FLOOD INSURANCE STUDY

FEDERAL EMERGENCY MANAGEMENT AGENCY

VOLUME 3 OF 3

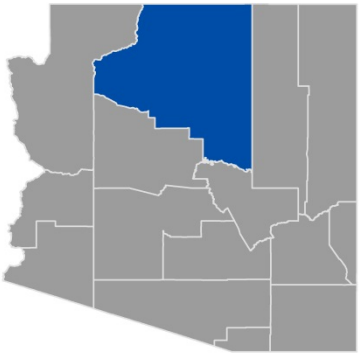

COCONINO COUNTY, ARIZONA

AND INCORPORATED AREAS

COMMUNITY NAME	COMMUNITY NUMBER
COCONINO COUNTY UNINCORPORATED AREAS	**040019**
FLAGSTAFF, CITY OF	**040020**
FREDONIA, TOWN OF	**040021**
HAVASUPAI INDIAN RESERVATION	**040023**
PAGE, CITY OF	**040113**
SEDONA, CITY OF	**040130**
TUSAYAN, TOWN OF	**040139**
WILLIAMS, CITY OF	**040027**

FEMA

REVISED:

Preliminary July 30, 2015

FLOOD INSURANCE STUDY NUMBER
04005CV003B

Version Number 2.3.2.2

TABLE OF CONTENTS
Volume 1

		Page
SECTION 1.0 – INTRODUCTION		**1**
1.1	The National Flood Insurance Program	1
1.2	Purpose of this Flood Insurance Study Report	2
1.3	Jurisdictions Included in the Flood Insurance Study Project	2
1.4	Considerations for using this Flood Insurance Study Report	14
SECTION 2.0 – FLOODPLAIN MANAGEMENT APPLICATIONS		**26**
2.1	Floodplain Boundaries	26
2.2	Floodways	26
2.3	Base Flood Elevations	37
2.4	Non-Encroachment Zones	37
2.5	Coastal Flood Hazard Areas	38
2.5.1	Water Elevations and the Effects of Waves	38
2.5.2	Floodplain Boundaries and BFEs for Coastal Areas	38
2.5.3	Coastal High Hazard Areas	38
2.5.4	Limit of Moderate Wave Action	38
SECTION 3.0 – INSURANCE APPLICATIONS		**38**
3.1	National Flood Insurance Program Insurance Zones	38
3.2	Coastal Barrier Resources System	39
SECTION 4.0 – AREA STUDIED		**39**
4.1	Basin Description	39
4.2	Principal Flood Problems	42
4.3	Non-Levee Flood Protection Measures	47
4.4	Levees	50
SECTION 5.0 – ENGINEERING METHODS		**50**
5.1	Hydrologic Analyses	51
5.2	Hydraulic Analyses	58
5.3	Coastal Analyses	104
5.3.1	Total Stillwater Elevations	104
5.3.2	Waves	104
5.3.3	Coastal Erosion	105
5.3.4	Wave Hazard Analyses	105
5.4	Alluvial Fan Analyses	105

TABLE OF CONTENTS
Volume 2

SECTION 6.0 – MAPPING METHODS **1**
6.1 Vertical and Horizontal Control 1
6.2 Base Map 2
6.3 Floodplain and Floodway Delineation 3
6.4 Coastal Flood Hazard Mapping 61
6.5 FIRM Revisions 61
6.5.1 Letters of Map Amendment 61
6.5.2 Letters of Map Revision Based on Fill 61
6.5.3 Letters of Map Revision 62
6.5.4 Physical Map Revisions 62
6.5.5 Contracted Restudies 63
6.5.6 Community Map History 63

SECTION 7.0 – CONTRACTED STUDIES AND COMMUNITY COORDINATION **65**
7.1 Contracted Studies 65
7.2 Community Meetings 66

SECTION 8.0 – ADDITIONAL INFORMATION **69**

SECTION 9.0 – BIBLIOGRAPHY AND REFERENCES **70**

Figures – Volume 1

Page

Figure 1: FIRM Panel Index 16
Figure 2: FIRM Notes to Users 19
Figure 3: Map Legend for FIRM 22
Figure 4: Floodway Schematic 27
Figure 5: Wave Runup Transect Schematic 38
Figure 6: Coastal Transect Schematic 38
Figure 7: Frequency Discharge-Drainage Area Curves 57
Figure 8: 1% Annual Chance Total Stillwater Elevations for Coastal Areas 104
Figure 9: Transect Location Map 105

Tables – Volume 1

Page

Table 1: Listing of NFIP Jurisdictions 3
Table 2: Flooding Sources Included in this FIS Report 29
Table 3: Flood Zone Designations by Community 39
Table 4: Coastal Barrier Resources System Information 39
Table 5: Basin Characteristics 39
Table 6: Principal Flood Problems 43

Table 7: Historic Flooding Elevations 48
Table 8: Non-Levee Flood Protection Measures 50
Table 9: Levees 52
Table 10: Summary of Discharges 54
Table 11: Summary of Non-Coastal Stillwater Elevations 59
Table 12: Stream Gage Information used to Determine Discharges 60
Table 13: Summary of Hydrologic and Hydraulic Analyses 61
Table 14: Roughness Coefficients 105
Table 15: Summary of Coastal Analyses 106
Table 16: Tide Gage Analysis Specifics 106
Table 17: Coastal Transect Parameters 107
Table 18: Summary of Alluvial Fan Analyses 107
Table 19: Results of Alluvial Fan Analyses 107

Tables – Volume 2

Page
Table 20: Countywide Vertical Datum Conversion 1
Table 21: Stream-Based Vertical Datum Conversion 2
Table 22: Base Map Sources 3
Table 23: Summary of Topographic Elevation Data used in Mapping 4
Table 24: Floodway Data 7
Table 25: Flood Hazard and Non-Encroachment Data for Selected Streams 61
Table 26: Summary of Coastal Transect Mapping Considerations 61
Table 27: Incorporated Letters of Map Change 62
Table 28: Community Map History 64
Table 29: Summary of Contracted Studies Included in this FIS Report 65
Table 30: Community Meetings 67
Table 31: Map Repositories 69
Table 32: Additional Information 70
Table 33: Bibliography and References 71

Volume 3

Exhibits

Flood Profiles Panel
Baderville Tributary to Rio de Flag 01-03 P
Bow and Arrow Wash 04-07 P
Cataract Creek 08-11 P
Cataract Creek Tributary 12-15 P
Cemetary Wash 16-17 P
Clay Avenue Wash 18-20 P
Clay Avenue Wash Split Flow 21 P
Country Club Wash 22 P
Dewey Grade Wash 23 P
Fanning Drive Wash 24-28 P
Gravesite Wash 29 P
Harrenburg Wash 30 P
Howard Draw Wash 31-32 P
Kanab Creek 33-34 P
Mountainaire Wash 35-37 P

Munds Canyon Creek	38-39 P
Munds Park Wash	40-45 P
Munds Park Wash ROB	46 P
Munds Park Wash West	47-49 P
Oak Creek	50-60 P
O'Neil Springs Wash	61-62 P
O'Neil Tank Wash	63 P
Peaceful Valley Wash	64-65 P
Peak View Wash	66 P
Penstock Avenue Wash	67-69 P
Pumphouse Wash	70-73 P
Rio de Flag	74-95 P
Rio de Flag Split Flow	96 P
Santa Fe Wash East	97-100 P
Santa Fe Wash West	101-104 P
Schoolhouse Draw	105-106 P
Schultz Creek	107-111 P
Sinclair Wash	112-115 P
Soldier Wash	116-118 P
Spruce Avenue Wash	119-123 P
Switzer Canyon Wash	124-135 P
Tributary 1 to Baderville Tributary	136 P
Tributary 2 to Baderbille Tributary	137 P
Unnamed Wash	138 P
Unnamed Wash 1	139-141 P
West Street Wash	142-143 P

Published Separately

Flood Insurance Rate Map (FIRM)

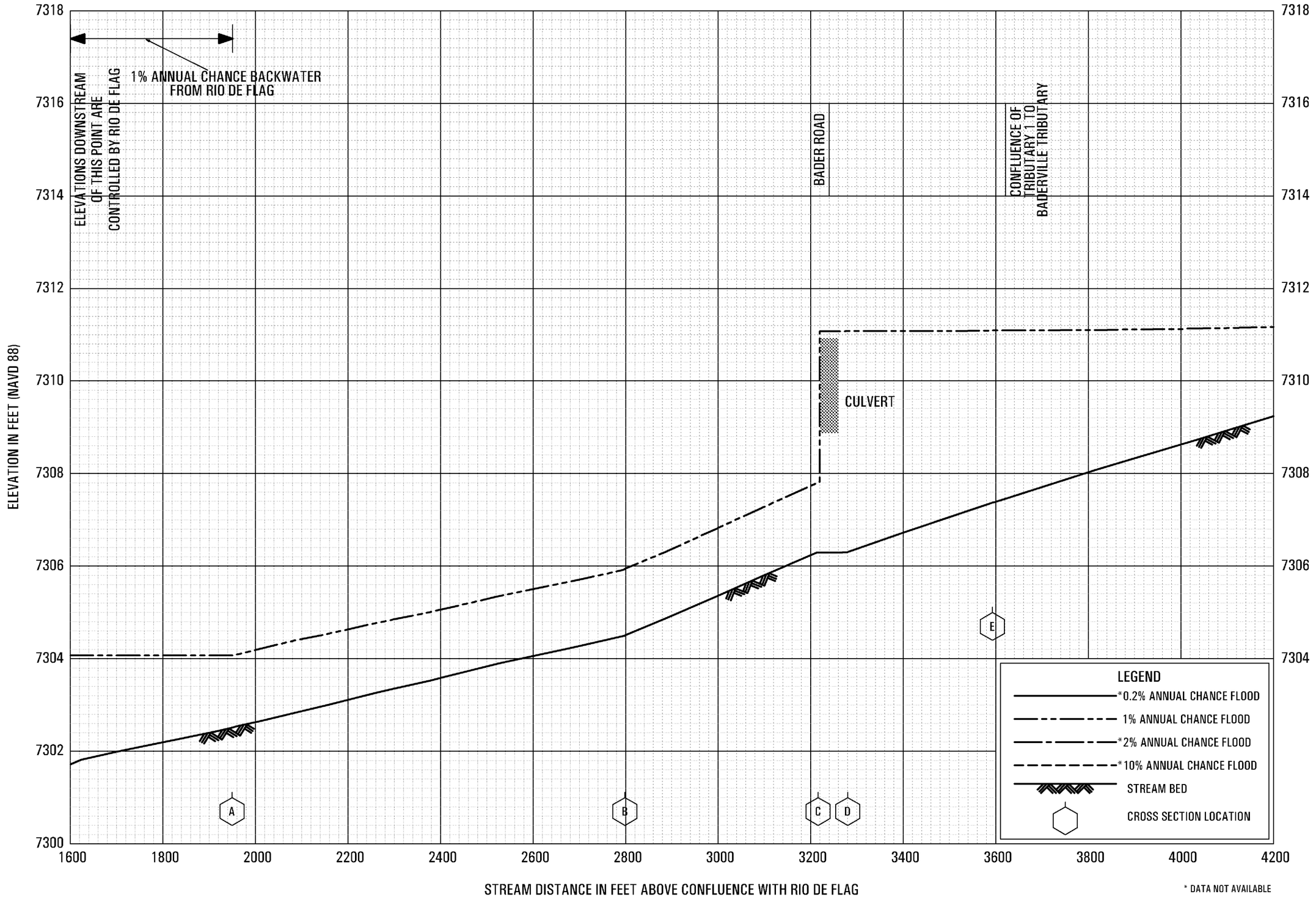

FLOOD PROFILES

BADERVILLE TRIBUTARY TO RIO DE FLAG

FEDERAL EMERGENCY MANAGEMENT AGENCY

COCONINO COUNTY, AZ

AND INCORPORATED AREAS

01P

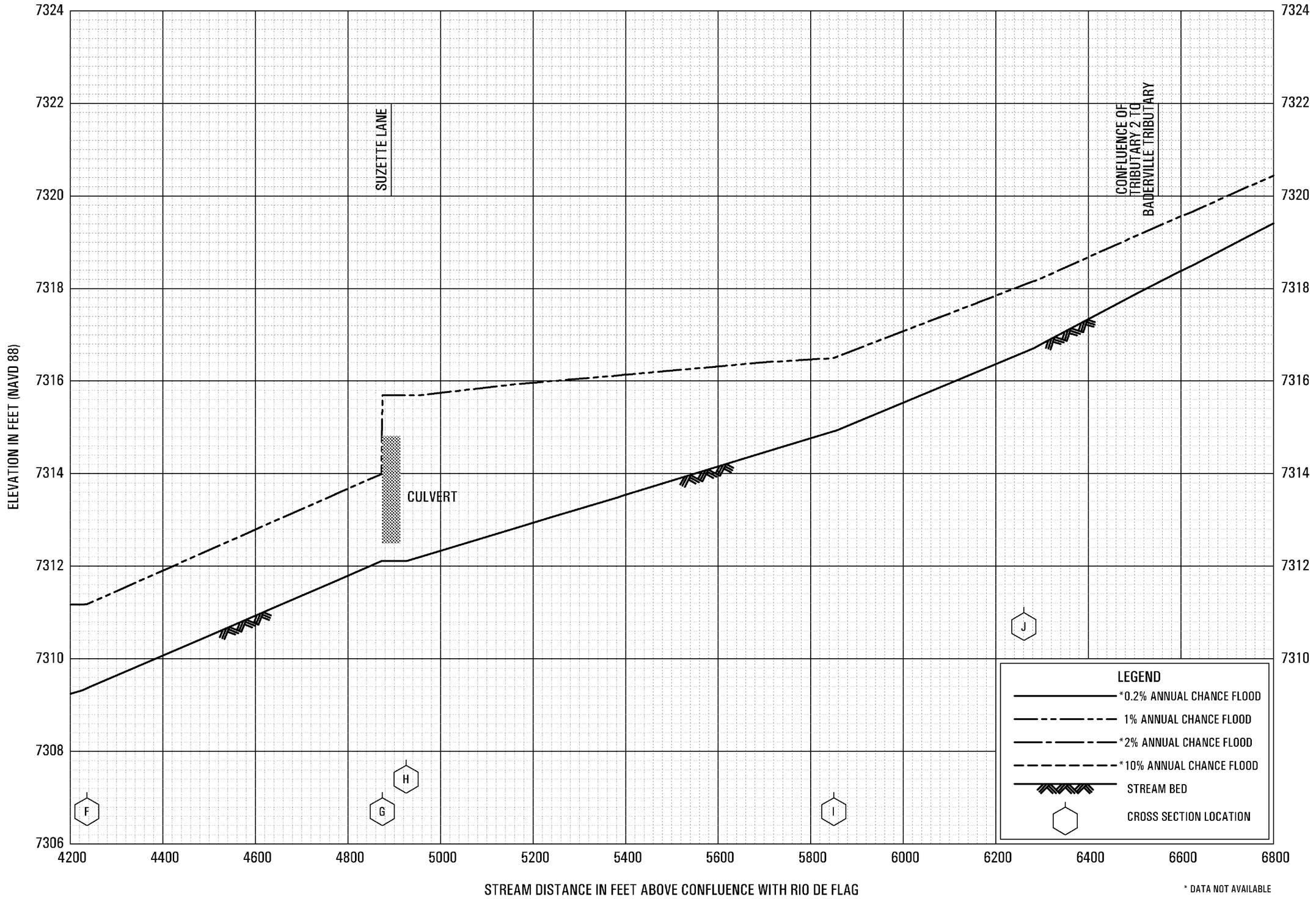

FLOOD PROFILES

BADERVILLE TRIBUTARY TO RIO DE FLAG

FEDERAL EMERGENCY MANAGEMENT AGENCY

COCONINO COUNTY, AZ

AND INCORPORATED AREAS

02P

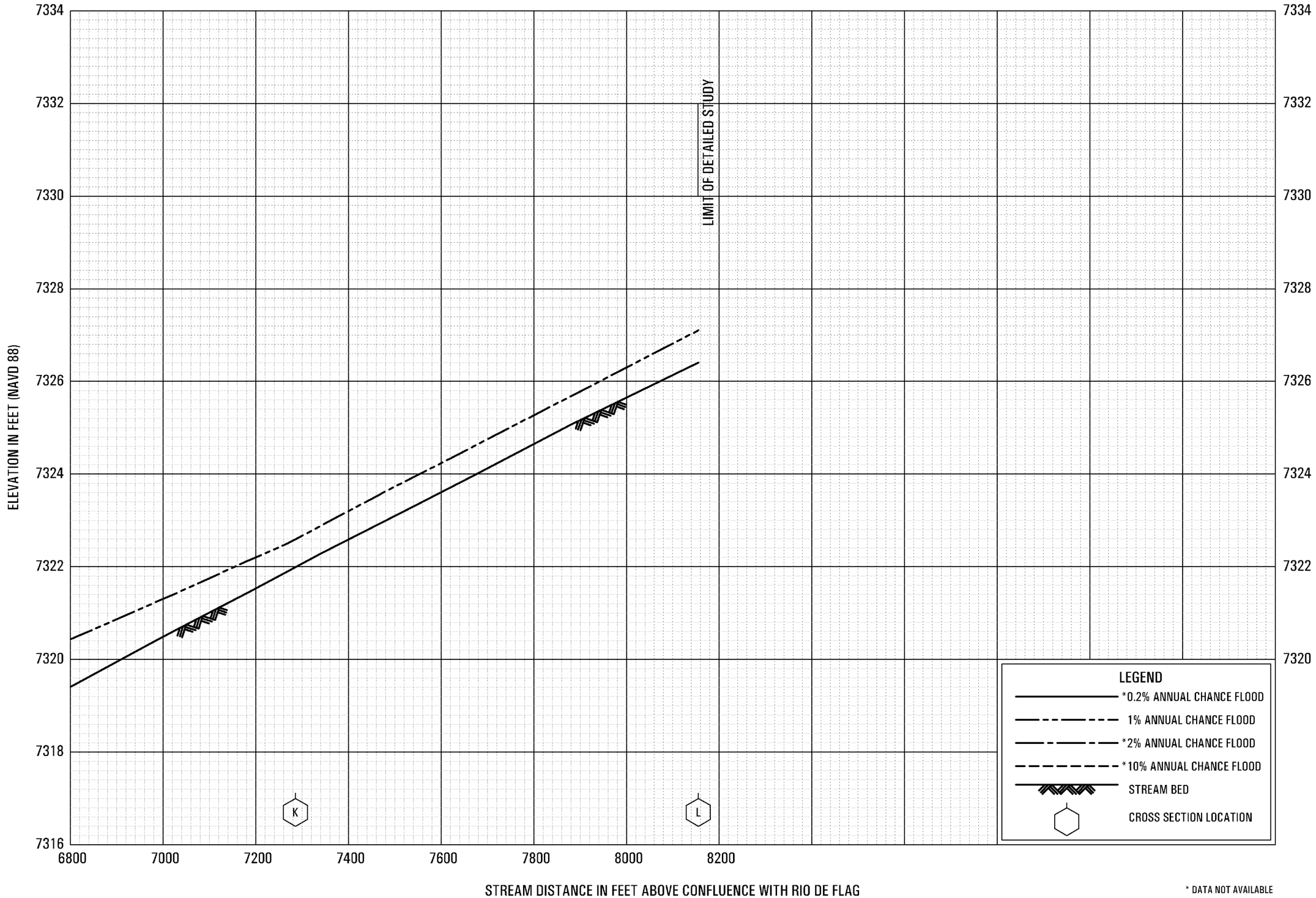

* DATA NOT AVAILABLE

FLOOD PROFILES

BADERVILLE TRIBUTARY TO RIO DE FLAG

FEDERAL EMERGENCY MANAGEMENT AGENCY

COCONINO COUNTY, AZ

AND INCORPORATED AREAS

03P

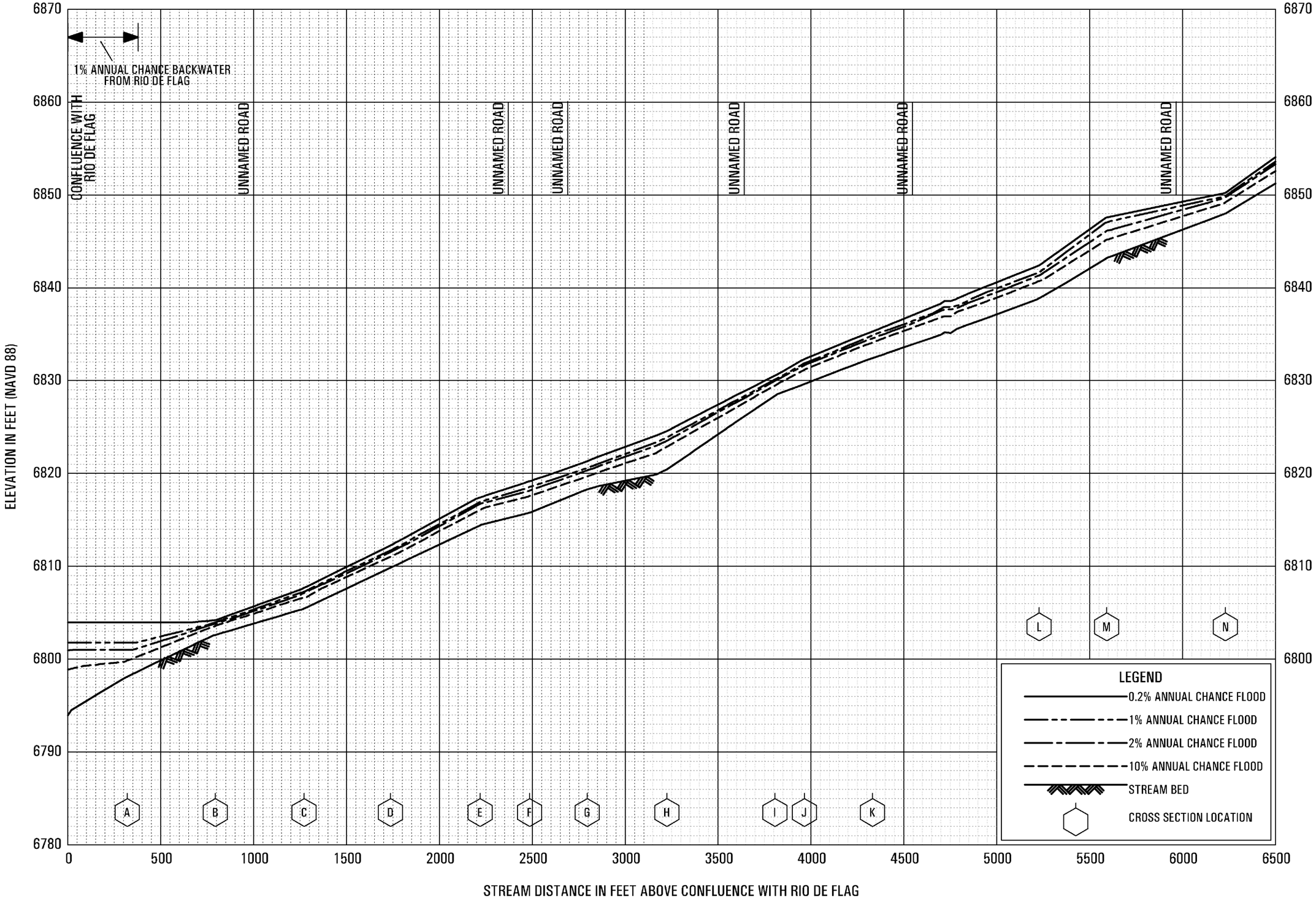

FLOOD PROFILES

BOW AND ARROW WASH

FEDERAL EMERGENCY MANAGEMENT AGENCY

COCONINO COUNTY, AZ

AND INCORPORATED AREAS

04P

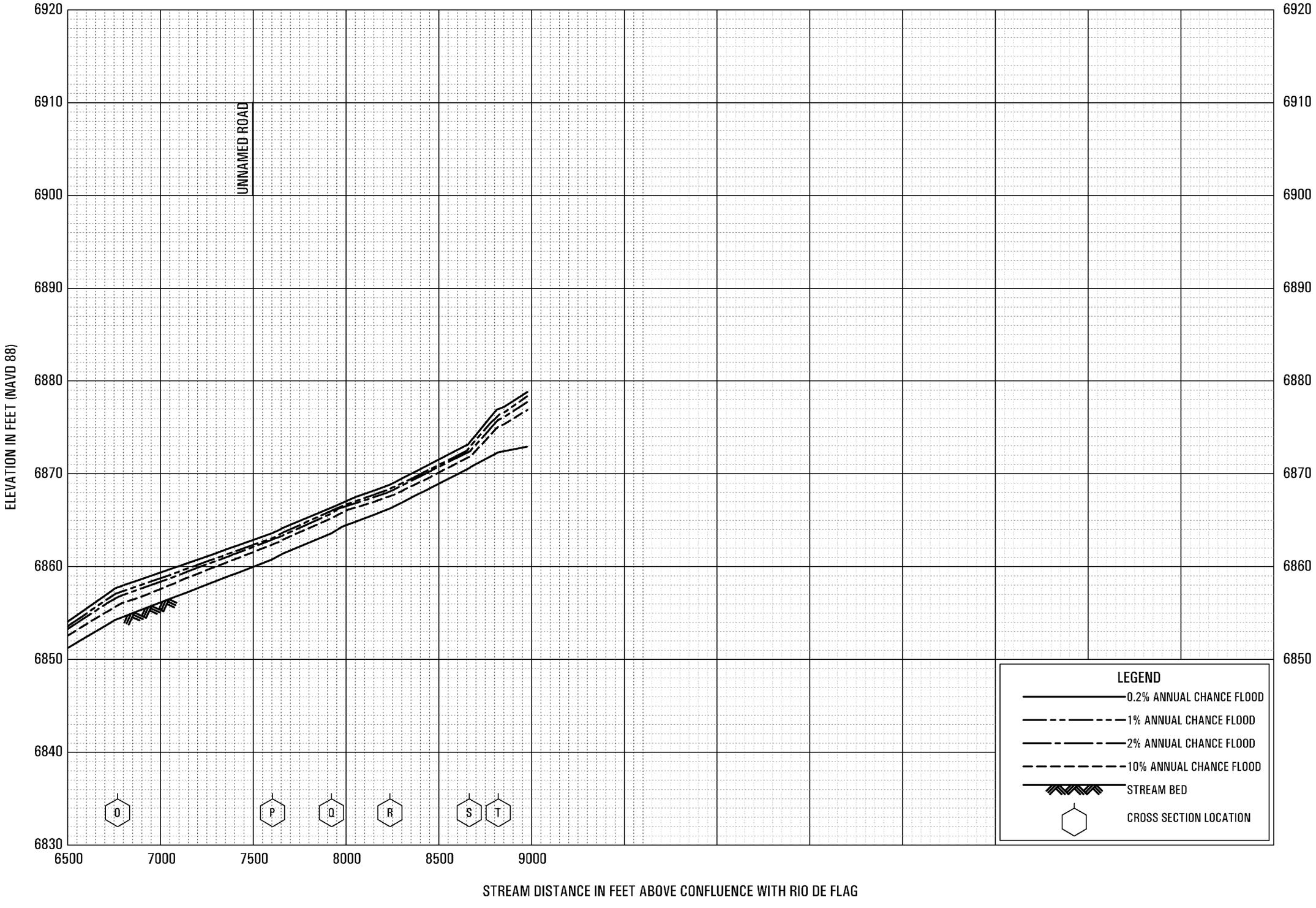

FLOOD PROFILES

BOW AND ARROW WASH

FEDERAL EMERGENCY MANAGEMENT AGENCY

COCONINO COUNTY, AZ

AND INCORPORATED AREAS

05P

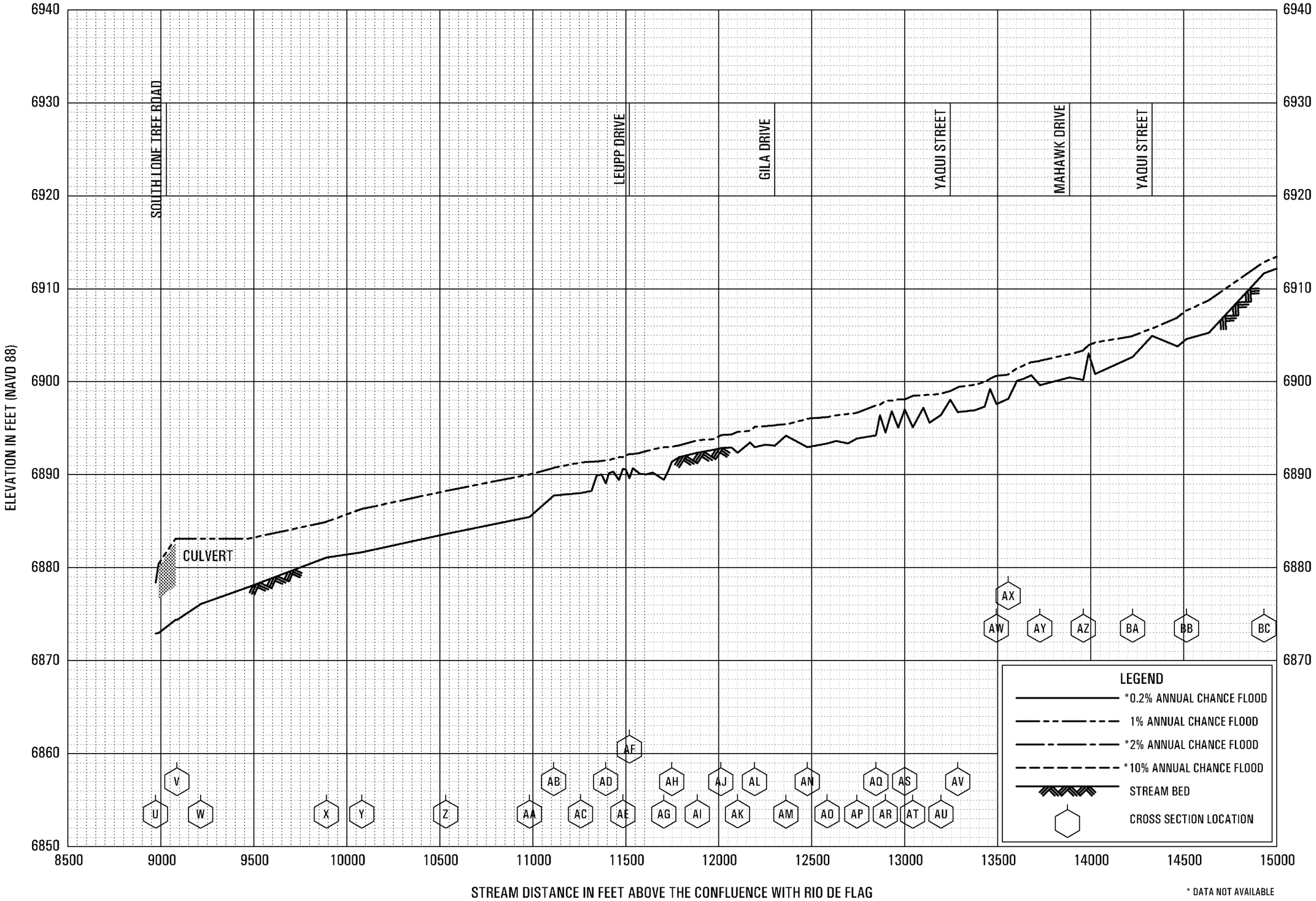

FLOOD PROFILES

BOW AND ARROW WASH

FEDERAL EMERGENCY MANAGEMENT AGENCY

COCONINO COUNTY, AZ

AND INCORPORATED AREAS

06P

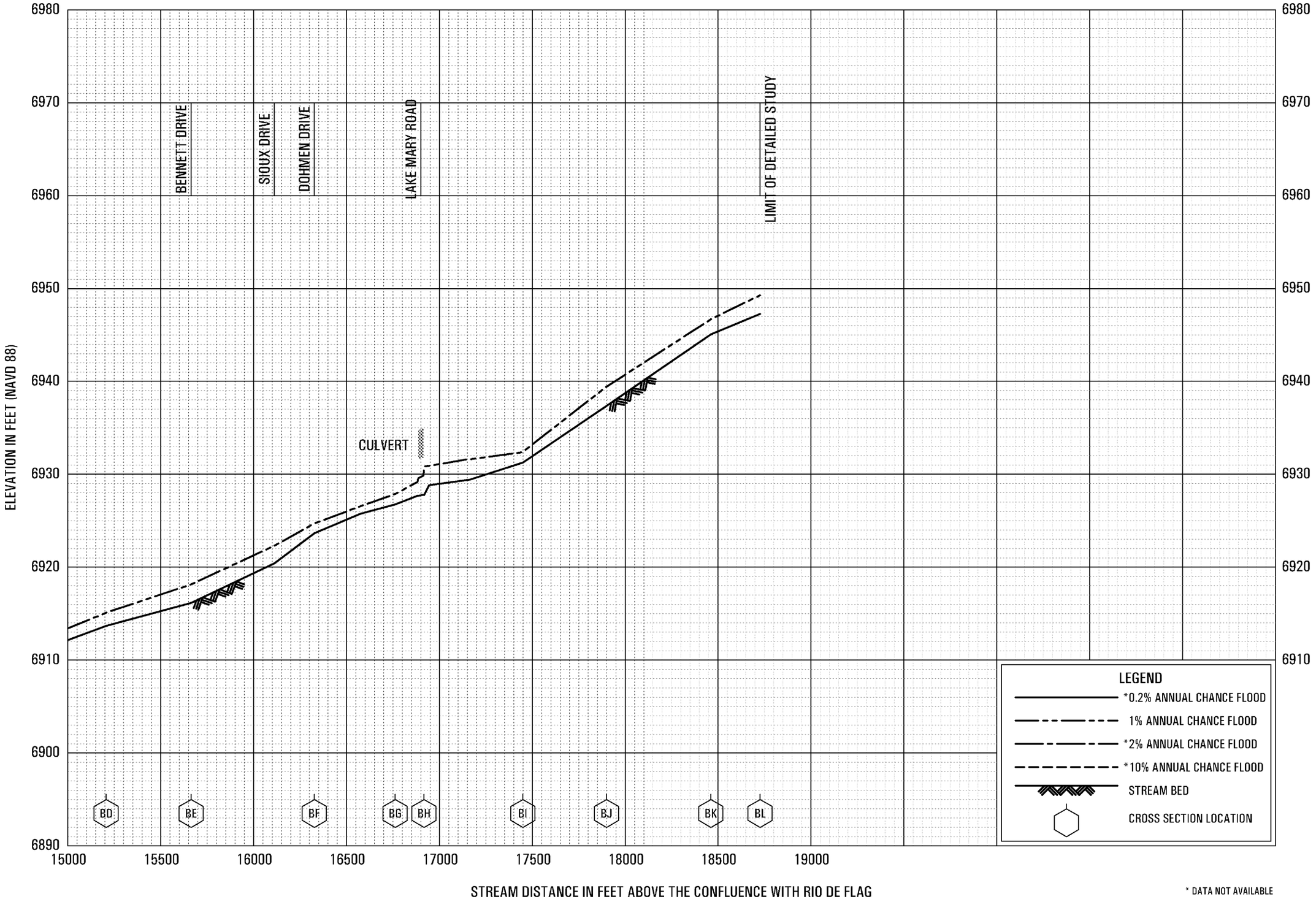

FLOOD PROFILES

BOW AND ARROW WASH

FEDERAL EMERGENCY MANAGEMENT AGENCY

COCONINO COUNTY, AZ

AND INCORPORATED AREAS

07P

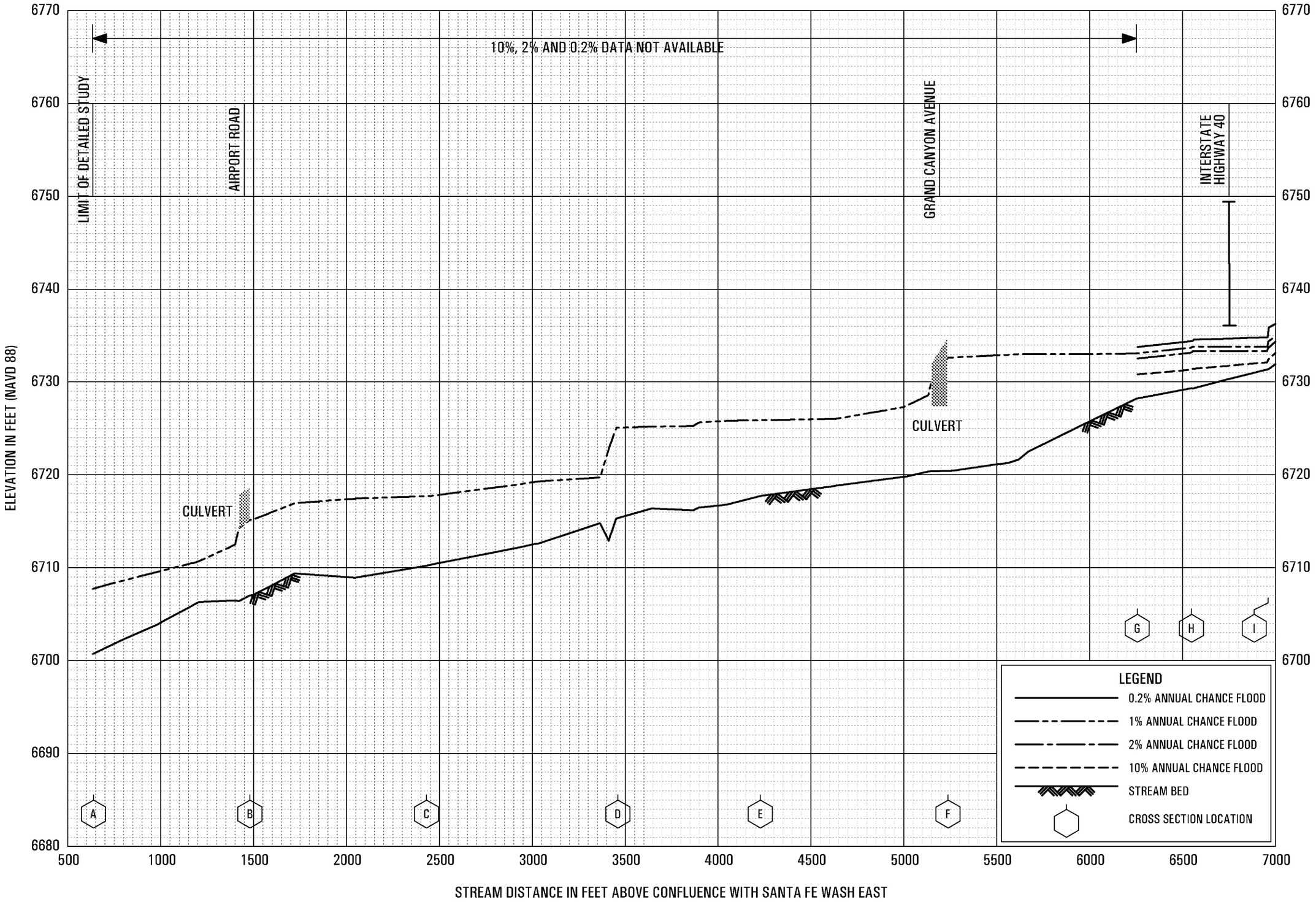

FLOOD PROFILES

CATARACT CREEK

FEDERAL EMERGENCY MANAGEMENT AGENCY

COCONINO COUNTY, AZ

AND INCORPORATED AREAS

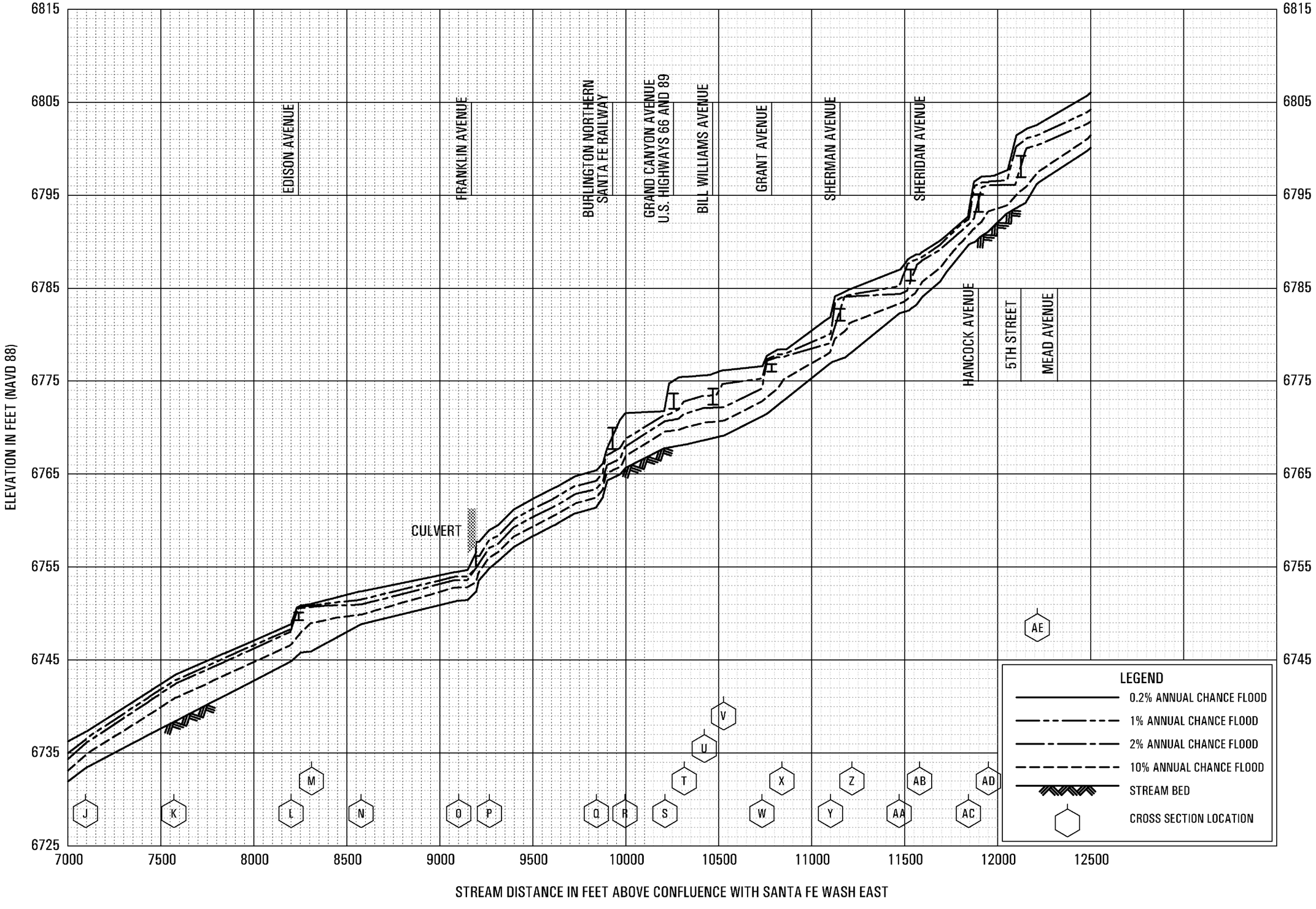

FLOOD PROFILES

CATARACT CREEK

FEDERAL EMERGENCY MANAGEMENT AGENCY

COCONINO COUNTY, AZ

AND INCORPORATED AREAS

09P

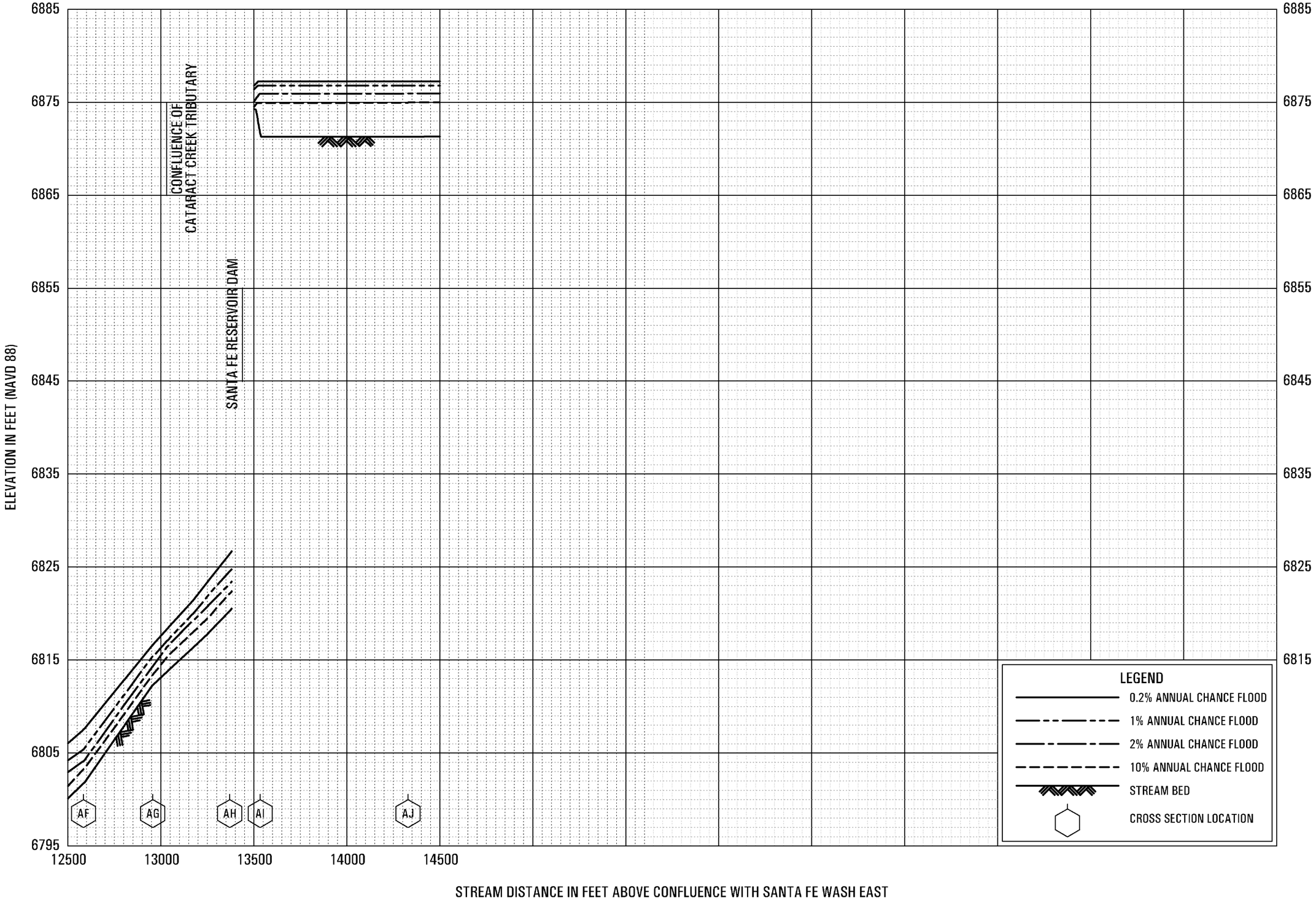

FLOOD PROFILES

CATARACT CREEK

FEDERAL EMERGENCY MANAGEMENT AGENCY

COCONINO COUNTY, AZ

AND INCORPORATED AREAS

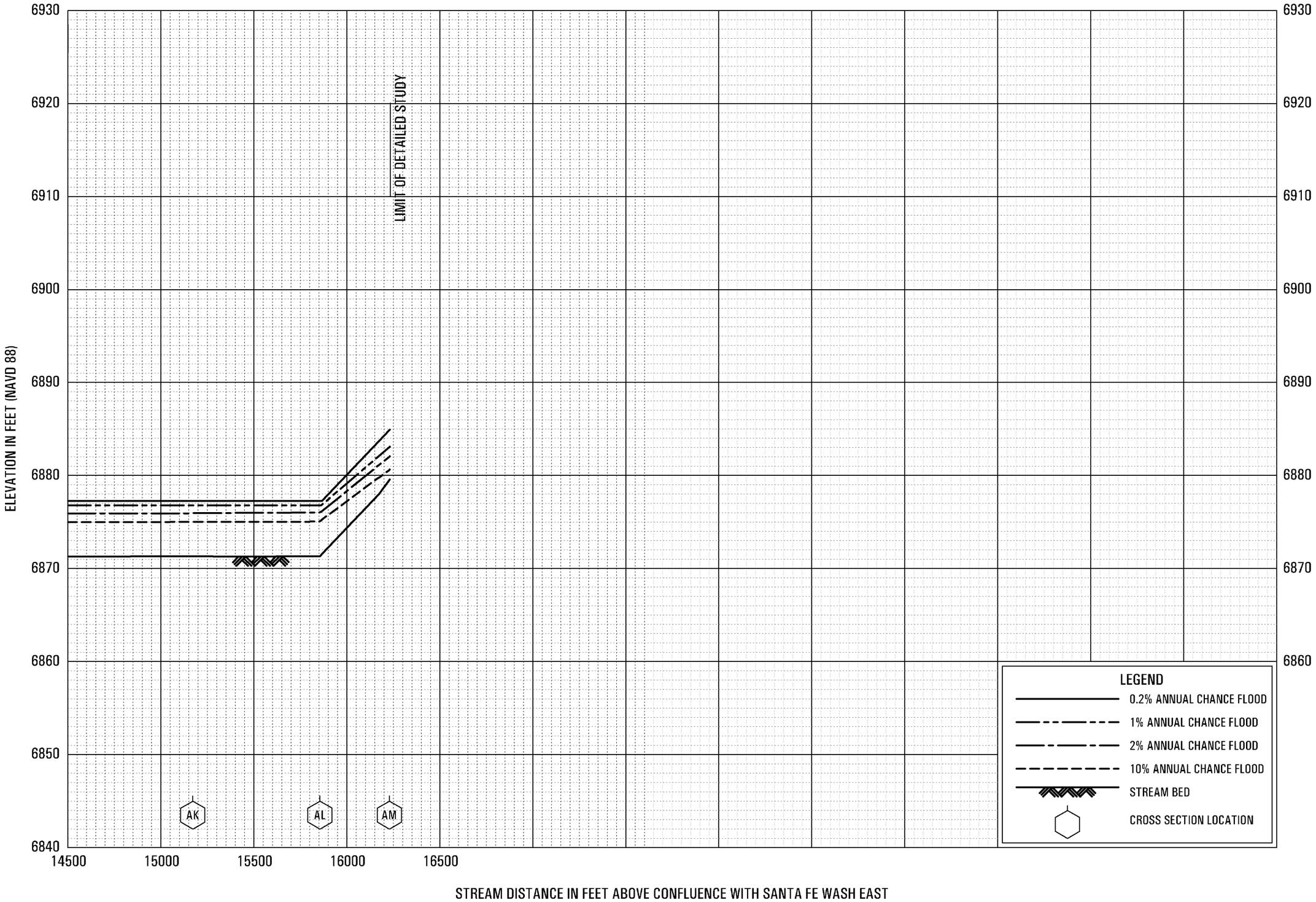

FLOOD PROFILES

CATARACT CREEK

FEDERAL EMERGENCY MANAGEMENT AGENCY

COCONINO COUNTY, AZ

AND INCORPORATED AREAS

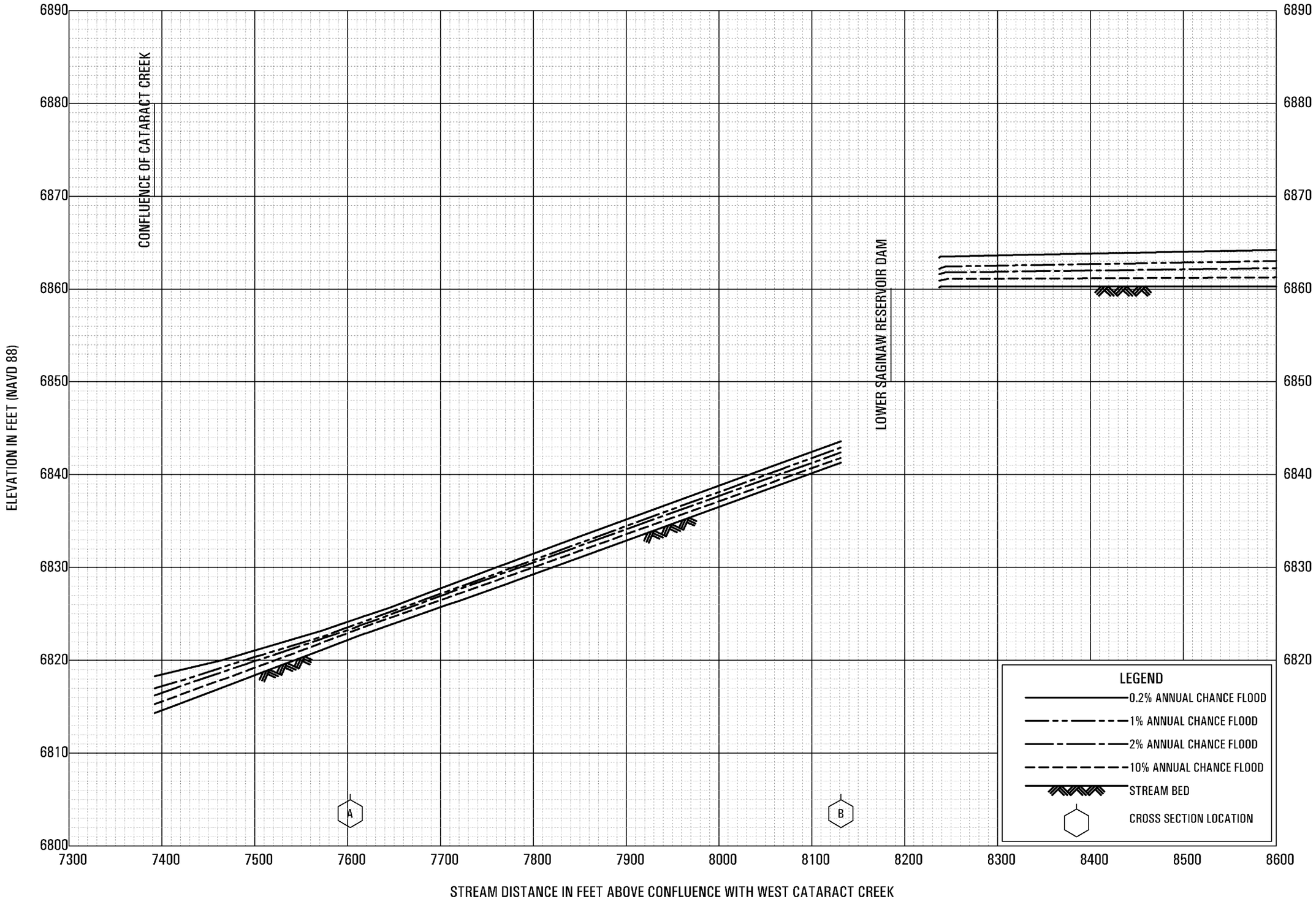

FLOOD PROFILES

CATARACT CREEK TRIBUTARY

FEDERAL EMERGENCY MANAGEMENT AGENCY

COCONINO COUNTY, AZ

AND INCORPORATED AREAS

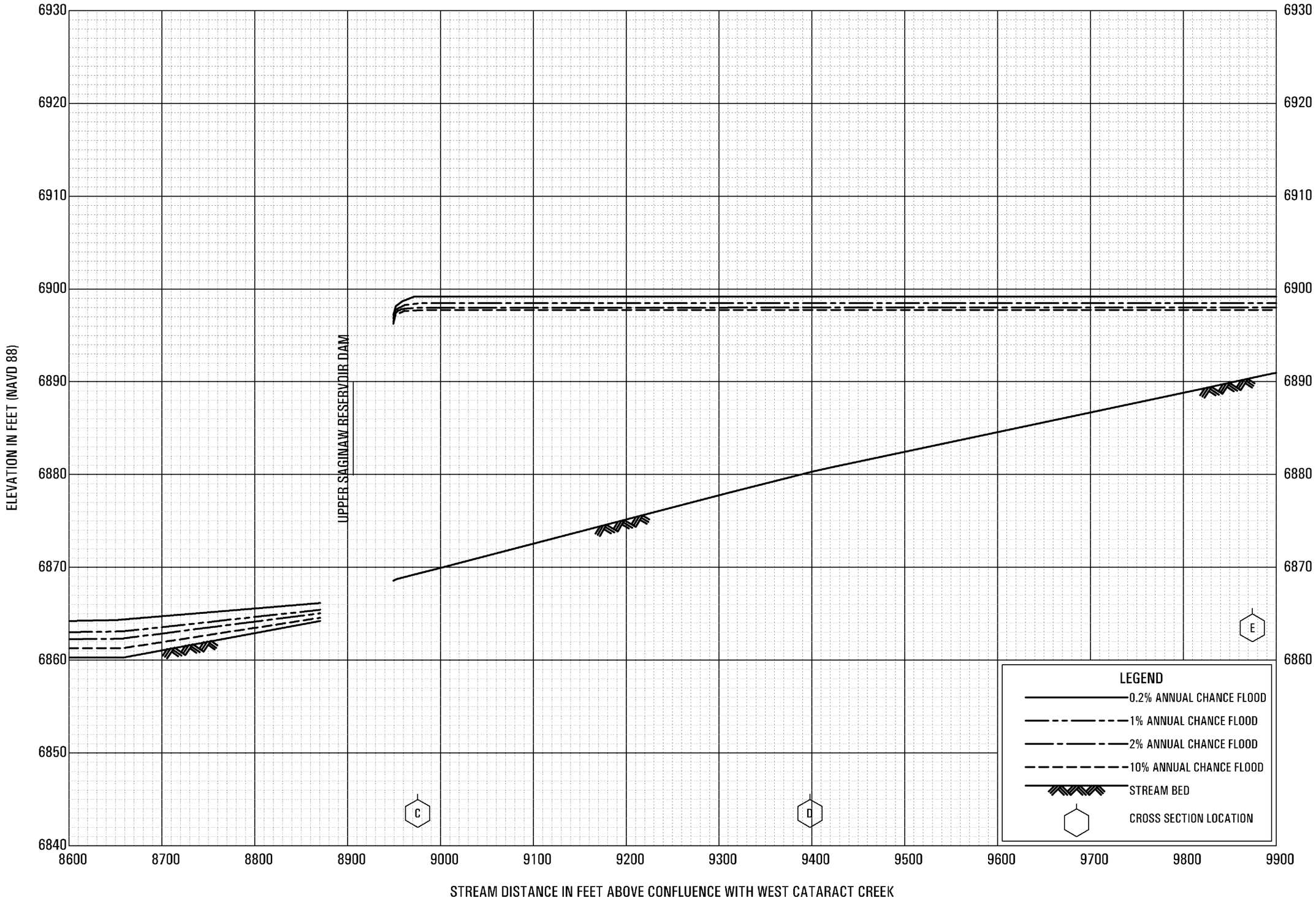

FLOOD PROFILES

CATARACT CREEK TRIBUTARY

FEDERAL EMERGENCY MANAGEMENT AGENCY

COCONINO COUNTY, AZ

AND INCORPORATED AREAS

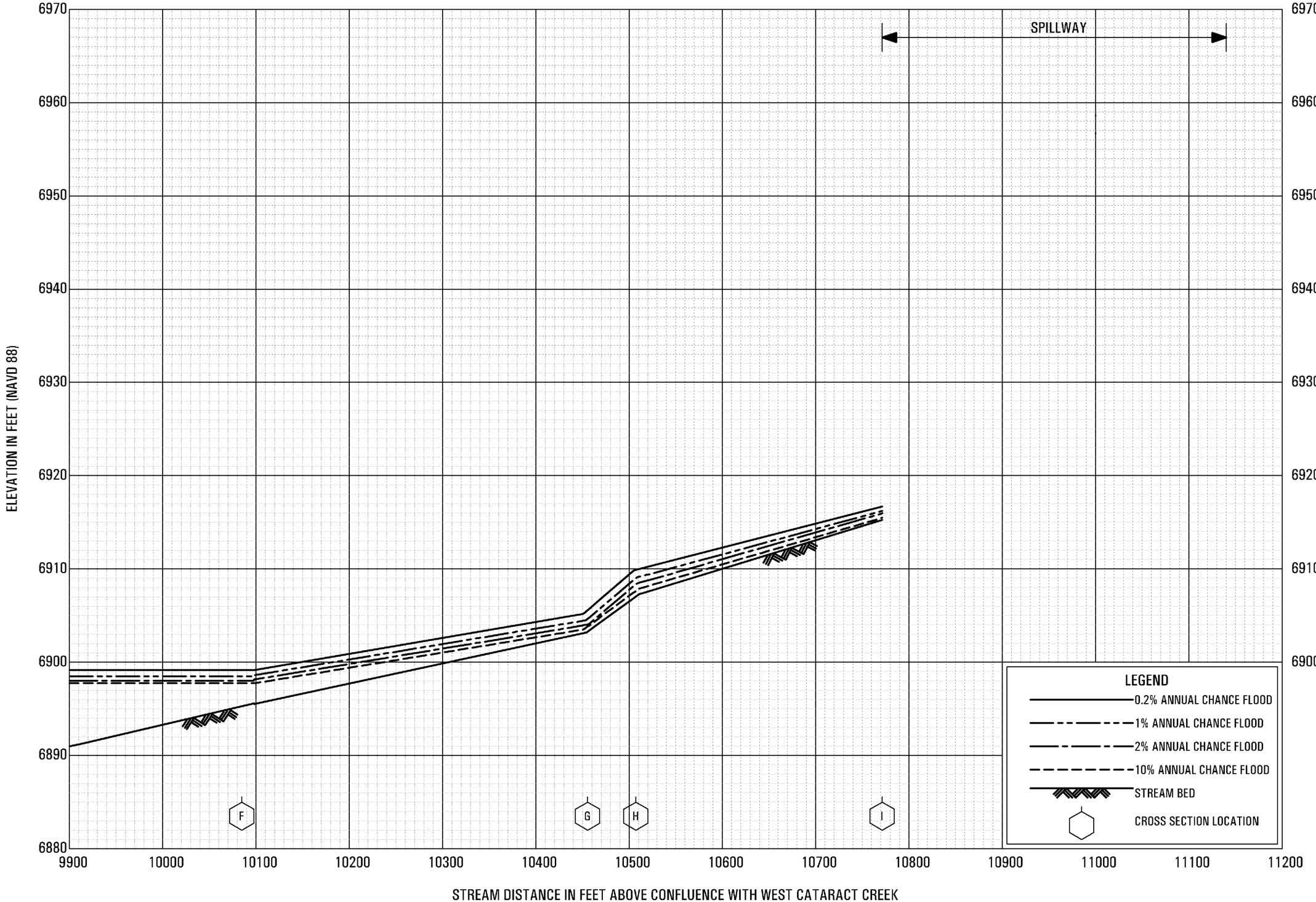

FLOOD PROFILES

CATARACT CREEK TRIBUTARY

FEDERAL EMERGENCY MANAGEMENT AGENCY

COCONINO COUNTY, AZ

AND INCORPORATED AREAS

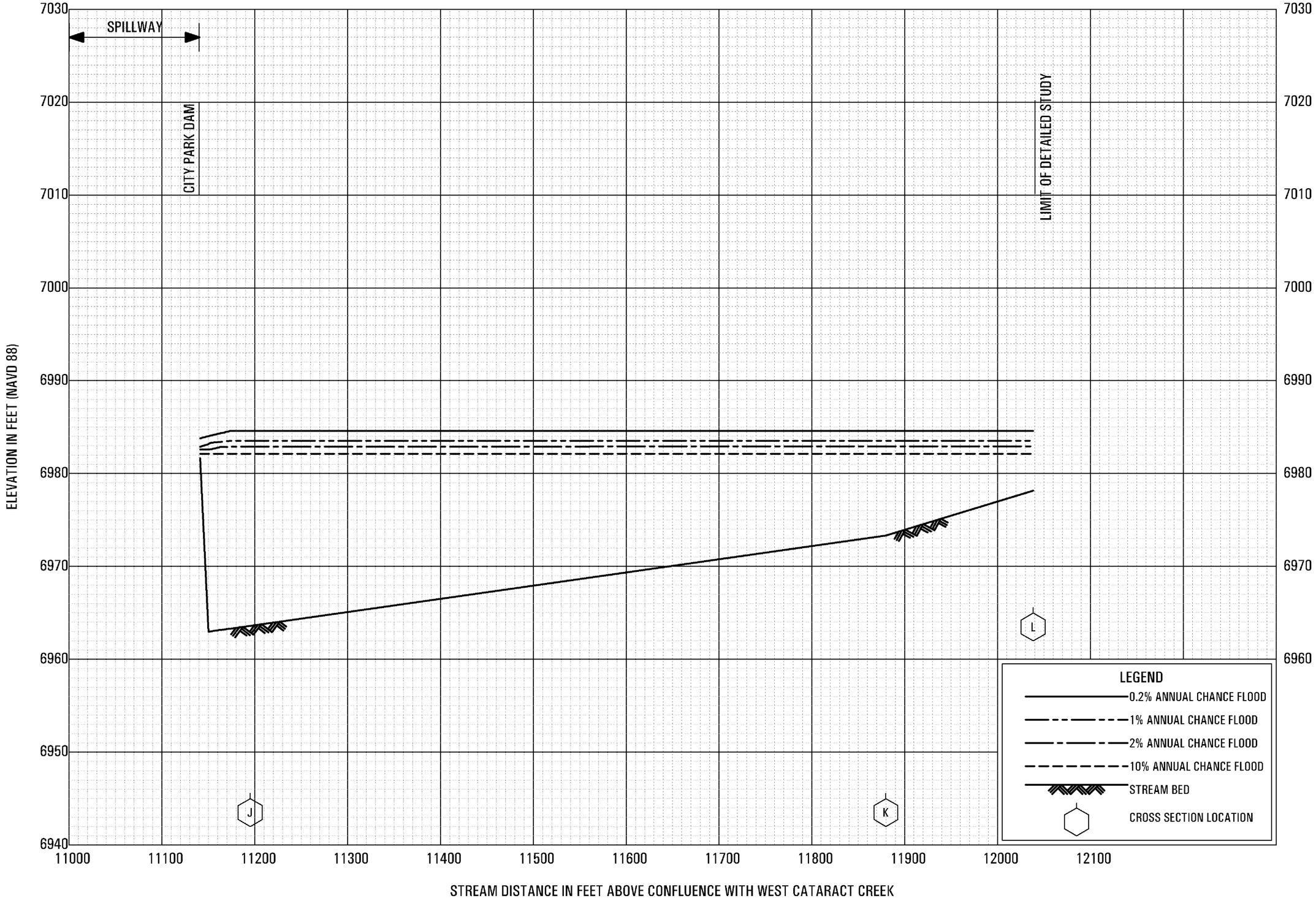

FLOOD PROFILES

CATARACT CREEK TRIBUTARY

FEDERAL EMERGENCY MANAGEMENT AGENCY

COCONINO COUNTY, AZ

AND INCORPORATED AREAS

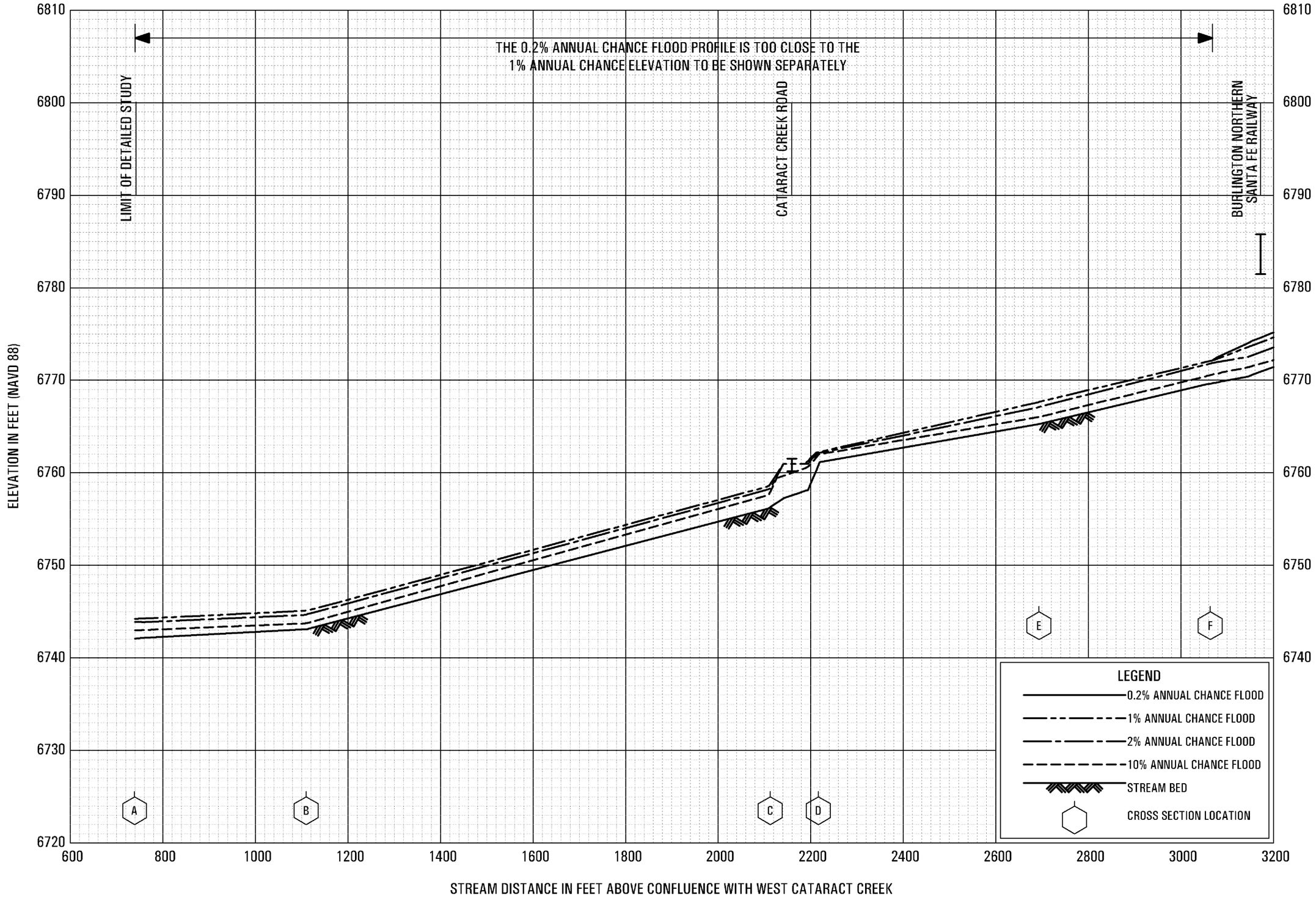

FLOOD PROFILES

CEMETARY WASH

FEDERAL EMERGENCY MANAGEMENT AGENCY

COCONINO COUNTY, AZ

AND INCORPORATED AREAS

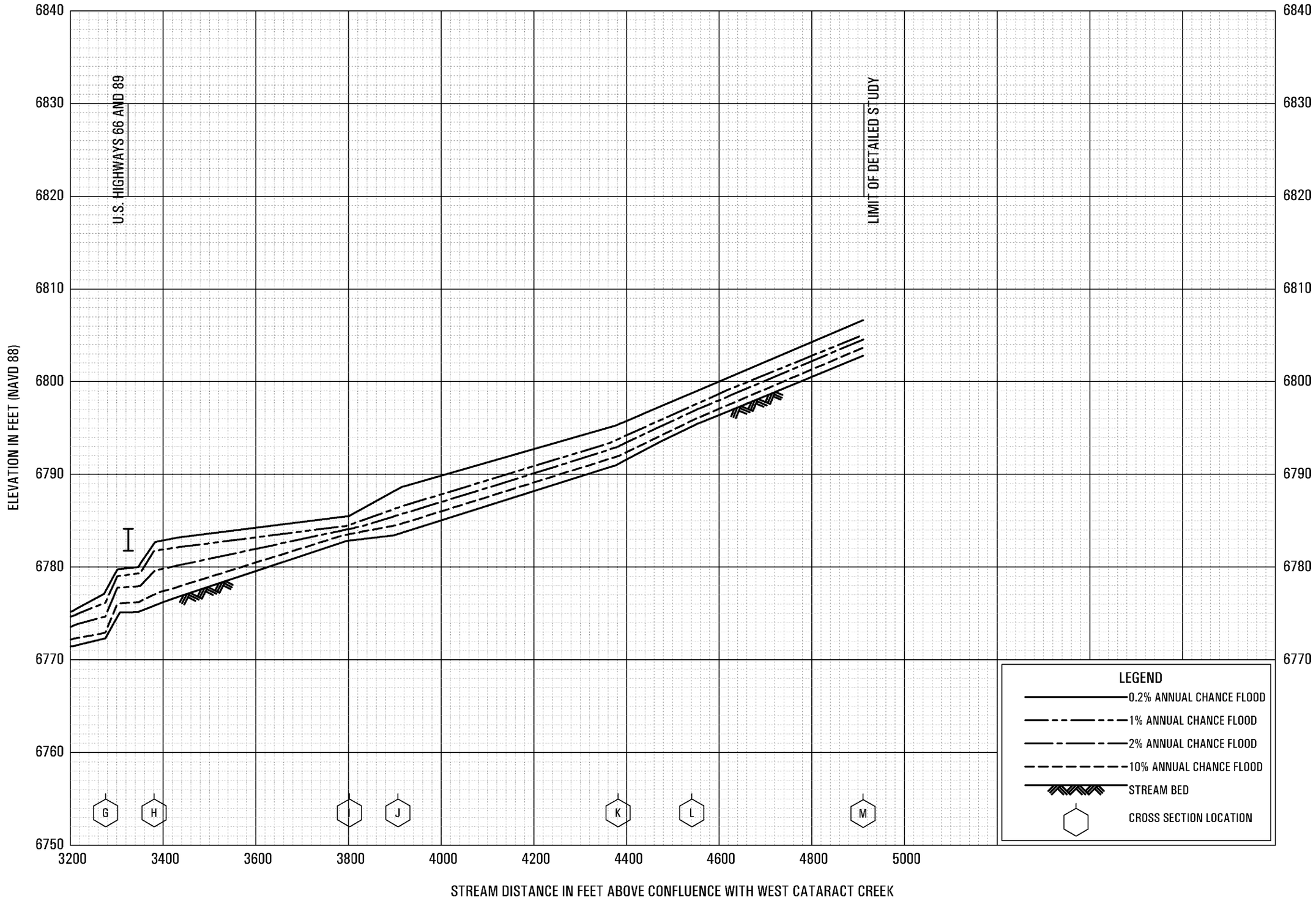

FLOOD PROFILES

CEMETARY WASH

FEDERAL EMERGENCY MANAGEMENT AGENCY

COCONINO COUNTY, AZ

AND INCORPORATED AREAS

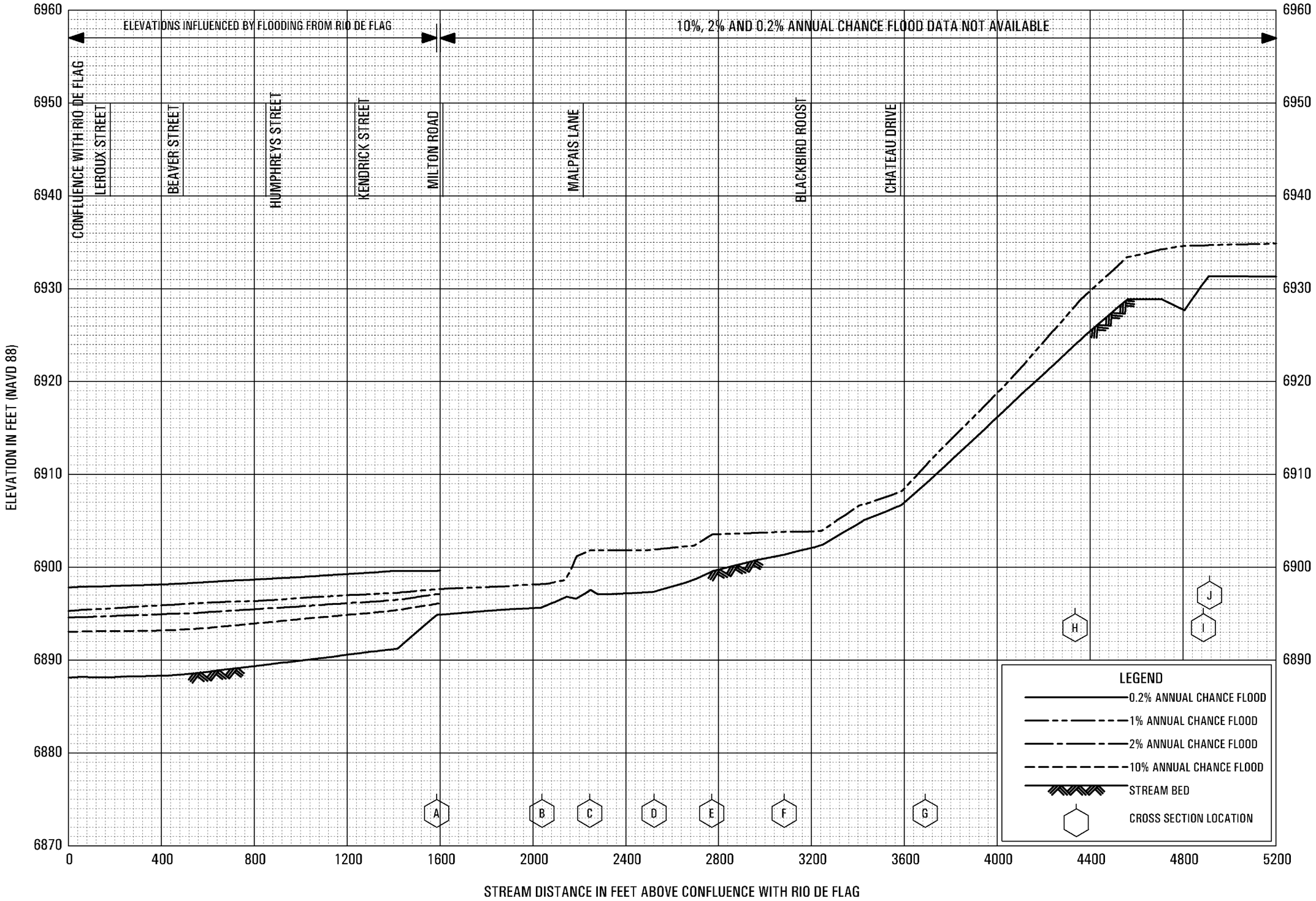

FLOOD PROFILES

CLAY AVENUE WASH

FEDERAL EMERGENCY MANAGEMENT AGENCY

COCONINO COUNTY, AZ

AND INCORPORATED AREAS

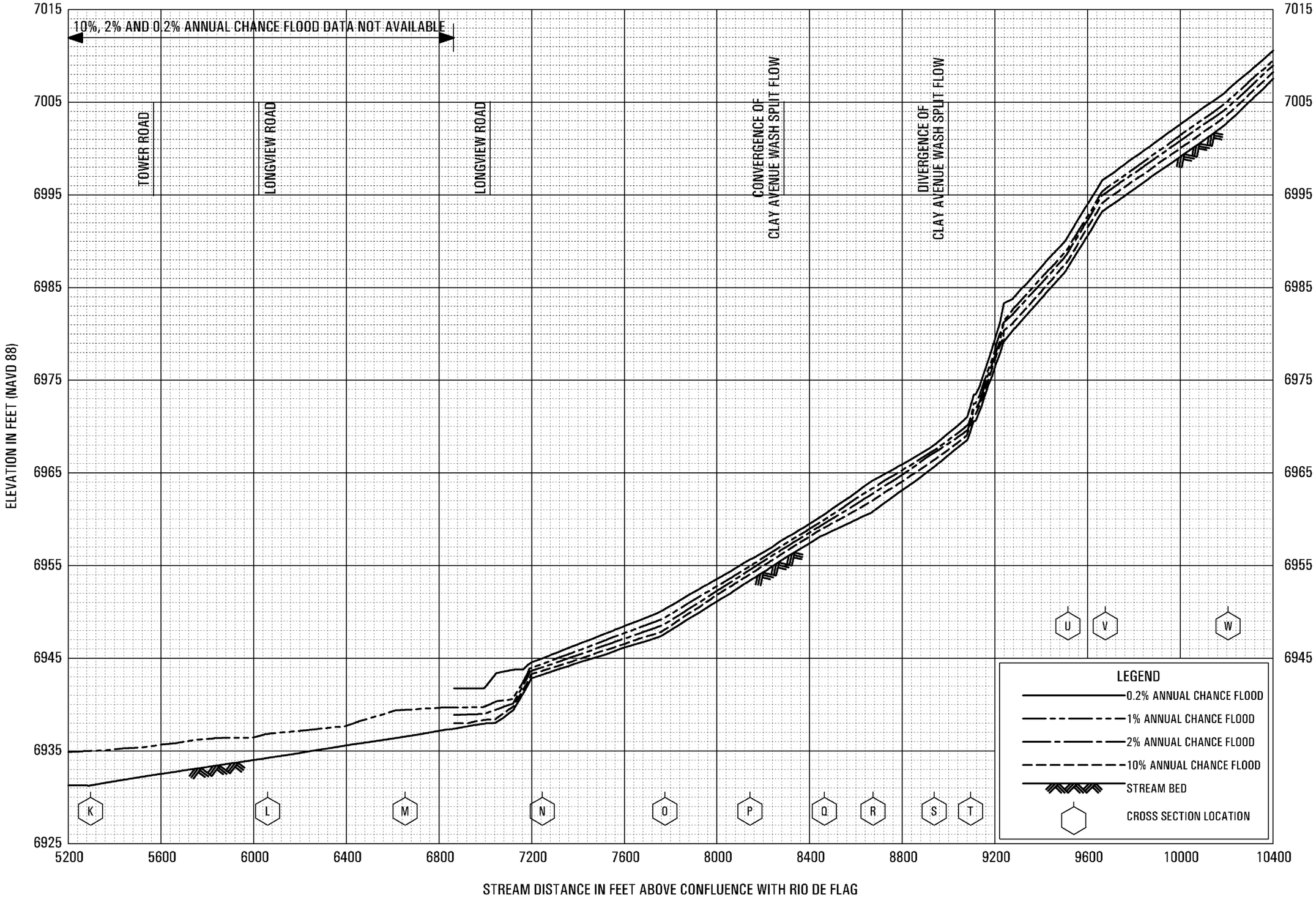

FLOOD PROFILES

CLAY AVENUE WASH

FEDERAL EMERGENCY MANAGEMENT AGENCY

COCONINO COUNTY, AZ

AND INCORPORATED AREAS

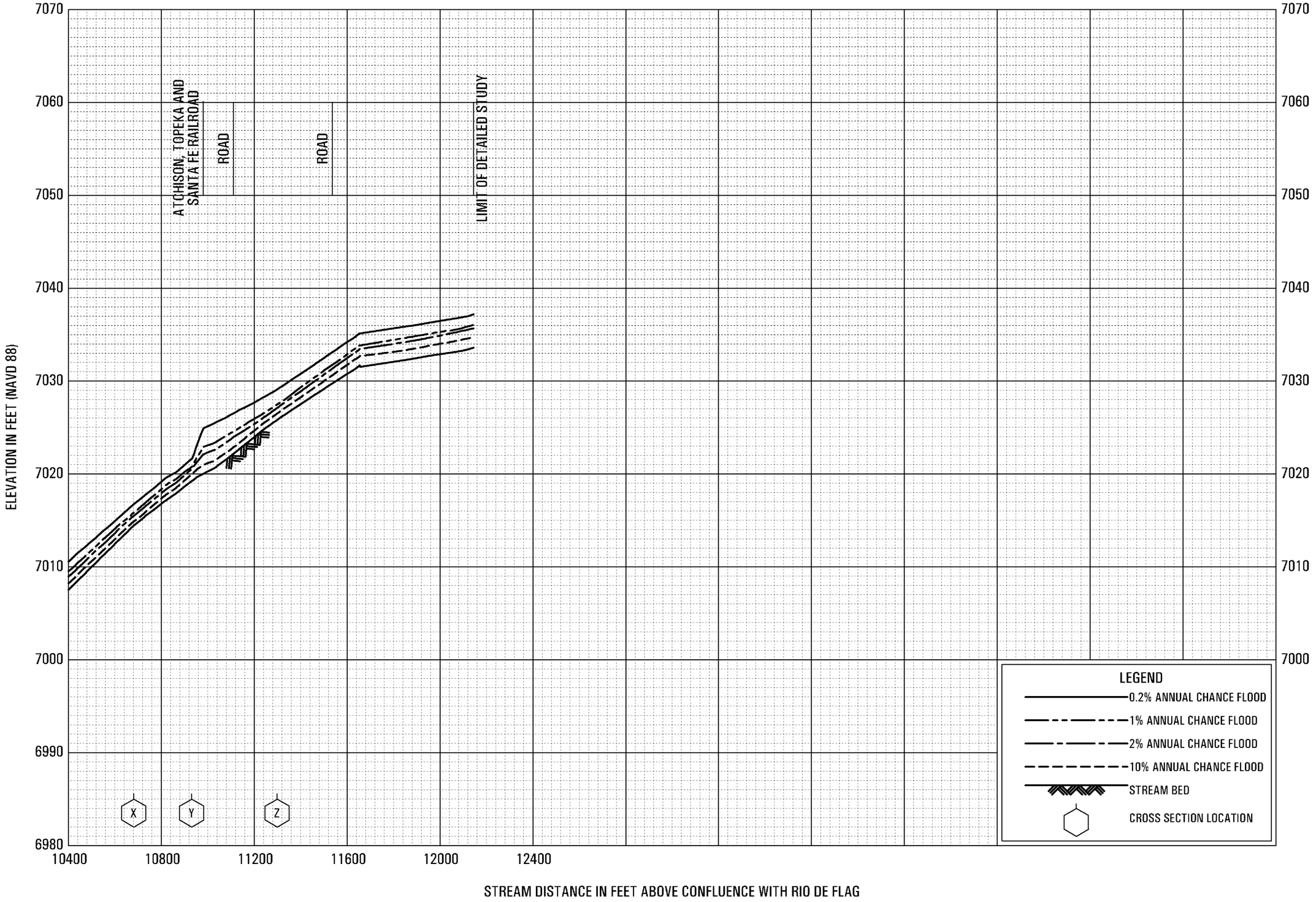

FLOOD PROFILES

CLAY AVENUE WASH

FEDERAL EMERGENCY MANAGEMENT AGENCY

COCONINO COUNTY, AZ

AND INCORPORATED AREAS

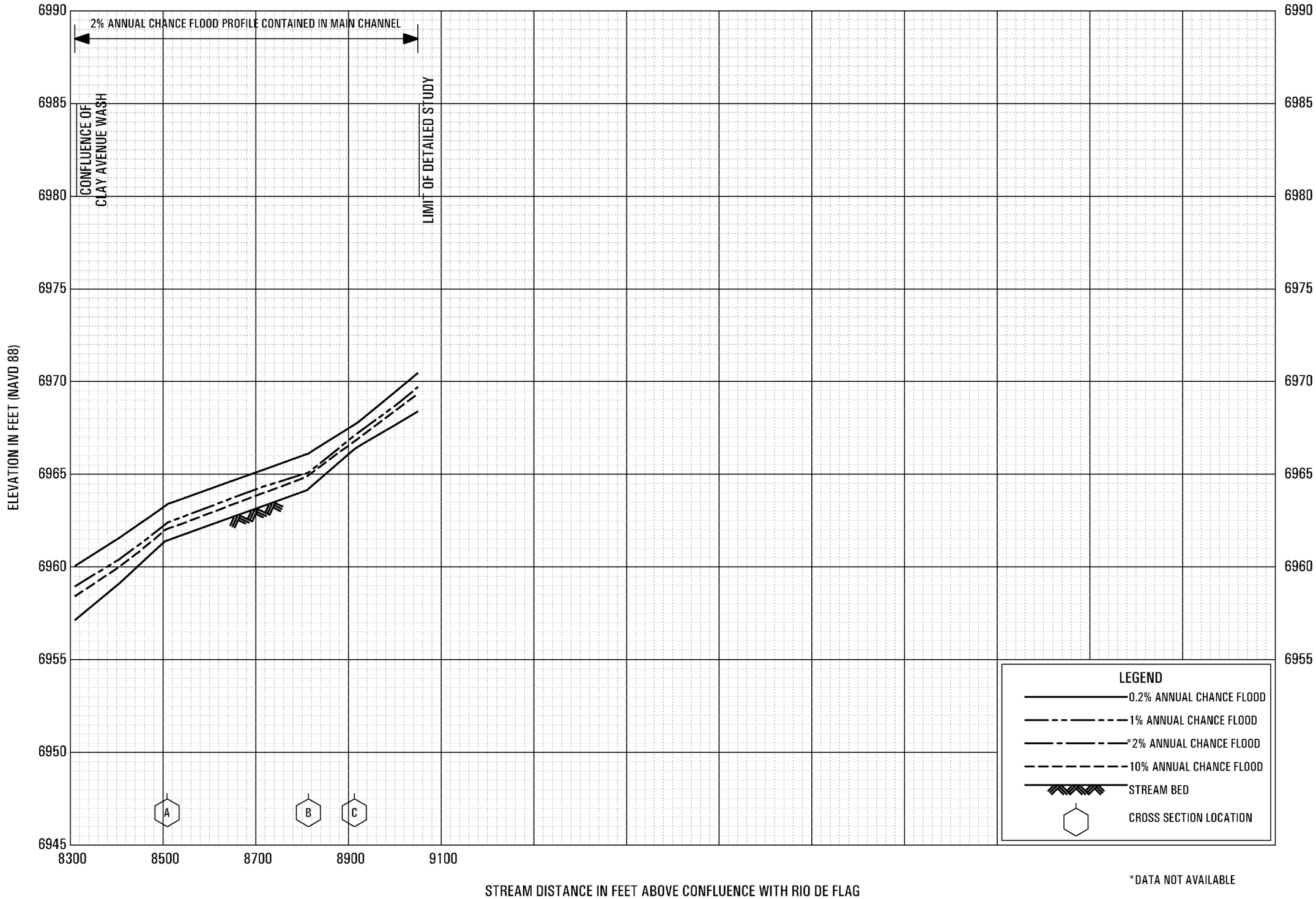

FLOOD PROFILES

CLAY AVENUE WASH SPLIT FLOW

FEDERAL EMERGENCY MANAGEMENT AGENCY

COCONINO COUNTY, AZ

AND INCORPORATED AREAS

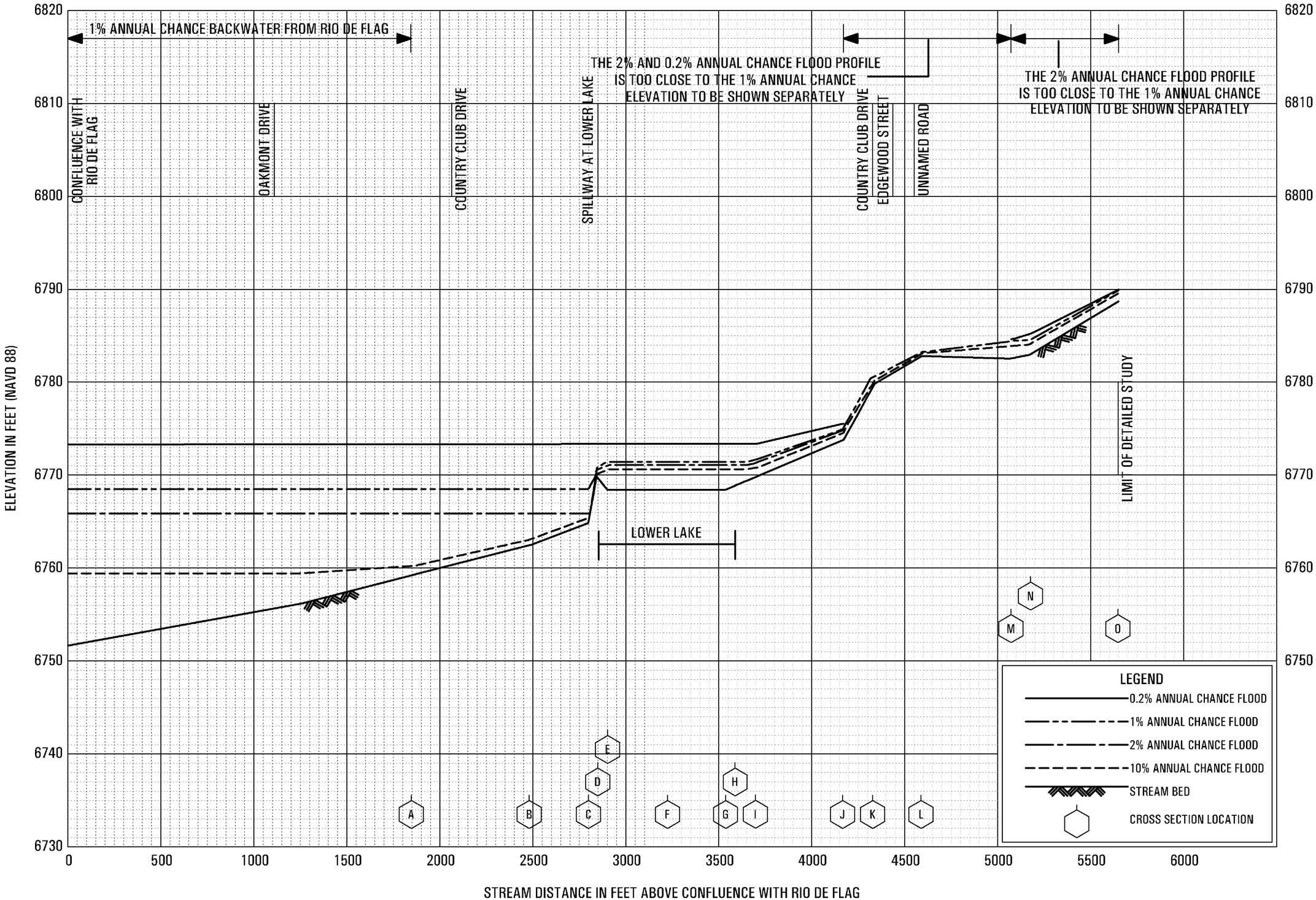

FLOOD PROFILES

COUNTRY CLUB WASH

FEDERAL EMERGENCY MANAGEMENT AGENCY

COCONINO COUNTY, AZ

AND INCORPORATED AREAS

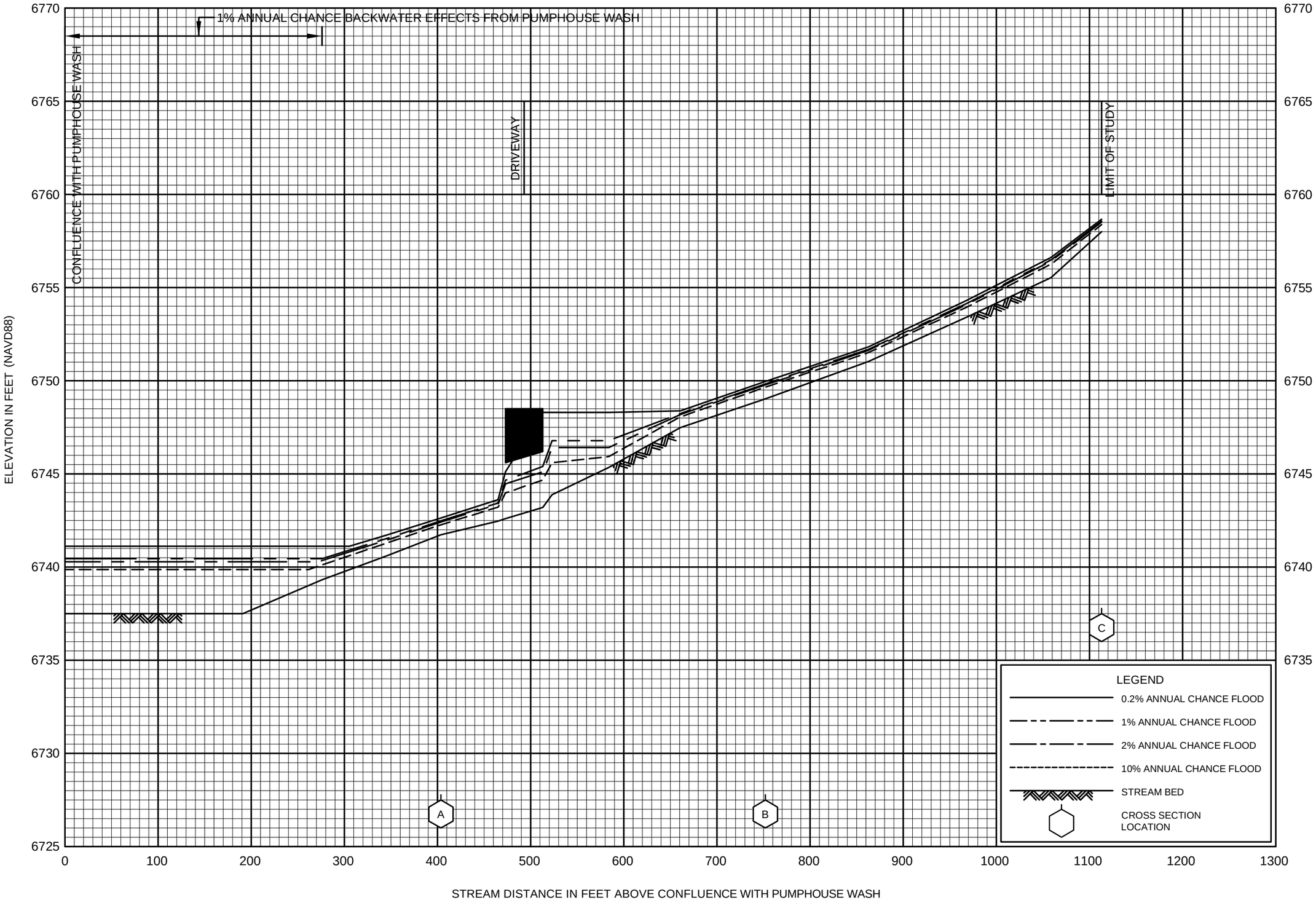

FLOOD PROFILES

DEWEY GRADE WASH

FEDERAL EMERGENCY MANAGEMENT AGENCY

COCONINO COUNTY, AZ

AND INCORPORATED AREAS

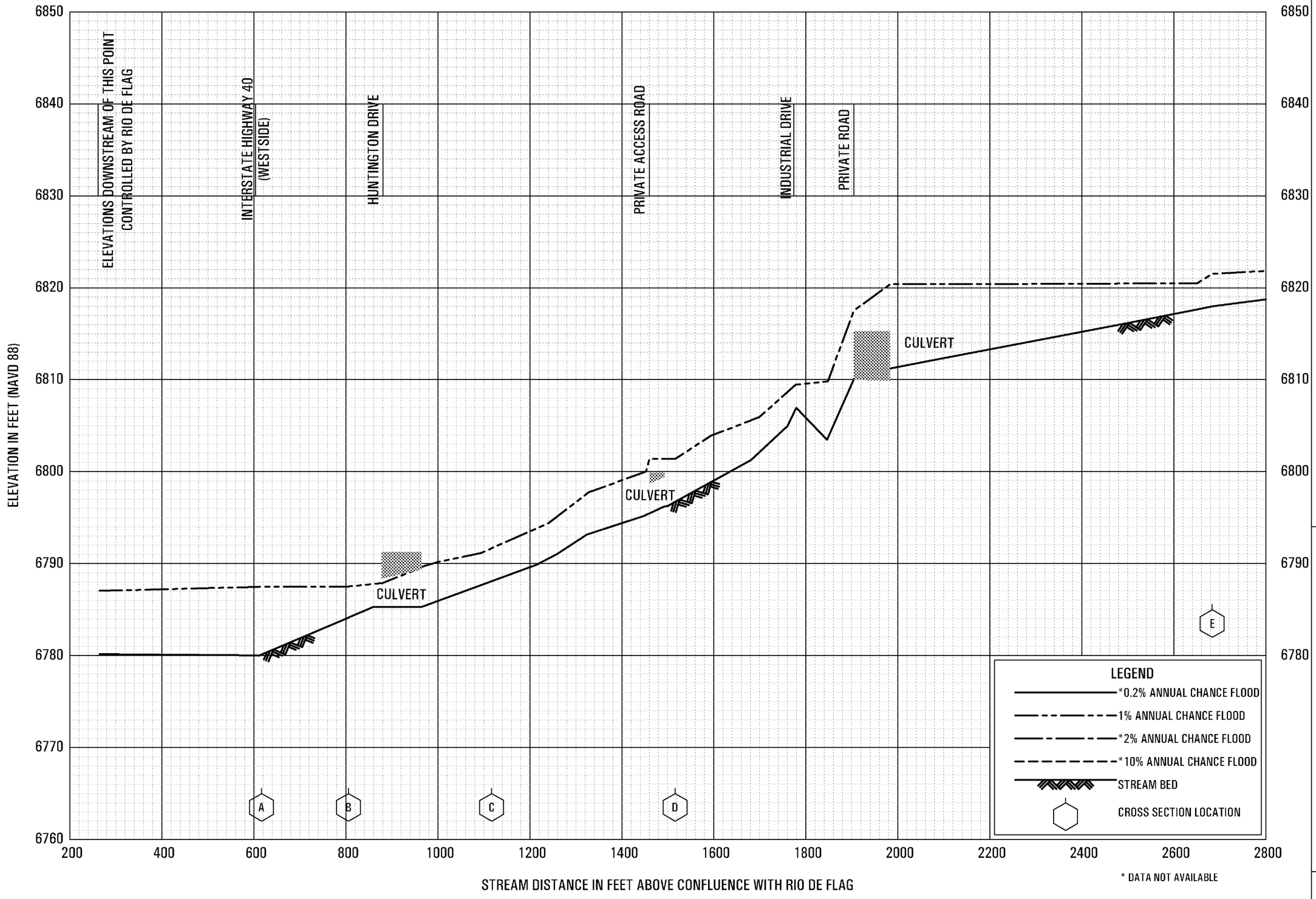

FLOOD PROFILES

FANNING DRIVE WASH

FEDERAL EMERGENCY MANAGEMENT AGENCY

COCONINO COUNTY, AZ

AND INCORPORATED AREAS

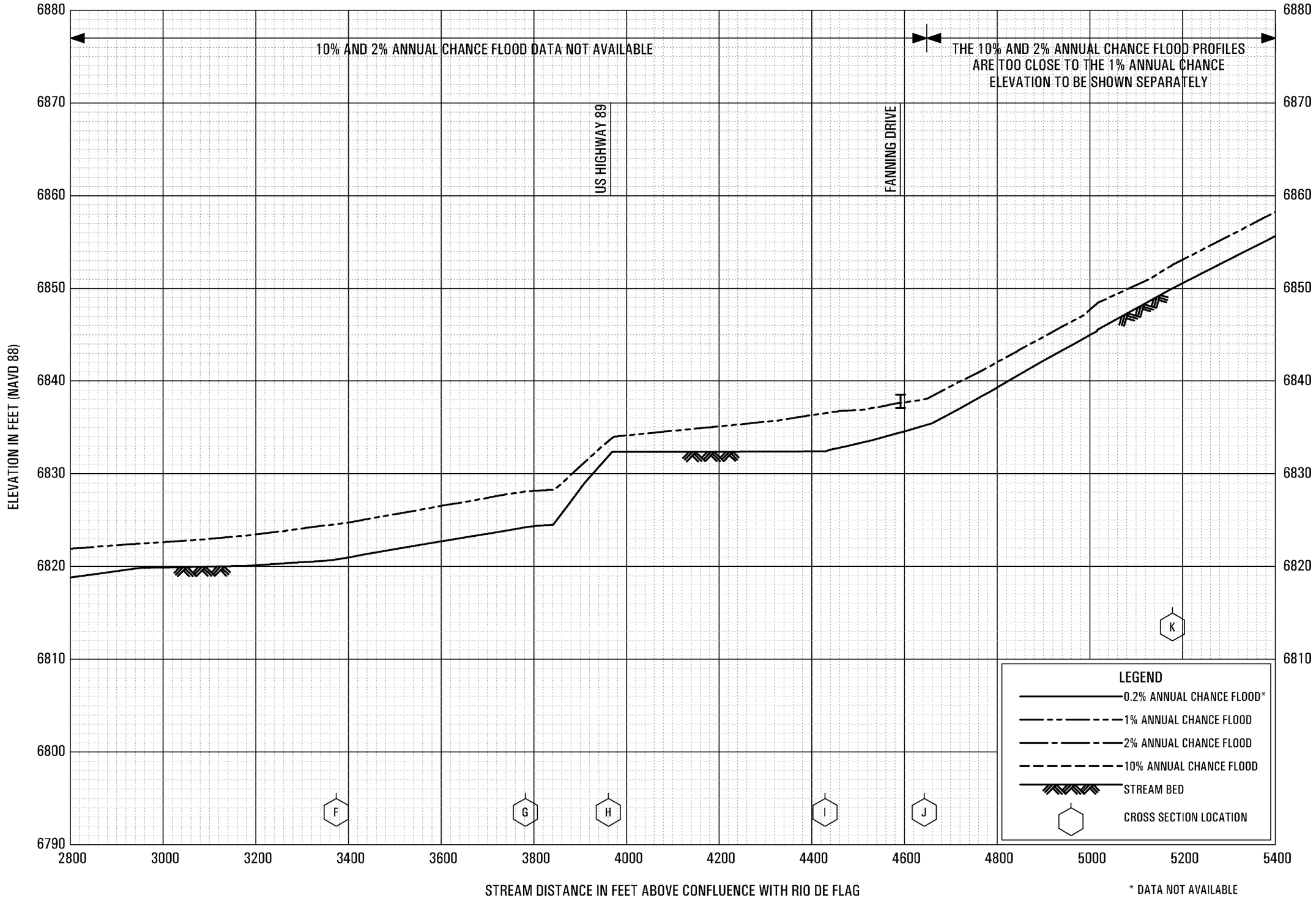

FLOOD PROFILES

FANNING DRIVE WASH

FEDERAL EMERGENCY MANAGEMENT AGENCY

COCONINO COUNTY, AZ

AND INCORPORATED AREAS

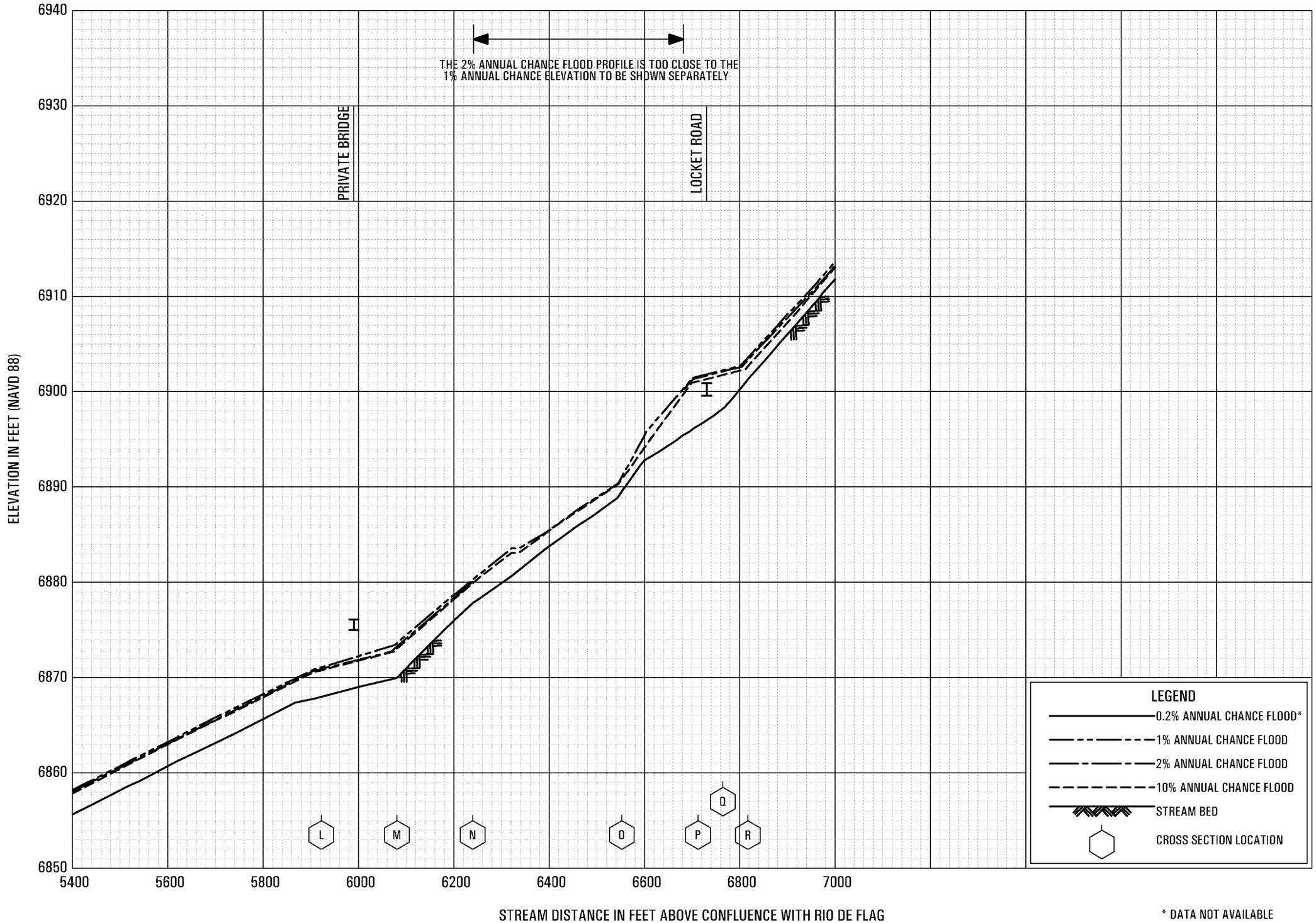

FLOOD PROFILES

FANNING DRIVE WASH

FEDERAL EMERGENCY MANAGEMENT AGENCY

COCONINO COUNTY, AZ

AND INCORPORATED AREAS

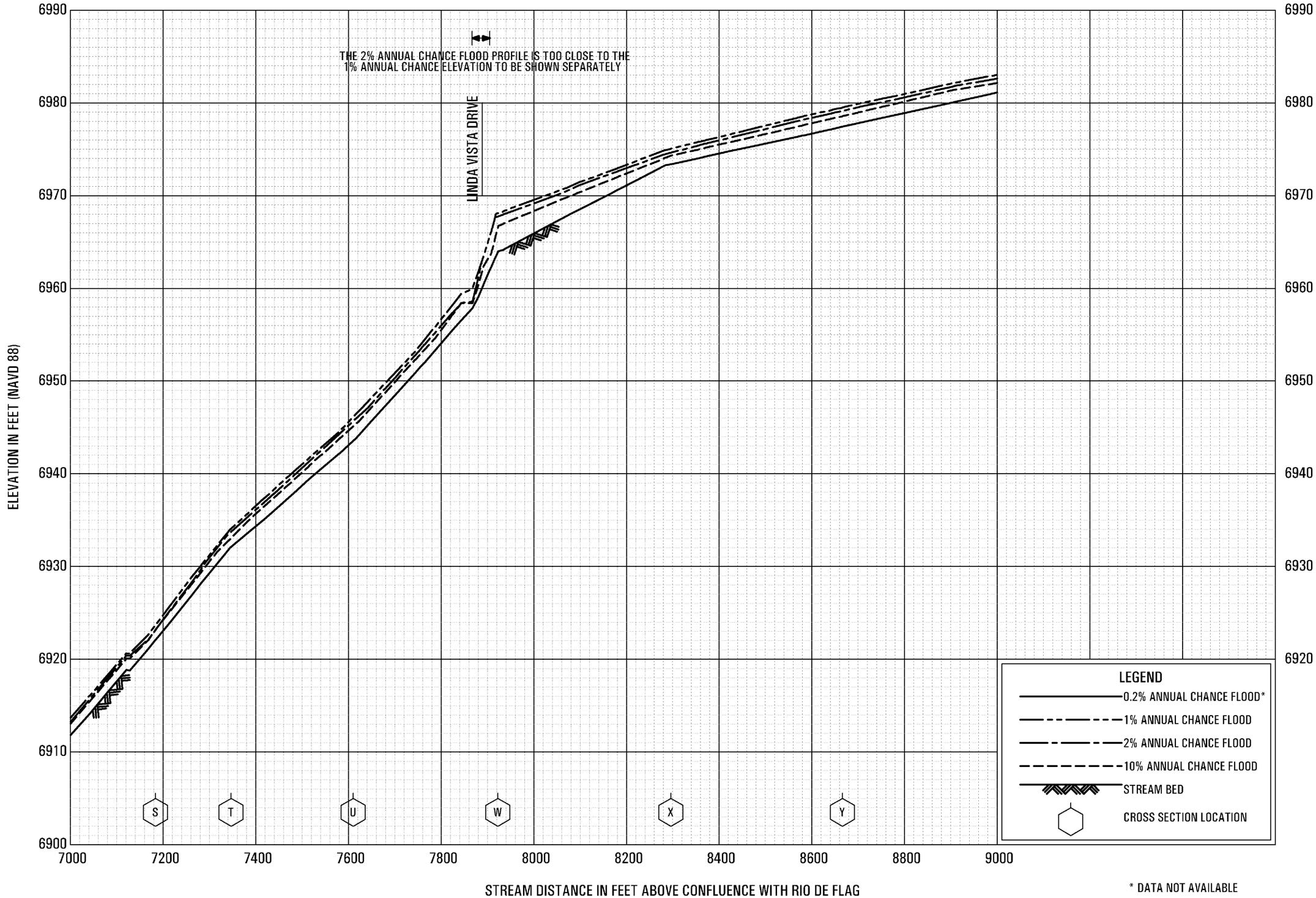

FLOOD PROFILES

FANNING DRIVE WASH

FEDERAL EMERGENCY MANAGEMENT AGENCY

COCONINO COUNTY, AZ

AND INCORPORATED AREAS

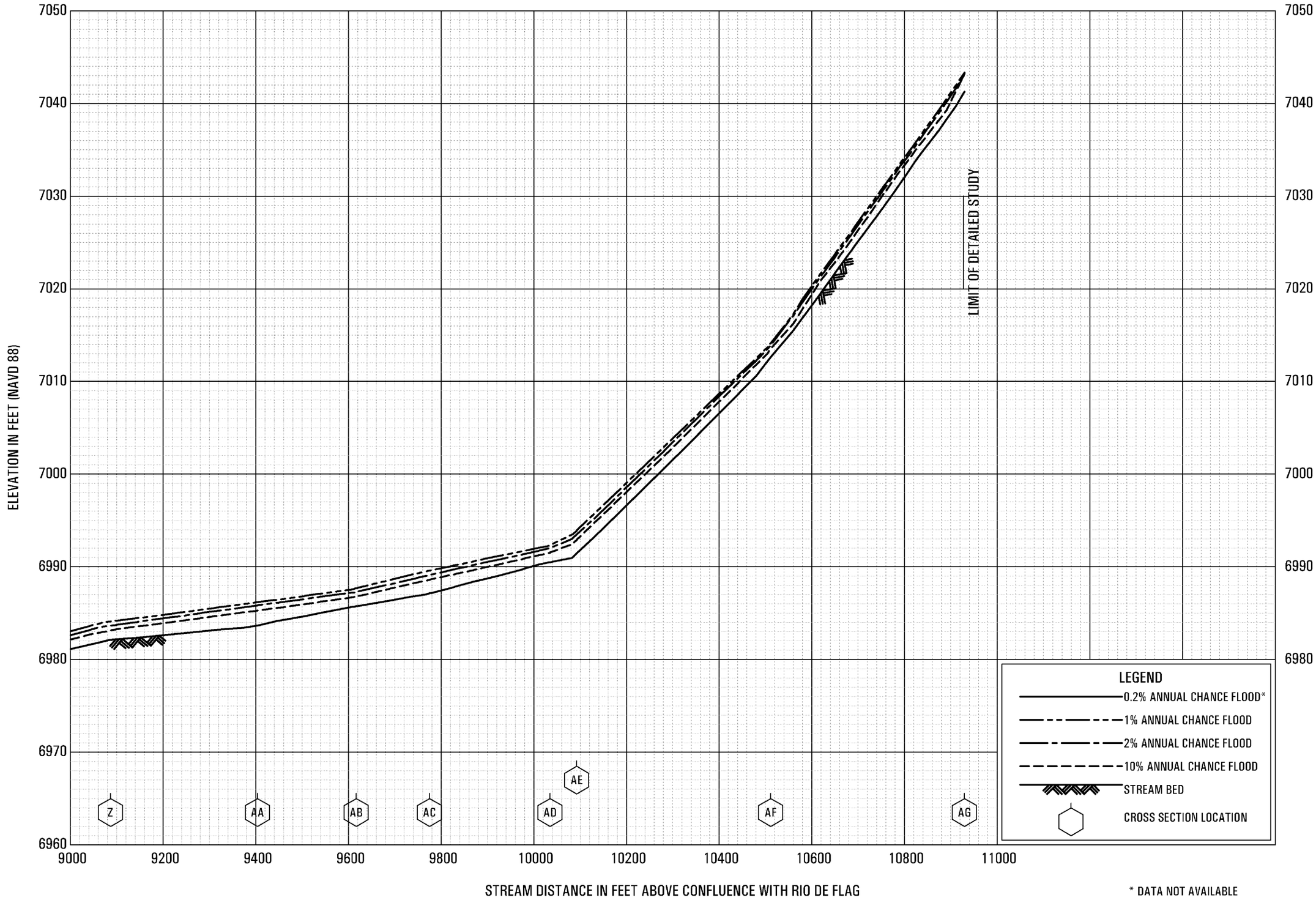

* DATA NOT AVAILABLE

FLOOD PROFILES

FANNING DRIVE WASH

FEDERAL EMERGENCY MANAGEMENT AGENCY

COCONINO COUNTY, AZ

AND INCORPORATED AREAS

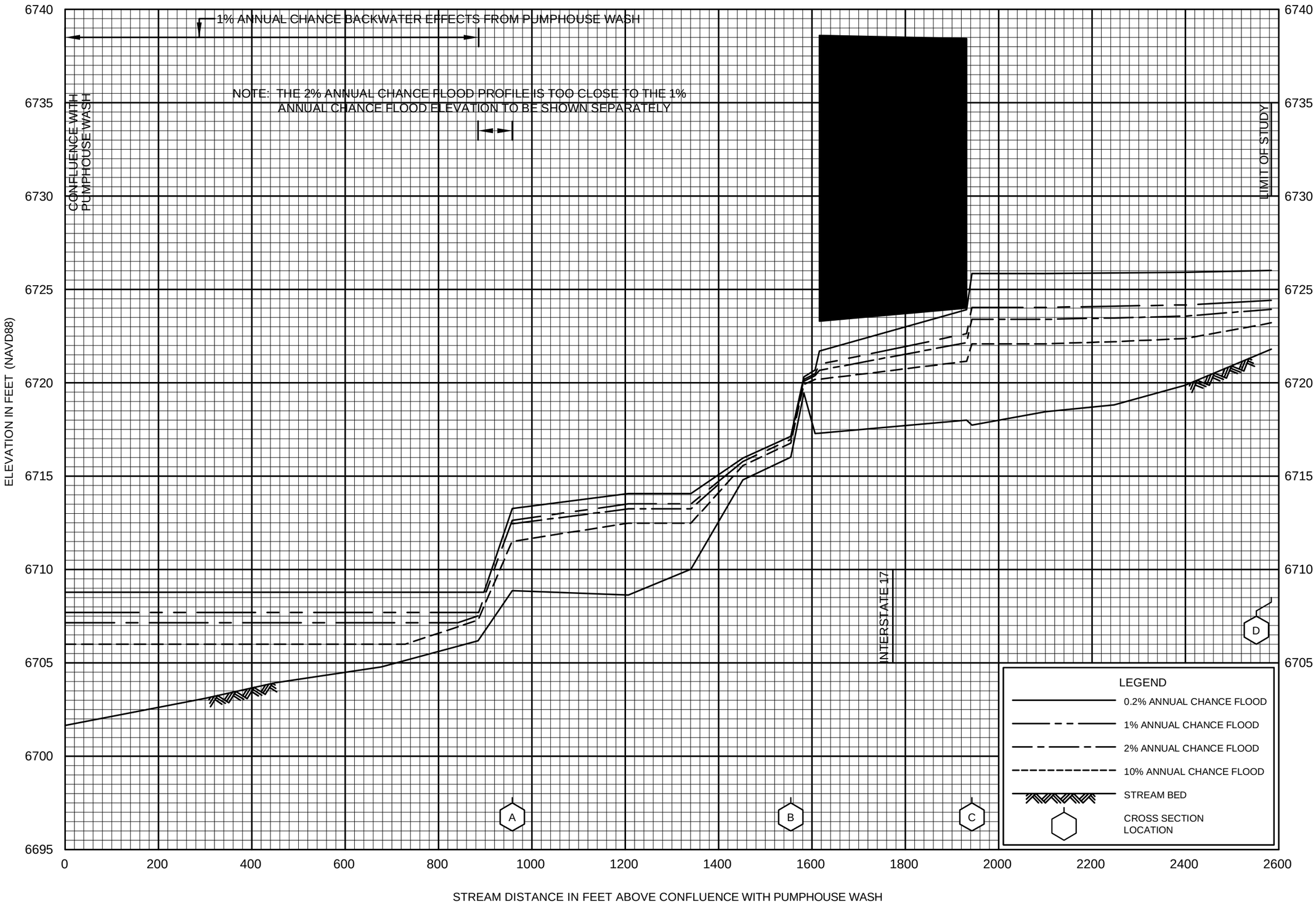

FLOOD PROFILES

GRAVESITE WASH

FEDERAL EMERGENCY MANAGEMENT AGENCY

COCONINO COUNTY, AZ

AND INCORPORATED AREAS

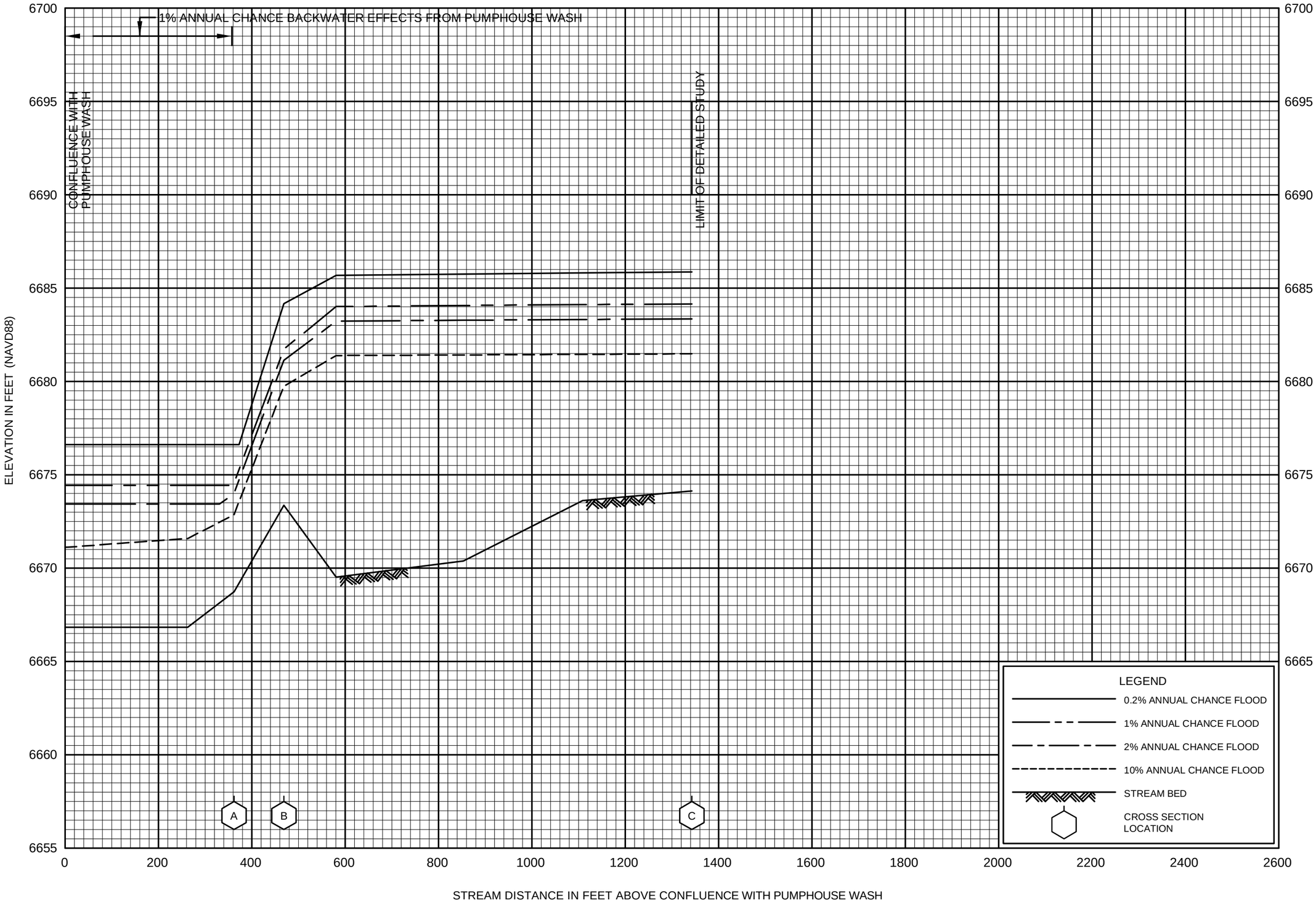

FLOOD PROFILES

HARRENBURG WASH

FEDERAL EMERGENCY MANAGEMENT AGENCY

COCONINO COUNTY, AZ

AND INCORPORATED AREAS

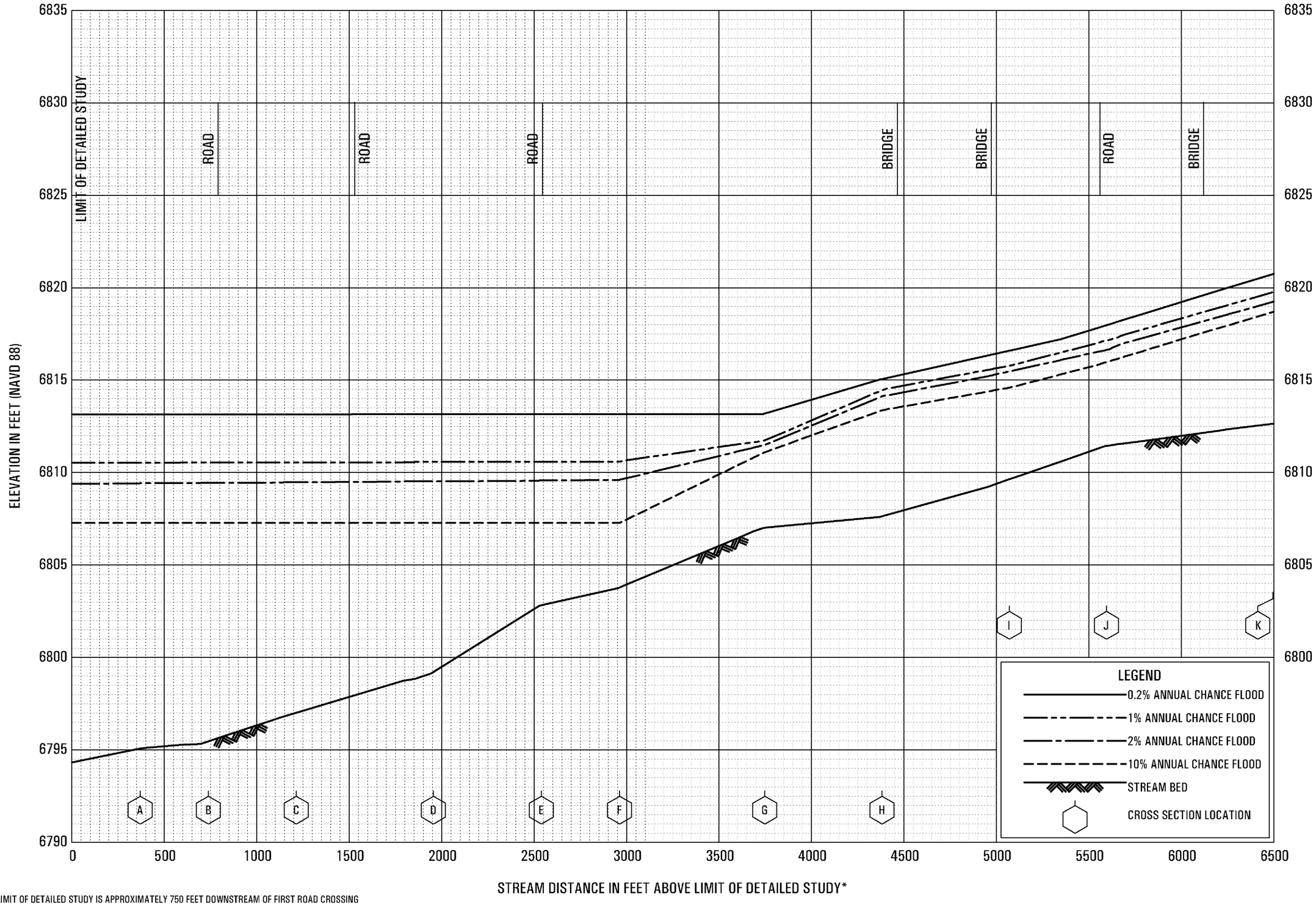

*LIMIT OF DETAILED STUDY IS APPROXIMATELY 750 FEET DOWNSTREAM OF FIRST ROAD CROSSING

FLOOD PROFILES

HOWARD DRAW WASH

FEDERAL EMERGENCY MANAGEMENT AGENCY

COCONINO COUNTY, AZ

AND INCORPORATED AREAS

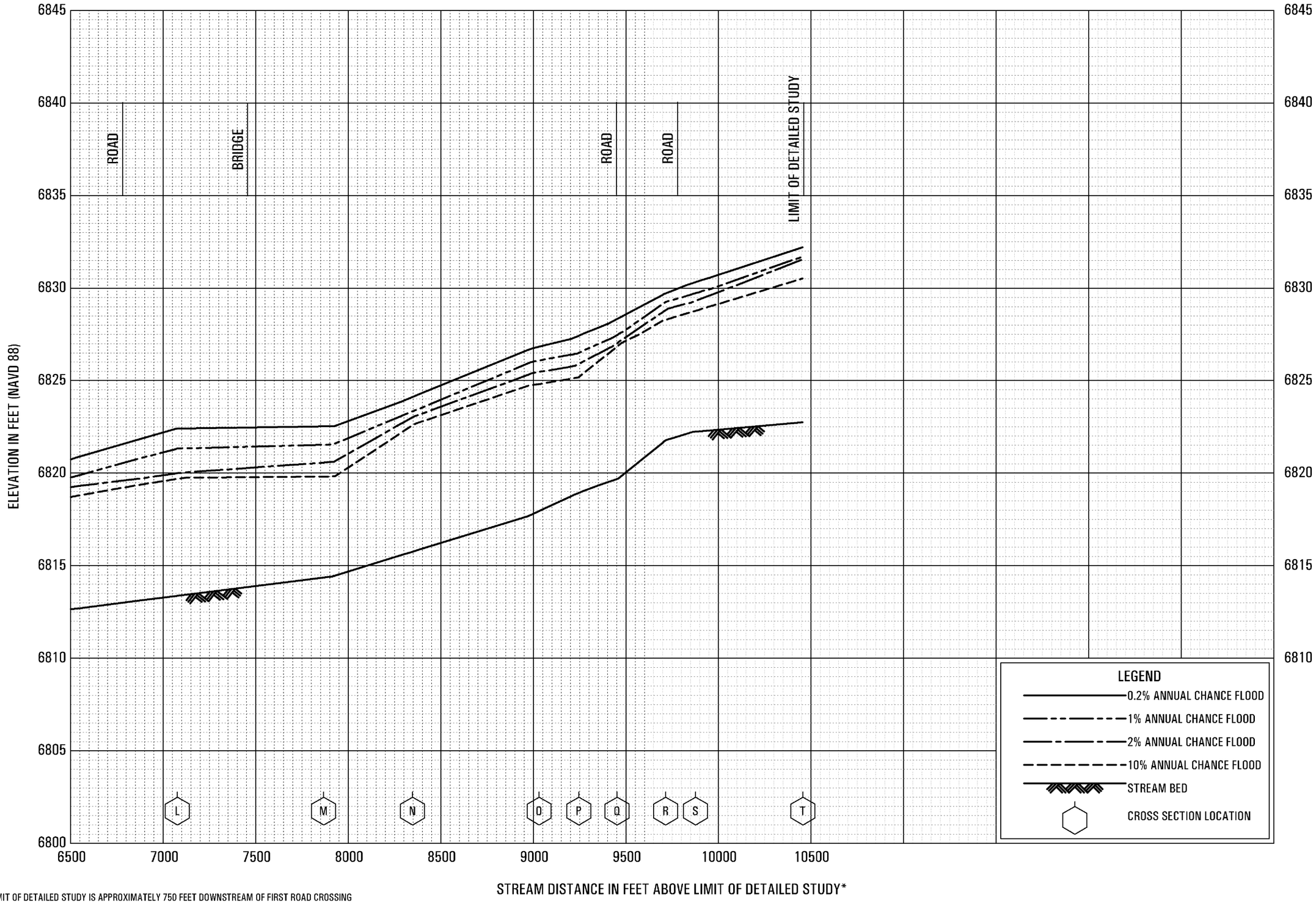

*LIMIT OF DETAILED STUDY IS APPROXIMATELY 750 FEET DOWNSTREAM OF FIRST ROAD CROSSING

FLOOD PROFILES

HOWARD DRAW WASH

FEDERAL EMERGENCY MANAGEMENT AGENCY

COCONINO COUNTY, AZ

AND INCORPORATED AREAS

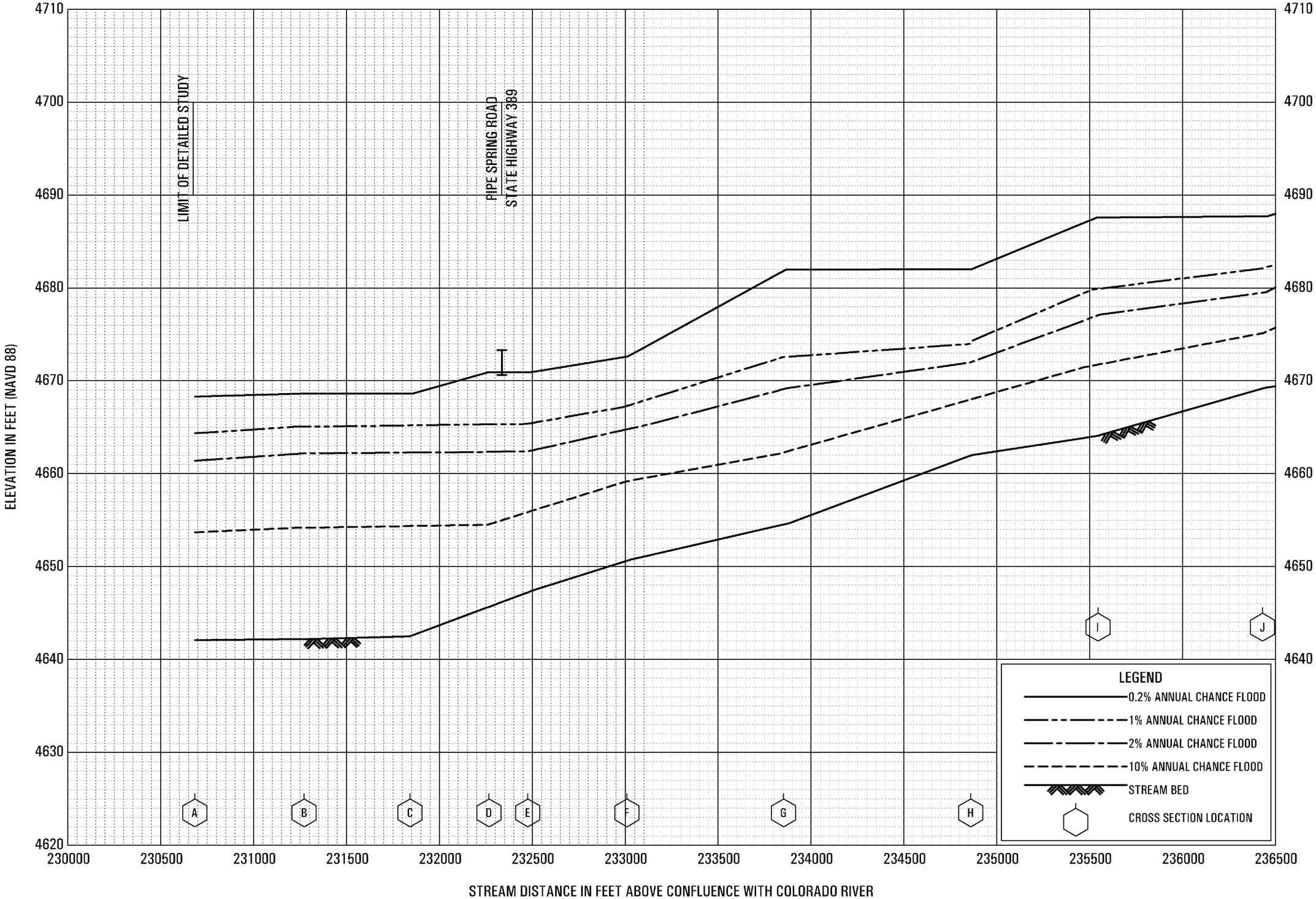

FLOOD PROFILES

KANAB CREEK

FEDERAL EMERGENCY MANAGEMENT AGENCY

COCONINO COUNTY, AZ

AND INCORPORATED AREAS

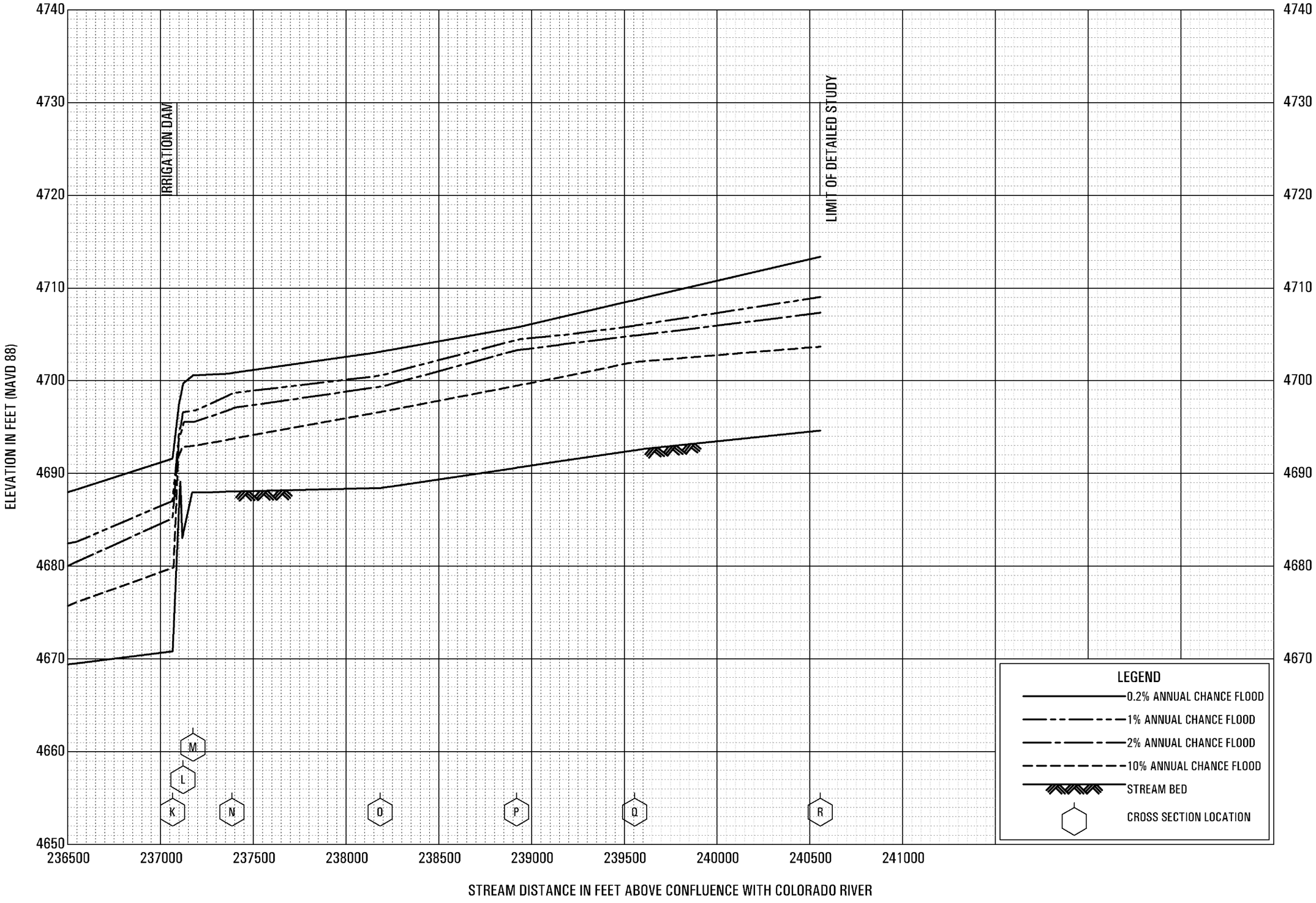

FLOOD PROFILES

KANAB CREEK

FEDERAL EMERGENCY MANAGEMENT AGENCY

COCONINO COUNTY, AZ

AND INCORPORATED AREAS

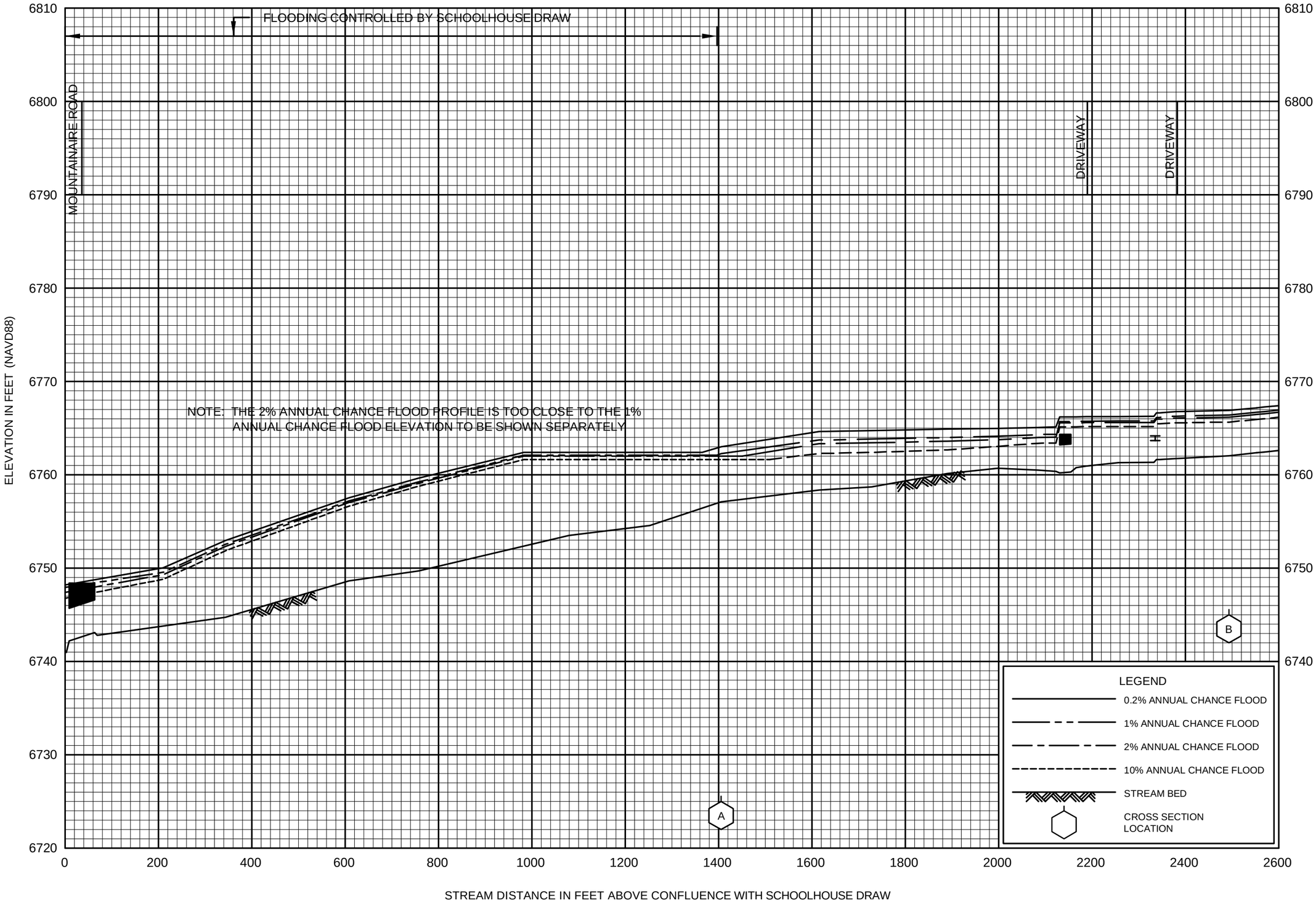

FLOOD PROFILES

MOUNTAINAIRE WASH

FEDERAL EMERGENCY MANAGEMENT AGENCY

COCONINO COUNTY, AZ

AND INCORPORATED AREAS

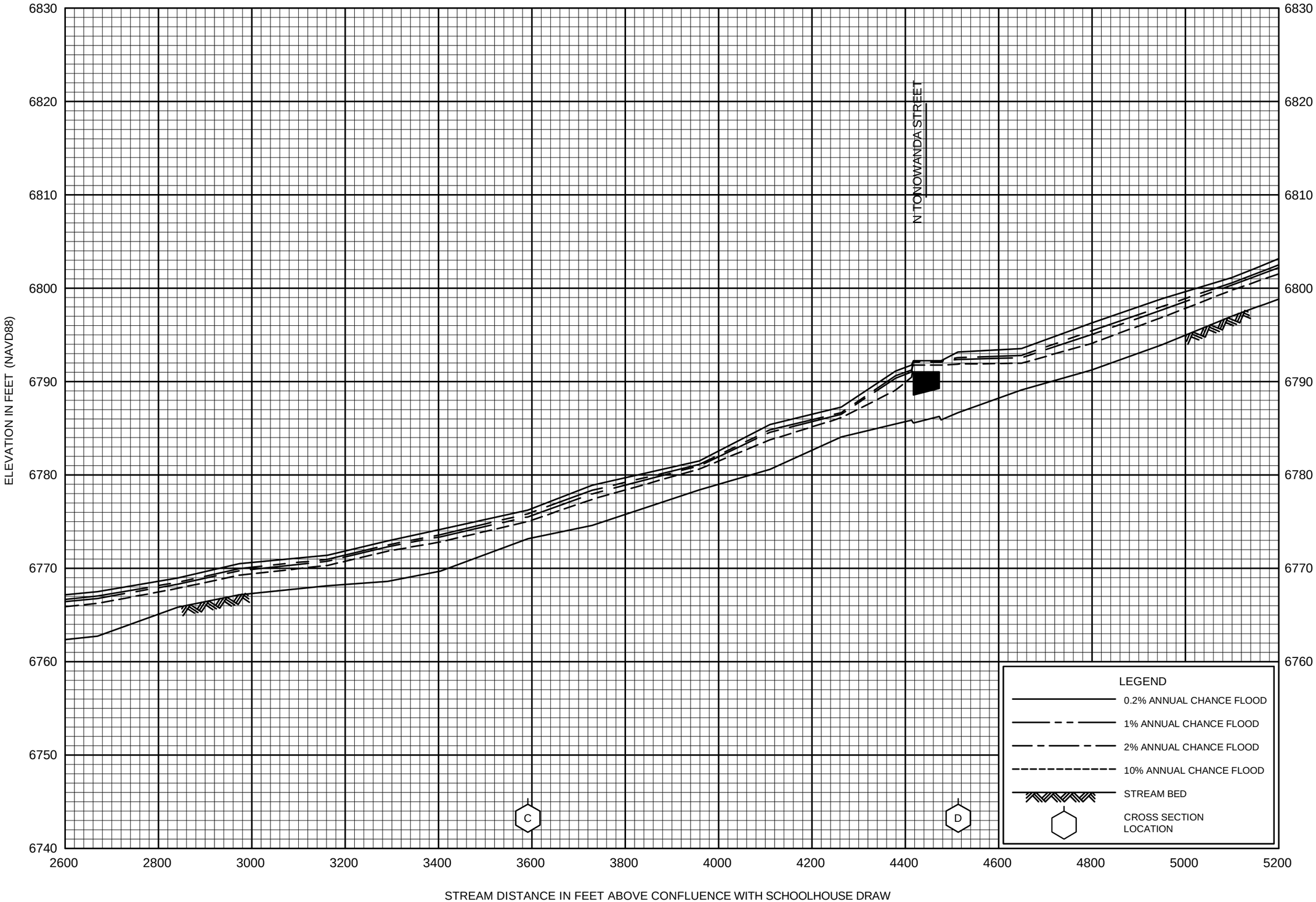

FLOOD PROFILES

MOUNTAINAIRE WASH

FEDERAL EMERGENCY MANAGEMENT AGENCY

COCONINO COUNTY, AZ

AND INCORPORATED AREAS

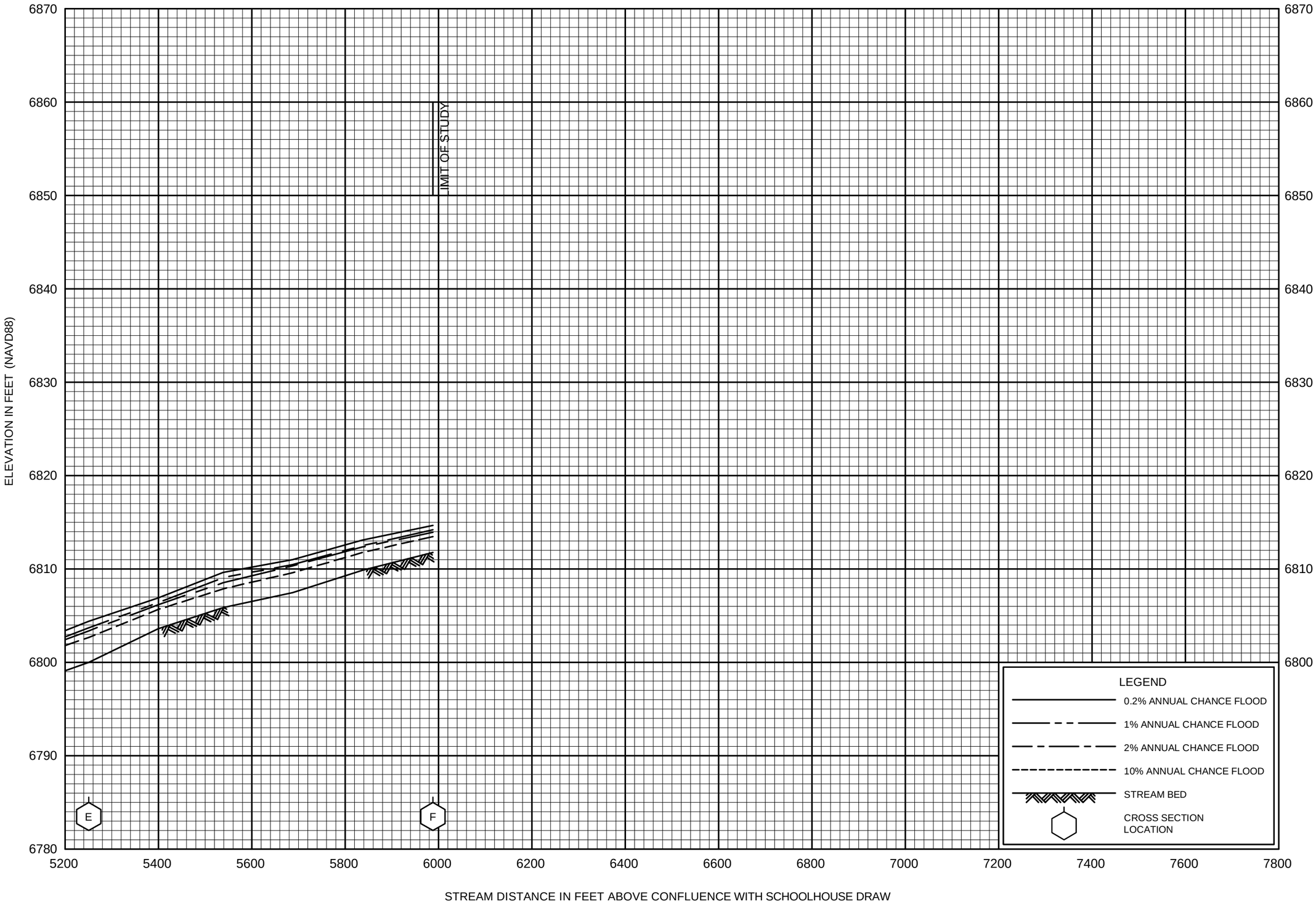

FLOOD PROFILES

MOUNTAINAIRE WASH

FEDERAL EMERGENCY MANAGEMENT AGENCY

COCONINO COUNTY, AZ

AND INCORPORATED AREAS

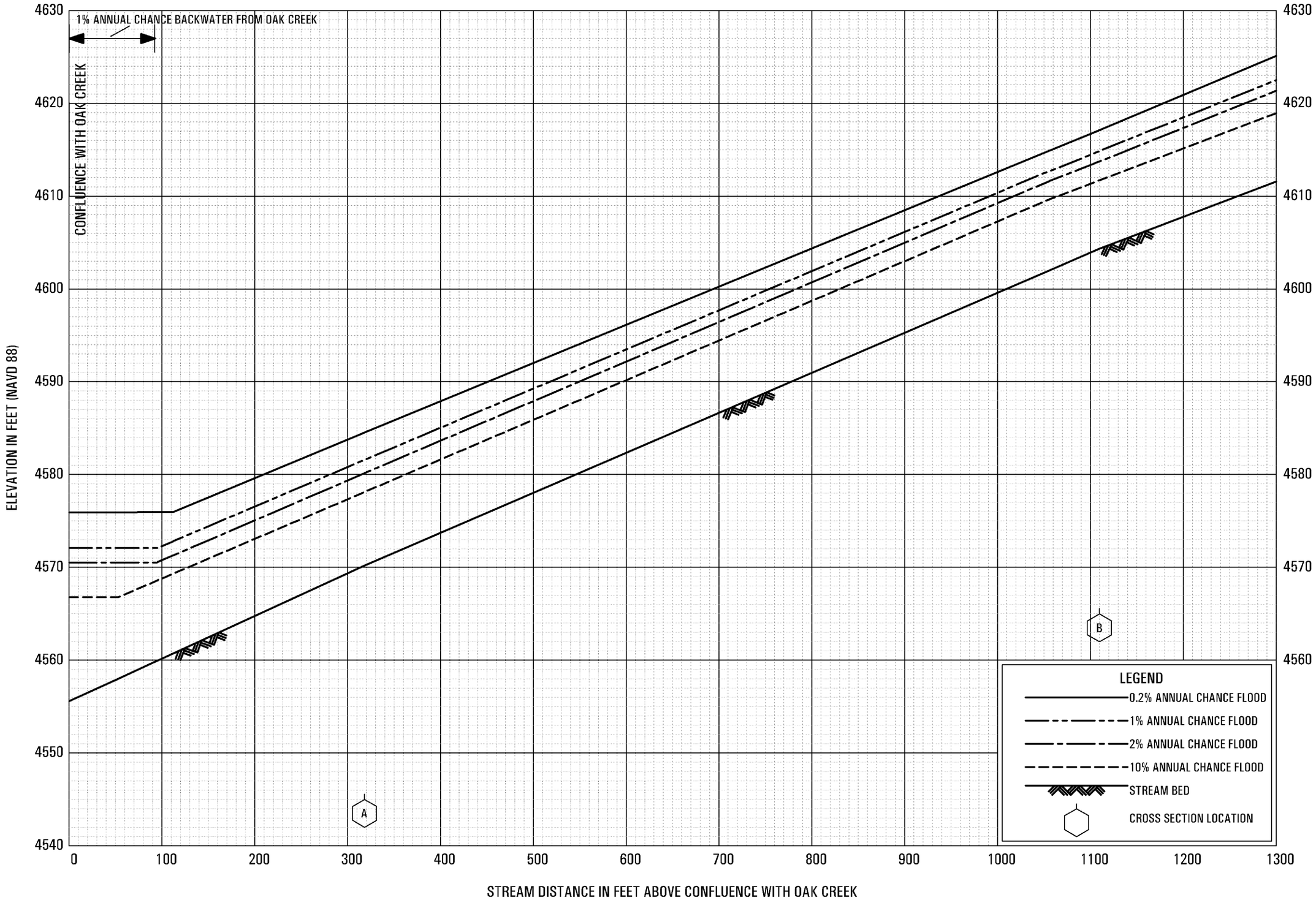

FLOOD PROFILES

MUNDS CANYON CREEK

FEDERAL EMERGENCY MANAGEMENT AGENCY

COCONINO COUNTY, AZ

AND INCORPORATED AREAS

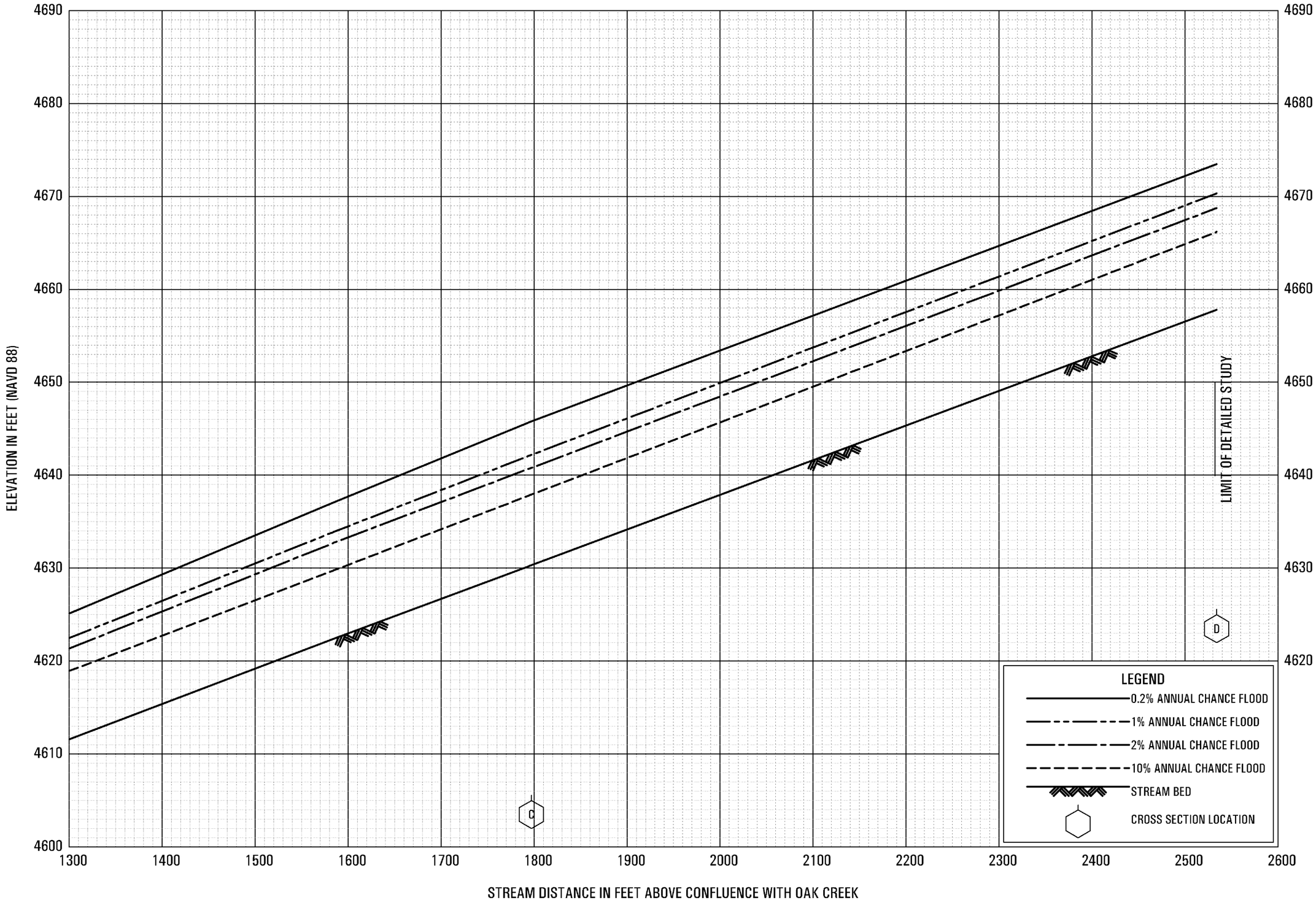

FLOOD PROFILES

MUNDS CANYON CREEK

FEDERAL EMERGENCY MANAGEMENT AGENCY

COCONINO COUNTY, AZ

AND INCORPORATED AREAS

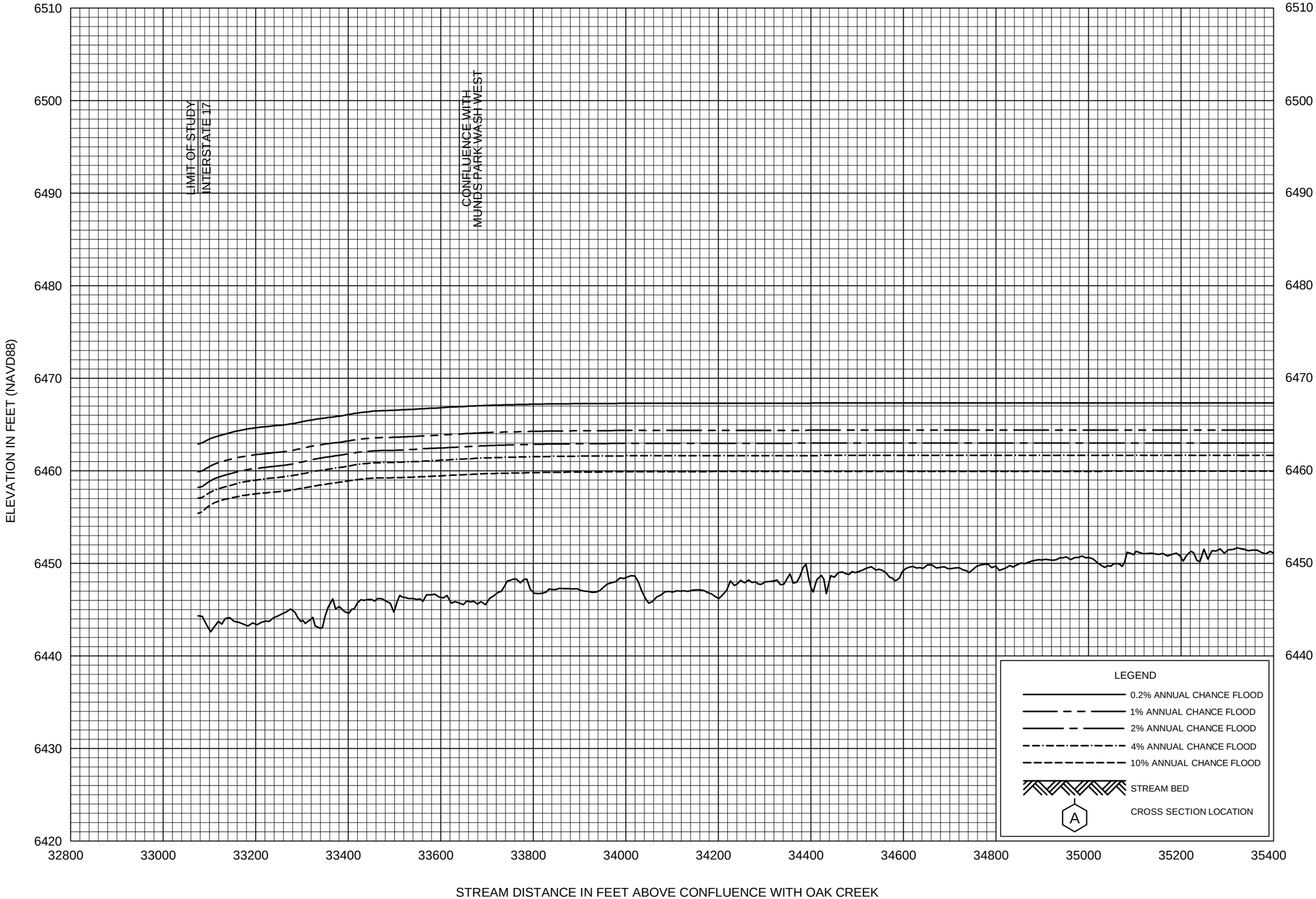

FLOOD PROFILES

MUNDS PARK WASH

FEDERAL EMERGENCY MANAGEMENT AGENCY

COCONINO COUNTY, AZ

AND INCORPORATED AREAS

FLOOD PROFILES

MUNDS PARK WASH

FEDERAL EMERGENCY MANAGEMENT AGENCY

COCONINO COUNTY, AZ

AND INCORPORATED AREAS

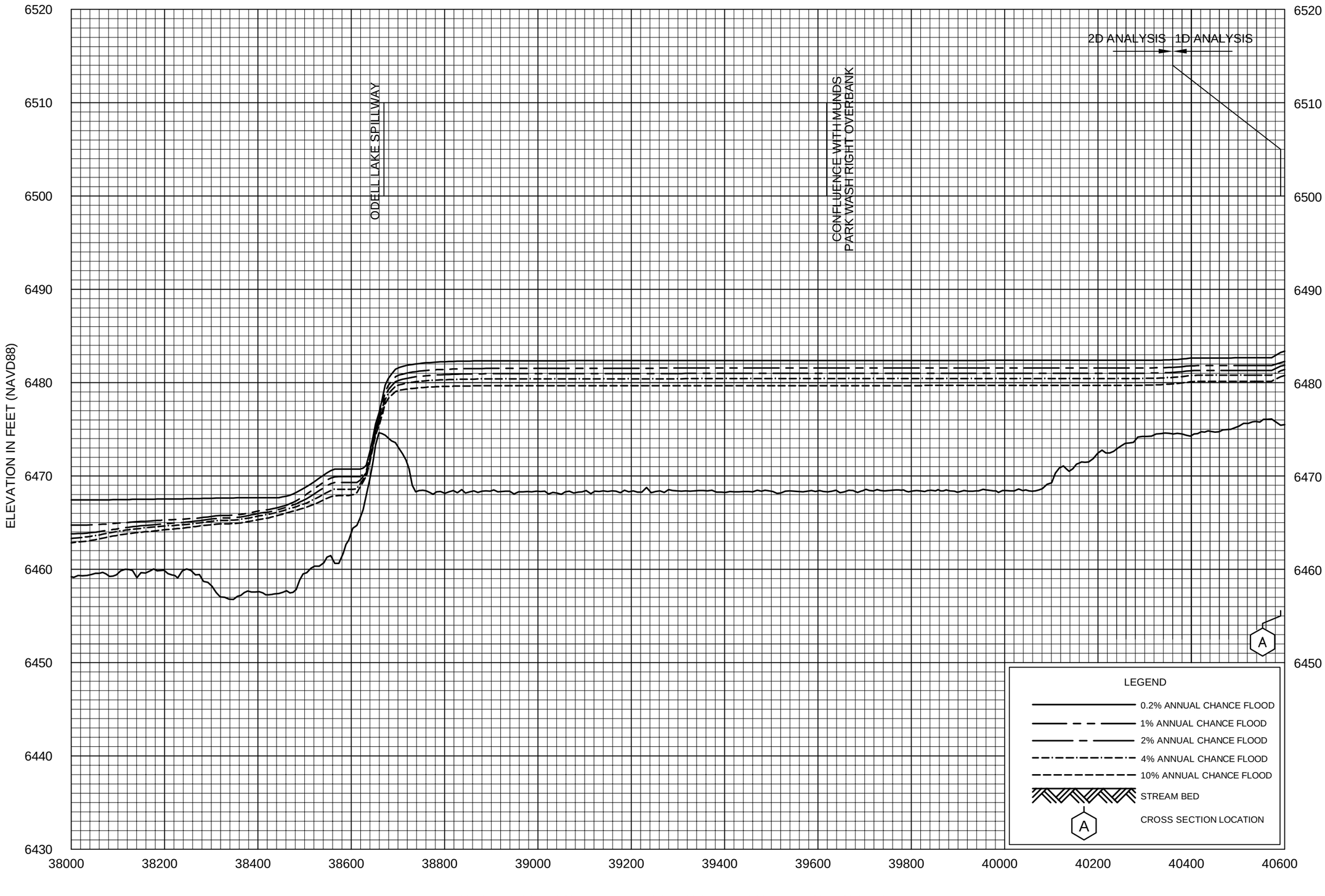

FLOOD PROFILES

MUNDS PARK WASH

FEDERAL EMERGENCY MANAGEMENT AGENCY

COCONINO COUNTY, AZ

AND INCORPORATED AREAS

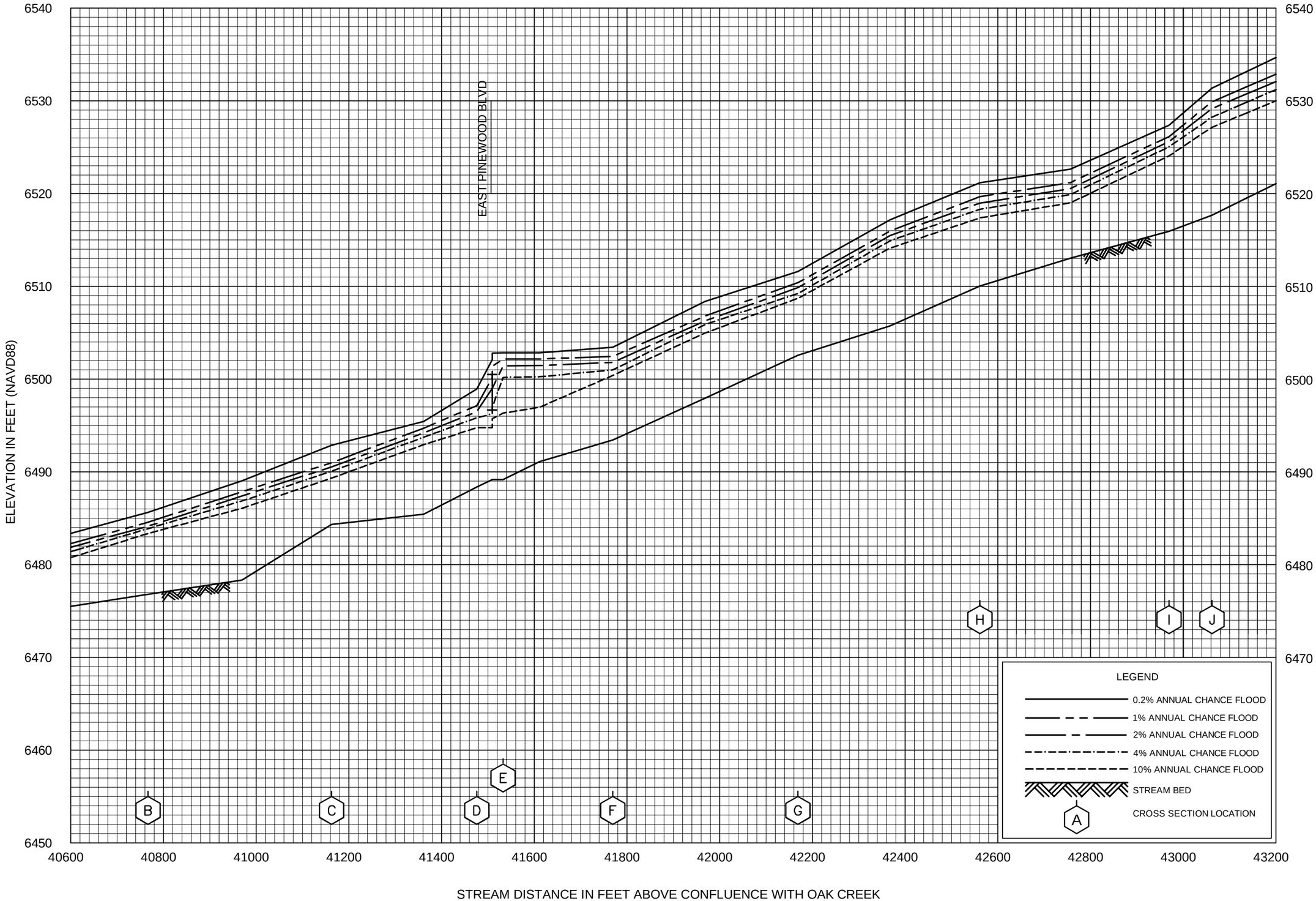

FLOOD PROFILES

MUNDS PARK WASH

FEDERAL EMERGENCY MANAGEMENT AGENCY

COCONINO COUNTY, AZ

AND INCORPORATED AREAS

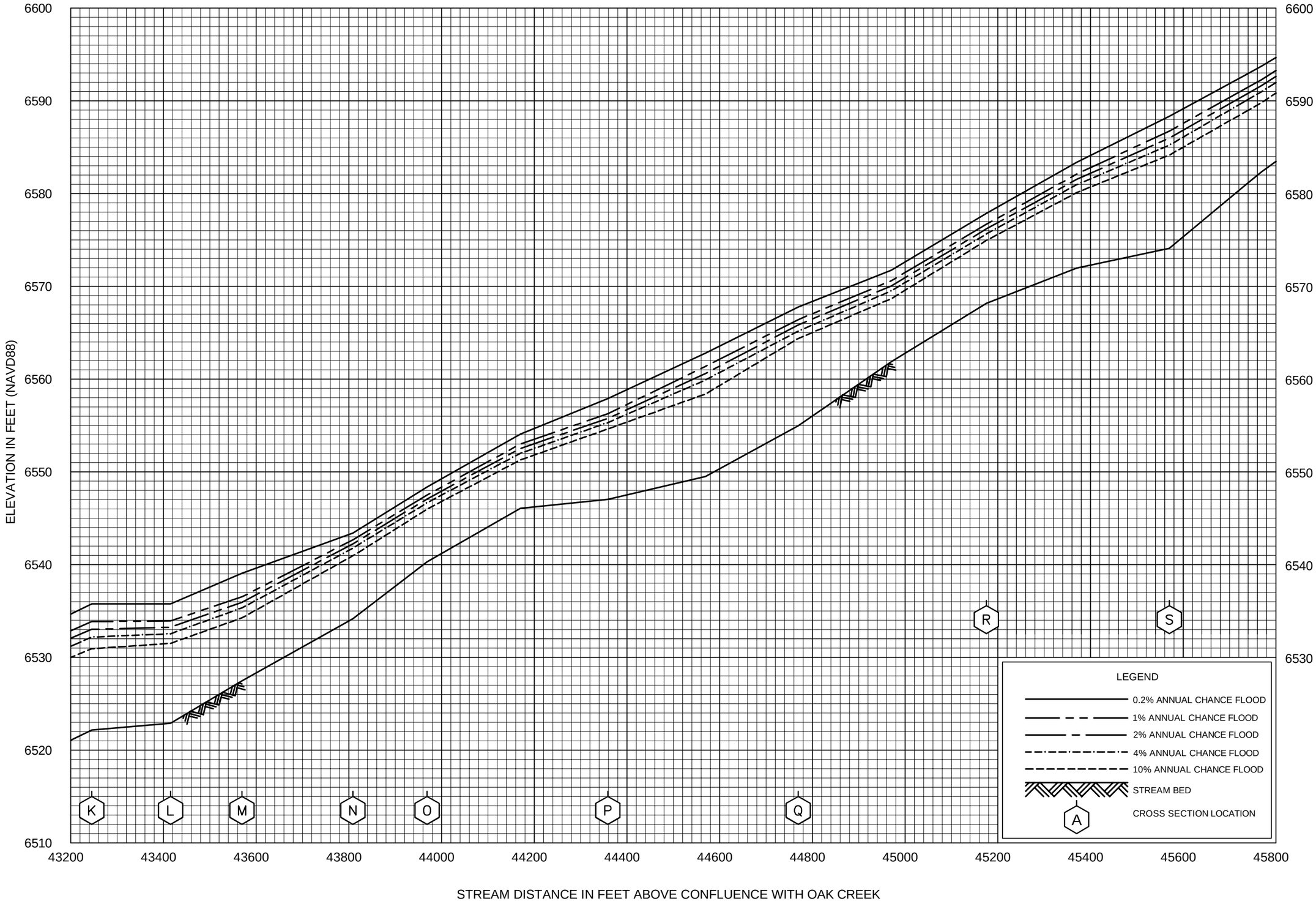

FLOOD PROFILES

MUNDS PARK WASH

FEDERAL EMERGENCY MANAGEMENT AGENCY

COCONINO COUNTY, AZ

AND INCORPORATED AREAS



FLOOD PROFILES

MUNDS PARK WASH

FEDERAL EMERGENCY MANAGEMENT AGENCY

COCONINO COUNTY, AZ

AND INCORPORATED AREAS

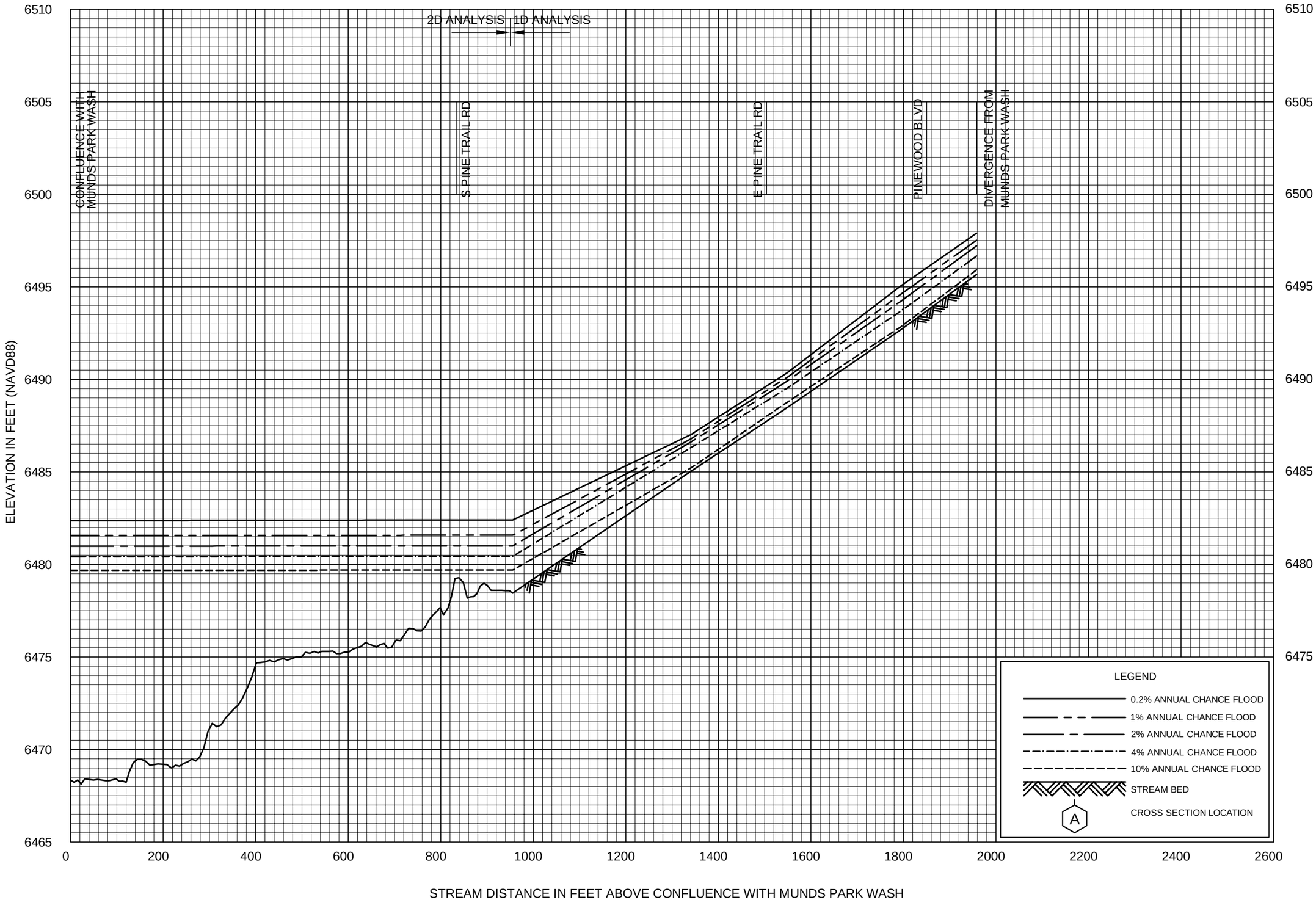

FLOOD PROFILES

MUNDS PARK WASH RIGHT OVERBANK

FEDERAL EMERGENCY MANAGEMENT AGENCY

COCONINO COUNTY, AZ

AND INCORPORATED AREAS

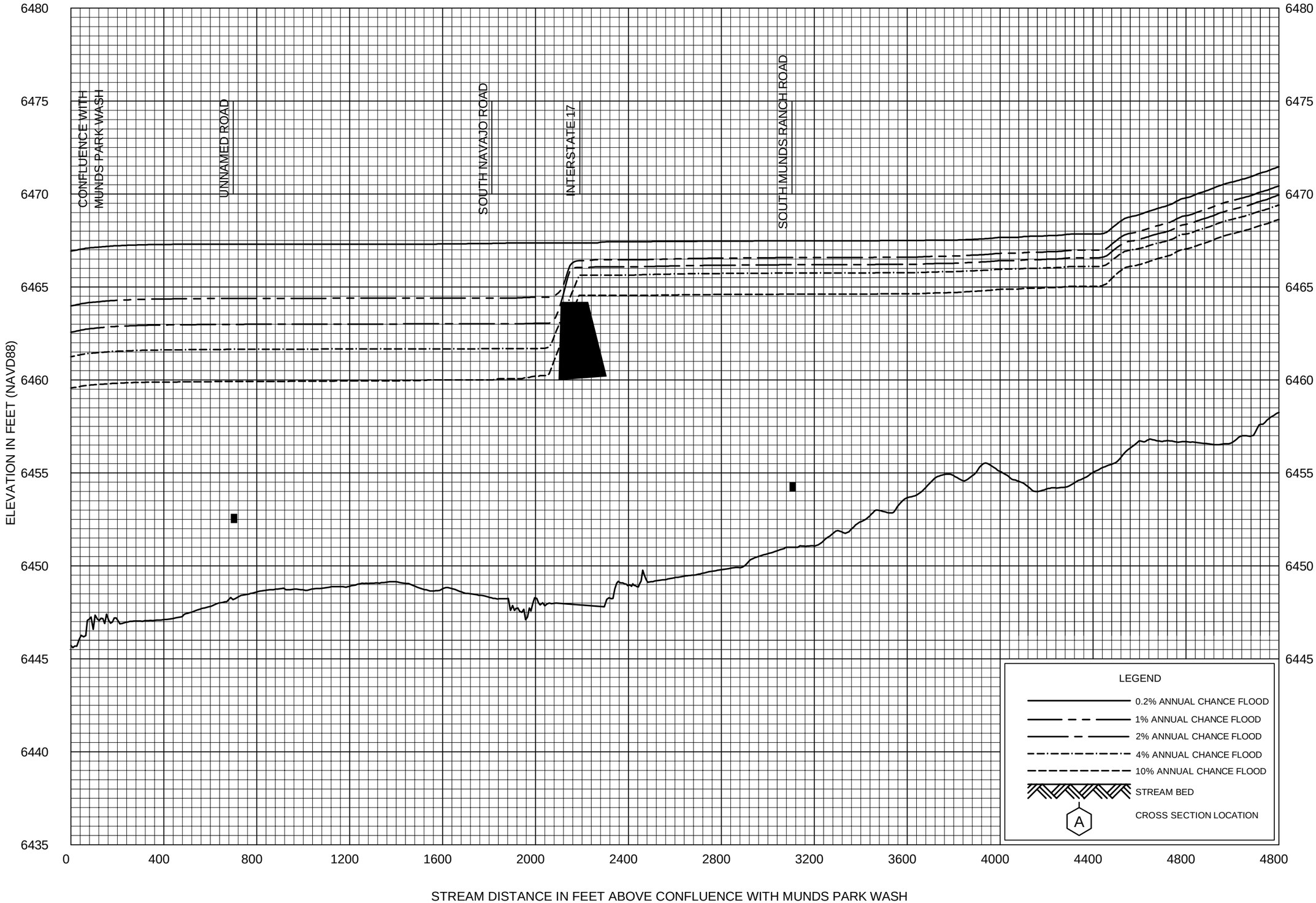

FLOOD PROFILES

MUNDS PARK WASH WEST

FEDERAL EMERGENCY MANAGEMENT AGENCY

COCONINO COUNTY, AZ

AND UNINCORPORATED AREAS

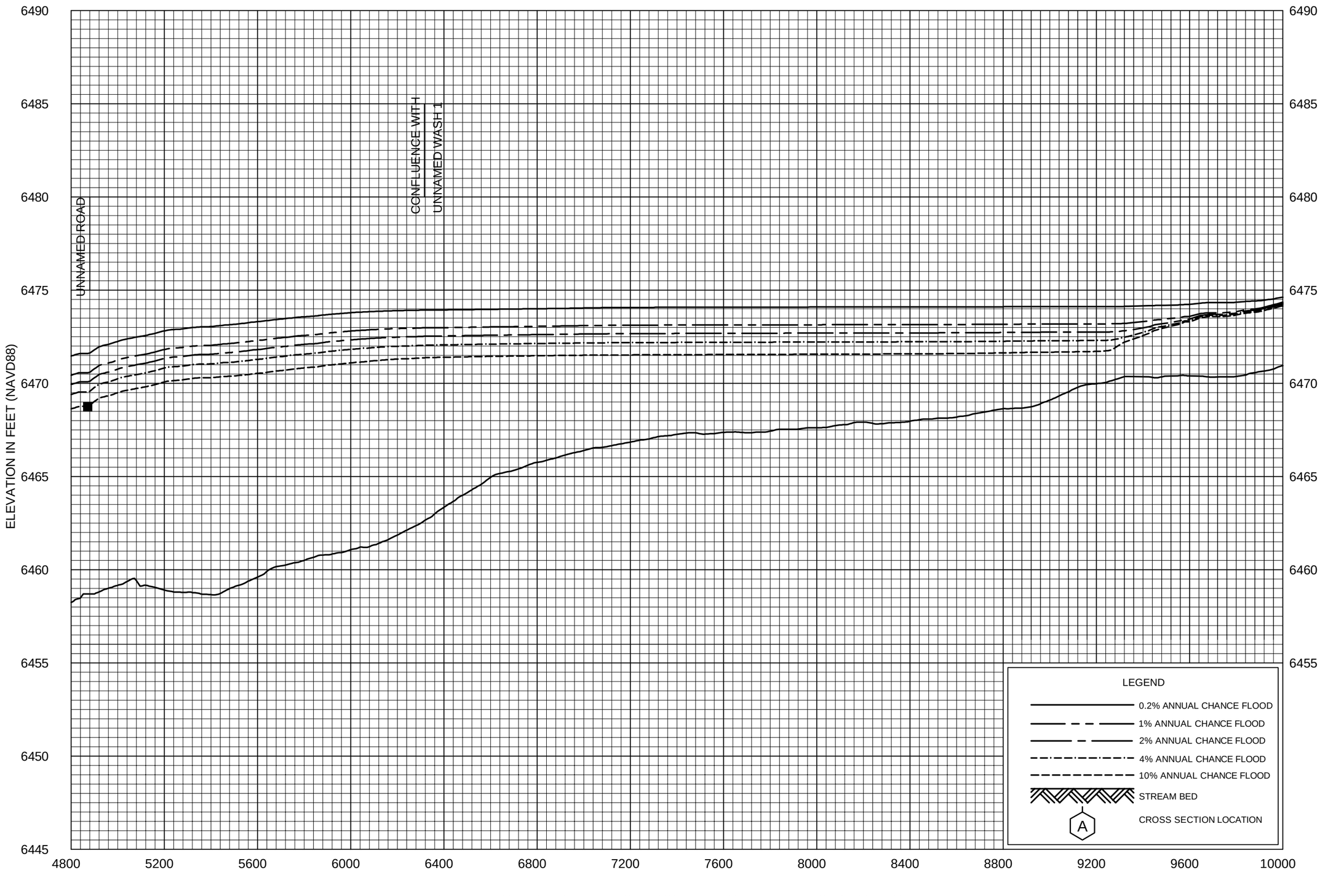

FLOOD PROFILES

MUNDS PARK WASH WEST

FEDERAL EMERGENCY MANAGEMENT AGENCY

COCONINO COUNTY, AZ

AND UNINCORPORATED AREAS

48P

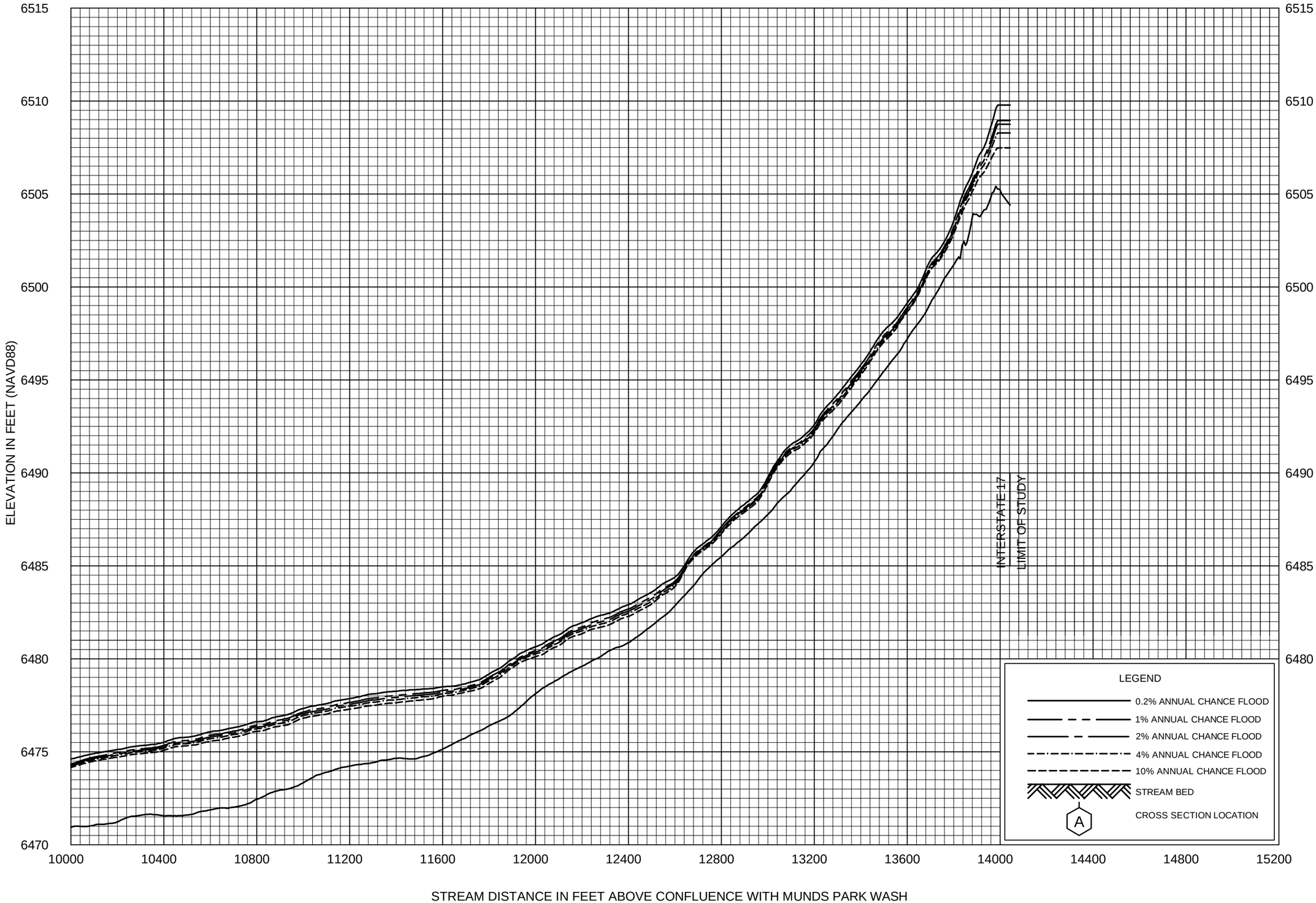

FLOOD PROFILES

MUNDS PARK WASH WEST

FEDERAL EMERGENCY MANAGEMENT AGENCY

COCONINO COUNTY, AZ

AND UNINCORPORATED AREAS

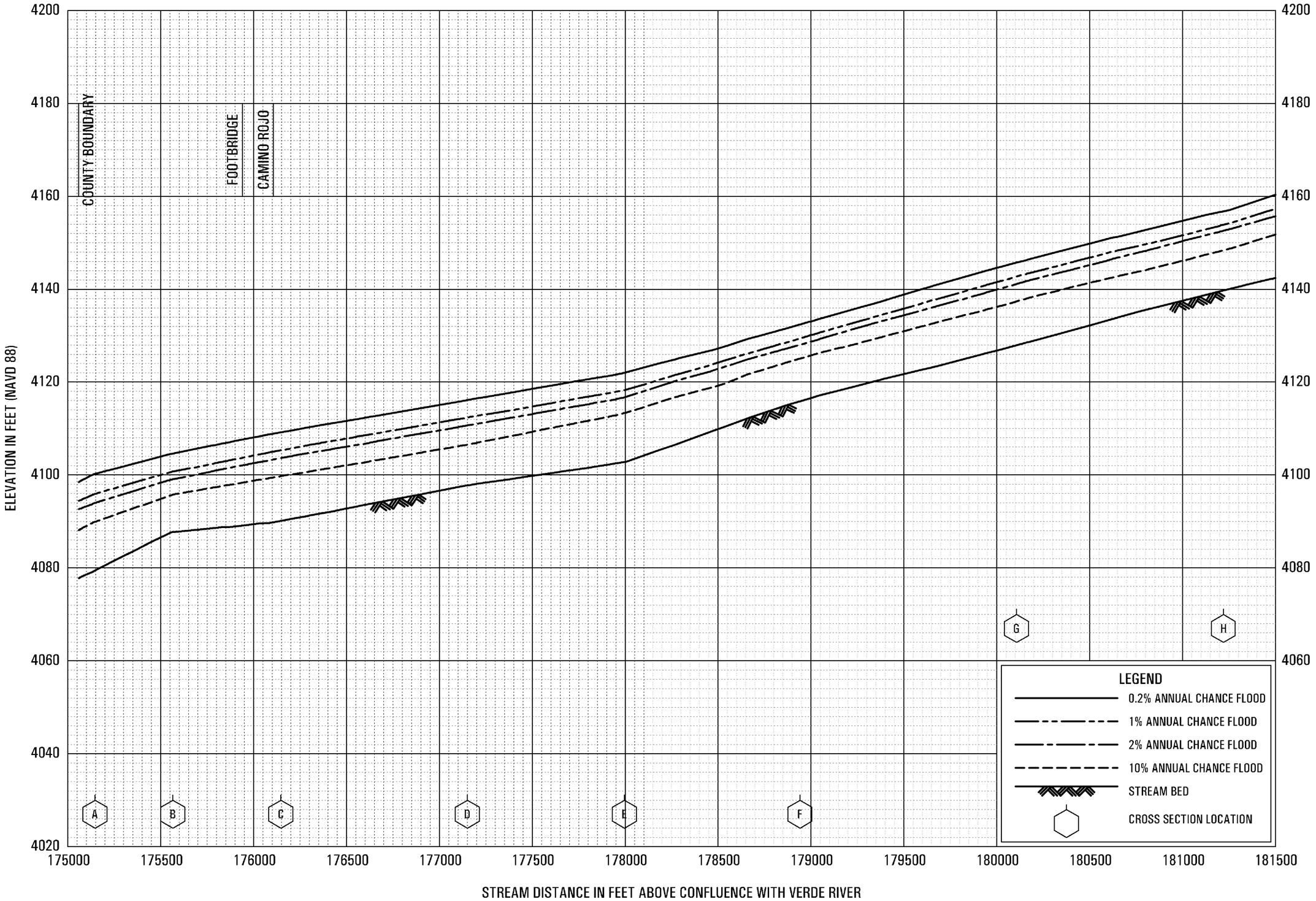

FLOOD PROFILES

OAK CREEK

FEDERAL EMERGENCY MANAGEMENT AGENCY

COCONINO COUNTY, AZ

AND INCORPORATED AREAS

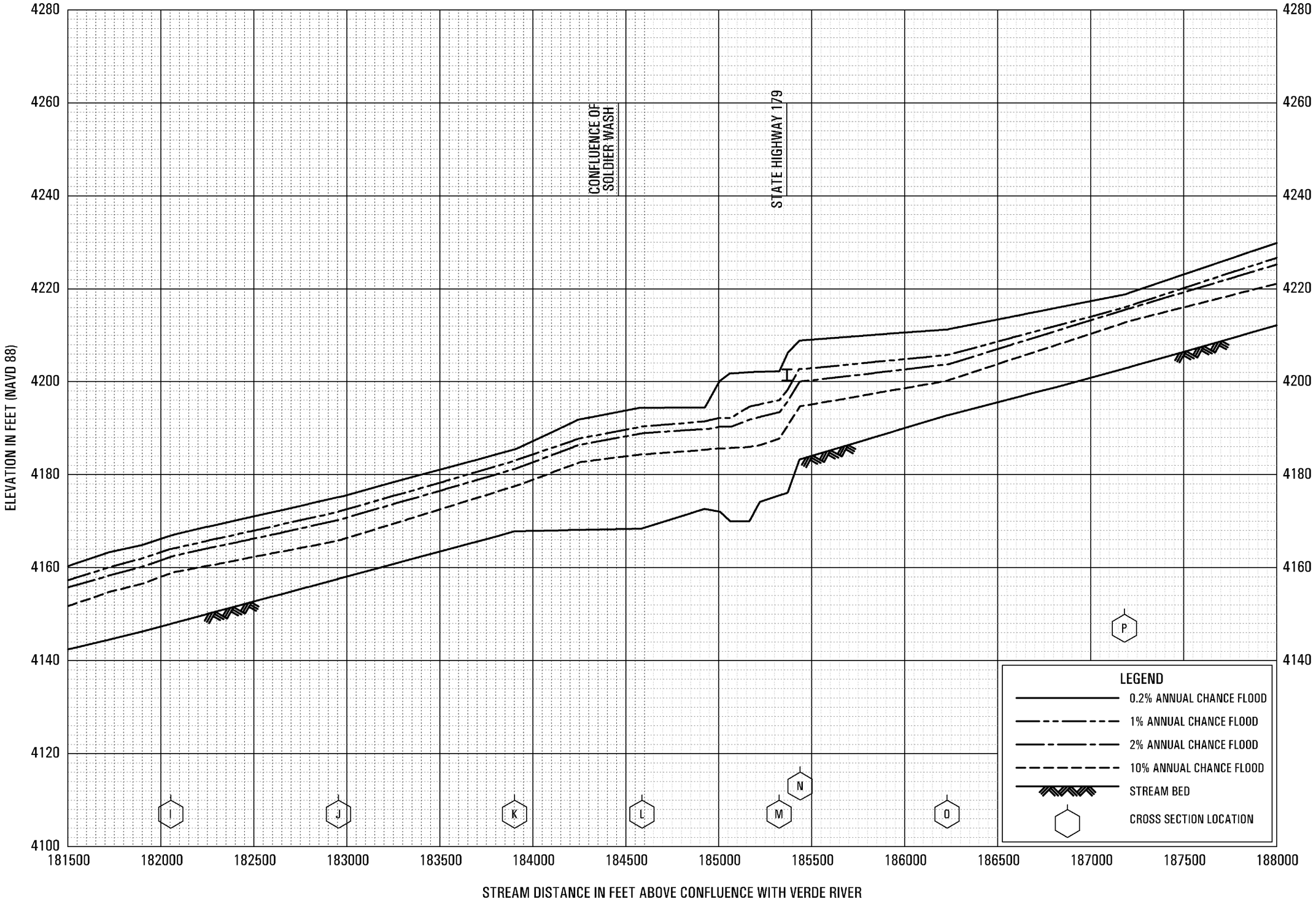

FLOOD PROFILES

OAK CREEK

FEDERAL EMERGENCY MANAGEMENT AGENCY

COCONINO COUNTY, AZ

AND INCORPORATED AREAS

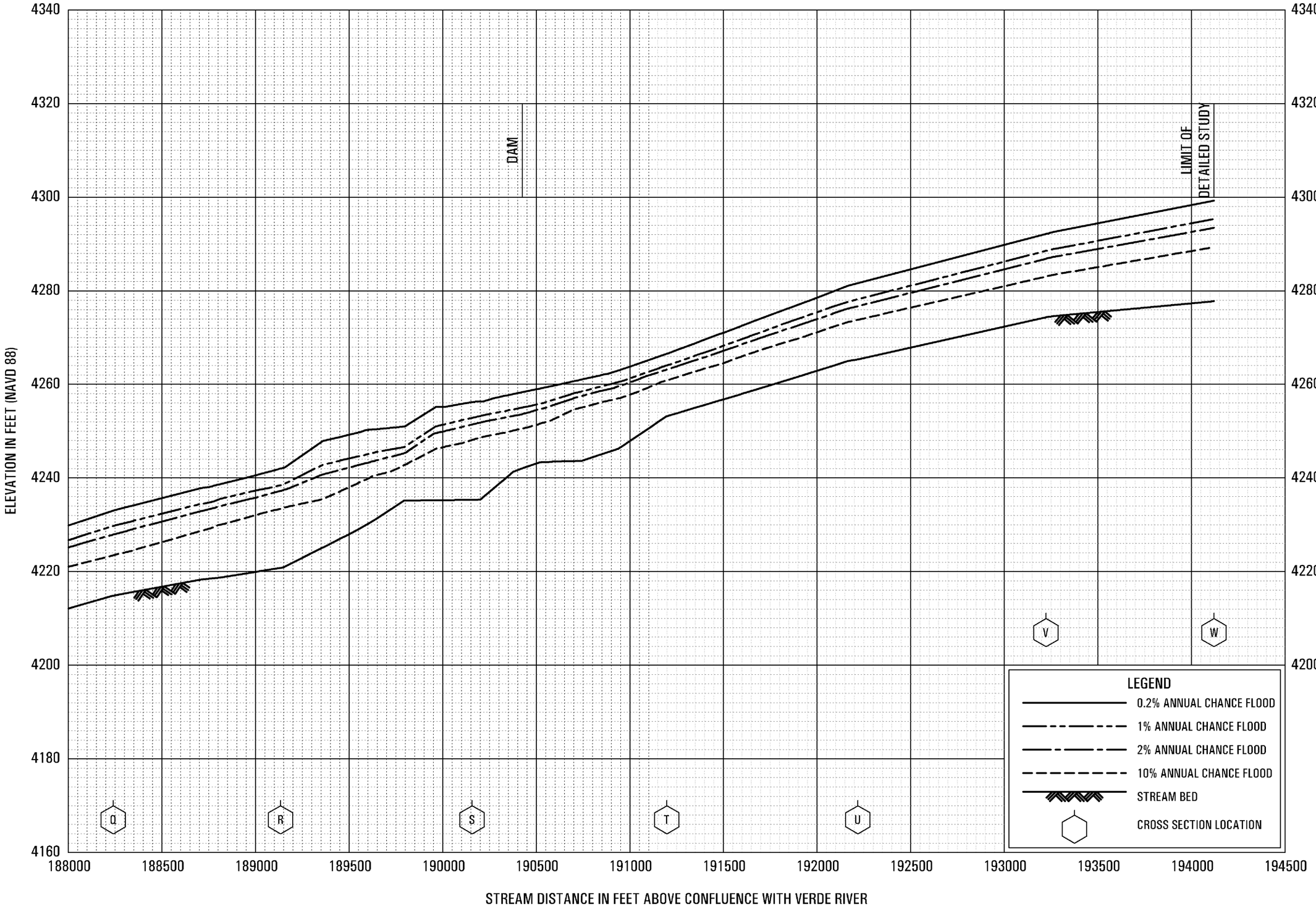

FLOOD PROFILES

OAK CREEK

FEDERAL EMERGENCY MANAGEMENT AGENCY

COCONINO COUNTY, AZ

AND INCORPORATED AREAS

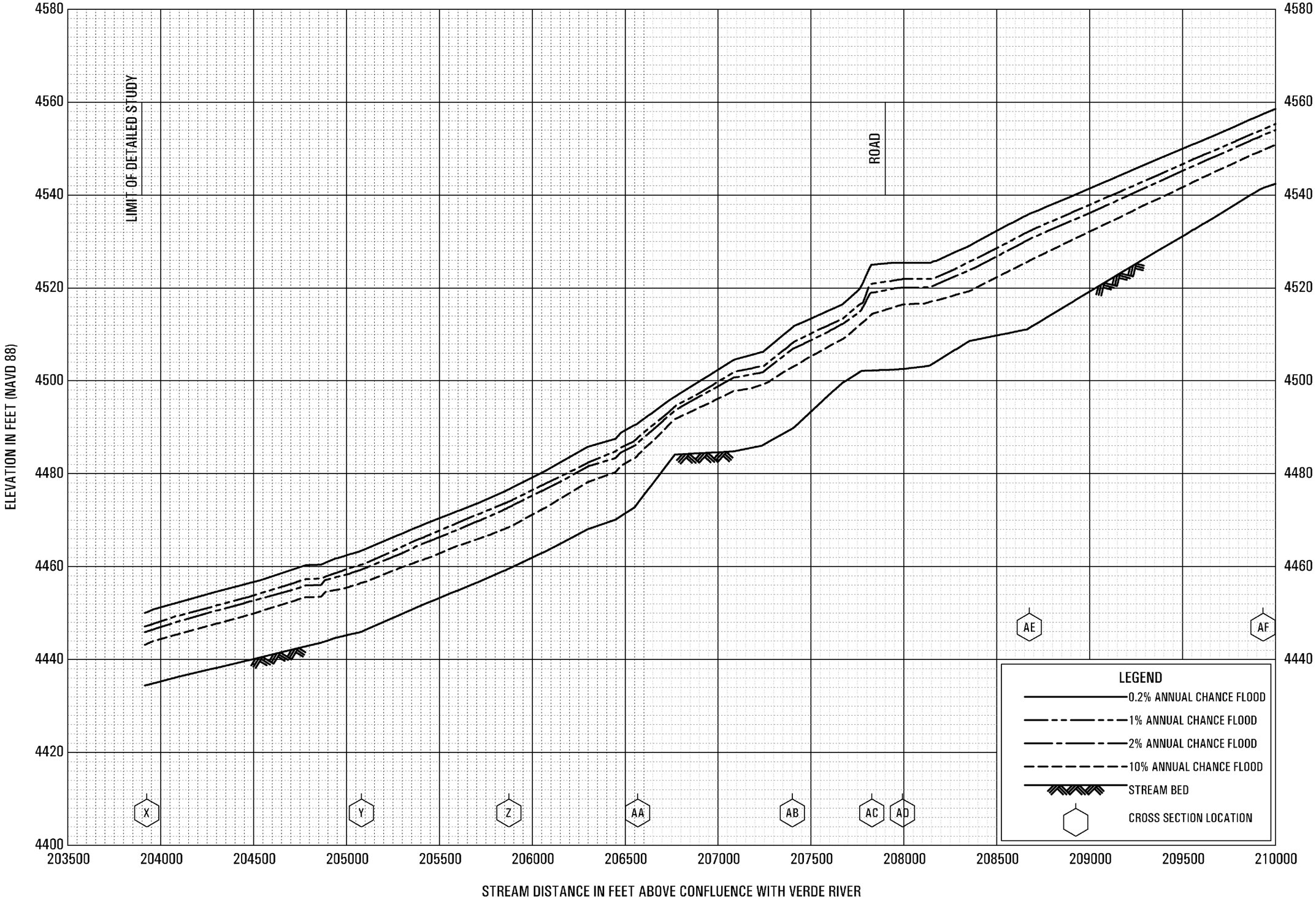

FLOOD PROFILES

OAK CREEK

FEDERAL EMERGENCY MANAGEMENT AGENCY

COCONINO COUNTY, AZ

AND INCORPORATED AREAS

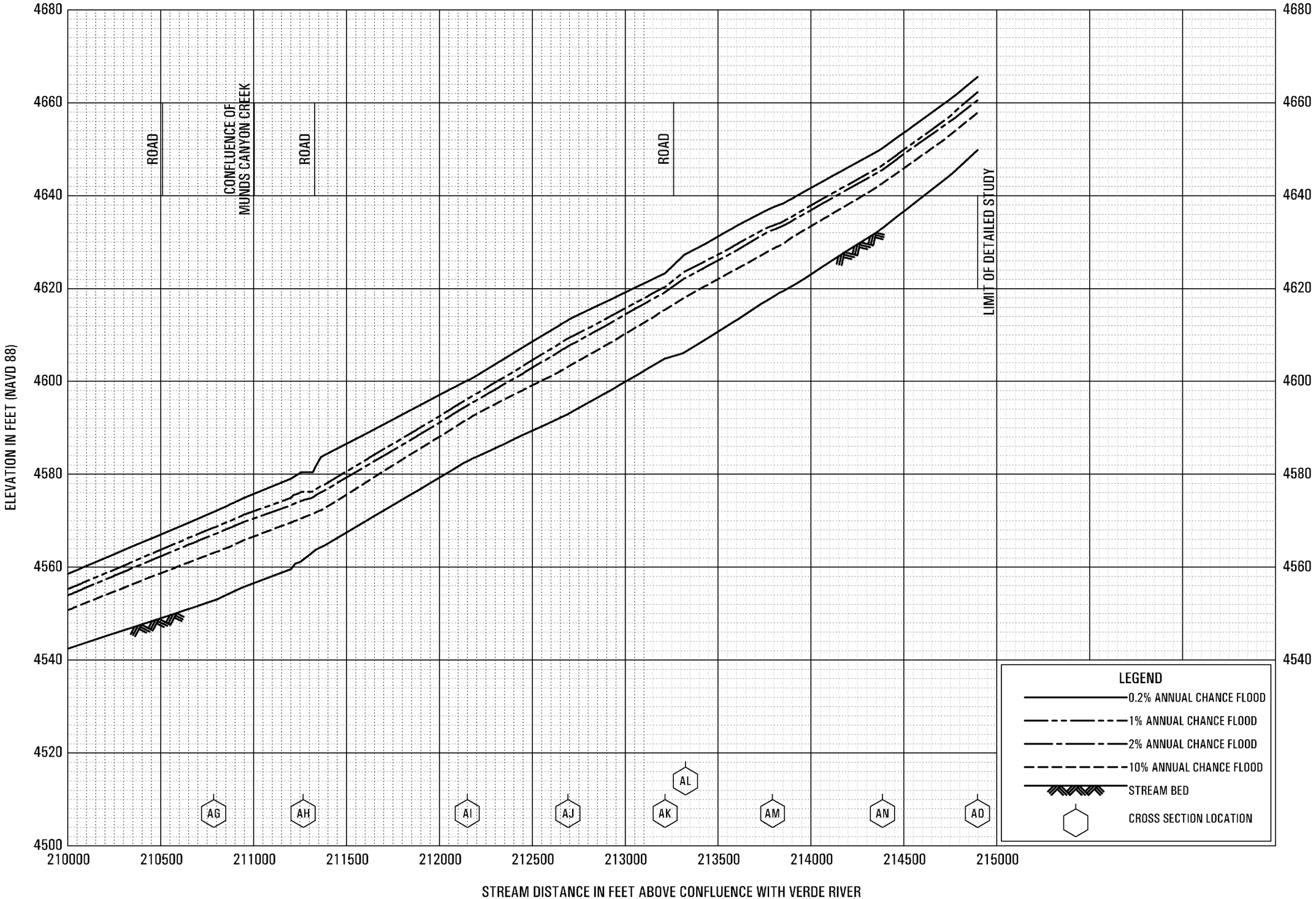

FLOOD PROFILES

OAK CREEK

FEDERAL EMERGENCY MANAGEMENT AGENCY

COCONINO COUNTY, AZ

AND INCORPORATED AREAS

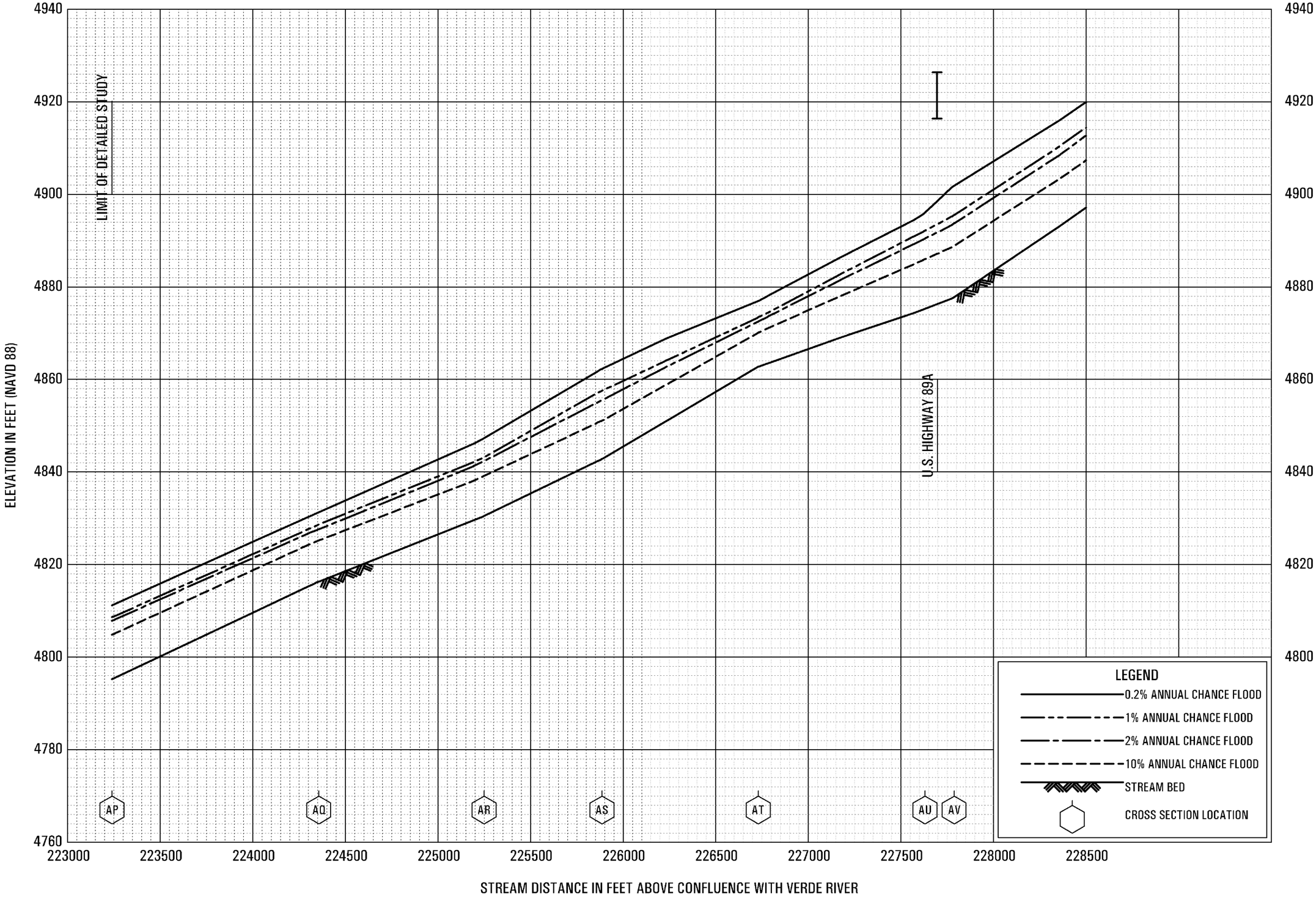

FLOOD PROFILES

OAK CREEK

FEDERAL EMERGENCY MANAGEMENT AGENCY

COCONINO COUNTY, AZ

AND INCORPORATED AREAS

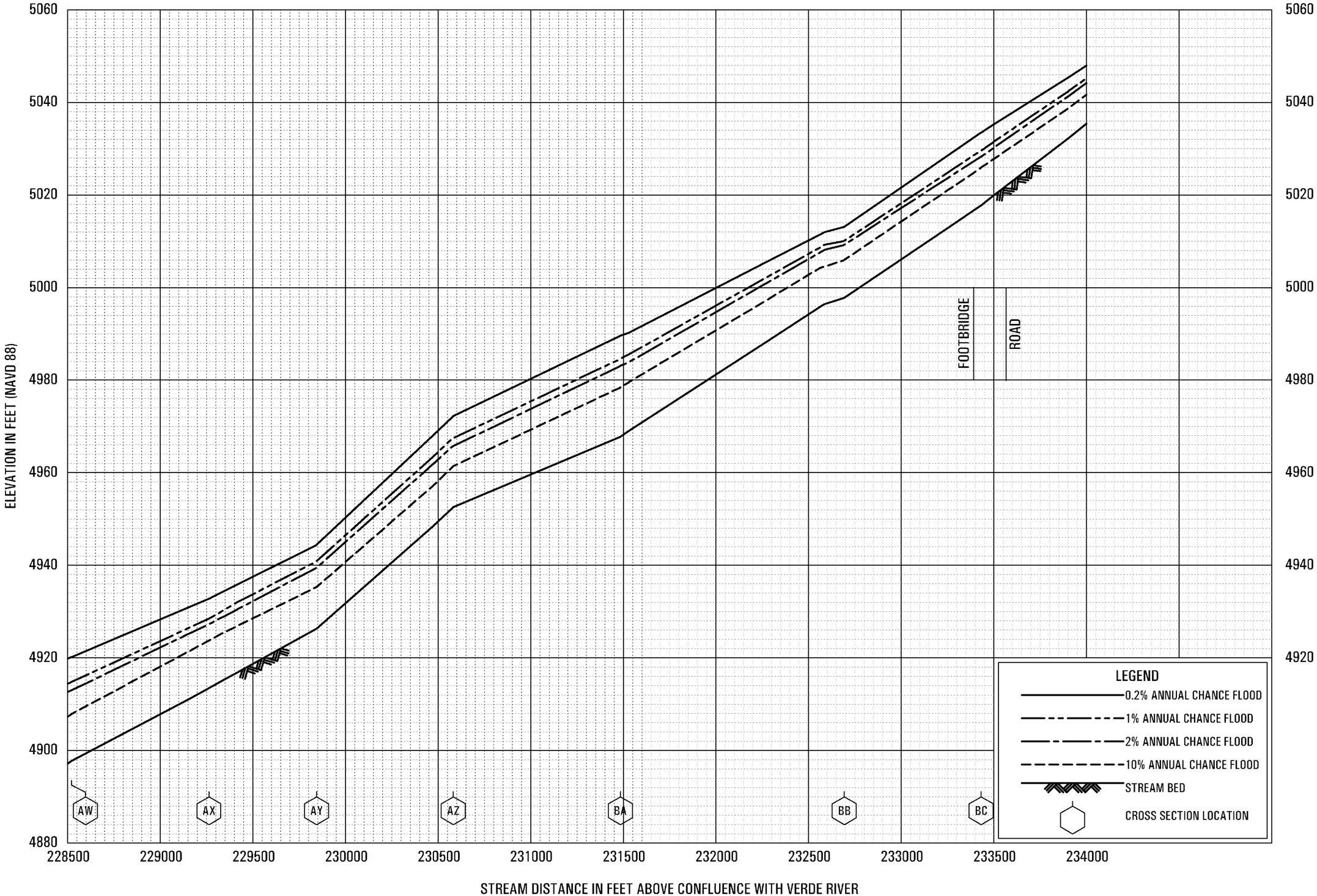

FLOOD PROFILES

OAK CREEK

FEDERAL EMERGENCY MANAGEMENT AGENCY

COCONINO COUNTY, AZ

AND INCORPORATED AREAS

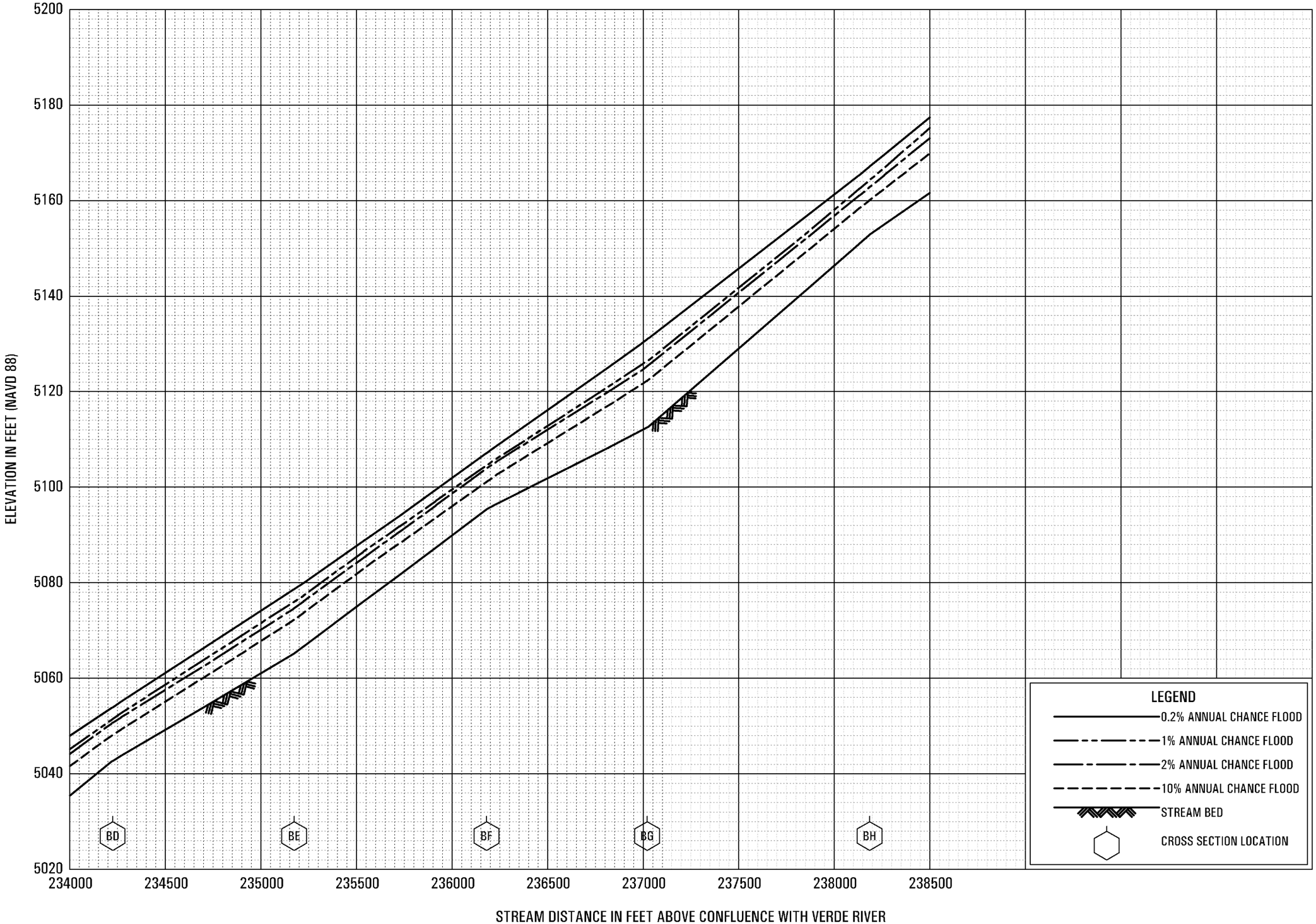

FLOOD PROFILES

OAK CREEK

FEDERAL EMERGENCY MANAGEMENT AGENCY

COCONINO COUNTY, AZ

AND INCORPORATED AREAS

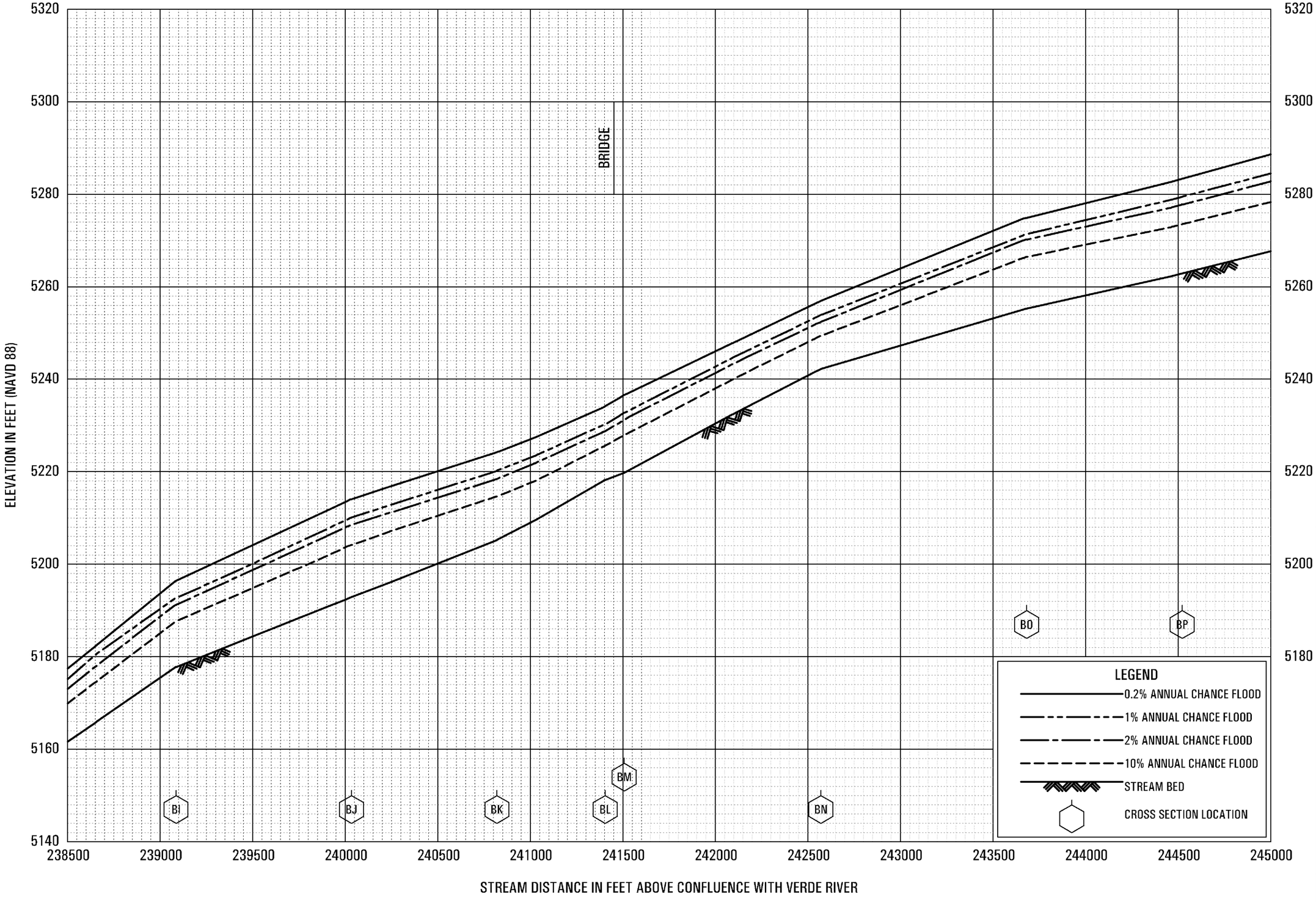

FLOOD PROFILES

OAK CREEK

FEDERAL EMERGENCY MANAGEMENT AGENCY

COCONINO COUNTY, AZ

AND INCORPORATED AREAS

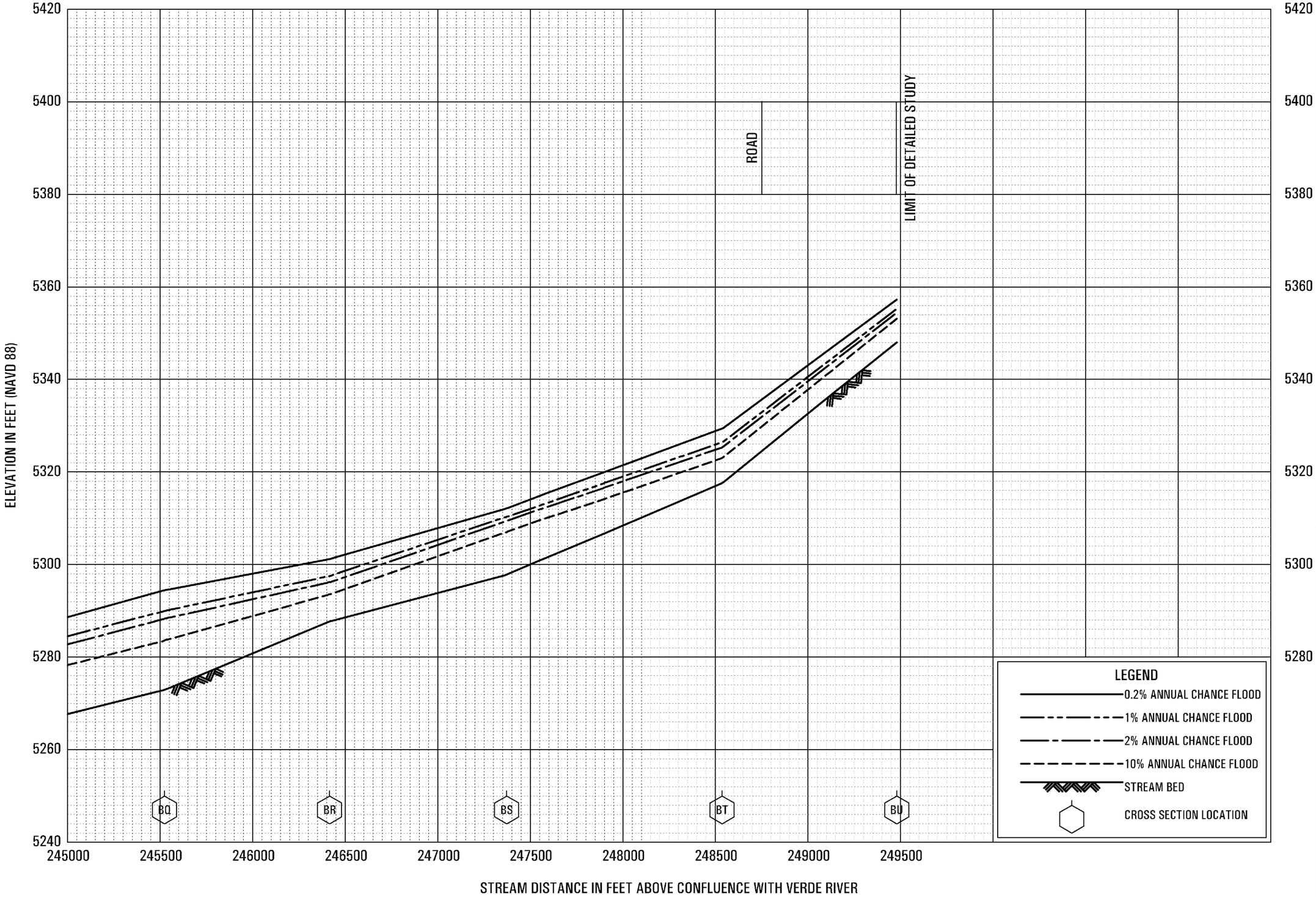

FLOOD PROFILES

OAK CREEK

FEDERAL EMERGENCY MANAGEMENT AGENCY

COCONINO COUNTY, AZ

AND INCORPORATED AREAS

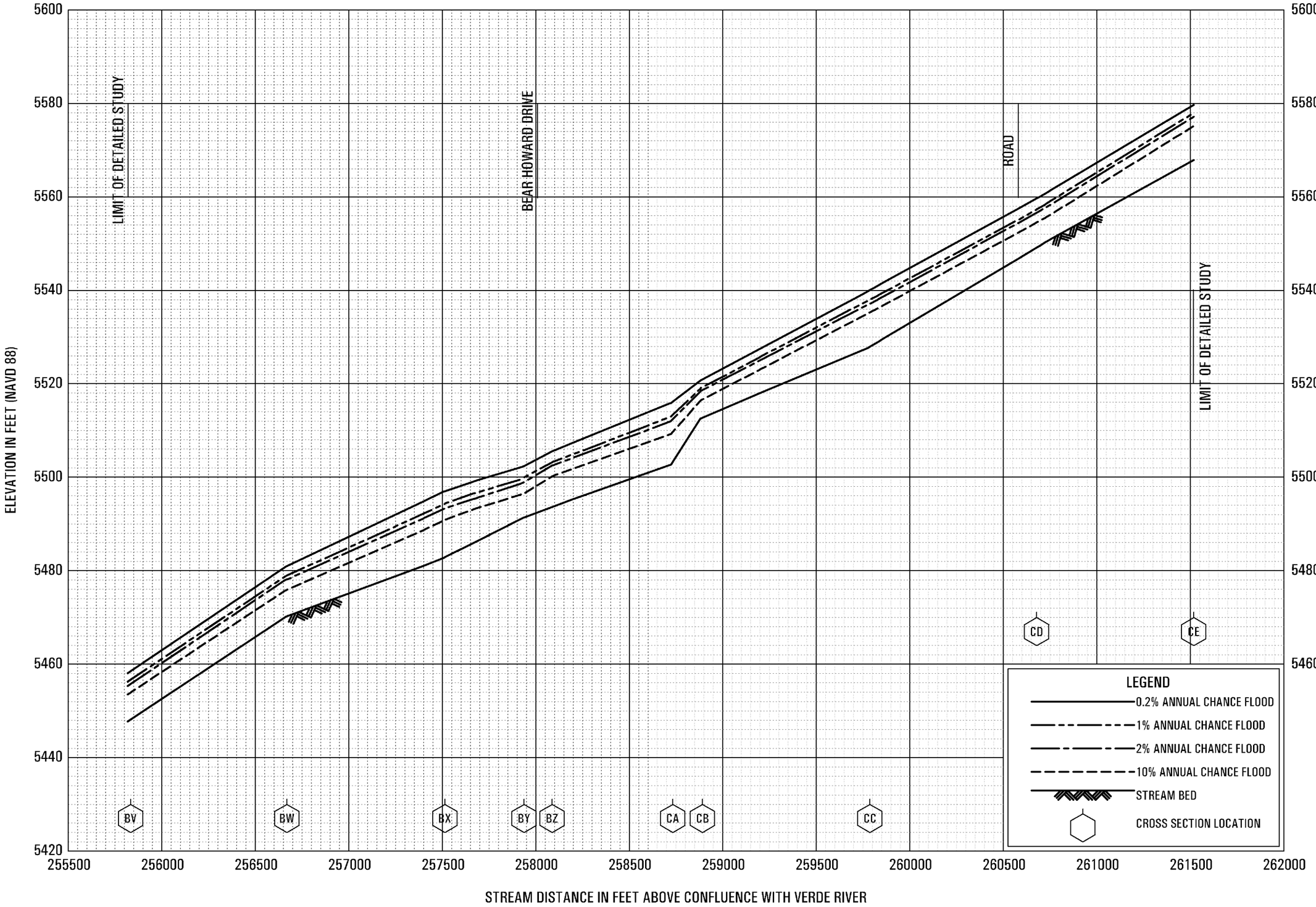

FLOOD PROFILES

OAK CREEK

FEDERAL EMERGENCY MANAGEMENT AGENCY

COCONINO COUNTY, AZ

AND INCORPORATED AREAS

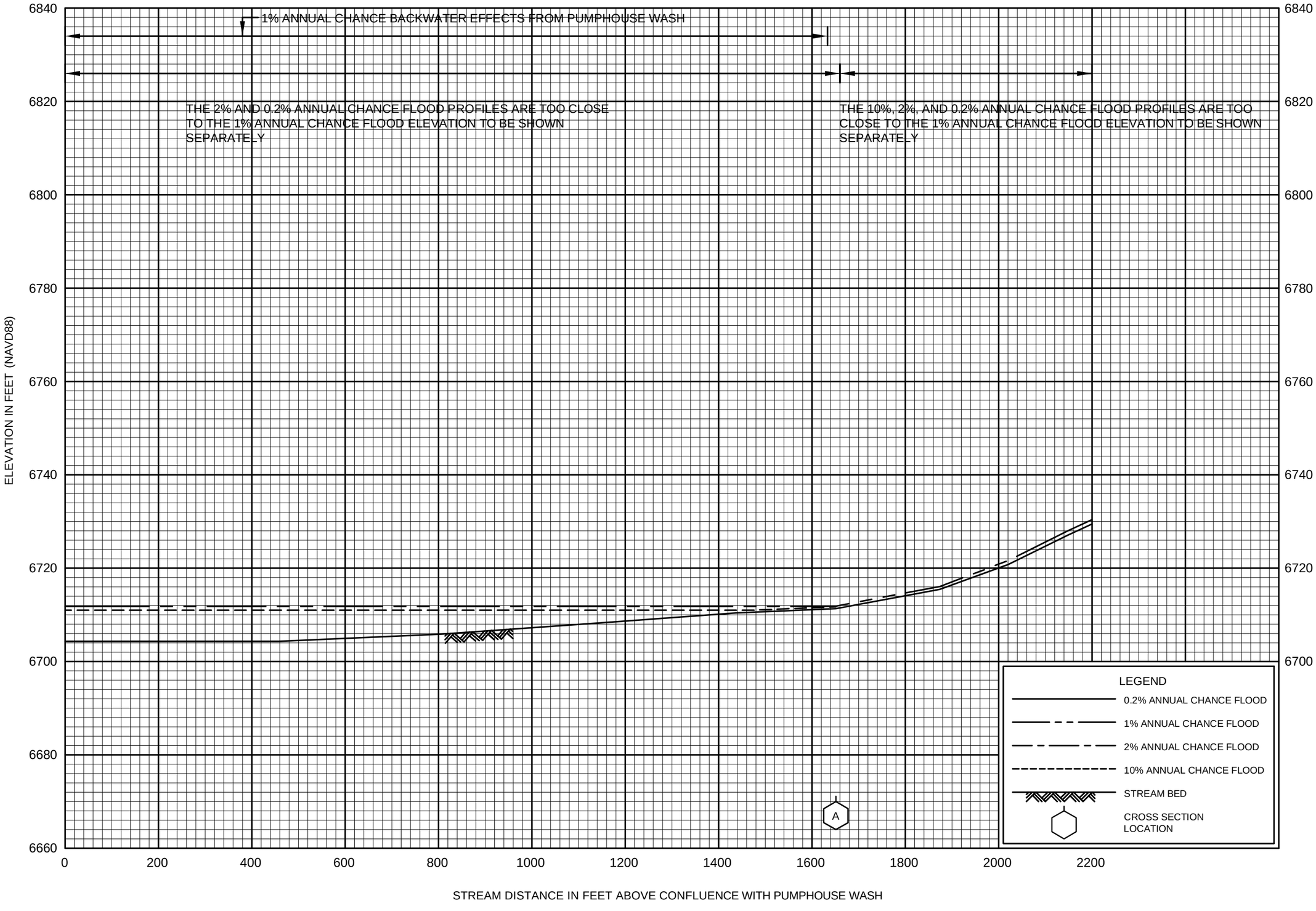

FLOOD PROFILES

O'NEIL SPRINGS WASH

FEDERAL EMERGENCY MANAGEMENT AGENCY

COCONINO COUNTY, AZ

AND INCORPORATED AREAS

61P

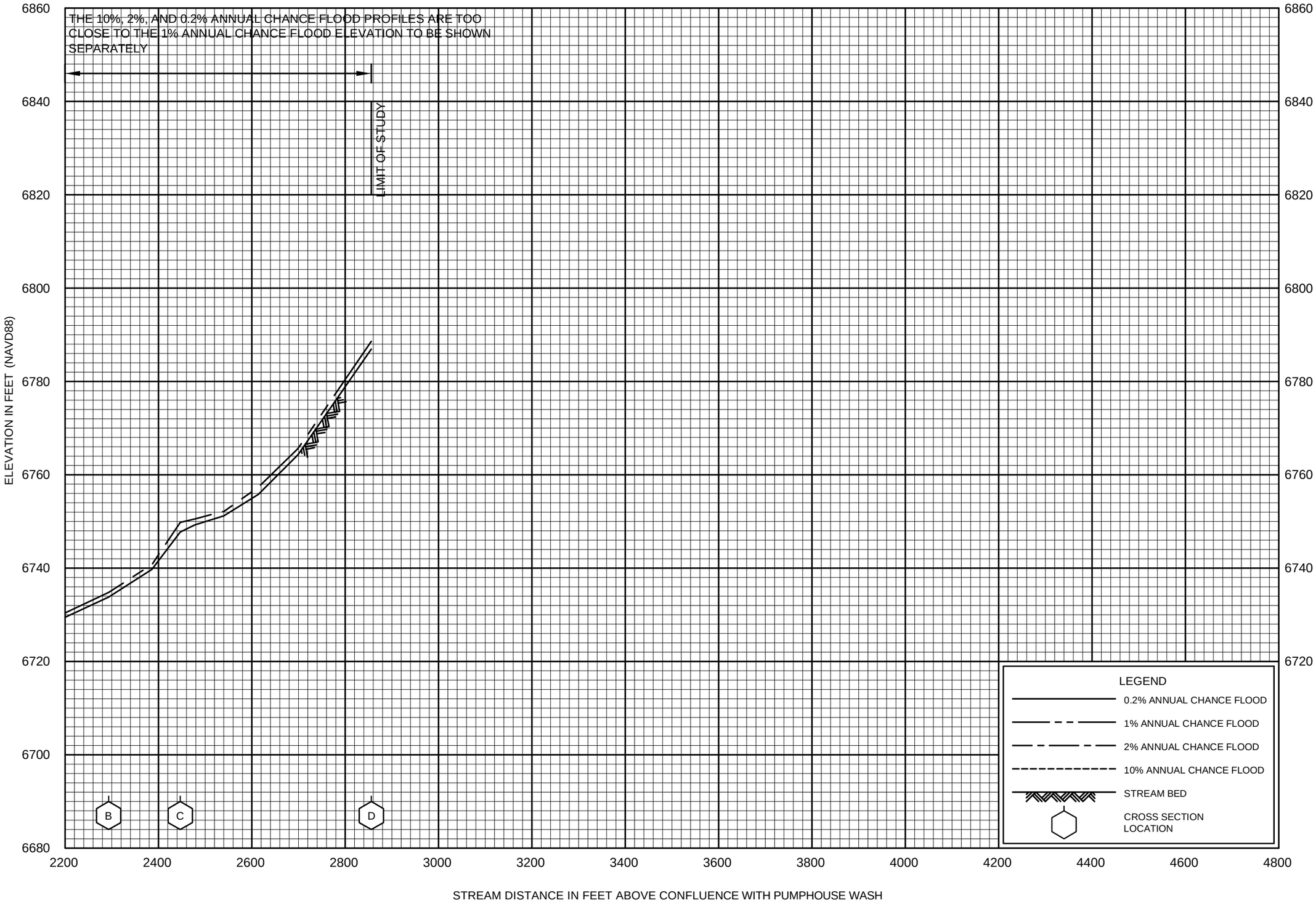

FLOOD PROFILES

O'NEIL SPRINGS WASH

FEDERAL EMERGENCY MANAGEMENT AGENCY

COCONINO COUNTY, AZ

AND INCORPORATED AREAS

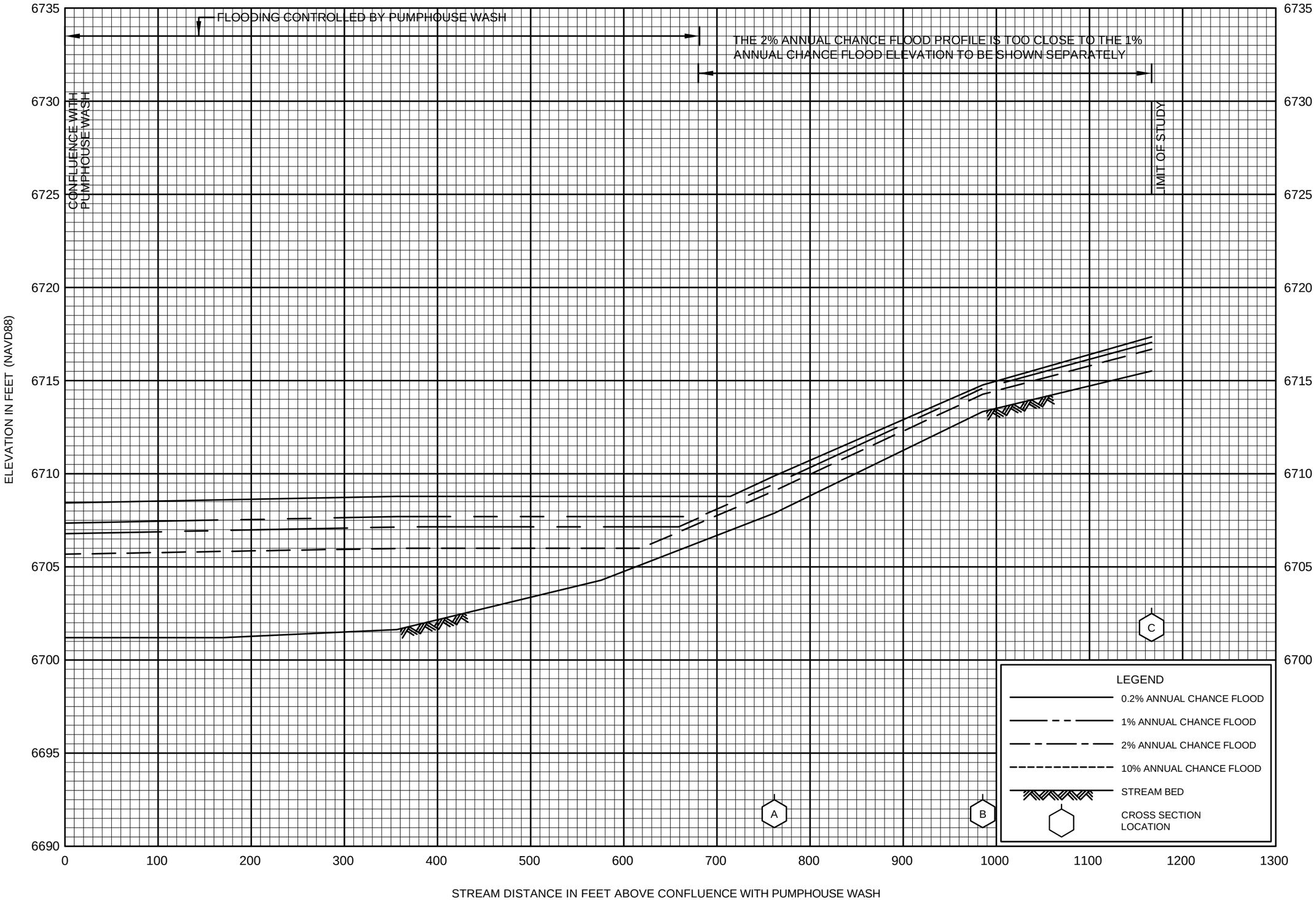

FLOOD PROFILES

O'NEIL TANK WASH

FEDERAL EMERGENCY MANAGEMENT AGENCY

COCONINO COUNTY, AZ

AND INCORPORATED AREAS

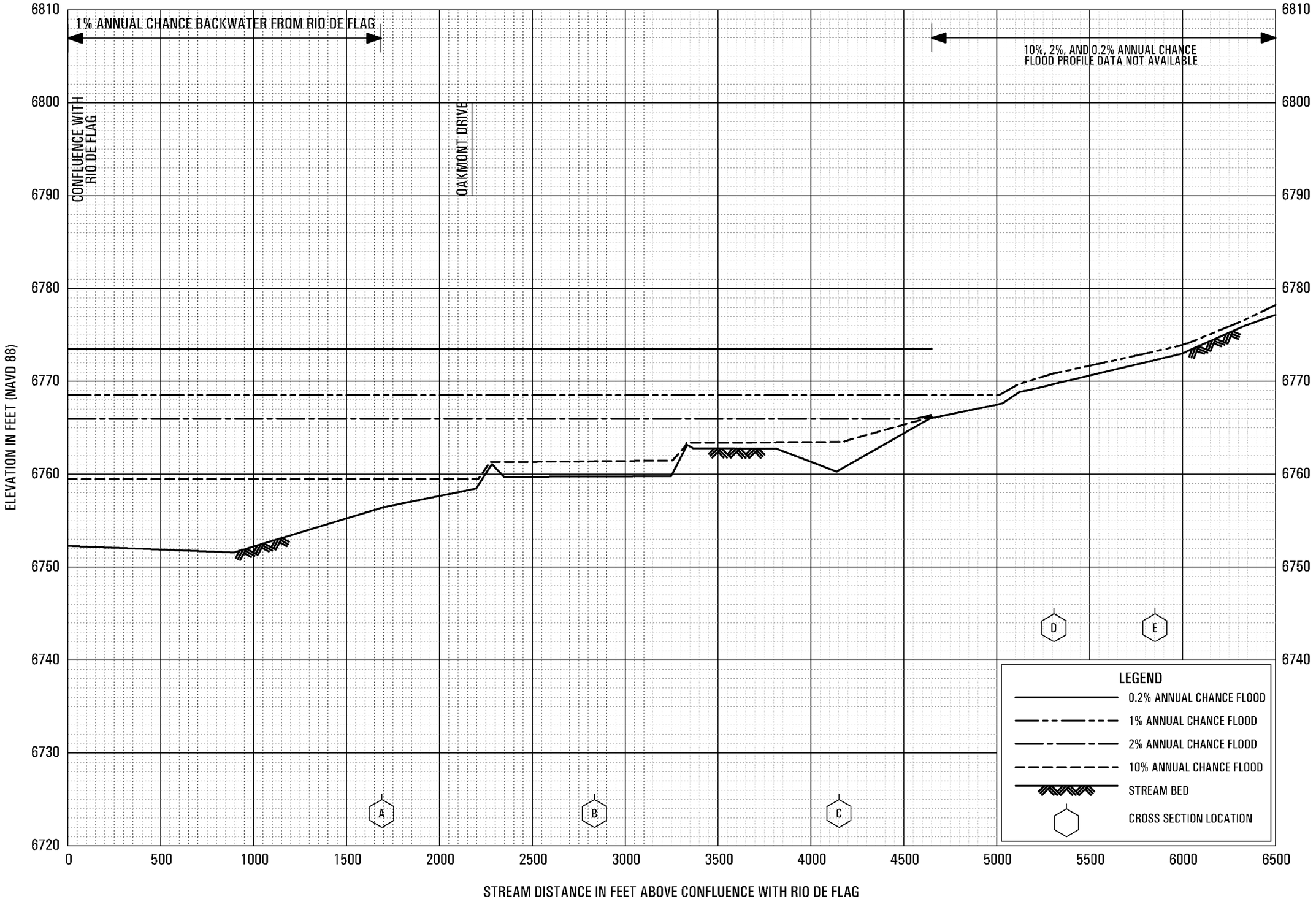

FLOOD PROFILES

PEACEFUL VALLEY WASH

FEDERAL EMERGENCY MANAGEMENT AGENCY

COCONINO COUNTY, AZ

AND INCORPORATED AREAS

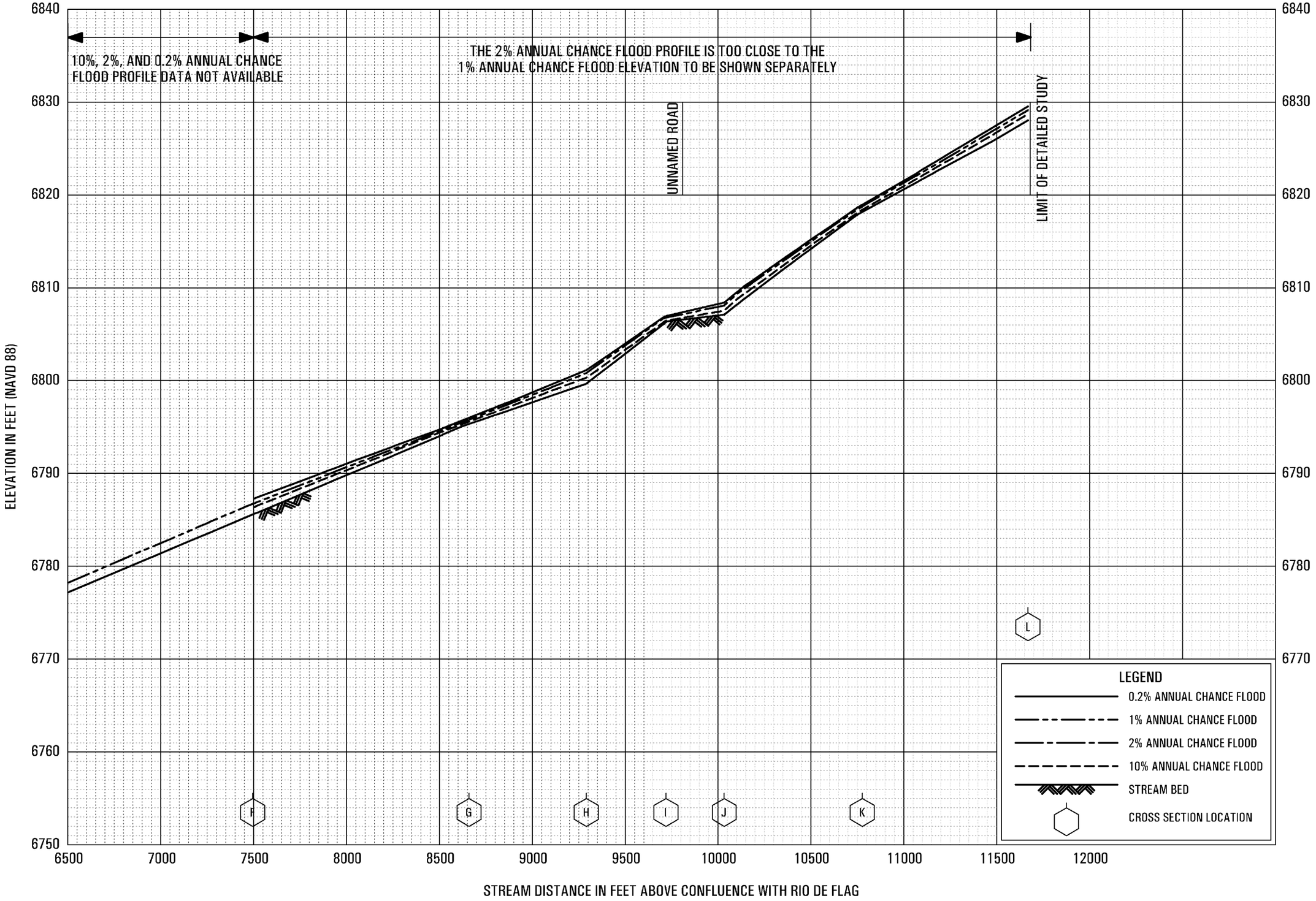

FLOOD PROFILES

PEACEFUL VALLEY WASH

FEDERAL EMERGENCY MANAGEMENT AGENCY

COCONINO COUNTY, AZ

AND INCORPORATED AREAS

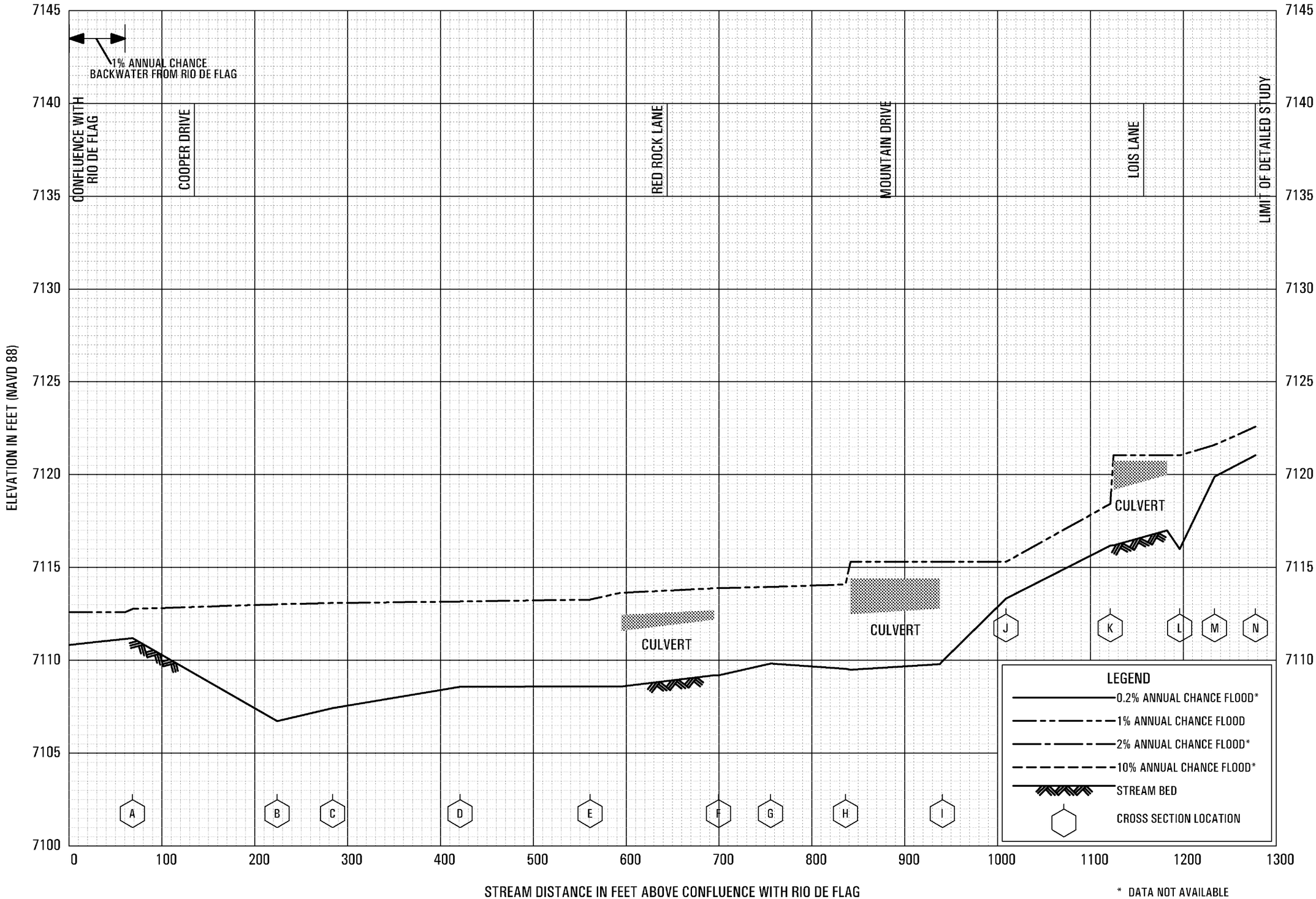

FLOOD PROFILES

PEAK VIEW WASH

FEDERAL EMERGENCY MANAGEMENT AGENCY

COCONINO COUNTY, AZ

INCORPORATED AREAS

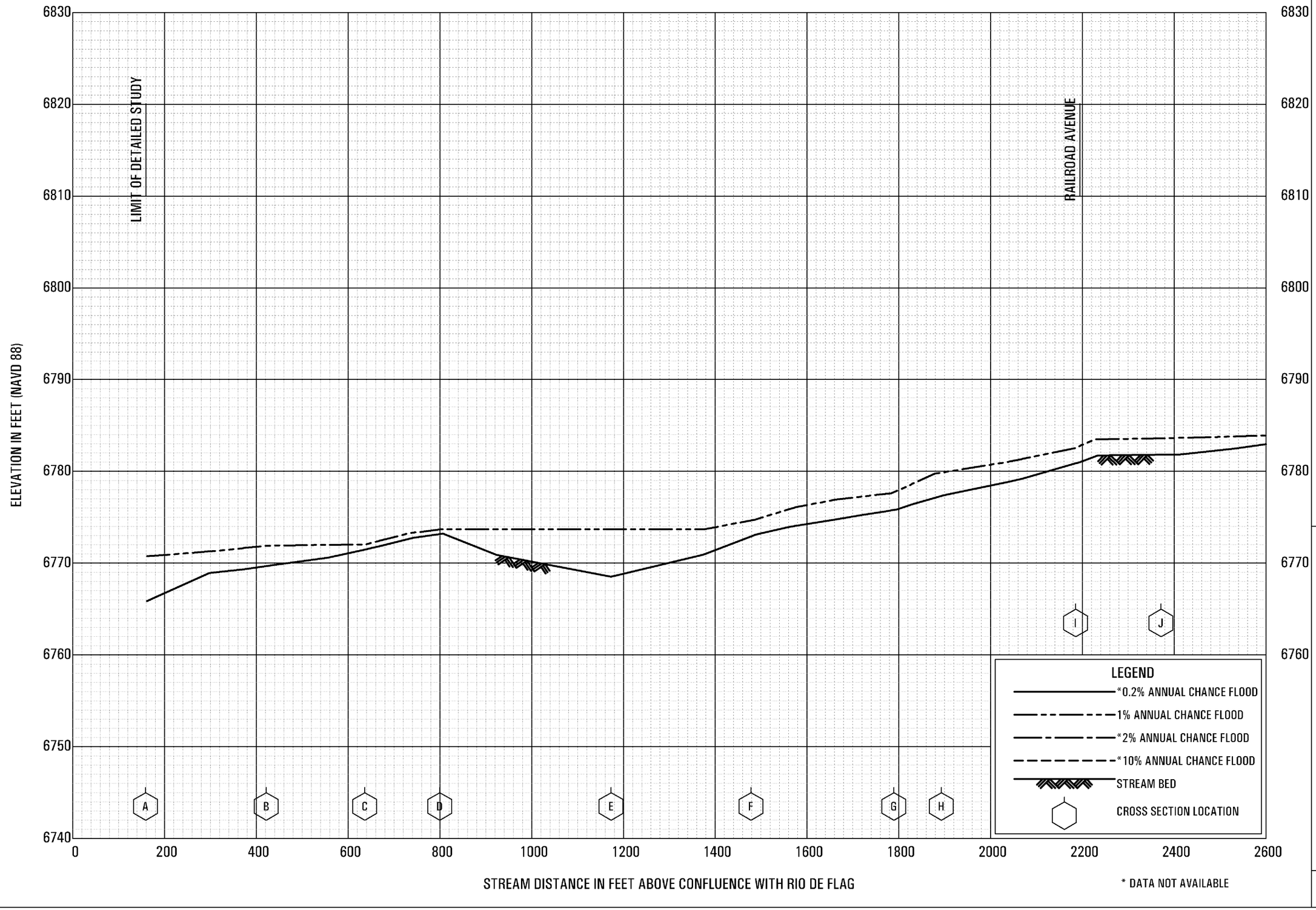

FLOOD PROFILES

PENSTOCK AVENUE WASH

FEDERAL EMERGENCY MANAGEMENT AGENCY

COCONINO COUNTY, AZ

AND INCORPORATED AREAS

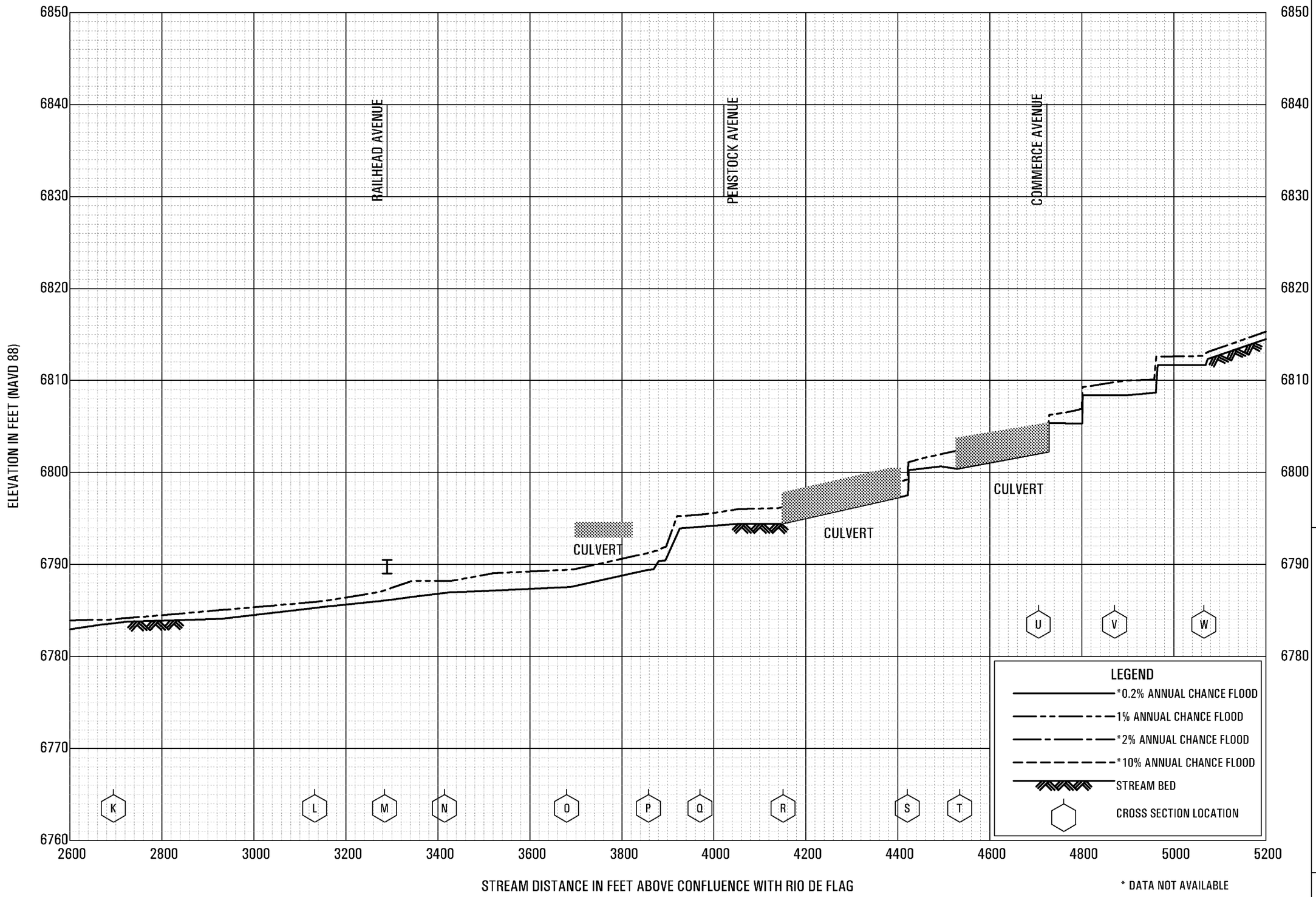

FLOOD PROFILES

PENSTOCK AVENUE WASH

FEDERAL EMERGENCY MANAGEMENT AGENCY

COCONINO COUNTY, AZ

AND INCORPORATED AREAS

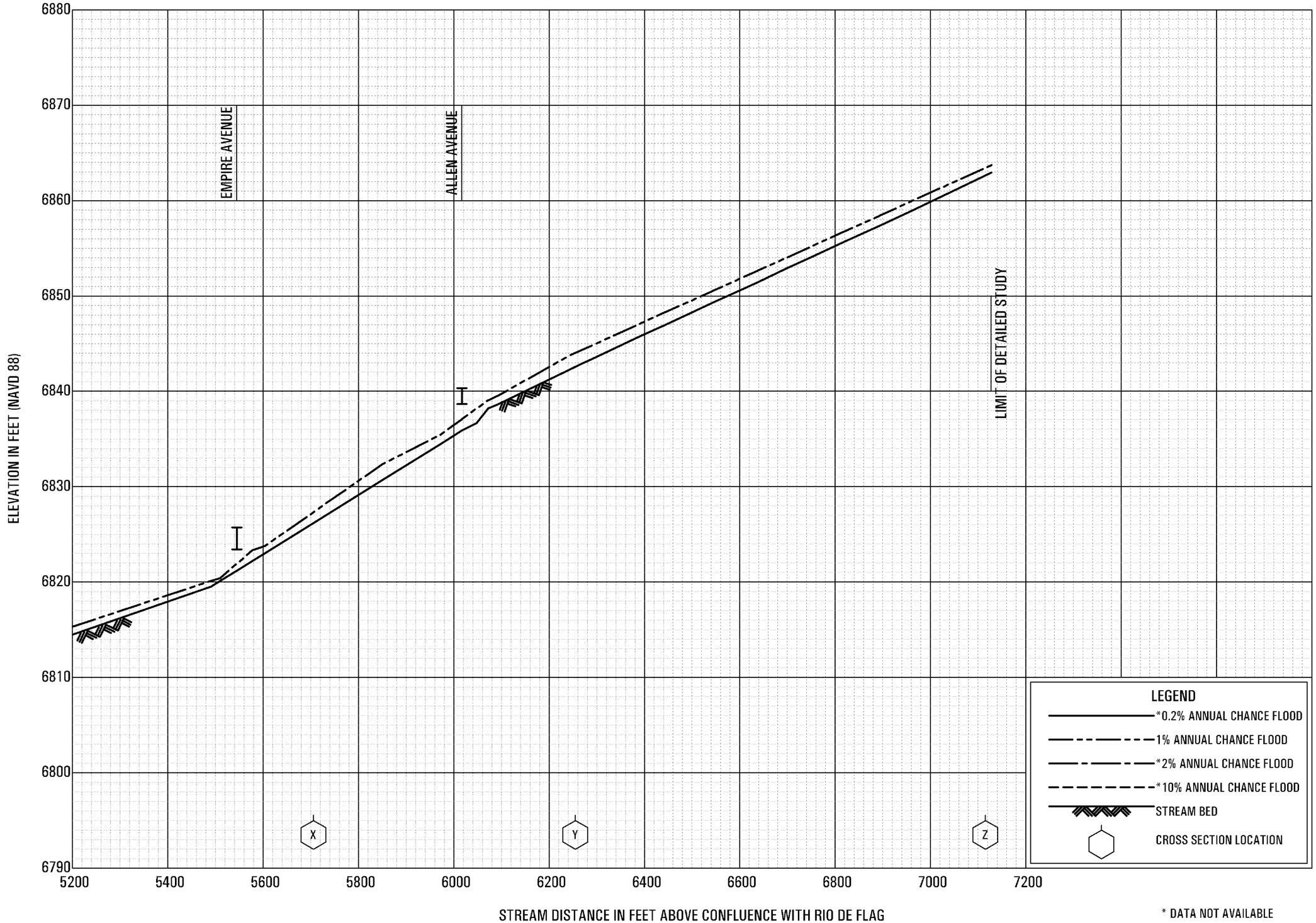

FLOOD PROFILES

PENSTOCK AVENUE WASH

FEDERAL EMERGENCY MANAGEMENT AGENCY

COCONINO COUNTY, AZ

AND INCORPORATED AREAS

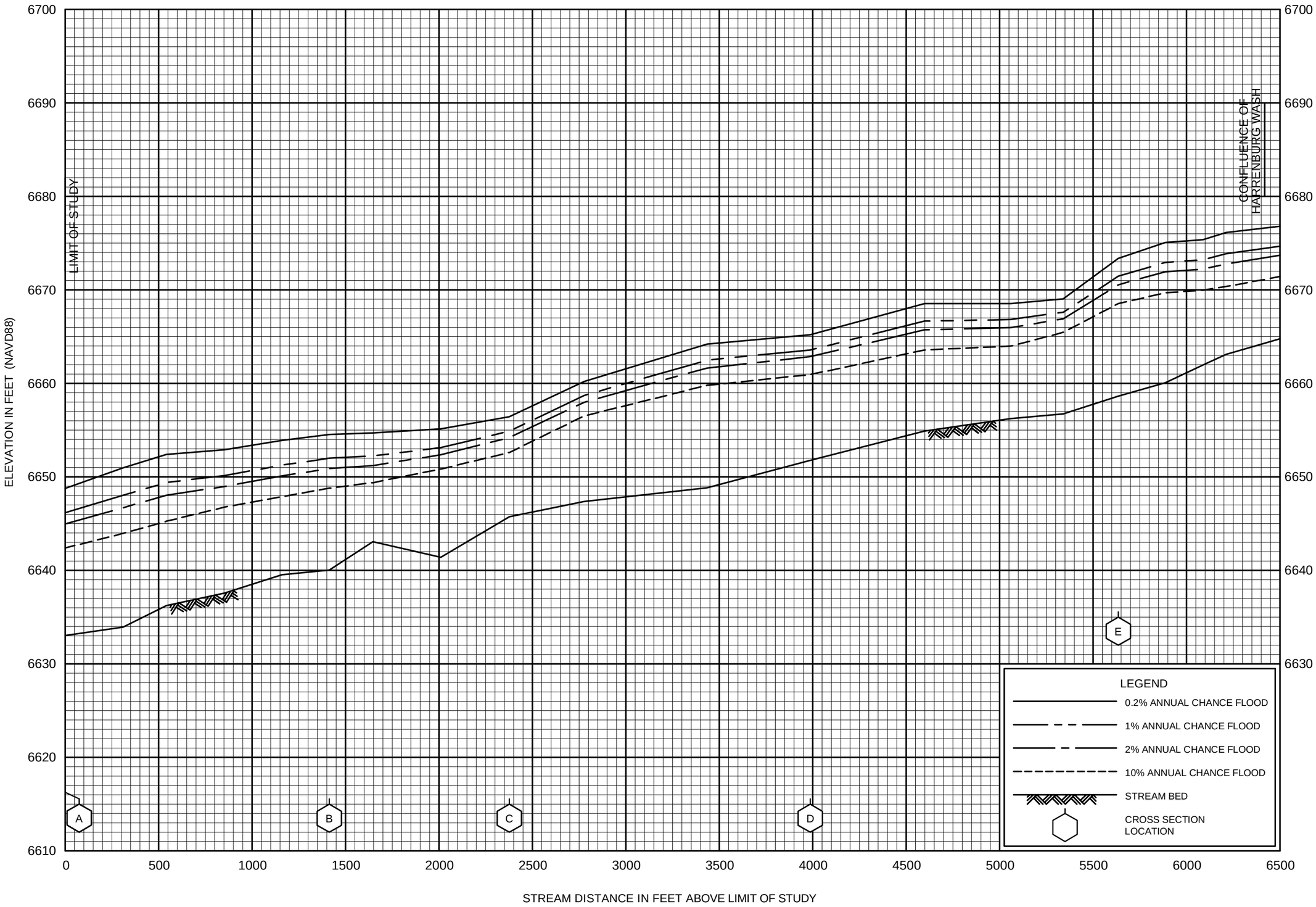

FLOOD PROFILES

PUMPHOUSE WASH

FEDERAL EMERGENCY MANAGEMENT AGENCY

COCONINO COUNTY, AZ

AND INCORPORATED AREAS

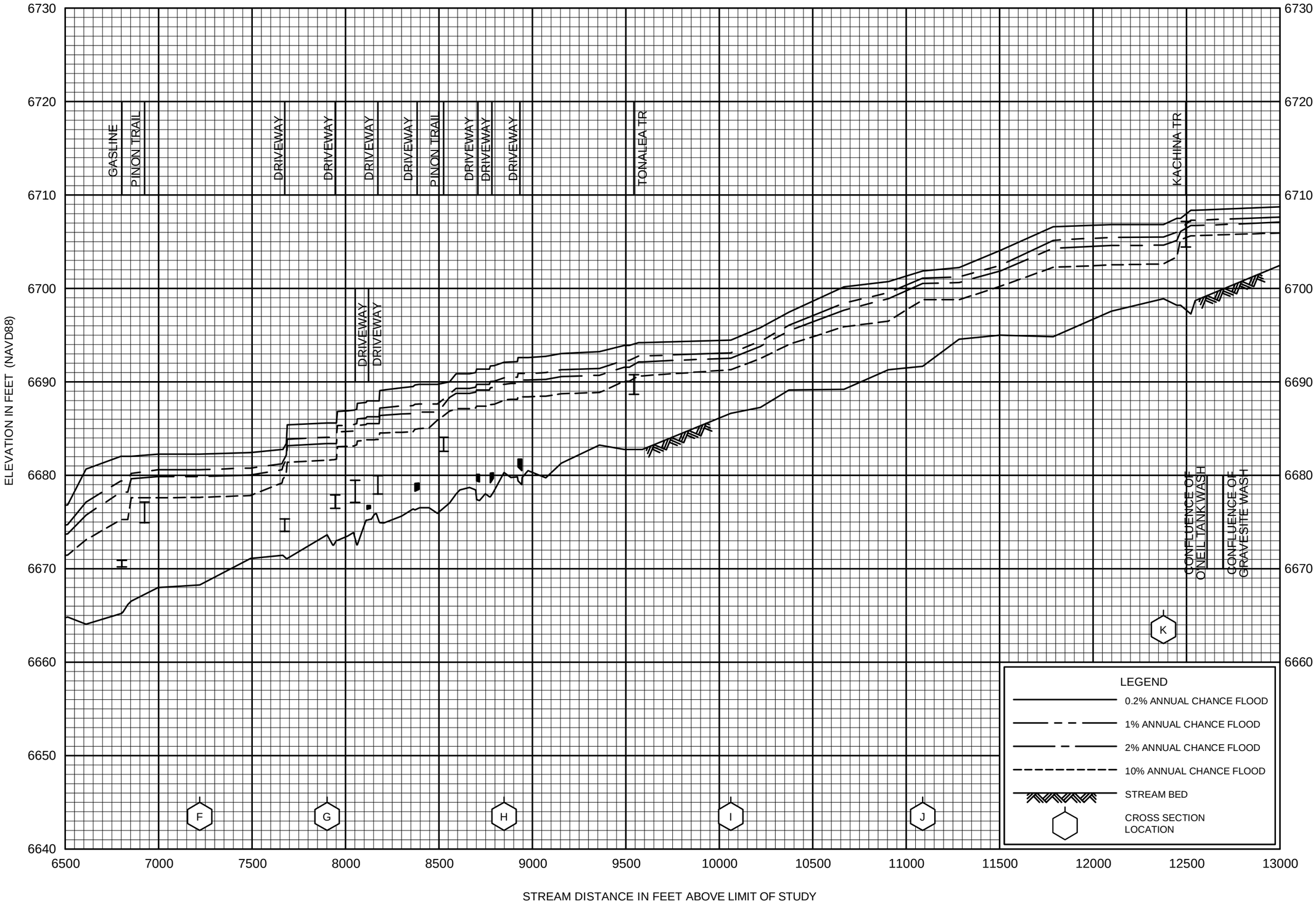

FLOOD PROFILES

PUMPHOUSE WASH

FEDERAL EMERGENCY MANAGEMENT AGENCY

COCONINO COUNTY, AZ

AND INCORPORATED AREAS

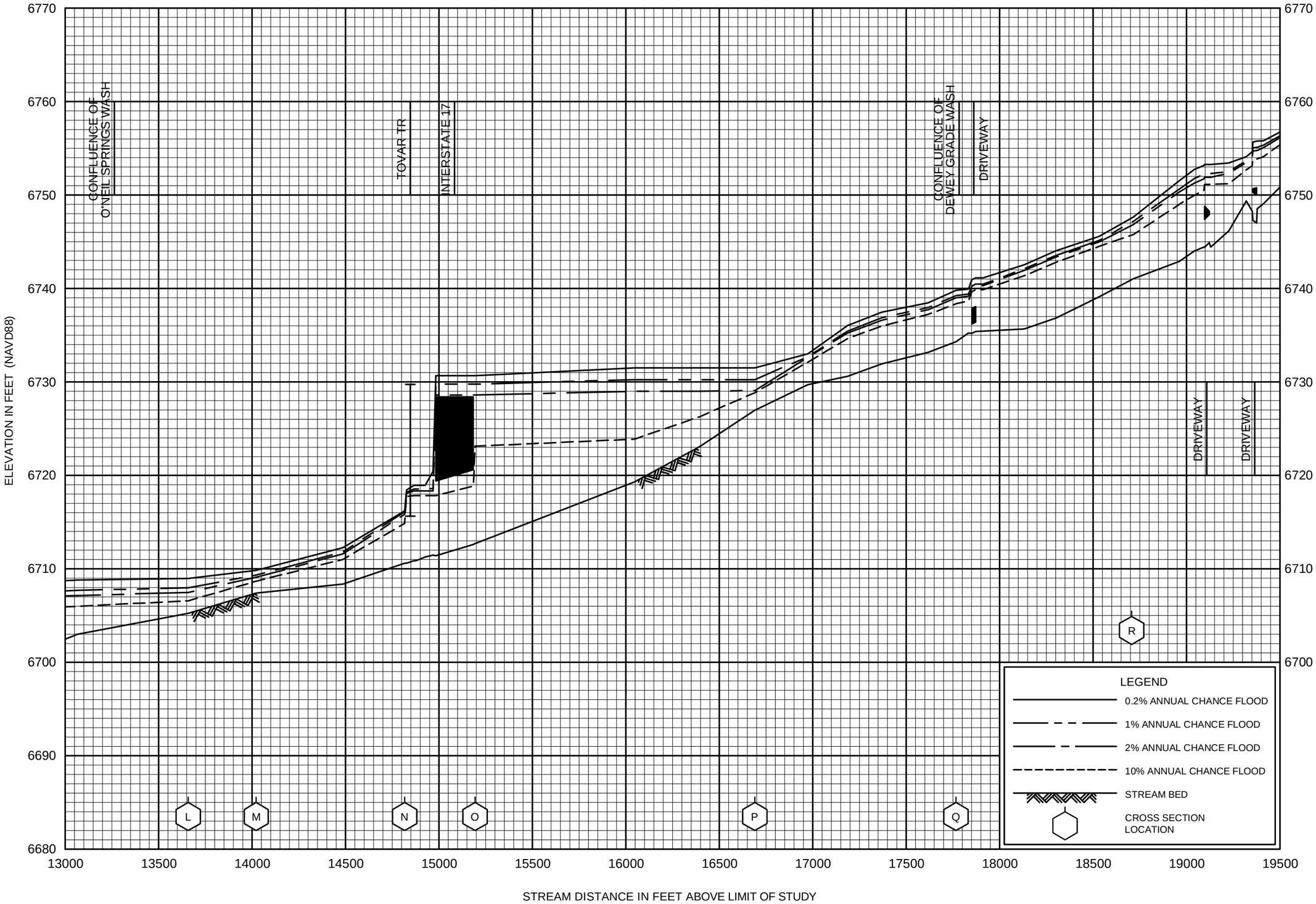

FLOOD PROFILES

PUMPHOUSE WASH

FEDERAL EMERGENCY MANAGEMENT AGENCY

COCONINO COUNTY, AZ

AND INCORPORATED AREAS

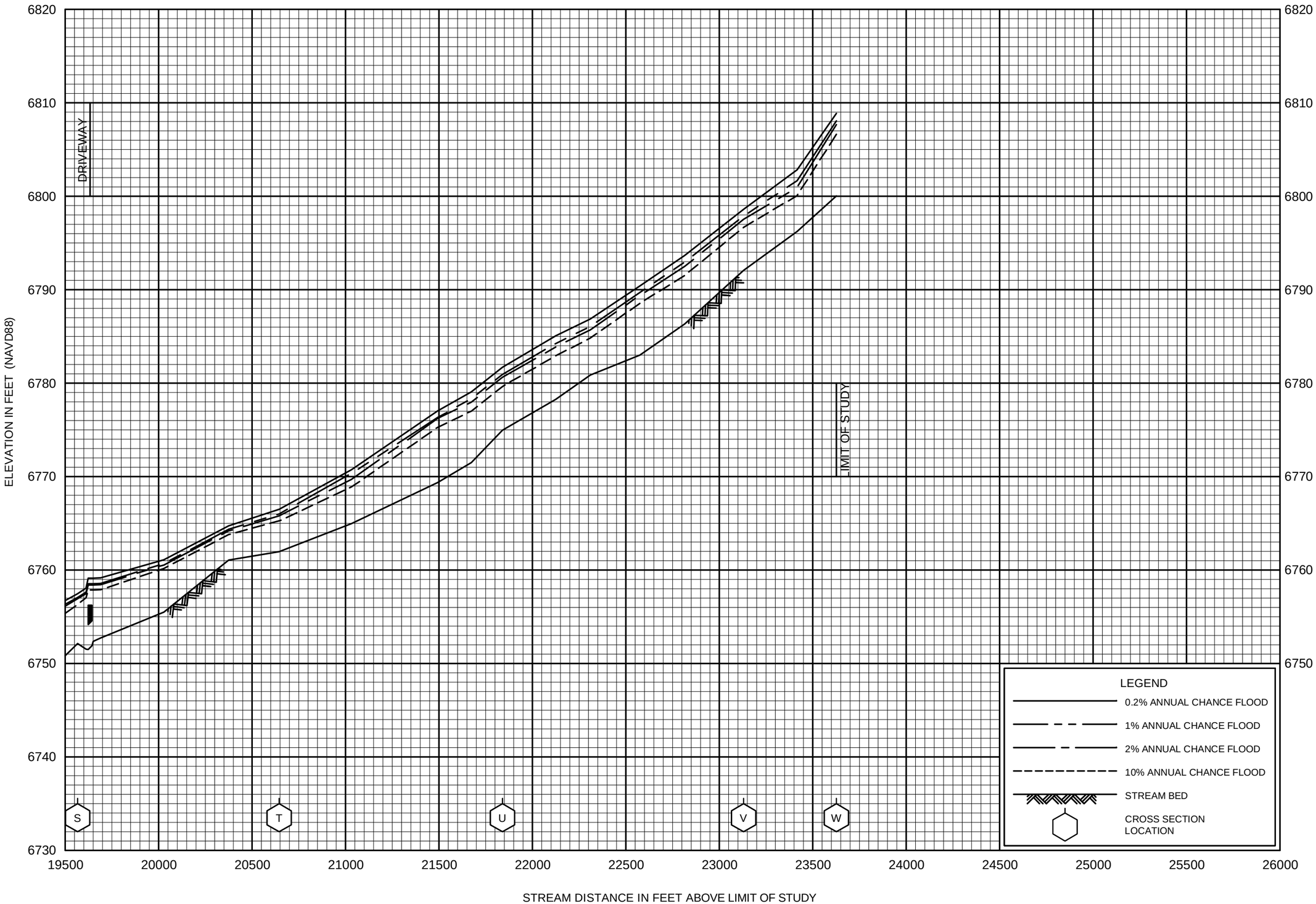

FLOOD PROFILES

PUMPHOUSE WASH

FEDERAL EMERGENCY MANAGEMENT AGENCY

COCONINO COUNTY, AZ

AND INCORPORATED AREAS

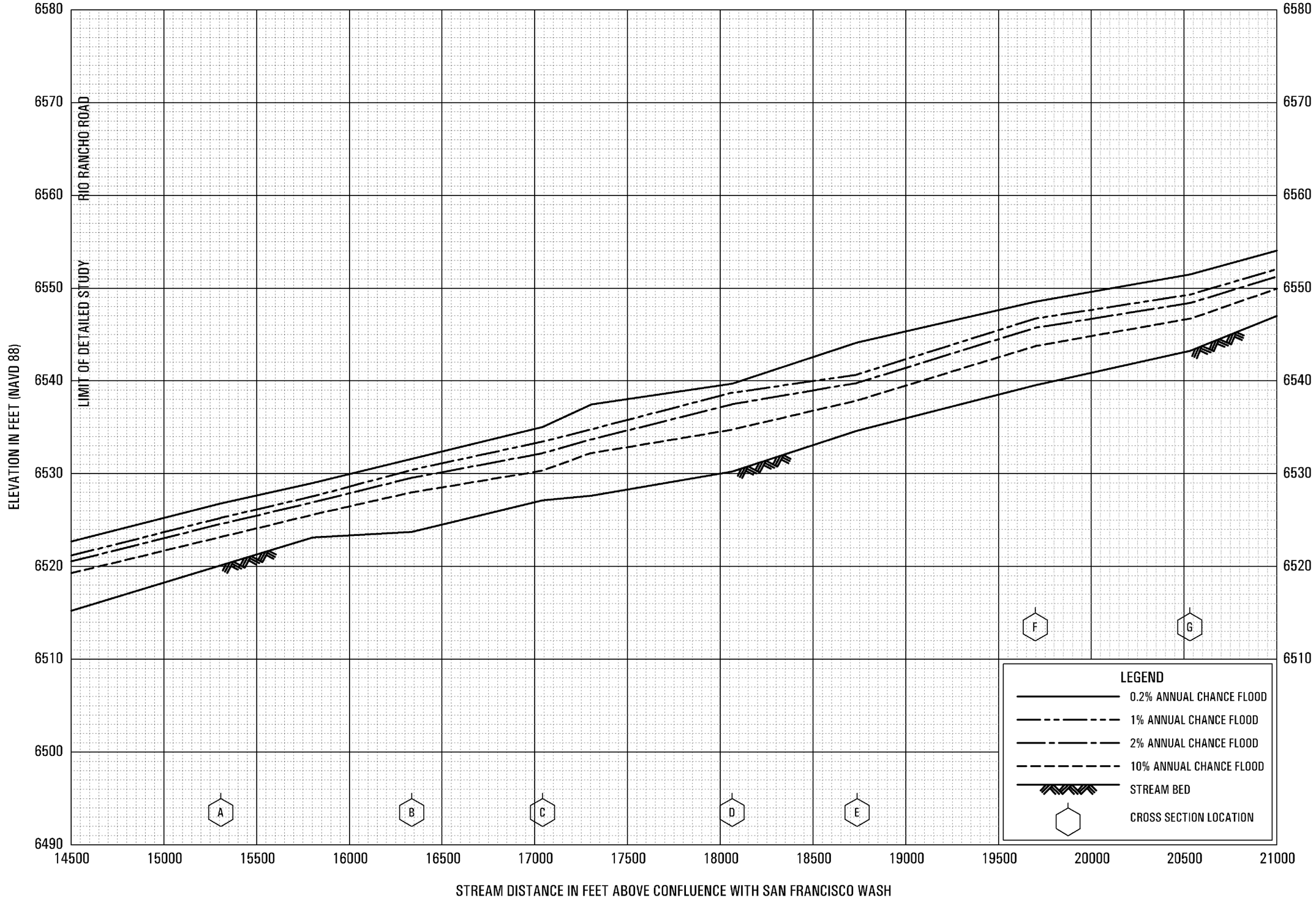

FLOOD PROFILES

RIO DE FLAG

FEDERAL EMERGENCY MANAGEMENT AGENCY

COCONINO COUNTY, AZ

AND INCORPORATED AREAS

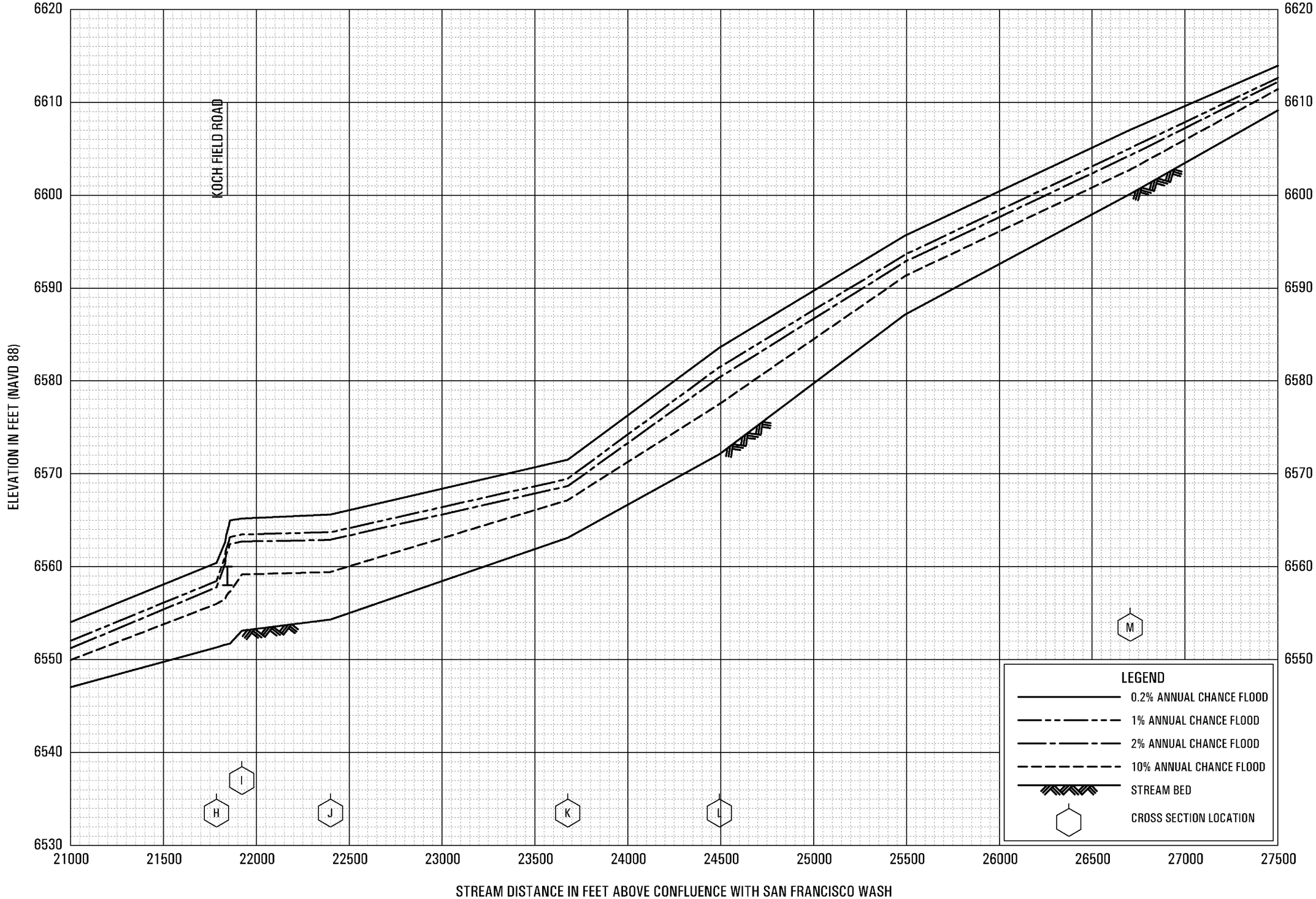

FLOOD PROFILES

RIO DE FLAG

FEDERAL EMERGENCY MANAGEMENT AGENCY

COCONINO COUNTY, AZ

AND INCORPORATED AREAS

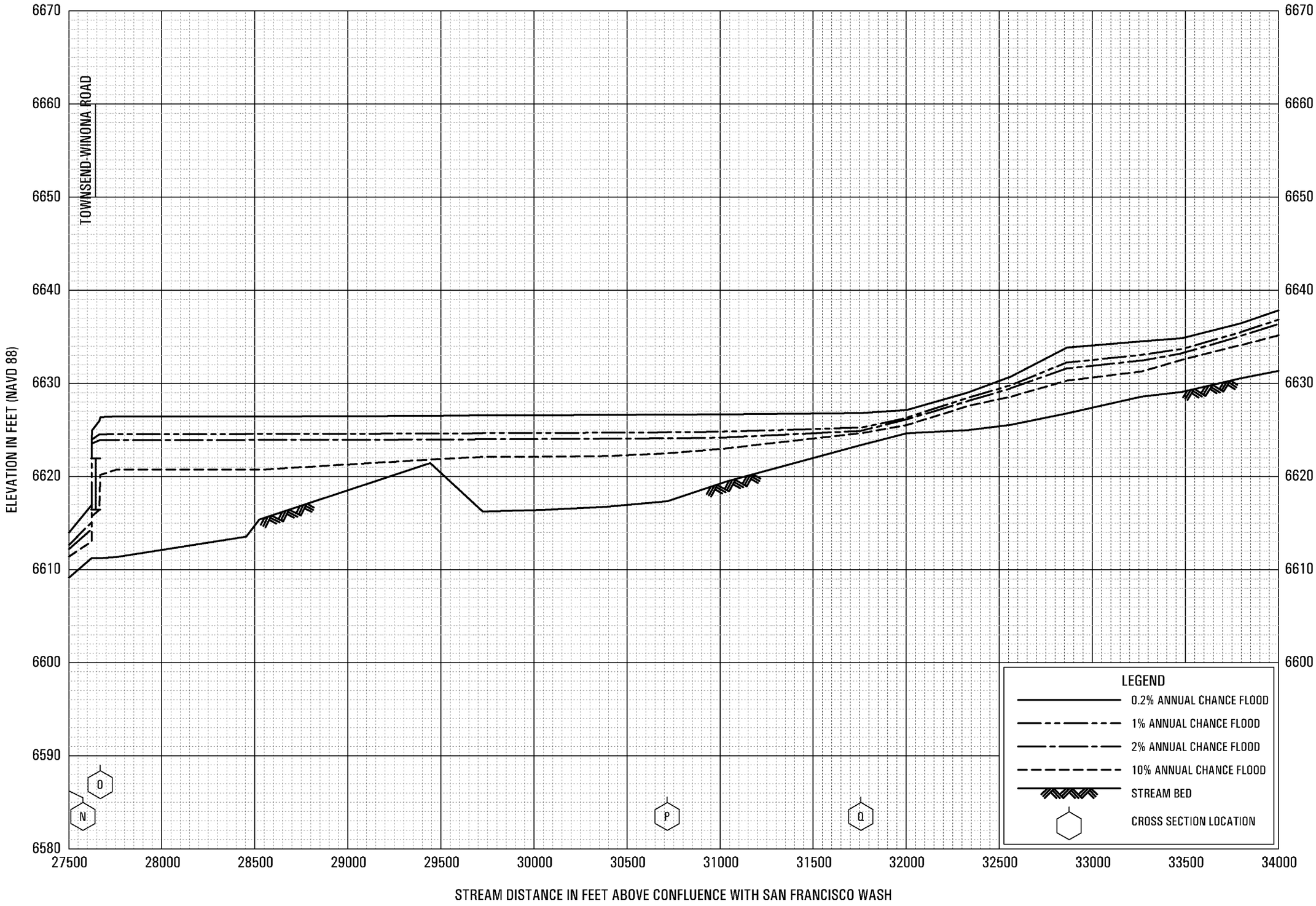

FLOOD PROFILES

RIO DE FLAG

FEDERAL EMERGENCY MANAGEMENT AGENCY

COCONINO COUNTY, AZ

AND INCORPORATED AREAS

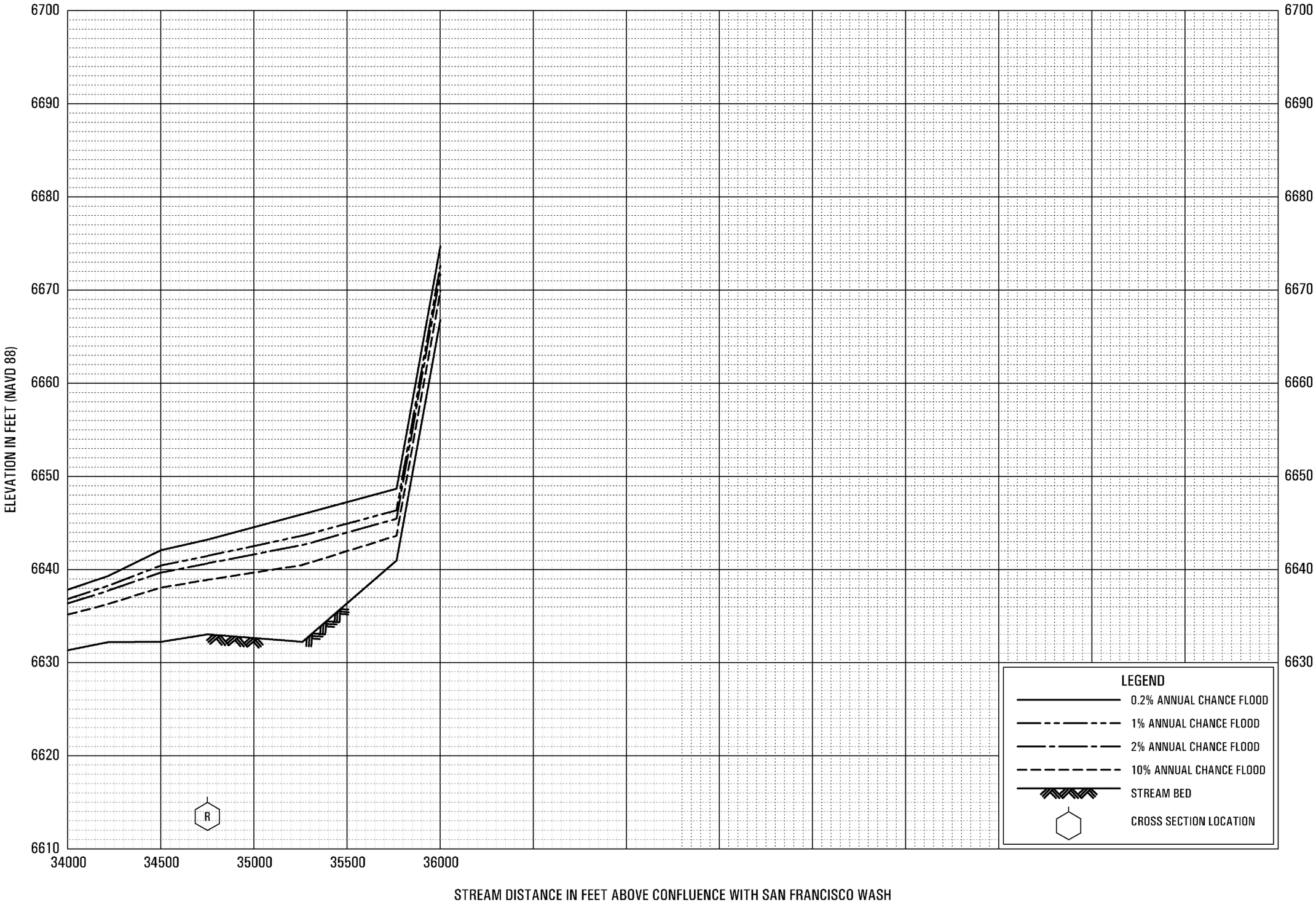

FLOOD PROFILES

RIO DE FLAG

FEDERAL EMERGENCY MANAGEMENT AGENCY

COCONINO COUNTY, AZ

AND INCORPORATED AREAS

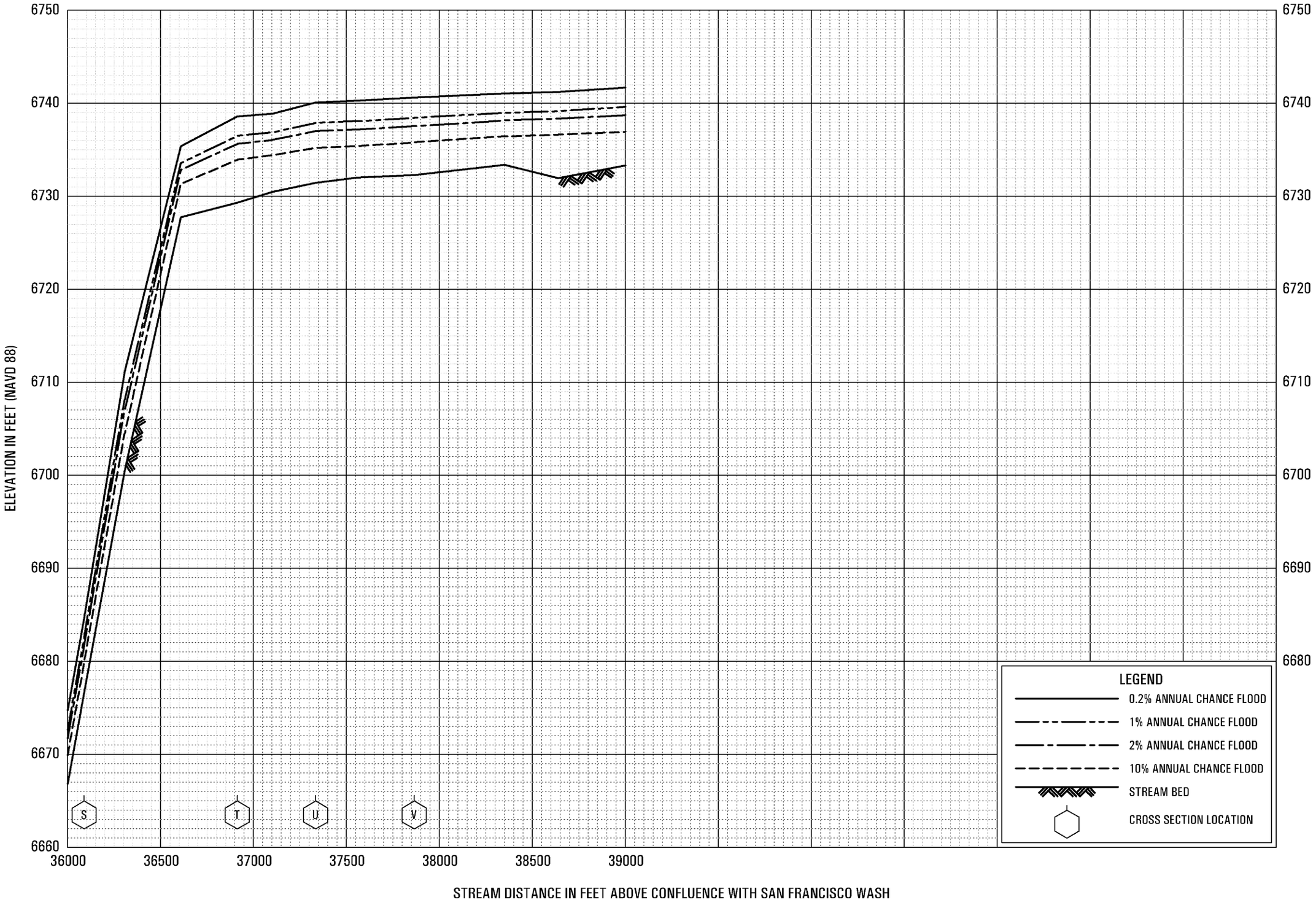

FLOOD PROFILES

RIO DE FLAG

FEDERAL EMERGENCY MANAGEMENT AGENCY

COCONINO COUNTY, AZ

AND INCORPORATED AREAS

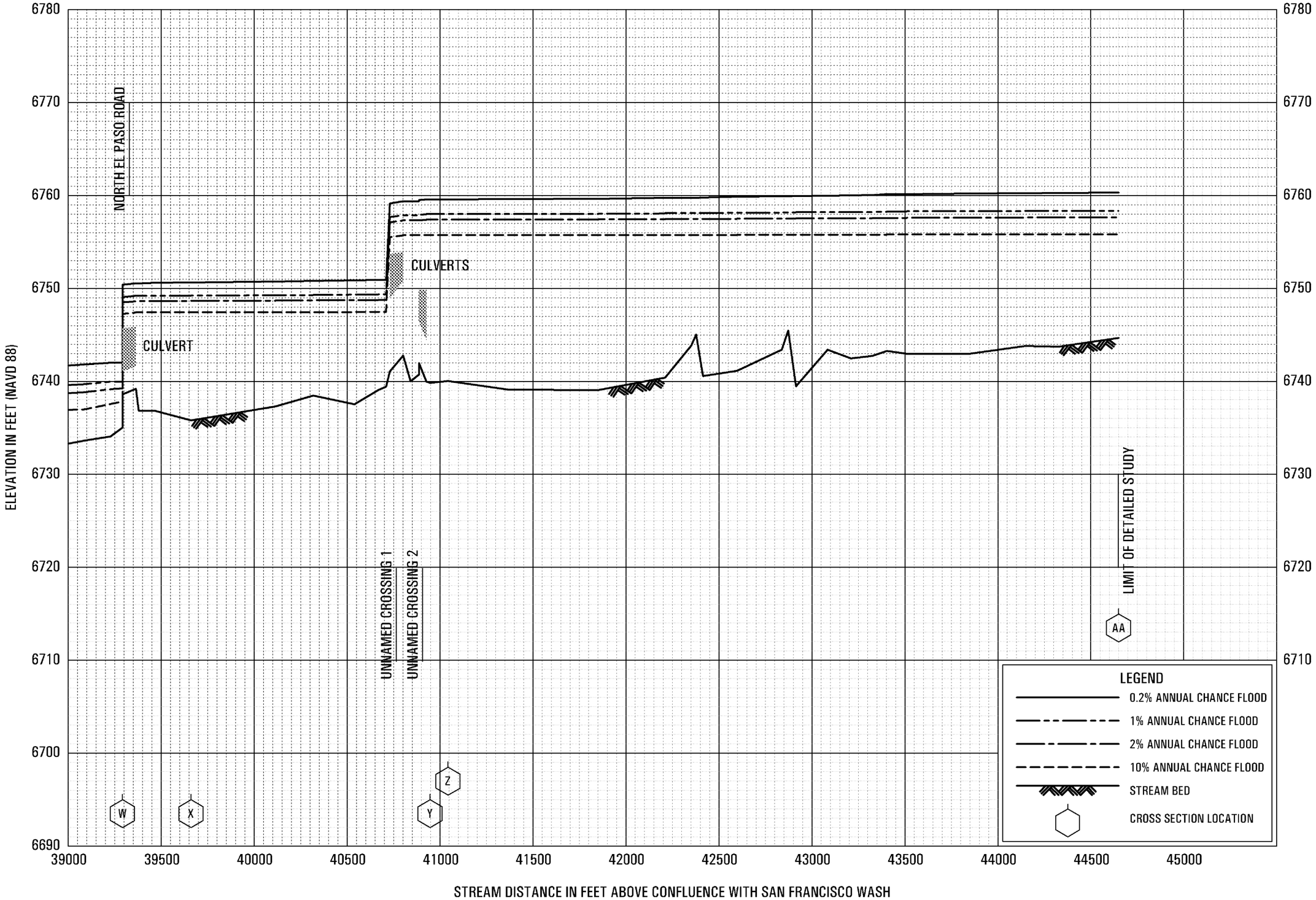

FLOOD PROFILES

RIO DE FLAG

FEDERAL EMERGENCY MANAGEMENT AGENCY

COCONINO COUNTY, AZ

AND INCORPORATED AREAS

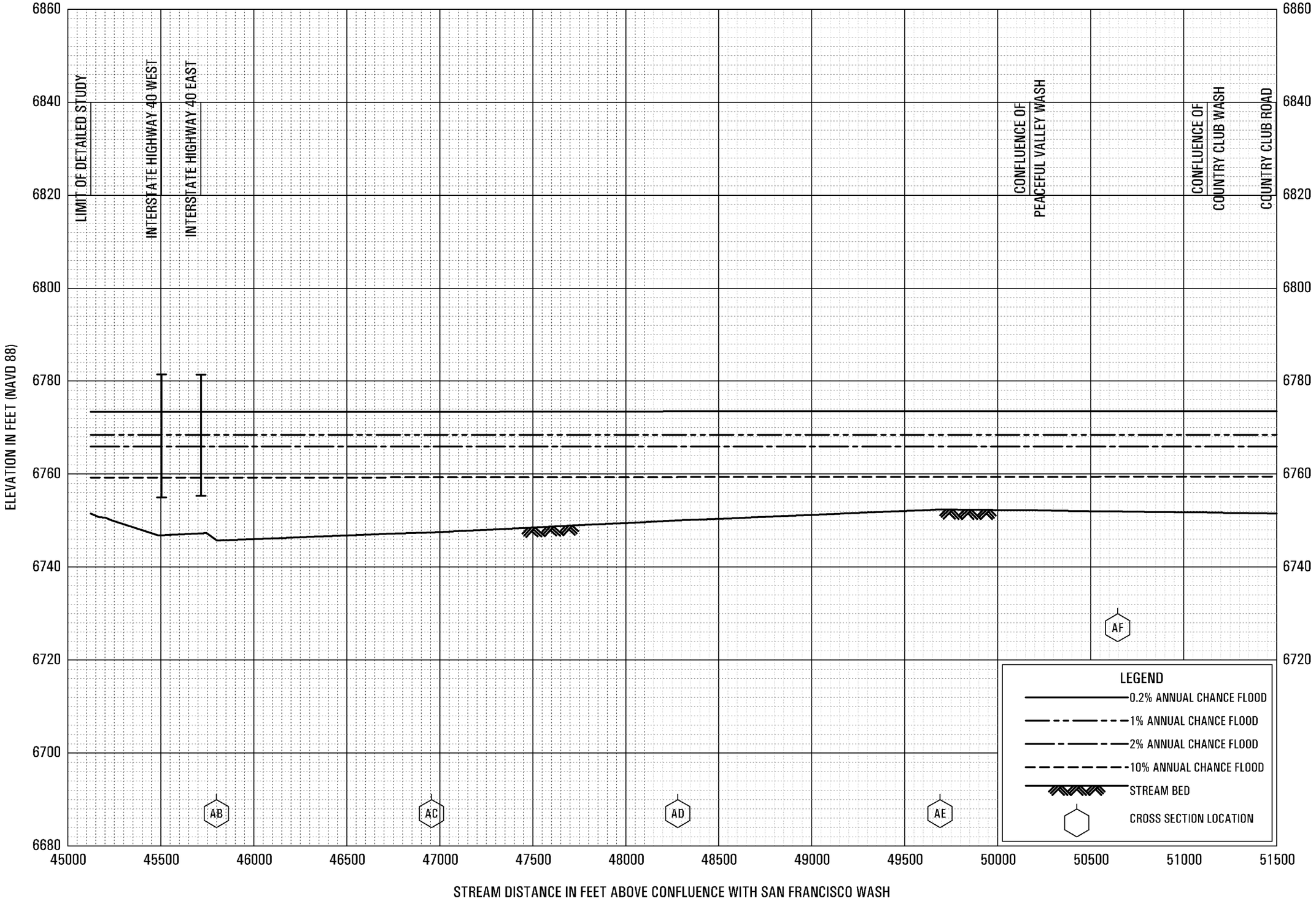

FLOOD PROFILES

RIO DE FLAG

FEDERAL EMERGENCY MANAGEMENT AGENCY

COCONINO COUNTY, AZ

AND INCORPORATED AREAS

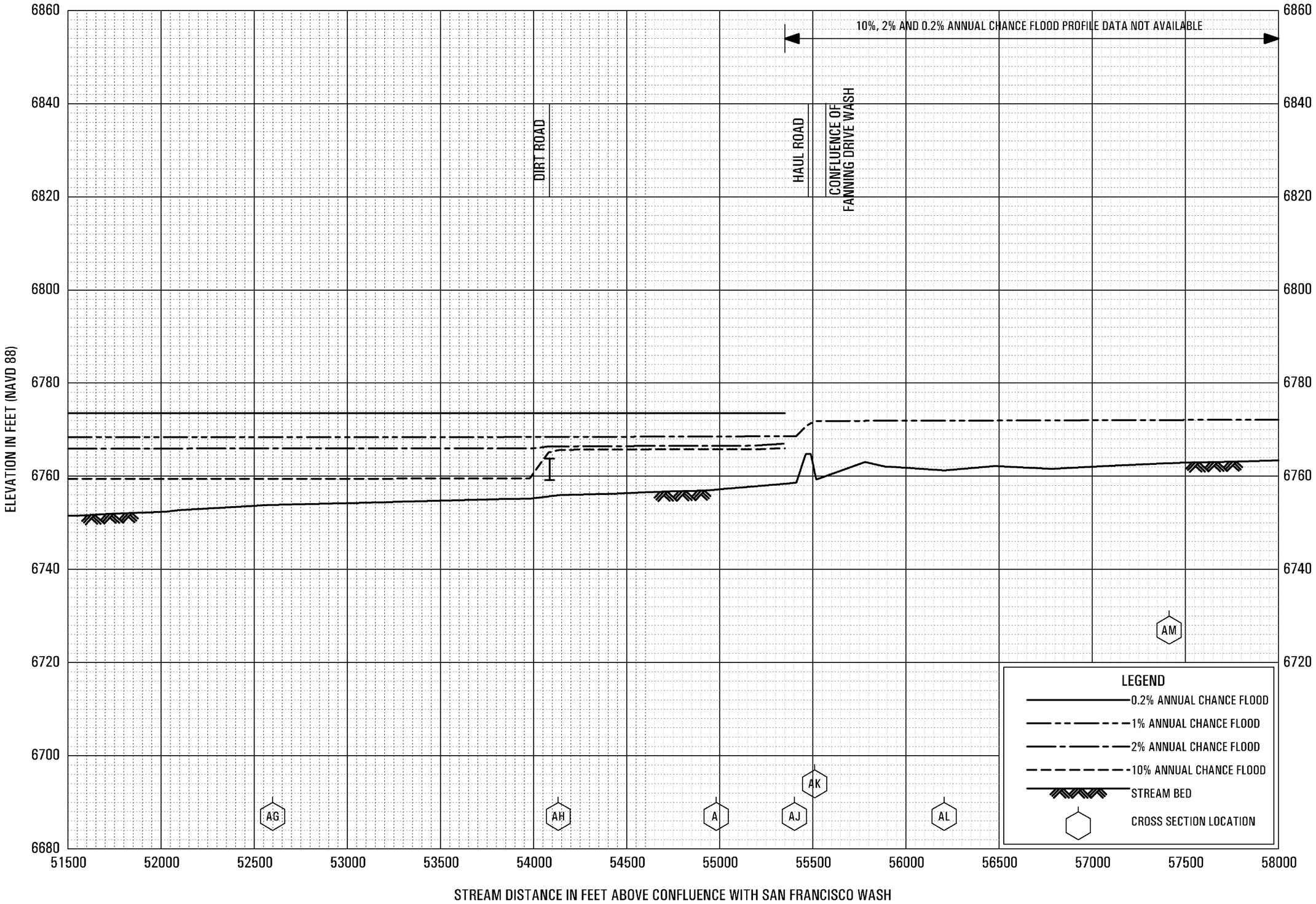

FLOOD PROFILES

RIO DE FLAG

FEDERAL EMERGENCY MANAGEMENT AGENCY

COCONINO COUNTY, AZ

AND INCORPORATED AREAS

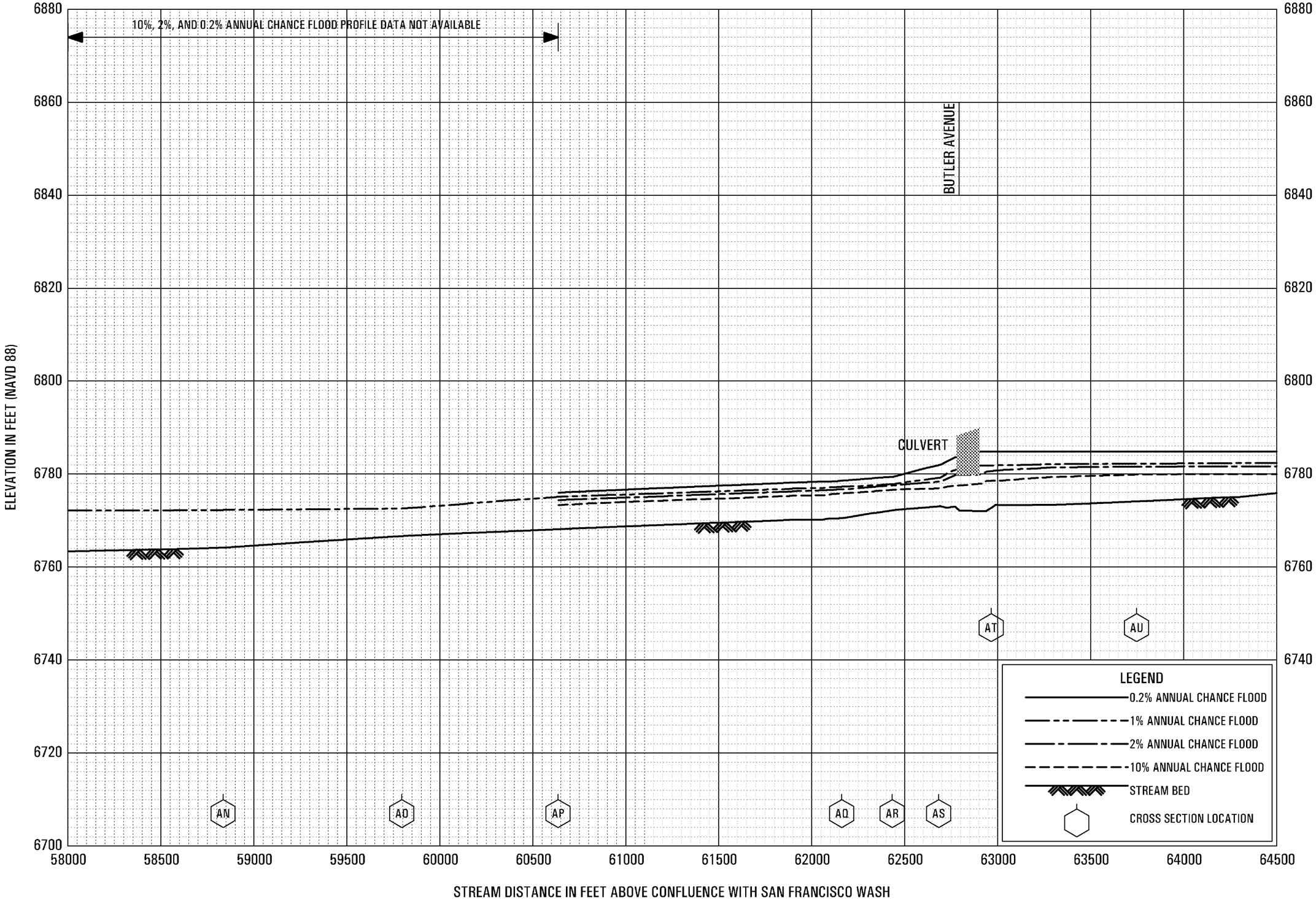

FLOOD PROFILES

RIO DE FLAG

FEDERAL EMERGENCY MANAGEMENT AGENCY

COCONINO COUNTY, AZ

AND INCORPORATED AREAS

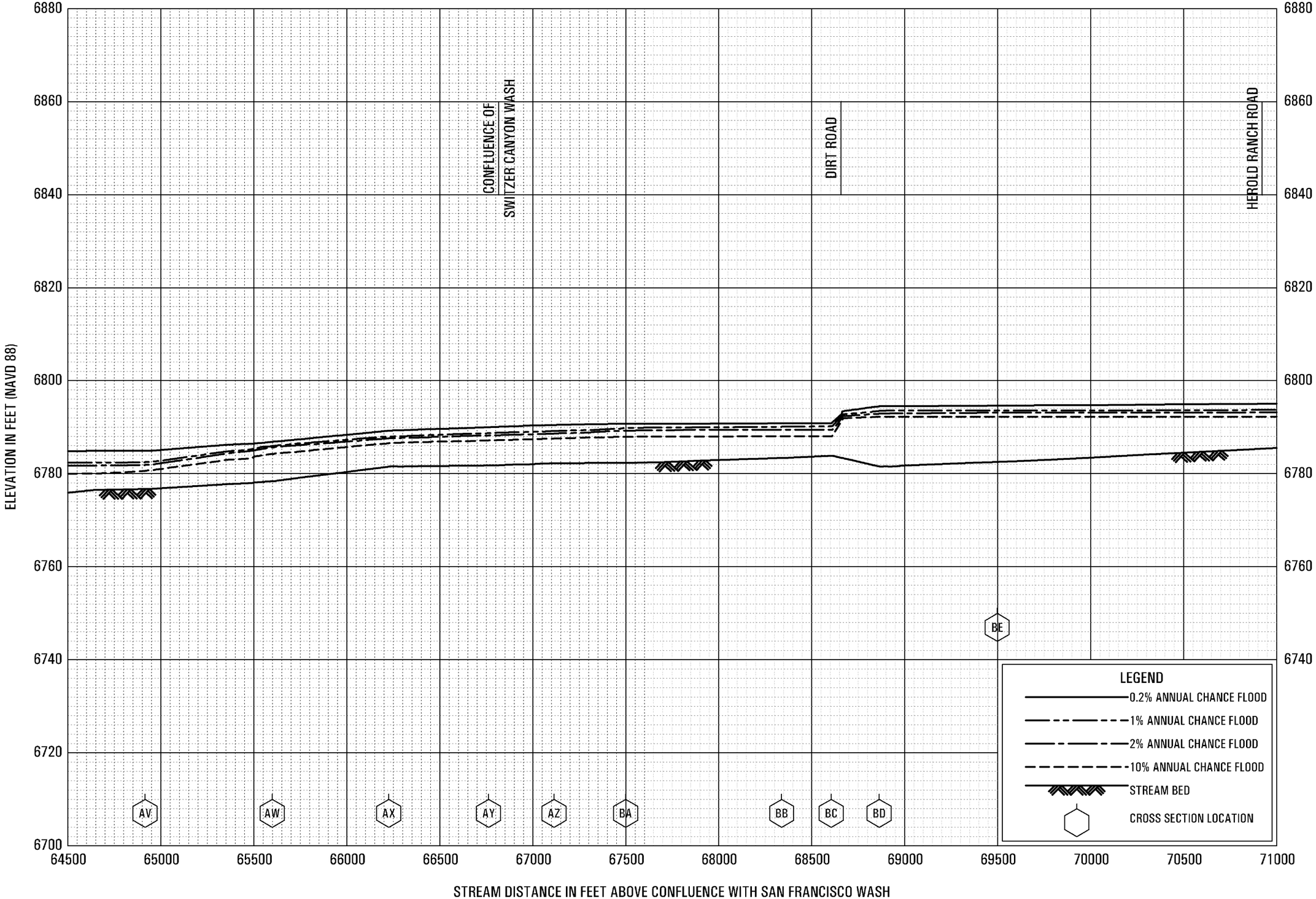

FLOOD PROFILES

RIO DE FLAG

FEDERAL EMERGENCY MANAGEMENT AGENCY

COCONINO COUNTY, AZ

AND INCORPORATED AREAS

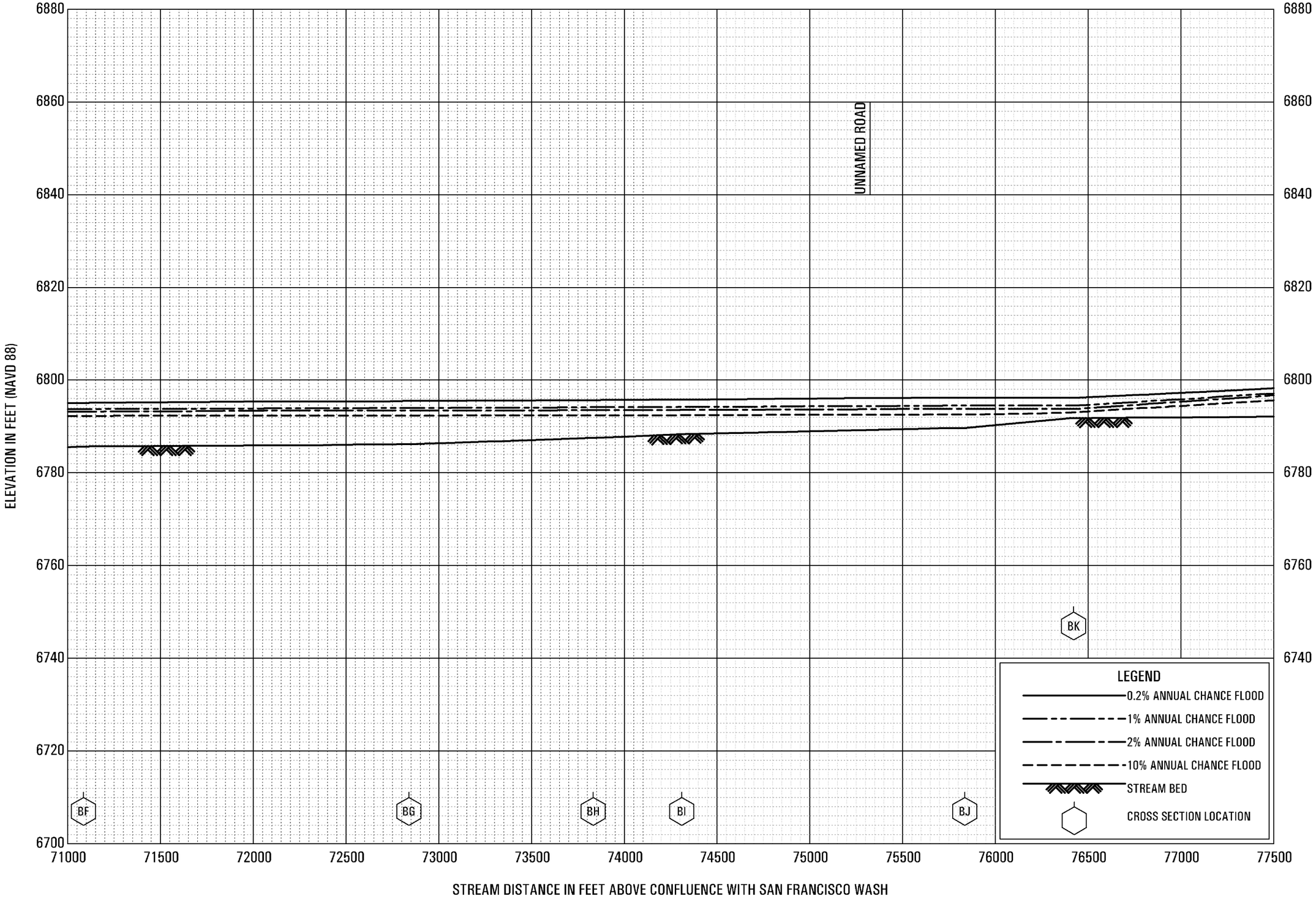

FLOOD PROFILES

RIO DE FLAG

FEDERAL EMERGENCY MANAGEMENT AGENCY

COCONINO COUNTY, AZ

AND INCORPORATED AREAS

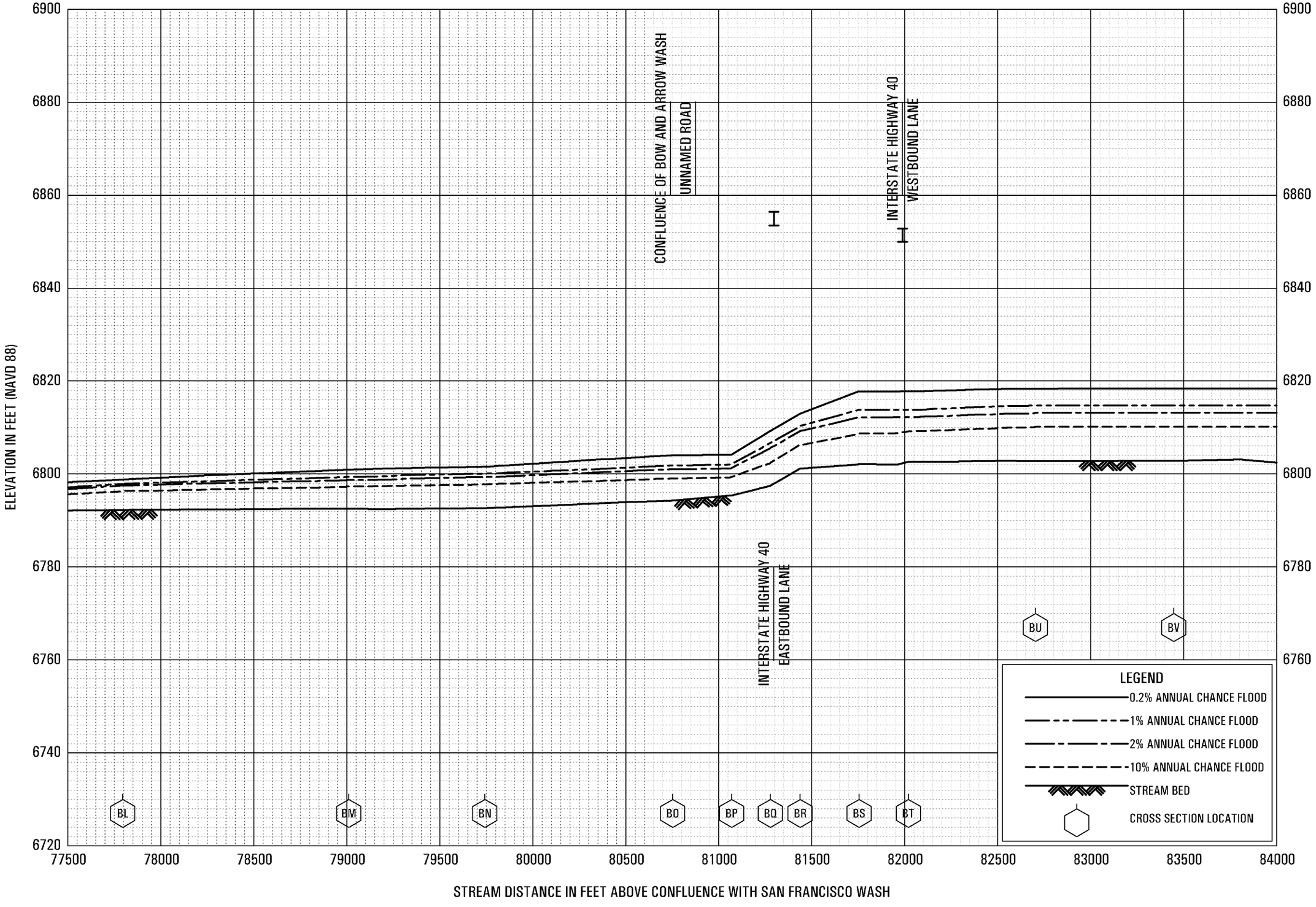

FLOOD PROFILES

RIO DE FLAG

FEDERAL EMERGENCY MANAGEMENT AGENCY

COCONINO COUNTY, AZ

AND INCORPORATED AREAS

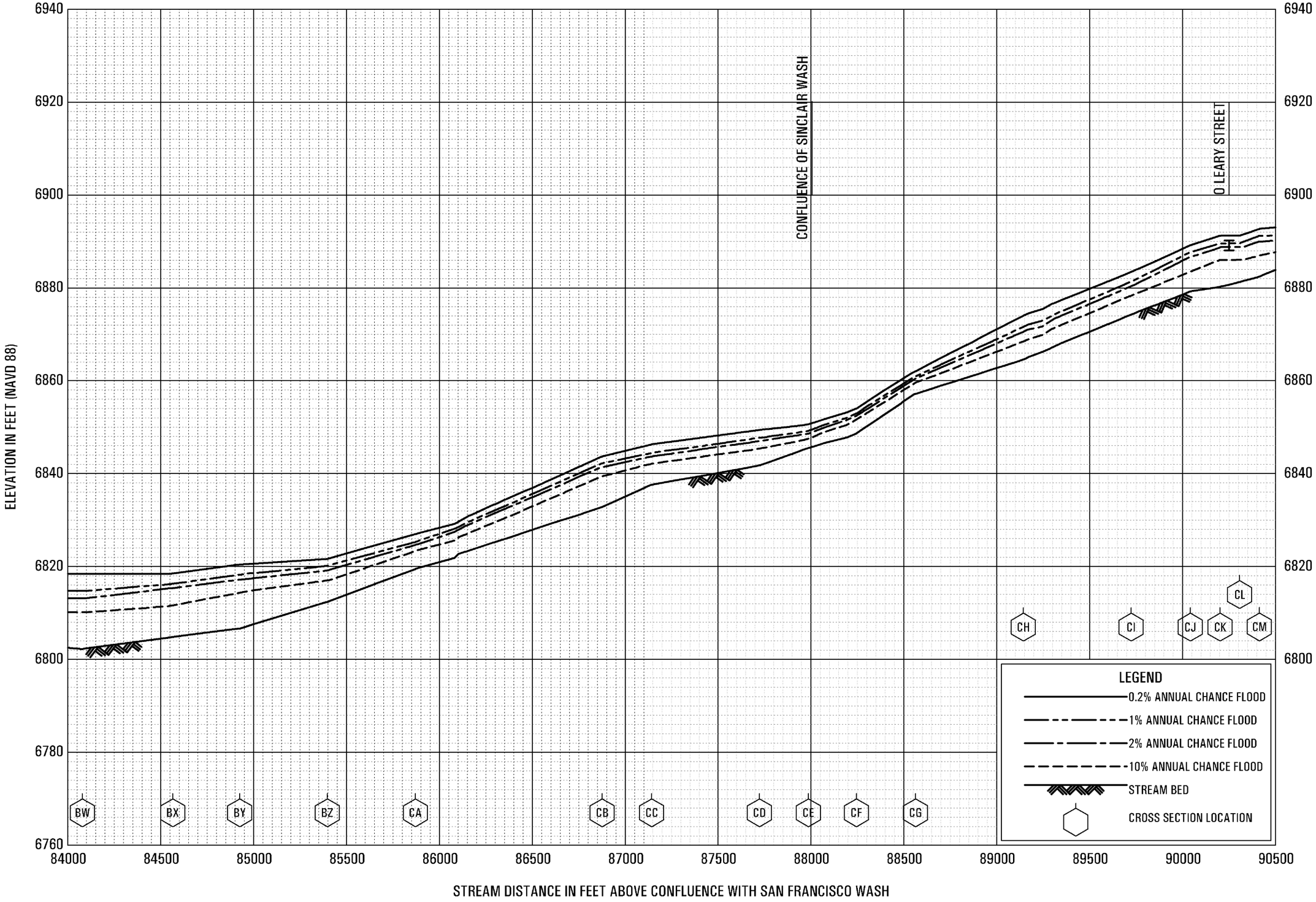

FLOOD PROFILES

RIO DE FLAG

FEDERAL EMERGENCY MANAGEMENT AGENCY

COCONINO COUNTY, AZ

AND INCORPORATED AREAS

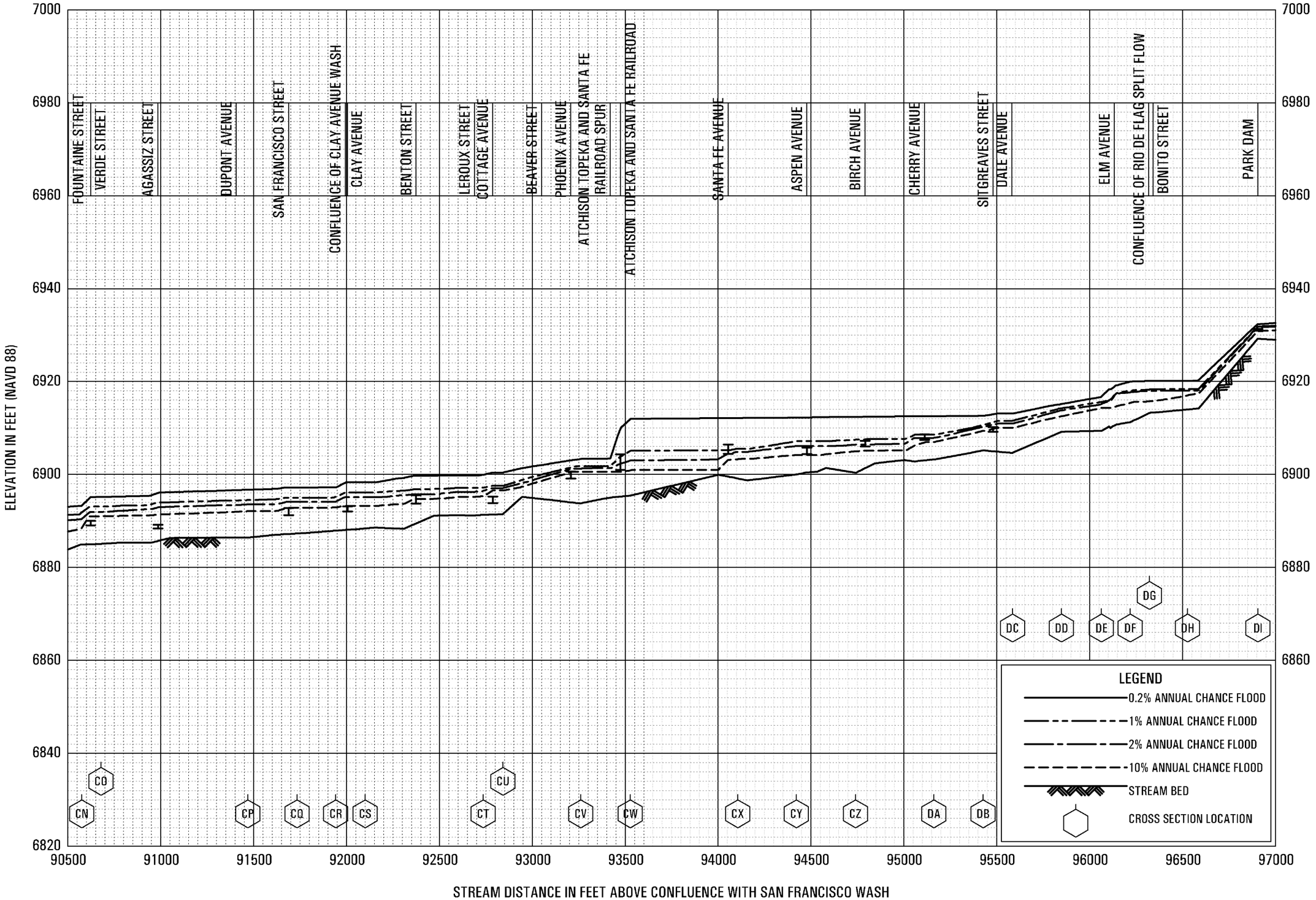

FLOOD PROFILES

RIO DE FLAG

FEDERAL EMERGENCY MANAGEMENT AGENCY

COCONINO COUNTY, AZ

AND INCORPORATED AREAS

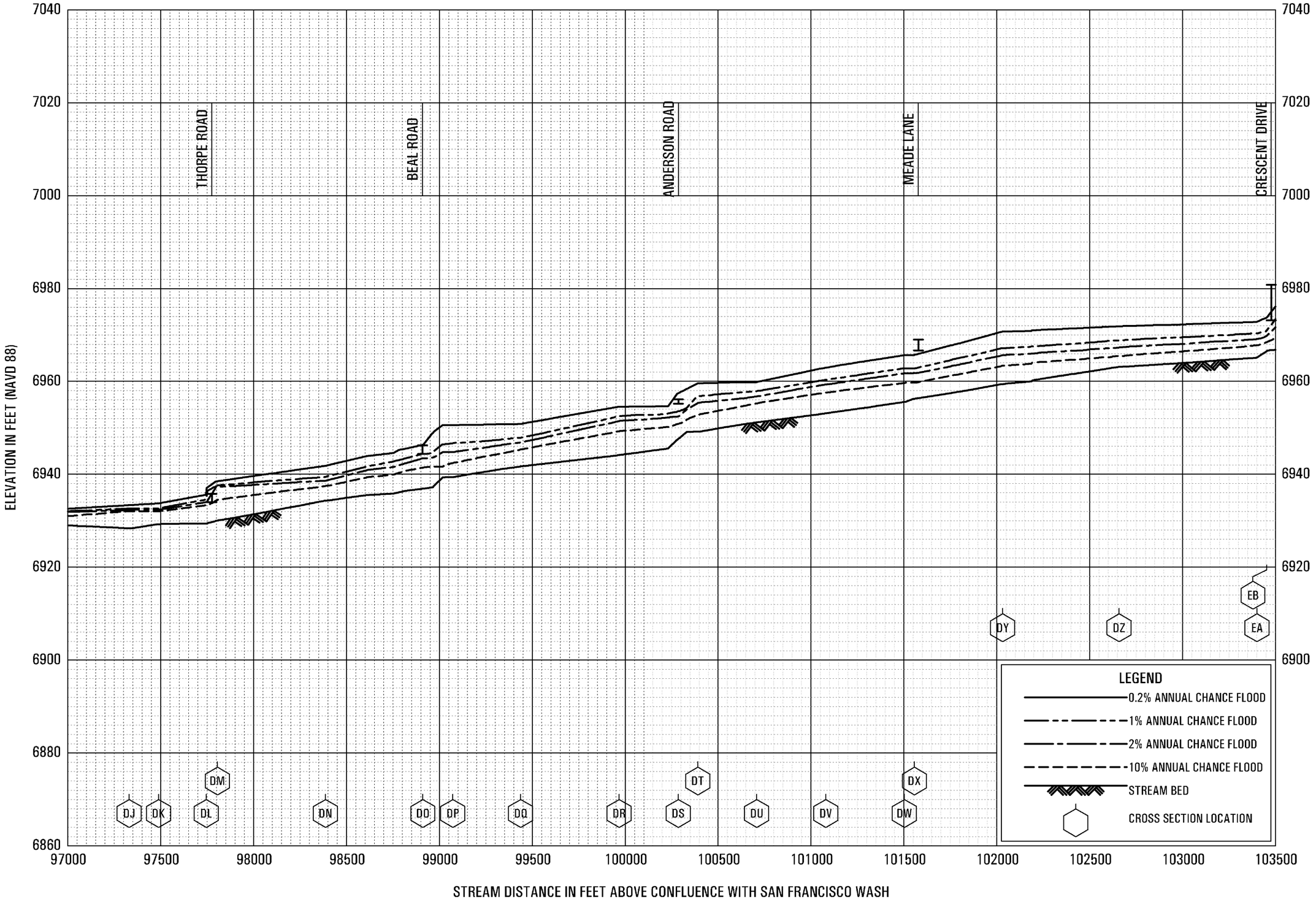

FLOOD PROFILES

RIO DE FLAG

FEDERAL EMERGENCY MANAGEMENT AGENCY

COCONINO COUNTY, AZ

AND INCORPORATED AREAS

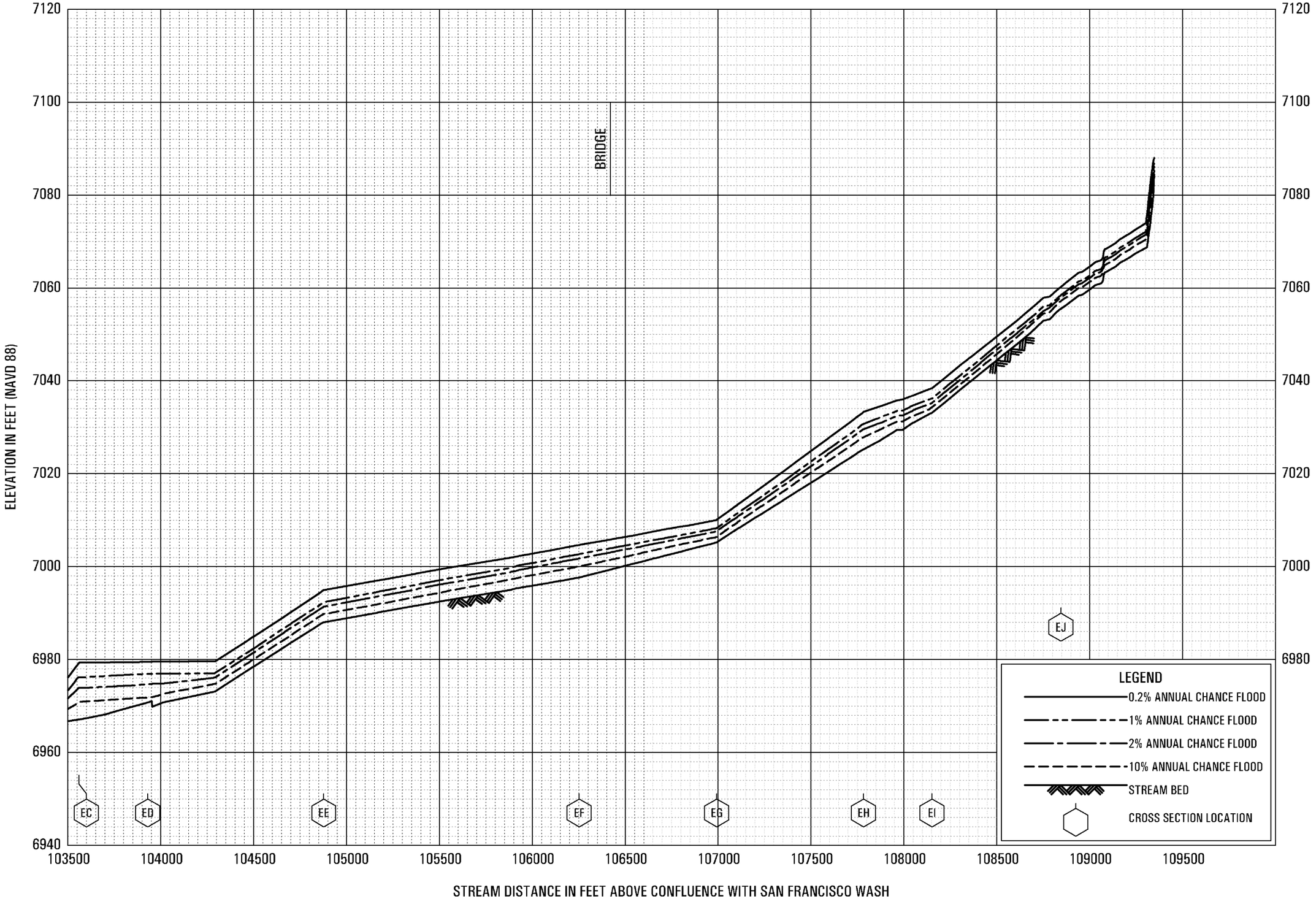

FLOOD PROFILES

RIO DE FLAG

FEDERAL EMERGENCY MANAGEMENT AGENCY

COCONINO COUNTY, AZ

AND INCORPORATED AREAS

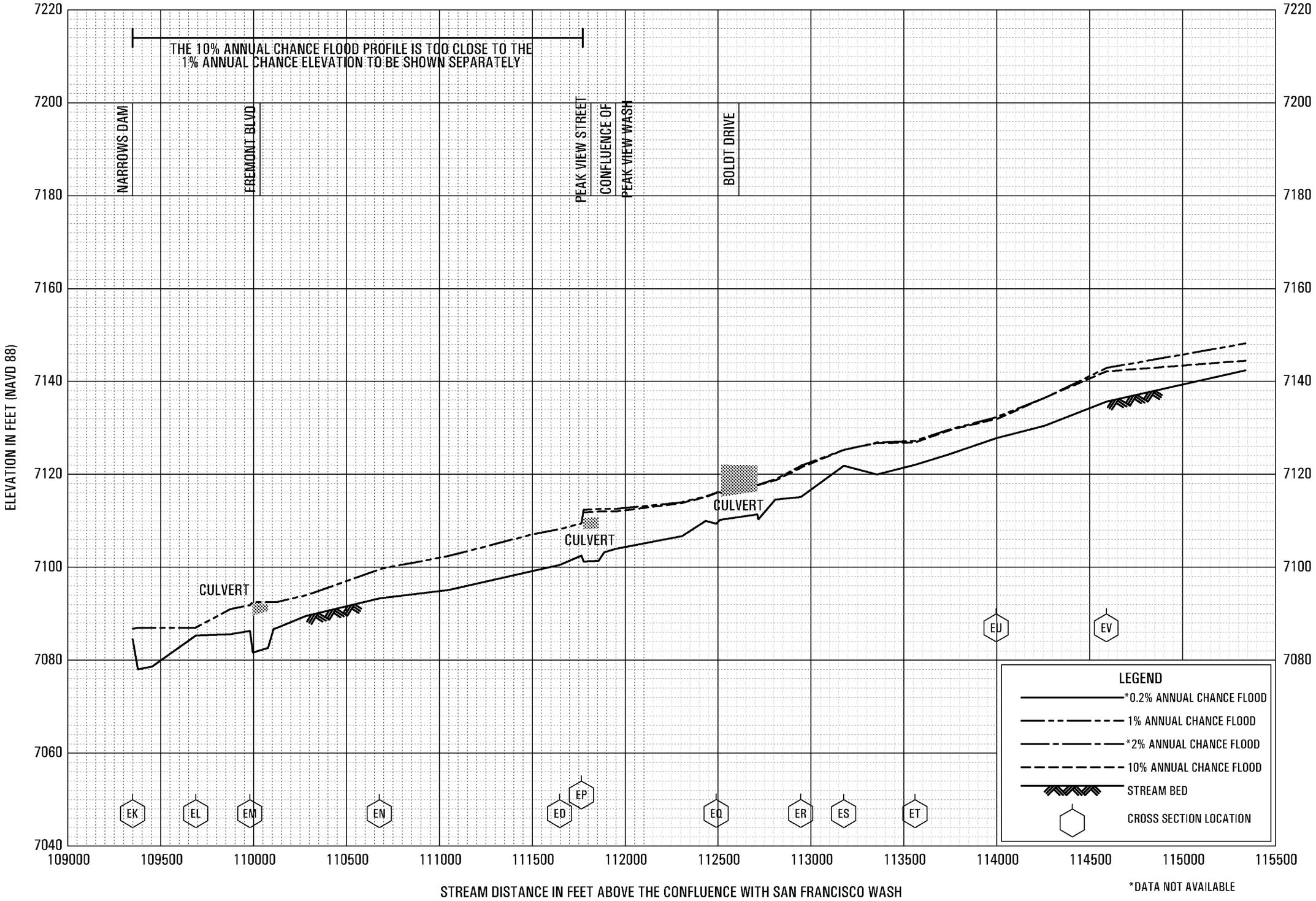

FLOOD PROFILES

RIO DE FLAG

FEDERAL EMERGENCY MANAGEMENT AGENCY

COCONINO COUNTY, AZ

AND INCORPORATED AREAS

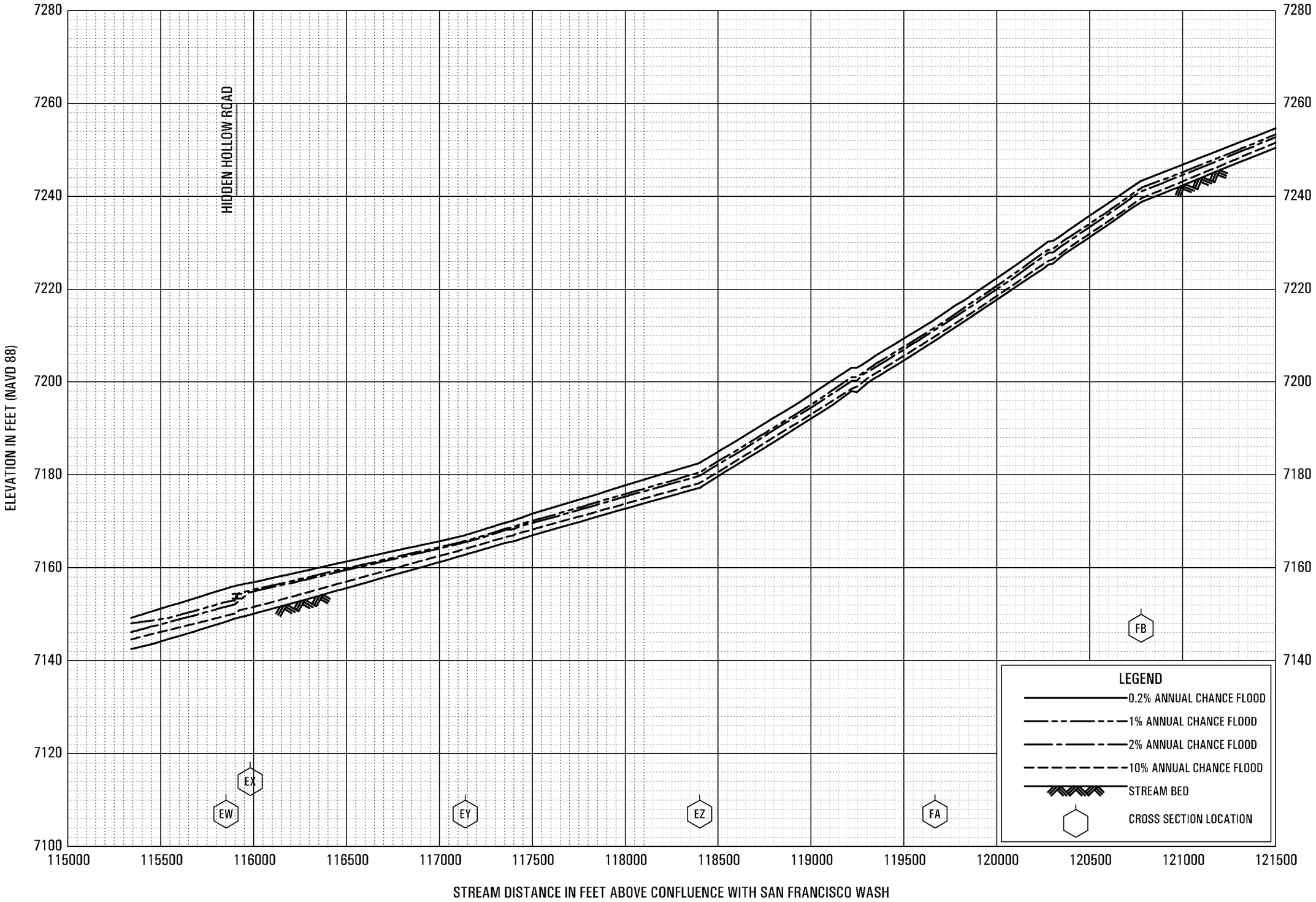

FLOOD PROFILES

RIO DE FLAG

FEDERAL EMERGENCY MANAGEMENT AGENCY

COCONINO COUNTY, AZ

AND INCORPORATED AREAS

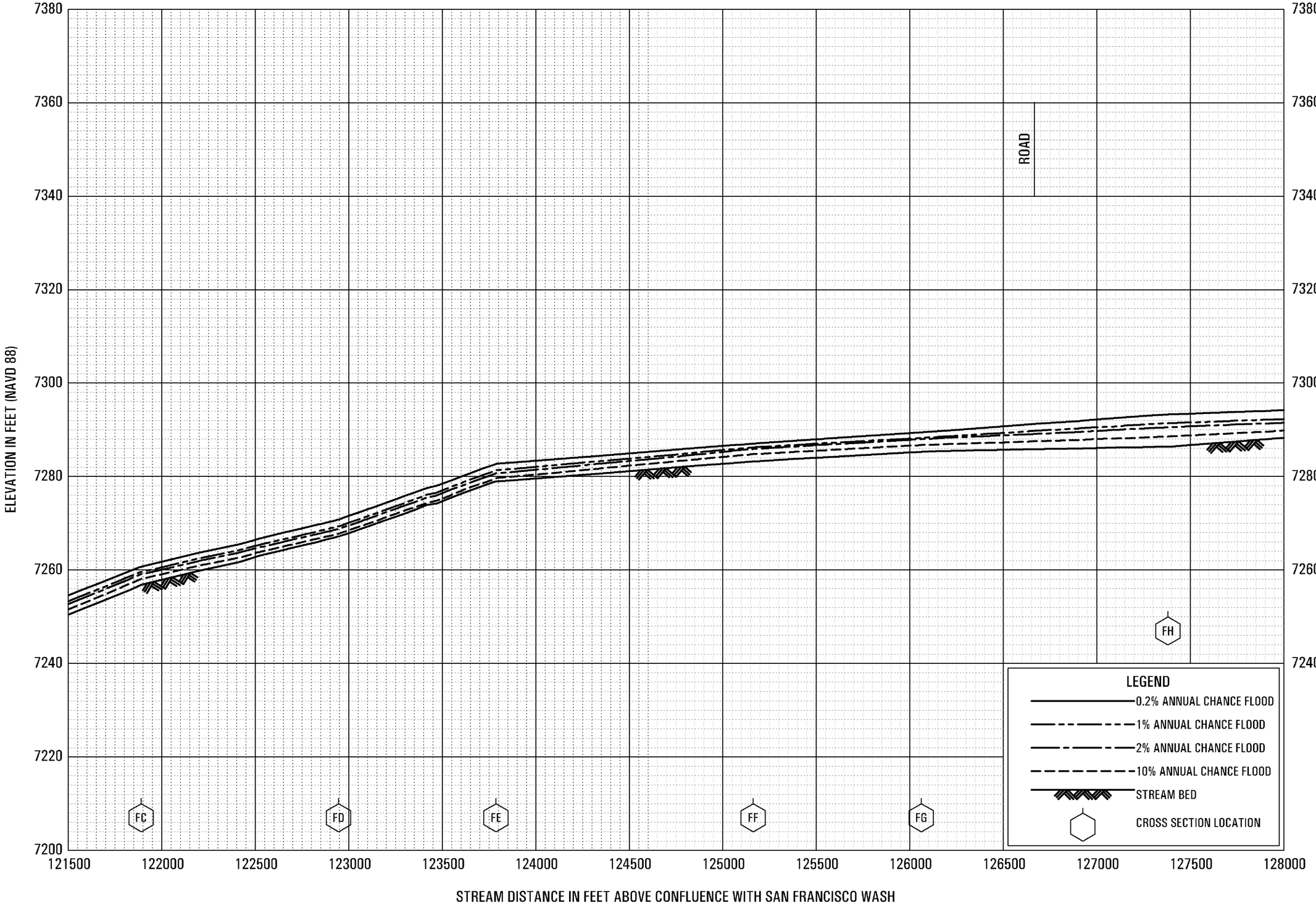

FLOOD PROFILES

RIO DE FLAG

FEDERAL EMERGENCY MANAGEMENT AGENCY

COCONINO COUNTY, AZ

AND INCORPORATED AREAS

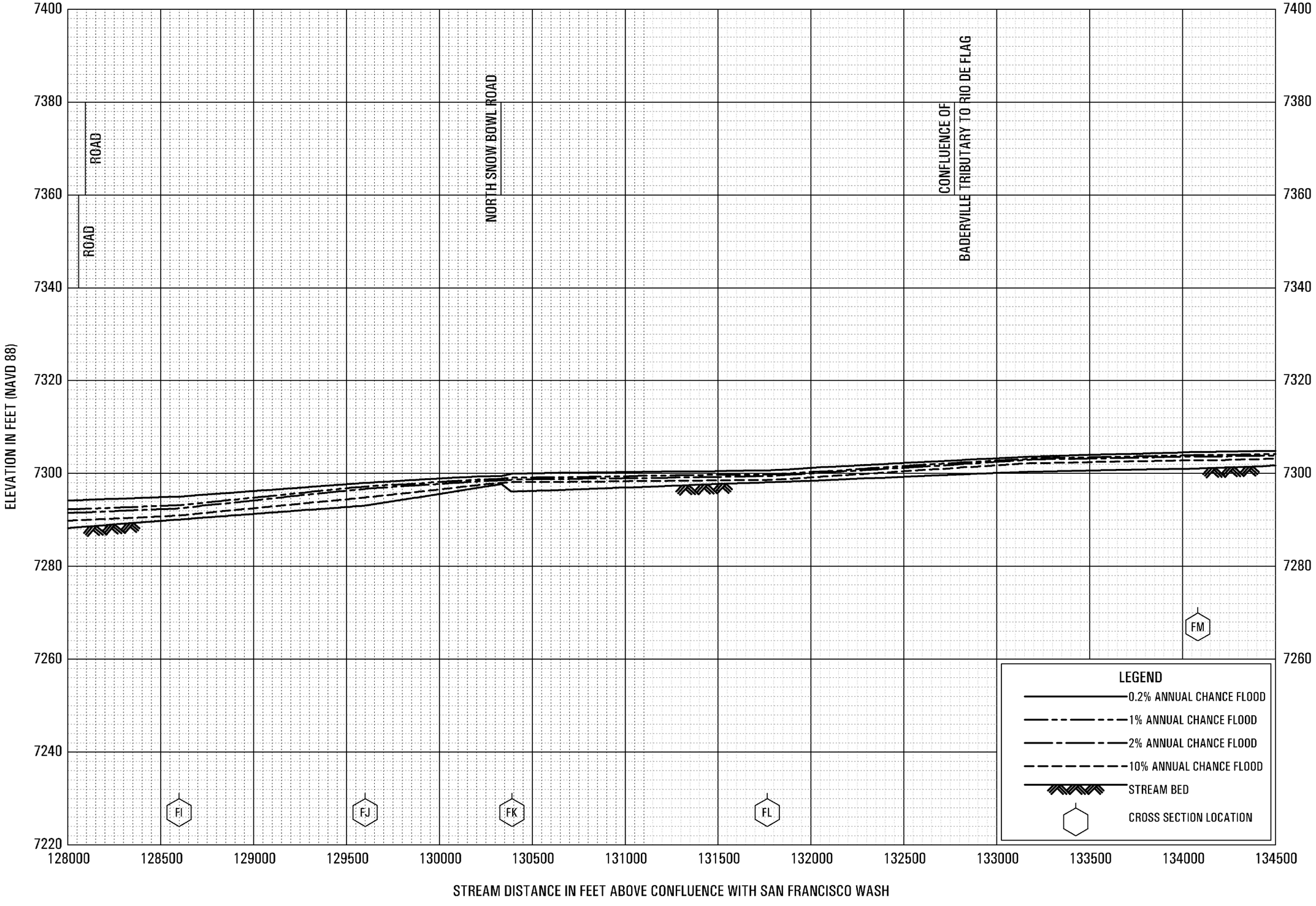

FLOOD PROFILES

RIO DE FLAG

FEDERAL EMERGENCY MANAGEMENT AGENCY

COCONINO COUNTY, AZ

AND INCORPORATED AREAS

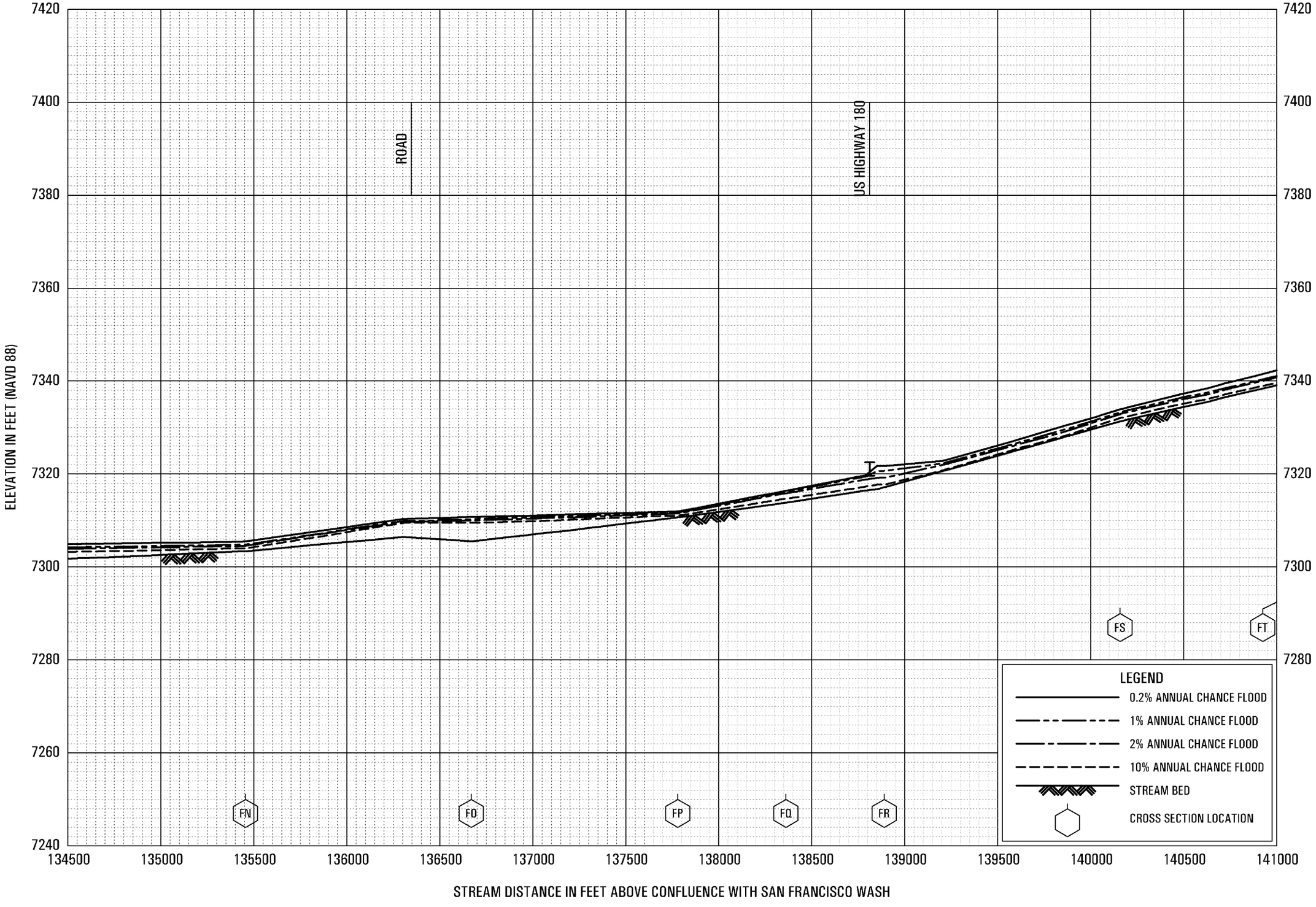

FLOOD PROFILES

RIO DE FLAG

FEDERAL EMERGENCY MANAGEMENT AGENCY

COCONINO COUNTY, AZ

AND INCORPORATED AREAS

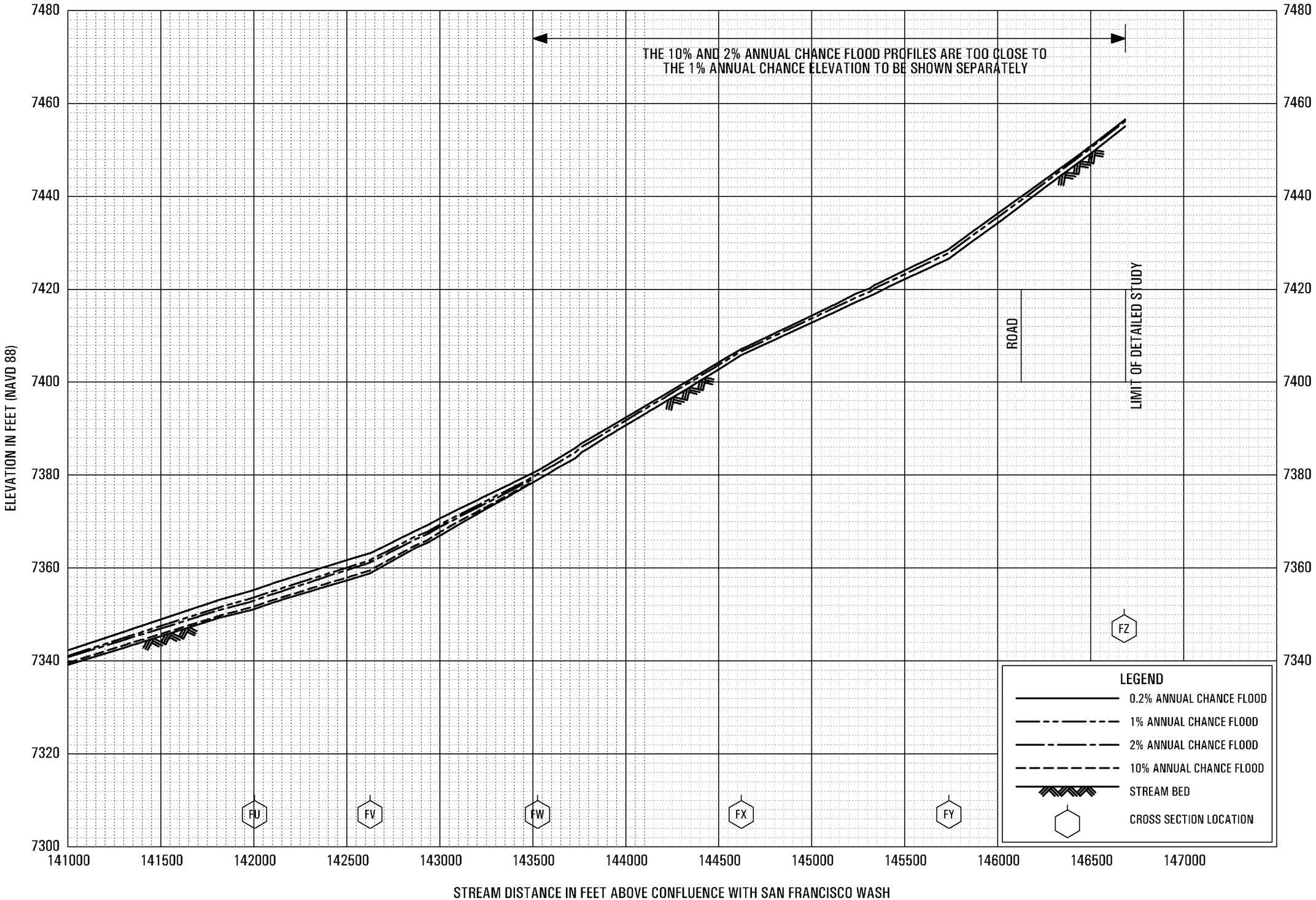

FLOOD PROFILES

RIO DE FLAG

FEDERAL EMERGENCY MANAGEMENT AGENCY

COCONINO COUNTY, AZ

AND INCORPORATED AREAS

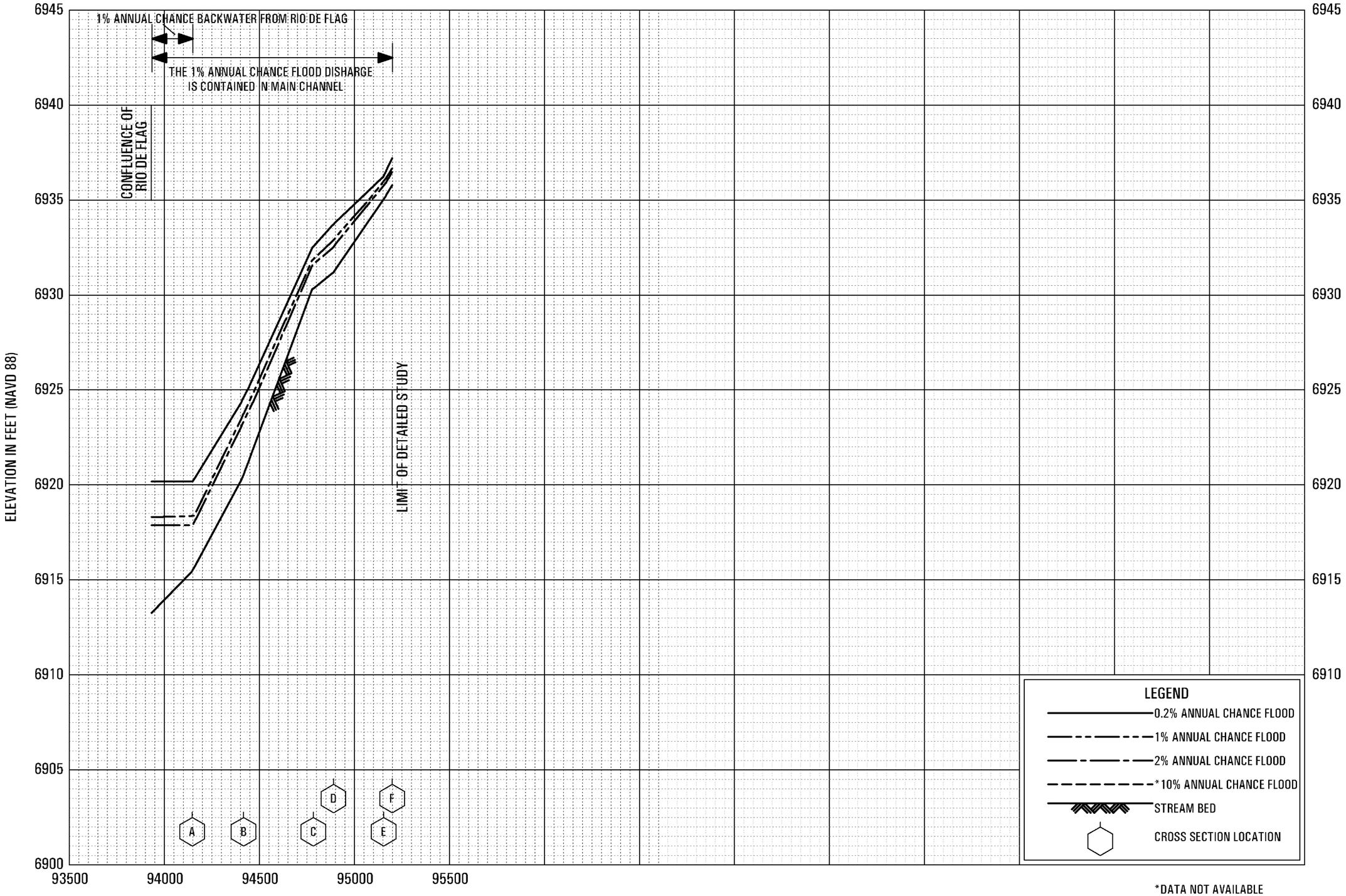

FLOOD PROFILES

RIO DE FLAG SPLIT FLOW

FEDERAL EMERGENCY MANAGEMENT AGENCY

COCONINO COUNTY, AZ

AND INCORPORATED AREAS

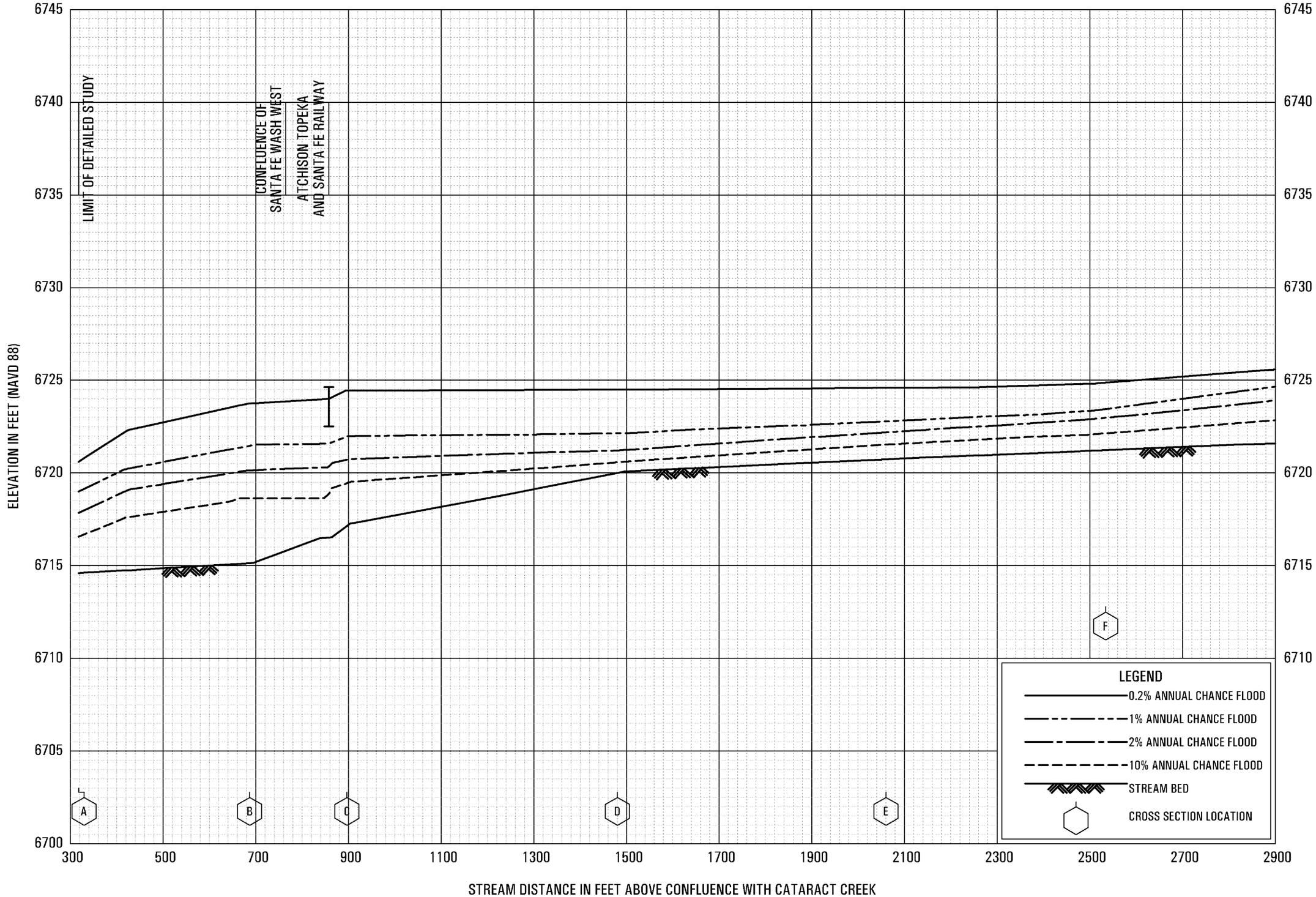

FLOOD PROFILES

SANTA FE WASH EAST

FEDERAL EMERGENCY MANAGEMENT AGENCY

COCONINO COUNTY, AZ

AND INCORPORATED AREAS

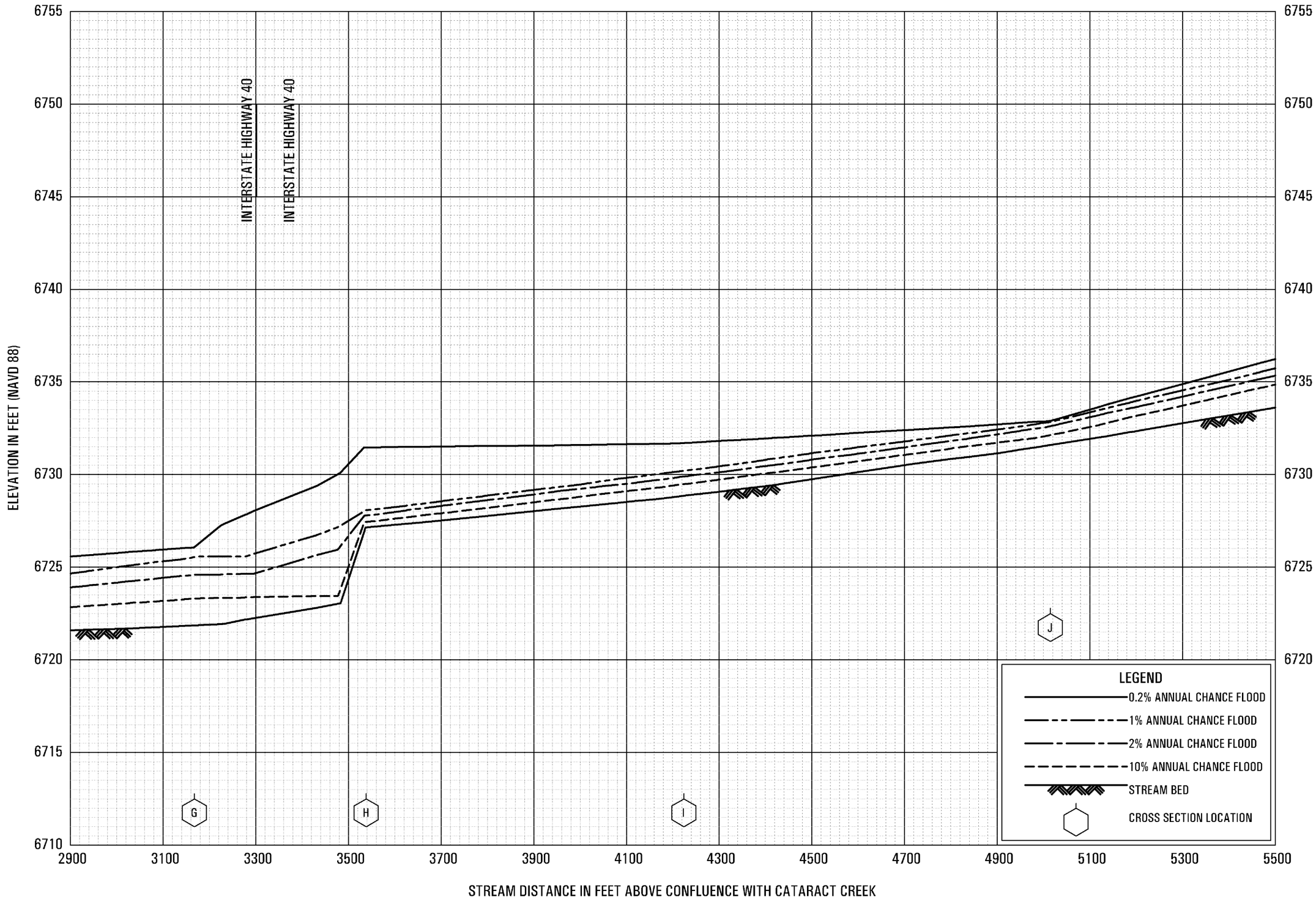

FLOOD PROFILES

SANTA FE WASH EAST

FEDERAL EMERGENCY MANAGEMENT AGENCY

COCONINO COUNTY, AZ

AND INCORPORATED AREAS

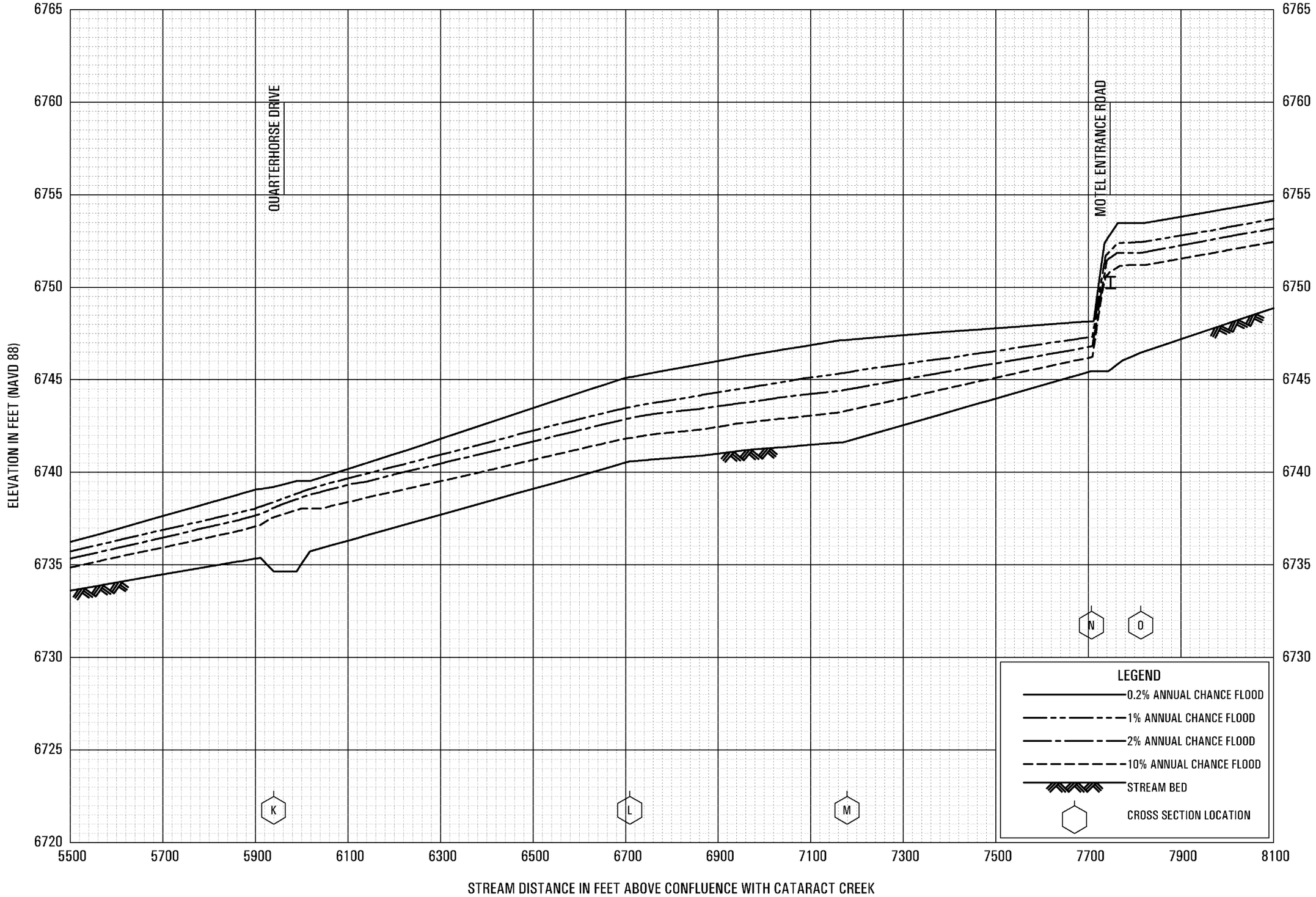

FLOOD PROFILES

SANTA FE WASH EAST

FEDERAL EMERGENCY MANAGEMENT AGENCY

COCONINO COUNTY, AZ

AND INCORPORATED AREAS

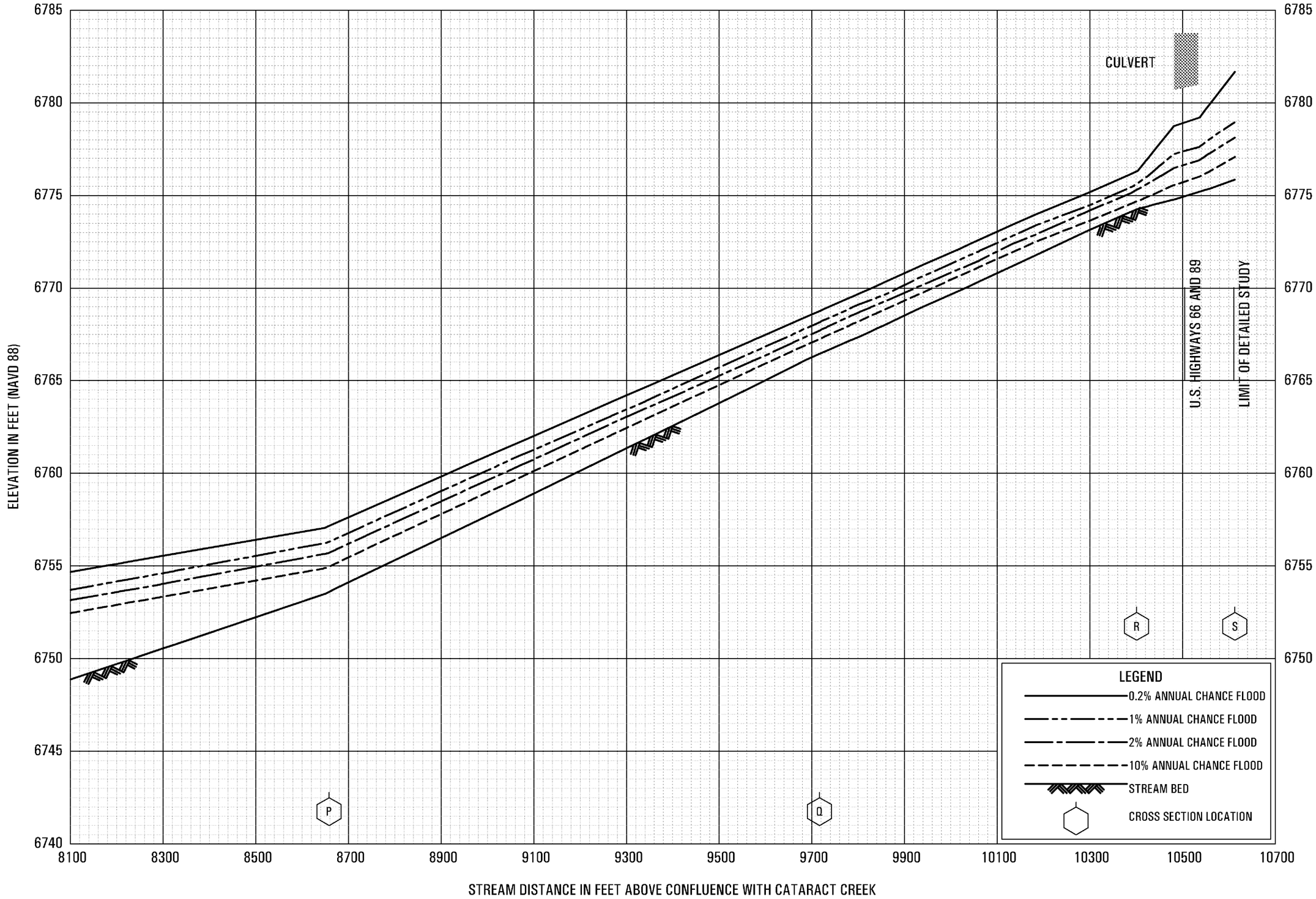

FLOOD PROFILES

SANTA FE WASH EAST

FEDERAL EMERGENCY MANAGEMENT AGENCY

COCONINO COUNTY, AZ

AND INCORPORATED AREAS

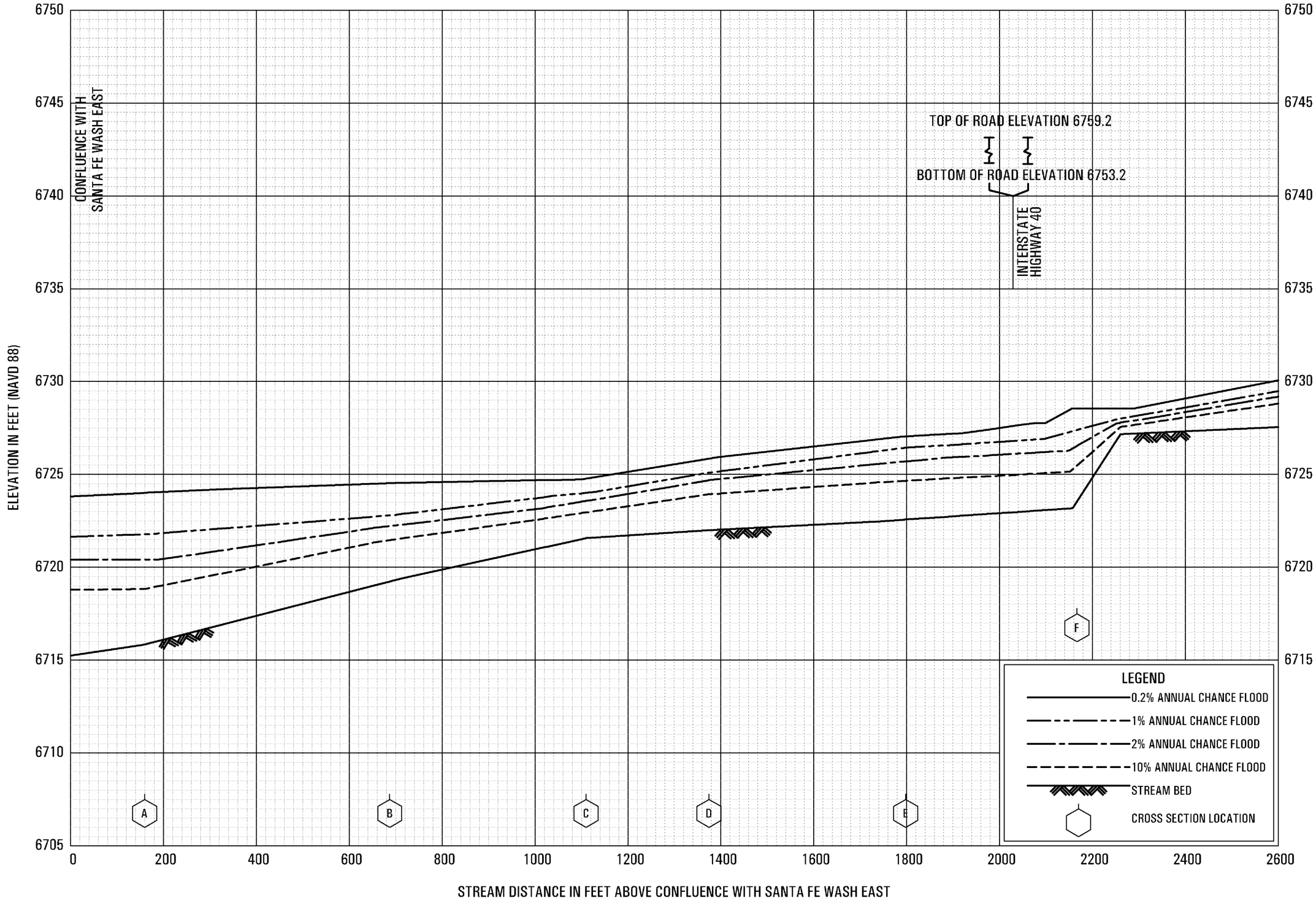

FLOOD PROFILES

SANTA FE WASH WEST

FEDERAL EMERGENCY MANAGEMENT AGENCY

COCONINO COUNTY, AZ

AND INCORPORATED AREAS

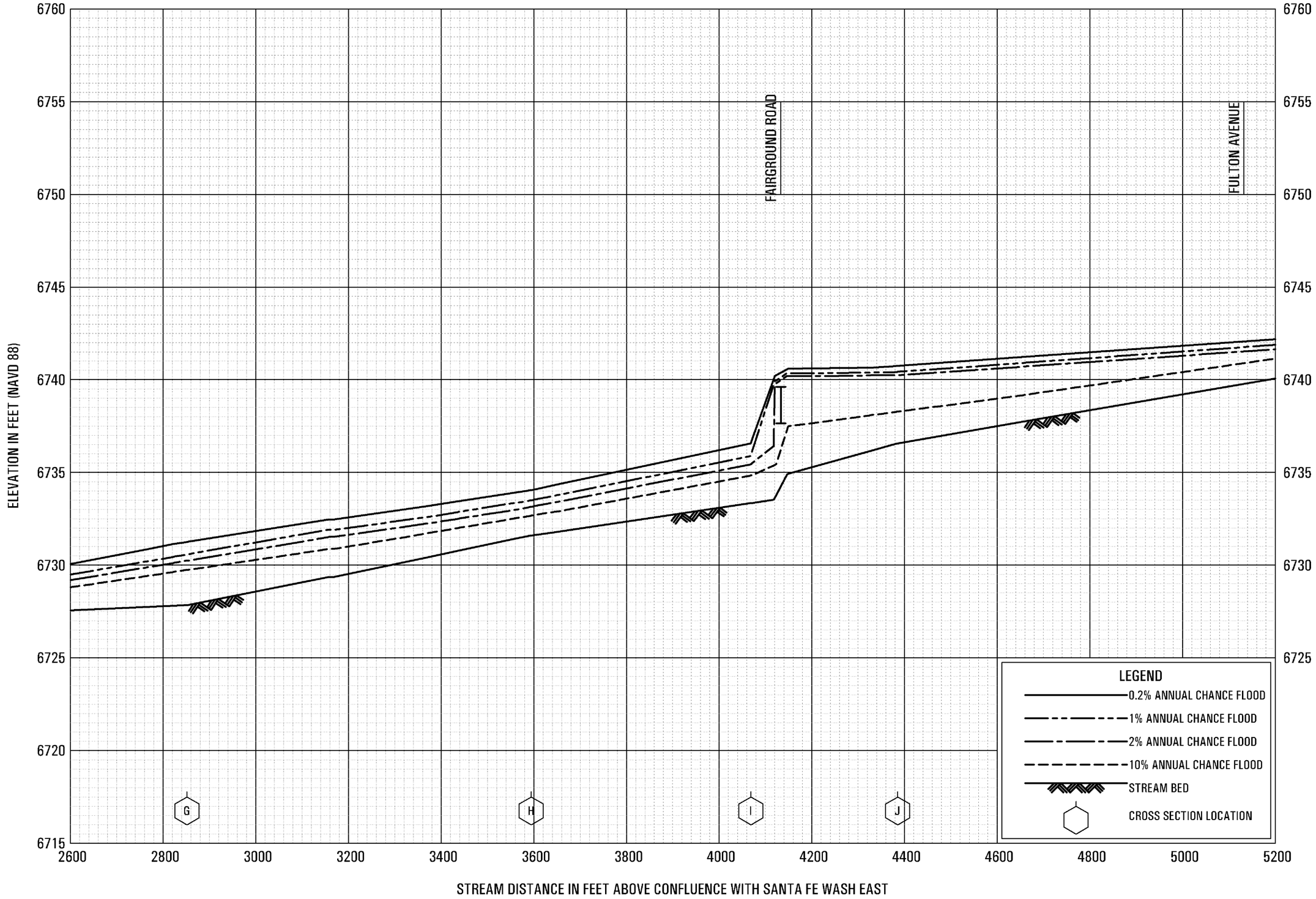

FLOOD PROFILES

SANTA FE WASH WEST

FEDERAL EMERGENCY MANAGEMENT AGENCY

COCONINO COUNTY, AZ

AND INCORPORATED AREAS

102P

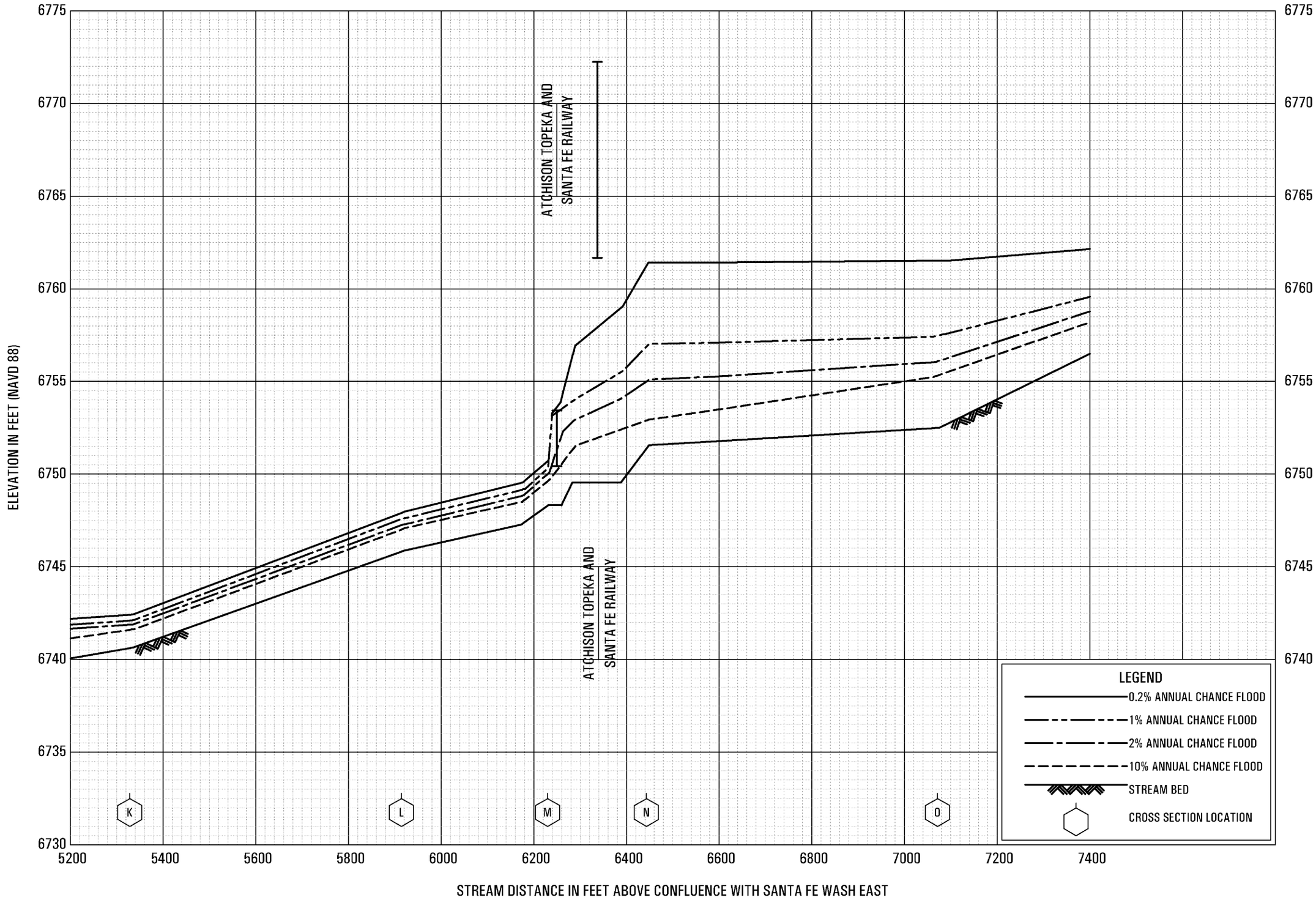

FLOOD PROFILES

SANTA FE WASH WEST

FEDERAL EMERGENCY MANAGEMENT AGENCY

COCONINO COUNTY, AZ

AND INCORPORATED AREAS

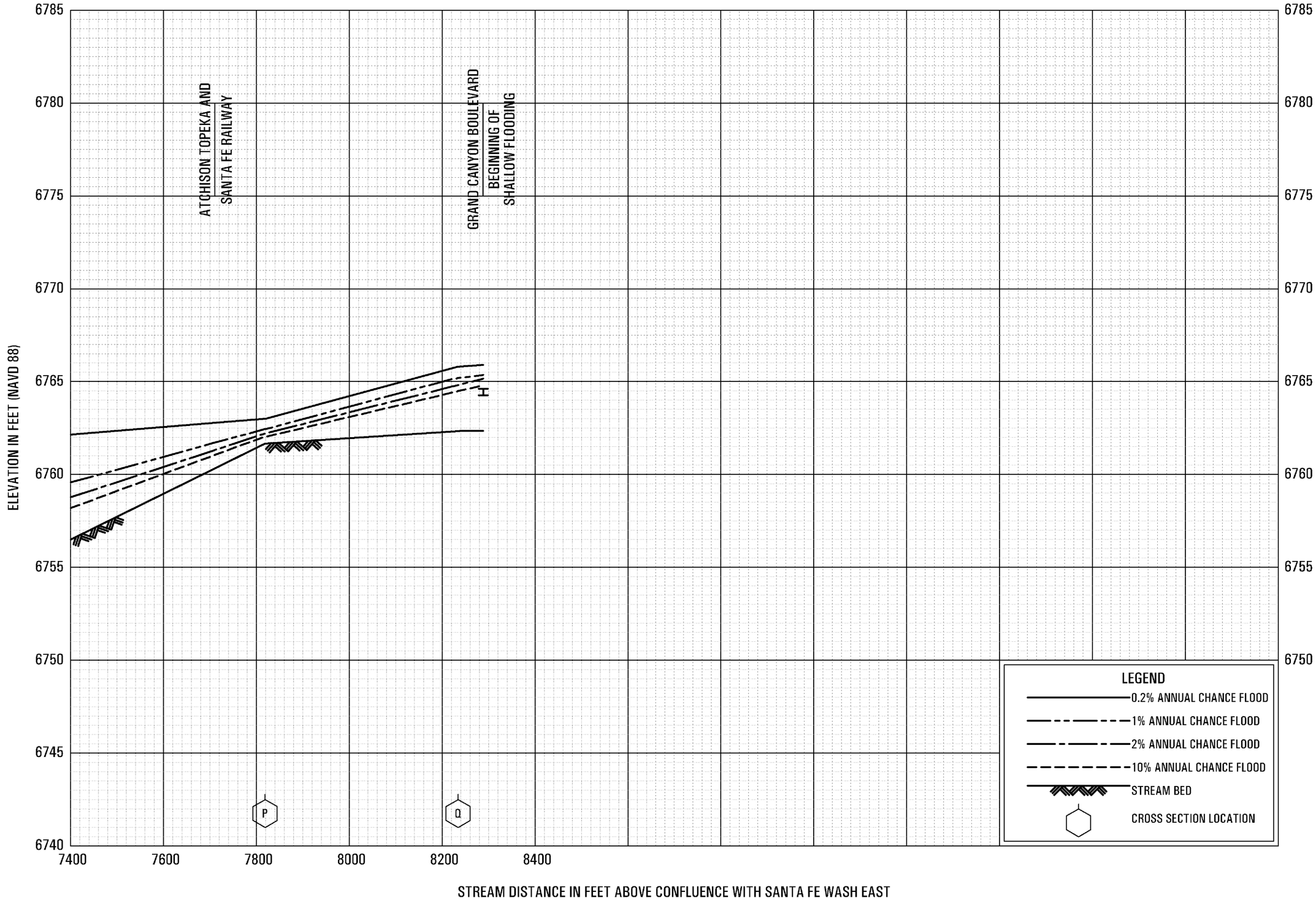

FLOOD PROFILES

SANTA FE WASH WEST

FEDERAL EMERGENCY MANAGEMENT AGENCY

COCONINO COUNTY, AZ

AND INCORPORATED AREAS

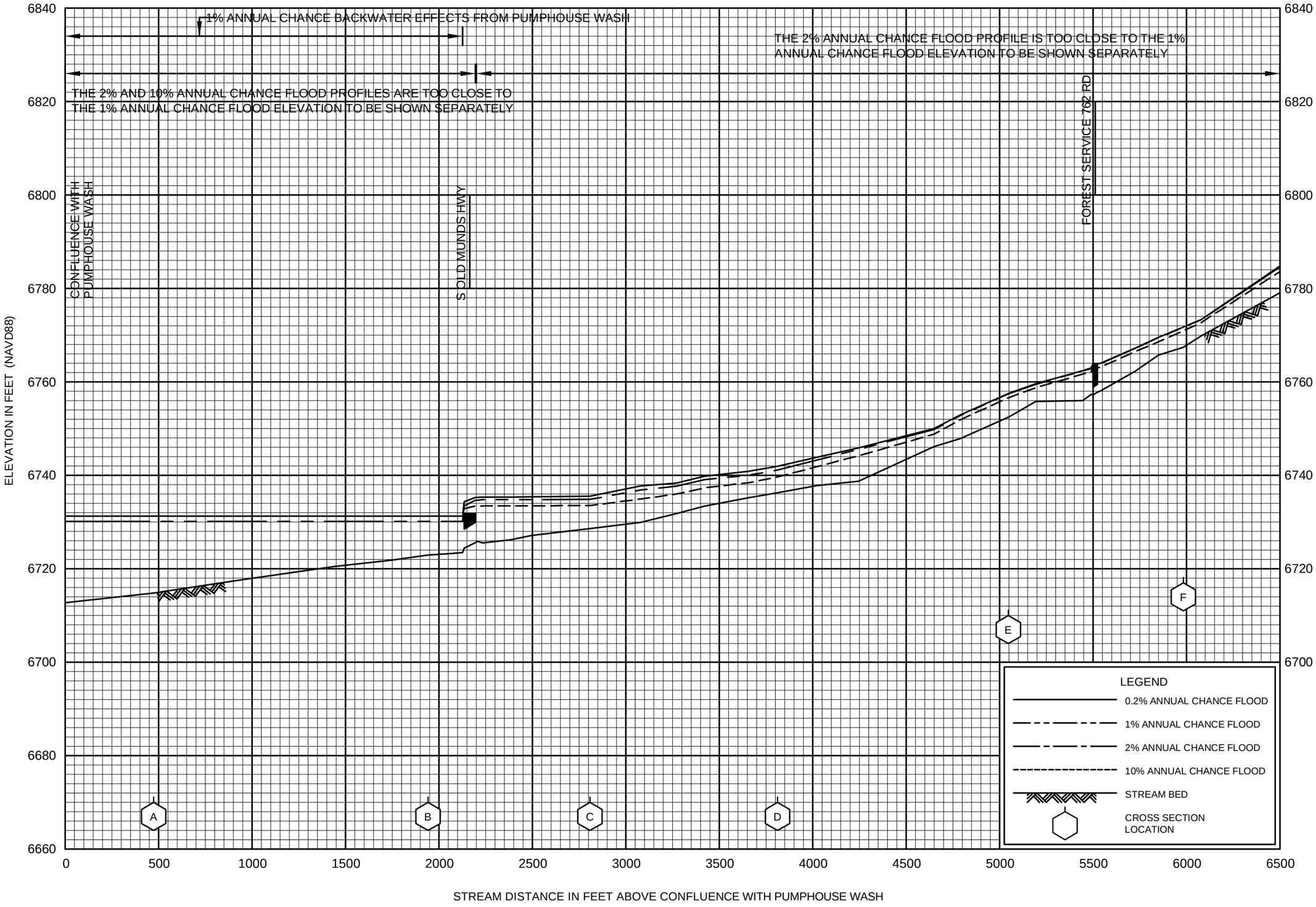

FLOOD PROFILES

SCHOOLHOUSE DRAW

FEDERAL EMERGENCY MANAGEMENT AGENCY

COCONINO COUNTY, AZ

AND INCORPORATED AREAS

105P

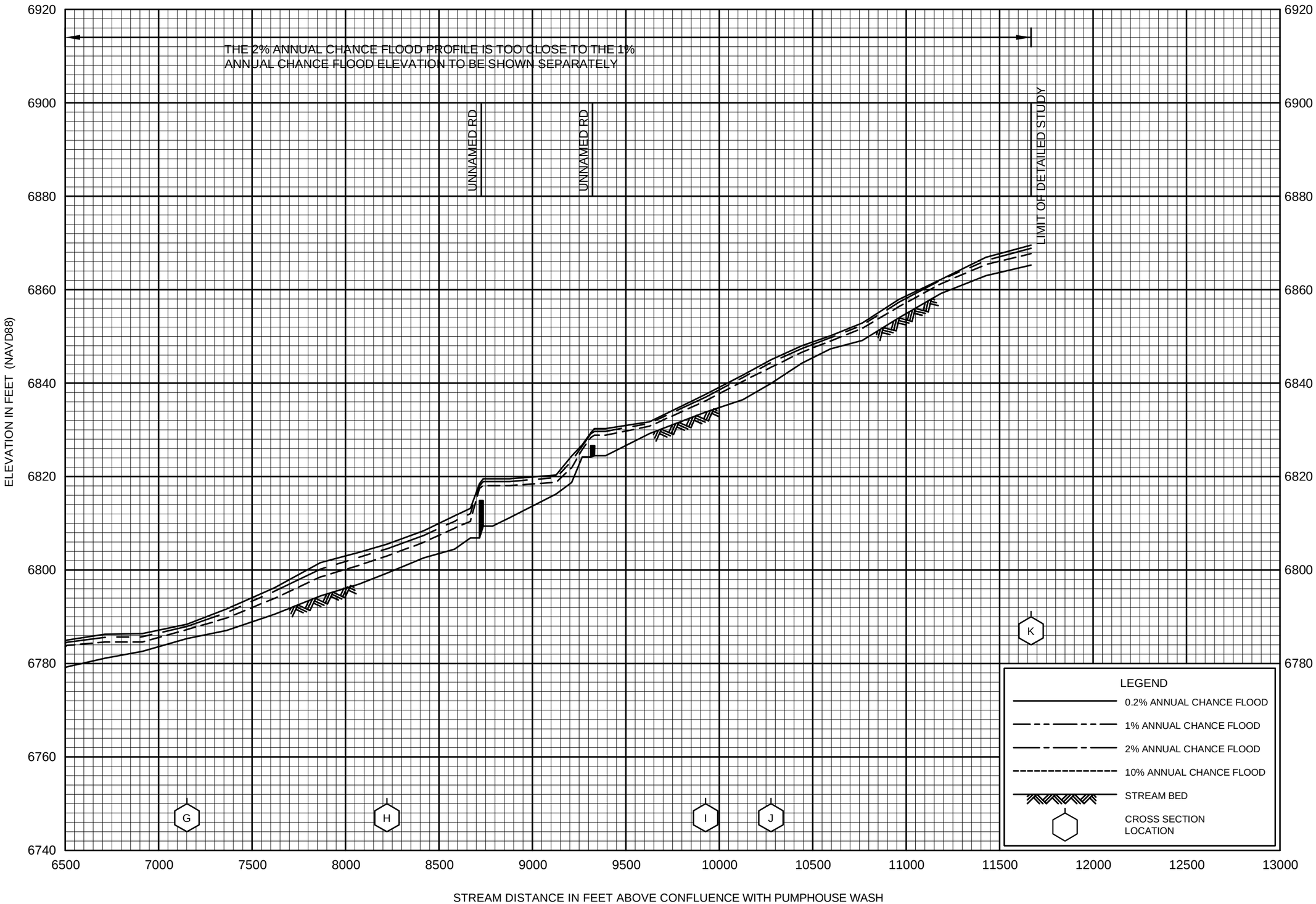

FLOOD PROFILES

SCHOOLHOUSE DRAW

FEDERAL EMERGENCY MANAGEMENT AGENCY

COCONINO COUNTY, AZ

AND INCORPORATED AREAS

106P

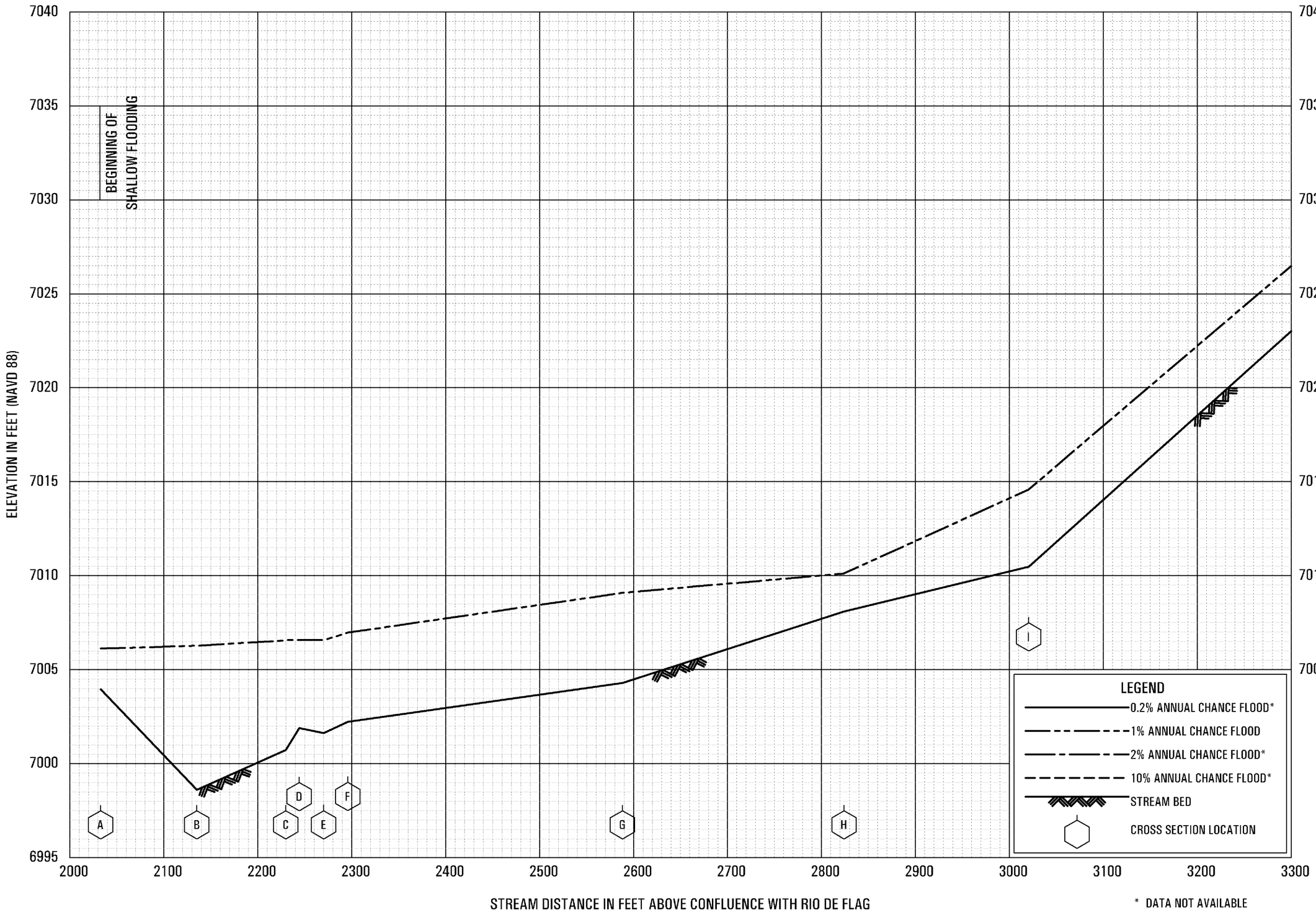

FLOOD PROFILES

SCHULTZ CREEK

FEDERAL EMERGENCY MANAGEMENT AGENCY

COCONINO COUNTY, AZ

AND INCORPORATED AREAS

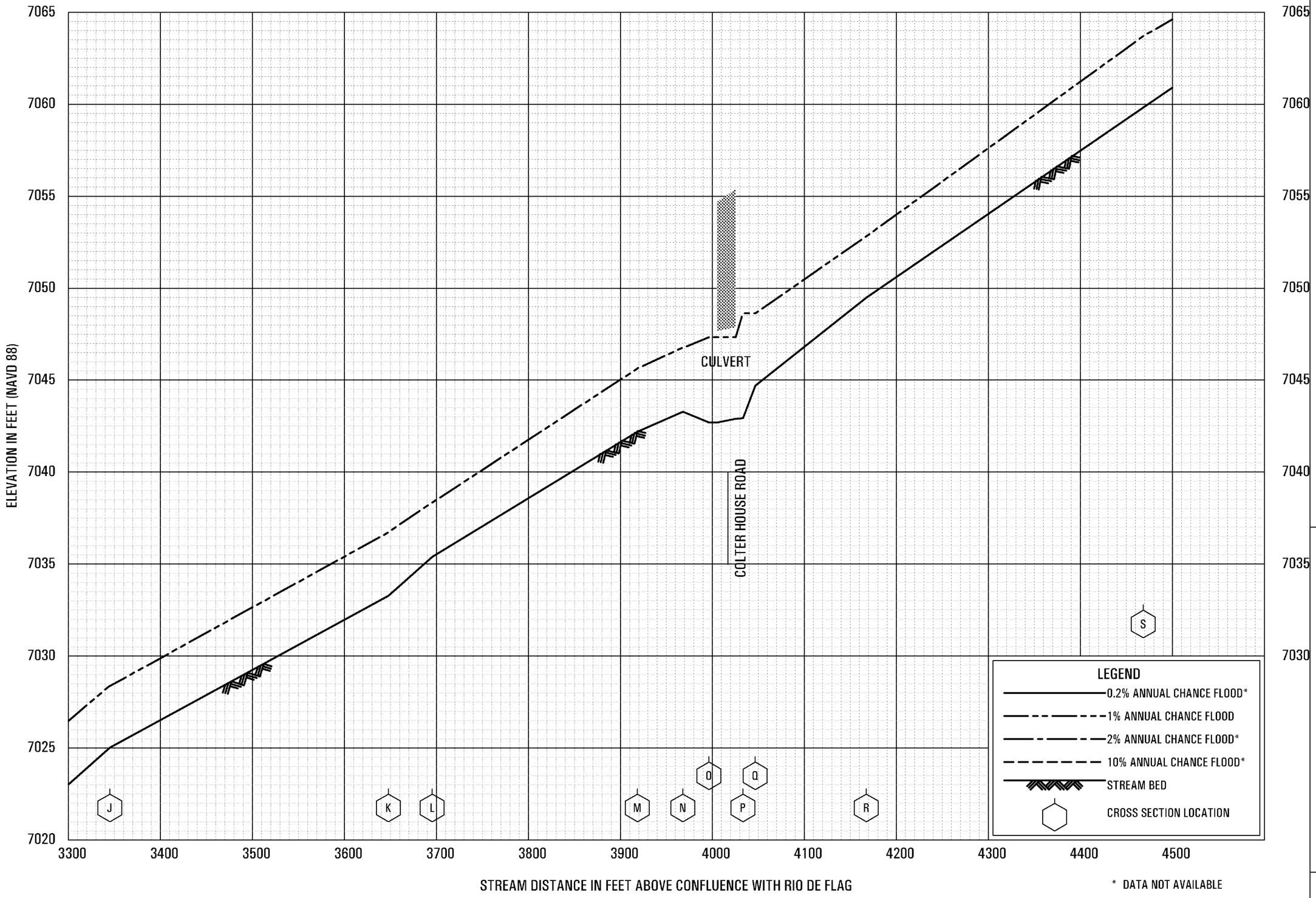

FLOOD PROFILES

SCHULTZ CREEK

FEDERAL EMERGENCY MANAGEMENT AGENCY

COCONINO COUNTY, AZ

AND INCORPORATED AREAS

108P

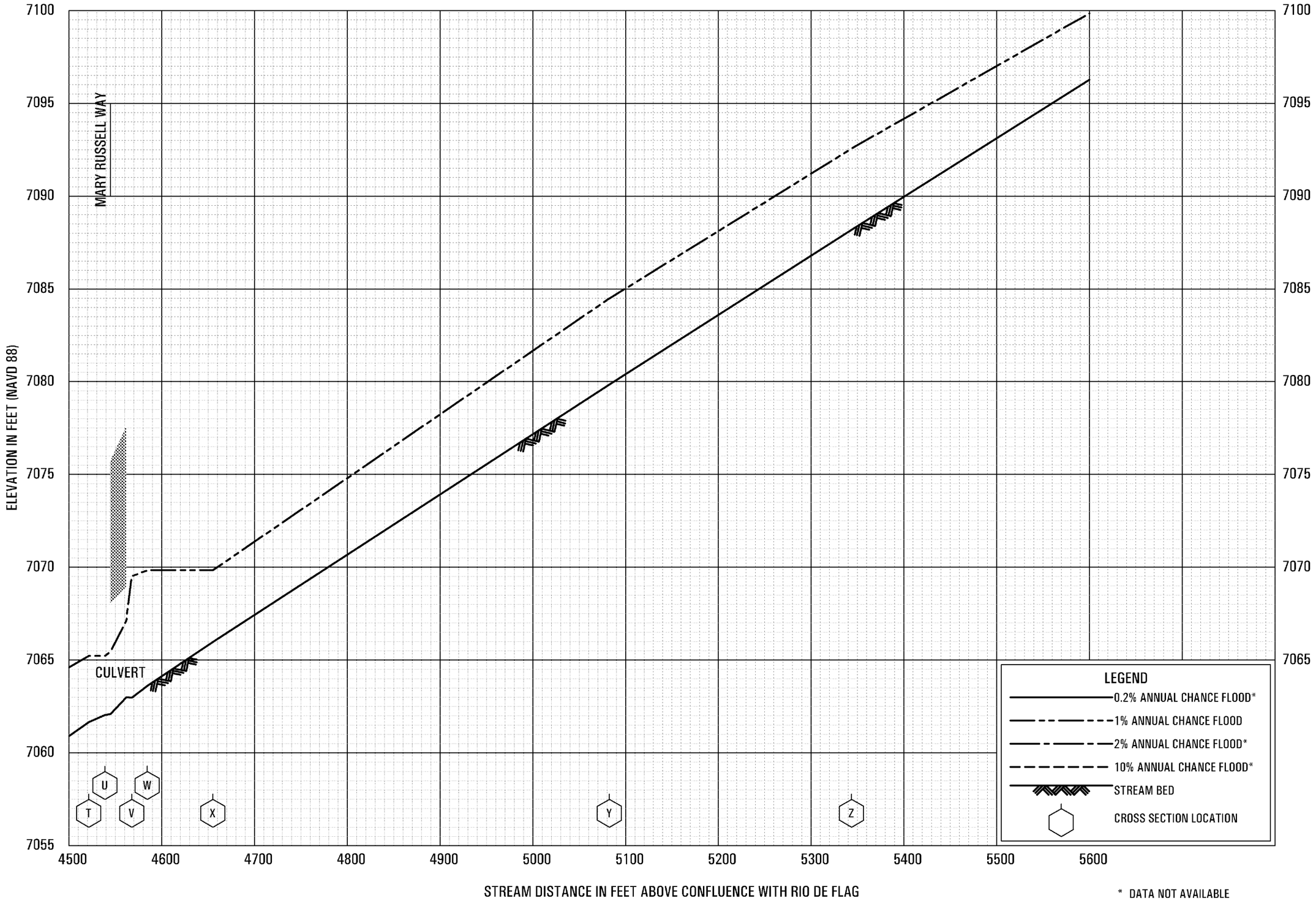

FLOOD PROFILES

SCHULTZ CREEK

FEDERAL EMERGENCY MANAGEMENT AGENCY

COCONINO COUNTY, AZ

AND INCORPORATED AREAS

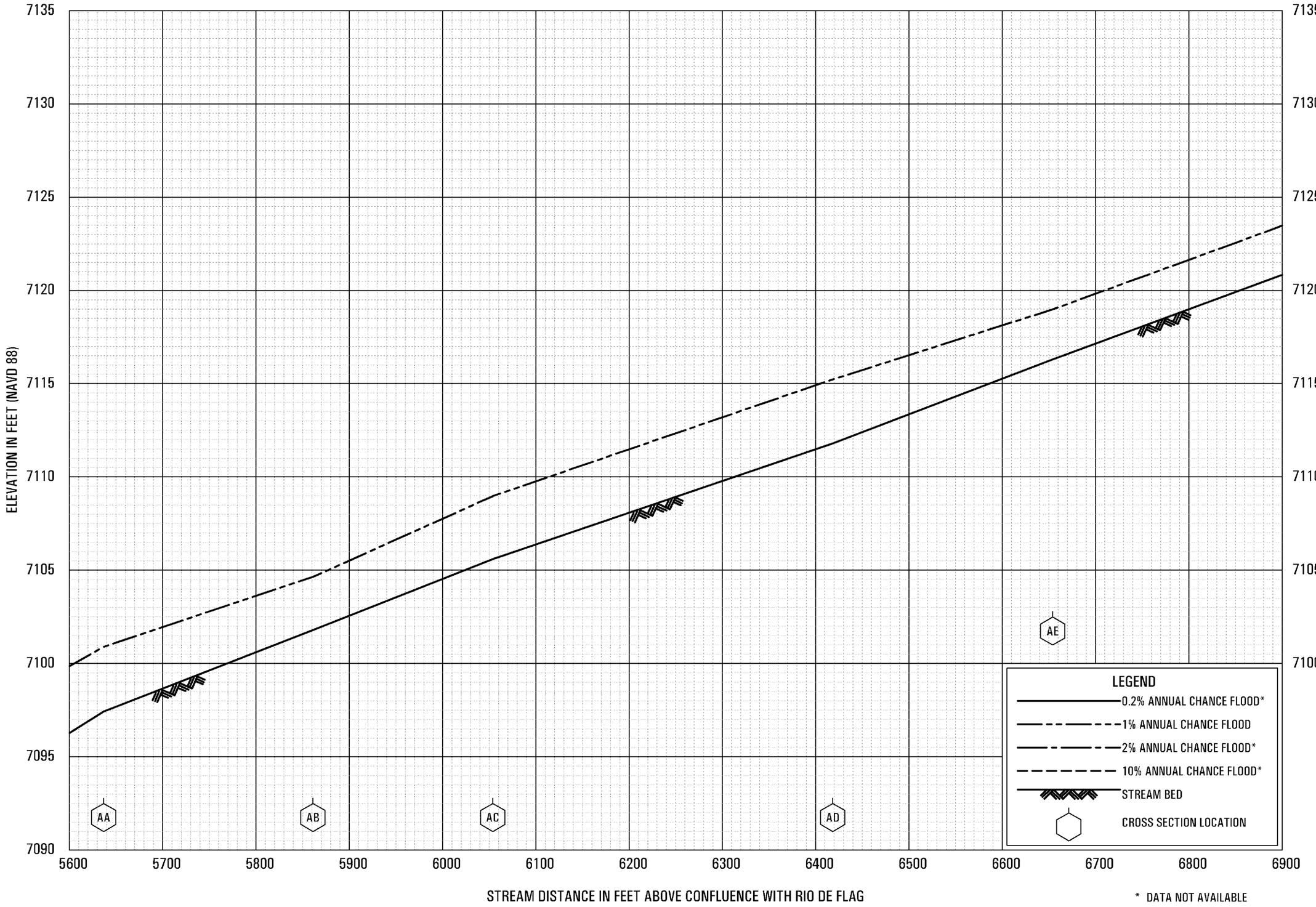

* DATA NOT AVAILABLE

FLOOD PROFILES

SCHULTZ CREEK

FEDERAL EMERGENCY MANAGEMENT AGENCY

COCONINO COUNTY, AZ

AND INCORPORATED AREAS

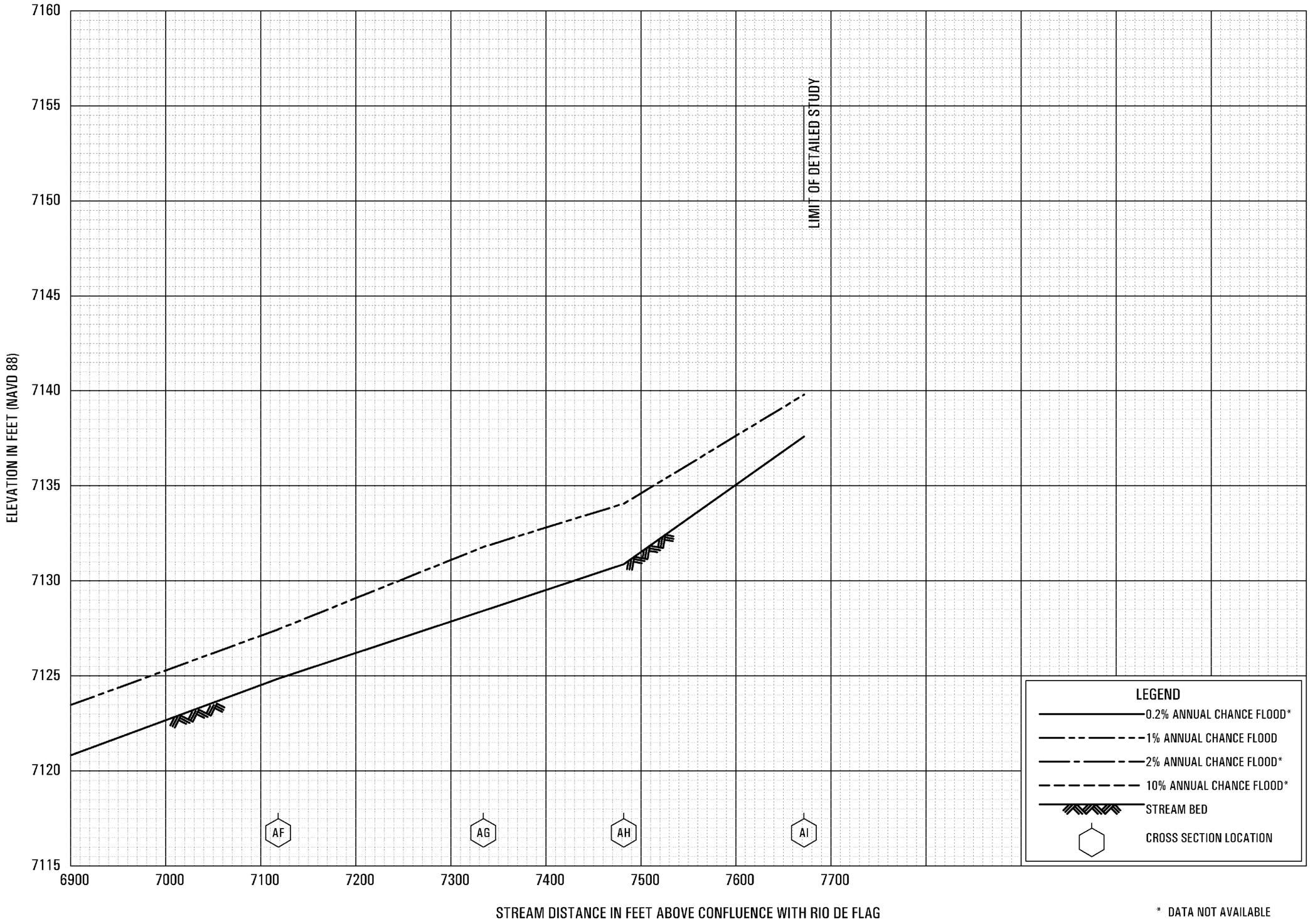

* DATA NOT AVAILABLE

FLOOD PROFILES

SCHULTZ CREEK

FEDERAL EMERGENCY MANAGEMENT AGENCY

COCONINO COUNTY, AZ

AND INCORPORATED AREAS

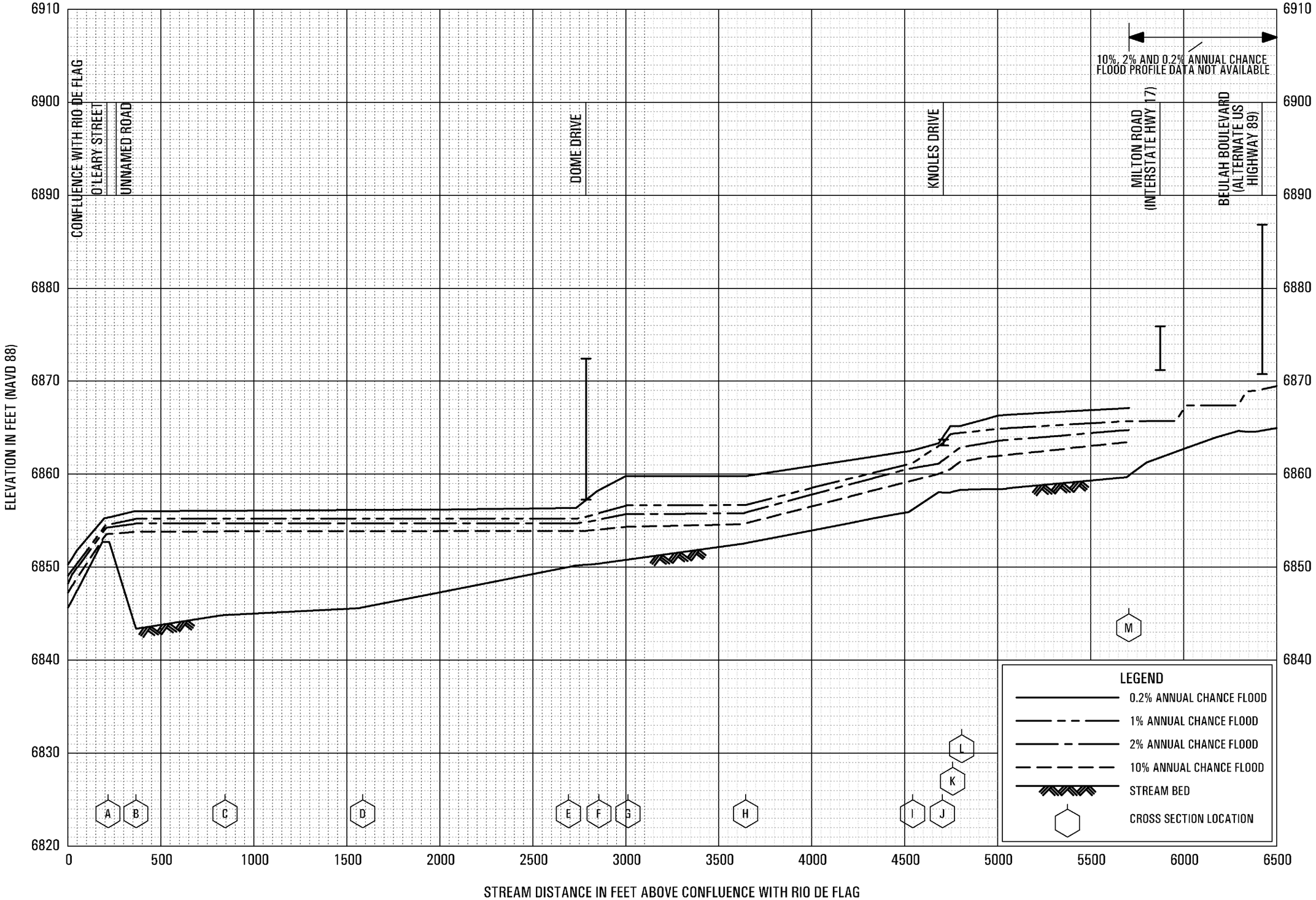

FLOOD PROFILES

SINCLAIR WASH

FEDERAL EMERGENCY MANAGEMENT AGENCY

COCONINO COUNTY, AZ

AND INCORPORATED AREAS

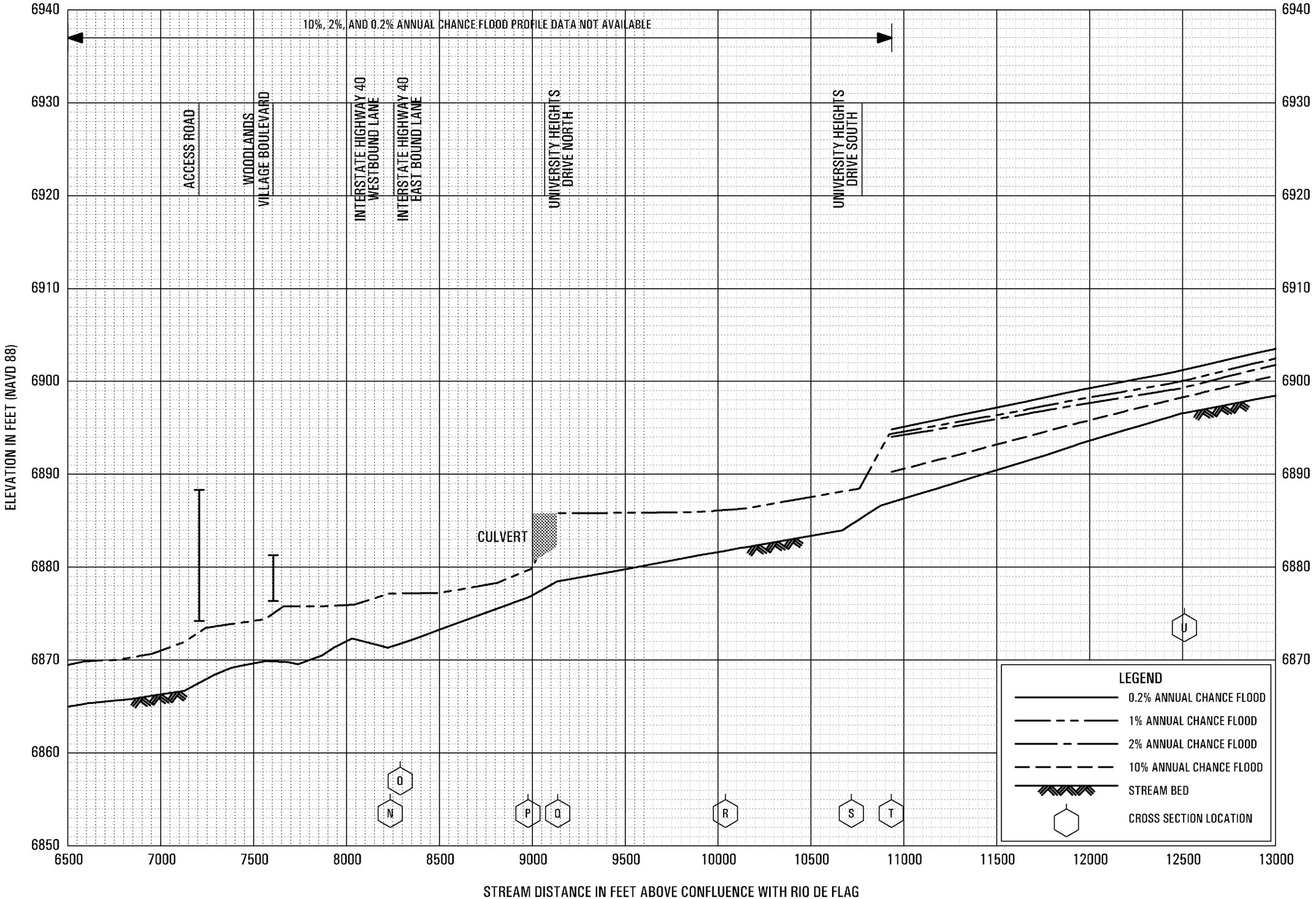

FLOOD PROFILES

SINCLAIR WASH

FEDERAL EMERGENCY MANAGEMENT AGENCY

COCONINO COUNTY, AZ

AND INCORPORATED AREAS

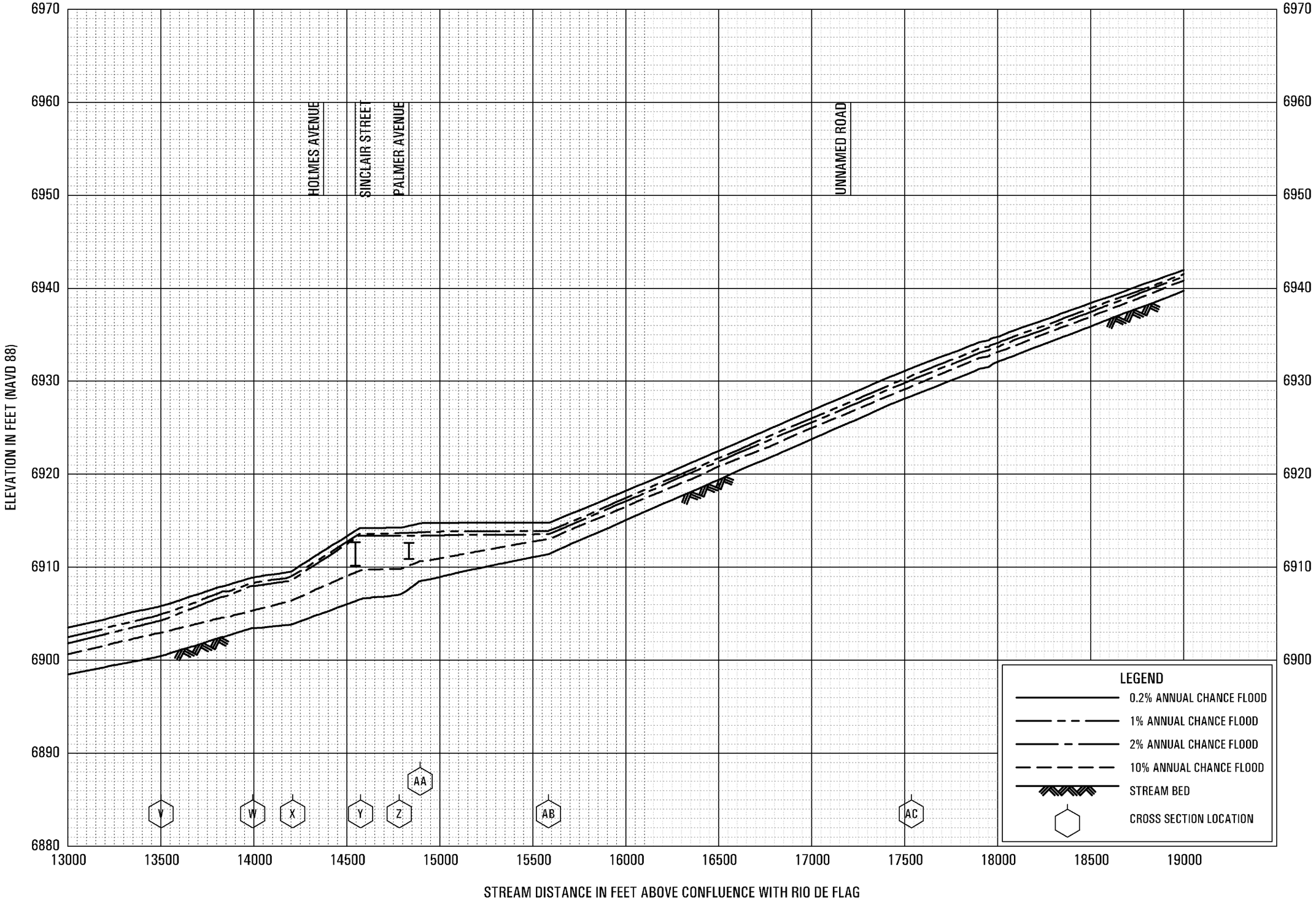

FLOOD PROFILES

SINCLAIR WASH

FEDERAL EMERGENCY MANAGEMENT AGENCY

COCONINO COUNTY, AZ

AND INCORPORATED AREAS

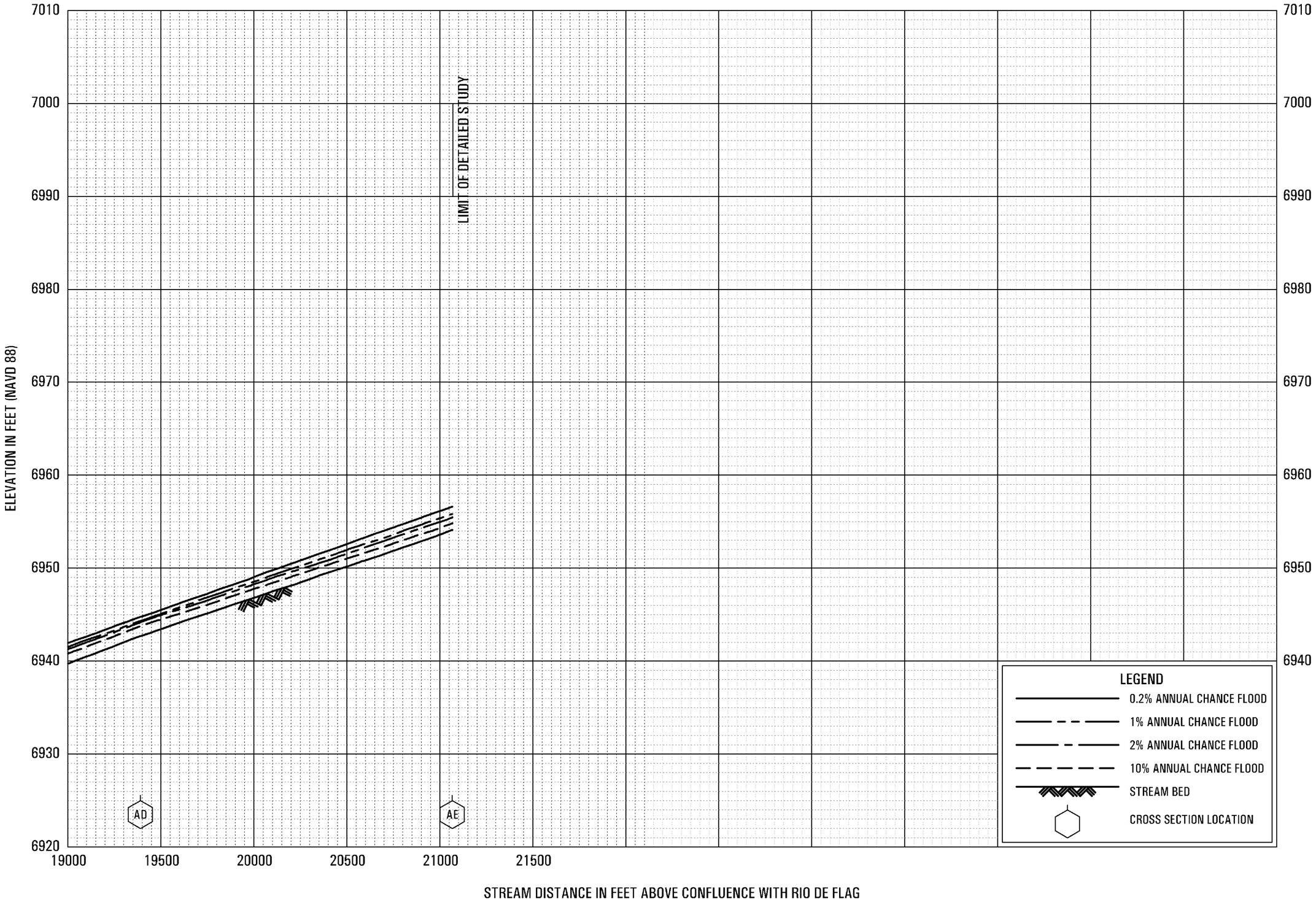

FLOOD PROFILES

SINCLAIR WASH

FEDERAL EMERGENCY MANAGEMENT AGENCY

COCONINO COUNTY, AZ

AND INCORPORATED AREAS

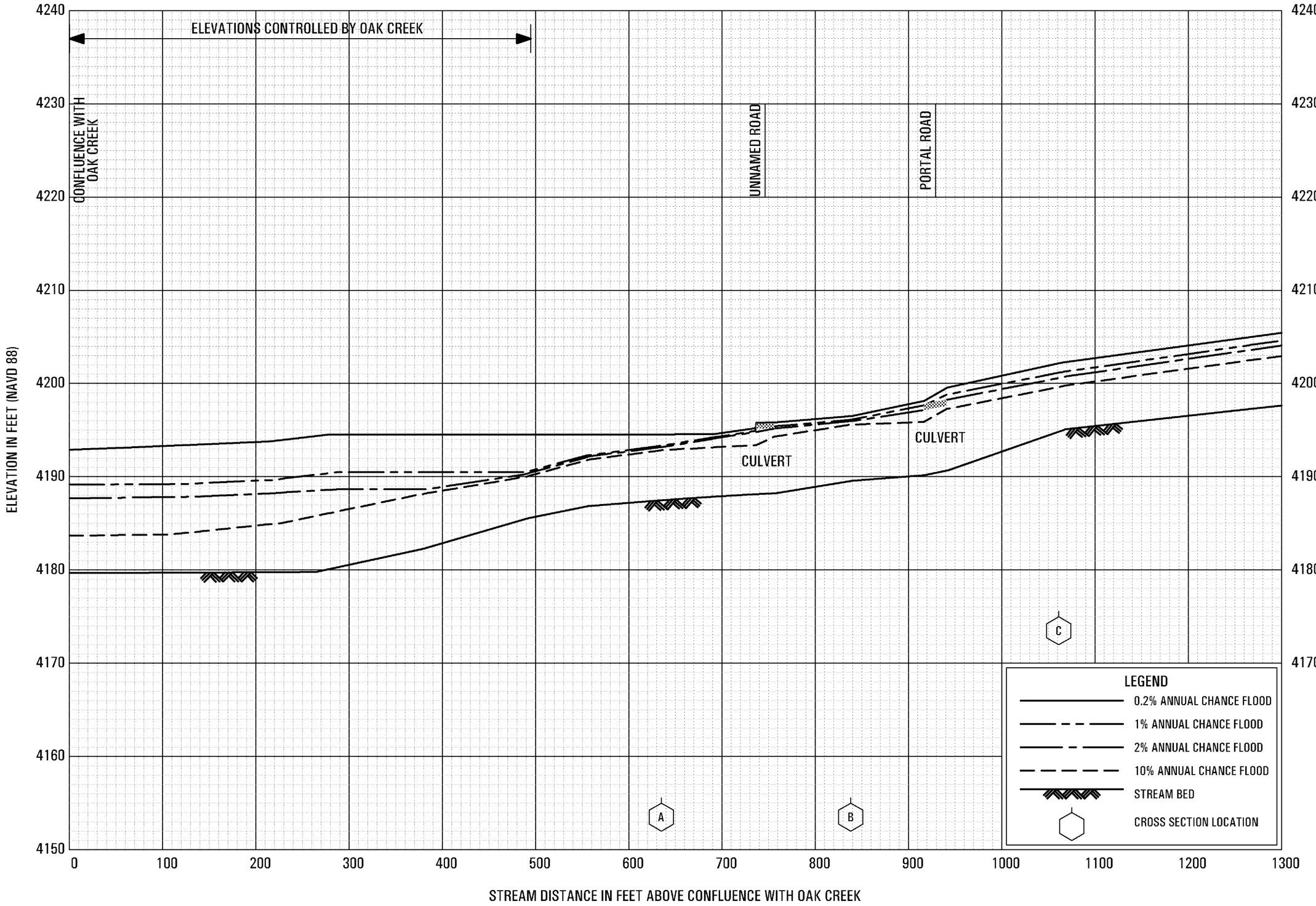

FLOOD PROFILES

SOLDIER WASH

FEDERAL EMERGENCY MANAGEMENT AGENCY

COCONINO COUNTY, AZ

AND INCORPORATED AREAS

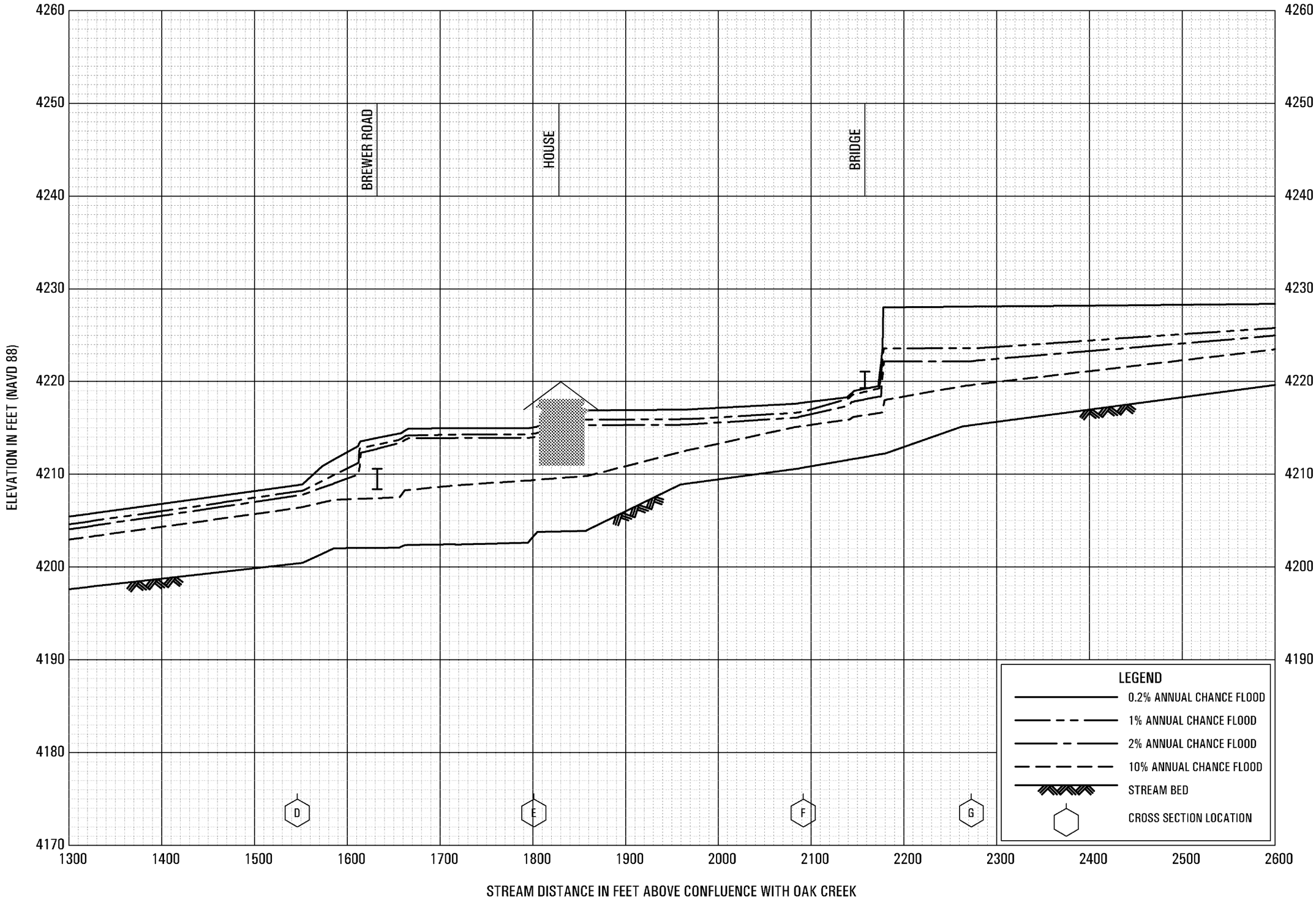

FLOOD PROFILES

SOLDIER WASH

FEDERAL EMERGENCY MANAGEMENT AGENCY

COCONINO COUNTY, AZ

AND INCORPORATED AREAS

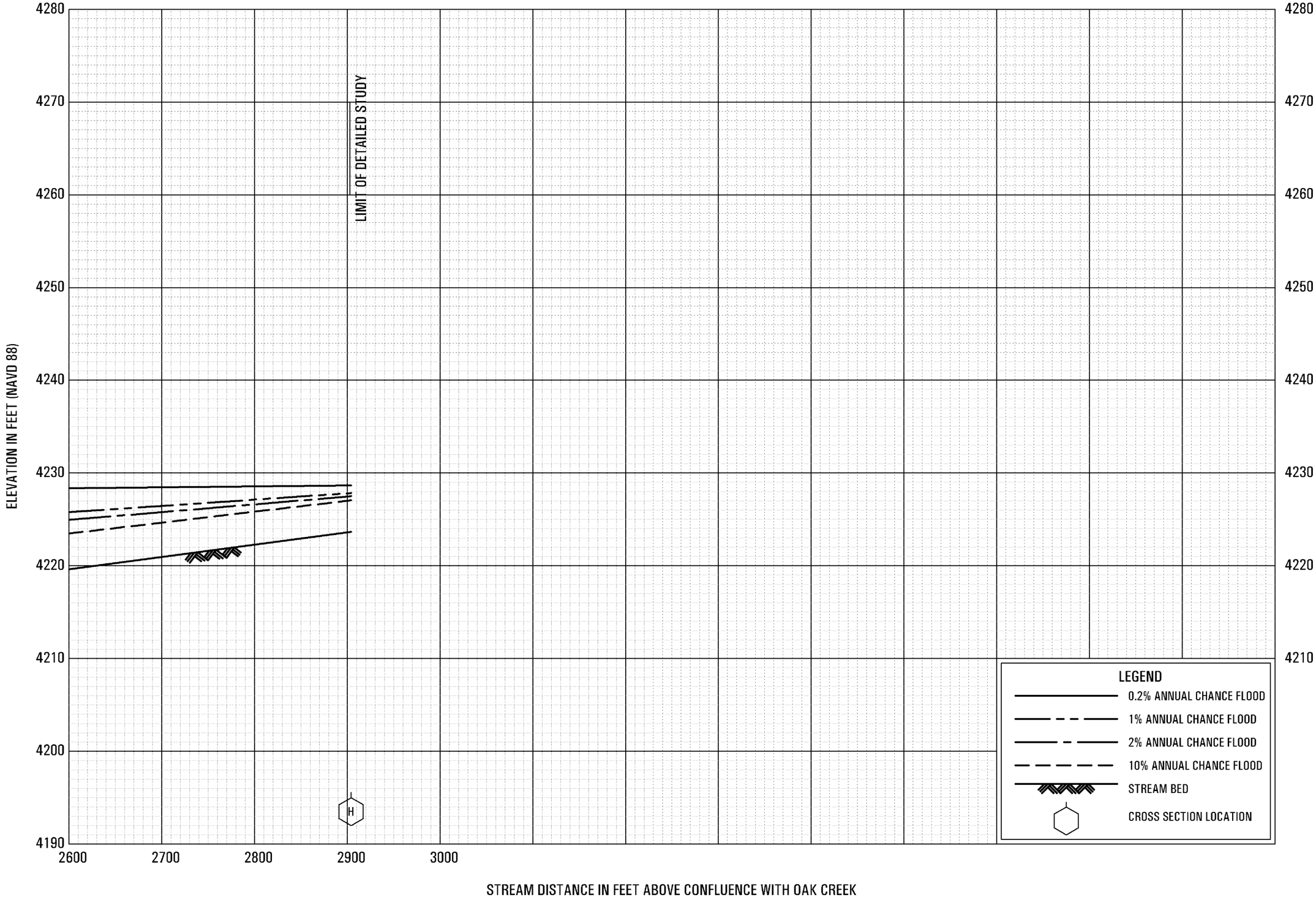

FLOOD PROFILES

SOLDIER WASH

FEDERAL EMERGENCY MANAGEMENT AGENCY

COCONINO COUNTY, AZ

AND INCORPORATED AREAS

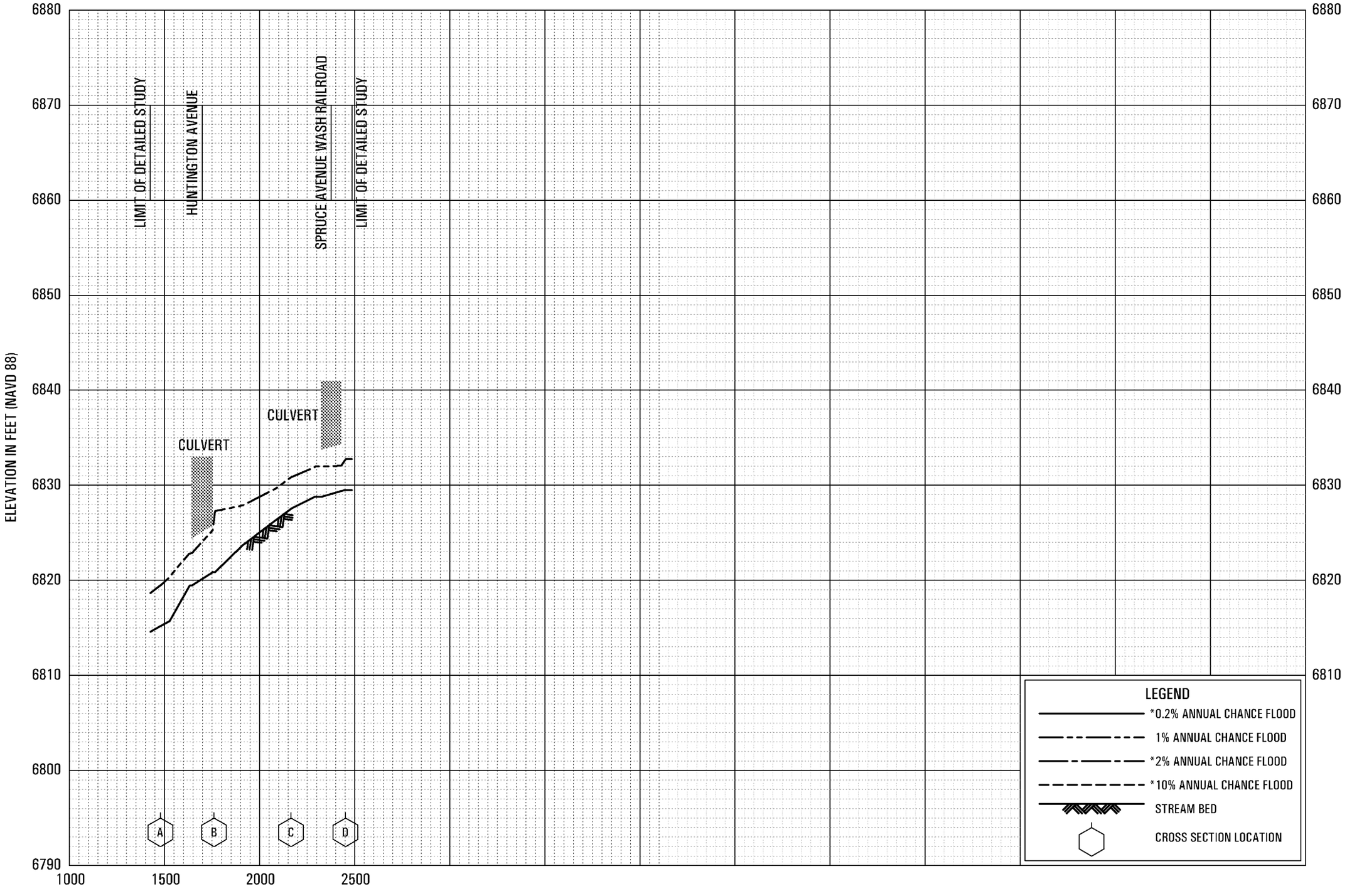

* DATA NOT AVAILABLE

FLOOD PROFILES

SPRUCE AVENUE WASH

FEDERAL EMERGENCY MANAGEMENT AGENCY

COCONINO COUNTY, AZ

AND INCORPORATED AREAS

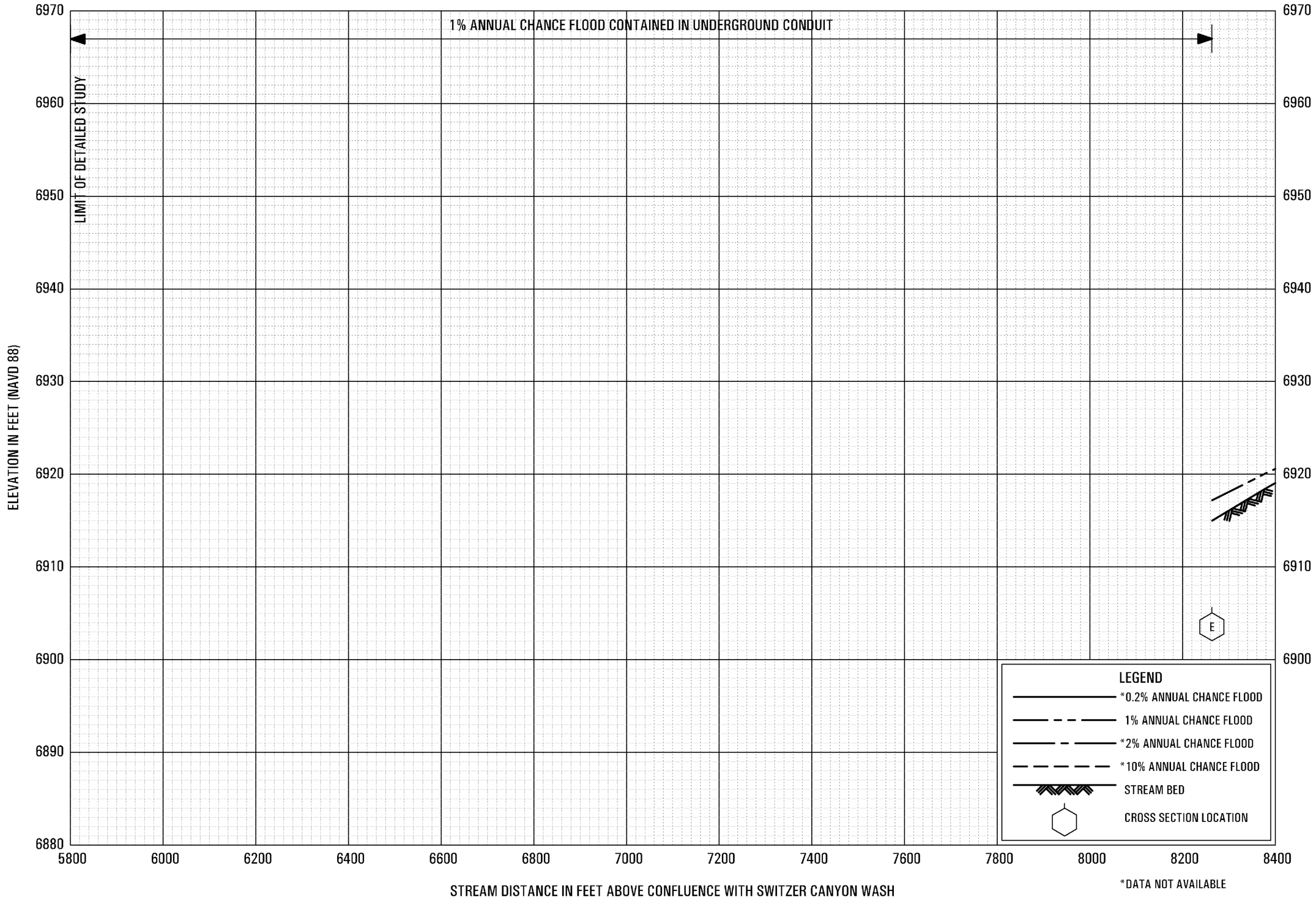

FLOOD PROFILES

SPRUCE AVENUE WASH

FEDERAL EMERGENCY MANAGEMENT AGENCY

COCONINO COUNTY, AZ

AND INCORPORATED AREAS

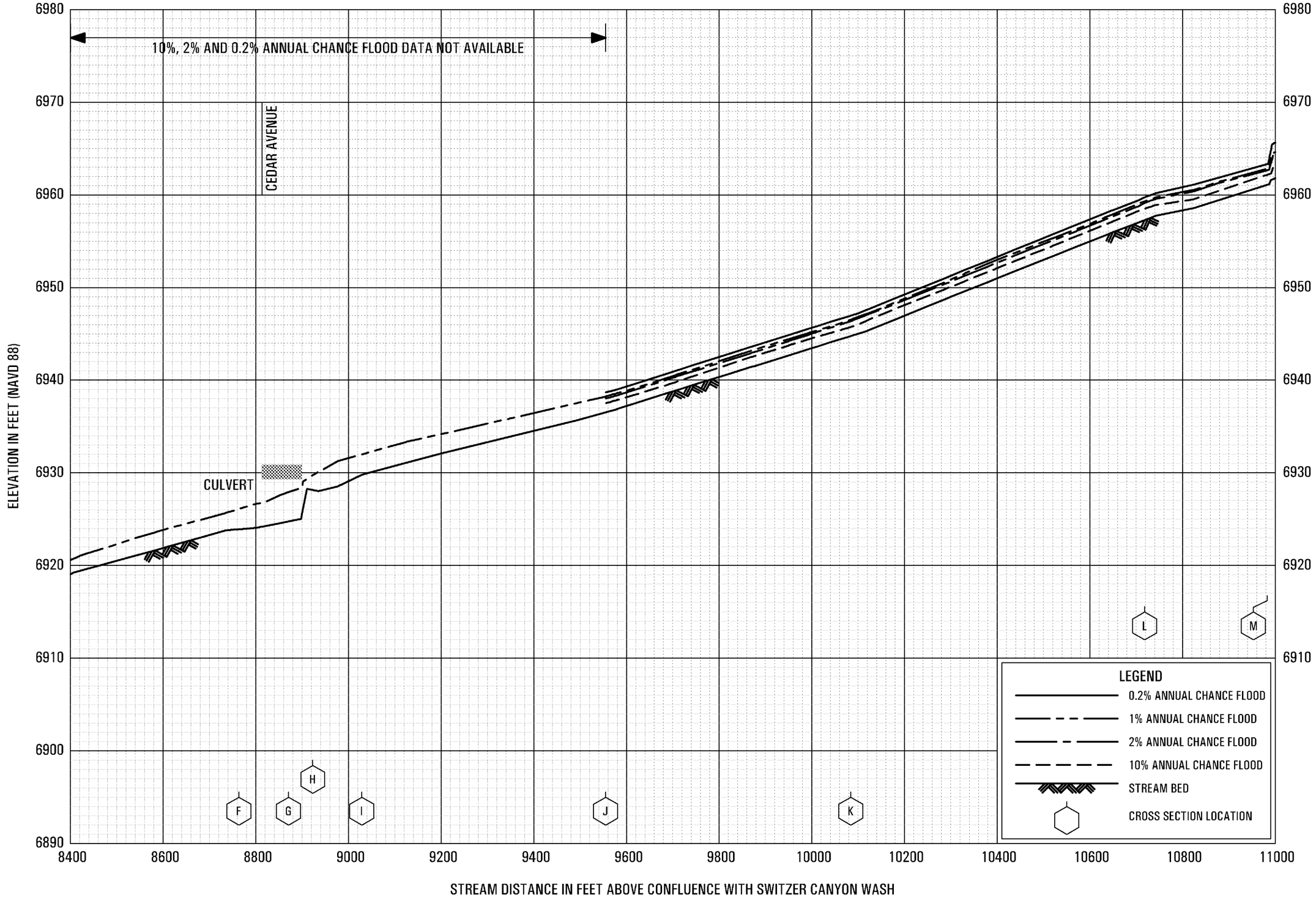

FLOOD PROFILES

SPRUCE AVENUE WASH

FEDERAL EMERGENCY MANAGEMENT AGENCY

COCONINO COUNTY, AZ

AND INCORPORATED AREAS

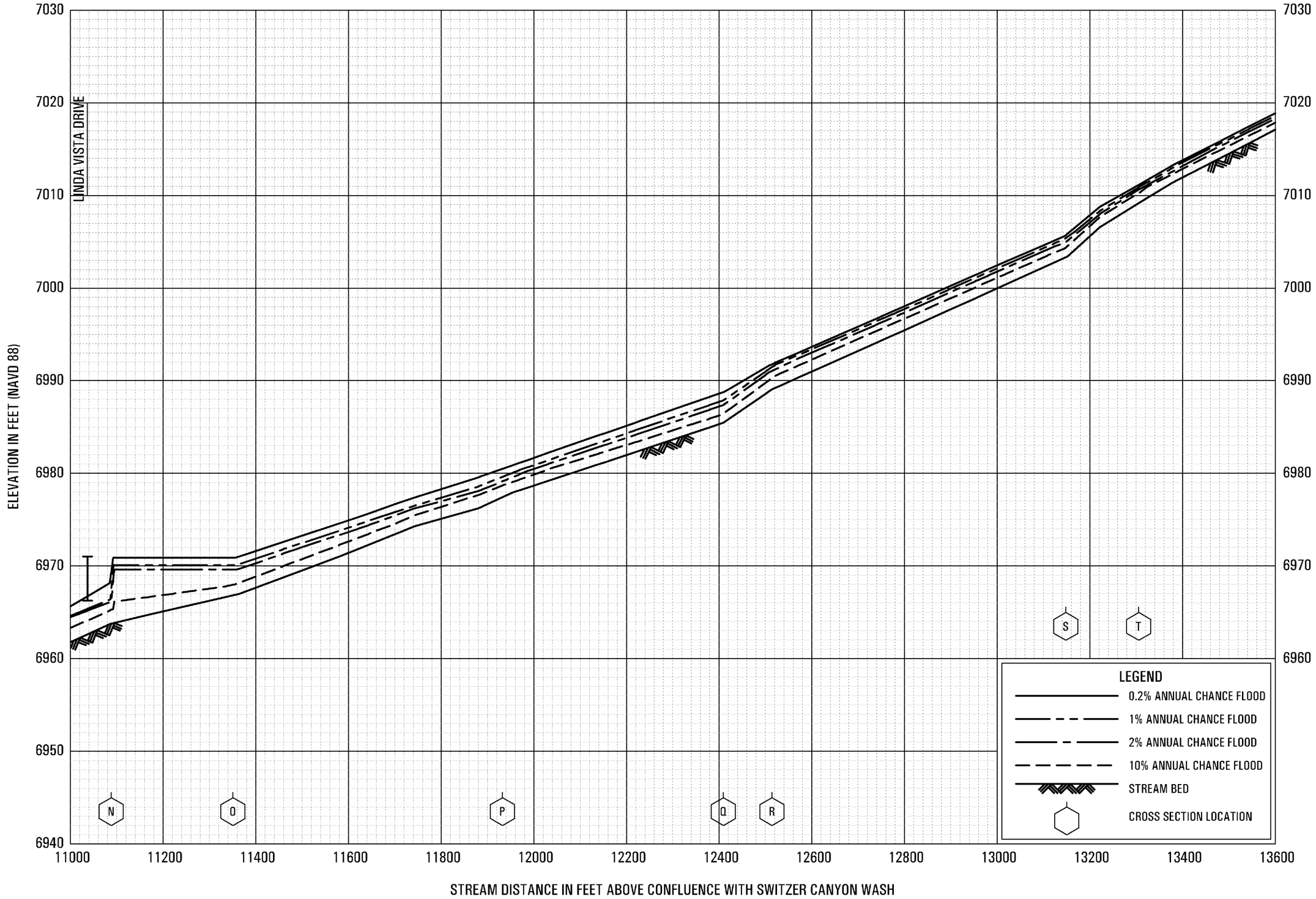

FLOOD PROFILES

SPRUCE AVENUE WASH

FEDERAL EMERGENCY MANAGEMENT AGENCY

COCONINO COUNTY, AZ

AND INCORPORATED AREAS

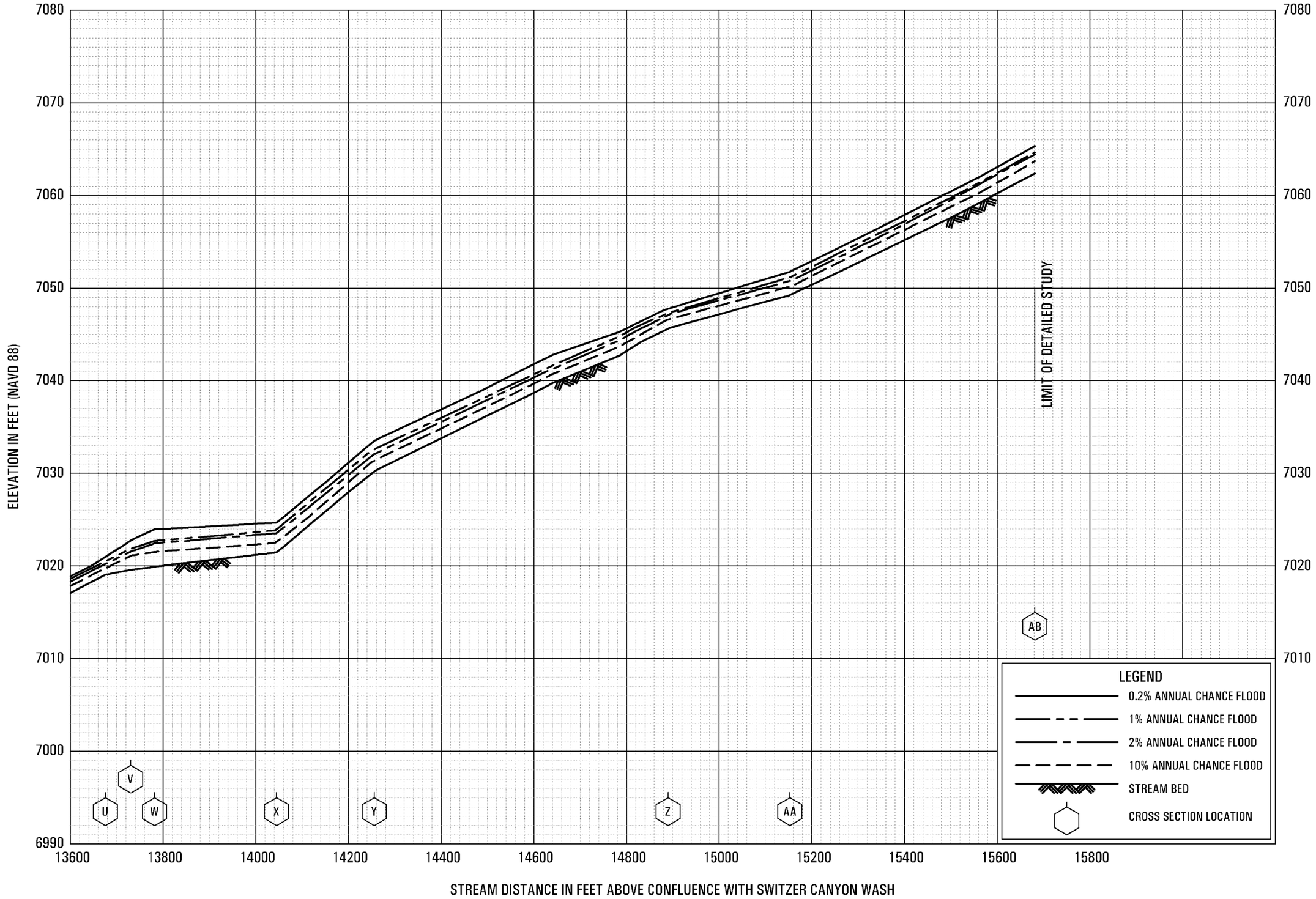

FLOOD PROFILES

SPRUCE AVENUE WASH

FEDERAL EMERGENCY MANAGEMENT AGENCY

COCONINO COUNTY, AZ

AND INCORPORATED AREAS

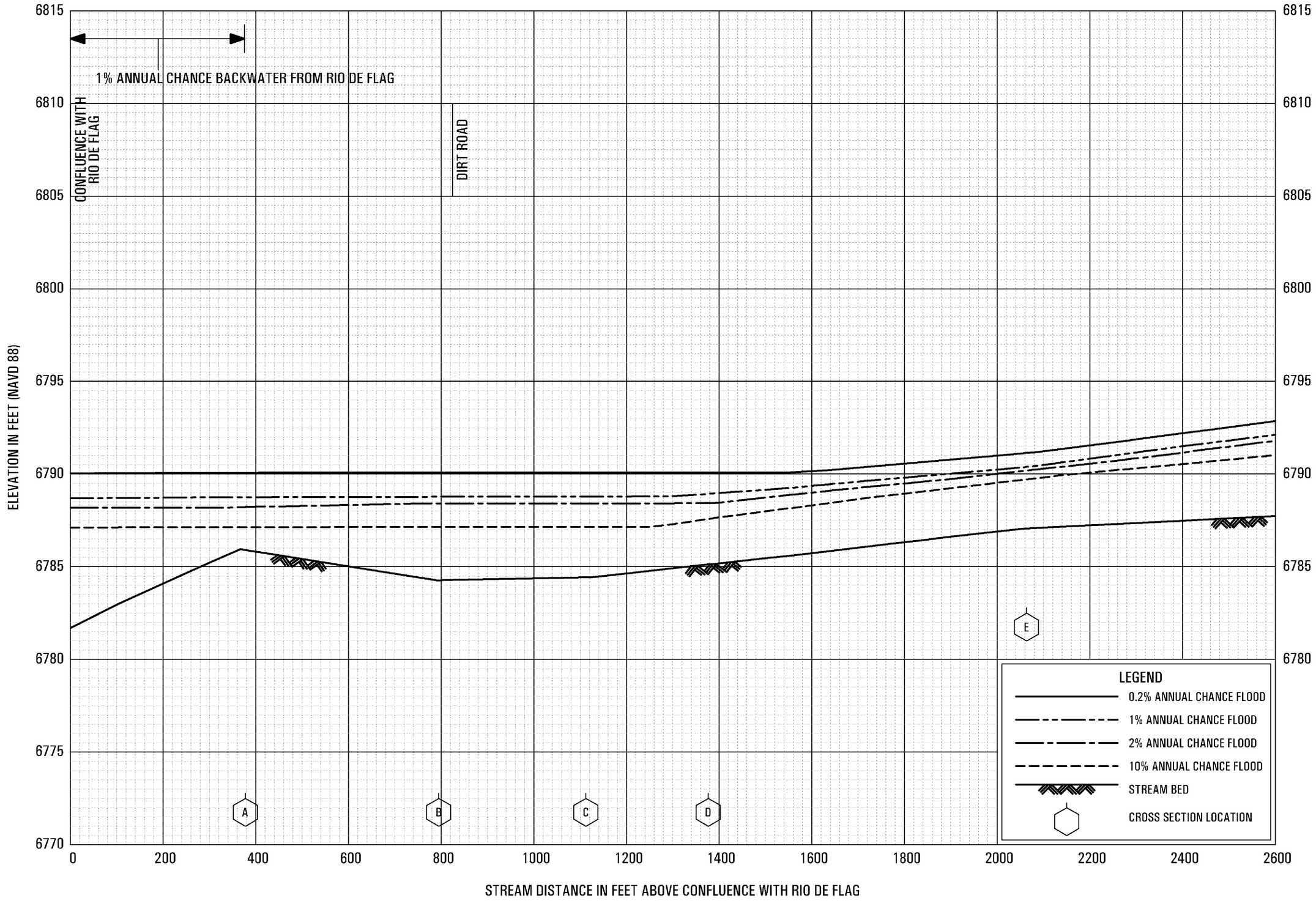

FLOOD PROFILES

SWITZER CANYON WASH

FEDERAL EMERGENCY MANAGEMENT AGENCY

COCONINO COUNTY, AZ

AND INCORPORATED AREAS

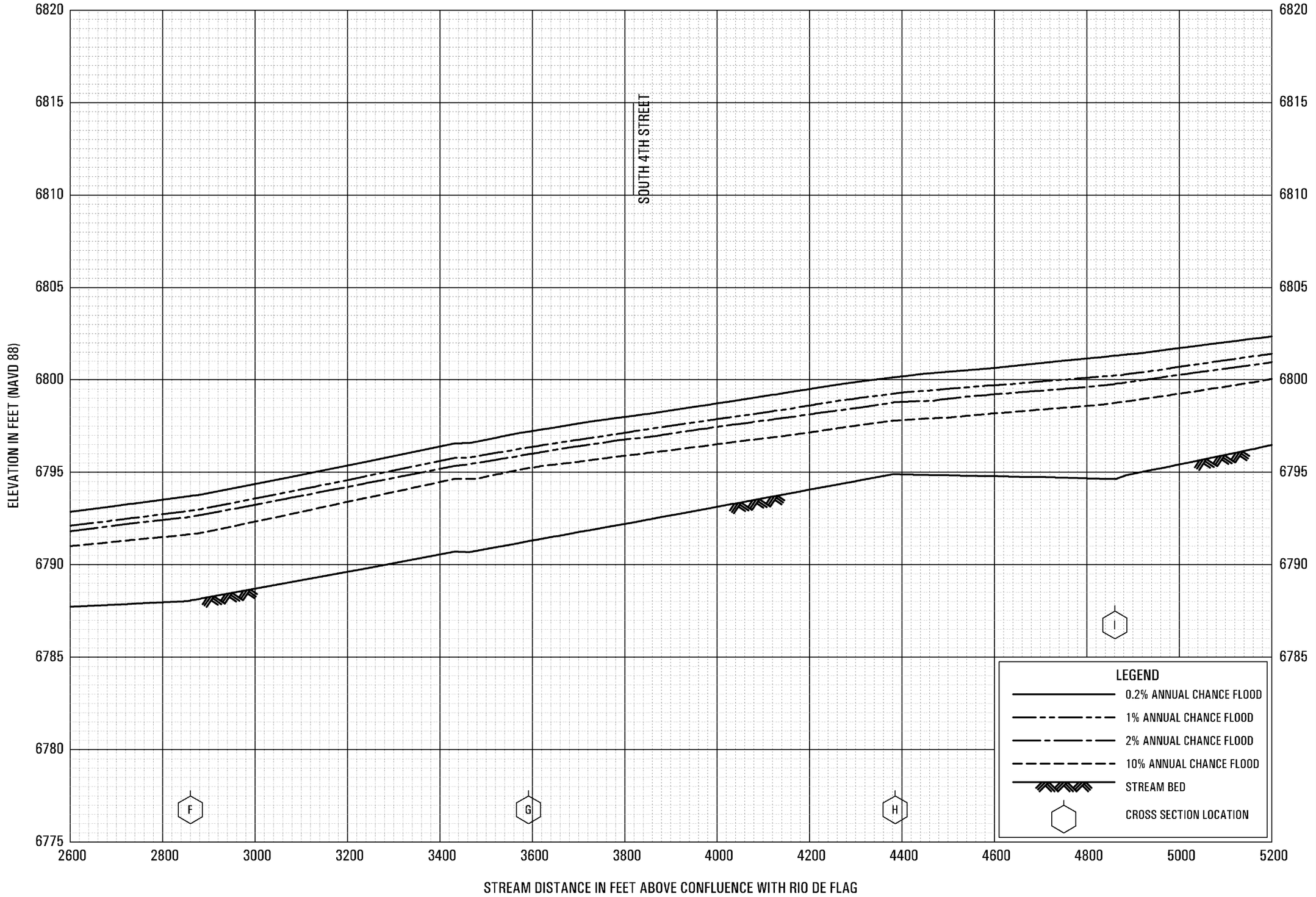

FLOOD PROFILES

SWITZER CANYON WASH

FEDERAL EMERGENCY MANAGEMENT AGENCY

COCONINO COUNTY, AZ

AND INCORPORATED AREAS

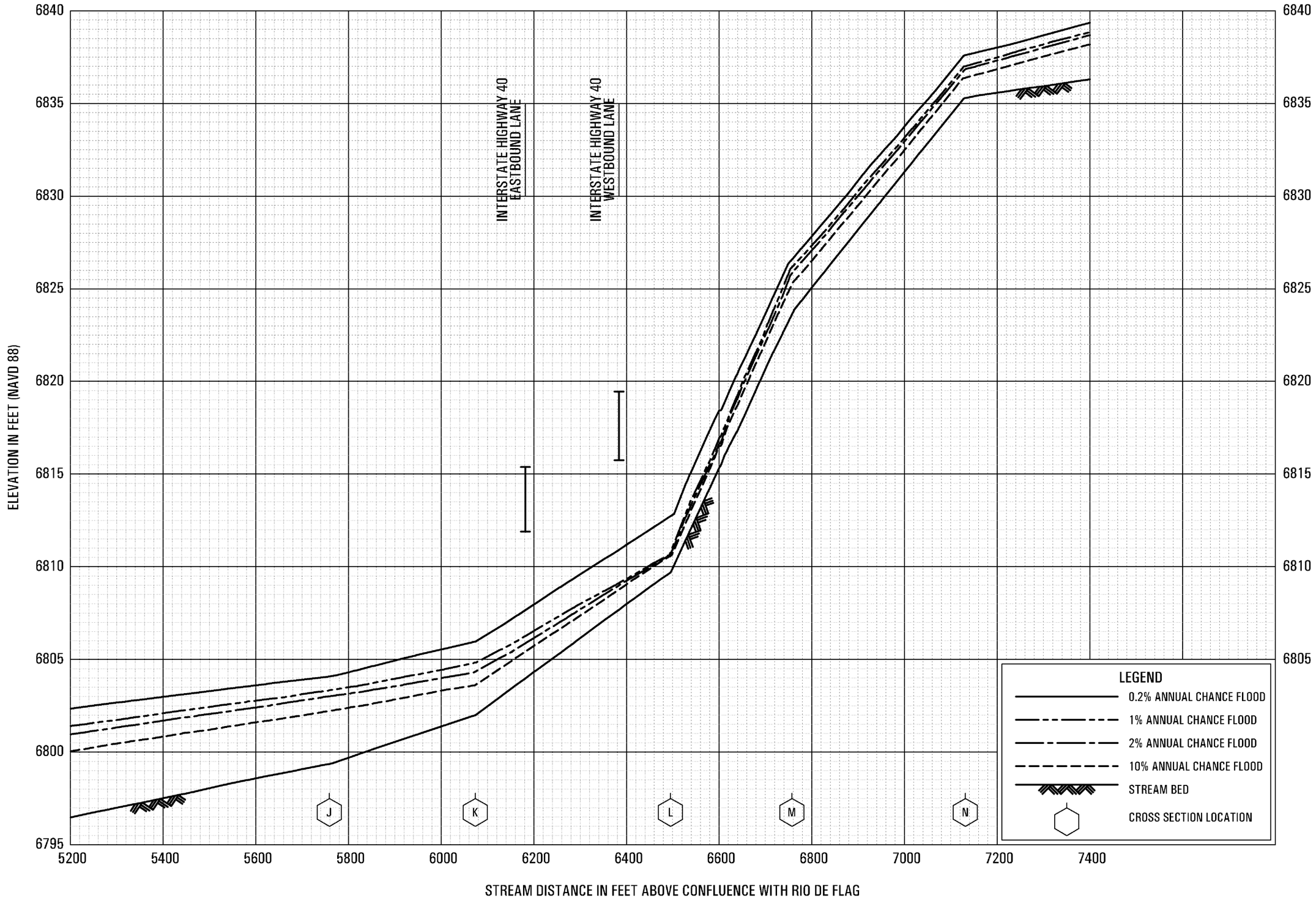

FLOOD PROFILES

SWITZER CANYON WASH

FEDERAL EMERGENCY MANAGEMENT AGENCY

COCONINO COUNTY, AZ

AND INCORPORATED AREAS

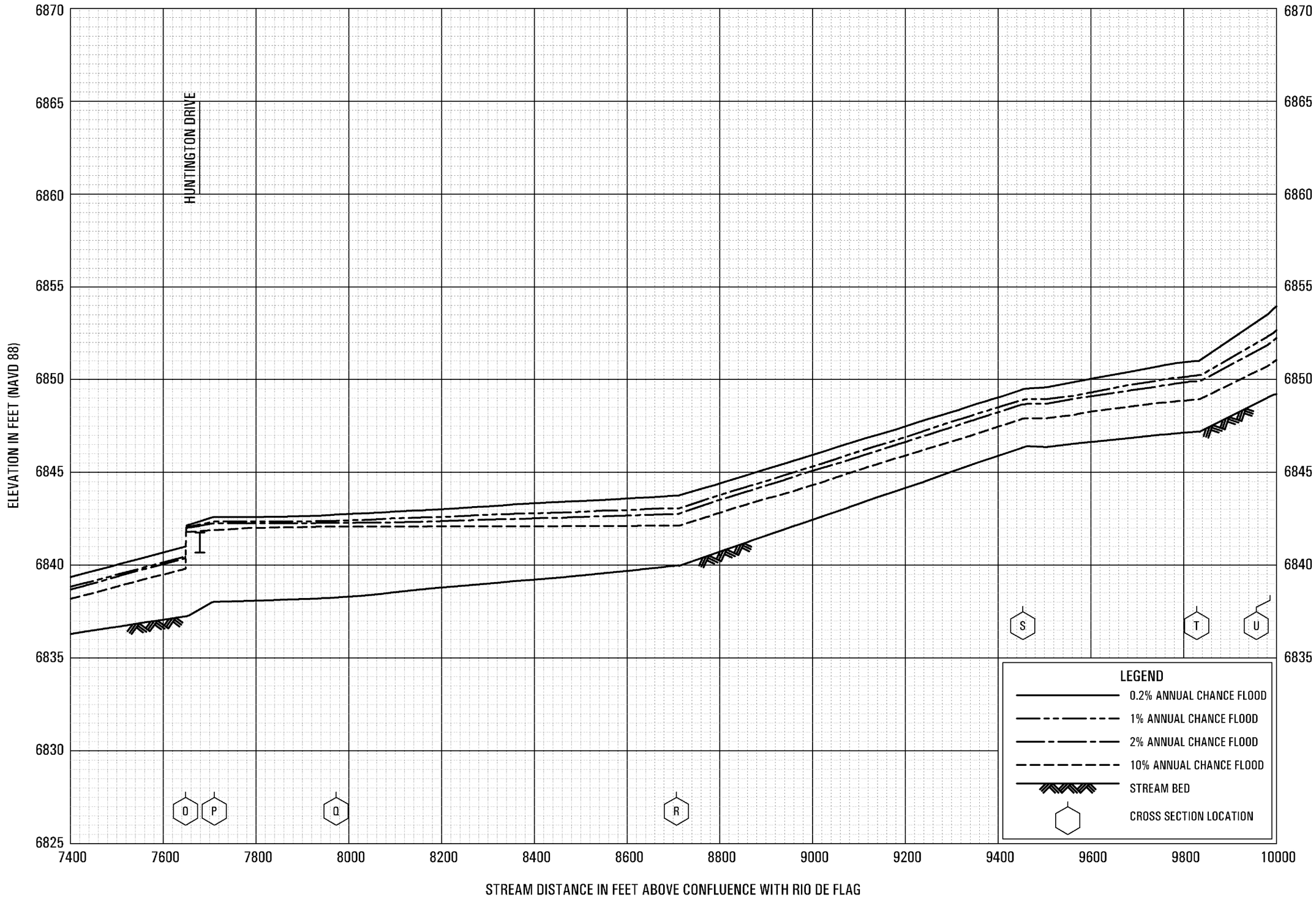

FLOOD PROFILES

SWITZER CANYON WASH

FEDERAL EMERGENCY MANAGEMENT AGENCY

COCONINO COUNTY, AZ

AND INCORPORATED AREAS

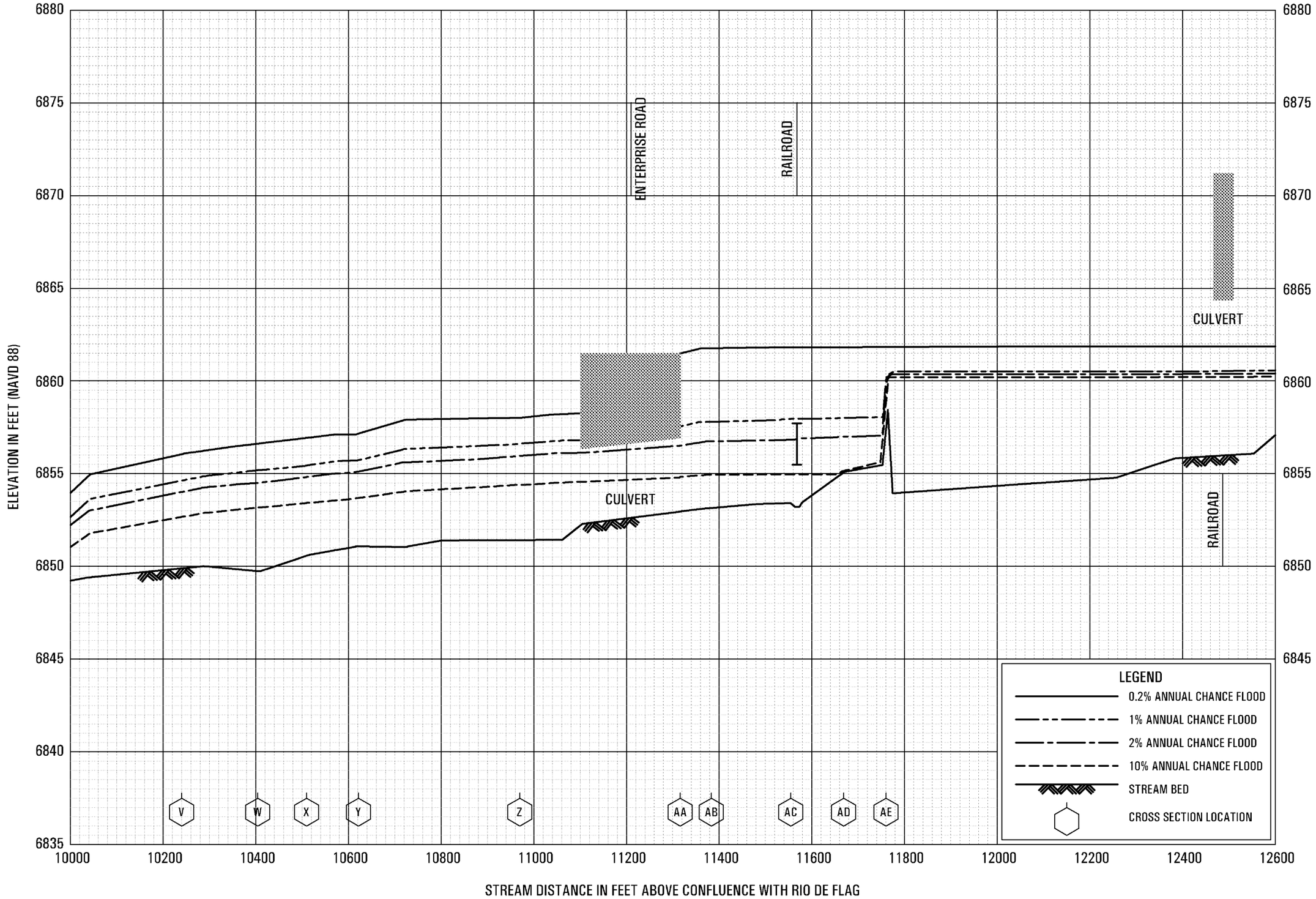

FLOOD PROFILES

SWITZER CANYON WASH

FEDERAL EMERGENCY MANAGEMENT AGENCY

COCONINO COUNTY, AZ

AND INCORPORATED AREAS

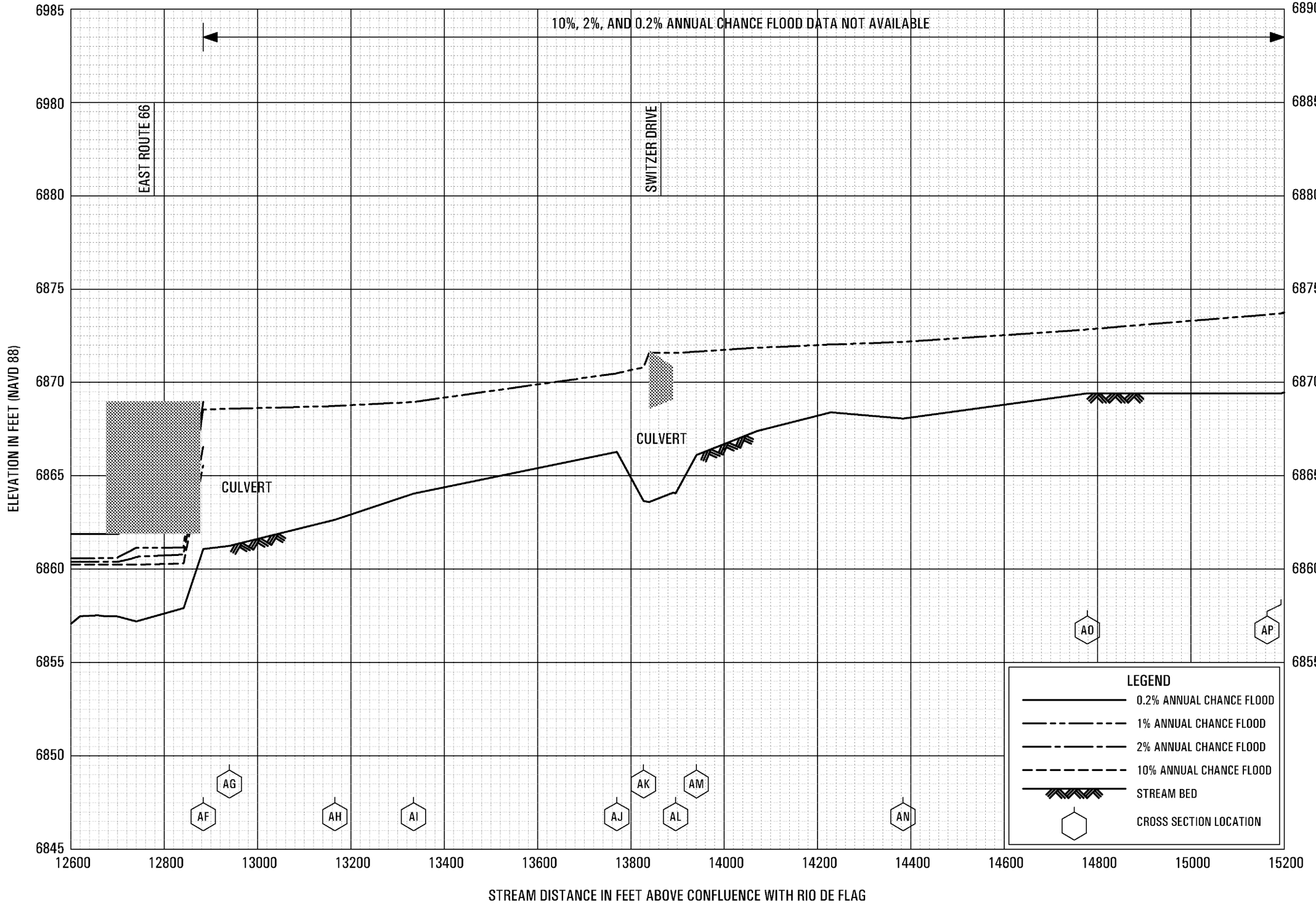

FLOOD PROFILES

SWITZER CANYON WASH

FEDERAL EMERGENCY MANAGEMENT AGENCY

COCONINO COUNTY, AZ

AND INCORPORATED AREAS

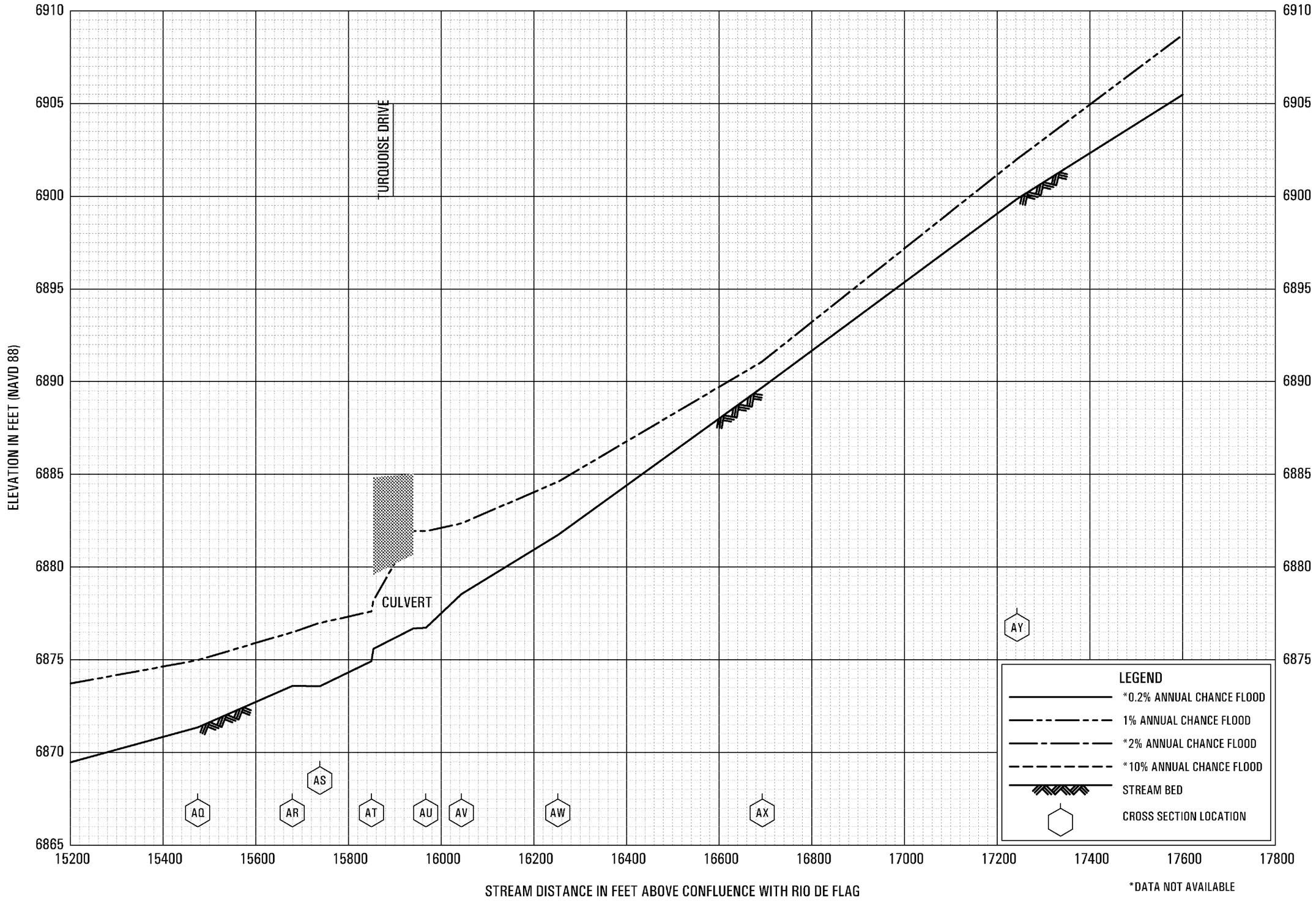

FLOOD PROFILES

SWITZER CANYON WASH

FEDERAL EMERGENCY MANAGEMENT AGENCY

COCONINO COUNTY, AZ

AND INCORPORATED AREAS

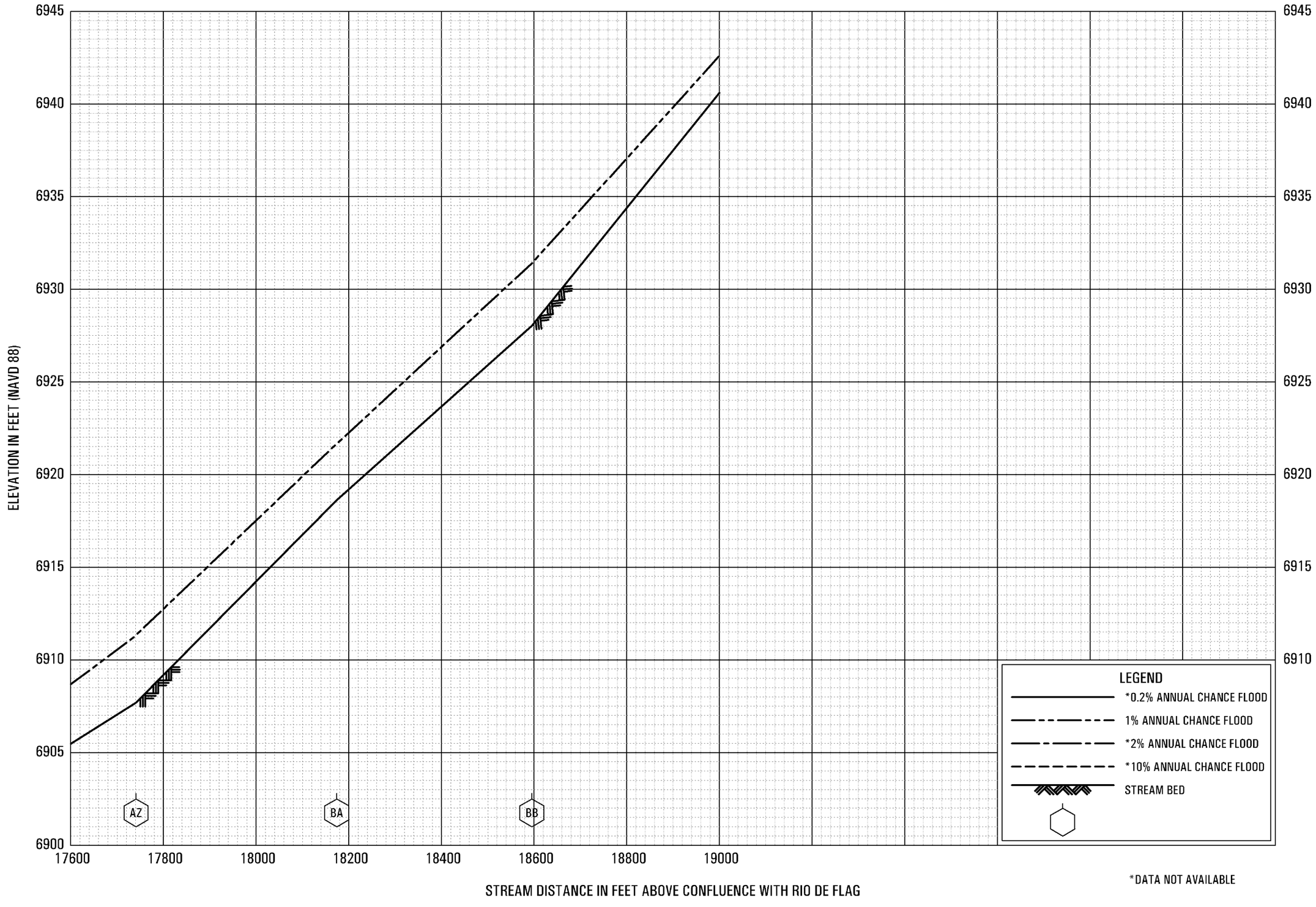

FLOOD PROFILES

SWITZER CANYON WASH

FEDERAL EMERGENCY MANAGEMENT AGENCY

COCONINO COUNTY, AZ

AND INCORPORATED AREAS

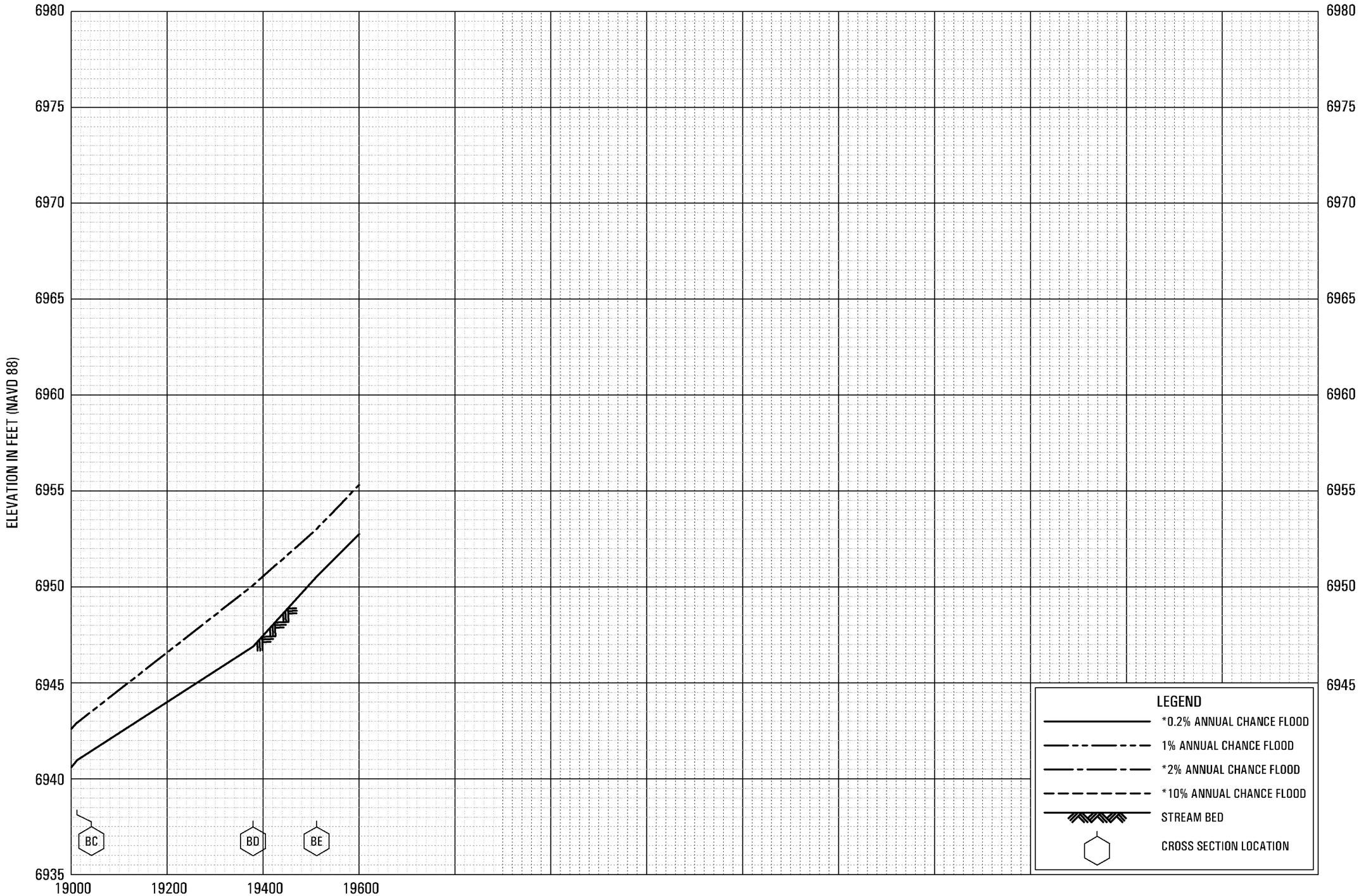

*DATA NOT AVAILABLE

FLOOD PROFILES

SWITZER CANYON WASH

FEDERAL EMERGENCY MANAGEMENT AGENCY

COCONINO COUNTY, AZ

AND INCORPORATED AREAS

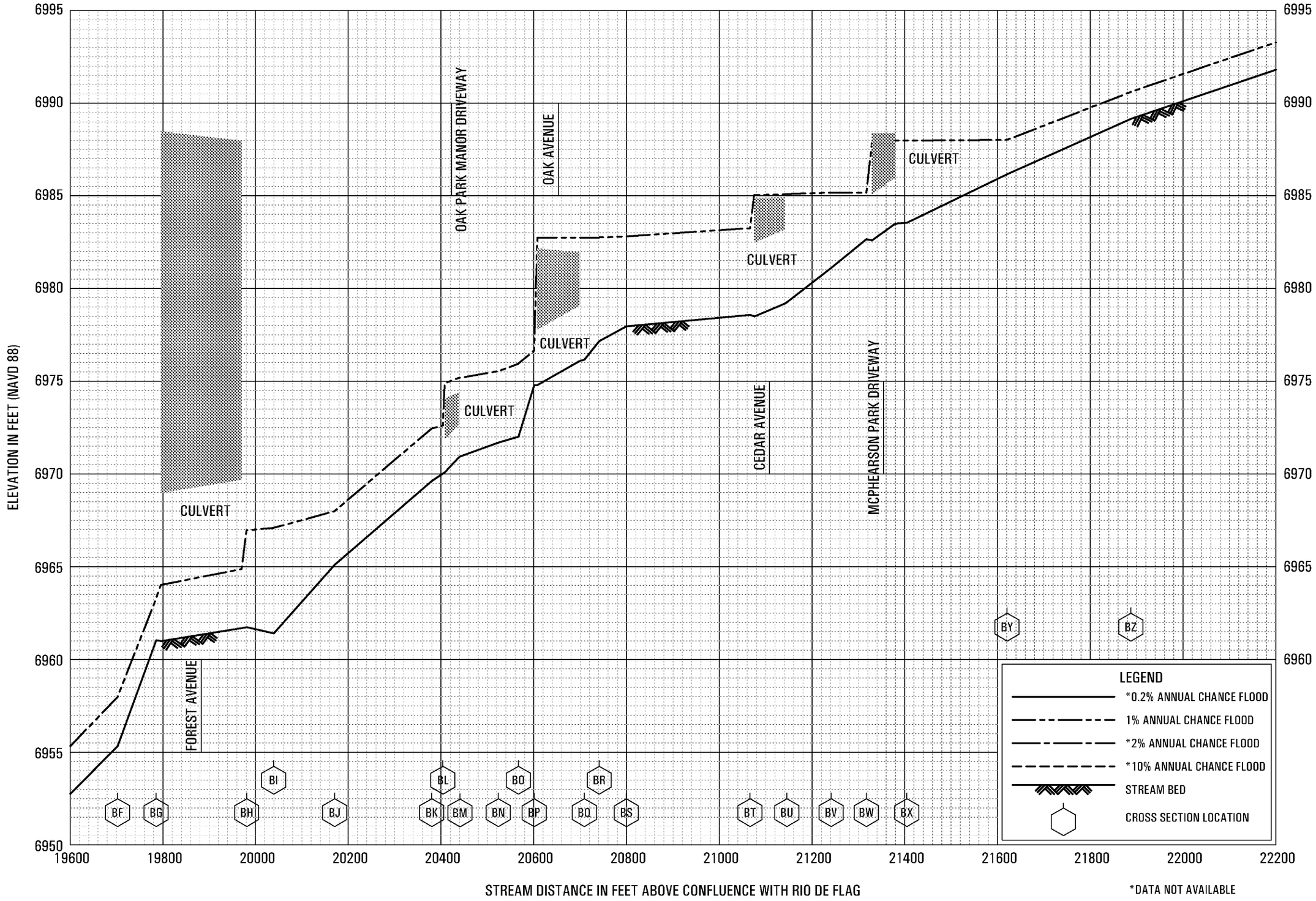

*DATA NOT AVAILABLE

FLOOD PROFILES

SWITZER CANYON WASH

FEDERAL EMERGENCY MANAGEMENT AGENCY

COCONINO COUNTY, AZ

AND INCORPORATED AREAS

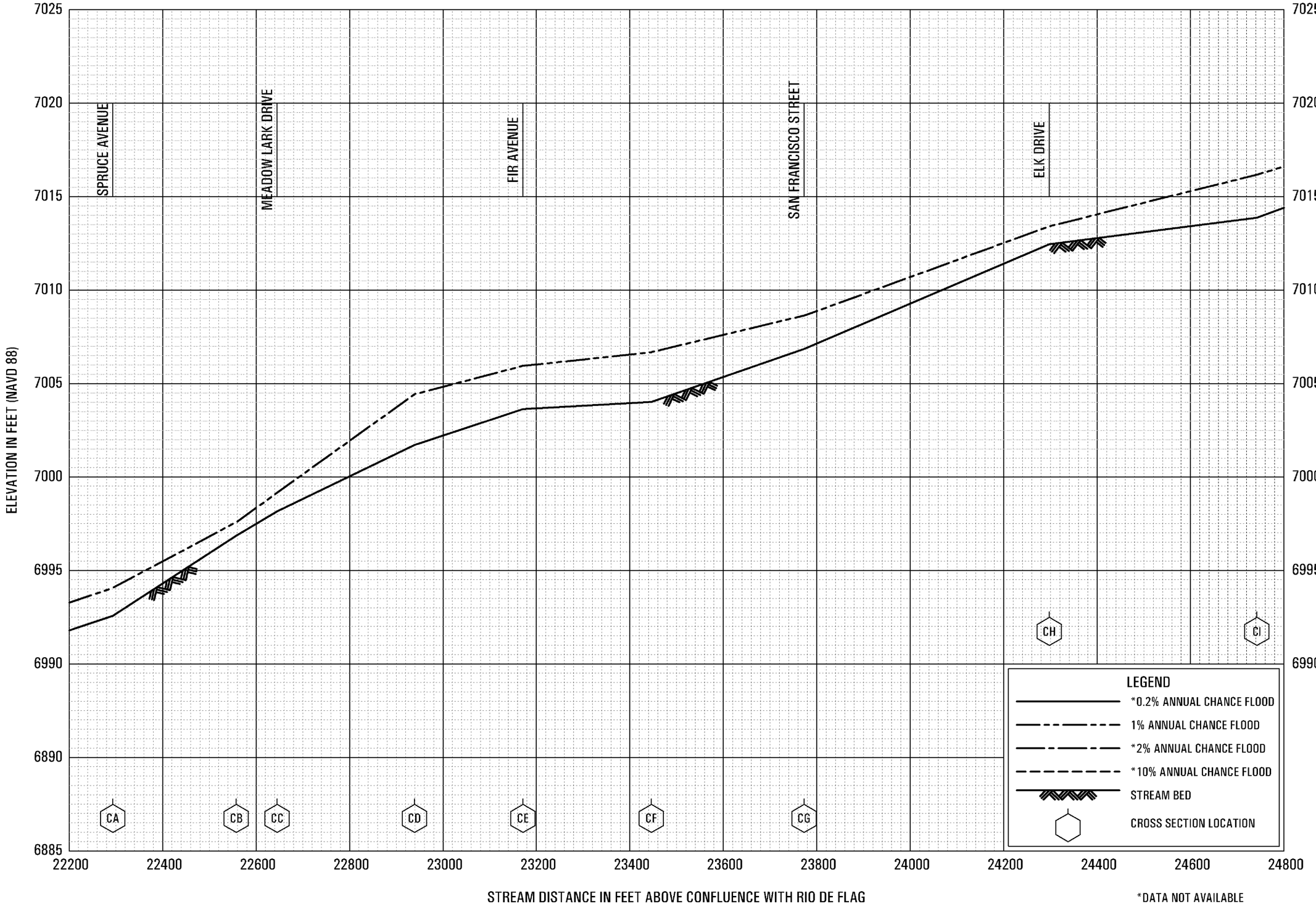

FLOOD PROFILES

SWITZER CANYON WASH

FEDERAL EMERGENCY MANAGEMENT AGENCY

COCONINO COUNTY, AZ

AND INCORPORATED AREAS

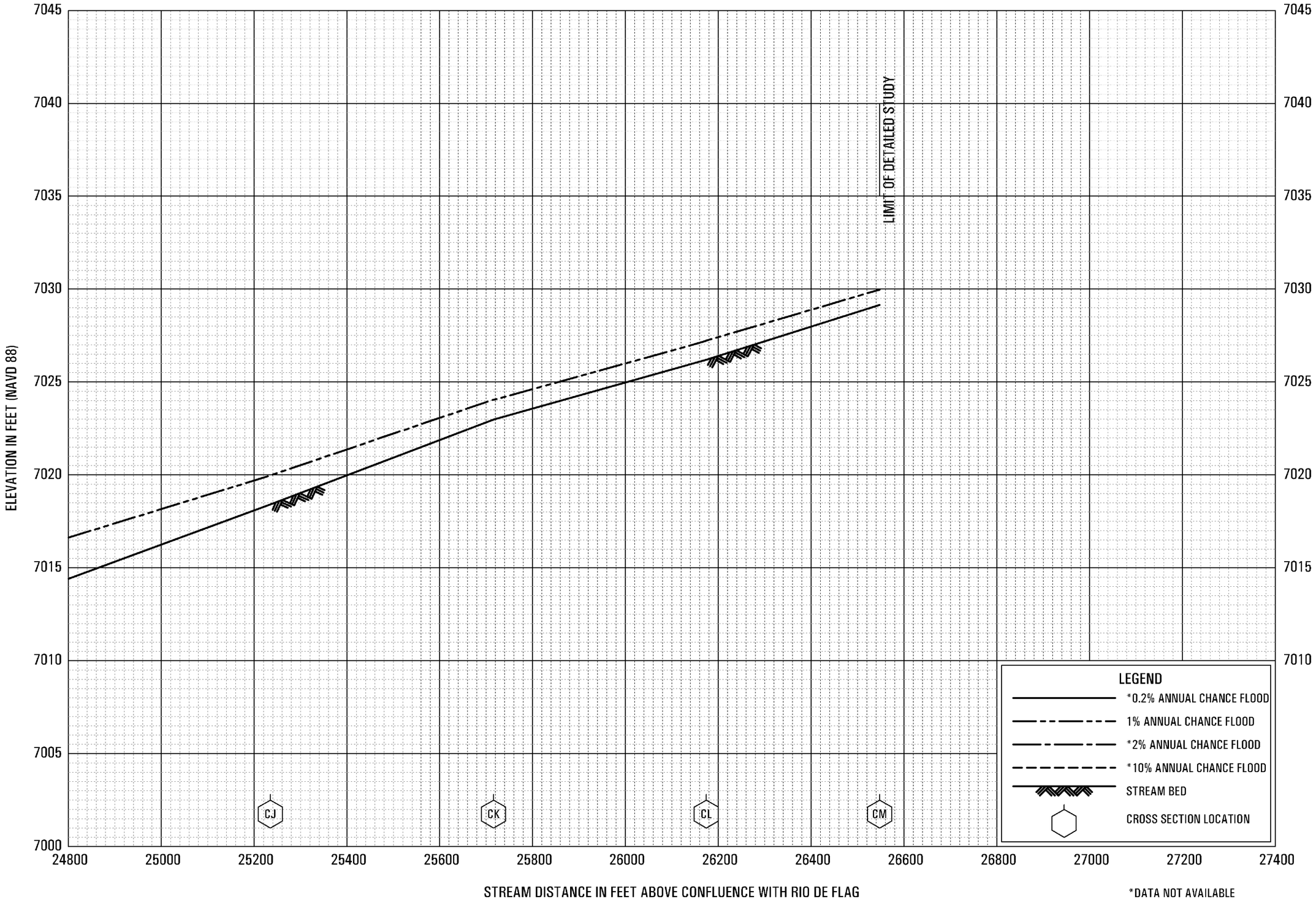

*DATA NOT AVAILABLE

FLOOD PROFILES

SWITZER CANYON WASH

FEDERAL EMERGENCY MANAGEMENT AGENCY

COCONINO COUNTY, AZ

AND INCORPORATED AREAS

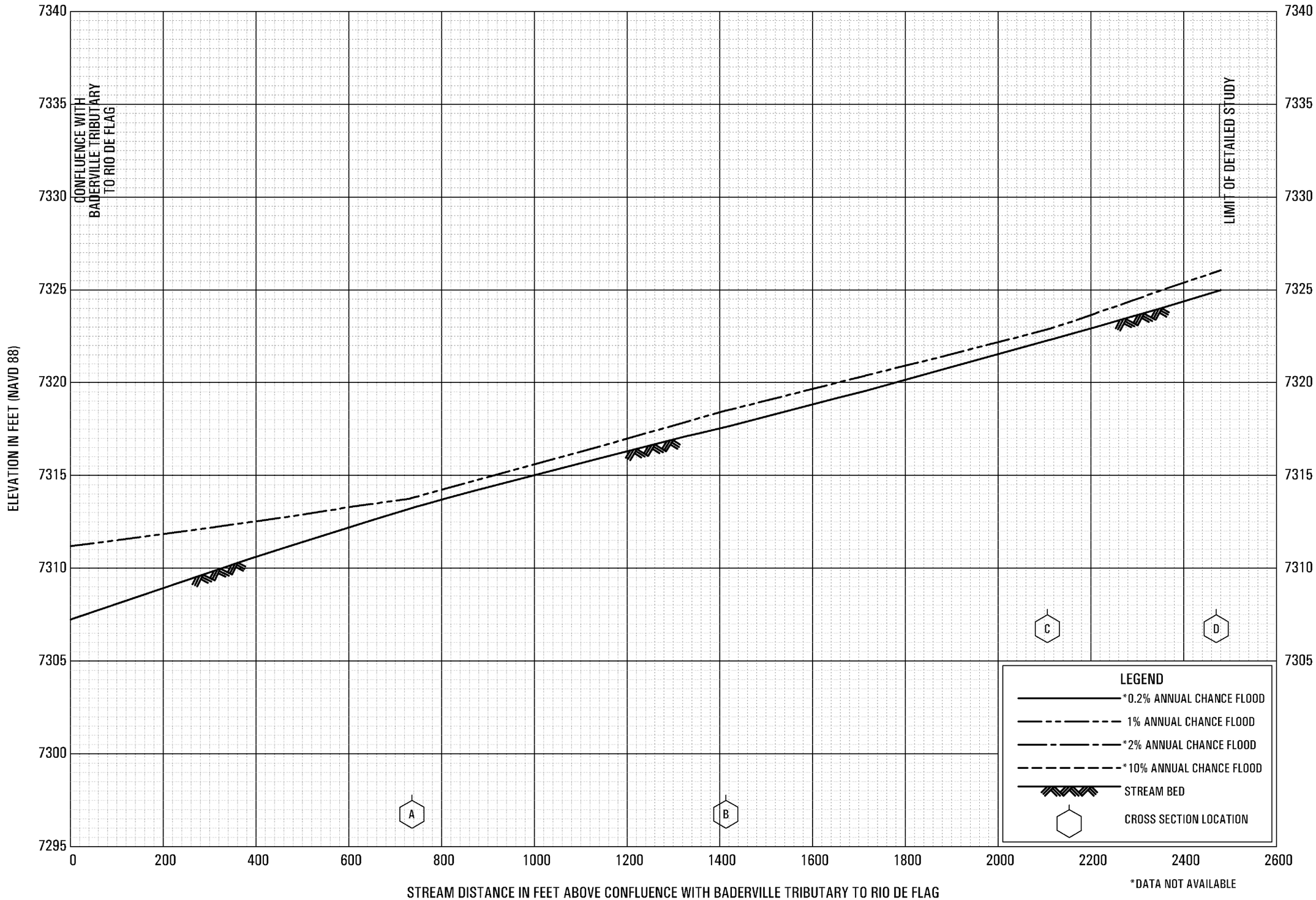

FLOOD PROFILES

TRIBUTARY 1 TO BADERVILLE TRIBUTARY

FEDERAL EMERGENCY MANAGEMENT AGENCY

COCONINO COUNTY, AZ

AND INCORPORATED AREAS

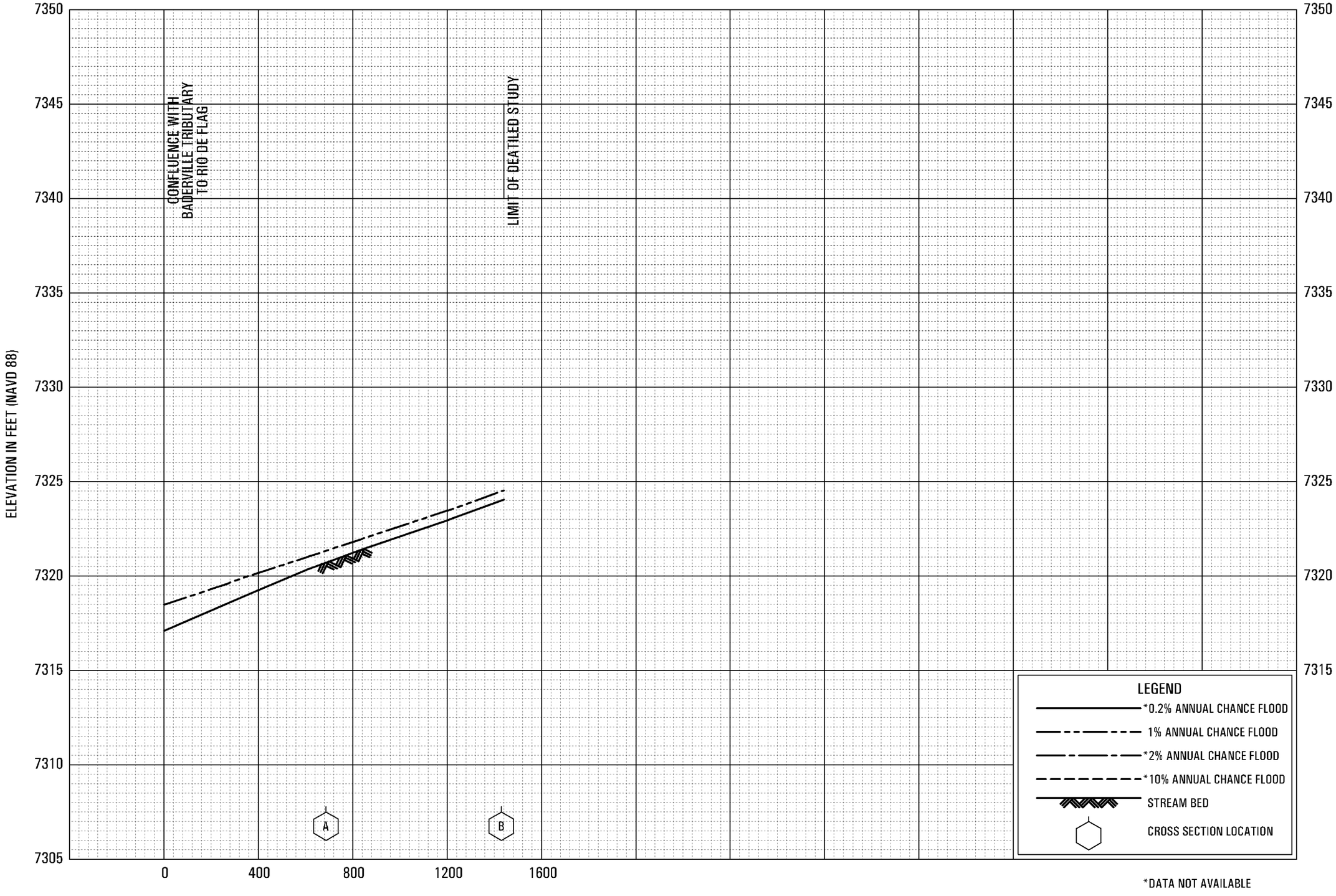

FLOOD PROFILES

TRIBUTARY 2 TO BADERVILLE TRIBUTARY

FEDERAL EMERGENCY MANAGEMENT AGENCY

COCONINO COUNTY, AZ

AND INCORPORATED AREAS

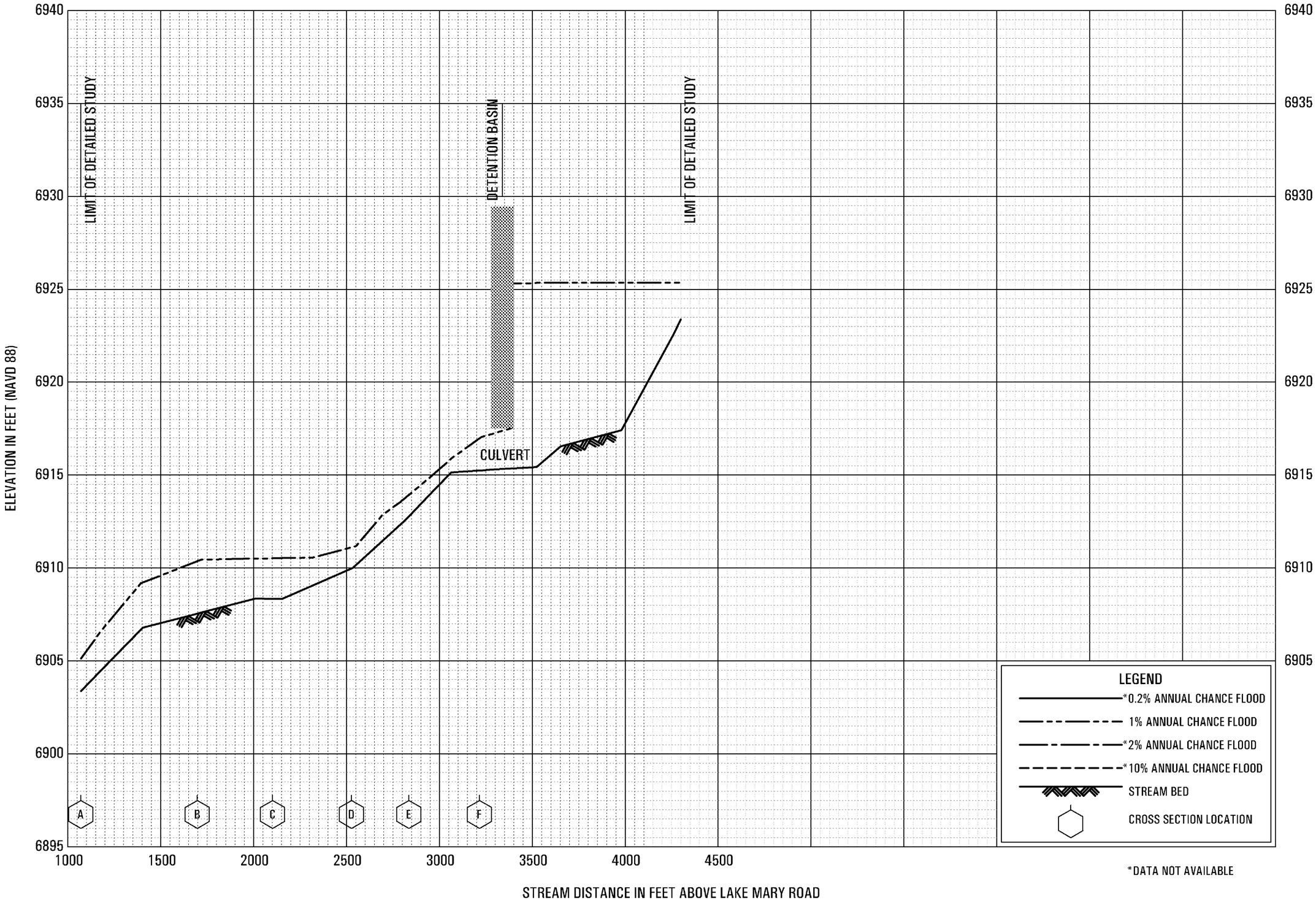

FLOOD PROFILES

UNNAMED WASH

FEDERAL EMERGENCY MANAGEMENT AGENCY

COCONINO COUNTY, AZ

AND INCORPORATED AREAS

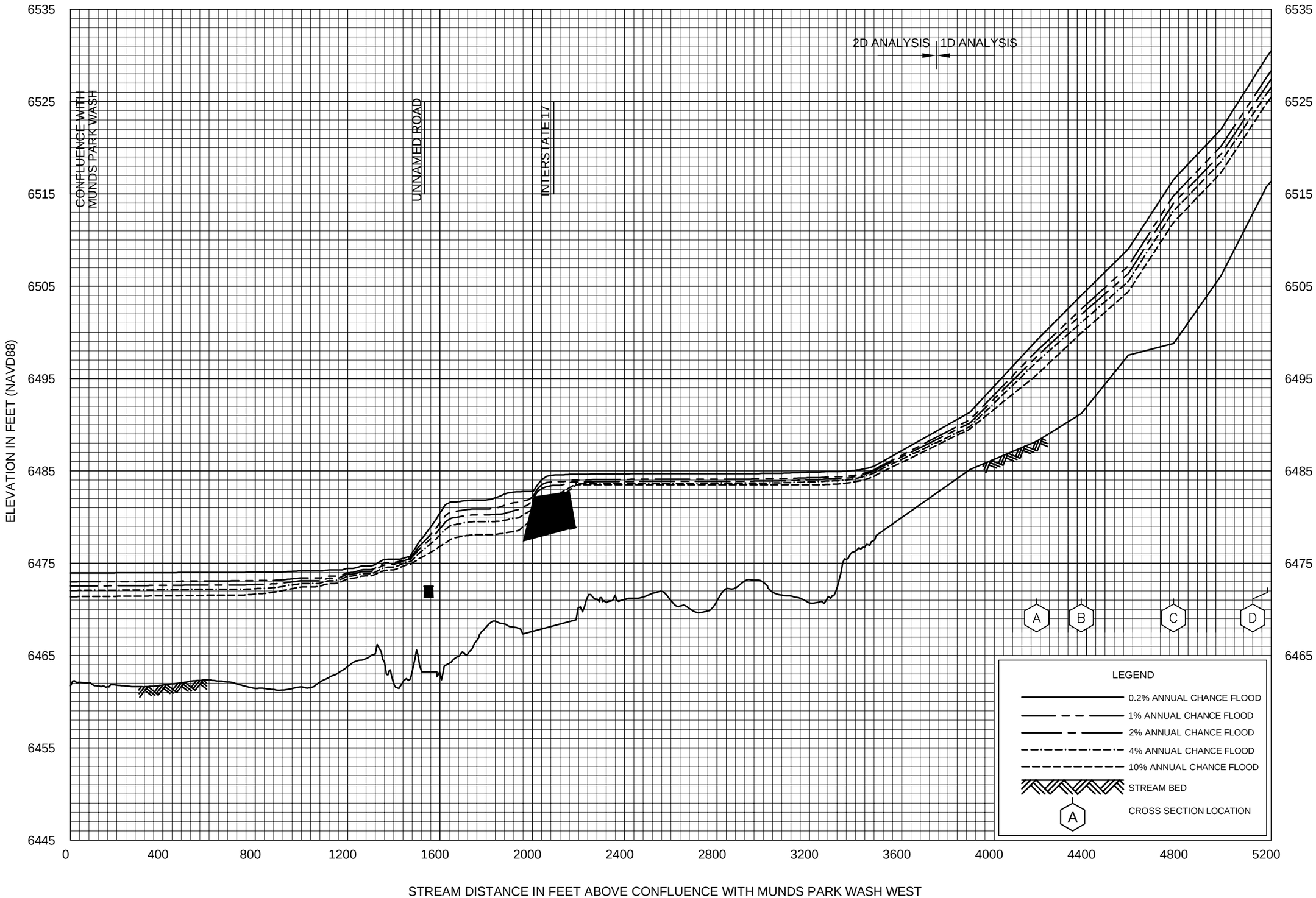

FLOOD PROFILES

UNNAMED WASH 1

FEDERAL EMERGENCY MANAGEMENT AGENCY

COCONINO COUNTY, AZ

AND UNINCORPORATED AREAS

139P

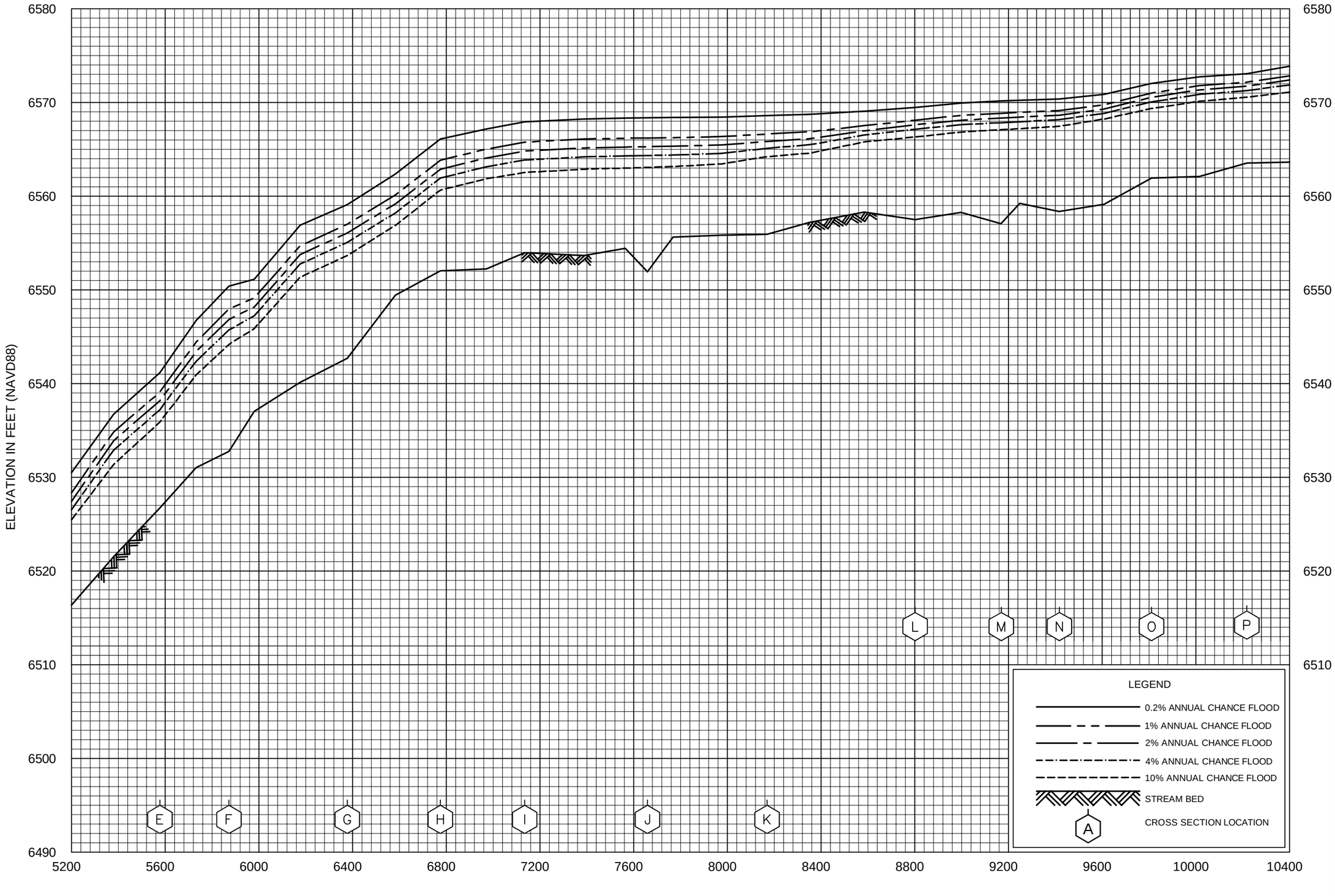

FLOOD PROFILES

UNNAMED WASH 1

FEDERAL EMERGENCY MANAGEMENT AGENCY

COCONINO COUNTY, AZ

AND UNINCORPORATED AREAS

140P

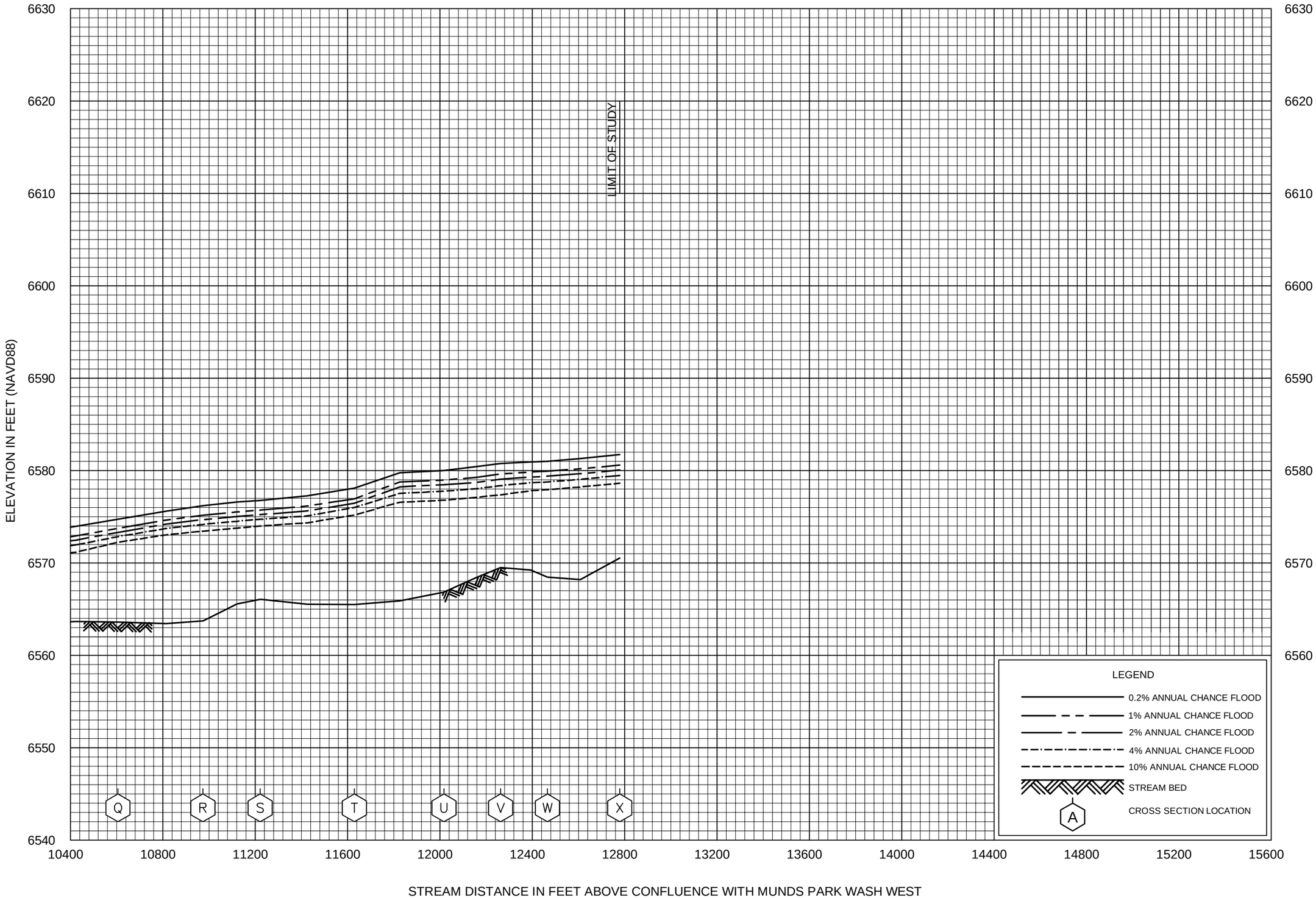

FLOOD PROFILES

UNNAMED WASH 1

FEDERAL EMERGENCY MANAGEMENT AGENCY

COCONINO COUNTY, AZ

AND UNINCORPORATED AREAS

141P

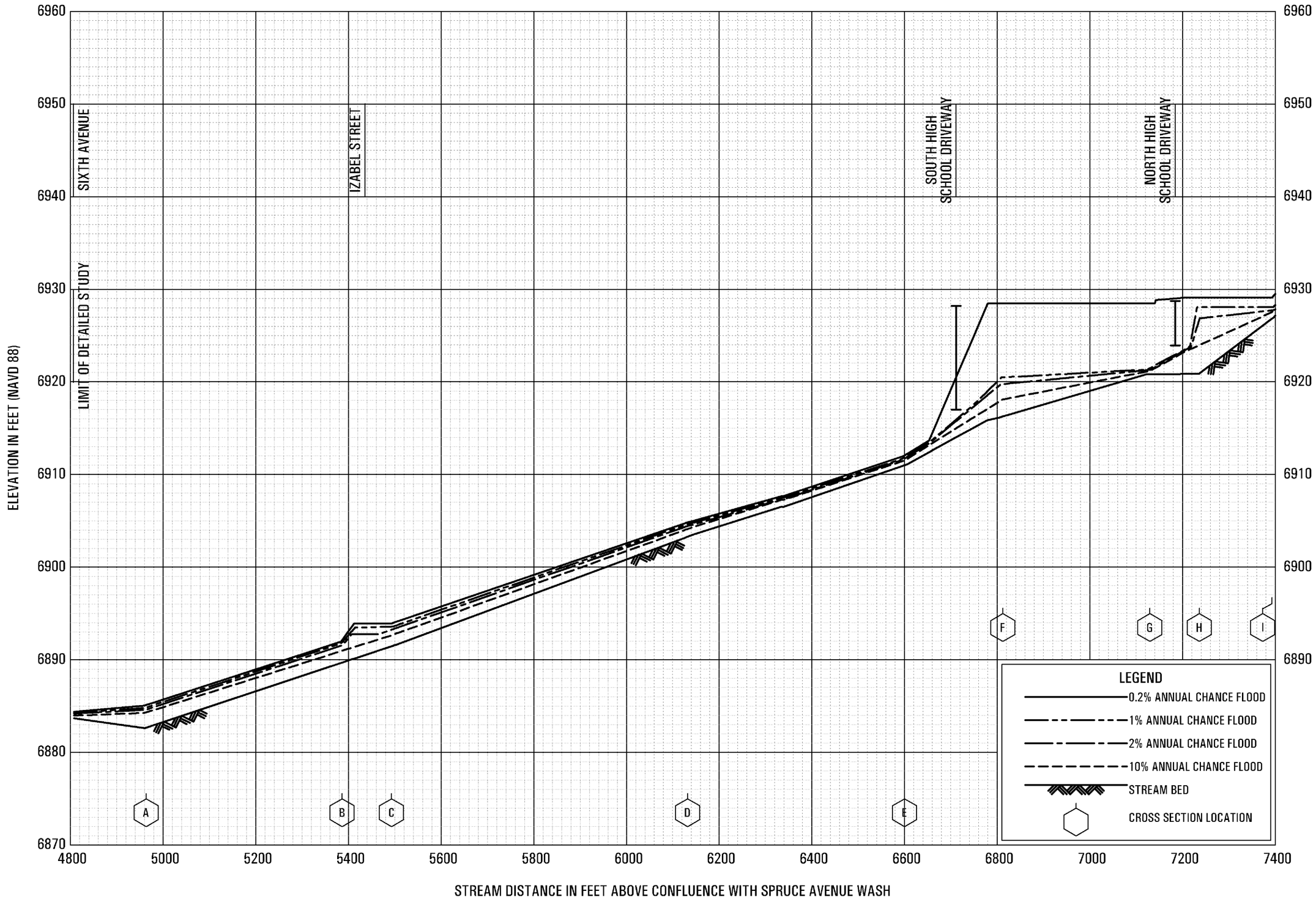

FLOOD PROFILES

WEST STREET WASH

FEDERAL EMERGENCY MANAGEMENT AGENCY

COCONINO COUNTY, AZ

AND INCORPORATED AREAS

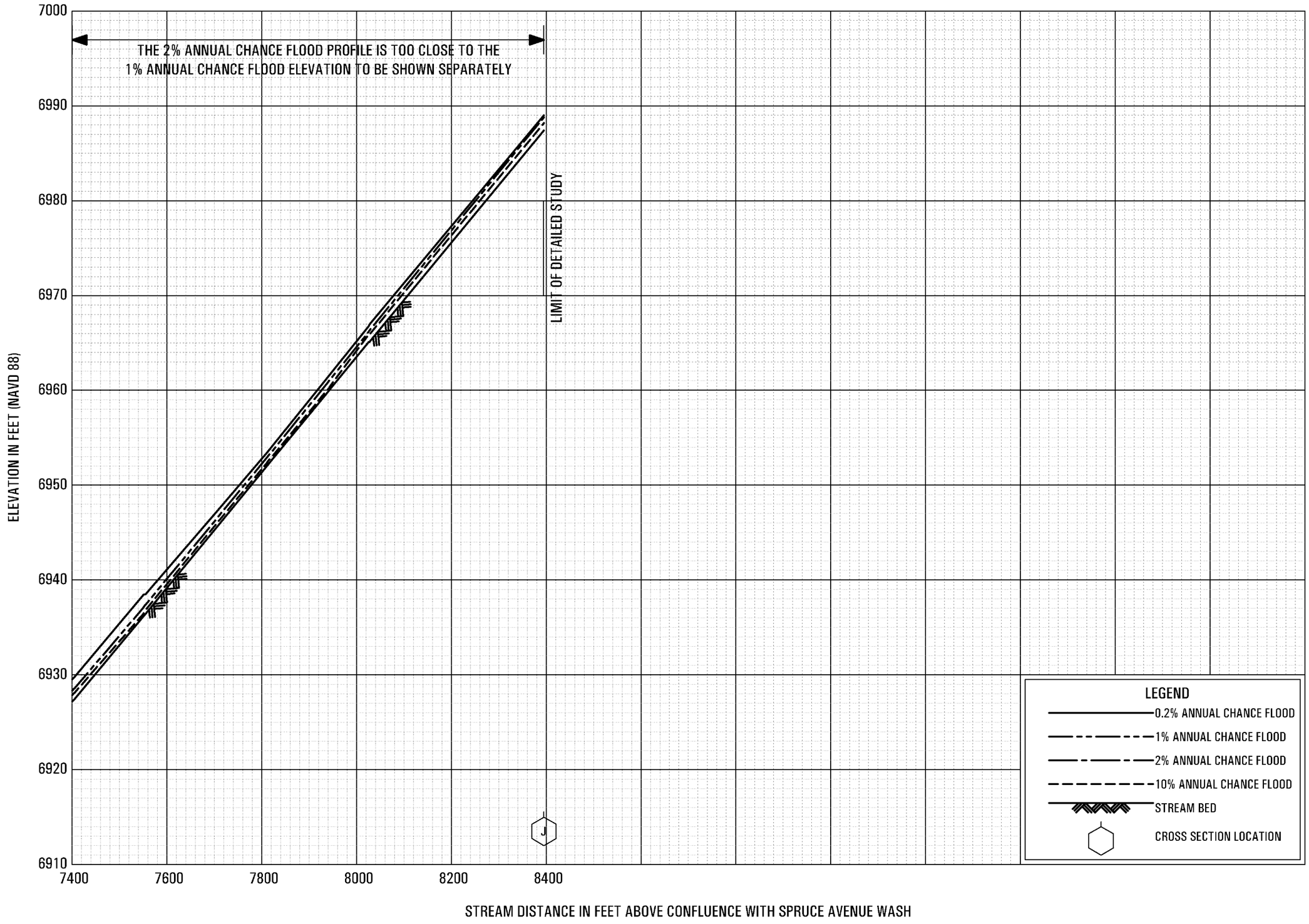

FLOOD PROFILES

WEST STREET WASH

FEDERAL EMERGENCY MANAGEMENT AGENCY

COCONINO COUNTY, AZ

AND INCORPORATED AREAS