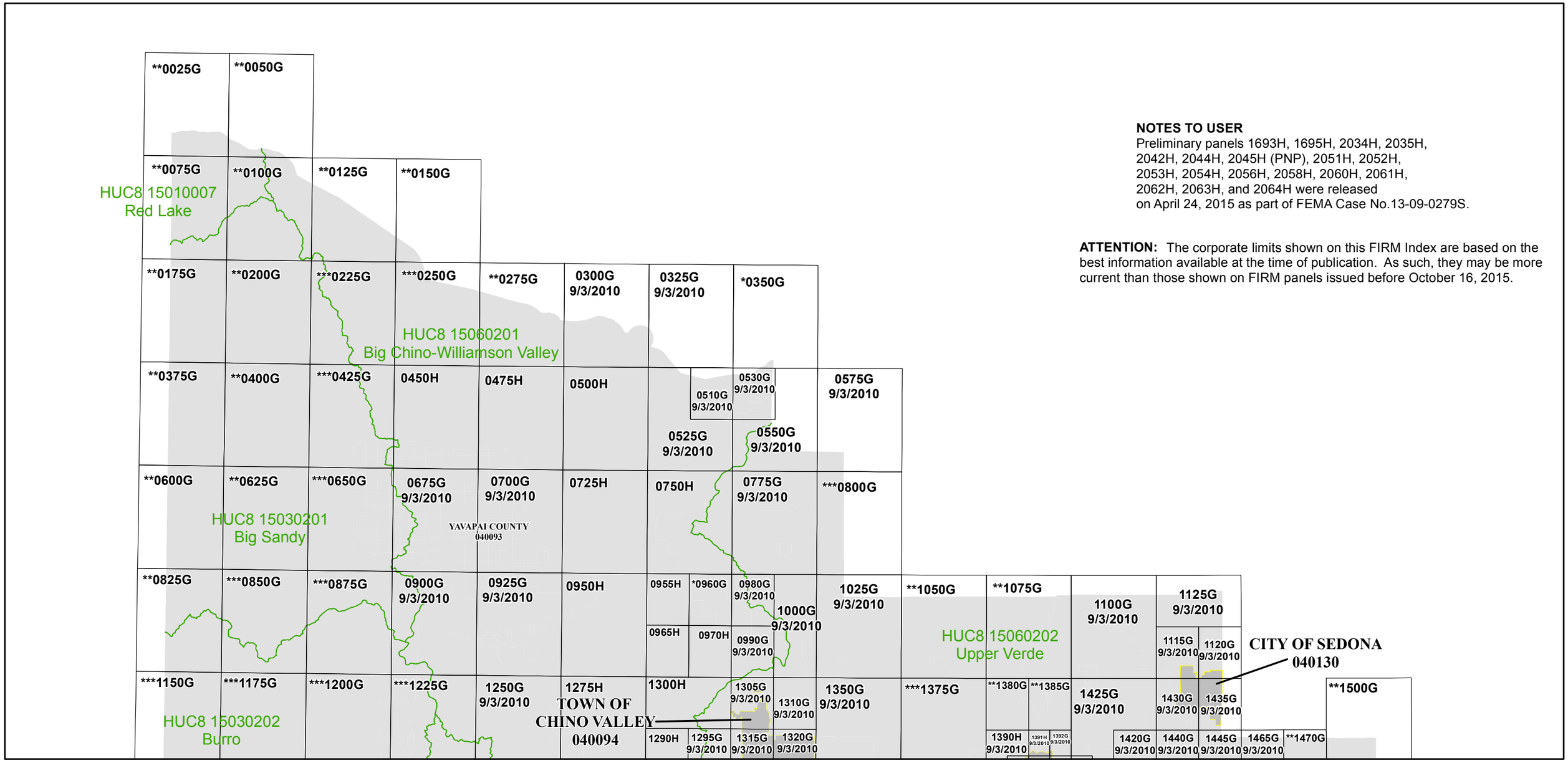


**NOTES TO USER**
Preliminary panels 1693H, 1695H, 2034H, 2035H, 2042H, 2044H, 2045H (PNP), 2051H, 2052H, 2053H, 2054H, 2056H, 2058H, 2060H, 2061H, 2062H, 2063H, and 2064H were released on April 24, 2015 as part of FEMA Case No.13-09-0279S.

**ATTENTION:** The corporate limits shown on this FIRM Index are based on the best information available at the time of publication. As such, they may be more current than those shown on FIRM panels issued before October 16, 2015.

N

1 inch = 41,667 feet 1:500,000

0 12,000 24,000 48,000 72,000 96,000 feet

Map Projection:
State Plane Arizona Central FIPS 0202 Feet Intl;
North American Datum 1983

THE INFORMATION DEPICTED ON THIS MAP AND SUPPORTING DOCUMENTATION ARE ALSO AVAILABLE IN DIGITAL FORMAT AT

**HTTP://MSC.FEMA.GOV**

SEE FLOOD INSURANCE STUDY FOR ADDITIONAL INFORMATION

* PANEL NOT PRINTED - NO SPECIAL FLOOD HAZARD AREAS
** PANEL NOT PRINTED - AREA IN ZONE D
*** PANEL NOT PRINTED - AREA IN ZONE X AND ZONE D

YAVAPAI COUNTY, AZ

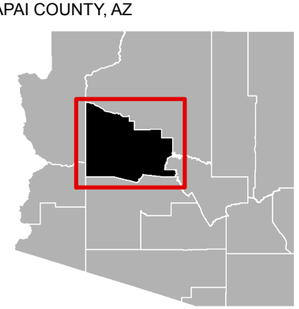

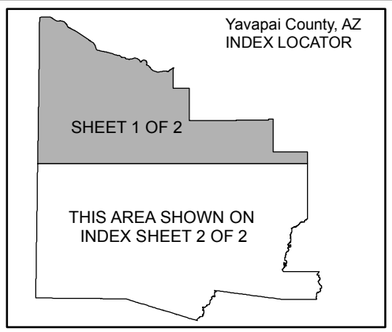


## NATIONAL FLOOD INSURANCE PROGRAM

### FLOOD INSURANCE RATE MAP INDEX

**YAVAPAI COUNTY, ARIZONA** and Incorporated Areas
SHEET 1 OF 2

**PANELS PRINTED:**
0300, 0325, 0450, 0475, 0500, 0510, 0525, 0530, 0550, 0575, 0675, 0700, 0725, 0775, 0900, 0925, 0950, 0955, 0965, 0970, 0980, 0990, 1000, 1025, 1100, 1115, 1120, 1125, 1250, 1275, 1290, 1295, 1300, 1305, 1310, 1315, 1320, 1350, 1390,1391, 1392, 1420, 1425, 1430, 1435, 1440, 1445, 1465

FEMA

**PRELIMINARY**

MAP NUMBER
04025CIND1E
MAP REVISED