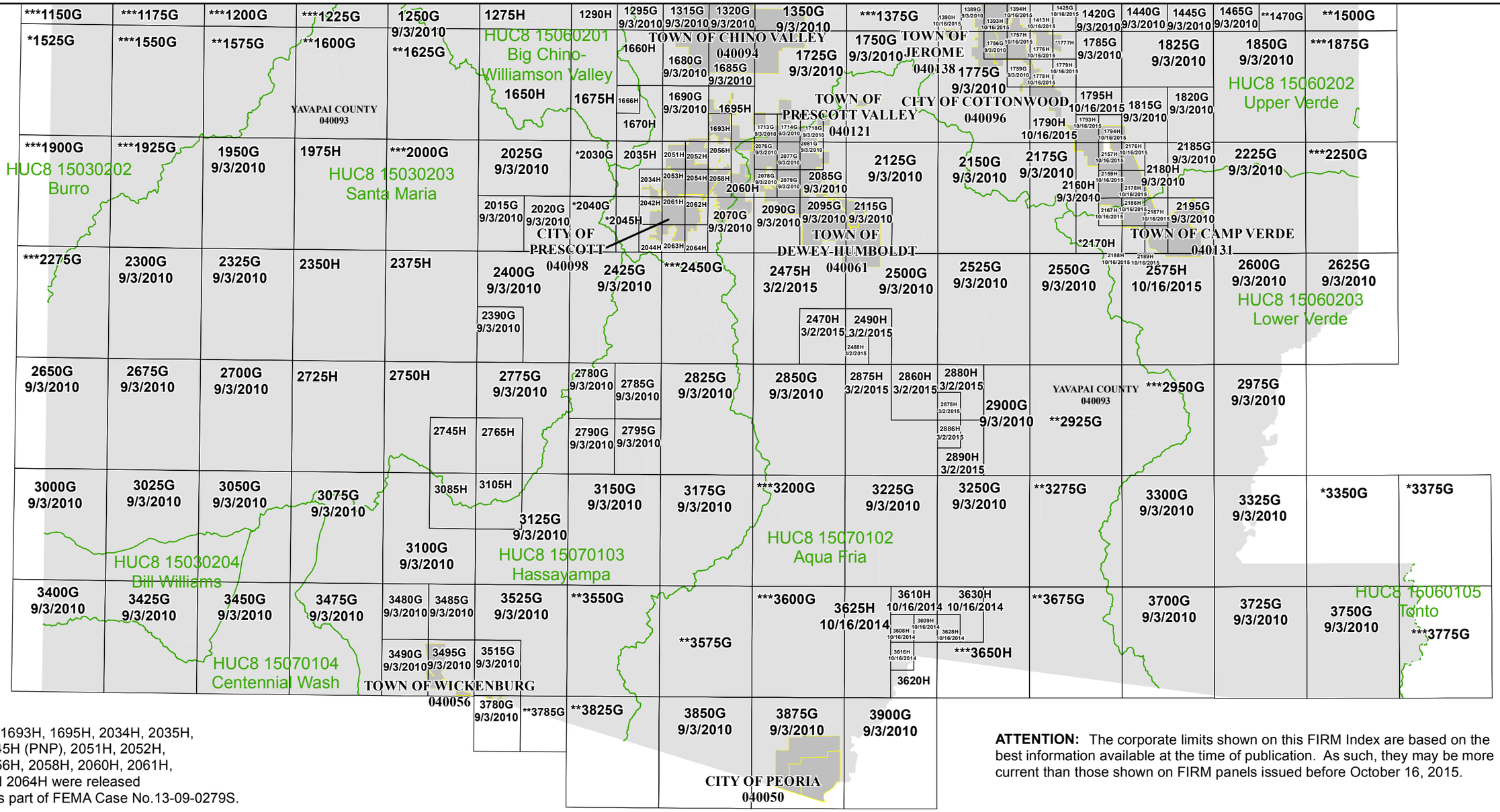

NOTES TO USER

Preliminary panels 1693H, 1695H, 2034H, 2035H, 2042H, 2044H, 2045H (PNP), 2051H, 2052H, 2053H, 2054H, 2056H, 2058H, 2060H, 2061H, 2062H, 2063H, and 2064H were released on April 24, 2015 as part of FEMA Case No.13-09-0279S.

ATTENTION: The corporate limits shown on this FIRM Index are based on the best information available at the time of publication. As such, they may be more current than those shown on FIRM panels issued before October 16, 2015.

N

1 inch = 41,667 feet 1:500,000

0 12,000 24,000 48,000 72,000 96,000 feet

Map Projection:
State Plane Arizona Central FIPS 0202 Feet Intl;
North American Datum 1983

THE INFORMATION DEPICTED ON THIS MAP AND SUPPORTING DOCUMENTATION ARE ALSO AVAILABLE IN DIGITAL FORMAT AT

HTTP://MSC.FEMA.GOV

SEE FLOOD INSURANCE STUDY FOR ADDITIONAL INFORMATION

* PANEL NOT PRINTED - NO SPECIAL FLOOD HAZARD AREAS
** PANEL NOT PRINTED - AREA IN ZONE D
*** PANEL NOT PRINTED - AREA IN ZONE X AND ZONE D

YAVAPAI COUNTY, AZ

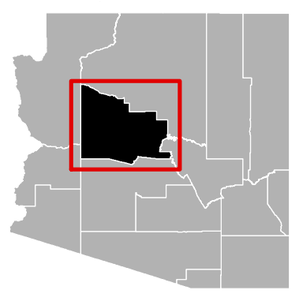

Yavapai County, AZ
INDEX LOCATOR

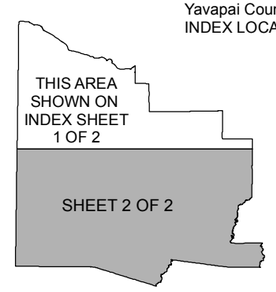

NATIONAL FLOOD INSURANCE PROGRAM

FLOOD INSURANCE RATE MAP INDEX

YAVAPAI COUNTY, ARIZONA and Incorporated Areas
SHEET 2 OF 2

PANELS PRINTED: 1250, 1295, 1315, 1320, 1350, 1389, 1390, 1393, 1394, 1413, 1420, 1425, 1440, 1445, 1465, 1680, 1685, 1690, 1965, 1713, 1714, 1718, 1725, 1750, 1756, 1757, 1759, 1775, 1776, 1778, 1779, 1785, 1790, 1793, 1794, 1795, 1815, 1820, 1825, 1850, 1950, 2015, 2020, 2025, 2070, 2076, 2077, 2078, 2079, 2081, 2085, 2090, 2095, 2115, 2125, 2150, 2157, 2159, 2160, 2167, 2175, 2176, 2178, 2180, 2185, 2186, 2187, 2188, 2189, 2195, 2186, 2187, 2188, 2189, 2195, 2225, 2300, 2325, 2390, 2400, 2425, 2470, 2475, 2488, 2490, 2500, 2525, 2575, 2600, 2625, 2650, 2675, 2700, 2775, 2780, 2785, 2790, 2795, 2825, 2850, 2860, 2875, 2878, 2880, 2886, 2890, 2900, 2975, 3000, 3025, 3050, 3075, 3100, 3125, 3150, 3175, 3225, 3250, 3300, 3325, 3400, 3425, 3450, 3475, 3480, 3485, 3490, 3495, 3515, 3525, 3608, 3609, 3610, 3616, 3620, 3625, 3628, 3630, 3700, 3725, 3750, 3780, 3850, 3875, 3900

FEMA

PRELIMINARY

MAP NUMBER
04025CIND2E
MAP REVISED