FLOOD INSURANCE STUDY

FEDERAL EMERGENCY MANAGEMENT AGENCY

VOLUME 7 OF 7

RIVERSIDE COUNTY, CALIFORNIA

AND INCORPORATED AREAS

COMMUNITY NAME	NUMBER	COMMUNITY NAME	NUMBER
Agua Caliente Band of Cahuilla Indian Reservation	060763	City of Lake Elsinore	060636
City of Banning	060246	City of Menifee	060176
City of Beaumont	060247	City of Moreno Valley	065074
City of Blythe	060248	City of Murrieta	060751
City of Calimesa	060740	City of Norco	060256
City of Canyon Lake	060753	City of Palm Desert	060629
City of Cathedral City	060704	City of Palm Springs	060257
City of Coachella	060249	City of Perris	060258
City of Corona	060250	City of Rancho Mirage	060259
City of Desert Hot Springs	060251	City of Riverside	060260
City of Eastvale	060155	City of San Jacinto	065056
City of Hemet	060253	City of Temecula	060742
City of Indian Wells	060254	City of Wildomar	060221
City of Indio	060255	Colorado River Indian Reservation	060069
City of Jurupa Valley	060286	Riverside County, Unincorporated Areas	060245
City of La Quinta	060709		

REVISED:

MONTH DAY, YEAR

FLOOD INSURANCE STUDY NUMBER
06065CV007D

Version Number 2.3.3.2

FEMA

TABLE OF CONTENTS
Volume 1

		Page
SECTION 1.0 – INTRODUCTION		**1**
1.1	The National Flood Insurance Program	1
1.2	Purpose of this Flood Insurance Study Report	2
1.3	Jurisdictions Included in the Flood Insurance Study Project	2
1.4	Considerations for using this Flood Insurance Study Report	17
SECTION 2.0 – FLOODPLAIN MANAGEMENT APPLICATIONS		**28**
2.1	Floodplain Boundaries	28
2.2	Floodways	28
2.3	Base Flood Elevations	55
2.4	Non-Encroachment Zones	55
2.5	Coastal Flood Hazard Areas	55
2.5.1	Water Elevations and the Effects of Waves	55
2.5.2	Floodplain Boundaries and BFEs for Coastal Areas	55
2.5.3	Coastal High Hazard Areas	56
2.5.4	Limit of Moderate Wave Action	56
SECTION 3.0 – INSURANCE APPLICATIONS		**56**
3.1	National Flood Insurance Program Insurance Zones	56
3.2	Coastal Barrier Resources System	57
SECTION 4.0 – AREA STUDIED		**57**
4.1	Basin Description	57
4.2	Principal Flood Problems	58
4.3	Non-Levee Flood Protection Measures	69
4.4	Levees	92

Figures

Figure 1: FIRM Index	19
Figure 2: FIRM Notes to Users	21
Figure 3: Map Legend for FIRM	24
Figure 4: Floodway Schematic	29
Figure 5: Wave Runup Transect Schematic	55
Figure 6: Coastal Transect Schematic	56

Tables

Table 1: Listing of NFIP Jurisdictions	2
Table 2: Flooding Sources Included in this FIS Report	31
Table 3: Flood Zone Designations by Community	56
Table 4: Coastal Barrier Resources System Information	57

TABLE OF CONTENTS
Volume 1, Continued

Tables, Continued

Table 5: Basin Characteristics 57
Table 6: Principal Flood Problems 59
Table 7: Historic Flooding Elevations 68
Table 8: Non-Levee Flood Protection Measures 69

TABLE OF CONTENTS
Volume 2

SECTION 5.0 – ENGINEERING METHODS 96
5.1 Hydrologic Analyses 96
5.2 Hydraulic Analyses 119
5.3 Coastal Analyses 151
5.3.1 Total Stillwater Elevations 151
5.3.2 Waves 152
5.3.3 Coastal Erosion 152
5.3.4 Wave Hazard Analyses 152
5.4 Alluvial Fan Analyses 152

SECTION 6.0 – MAPPING METHODS 160
6.1 Vertical and Horizontal Control 160
6.2 Base Map 161
6.3 Floodplain and Floodway Delineation 162

Figures

Figure 7: Frequency Discharge-Drainage Area Curves 116
Figure 8: 1% Annual Chance Total Stillwater Elevations for Coastal Areas 151
Figure 9: Transect Location Map 152

Tables

Table 9: Levees 93
Table 10: Summary of Discharges 98
Table 11: Summary of Non-Coastal Stillwater Elevations 116
Table 12: Stream Gage Information used to Determine Discharges 117
Table 13: Summary of Hydrologic and Hydraulic Analyses 121
Table 14: Roughness Coefficients 150

TABLE OF CONTENTS
Volume 2, Continued

Tables, Continued

Table 15: Summary of Coastal Analyses 151
Table 16: Tide Gage Analysis Specifics 152
Table 17: Coastal Transect Parameters 152
Table 18: Summary of Alluvial Fan Analyses 153
Table 19: Results of Alluvial Fan Analyses 158
Table 20: Countywide Vertical Datum Conversion 160
Table 21: Stream-Based Vertical Datum Conversion 161
Table 22: Base Map Sources 161
Table 23: Summary of Topographic Elevation Data used in Mapping 163

TABLE OF CONTENTS
Volume 3

6.3 Floodplain and Floodway Delineation, Continued 166
6.4 Coastal Flood Hazard Mapping 208
6.5 FIRM Revisions 208
6.5.1 Letters of Map Amendment 208
6.5.2 Letters of Map Revision Based on Fill 208
6.5.3 Letters of Map Revision 209
6.5.4 Physical Map Revisions 209
6.5.5 Contracted Restudies 209
6.5.6 Community Map History 210

SECTION 7.0 – CONTRACTED STUDIES AND COMMUNITY COORDINATION 212
7.1 Contracted Studies 212
7.2 Community Meetings 217

SECTION 8.0 – ADDITIONAL INFORMATION 222

SECTION 9.0 – BIBLIOGRAPHY AND REFERENCES 224

Tables. Volume 3

Page

Table 24: Floodway Data 166
Table 25: Flood Hazard and Non-Encroachment Data for Selected Streams 208
Table 26: Summary of Coastal Transect Mapping Considerations 208
Table 27: Incorporated Letters of Map Change 209
Table 28: Community Map History 211
Table 29: Summary of Contracted Studies Included in this FIS Report 212

TABLE OF CONTENTS
Volume 3, Continued

Tables. Continued

Table 30: Community Meetings	218
Table 31: Map Repositories	222
Table 32: Additional Information	224
Table 33: Bibliography and References	225

TABLE OF CONTENTS
Volume 4

Exhibits

Flood Profiles	Panel	
1001 Ranch Drain	01-05	P
1001 Ranch Drain West Tributary	06	P
Alessandro Wash	07	P
Arenas Canyon Creek	08	P
Arenas Canyon Tributary	09	P
Arlington Channel	10-14	P
Bear Creek	15-19	P
Bedford Canyon Wash	19(a)	P
Blind Canyon Channel	20-23	P
Bly Channel	24-27	P
Box Springs Wash	28-30	P
Calimesa Channel	31-34	P
Channel B	35	P
Channel C	36	P
Chino Canyon Creek	37-39	P
Coachella Valley Stormwater Channel (Whitewater River)	39a-39q	P
Country Club Creek	40-42	P
Country Club Creek North Tributary	43	P
Day Creek	44	P
Desert Hot Springs Channel	45-51	P
East Cathedral Channel	52-55	P
El Cerrito Channel	56-60	P
Garden Air Golf Course Wash	61-66	P
Gilman Home Channel	67-73	P
Harrison Wash	74-75	P

TABLE OF CONTENTS
Volume 5

Exhibits

Flood Profiles	Panel	
Hemet Storm Channel	76-77	P
Highland Springs Channel	78	P
Kalmia Street Wash	79-82	P
Lakeland Village Channel	83-86	P
Main Street Channel	87-92	P
Kalmia Street Wash	79-82	P
Lakeland Village Channel	83-86	P
Main Street Channel	87-92	P
Mangular Channel	93-99	P
Marshall Creek	100	P
Mockingbird Canyon Wash	101	P
Montgomery Creek	102-115	P
Mountain Avenue Wash	116	P
Murrieta Creek	117-121	P
North Cathedral Channel	122	P
North Norco Channel	123-128	P
Oak Street Channel	129	P
Palm Canyon Wash	130-134	P
Pechanga Creek	135-138	P
Perris Valley Storm Drain	139-140d	P
Pigeon Pass Channel	141	P
Prenda Wash	142-146	P
Pyrite Channel	147-149	P
Reche Canyon	150-153	P
Salt Creek	154-157	P
Salt Creek Overflow	158-159	P
Salt Creek Tributary	160	P
San Gorgonio River	161-167	P

TABLE OF CONTENTS
Volume 6

Exhibits

Flood Profiles	Panel	
San Jacinto River	168-176c	P
San Sevaine Channel	177-179	P
Santa Ana River	180-188	P
Smith Creek	189-193	P
Smith Creek West Tributary	194-198	P
South Norco Channel	199-202	P
South Norco Channel Tributary A	203-204	P
South Norco Channel Tributary B	205	P
Spring Brook Wash	206-208	P

TABLE OF CONTENTS
Volume 6, Continued

Exhibits, Continued

Flood Profiles	Panel
Sun City Channel A-A	209 P
Sun City Channel H-H	210 P
Sunnymead Storm Channel	211-214 P
Sunnyslope Channel	215-216 P
Tahquitz Creek	217-226 P
Temecula Creek	227-228 P
Temescal Wash	229-250 P
Tequesquite Arroyo	251-258 P

TABLE OF CONTENTS
Volume 7

Exhibits

Flood Profiles	Panel
University Wash	259-264 P
Warm Spring Creek	265 P
West Cathedral Channel	266-274 P
West Norco Channel	275-277 P
West Pershing Channel	278-280 P
Whitewater River	281-289 P
Woodcrest Wash	290-292 P
Paloma Valley Channel	293-294 P

Published Separately

Flood Insurance Rate Map (FIRM)

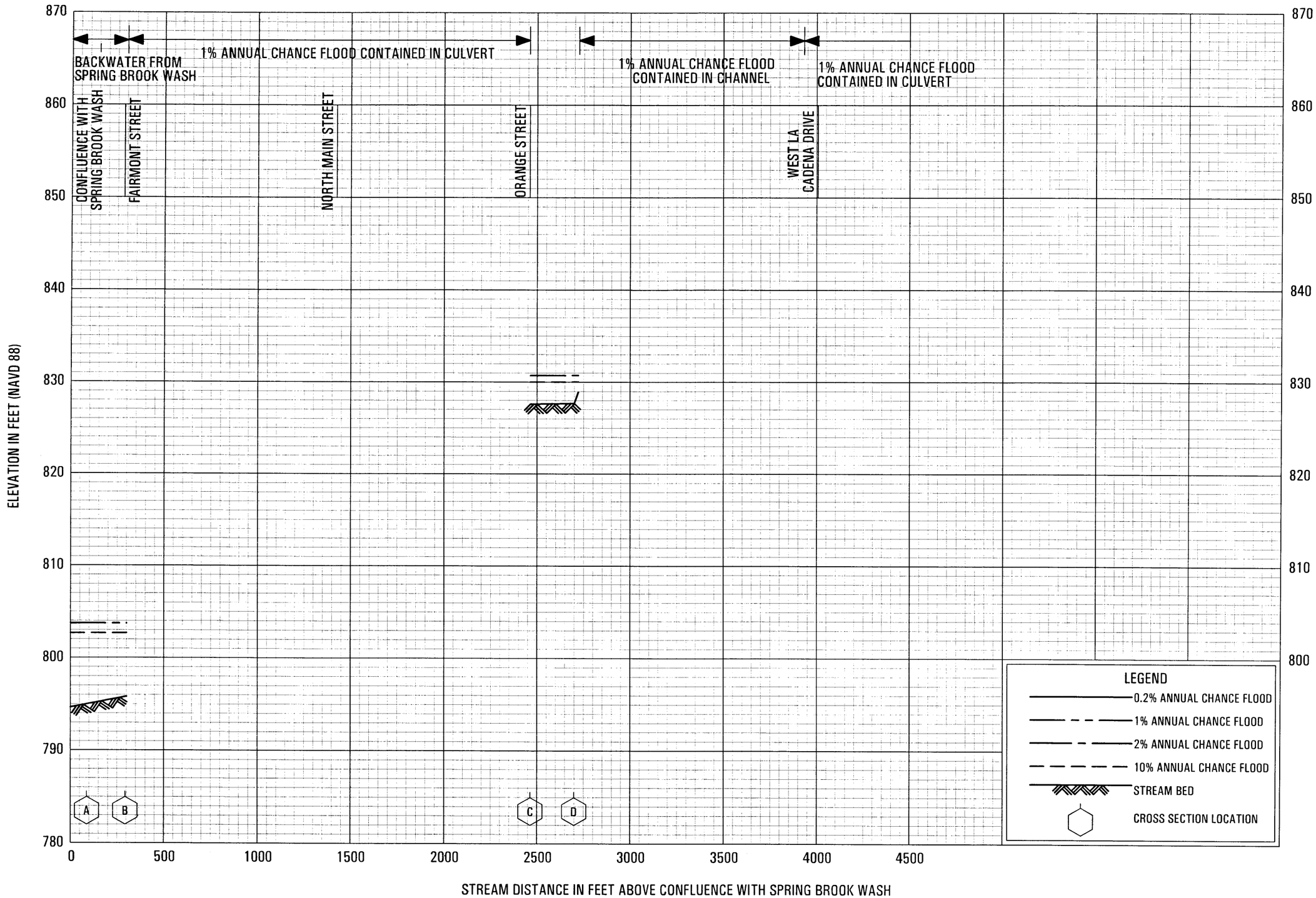

FLOOD PROFILES

UNIVERSITY WASH

FEDERAL EMERGENCY MANAGEMENT AGENCY

RIVERSIDE COUNTY, CA

AND INCORPORATED AREAS

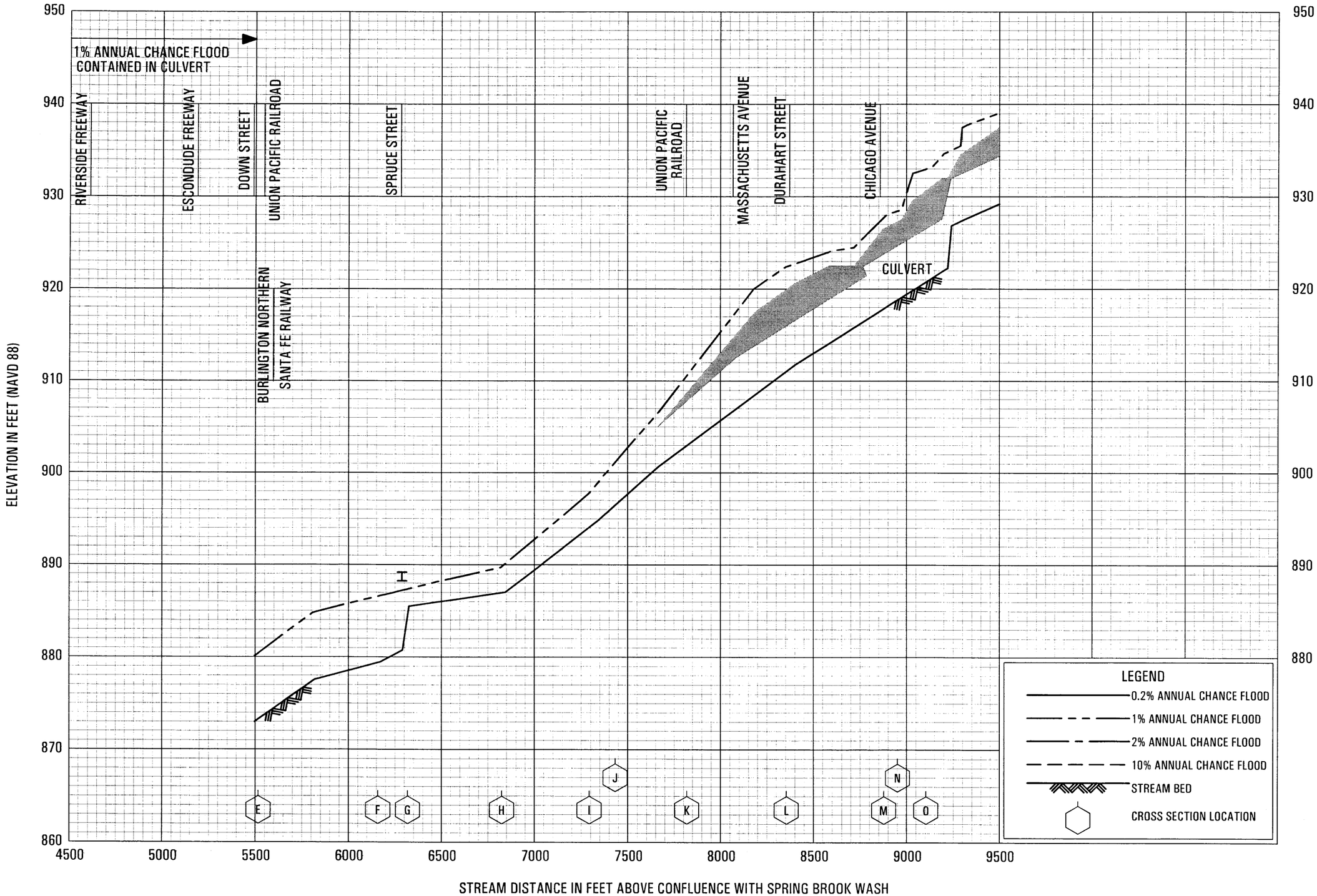

FLOOD PROFILES

UNIVERSITY WASH

FEDERAL EMERGENCY MANAGEMENT AGENCY

RIVERSIDE COUNTY, CA

AND INCORPORATED AREAS

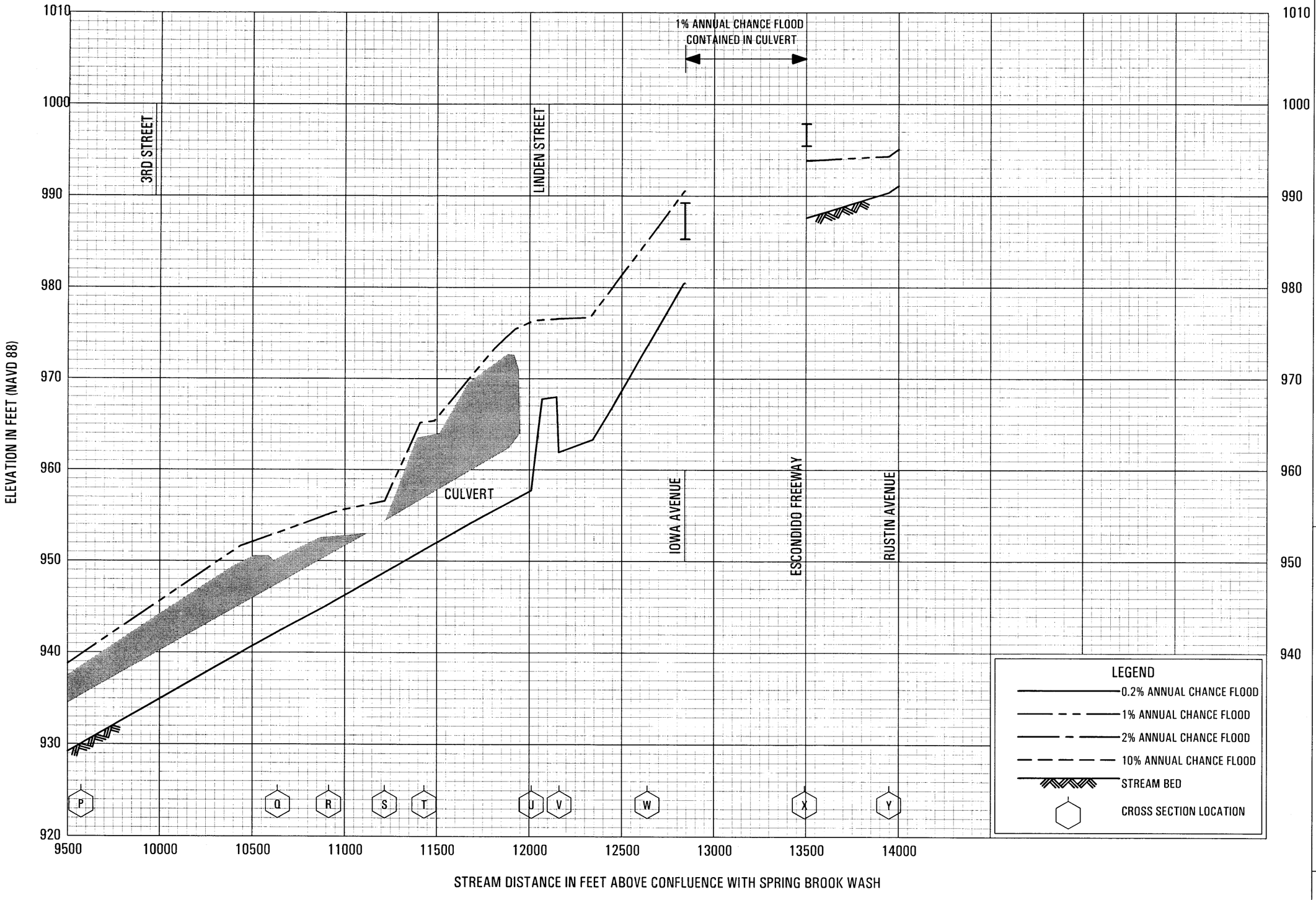

FLOOD PROFILES

UNIVERSITY WASH

FEDERAL EMERGENCY MANAGEMENT AGENCY

RIVERSIDE COUNTY, CA

AND INCORPORATED AREAS

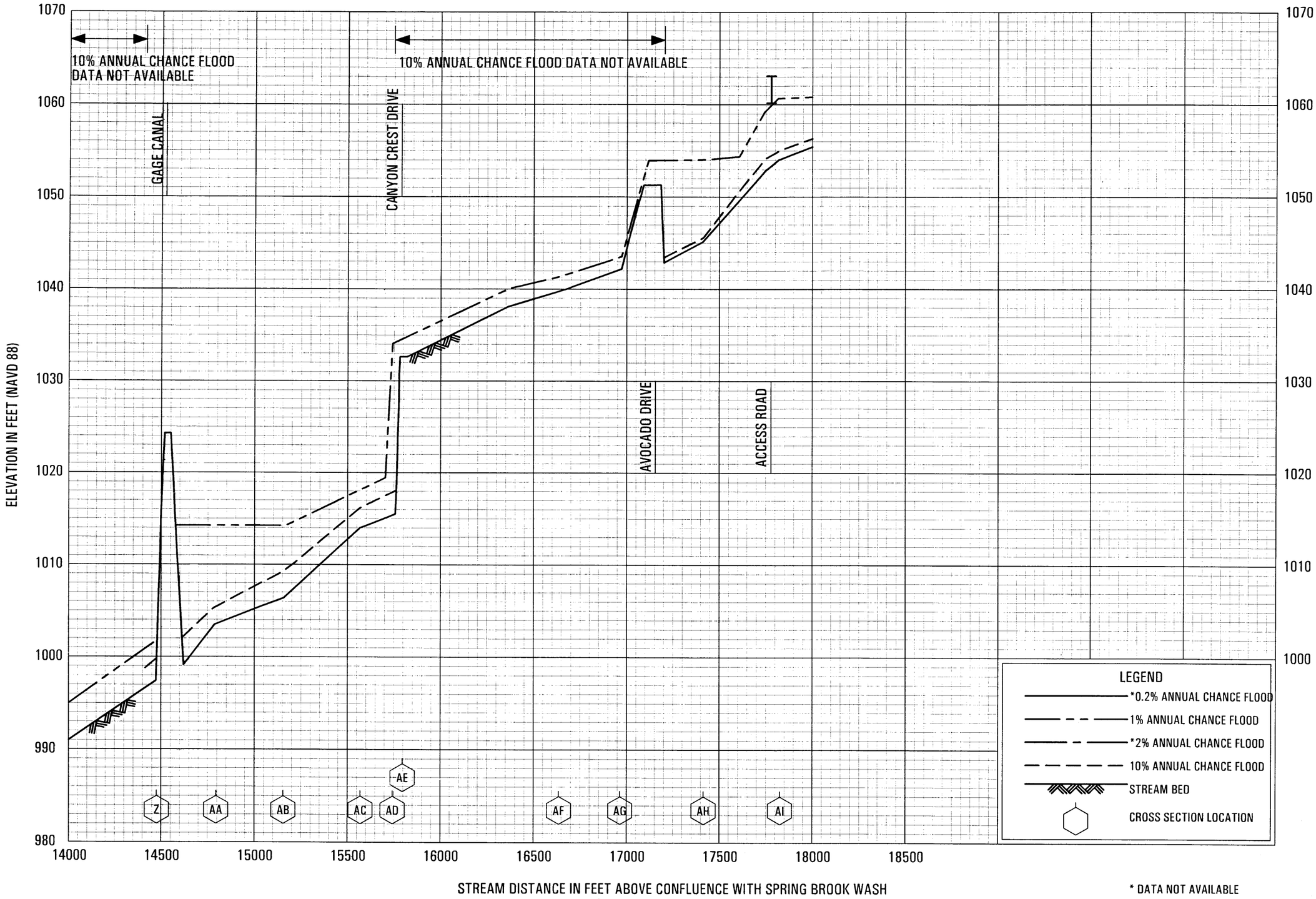

FLOOD PROFILES

UNIVERSITY WASH

FEDERAL EMERGENCY MANAGEMENT AGENCY

RIVERSIDE COUNTY, CA

AND INCORPORATED AREAS

262P

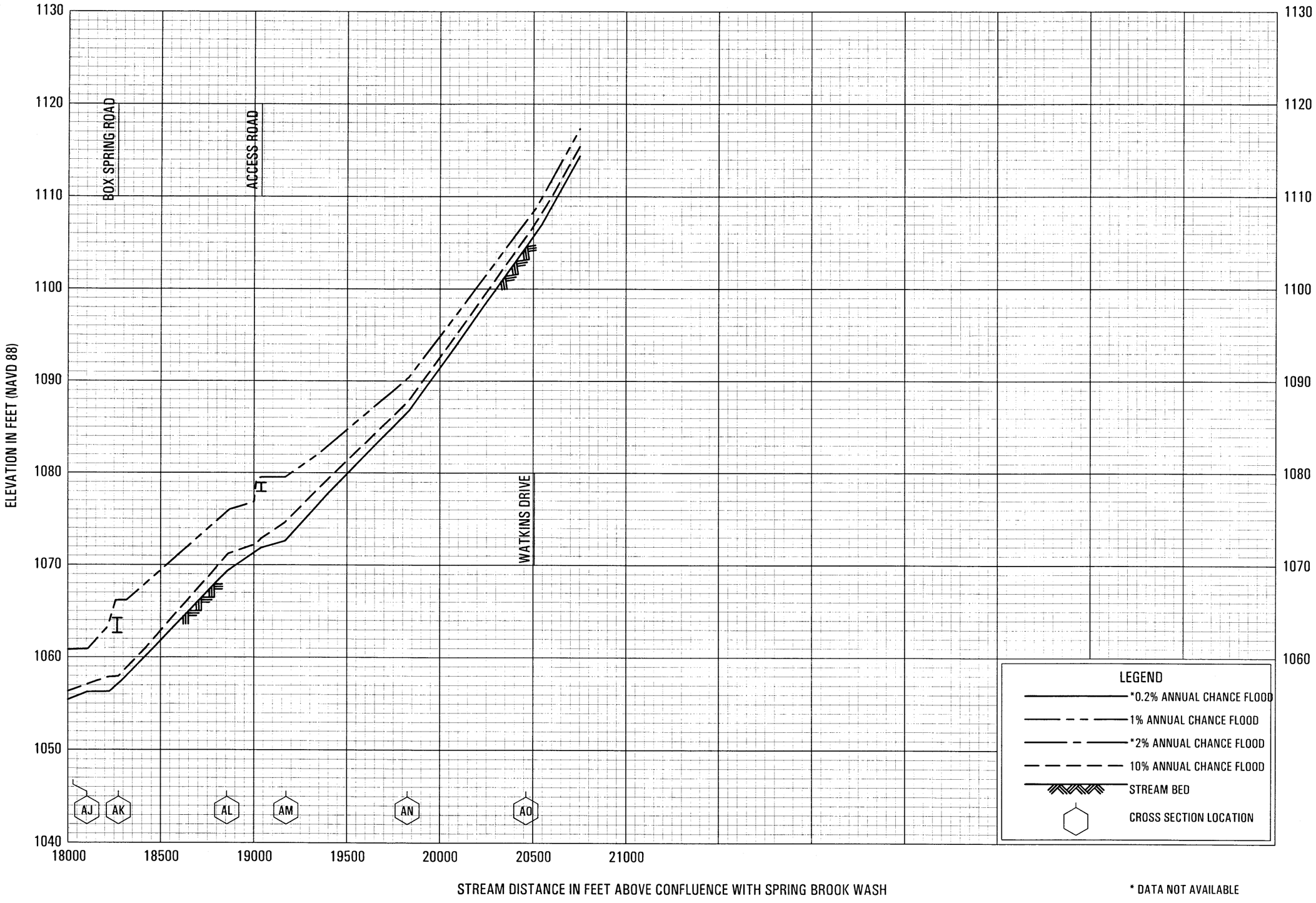

FLOOD PROFILES

UNIVERSITY WASH

FEDERAL EMERGENCY MANAGEMENT AGENCY

RIVERSIDE COUNTY, CA

AND INCORPORATED AREAS

263P

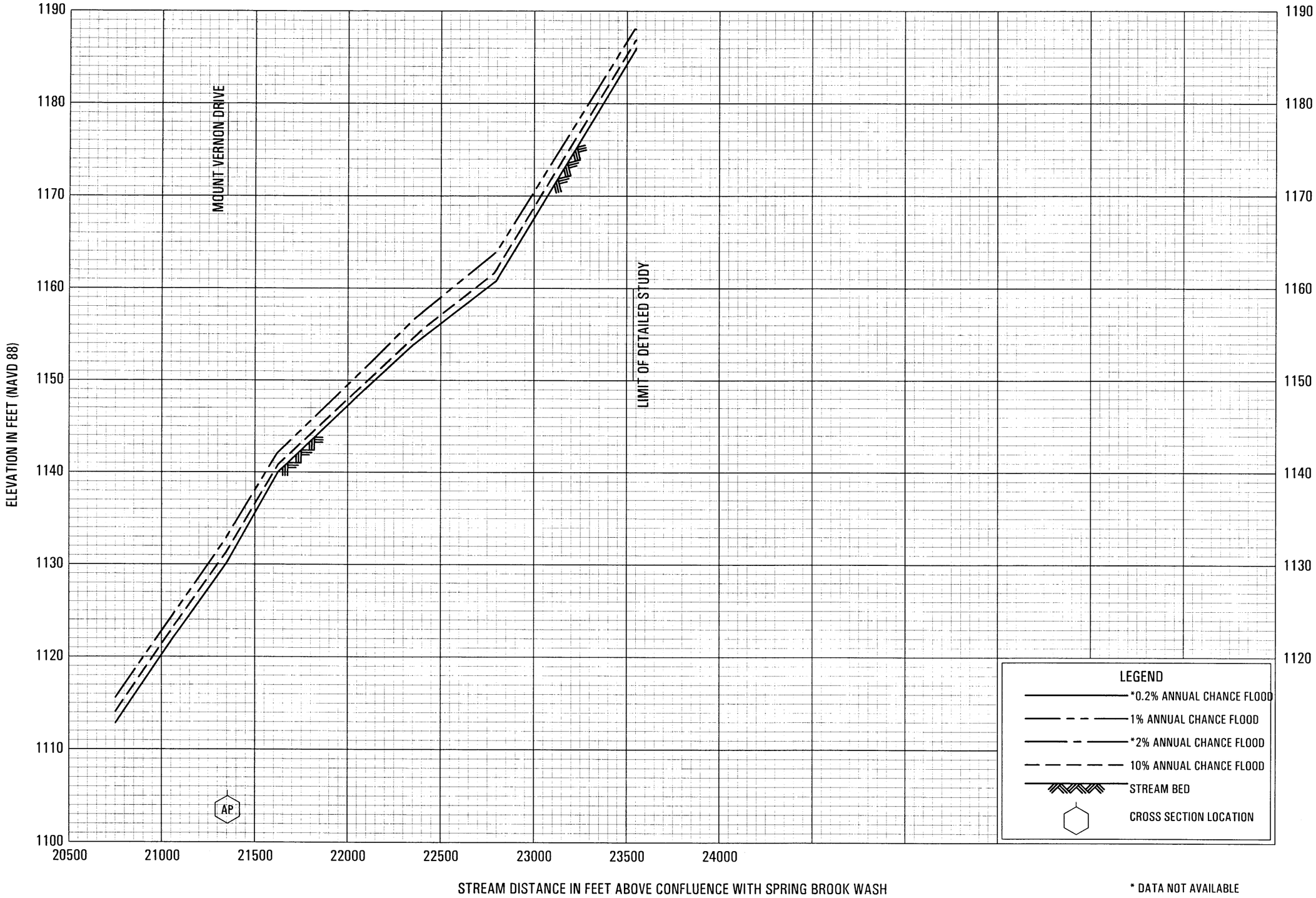

FLOOD PROFILES

UNIVERSITY WASH

FEDERAL EMERGENCY MANAGEMENT AGENCY

RIVERSIDE COUNTY, CA

AND INCORPORATED AREAS

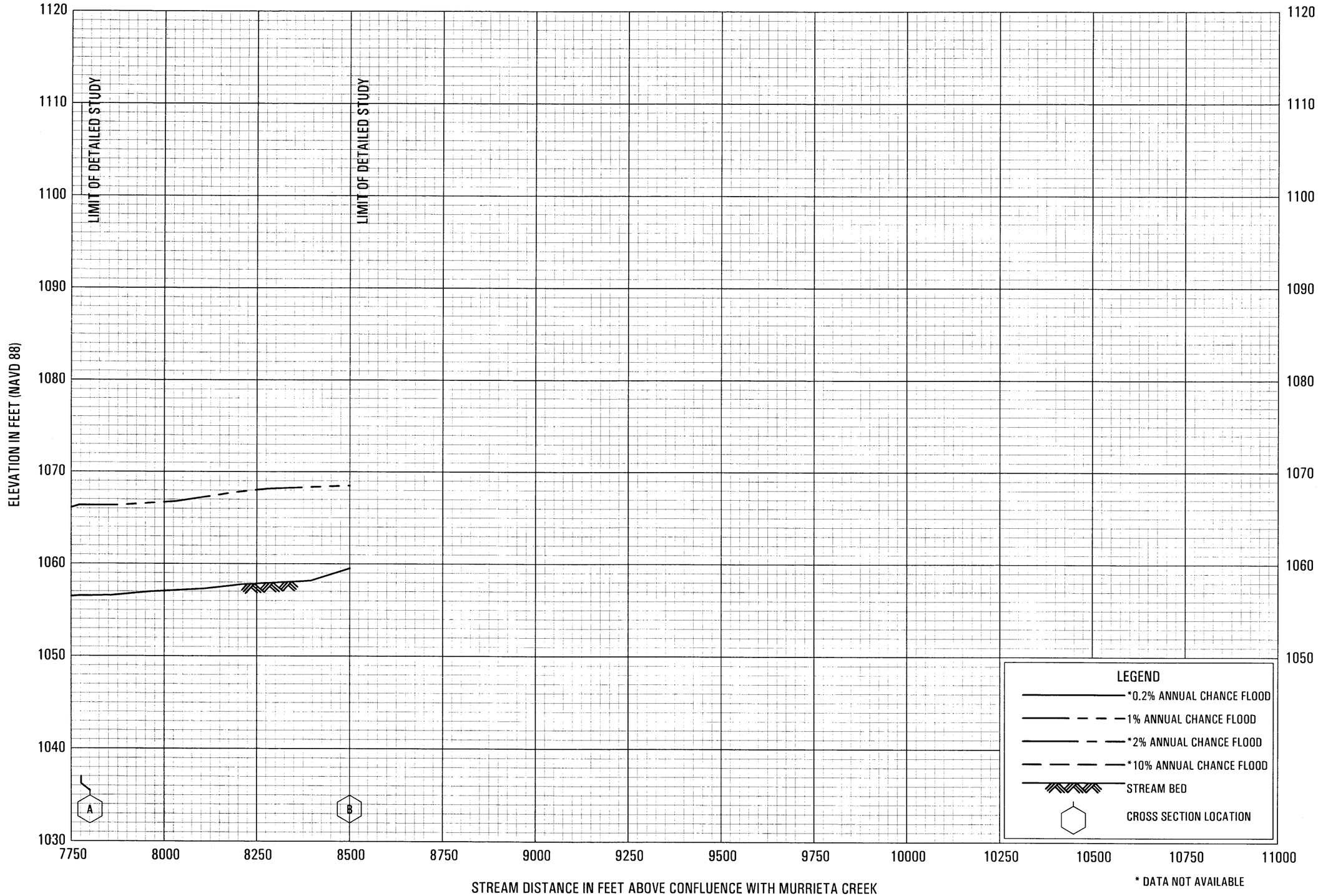

FLOOD PROFILES

WARM SPRING CREEK

FEDERAL EMERGENCY MANAGEMENT AGENCY

RIVERSIDE COUNTY, CA

AND INCORPORATED AREAS

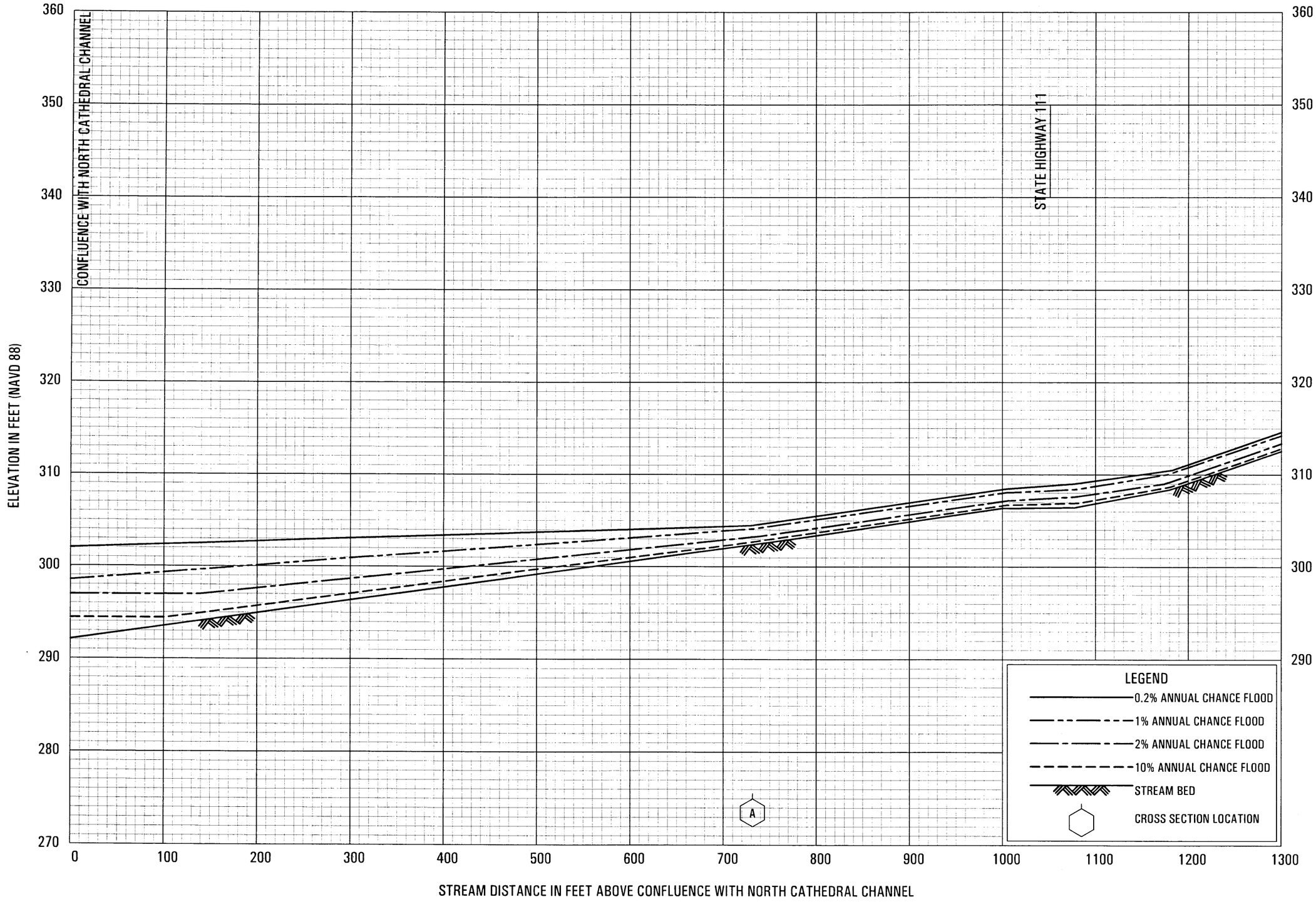

FLOOD PROFILES

WEST CATHEDRAL CHANNEL

FEDERAL EMERGENCY MANAGEMENT AGENCY

RIVERSIDE COUNTY, CA

AND INCORPORATED AREAS

266P

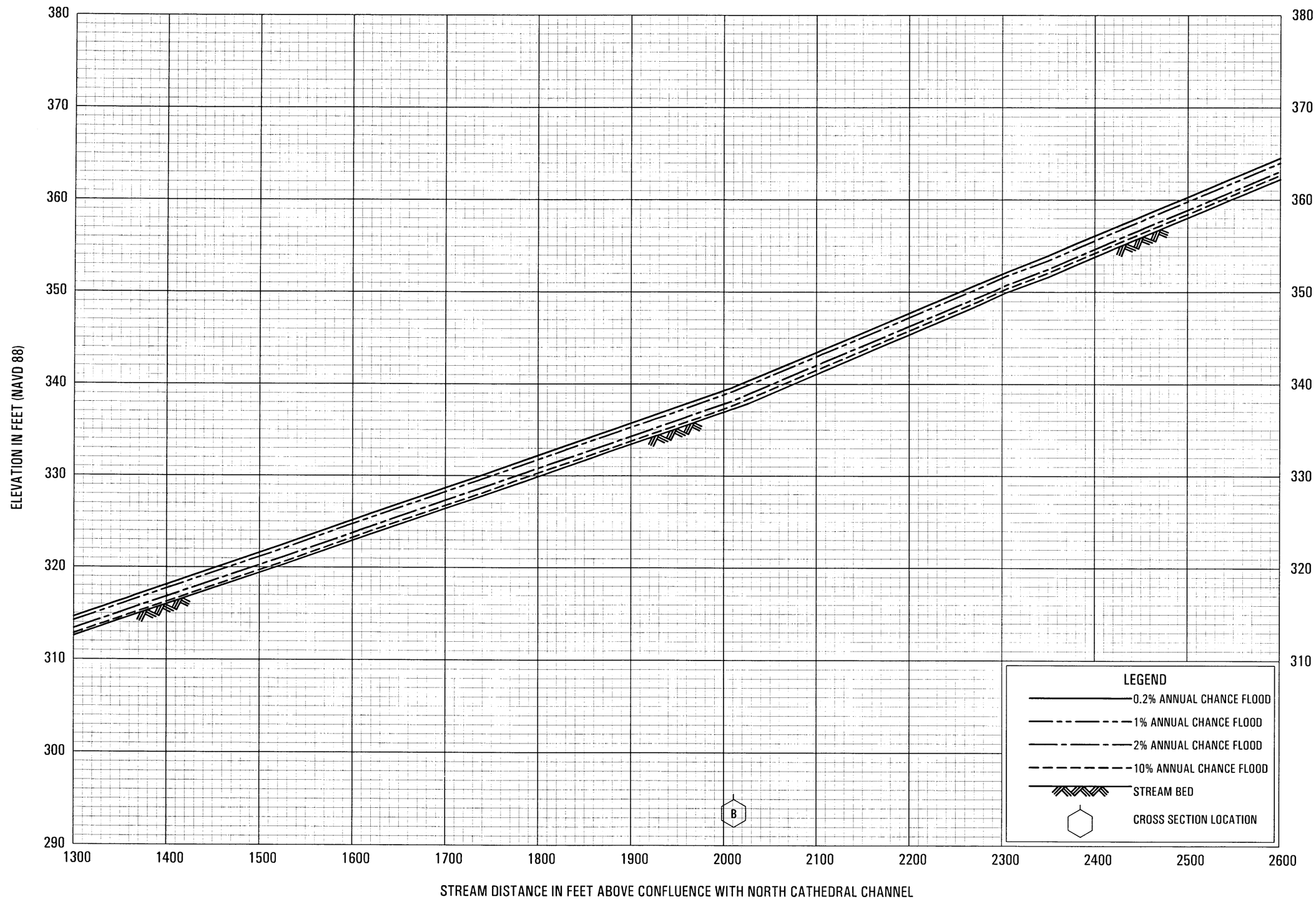

FLOOD PROFILES

WEST CATHEDRAL CHANNEL

FEDERAL EMERGENCY MANAGEMENT AGENCY

RIVERSIDE COUNTY, CA

AND INCORPORATED AREAS

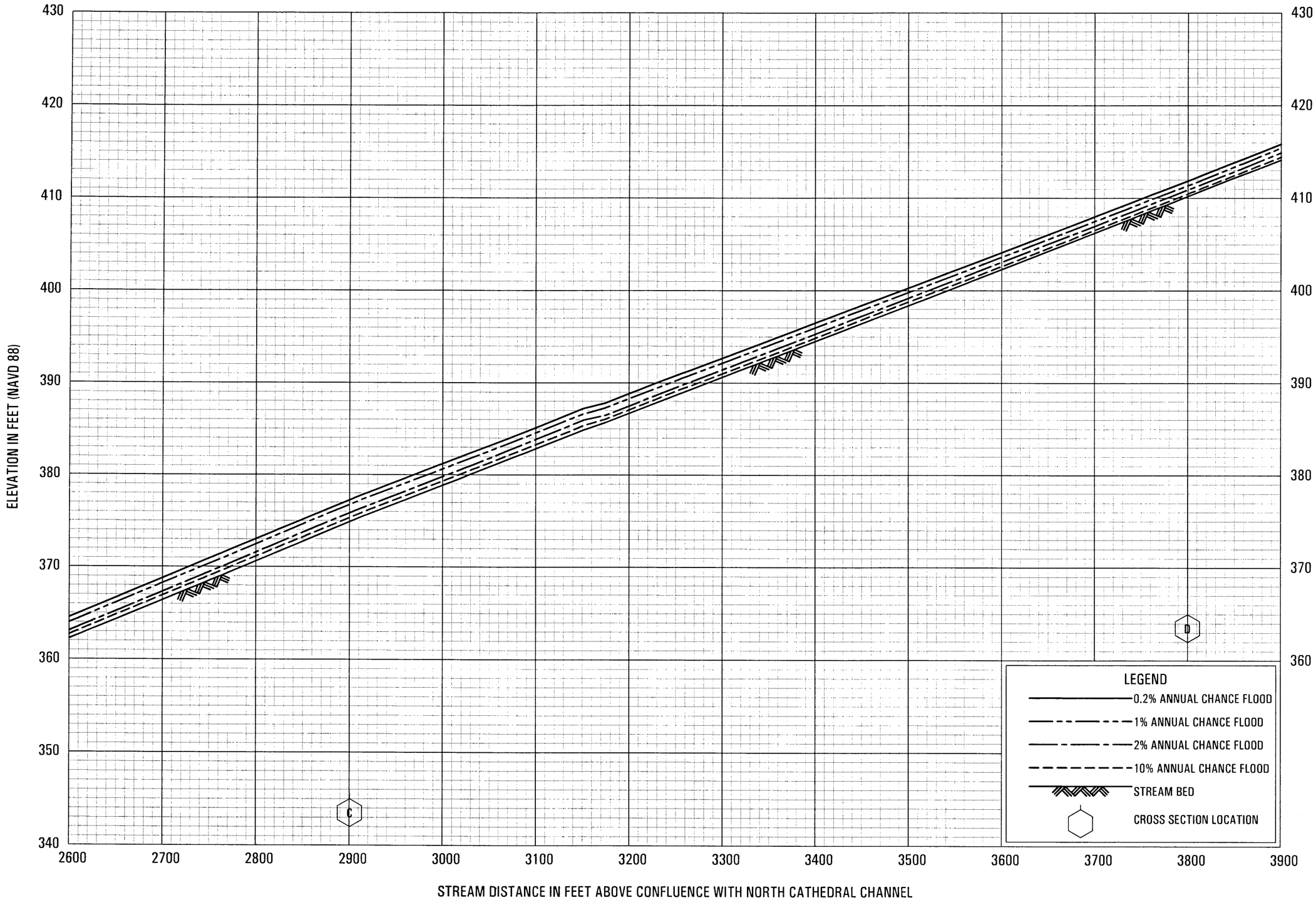

FLOOD PROFILES

WEST CATHEDRAL CHANNEL

FEDERAL EMERGENCY MANAGEMENT AGENCY

RIVERSIDE COUNTY, CA

AND INCORPORATED AREAS

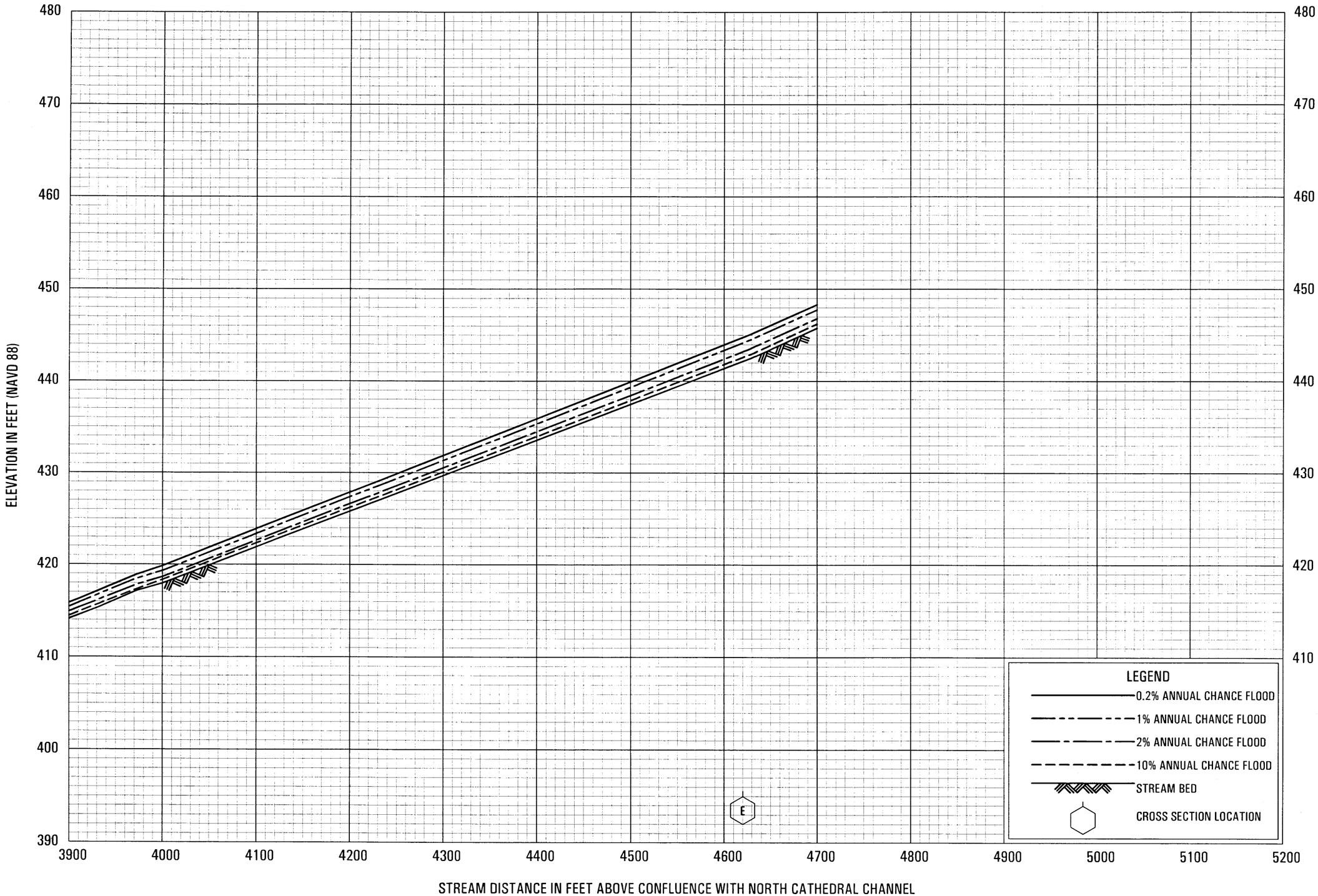

FLOOD PROFILES

WEST CATHEDRAL CHANNEL

FEDERAL EMERGENCY MANAGEMENT AGENCY

RIVERSIDE COUNTY, CA

AND INCORPORATED AREAS

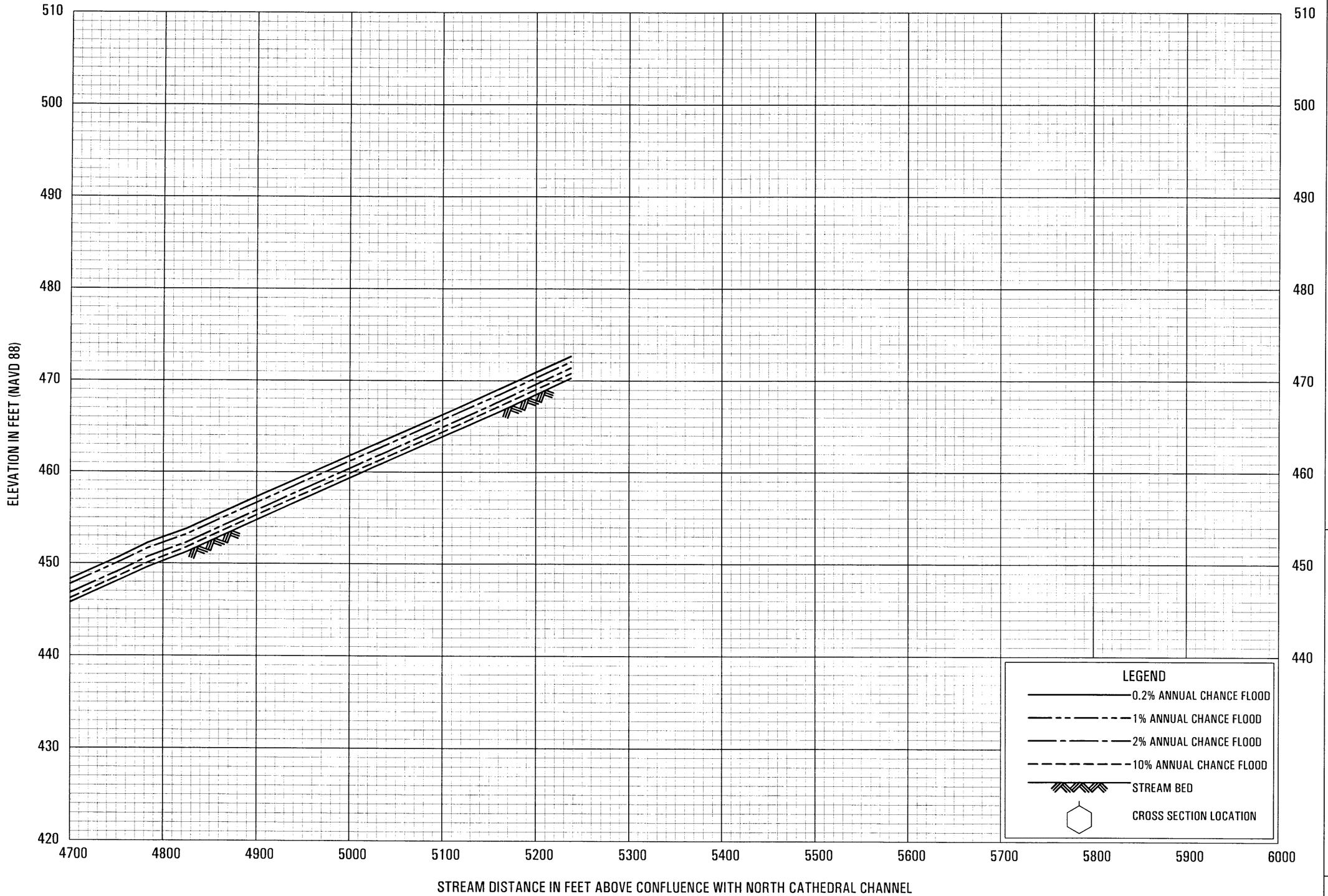

FLOOD PROFILES

WEST CATHEDRAL CHANNEL

FEDERAL EMERGENCY MANAGEMENT AGENCY

RIVERSIDE COUNTY, CA

AND INCORPORATED AREAS

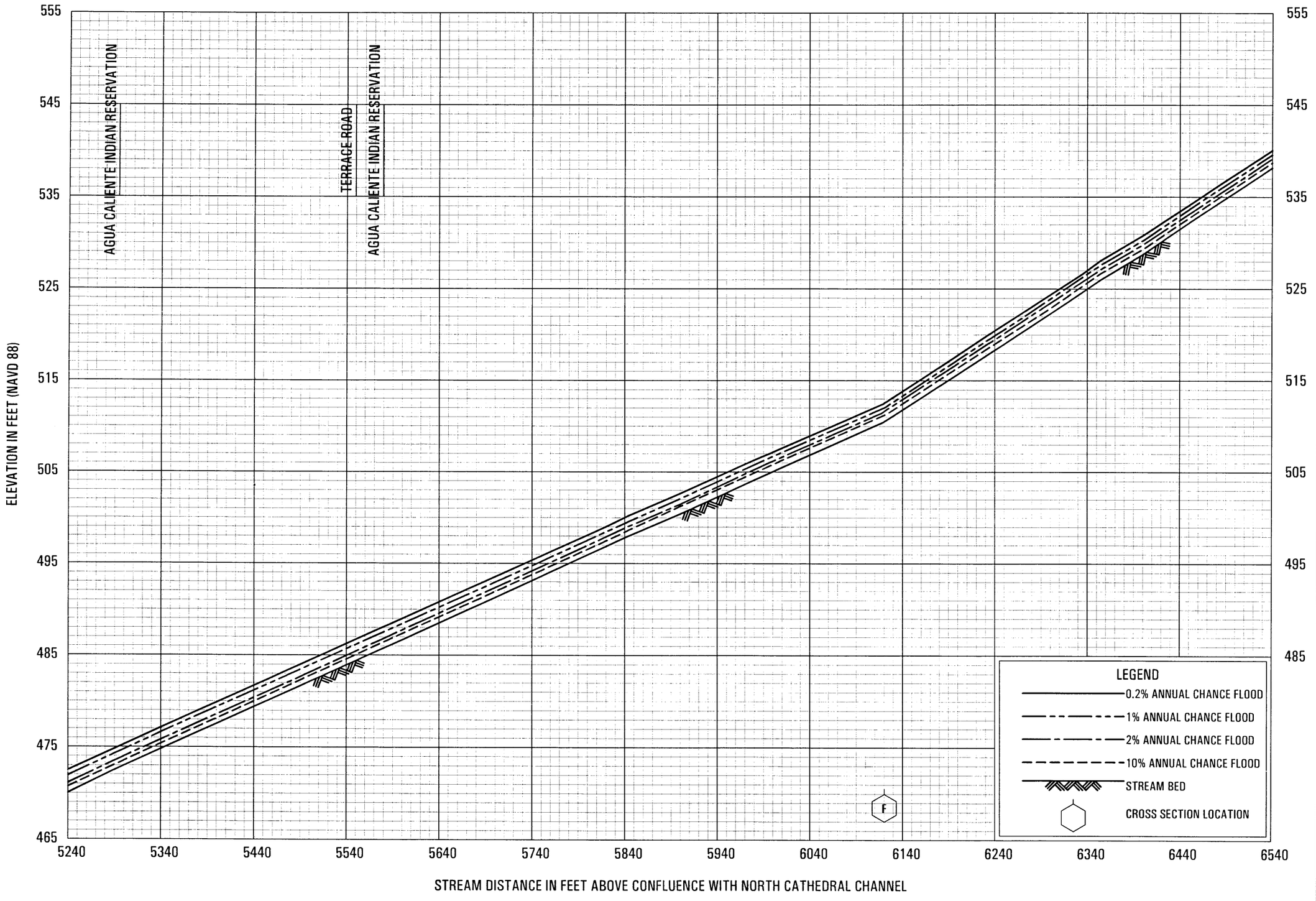

FLOOD PROFILES

WEST CATHEDRAL CHANNEL

FEDERAL EMERGENCY MANAGEMENT AGENCY

RIVERSIDE COUNTY, CA

AND INCORPORATED AREAS

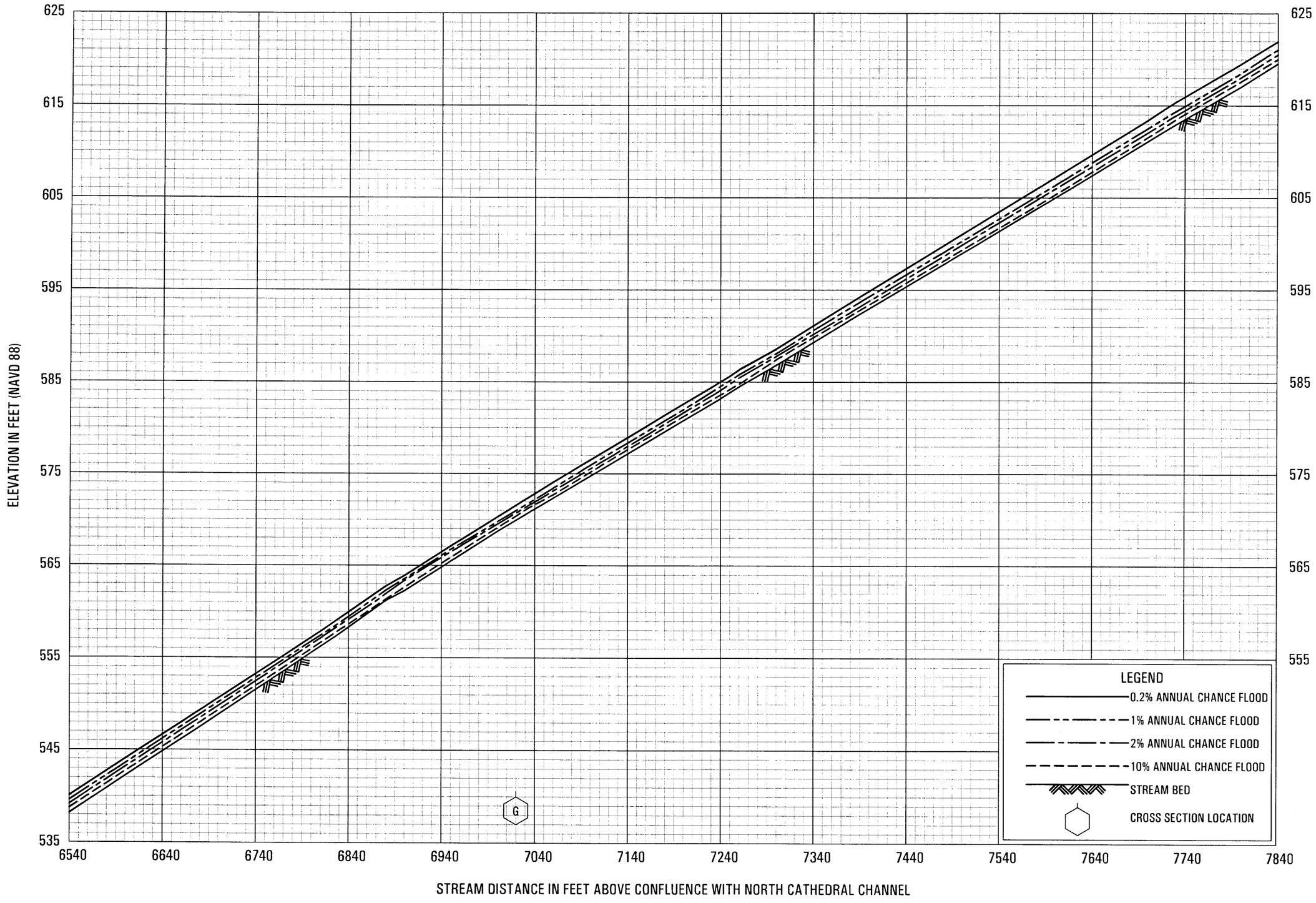

FLOOD PROFILES

WEST CATHEDRAL CHANNEL

FEDERAL EMERGENCY MANAGEMENT AGENCY

RIVERSIDE COUNTY, CA

AND INCORPORATED AREAS

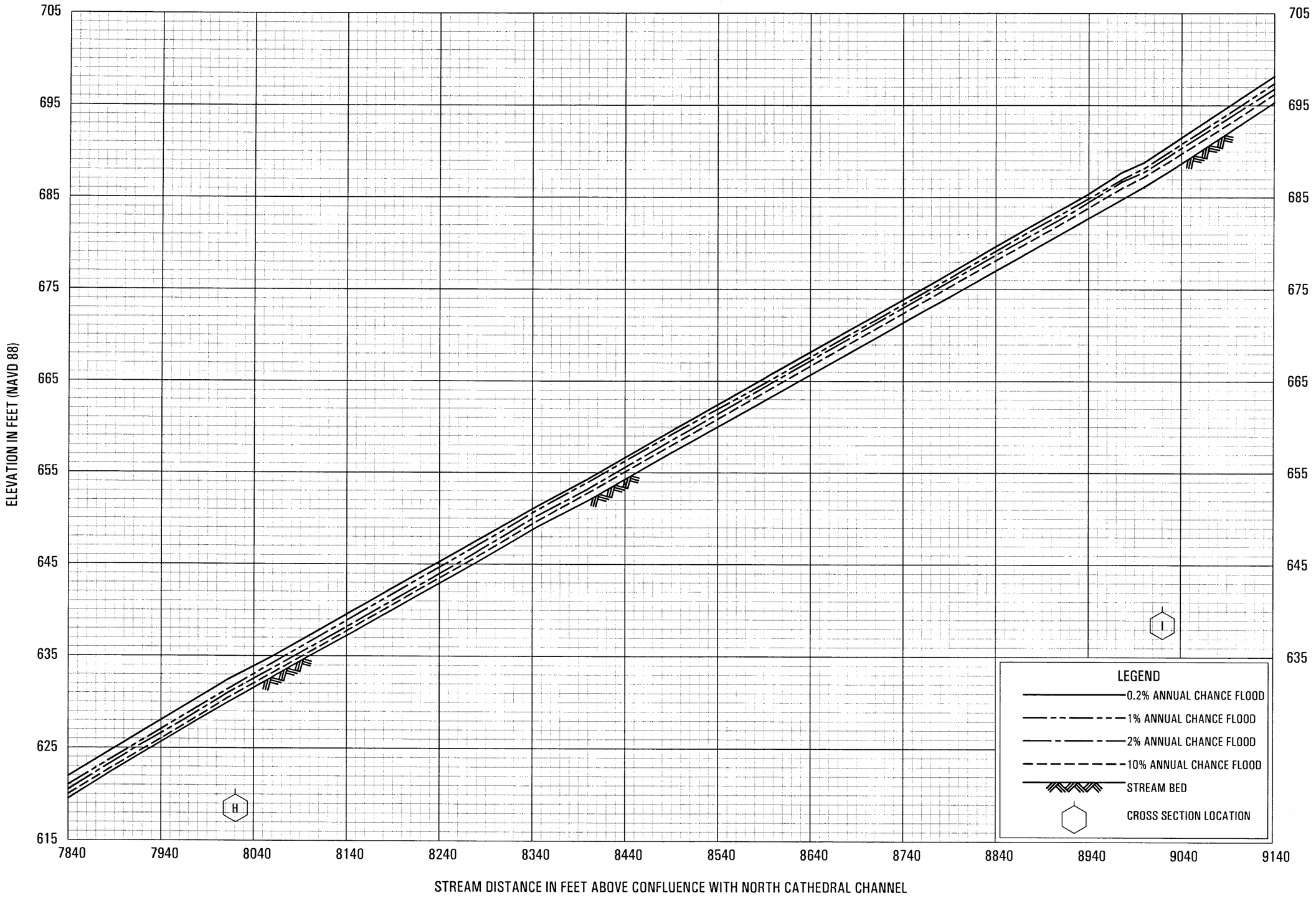

FLOOD PROFILES

WEST CATHEDRAL CHANNEL

FEDERAL EMERGENCY MANAGEMENT AGENCY

RIVERSIDE COUNTY, CA

AND INCORPORATED AREAS

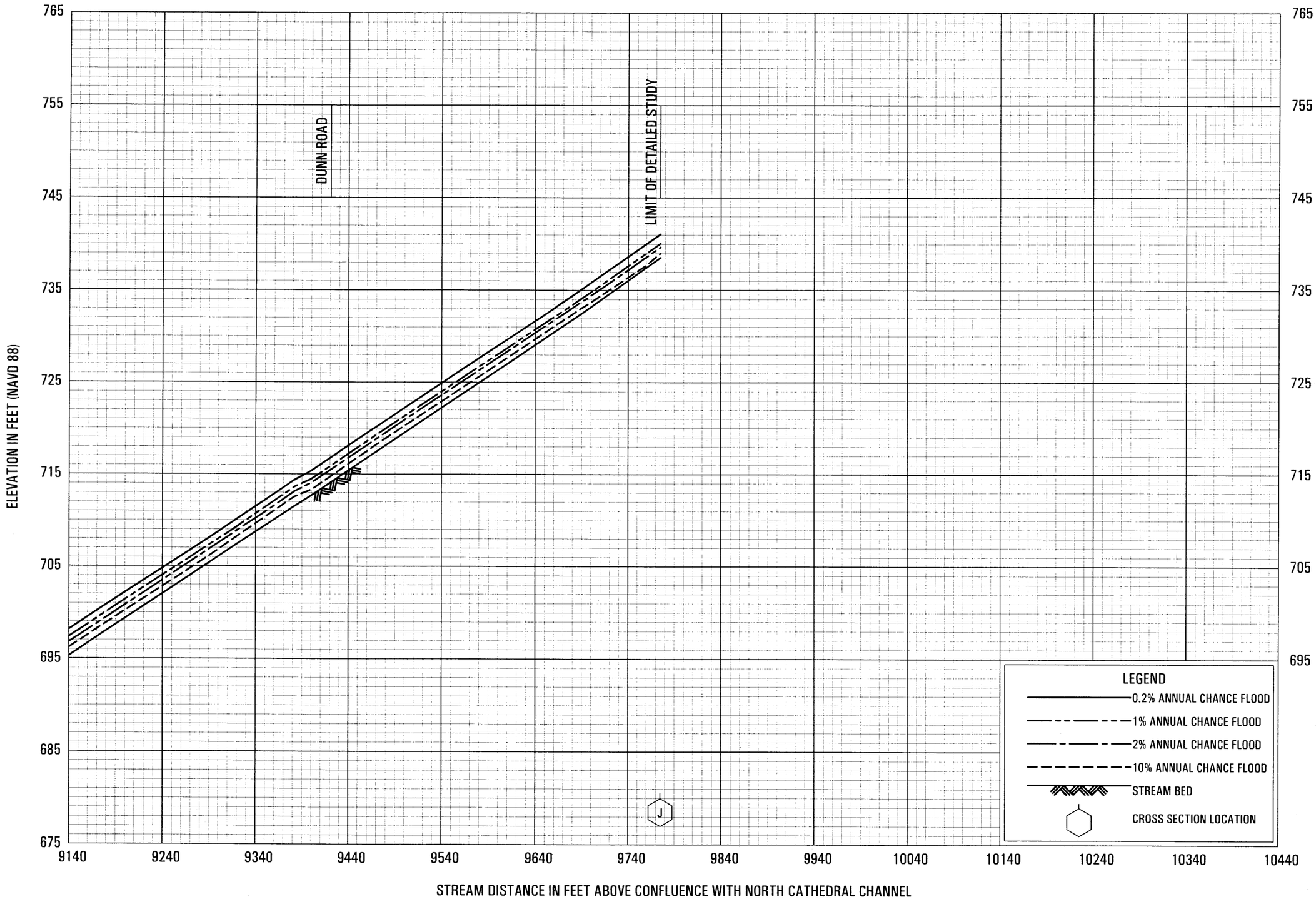

FLOOD PROFILES

WEST CATHEDRAL CHANNEL

FEDERAL EMERGENCY MANAGEMENT AGENCY

RIVERSIDE COUNTY, CA

AND INCORPORATED AREAS

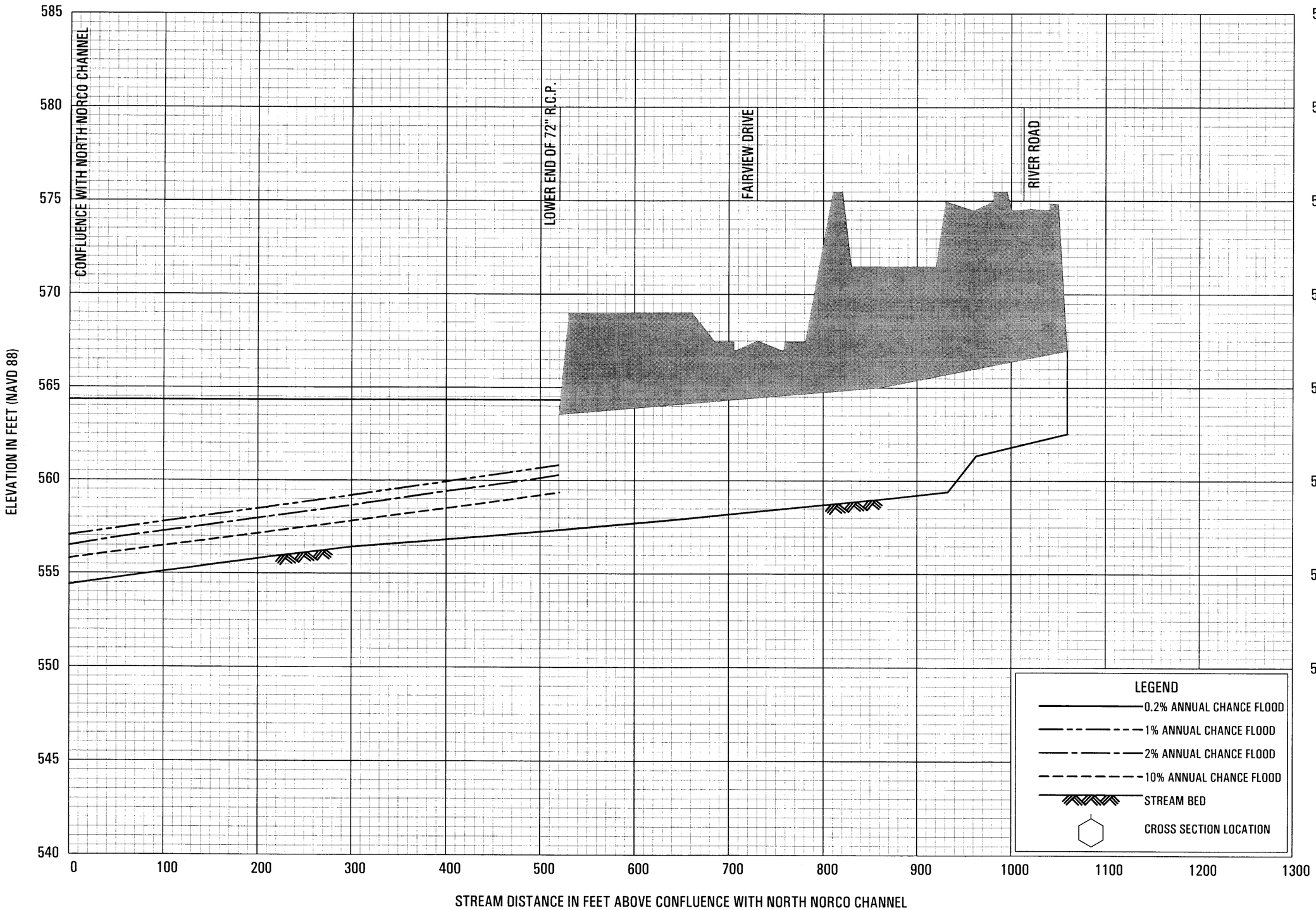

FLOOD PROFILES

WEST NORCO CHANNEL

FEDERAL EMERGENCY MANAGEMENT AGENCY

RIVERSIDE COUNTY, CA

AND INCORPORATED AREAS

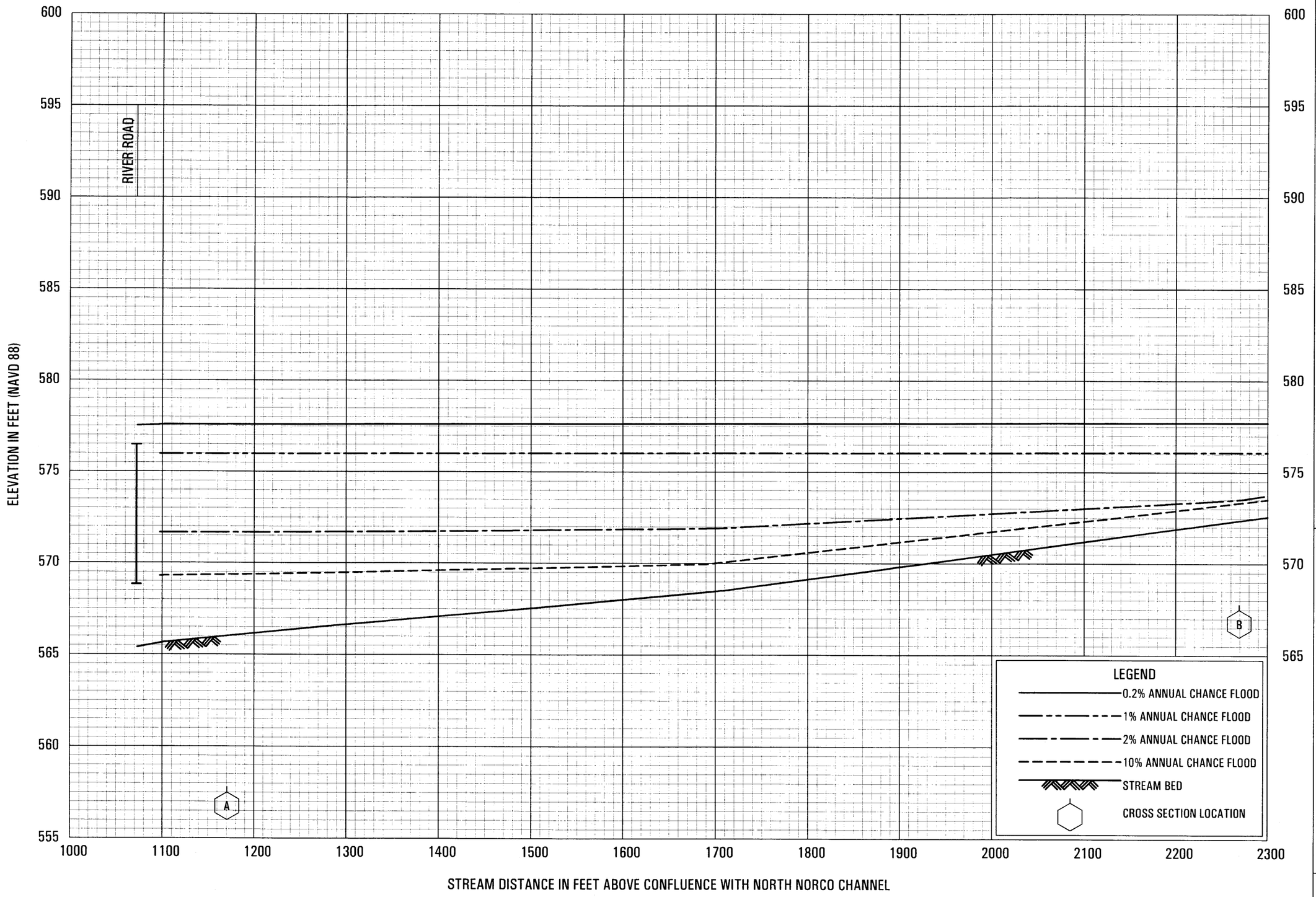

FLOOD PROFILES

WEST NORCO CHANNEL

FEDERAL EMERGENCY MANAGEMENT AGENCY

RIVERSIDE COUNTY, CA

AND INCORPORATED AREAS

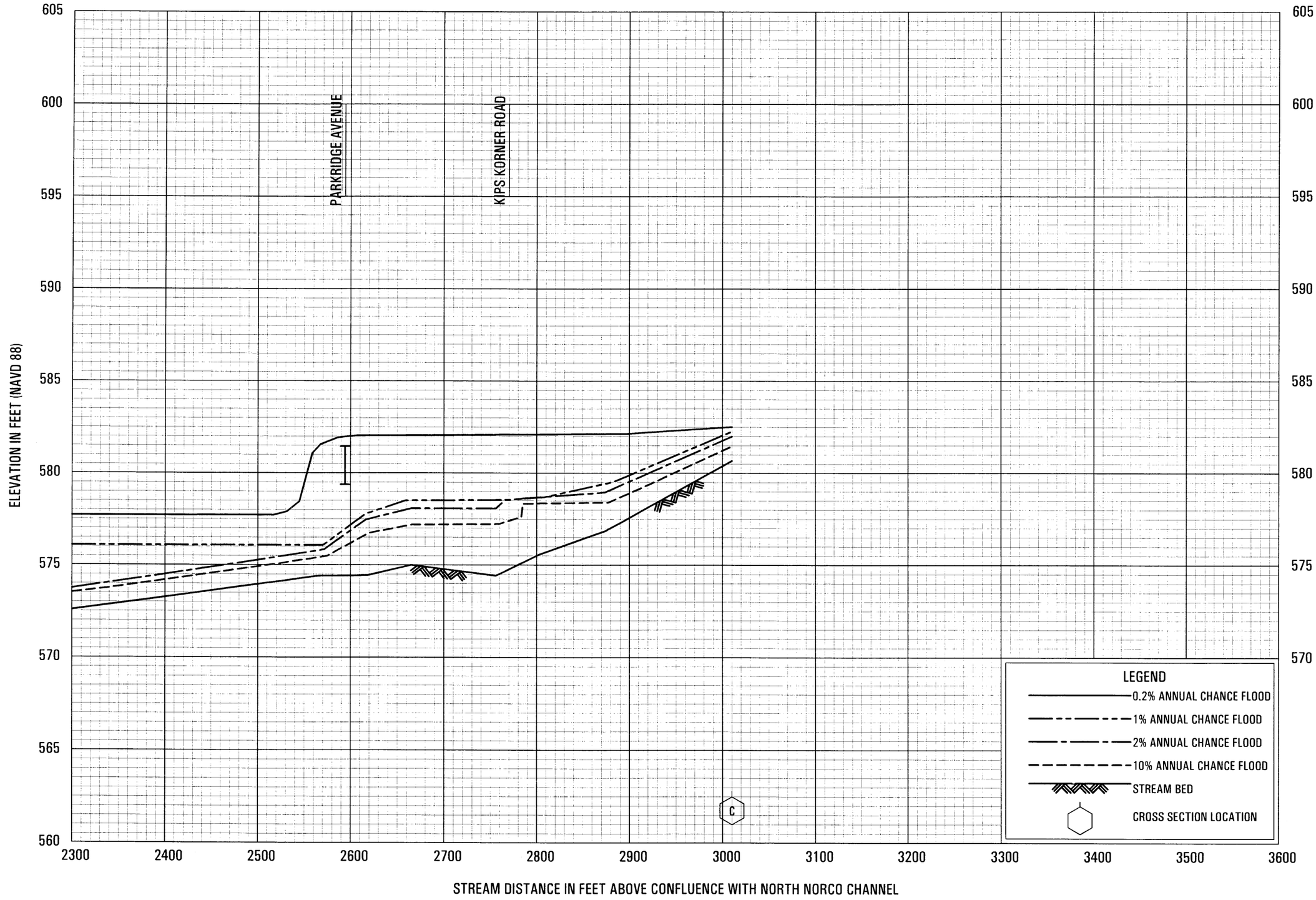

FLOOD PROFILES

WEST NORCO CHANNEL

FEDERAL EMERGENCY MANAGEMENT AGENCY

RIVERSIDE COUNTY, CA

AND INCORPORATED AREAS

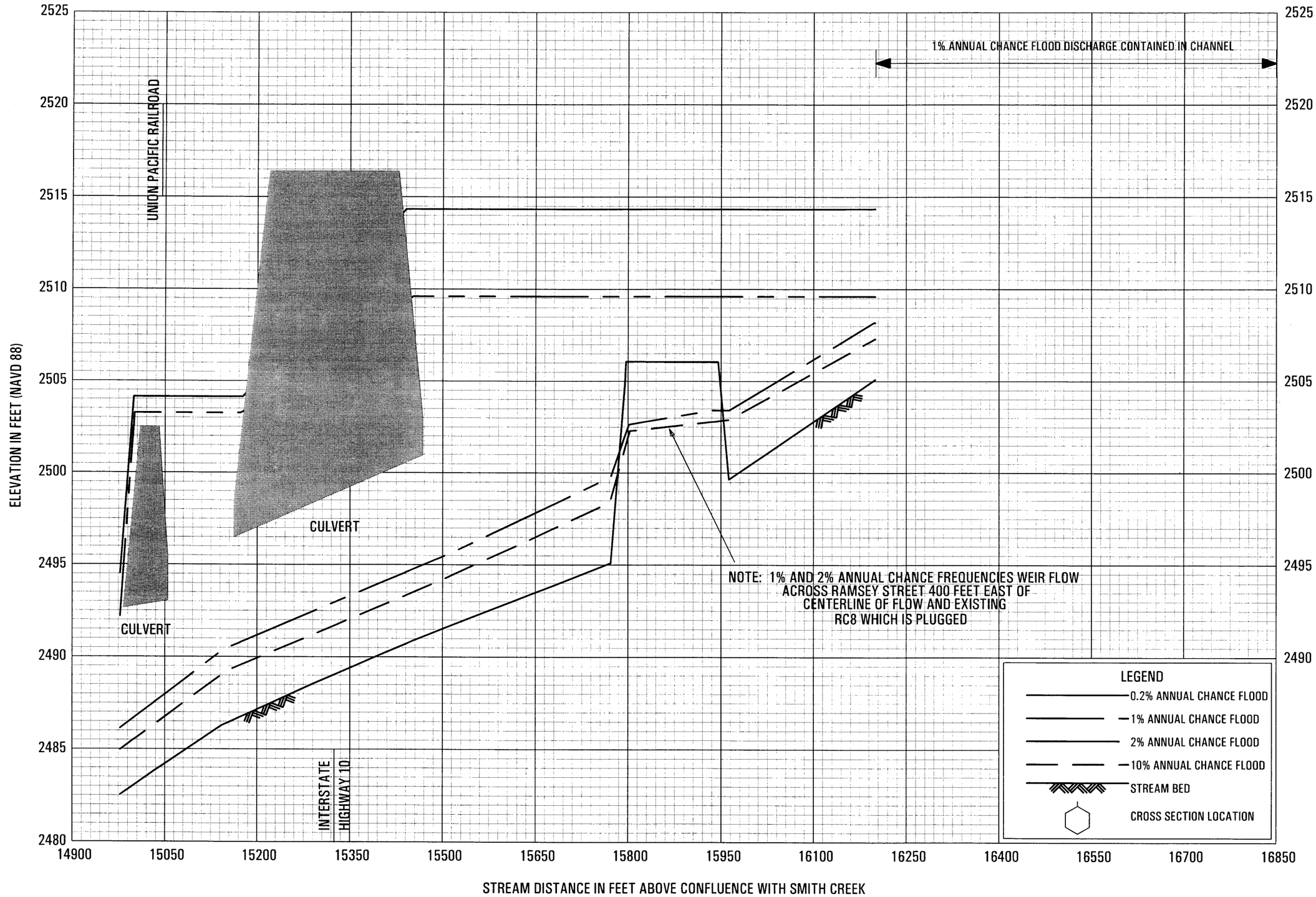

FLOOD PROFILES

WEST PERSHING CHANNEL

FEDERAL EMERGENCY MANAGEMENT AGENCY

RIVERSIDE COUNTY, CA

AND INCORPORATED AREAS

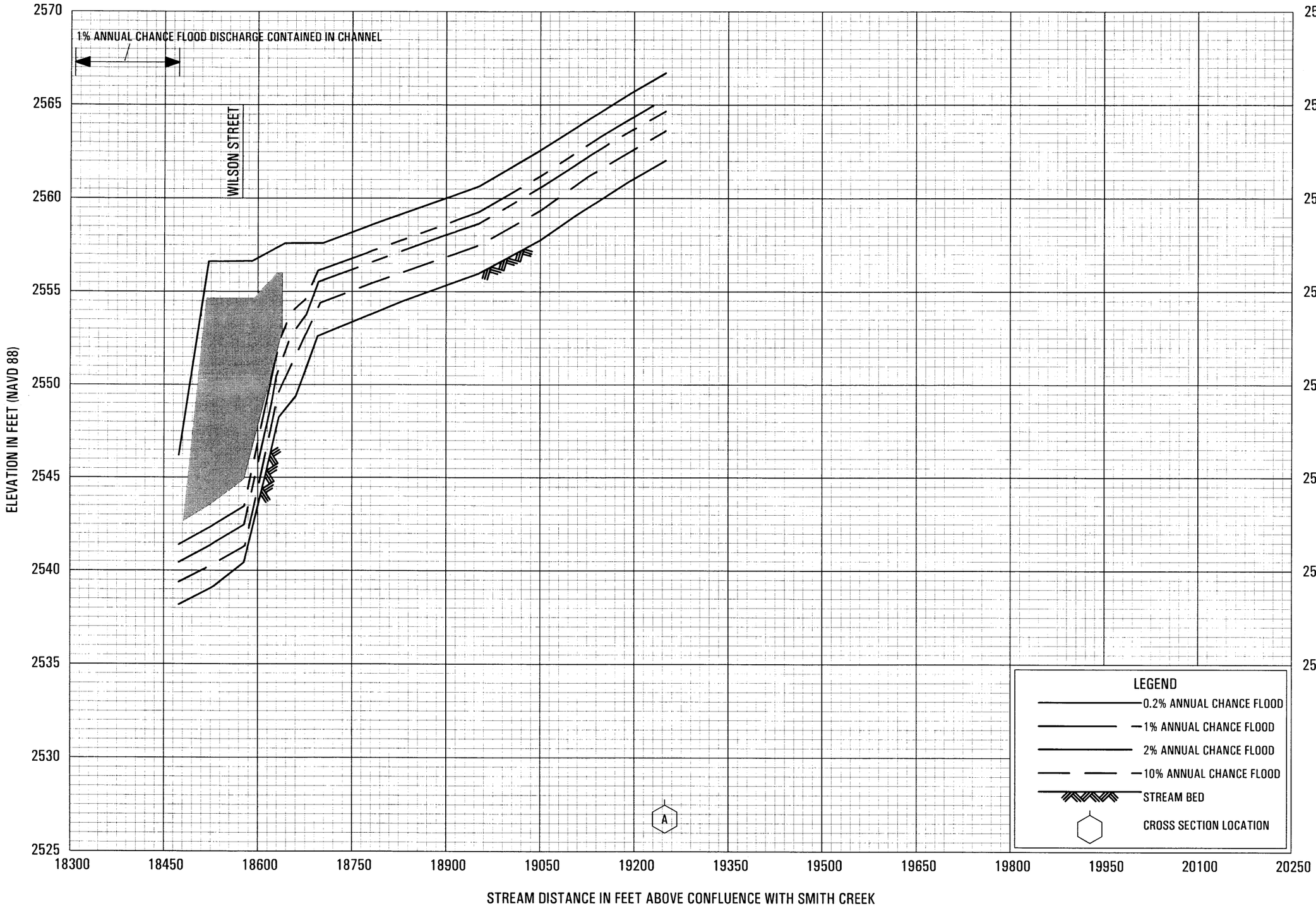

FLOOD PROFILES

WEST PERSHING CHANNEL

FEDERAL EMERGENCY MANAGEMENT AGENCY

RIVERSIDE COUNTY, CA

AND INCORPORATED AREAS

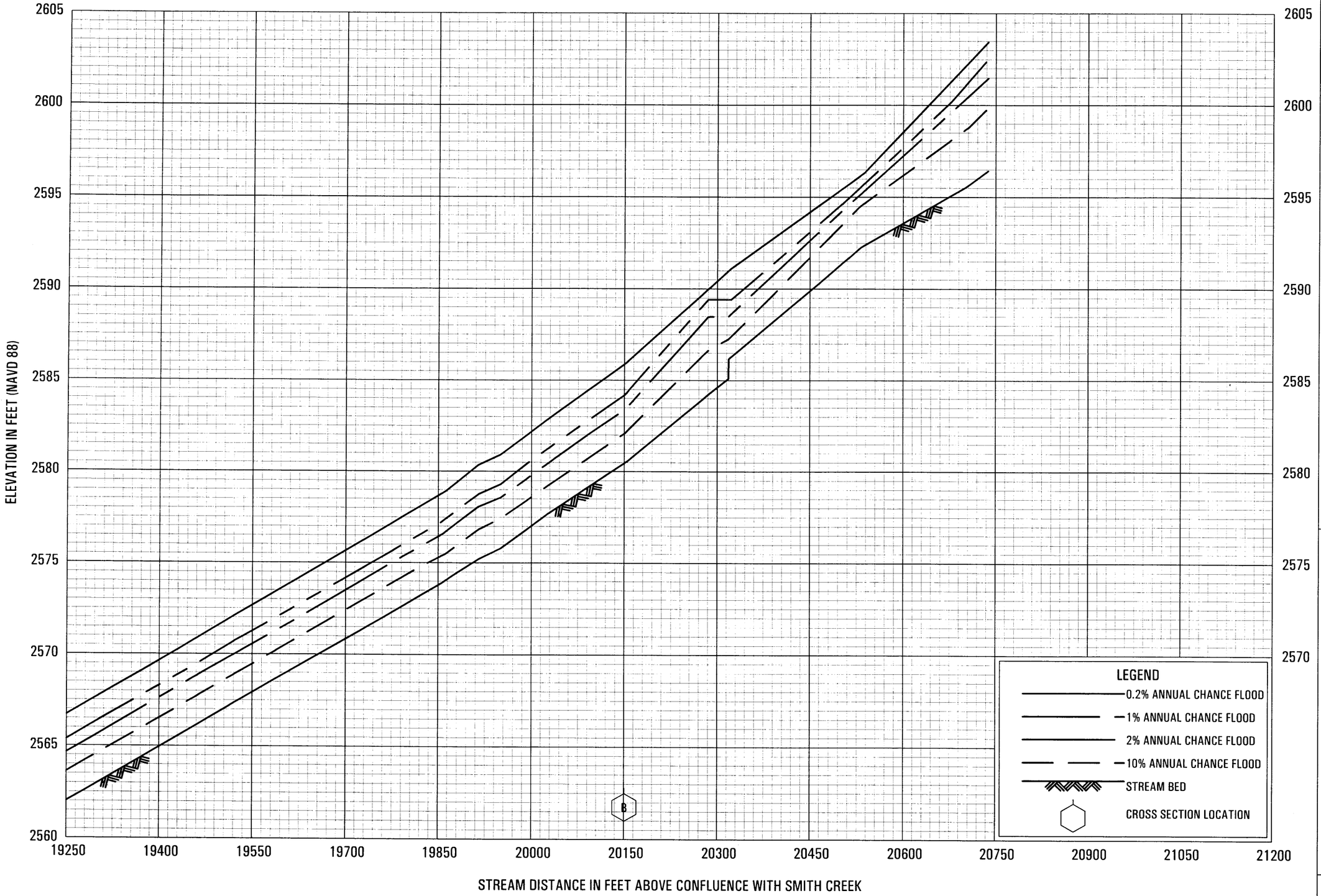

FLOOD PROFILES

WEST PERSHING CHANNEL

FEDERAL EMERGENCY MANAGEMENT AGENCY

RIVERSIDE COUNTY, CA

AND INCORPORATED AREAS

280P

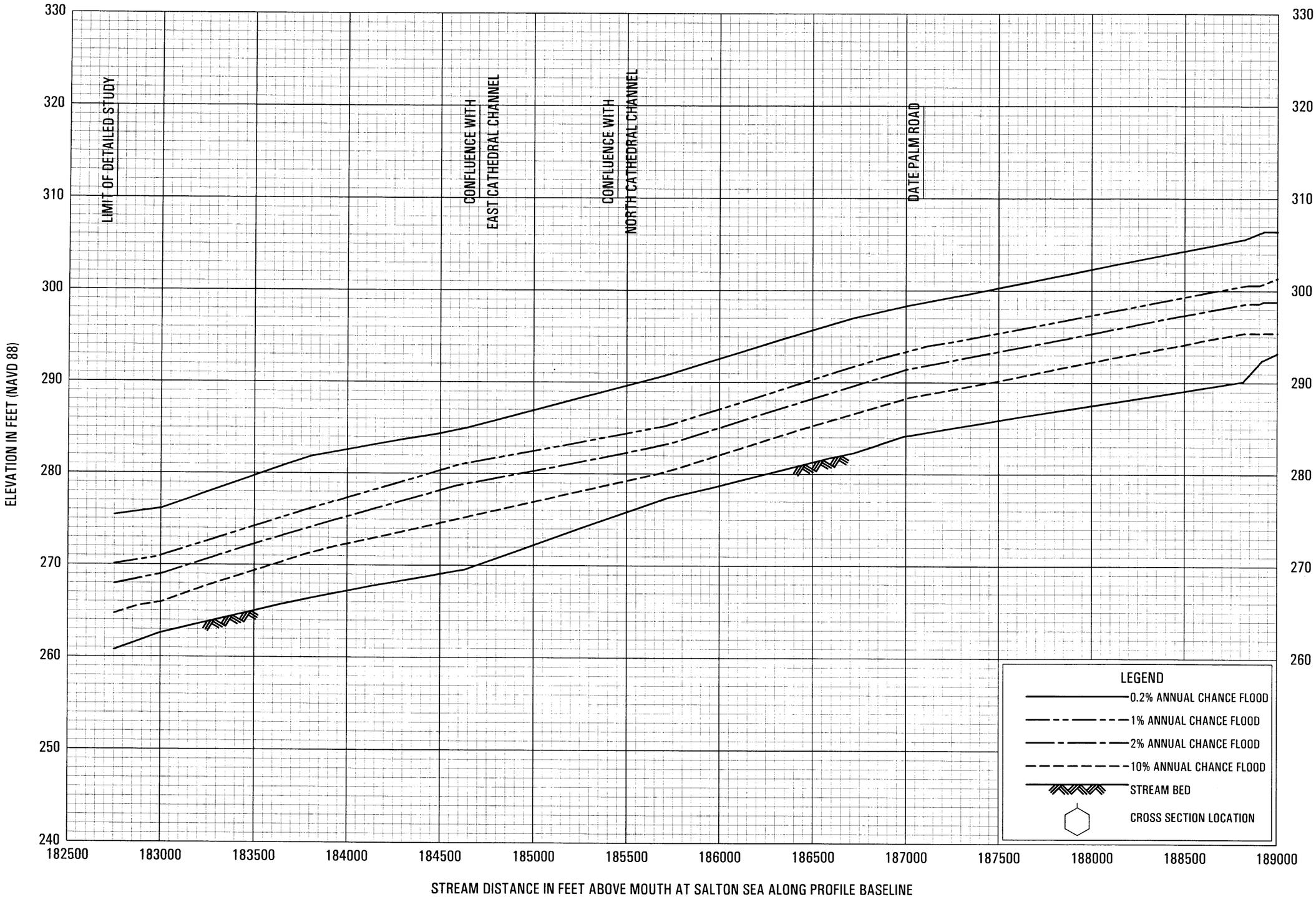

FLOOD PROFILES

WHITEWATER RIVER

FEDERAL EMERGENCY MANAGEMENT AGENCY

RIVERSIDE COUNTY, CA

AND INCORPORATED AREAS

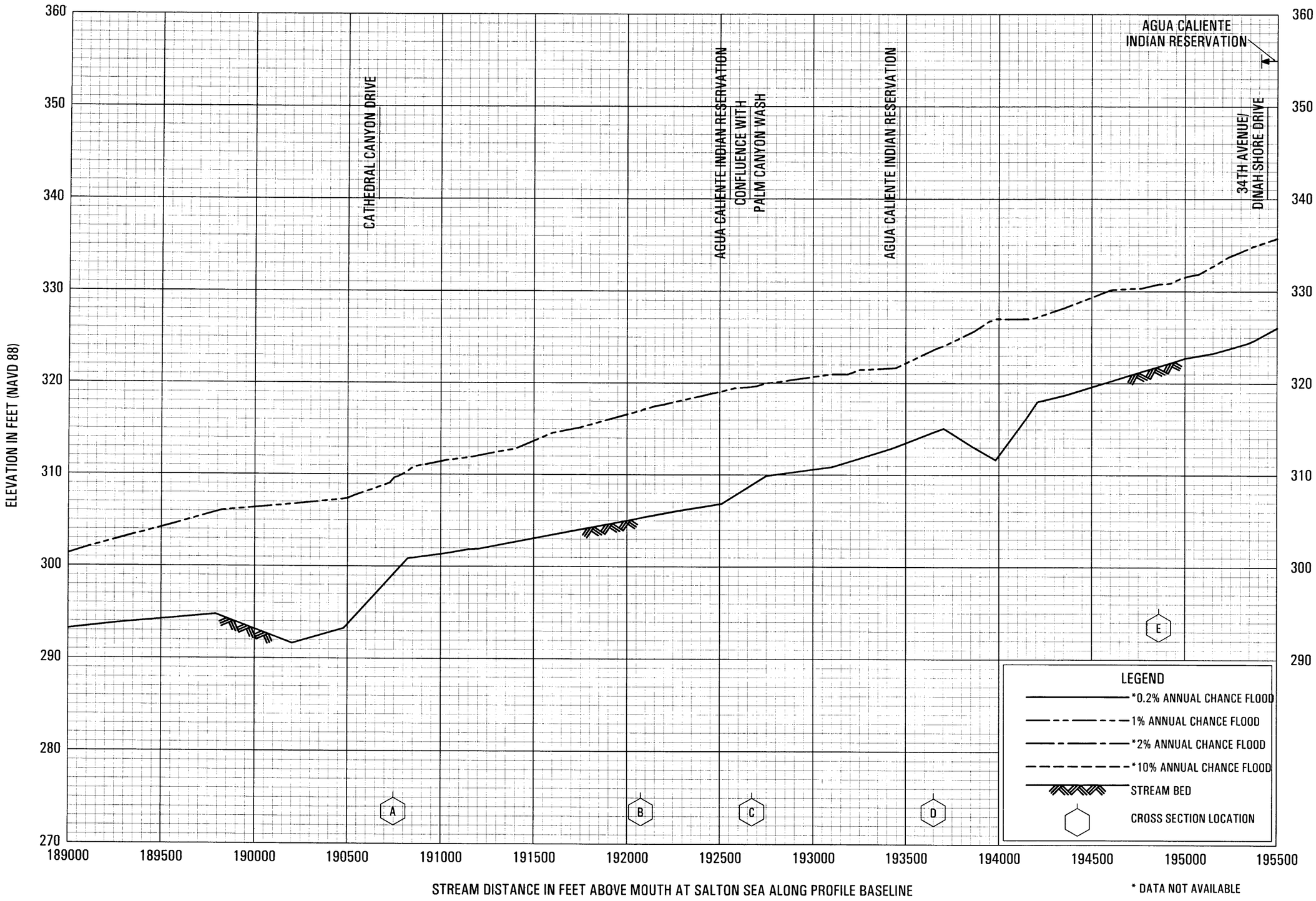

FLOOD PROFILES

WHITEWATER RIVER

FEDERAL EMERGENCY MANAGEMENT AGENCY

RIVERSIDE COUNTY, CA

AND INCORPORATED AREAS

282P

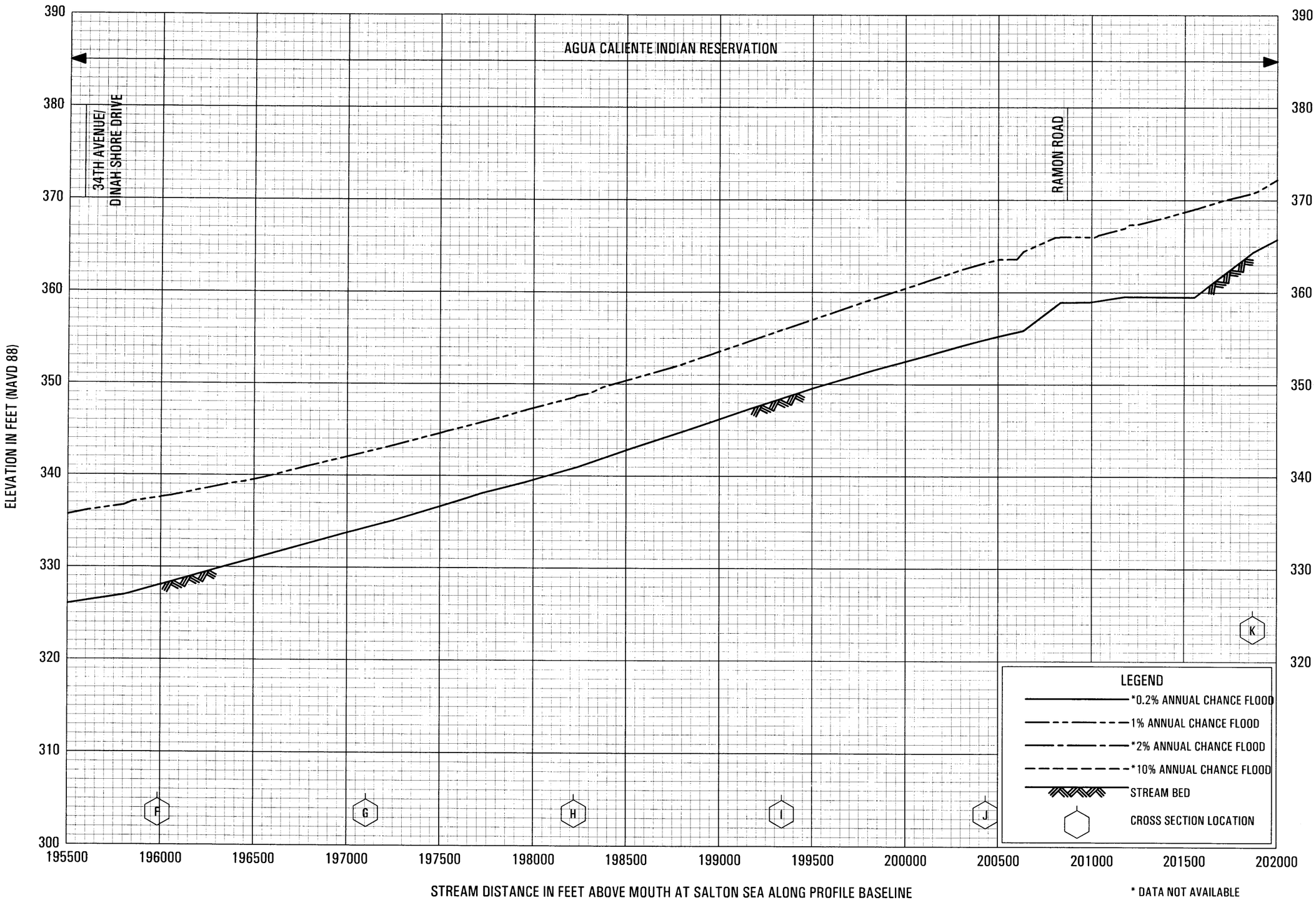

FLOOD PROFILES

WHITEWATER RIVER

FEDERAL EMERGENCY MANAGEMENT AGENCY

RIVERSIDE COUNTY, CA

AND INCORPORATED AREAS

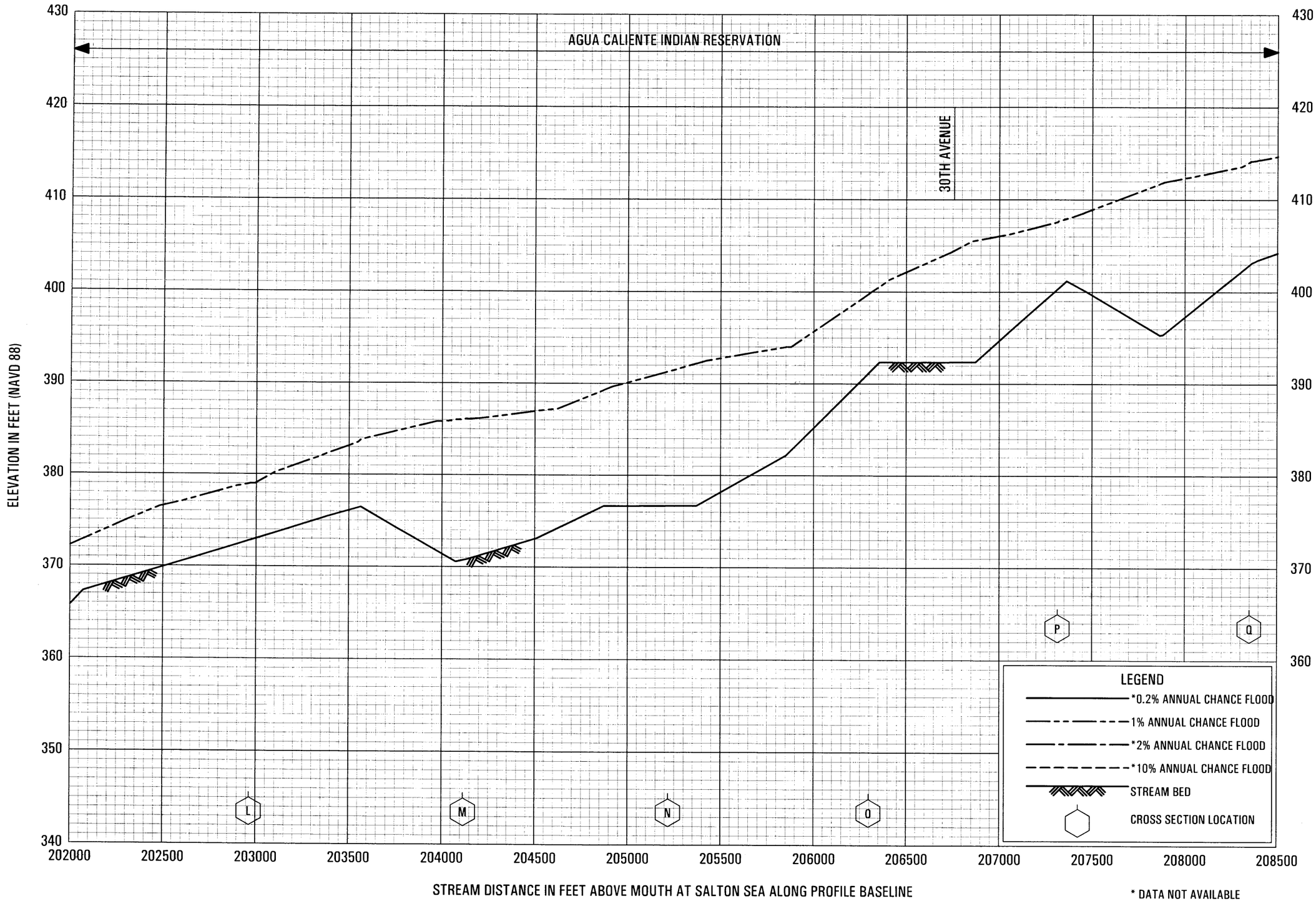

FLOOD PROFILES

WHITEWATER RIVER

FEDERAL EMERGENCY MANAGEMENT AGENCY

RIVERSIDE COUNTY, CA

AND INCORPORATED AREAS

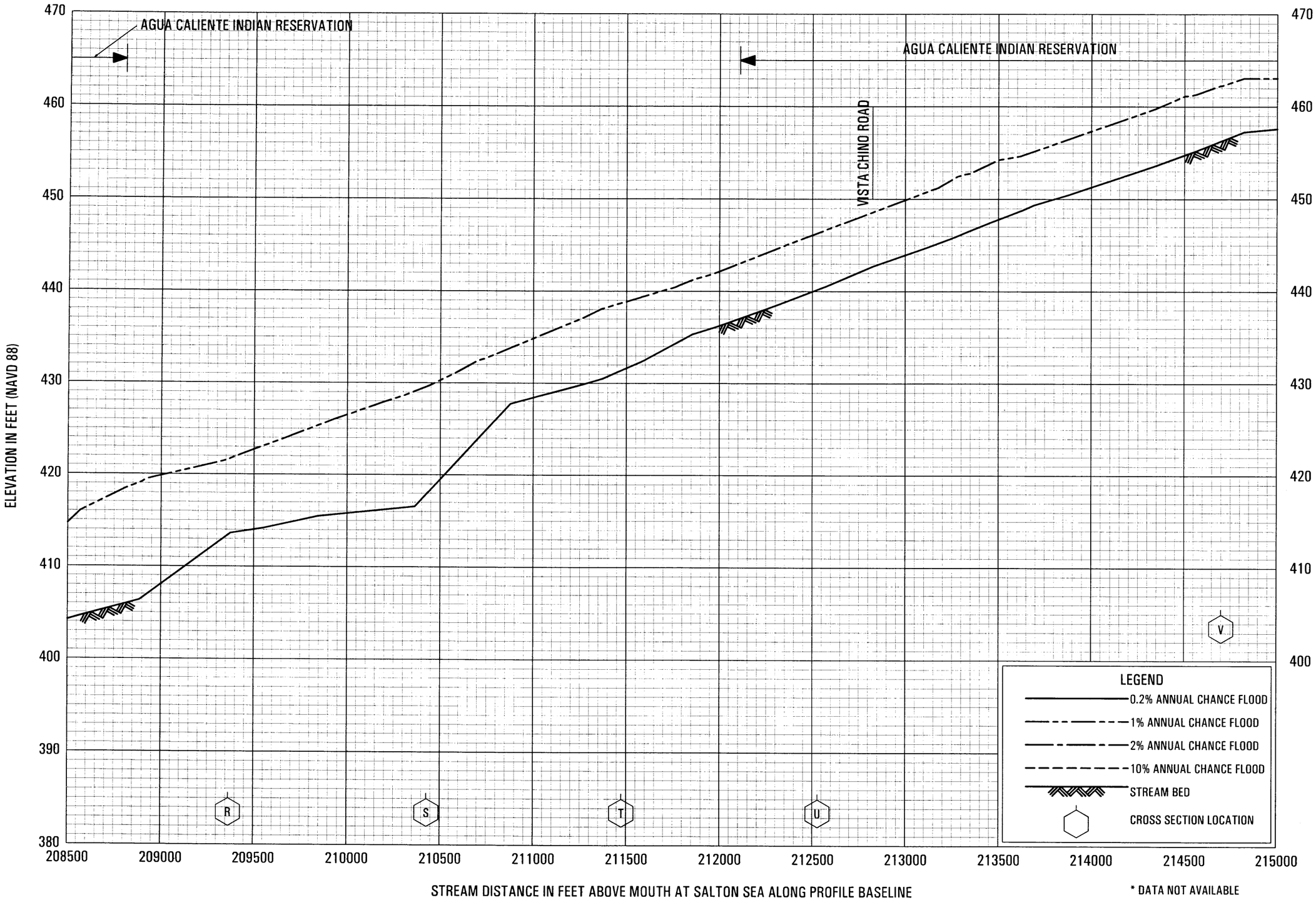

FLOOD PROFILES

WHITEWATER RIVER

FEDERAL EMERGENCY MANAGEMENT AGENCY

RIVERSIDE COUNTY, CA

AND INCORPORATED AREAS

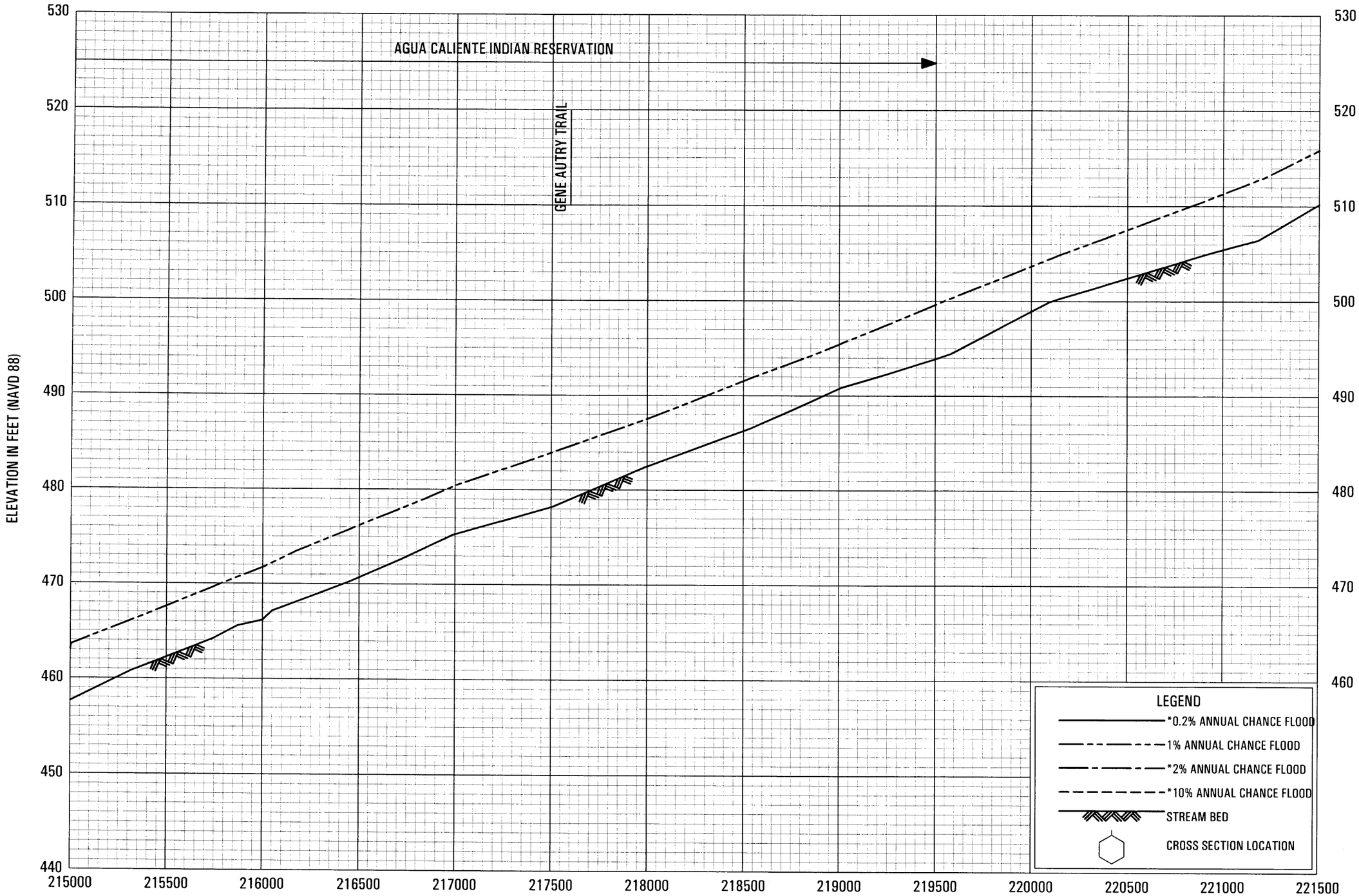

FLOOD PROFILES

WHITEWATER RIVER

FEDERAL EMERGENCY MANAGEMENT AGENCY

RIVERSIDE COUNTY, CA

AND INCORPORATED AREAS

286P

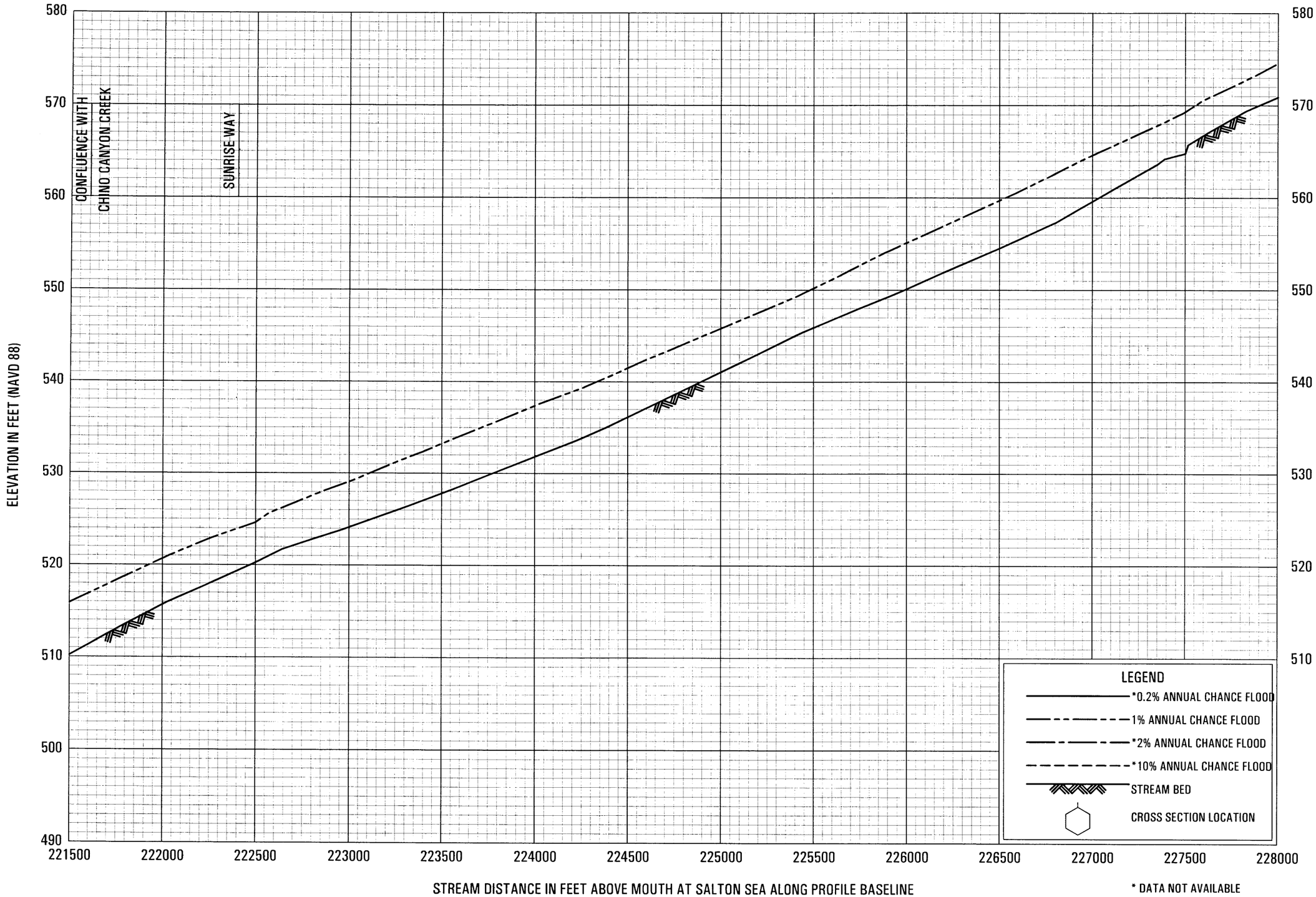

FLOOD PROFILES

WHITEWATER RIVER

FEDERAL EMERGENCY MANAGEMENT AGENCY

RIVERSIDE COUNTY, CA

AND INCORPORATED AREAS

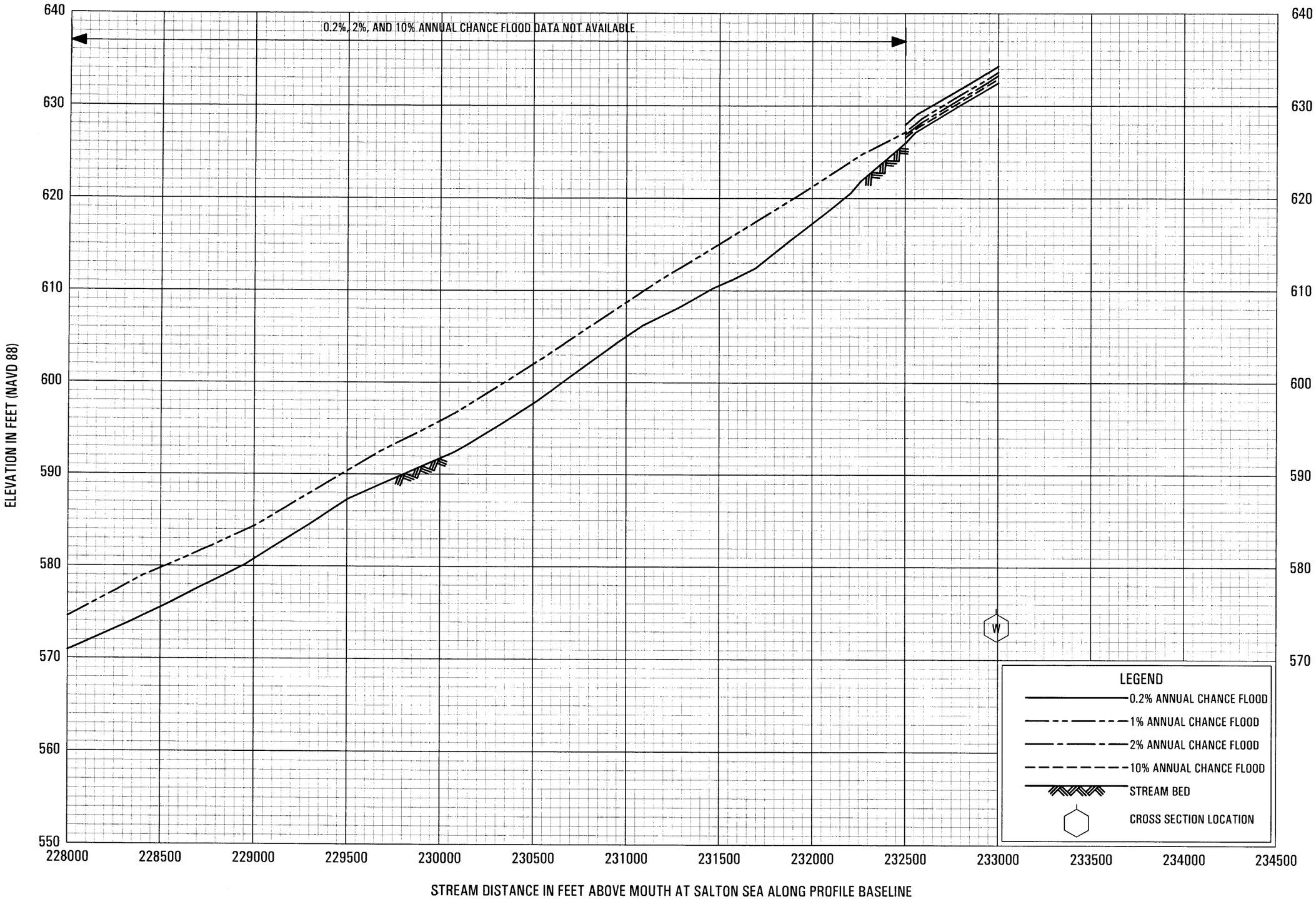

FLOOD PROFILES

WHITEWATER RIVER

FEDERAL EMERGENCY MANAGEMENT AGENCY

RIVERSIDE COUNTY, CA

AND INCORPORATED AREAS

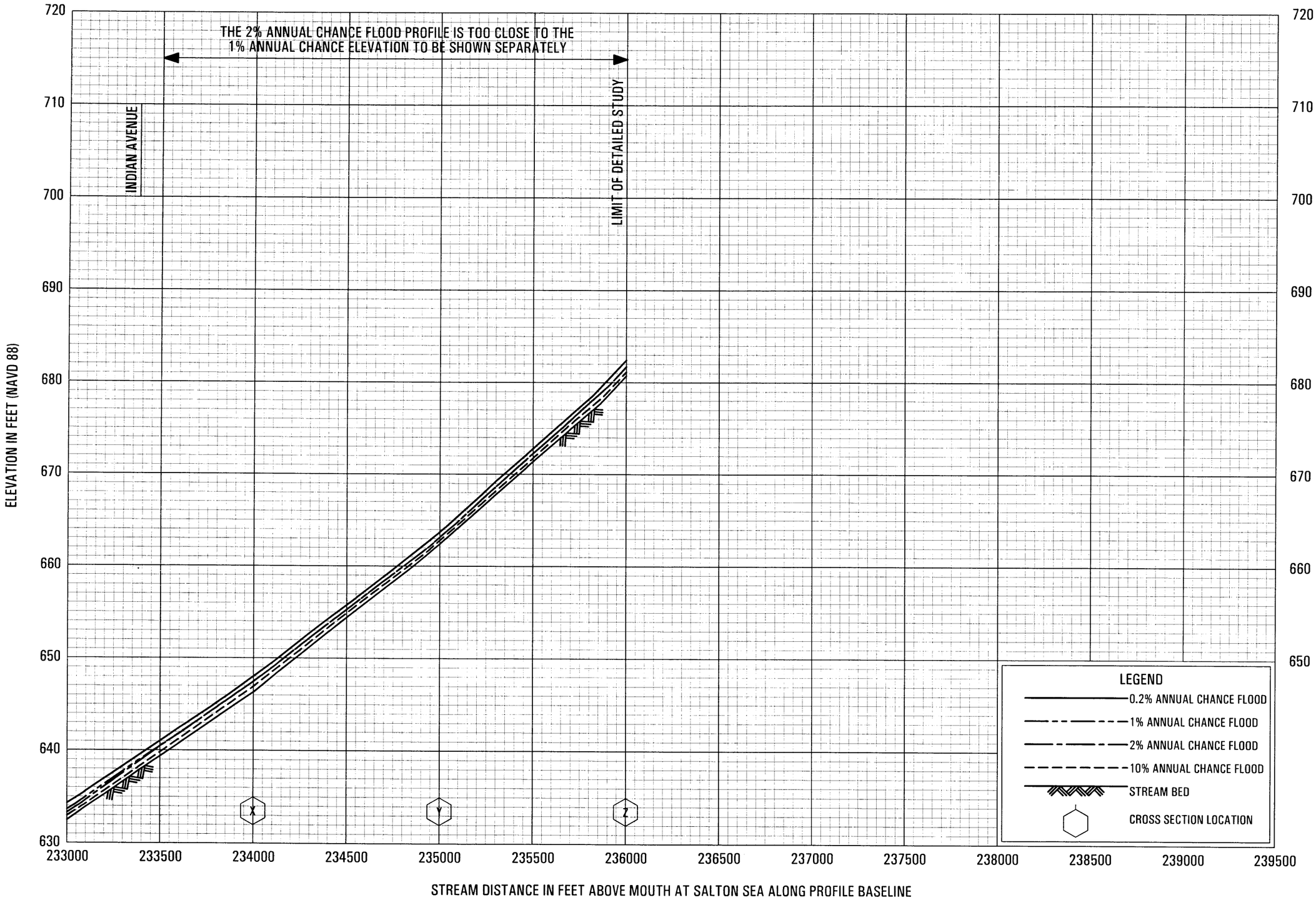

FLOOD PROFILES

WHITEWATER RIVER

FEDERAL EMERGENCY MANAGEMENT AGENCY

RIVERSIDE COUNTY, CA

AND INCORPORATED AREAS

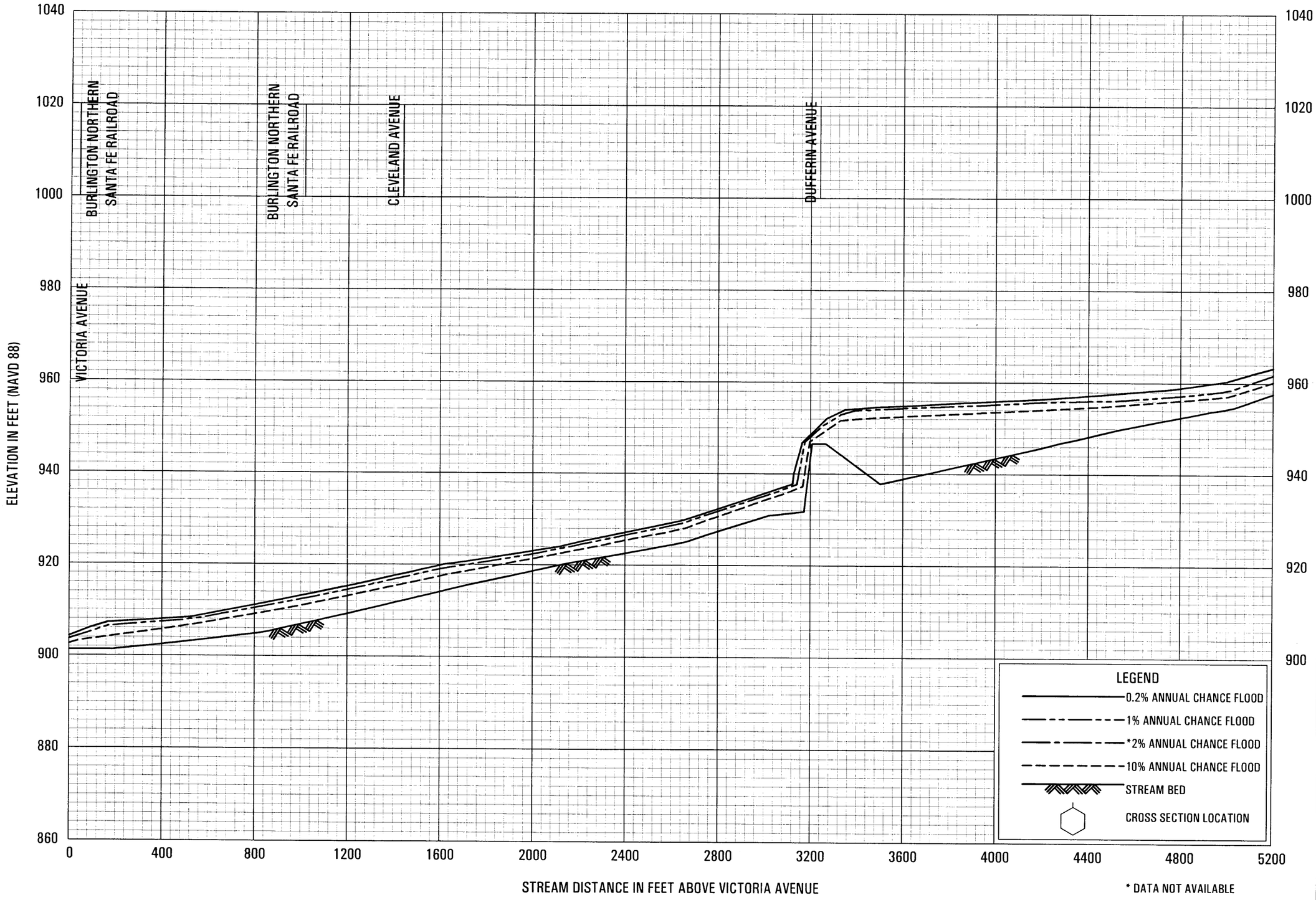

FLOOD PROFILES

WOODCREST WASH

FEDERAL EMERGENCY MANAGEMENT AGENCY

RIVERSIDE COUNTY, CA

AND INCORPORATED AREAS

290P

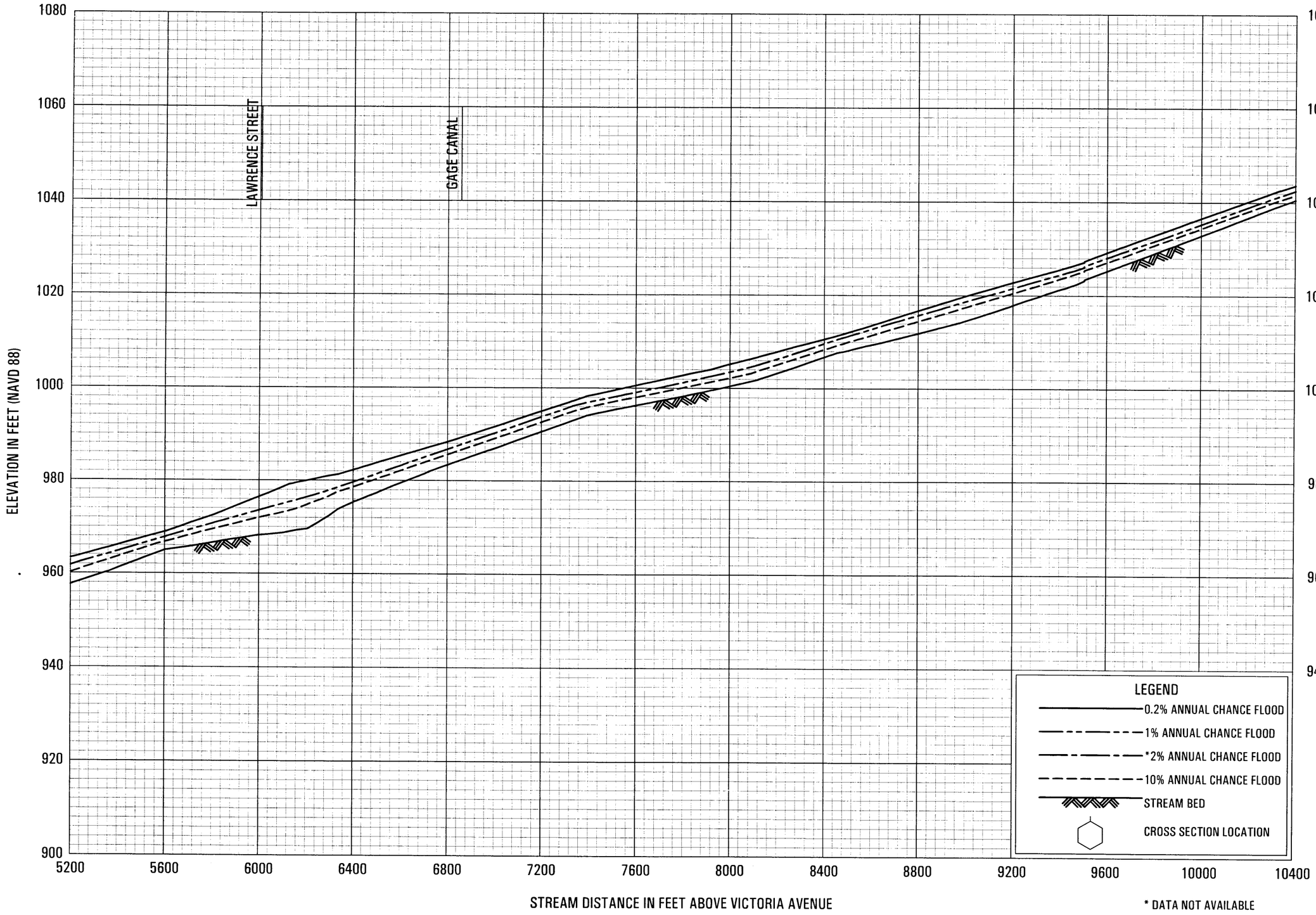

FLOOD PROFILES

WOODCREST WASH

FEDERAL EMERGENCY MANAGEMENT AGENCY

RIVERSIDE COUNTY, CA

AND INCORPORATED AREAS

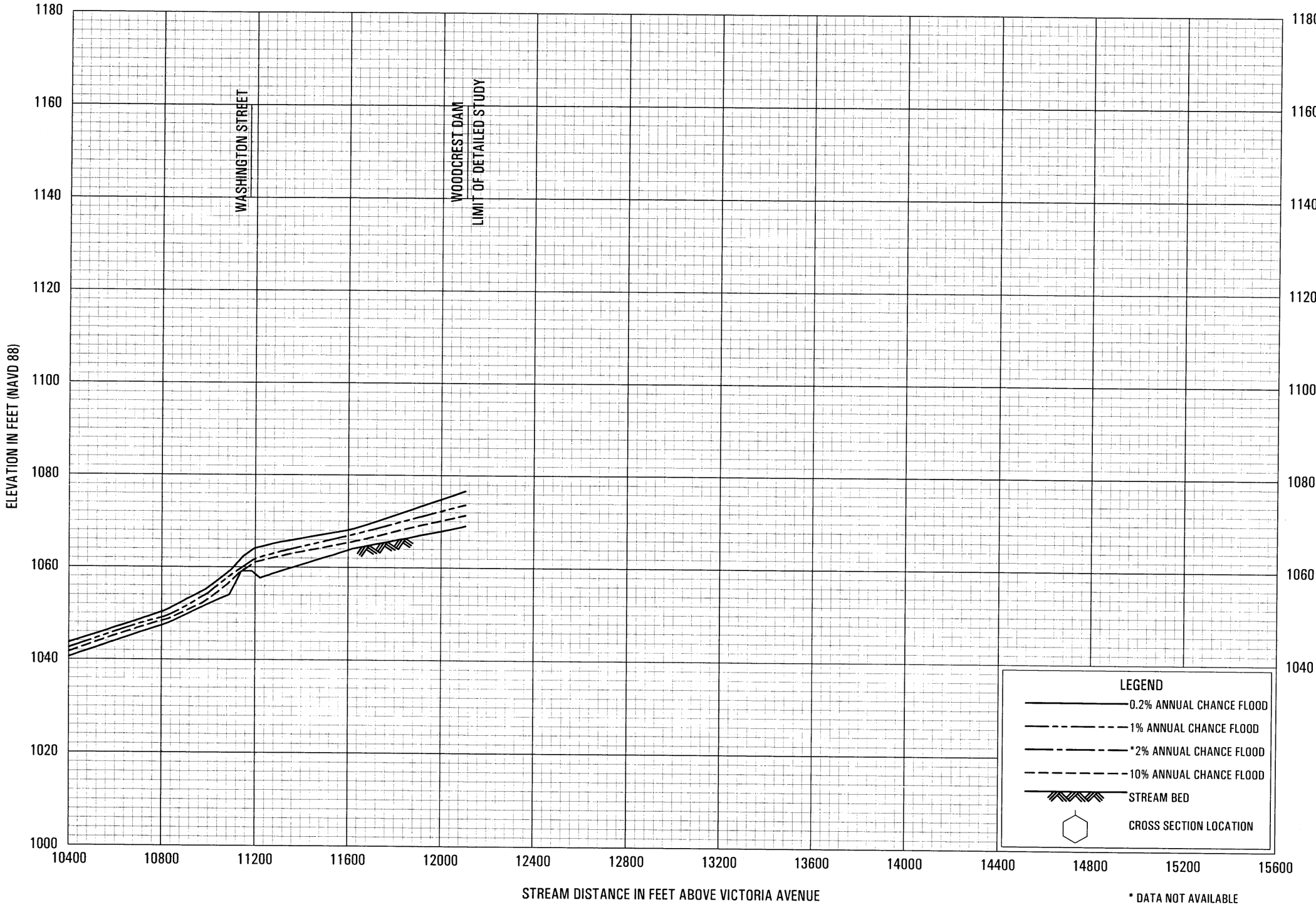

FLOOD PROFILES

WOODCREST WASH

FEDERAL EMERGENCY MANAGEMENT AGENCY

RIVERSIDE COUNTY, CA

AND INCORPORATED AREAS

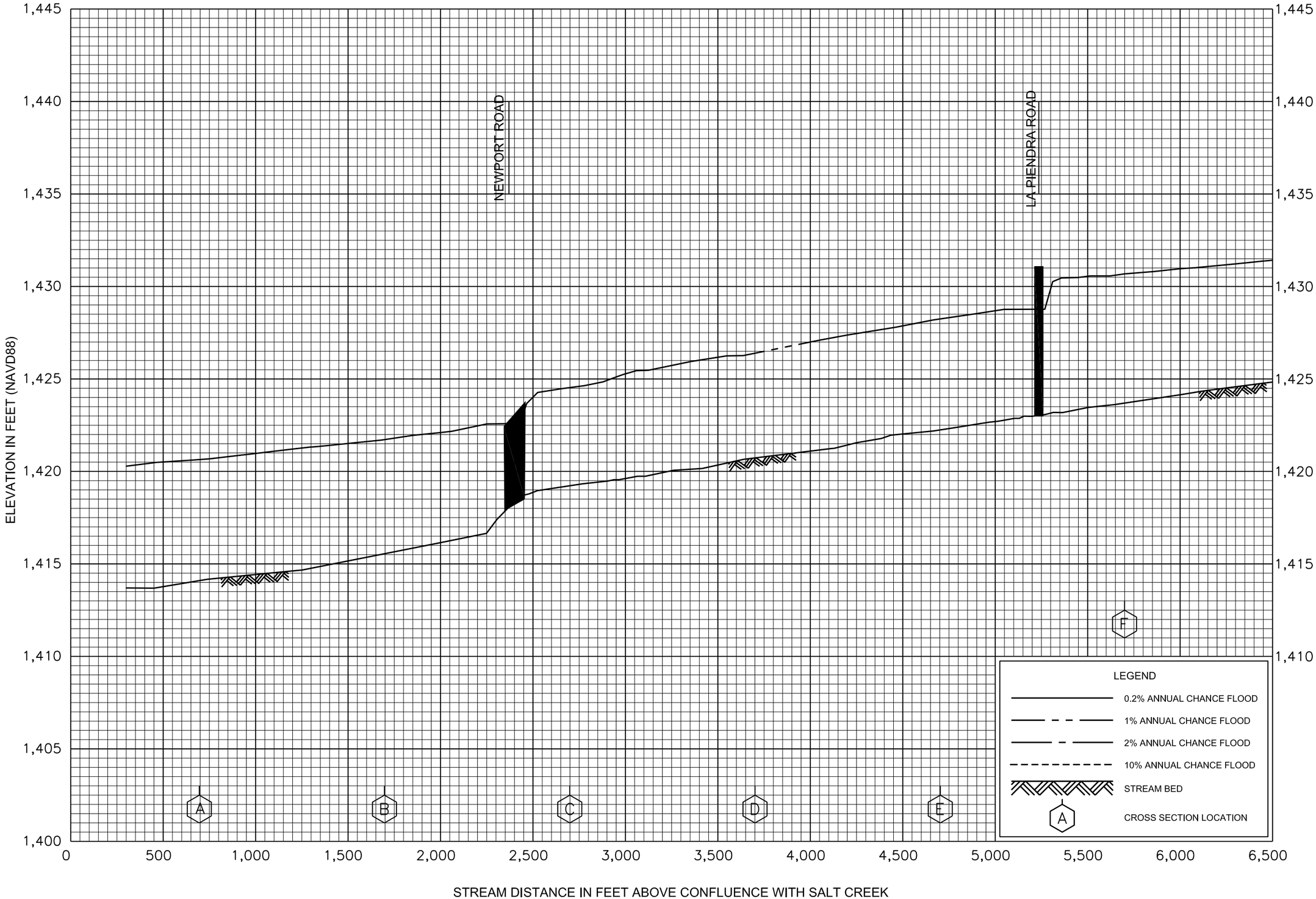

FLOOD PROFILES

PALOMA VALLEY CHANNEL

FEDERAL EMERGENCY MANAGEMENT AGENCY

RIVERSIDE COUNTY, CA

AND INCORPORATED AREAS

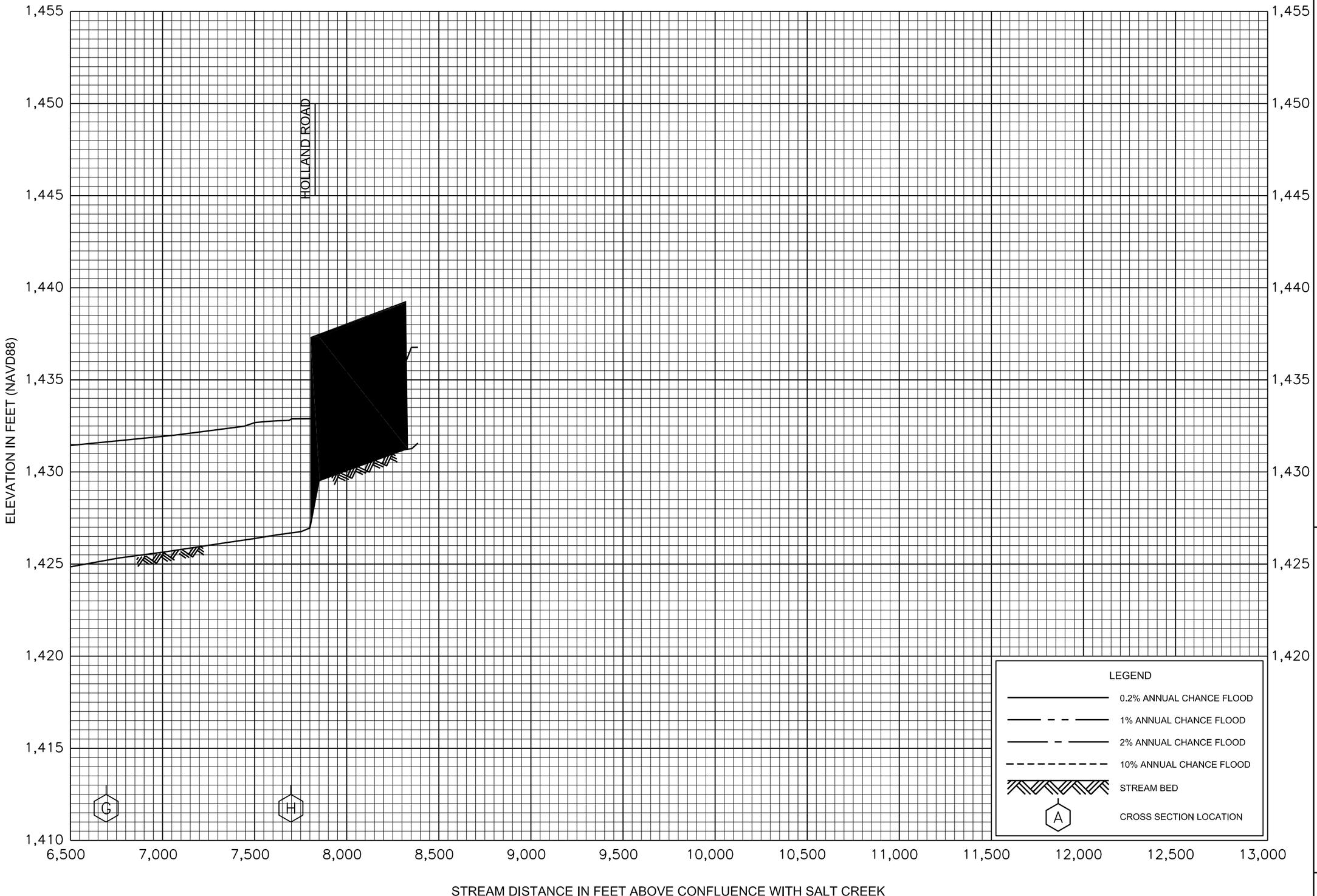

FLOOD PROFILES

PALOMA VALLEY CHANNEL

FEDERAL EMERGENCY MANAGEMENT AGENCY

RIVERSIDE COUNTY, CA
AND INCORPORATED AREAS