FLOOD INSURANCE STUDY

VOLUME 3 OF 3

VENTURA COUNTY, CALIFORNIA
AND INCORPORATED AREAS

Community Name	Community Number
CAMARILLO, CITY OF	065020
FILLMORE, CITY OF	060415
MOORPARK, CITY OF	060712
OJAI, CITY OF	060416
OXNARD, CITY OF	060417
PORT HUENEME, CITY OF	065051
SAN BUENAVENTURA, CITY OF	060419
SANTA PAULA, CITY OF	060420
SIMI VALLEY, CITY OF	060421
THOUSAND OAKS, CITY OF	060422
VENTURA COUNTY (UNINCORPORATED AREAS)	060413

REVISED

PRELIMINARY

10/18/2013

REVISED
Month Day, Year

Federal Emergency Management Agency

FLOOD INSURANCE STUDY NUMBER
06111CV003B

NOTICE TO
FLOOD INSURANCE STUDY USERS

Communities participating in the National Flood Insurance Program have established repositories of flood hazard data for floodplain management and flood insurance purposes. This Flood Insurance Study may not contain all data available within the repository. It is advisable to contact the community repository for any additional data.

Part or all of this Flood Insurance Study may be revised and republished at any time. In addition, part of this Flood Insurance Study may be revised by the Letter of Map Revision process, which does not involve republication or redistribution of the Flood Insurance Study. It is, therefore, the responsibility of the user to consult with community officials and to check the community repository to obtain the most current Flood Insurance Study components.

Initial Countywide FIS Effective Date: January 20, 2010

First Revised Countywide FIS Date: Month Day, Year

TABLE OF CONTENTS

VOLUME 1

Page

1.0 INTRODUCTION 1

1.1 Purpose of Study 1
1.2 Authority and Acknowledgments 1
1.3 Coordination 5

2.0 AREA STUDIED 6

2.1 Scope of Study 6
2.2 Community Description 11
2.3 Principal Flood Problems 13
2.4 Flood Protection Measures 25

3.0 ENGINEERING METHODS 33

3.1 Hydrologic Analyses 34
3.1.1 Methods for Flooding Sources with New or Revised Analyses in Current Study 34
3.1.2 Methods for Flooding Sources Incorporated from Previous Studies 34
3.2 Hydraulic Analyses 57
3.2.1 Methods for Flooding Sources with New or Revised Analyses in Current Study 59
3.2.2 Methods for Flooding Sources Incorporated from Previous Studies 59
3.3 Vertical Datum 73

4.0 FLOODPLAIN MANAGEMENT APPLICATIONS 74

4.1 Floodplain Boundaries 75
4.2 Floodways 77

5.0 INSURANCE APPLICATIONS 111

6.0 FLOOD INSURANCE RATE MAP 112

7.0 OTHER STUDIES 113

8.0 LOCATION OF DATA 113

9.0 BIBLIOGRAPHY AND REFERENCES 116

10.0 REVISION DESCRIPTIONS 120

10.1 First Revision (Revised Month Day, Year) 121

TABLE OF CONTENTS - VOLUME 1 (continued)

Page

FIGURES

Figure 1. Floodway Schematic 82

TABLES

Table 1: Initial and Final CCO Meetings 5
Table 2: Flooding Sources Studied by Detailed Methods 7
Table 3: Flooding Sources Studied by Approximate Methods 7
Table 4: Letters of Map Change 8
Table 5: Summary of Discharges 40
Table 6: Summary of Elevations 55
Table 7: Manning's "n" Values 58
Table 8: Floodway Data 83
Table 9: List of Levees 102
Table 10: Community Map History 114

TABLE OF CONTENTS - VOLUME 2

EXHIBITS

Exhibit 1 – Flood Profiles

Adams Canyon	Panel	01P
Arroyo Santa Rosa	Panels	02P-07P
Arroyo Santa Rosa Tributary	Panels	08P-09P
Beardsley Wash	Panel	10P-12P
Bell Canyon Creek	Panels	13P-15P
Brown Barranca	Panel	16P
Bus Canyon Drain	Panels	17P-19P
Bus Canyon Drain Tributary	Panel	20P
Calleguas Creek - Arroyo Las Posas - Arroyo Simi	Panels	21P-53P
Camarillo Hills Drain	Panels	54P-56P
Conejo Creek	Panels	57P-63P
Coyote Creek	Panels	64P-66P
Dry Canyon Drain	Panels	67P-68P

TABLE OF CONTENTS - VOLUME 2 (continued)

EXHIBITS (continued)

Exhibit 1 – Flood Profiles (continued)

Erringer Drain	Panels	69P-71P
Fagan Canyon	Panels	72P-73P
Fox Canyon Storm Drain	Panels	74P-78P
Happy Valley Drain	Panels	79P-80
Happy Valley Drain South	Panels	81P-82P
Harmon Barranca	Panelss	83P-84P
Lang Creek	Panels	85P-86P
Las Llajas Canyon Channel	Panels	87P-91P

TABLE OF CONTENTS - VOLUME 3

EXHIBITS (continued)

Las Posas Estates Drain	Panels	92P-93P
Miramonte Drain	Panel	94P
North Simi Drain	Panels	95P-100P
Peach Hill Wash	Panel	101P
Piru Creek	Panels	102P-103P
Pole Creek	Panels	104P-106P
Reeves Creek	Panels	107P-110P
Rincon Creek	Panel	111P
San Antonio Creek	Panels	112P-120P
Santa Clara River	Panels	121P-136P
Santa Clara River Breakout	Panels	137P-138P
Santa Paula Creek	Panels	139P-141P
Sespe Creek	Panels	142P-145P
South Branch Arroyo Conejo	Panels	146P-149P
Stewart Canyon Creek	Panels	150P-154P
Tapo Canyon Channel	Panels	155P-157P
Thacher Creek	Panels	158P-167P
Thousand Oaks North Drain	Panels	168P-169P
Ventura River	Panels	170P-187P
Ventura River without Levee	Panel	188P
Walnut Creek Drain/Gabbart Canyon Creek	Panels	189P-192P

Exhibit 2 – Flood Insurance Rate Map Index (Published Separately)
Flood Insurance Rate Maps (Published Separately)

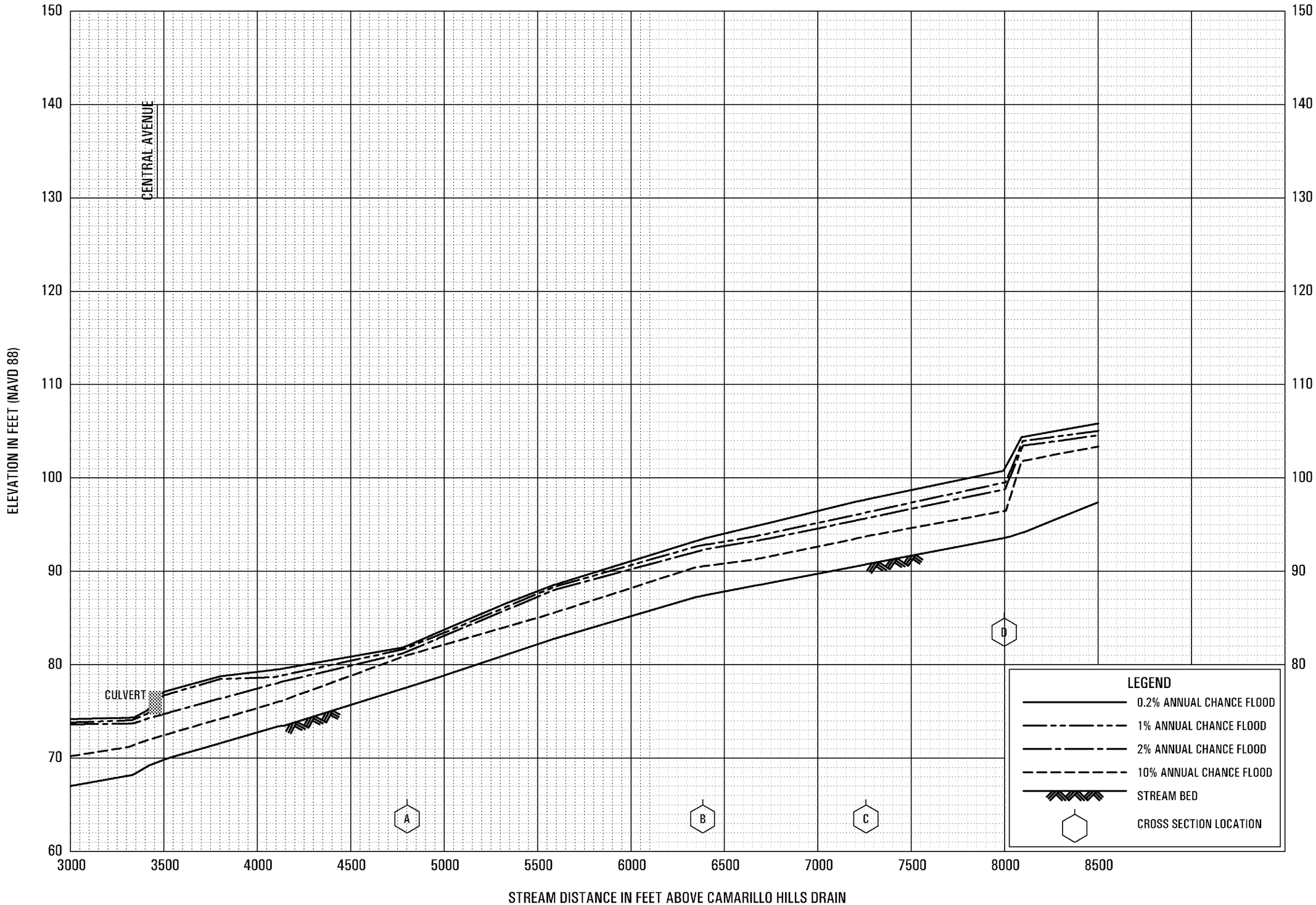

FLOOD PROFILES

LAS POSAS ESTATES DRAIN

FEDERAL EMERGENCY MANAGEMENT AGENCY

VENTURA COUNTY, CA

AND INCORPORATED AREAS

92P

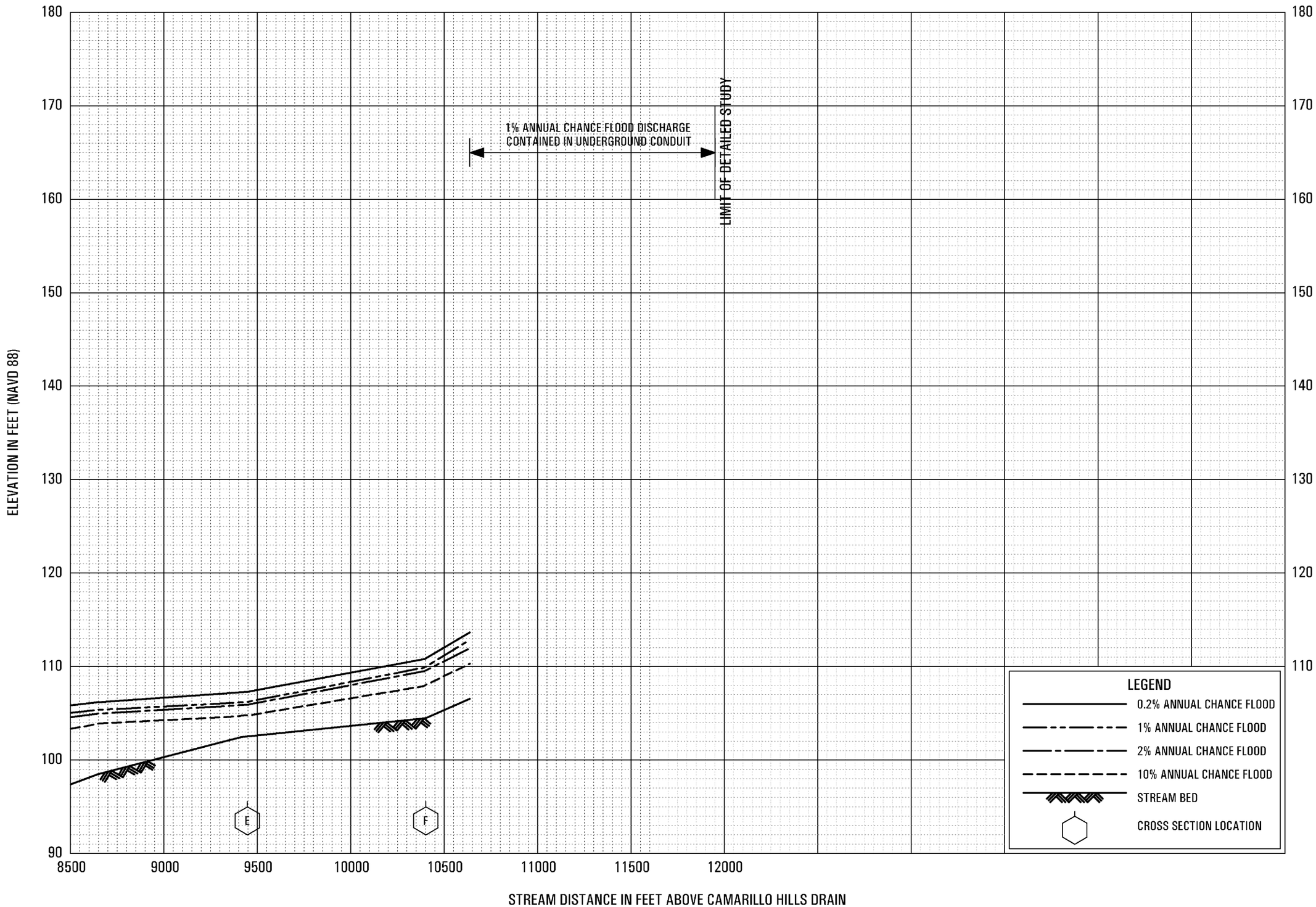

FLOOD PROFILES

LAS POSAS ESTATES DRAIN

FEDERAL EMERGENCY MANAGEMENT AGENCY

VENTURA COUNTY, CA

AND INCORPORATED AREAS

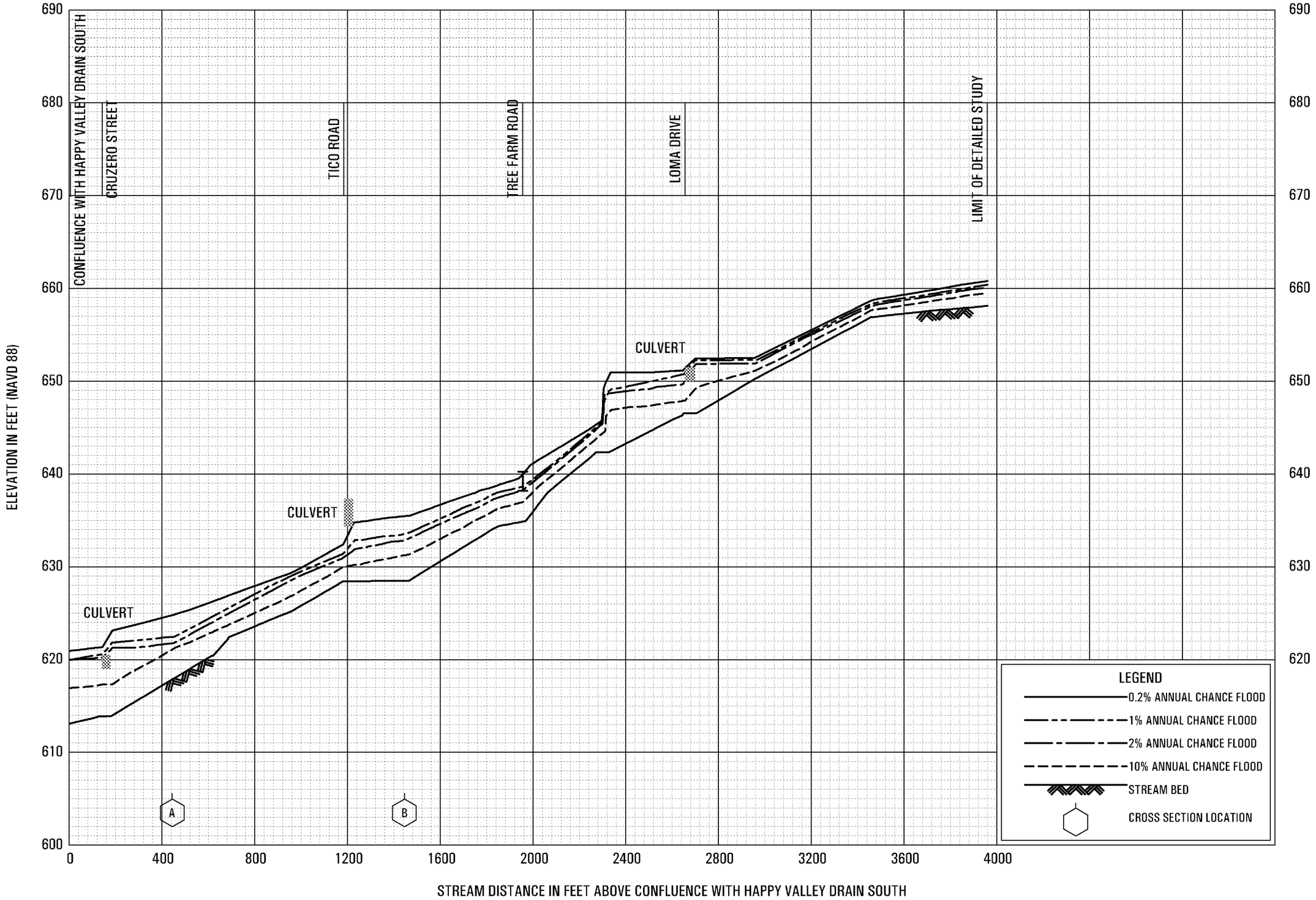

FLOOD PROFILES

MIRAMONTE DRAIN

FEDERAL EMERGENCY MANAGEMENT AGENCY

VENTURA COUNTY, CA

AND INCORPORATED AREAS

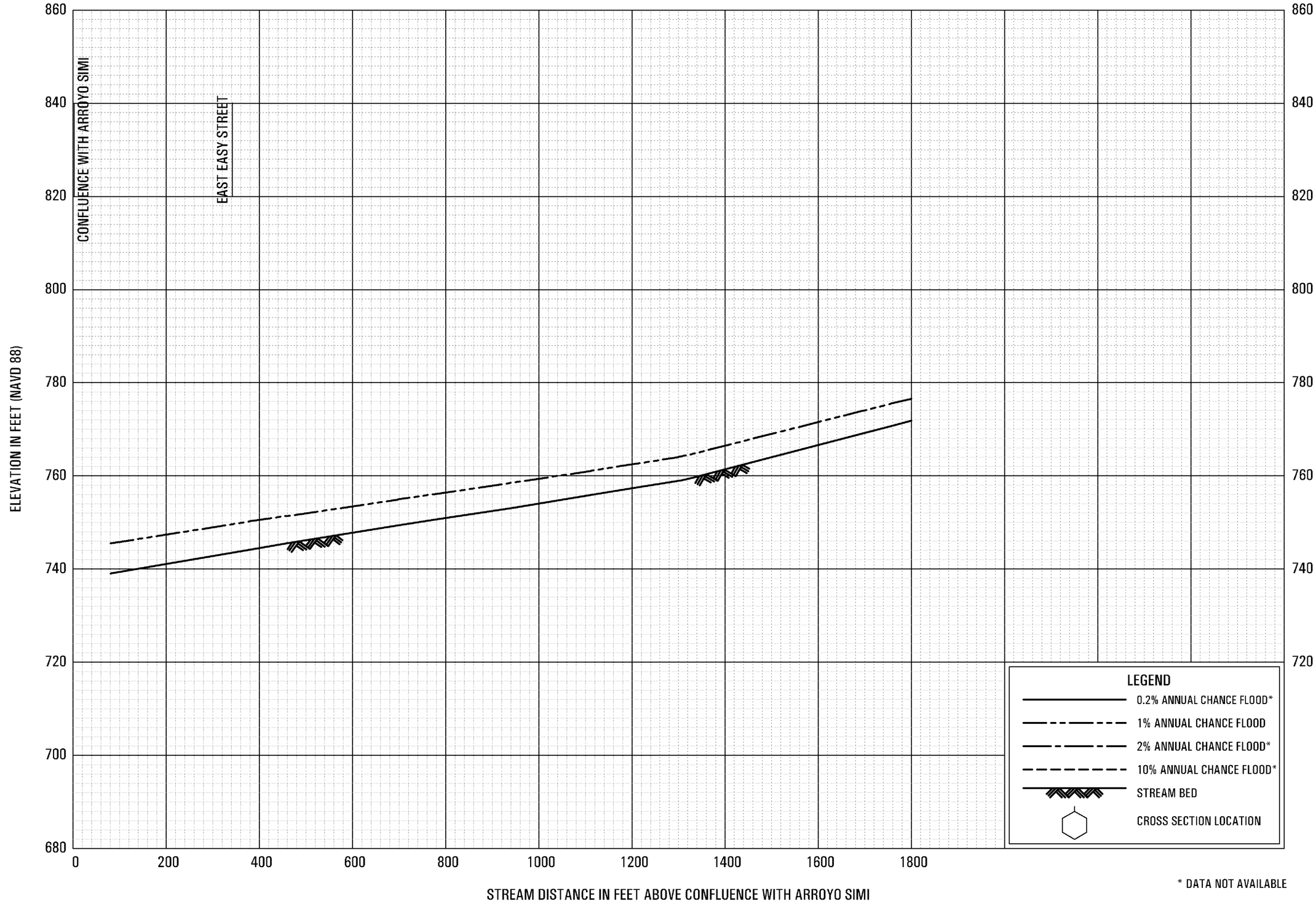

FLOOD PROFILES

NORTH SIMI DRAIN

FEDERAL EMERGENCY MANAGEMENT AGENCY

VENTURA COUNTY, CA

AND INCORPORATED AREAS

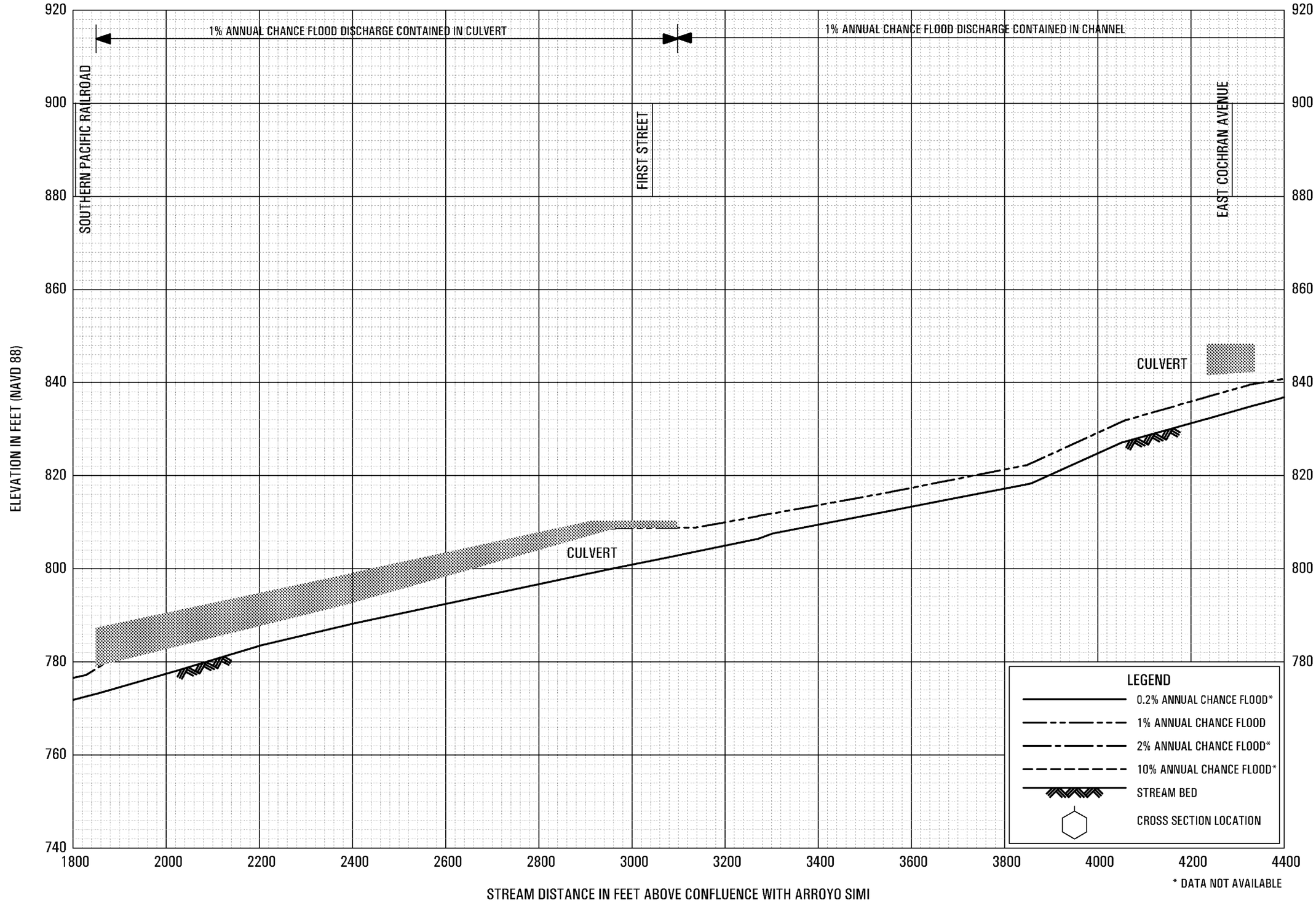

FLOOD PROFILES

NORTH SIMI DRAIN

FEDERAL EMERGENCY MANAGEMENT AGENCY

VENTURA COUNTY, CA

AND INCORPORATED AREAS

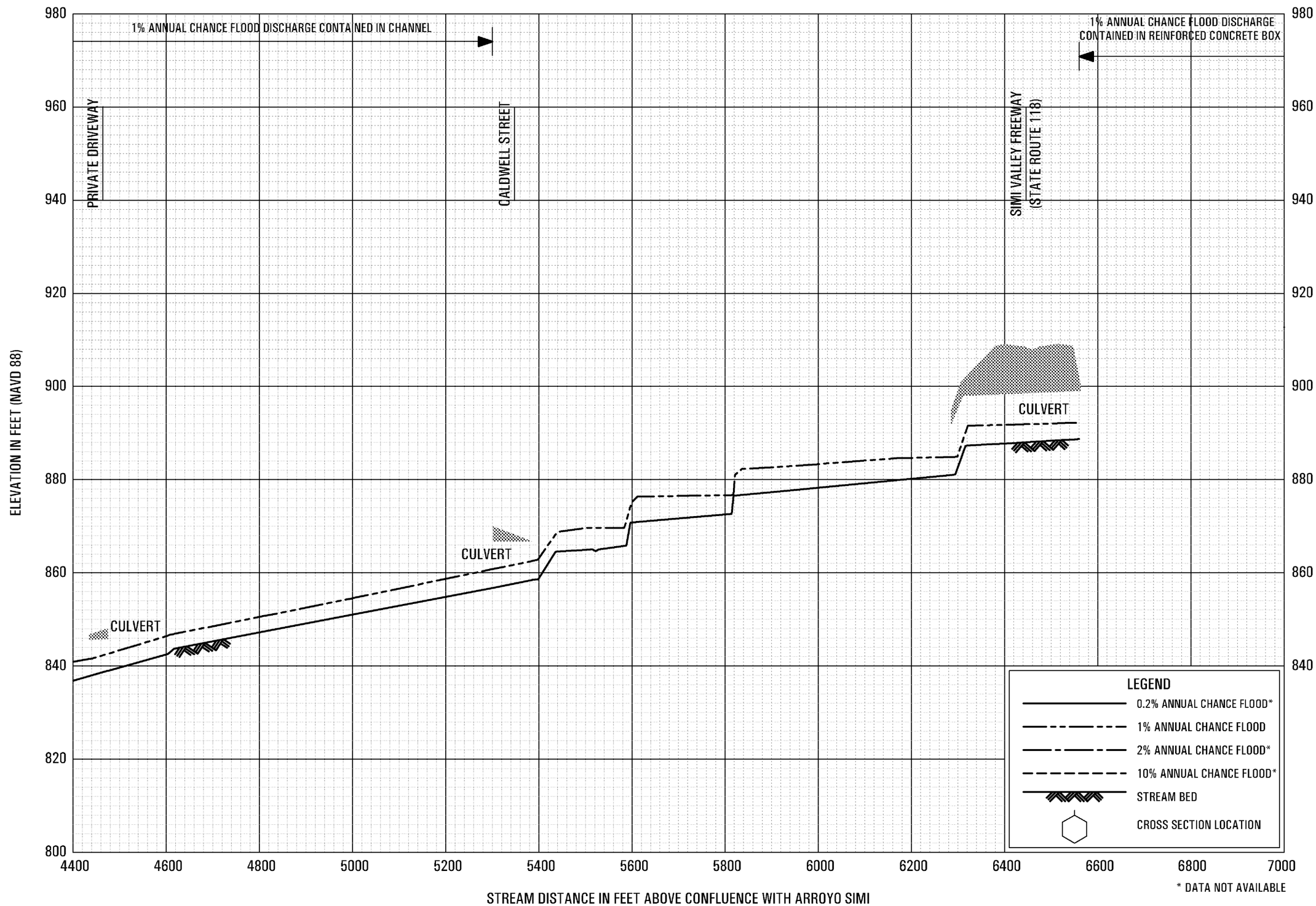

FLOOD PROFILES

NORTH SIMI DRAIN

FEDERAL EMERGENCY MANAGEMENT AGENCY

VENTURA COUNTY, CA

AND INCORPORATED AREAS

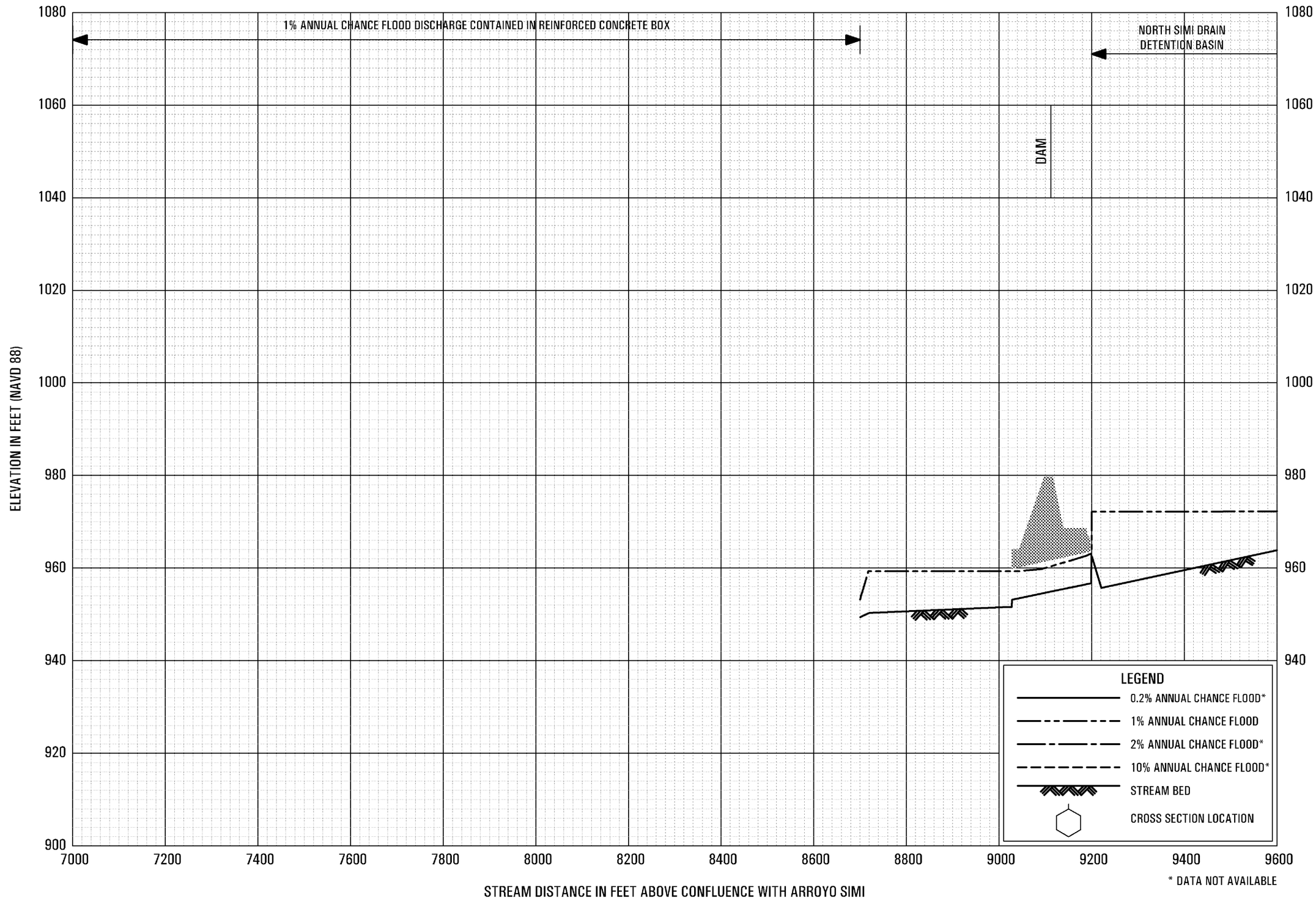

FLOOD PROFILES

NORTH SIMI DRAIN

FEDERAL EMERGENCY MANAGEMENT AGENCY

VENTURA COUNTY, CA

AND INCORPORATED AREAS

98P

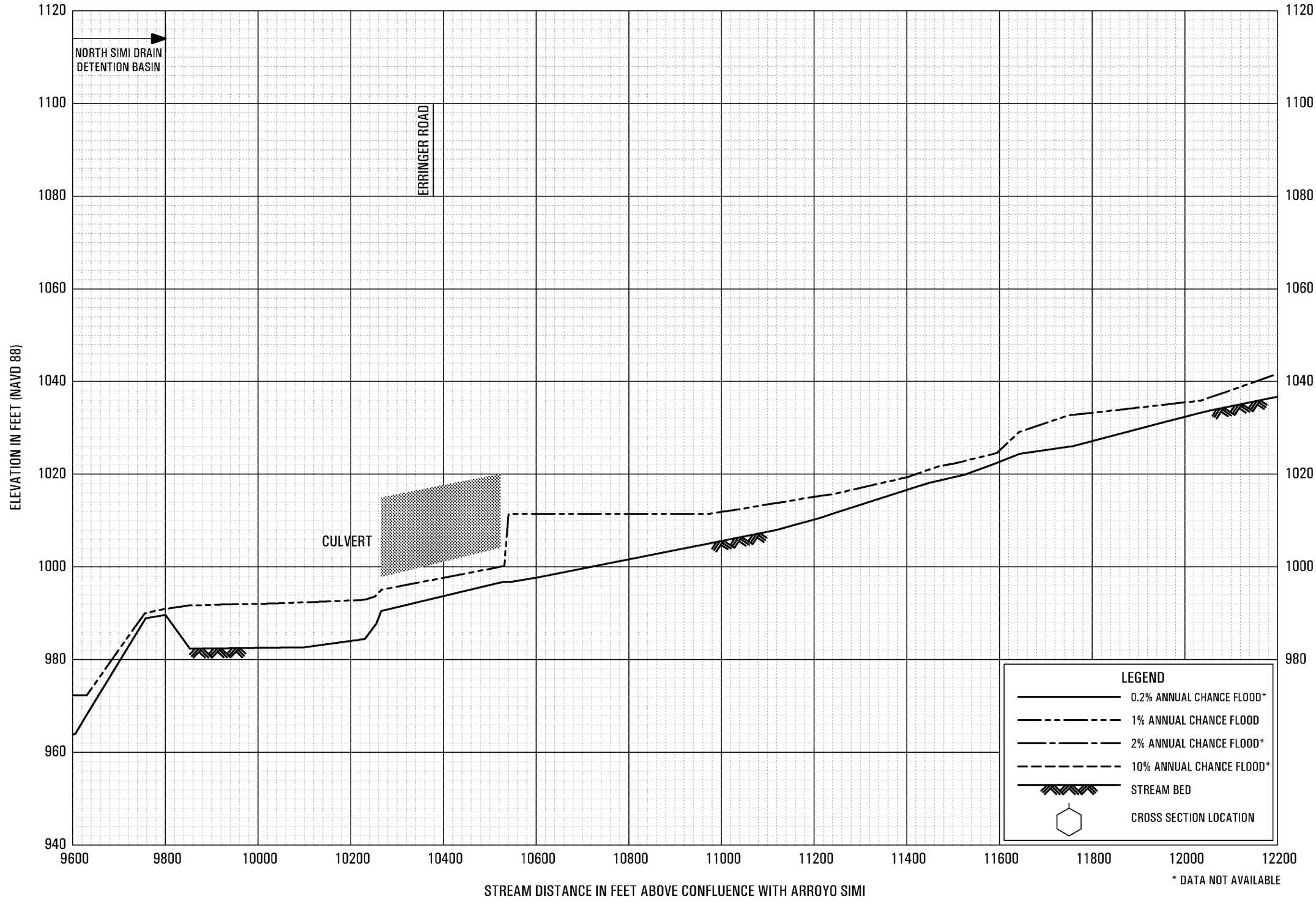

FLOOD PROFILES

NORTH SIMI DRAIN

FEDERAL EMERGENCY MANAGEMENT AGENCY

VENTURA COUNTY, CA

AND INCORPORATED AREAS

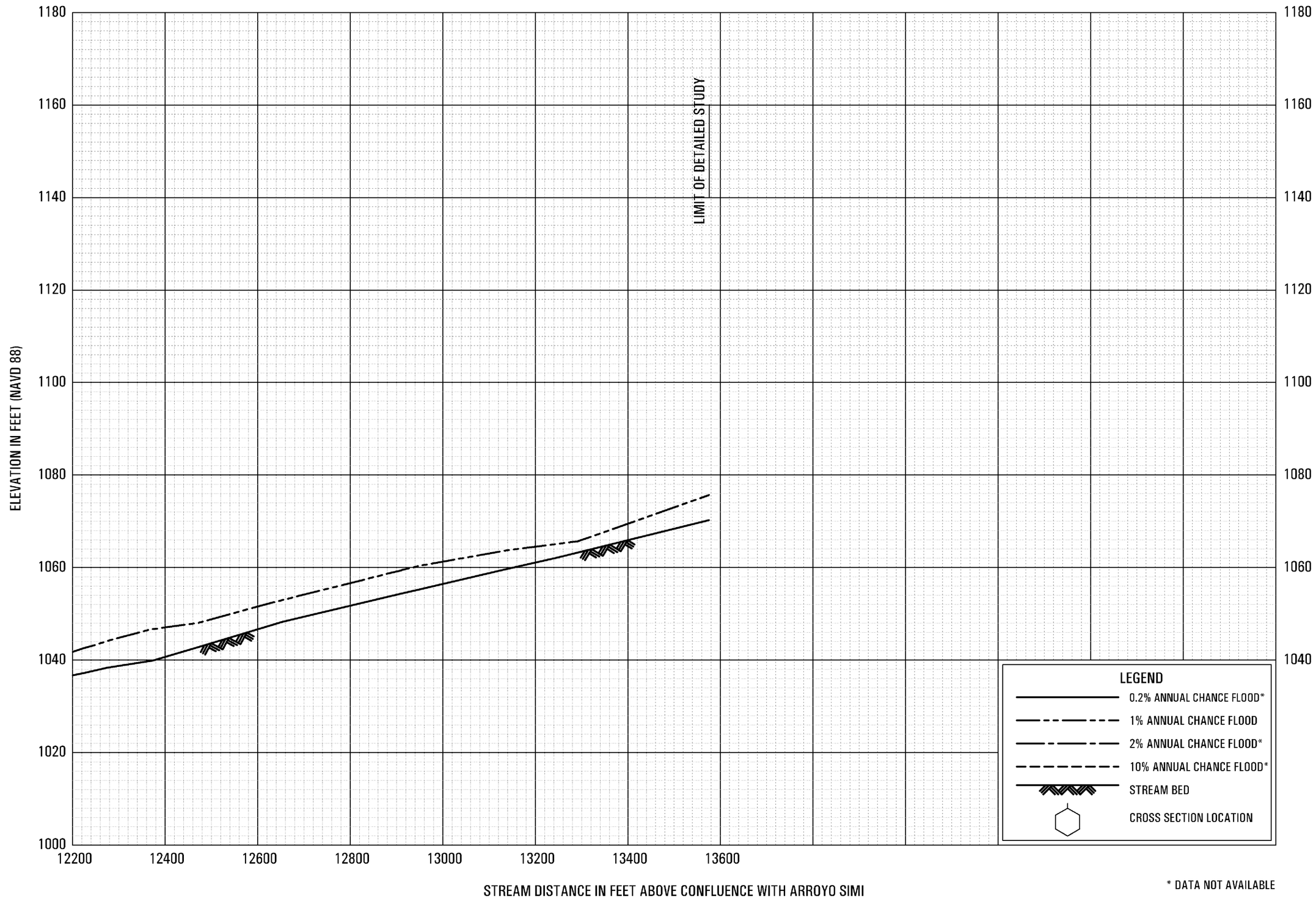

FLOOD PROFILES

NORTH SIMI DRAIN

FEDERAL EMERGENCY MANAGEMENT AGENCY

VENTURA COUNTY, CA

AND INCORPORATED AREAS

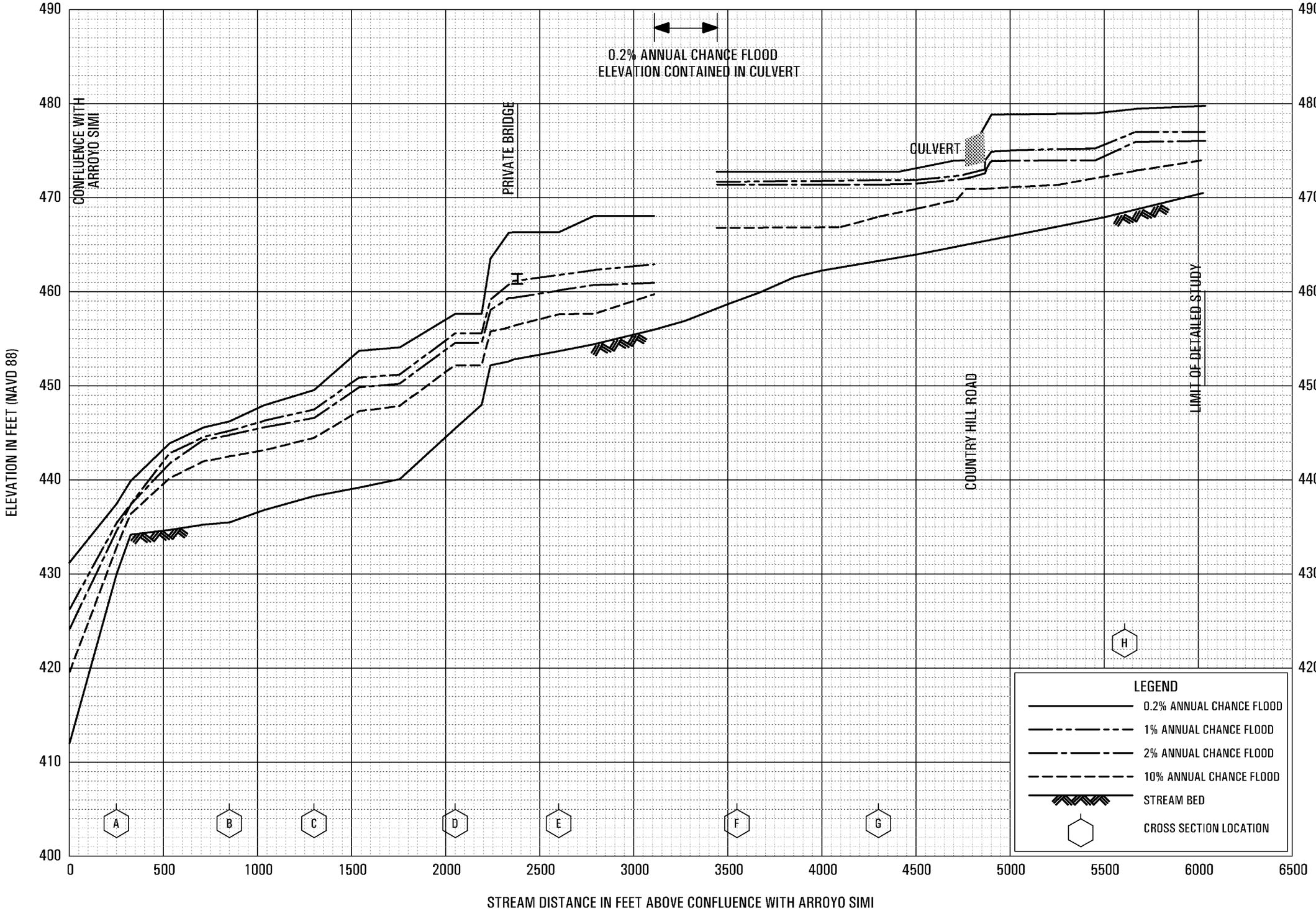

FLOOD PROFILES

PEACH HILL WASH

FEDERAL EMERGENCY MANAGEMENT AGENCY

VENTURA COUNTY, CA

AND INCORPORATED AREAS

101P

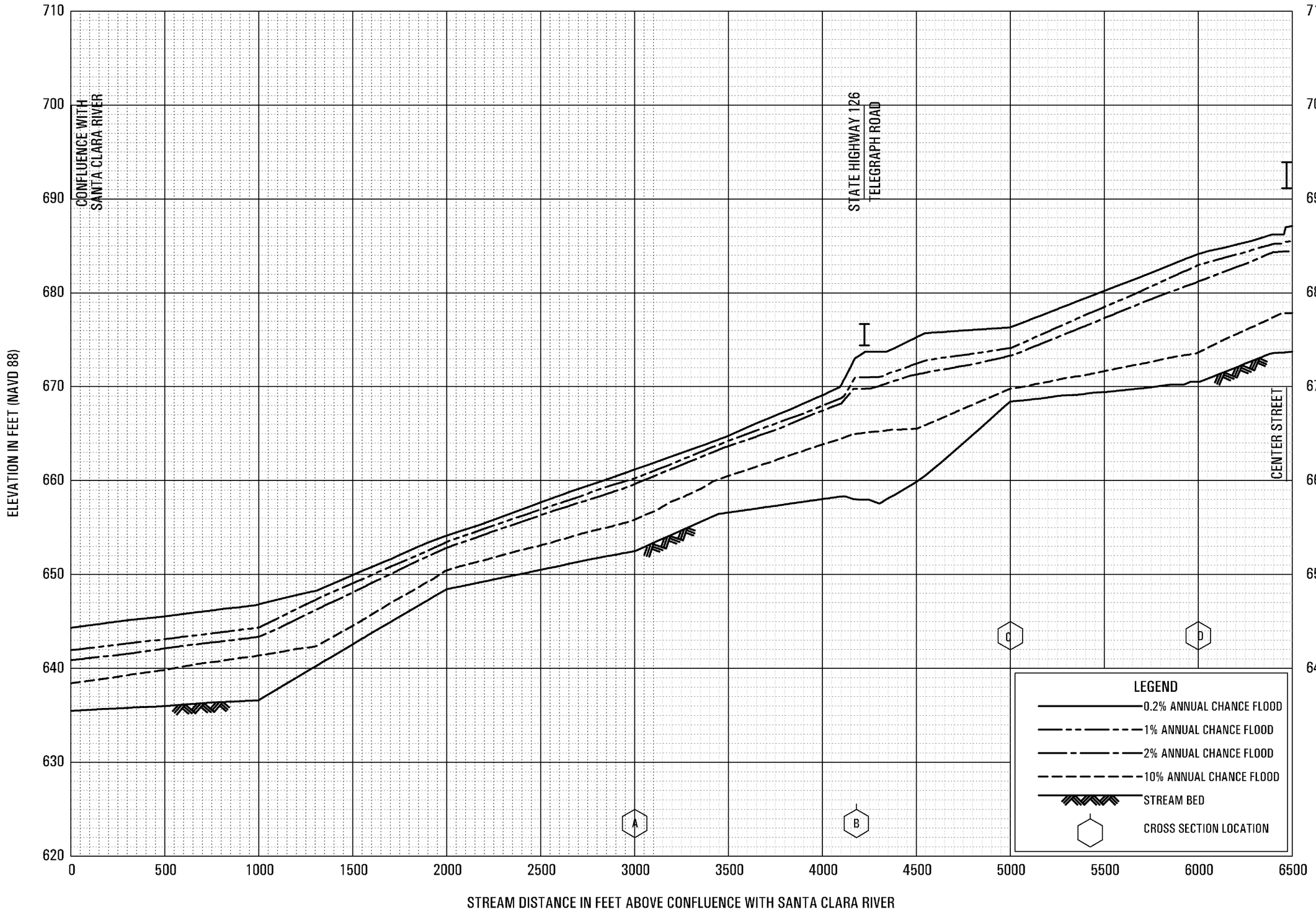

FLOOD PROFILES

PIRU CREEK

FEDERAL EMERGENCY MANAGEMENT AGENCY

VENTURA COUNTY, CA

AND INCORPORATED AREAS

102P

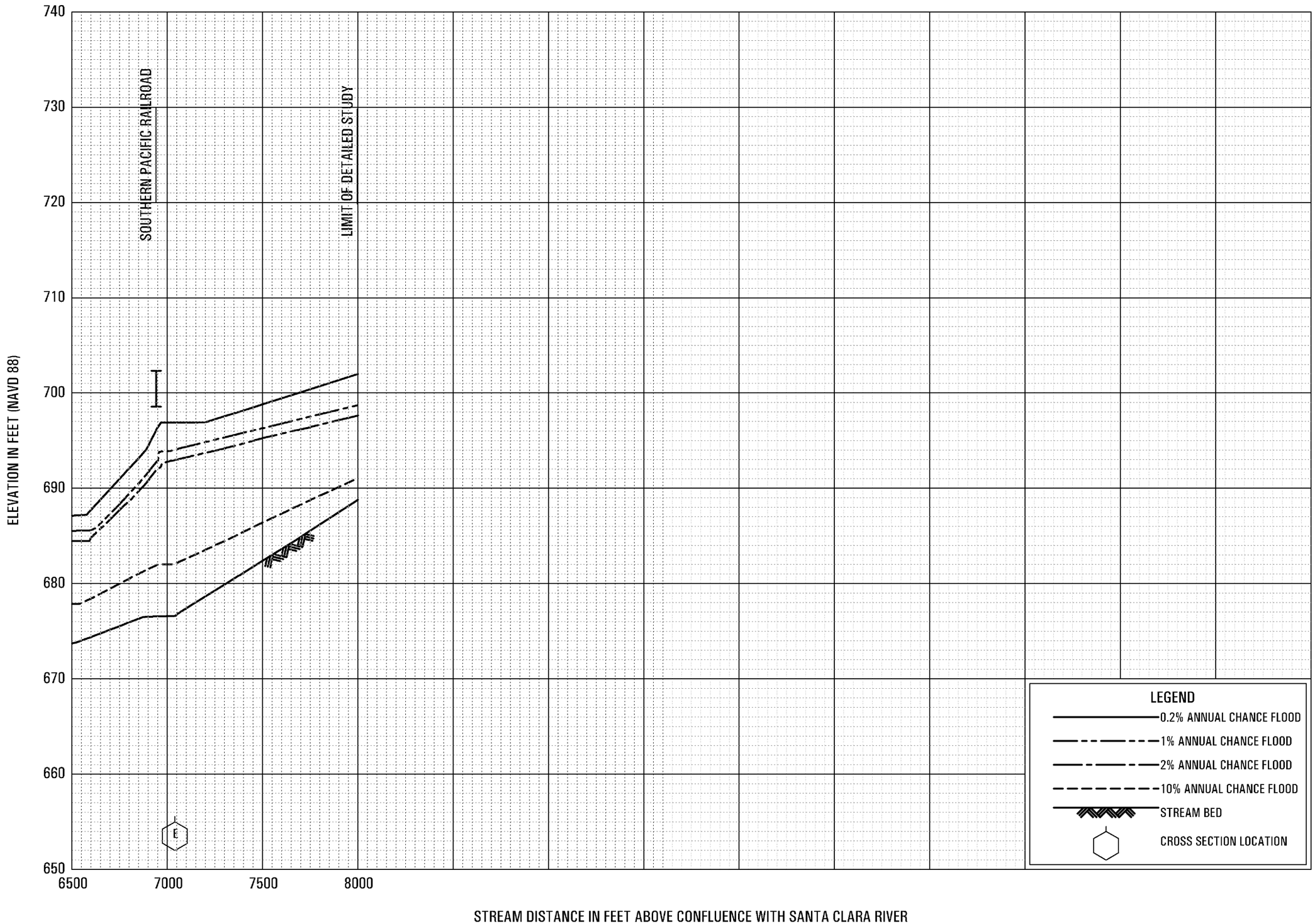

FLOOD PROFILES

PIRU CREEK

FEDERAL EMERGENCY MANAGEMENT AGENCY

VENTURA COUNTY, CA

AND INCORPORATED AREAS

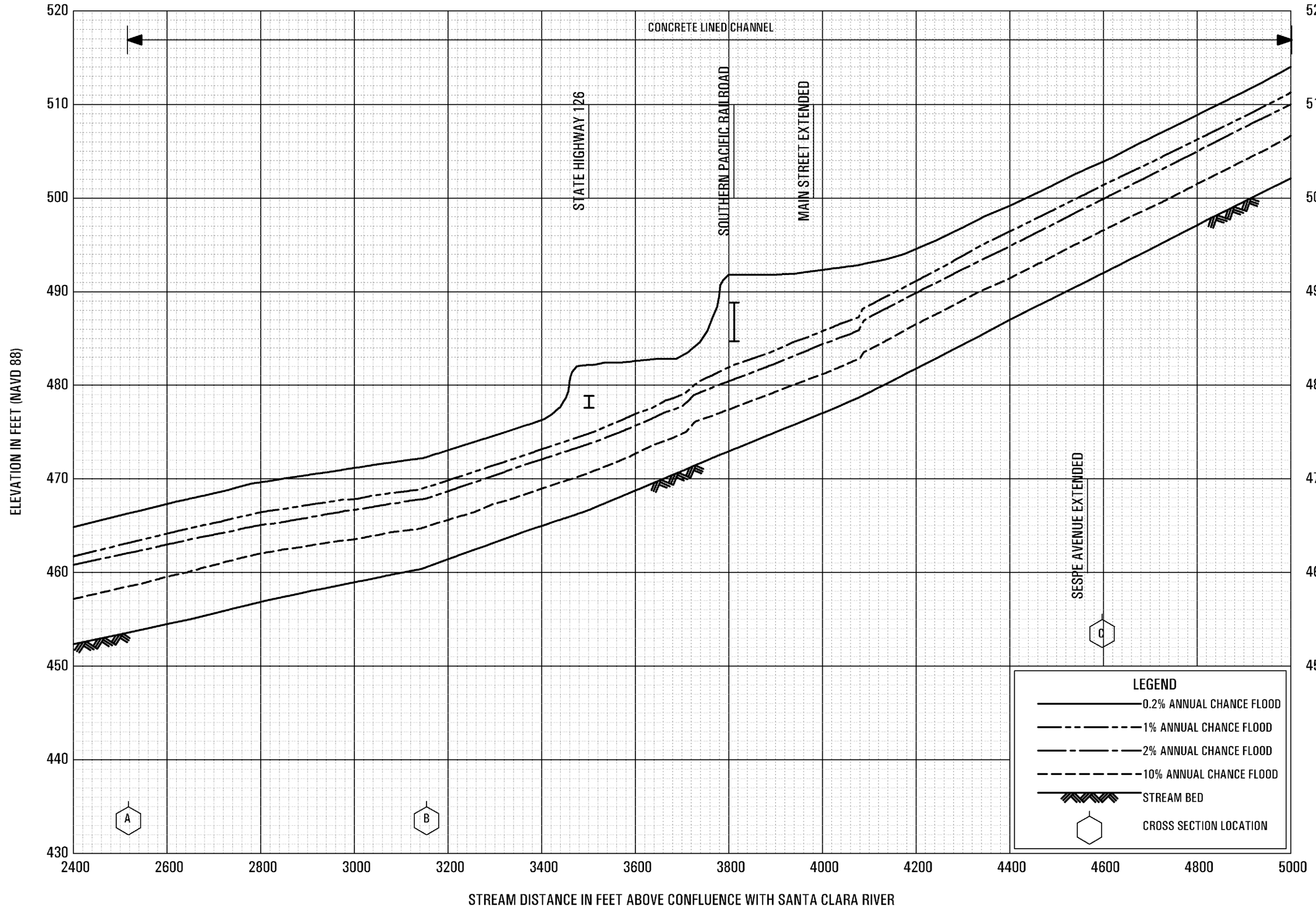

FLOOD PROFILES

POLE CREEK

FEDERAL EMERGENCY MANAGEMENT AGENCY

VENTURA COUNTY, CA

AND INCORPORATED AREAS

104P

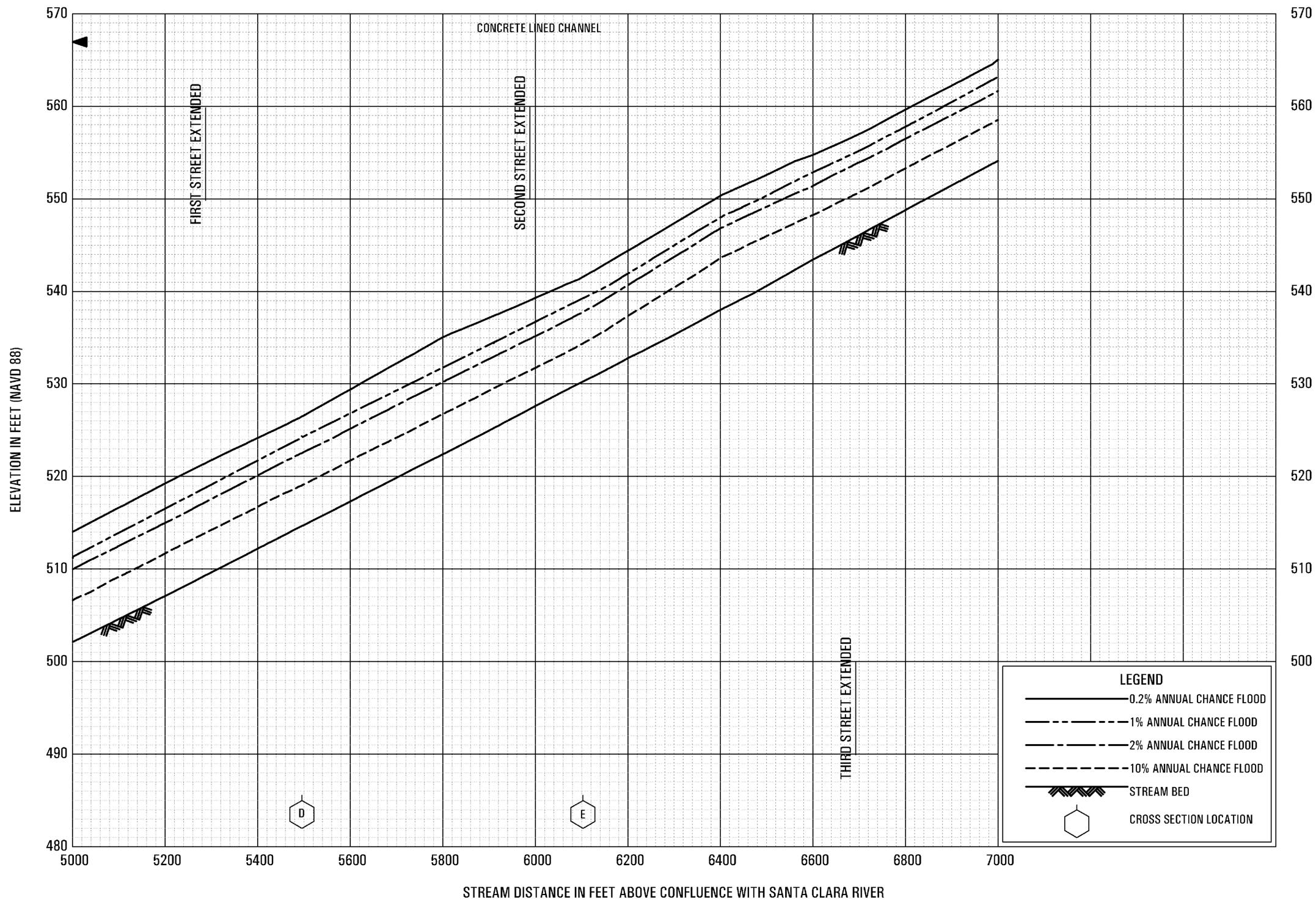

FLOOD PROFILES

POLE CREEK

FEDERAL EMERGENCY MANAGEMENT AGENCY

VENTURA COUNTY, CA

AND INCORPORATED AREAS

105P

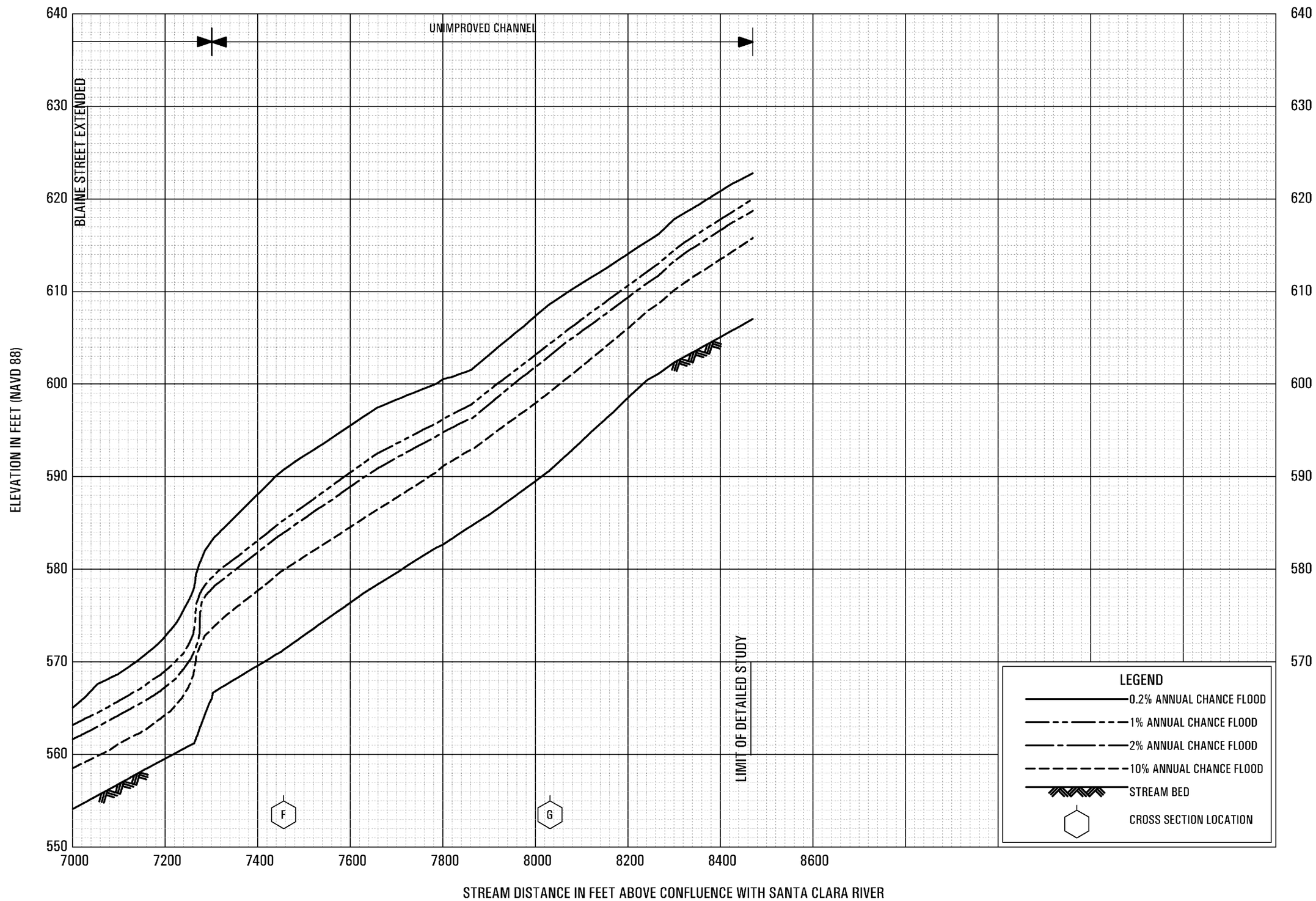

FLOOD PROFILES

POLE CREEK

FEDERAL EMERGENCY MANAGEMENT AGENCY

VENTURA COUNTY, CA

AND INCORPORATED AREAS

106P

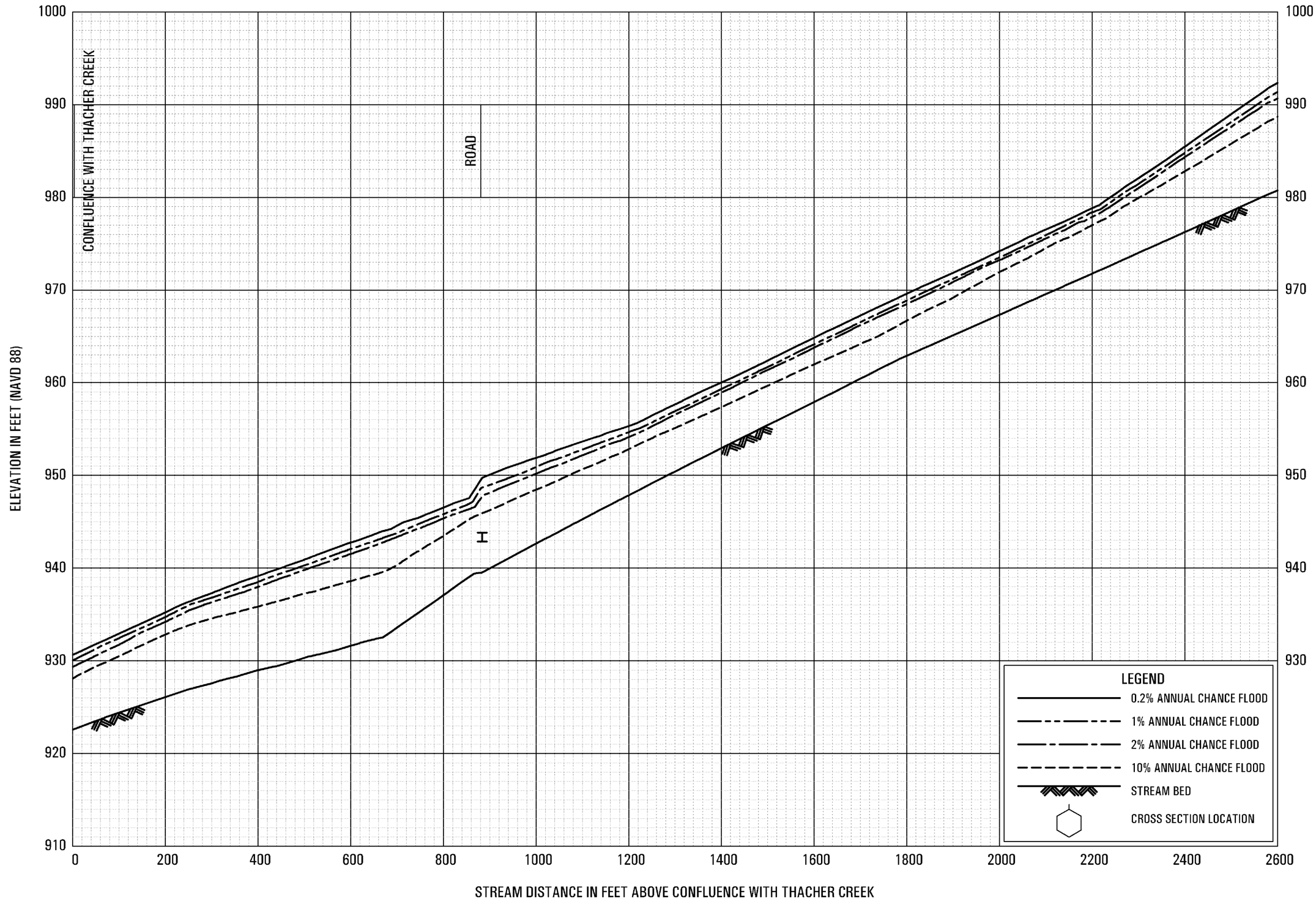

FLOOD PROFILES

REEVES CREEK

FEDERAL EMERGENCY MANAGEMENT AGENCY

VENTURA COUNTY, CA

AND INCORPORATED AREAS

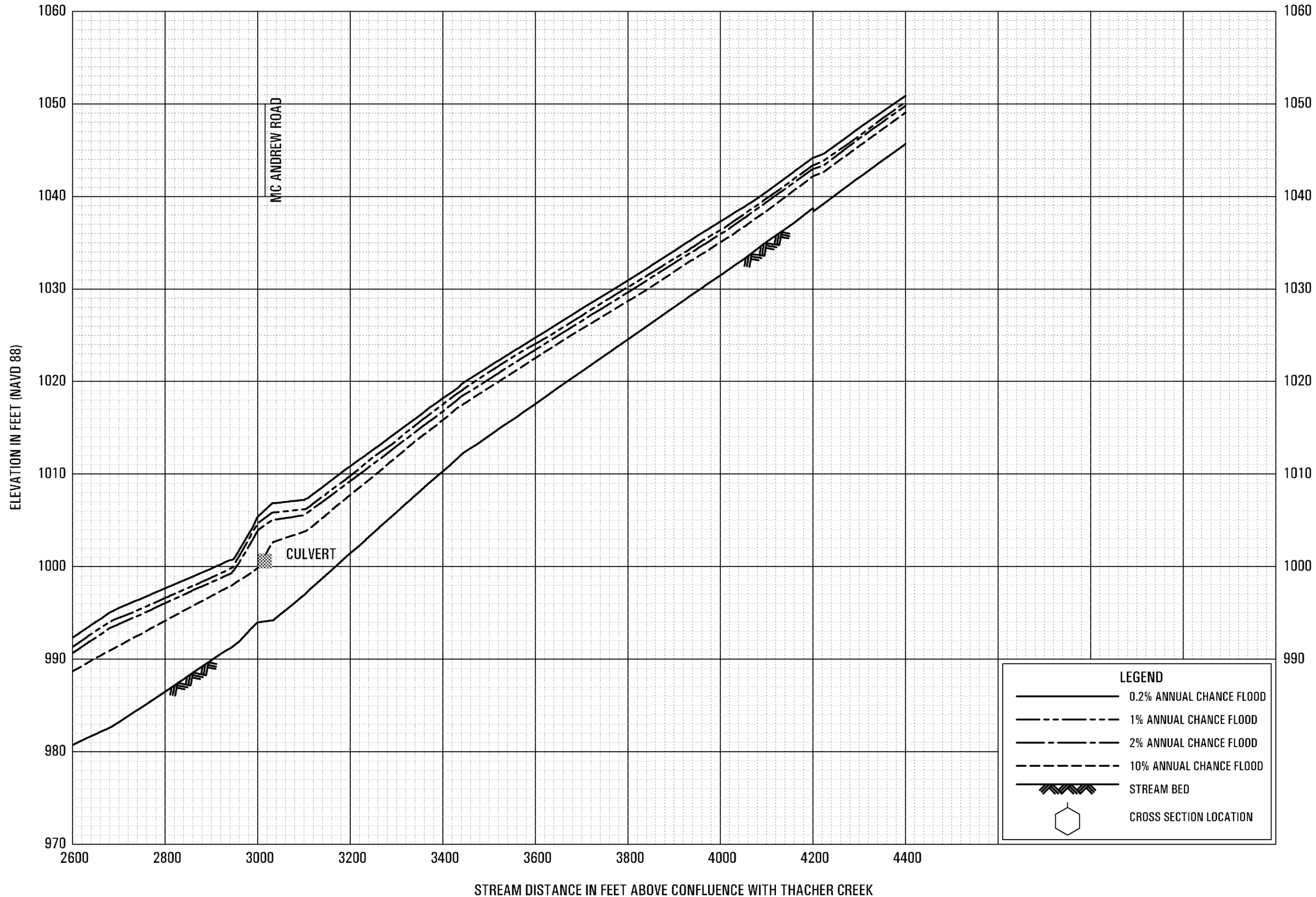

FLOOD PROFILES

REEVES CREEK

FEDERAL EMERGENCY MANAGEMENT AGENCY

VENTURA COUNTY, CA

AND INCORPORATED AREAS

108P

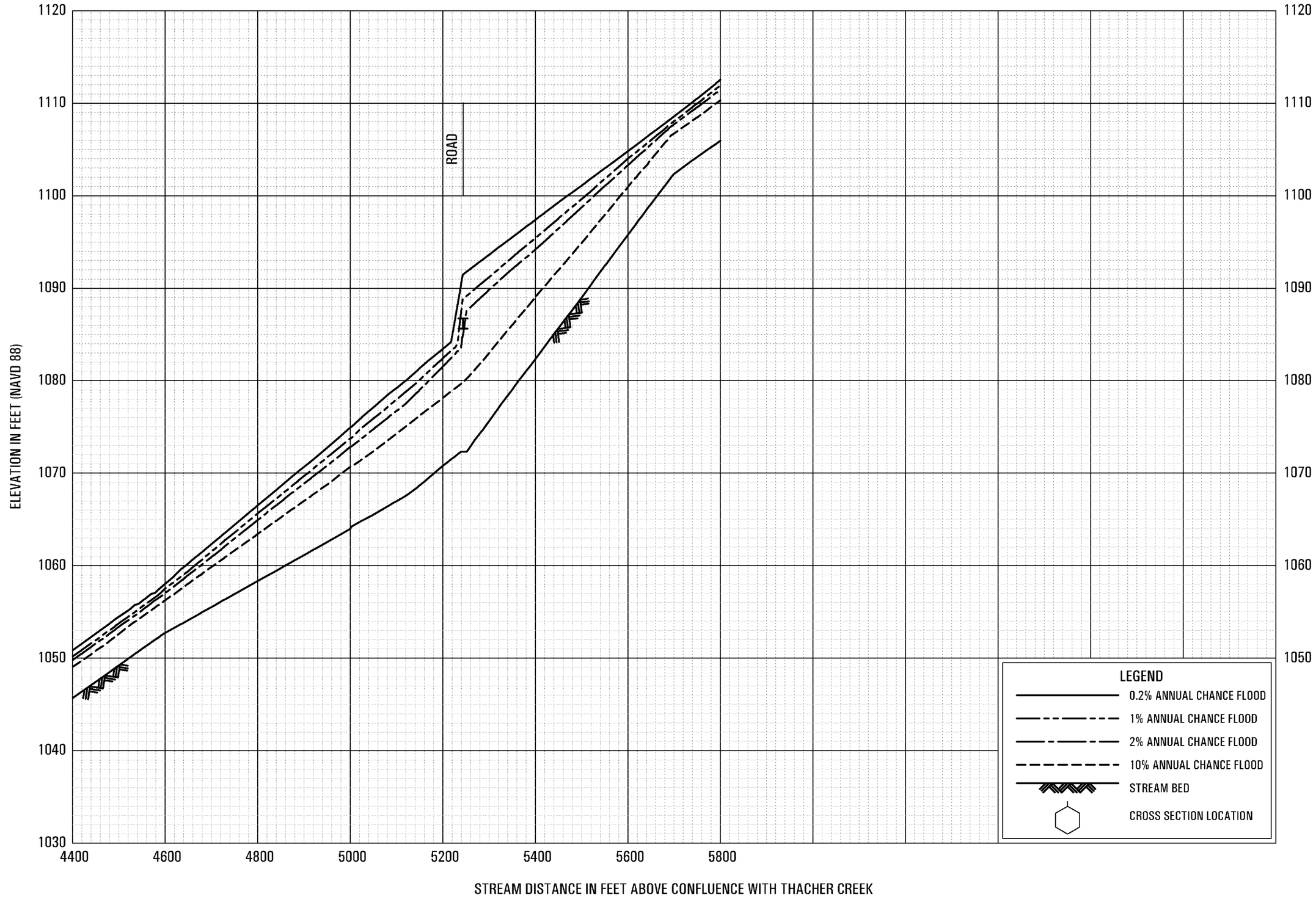

FLOOD PROFILES

REEVES CREEK

FEDERAL EMERGENCY MANAGEMENT AGENCY

VENTURA COUNTY, CA

AND INCORPORATED AREAS

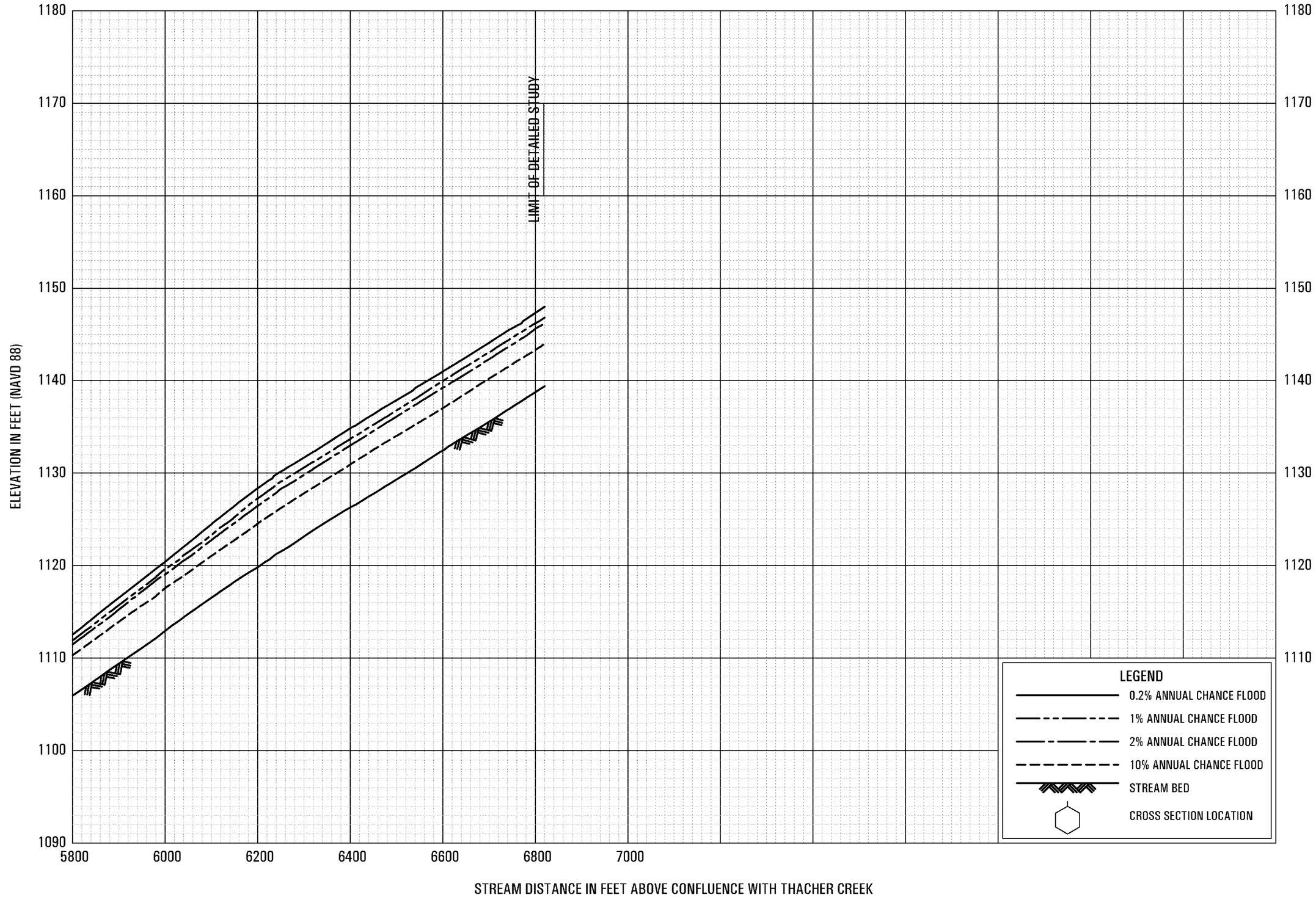

FLOOD PROFILES

REEVES CREEK

FEDERAL EMERGENCY MANAGEMENT AGENCY

VENTURA COUNTY, CA

AND INCORPORATED AREAS

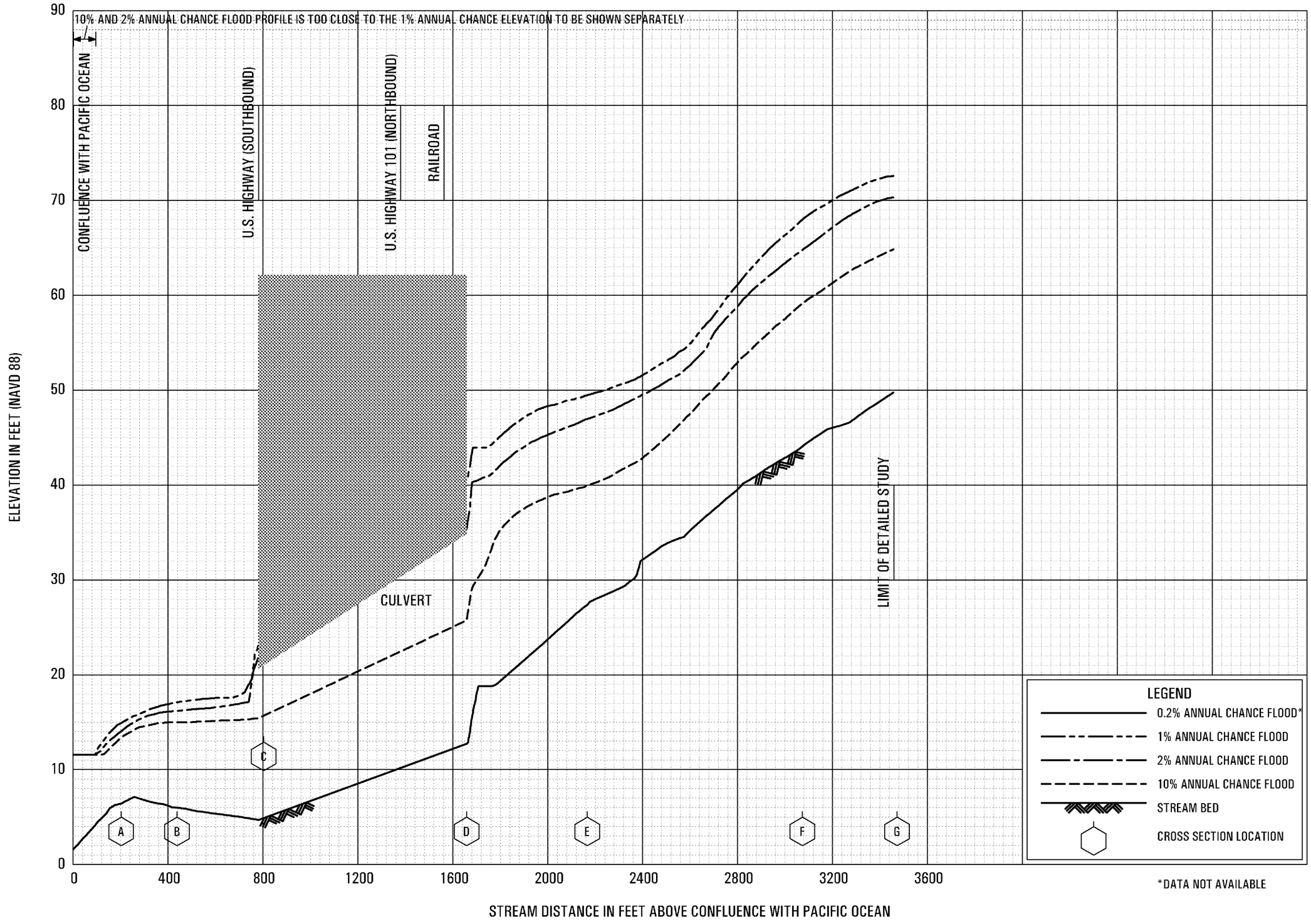

FLOOD PROFILES

RINCON CREEK

FEDERAL EMERGENCY MANAGEMENT AGENCY

VENTURA COUNTY, CA

AND INCORPORATED AREAS

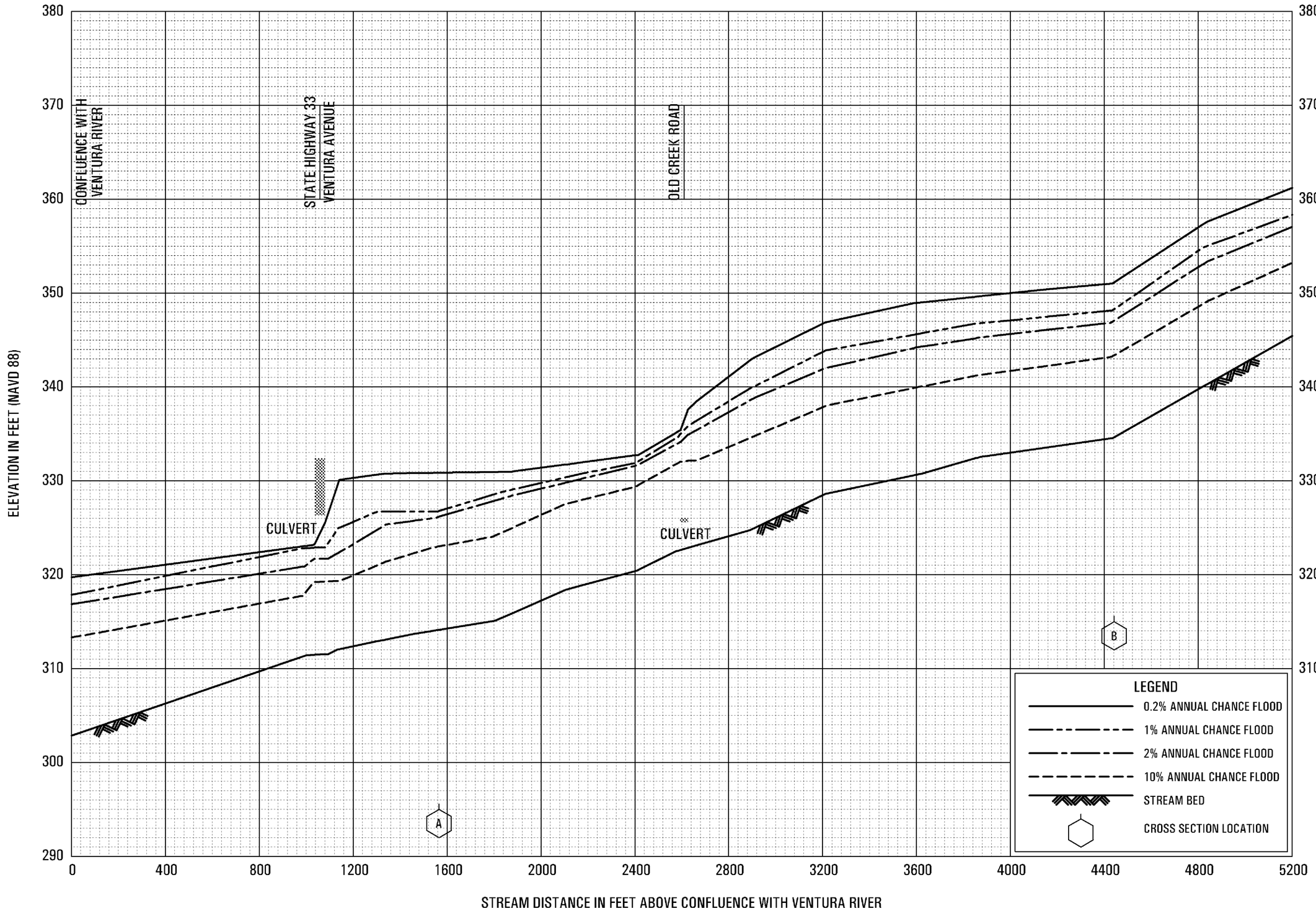

FLOOD PROFILES

SAN ANTONIO CREEK

FEDERAL EMERGENCY MANAGEMENT AGENCY

VENTURA COUNTY, CA

AND INCORPORATED AREAS

112P

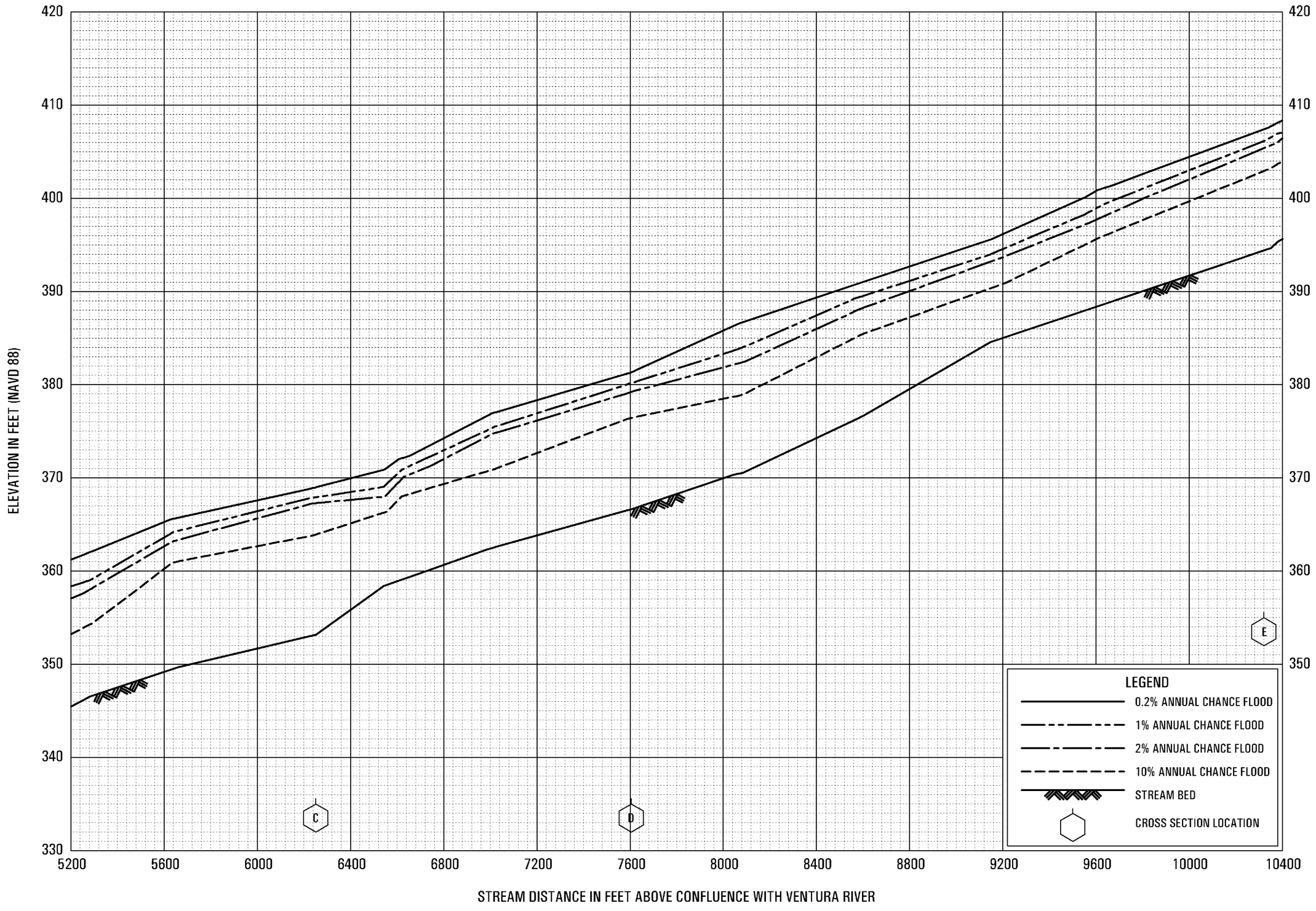

FLOOD PROFILES

SAN ANTONIO CREEK

FEDERAL EMERGENCY MANAGEMENT AGENCY

VENTURA COUNTY, CA

AND INCORPORATED AREAS

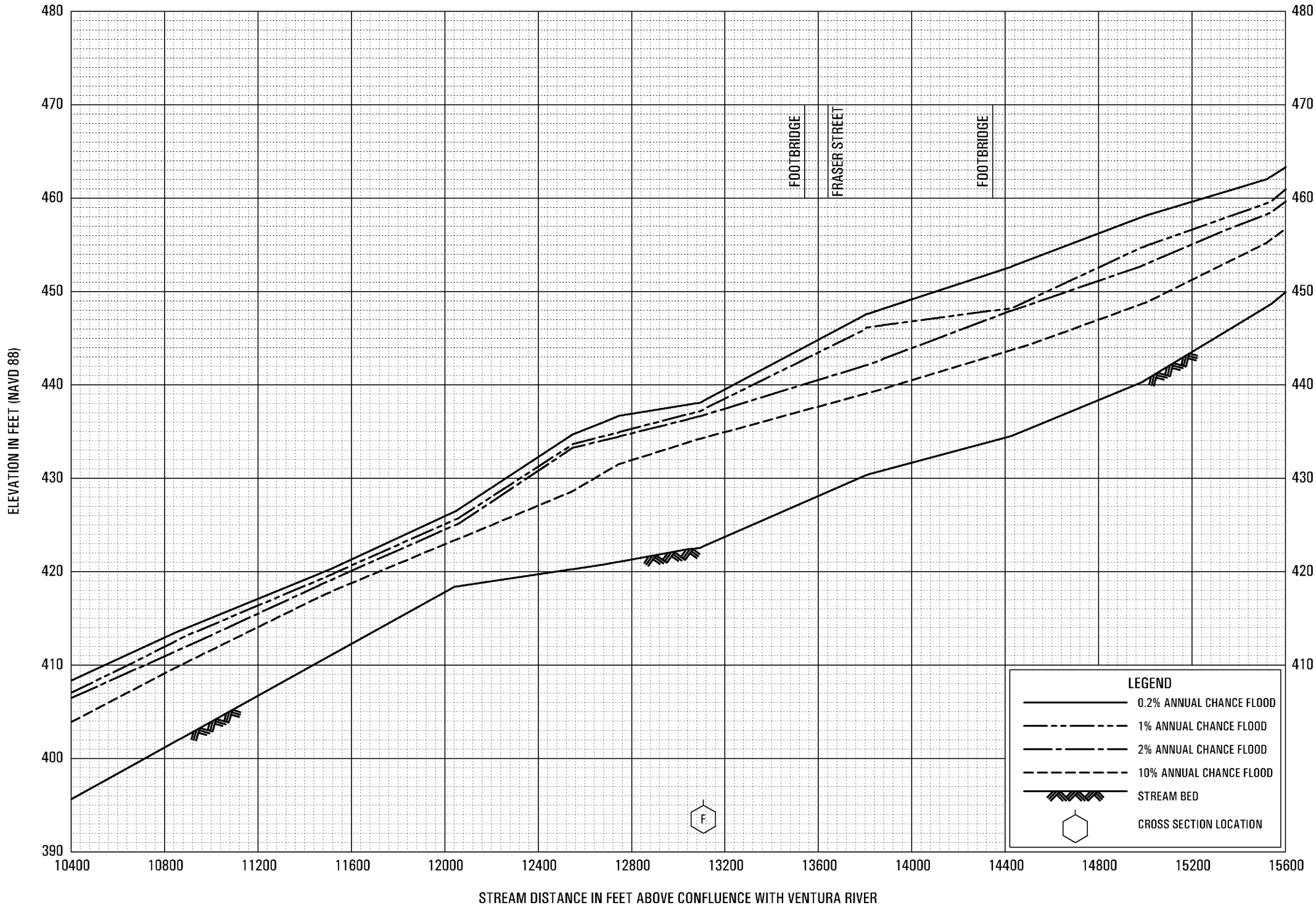

FLOOD PROFILES

SAN ANTONIO CREEK

FEDERAL EMERGENCY MANAGEMENT AGENCY

VENTURA COUNTY, CA

AND INCORPORATED AREAS

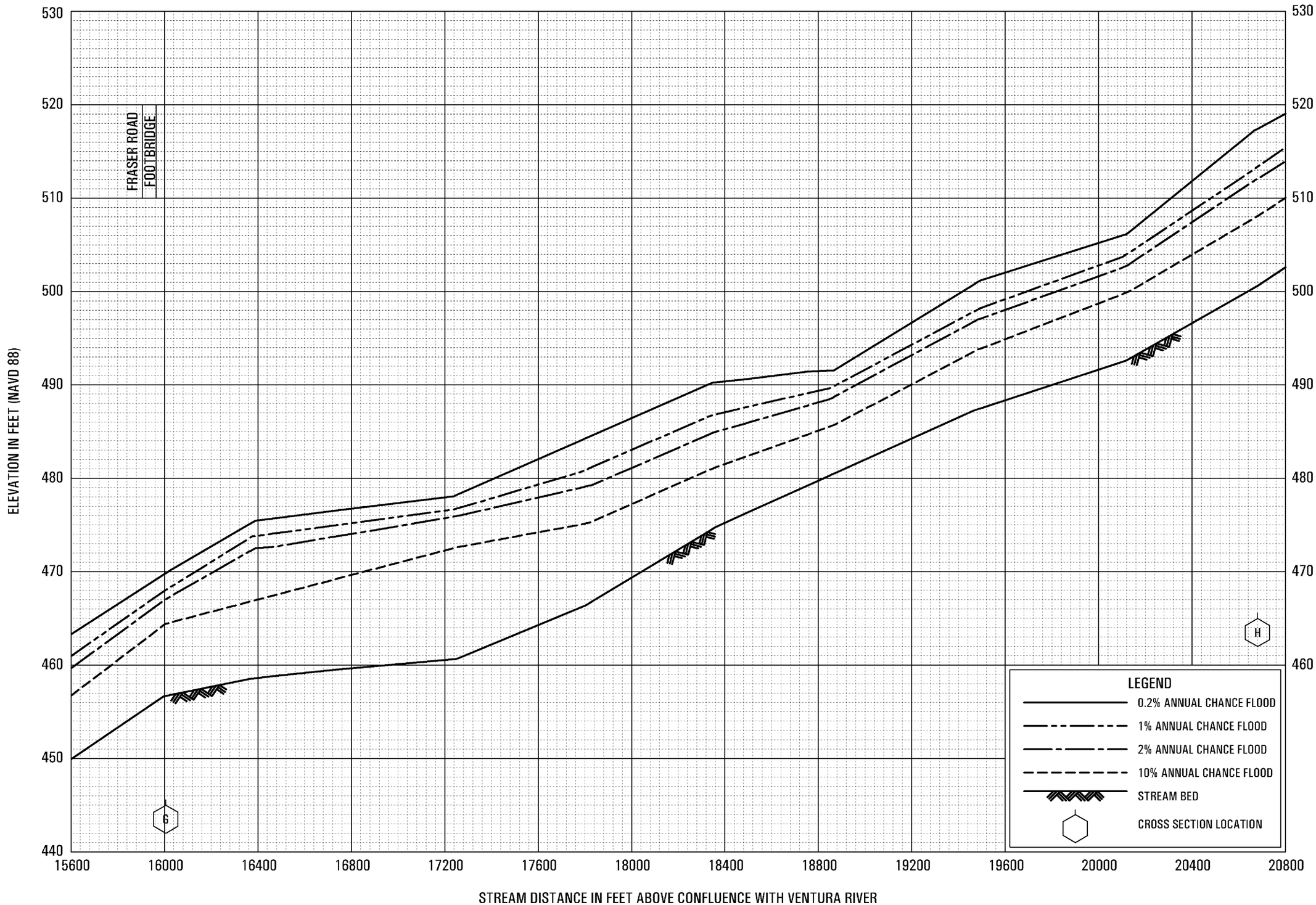

FLOOD PROFILES

SAN ANTONIO CREEK

FEDERAL EMERGENCY MANAGEMENT AGENCY

VENTURA COUNTY, CA

AND INCORPORATED AREAS

115P

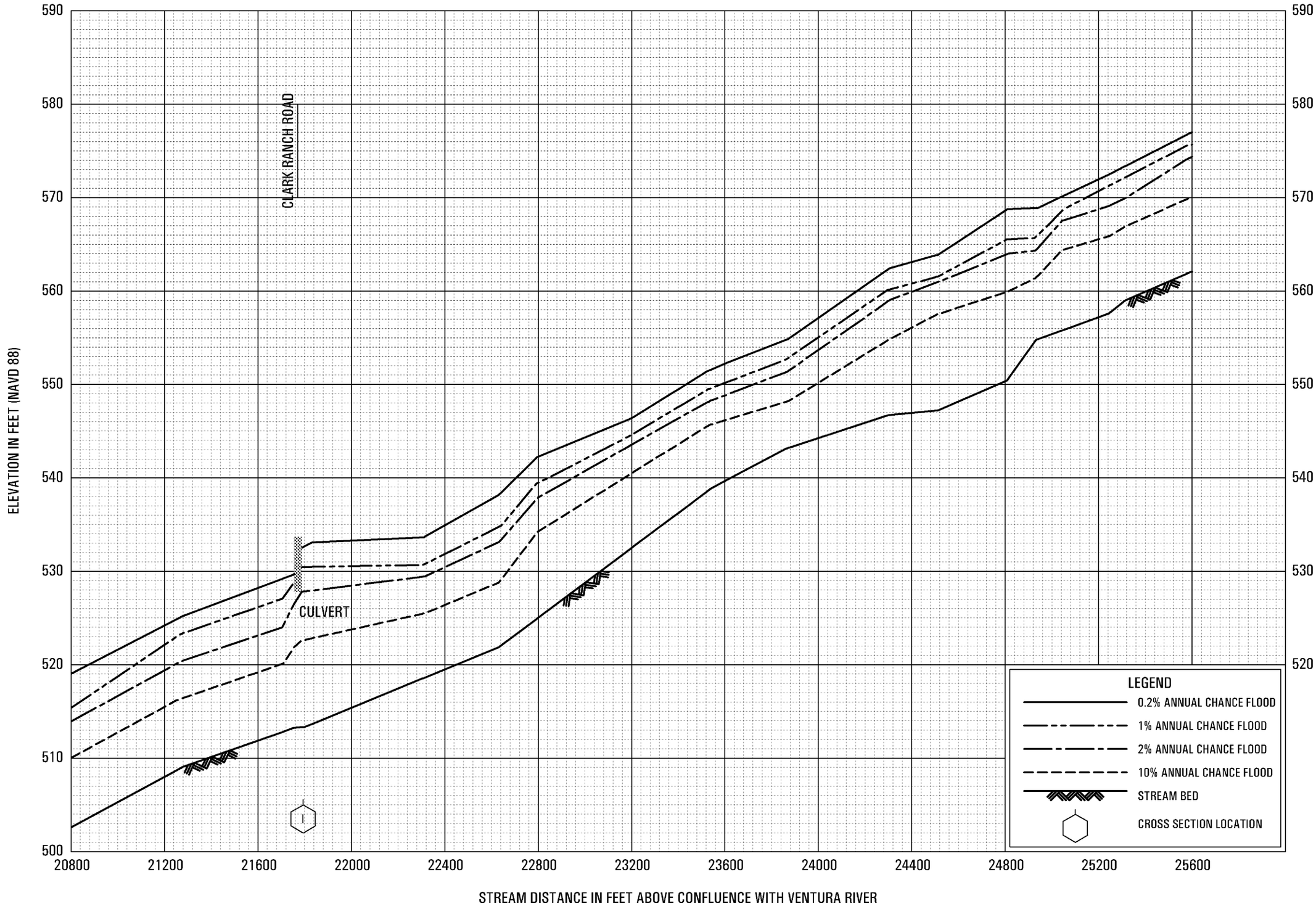

FLOOD PROFILES

SAN ANTONIO CREEK

FEDERAL EMERGENCY MANAGEMENT AGENCY

VENTURA COUNTY, CA

AND INCORPORATED AREAS

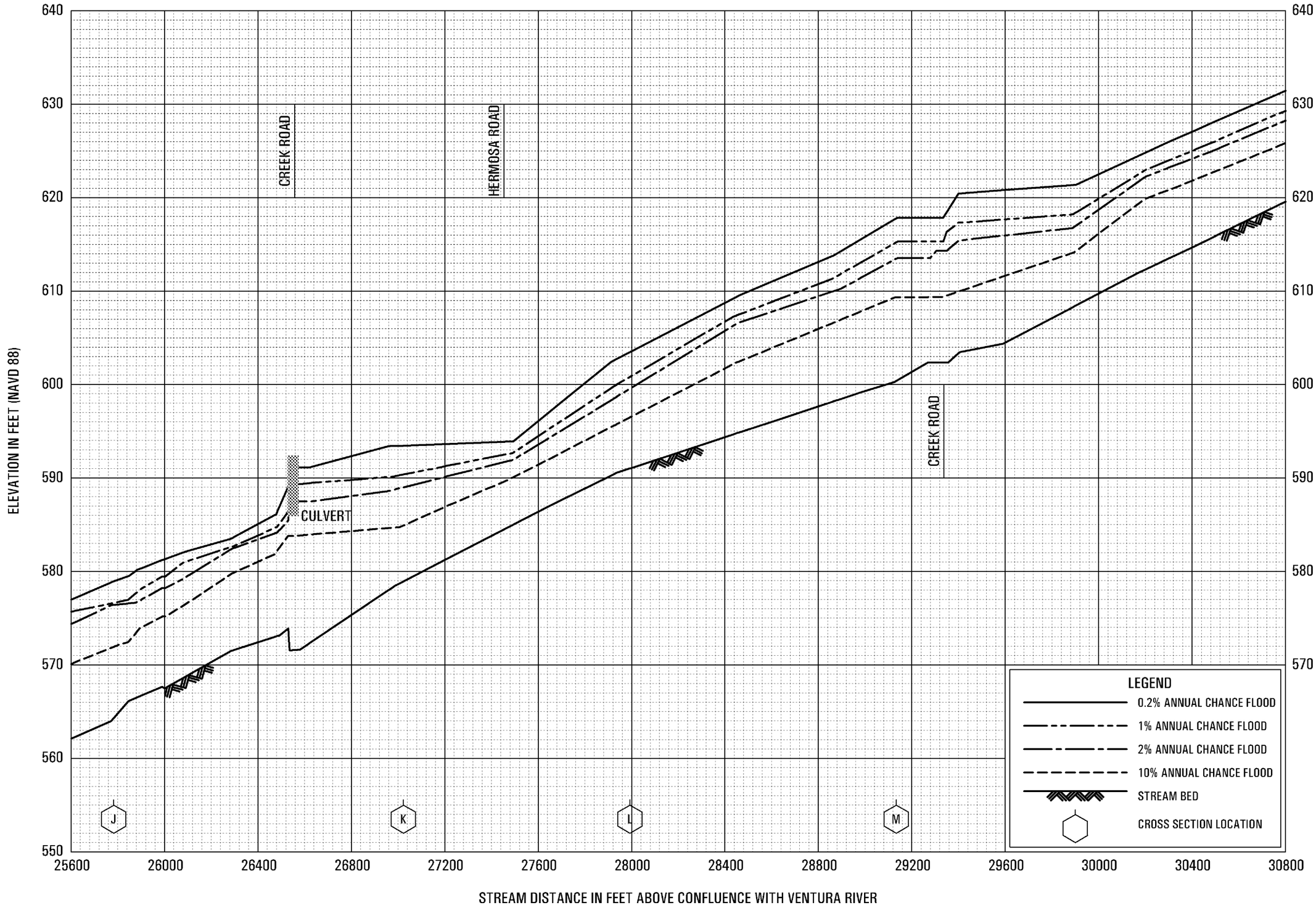

FLOOD PROFILES

SAN ANTONIO CREEK

FEDERAL EMERGENCY MANAGEMENT AGENCY

VENTURA COUNTY, CA

AND INCORPORATED AREAS

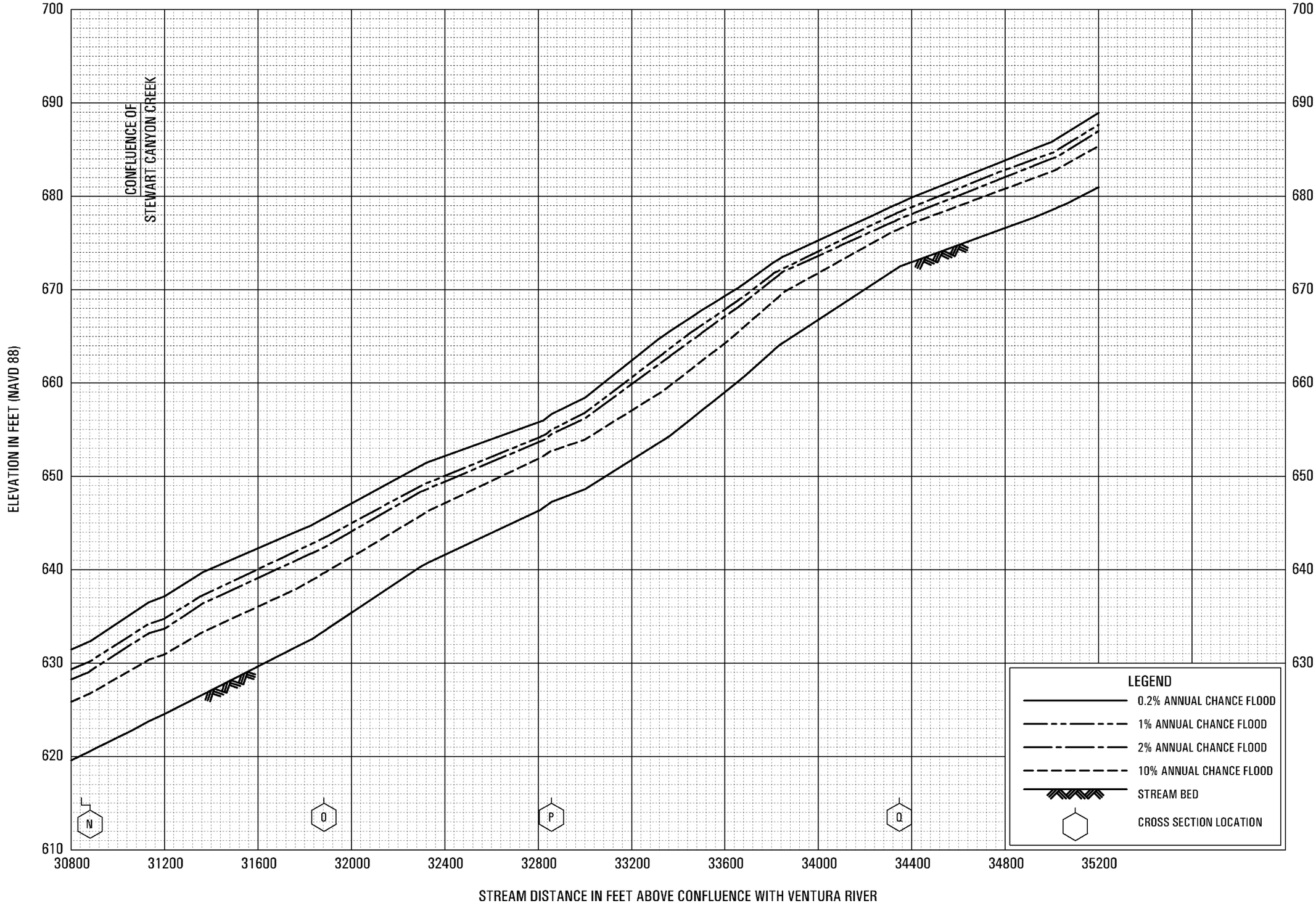

FLOOD PROFILES

SAN ANTONIO CREEK

FEDERAL EMERGENCY MANAGEMENT AGENCY

VENTURA COUNTY, CA

AND INCORPORATED AREAS

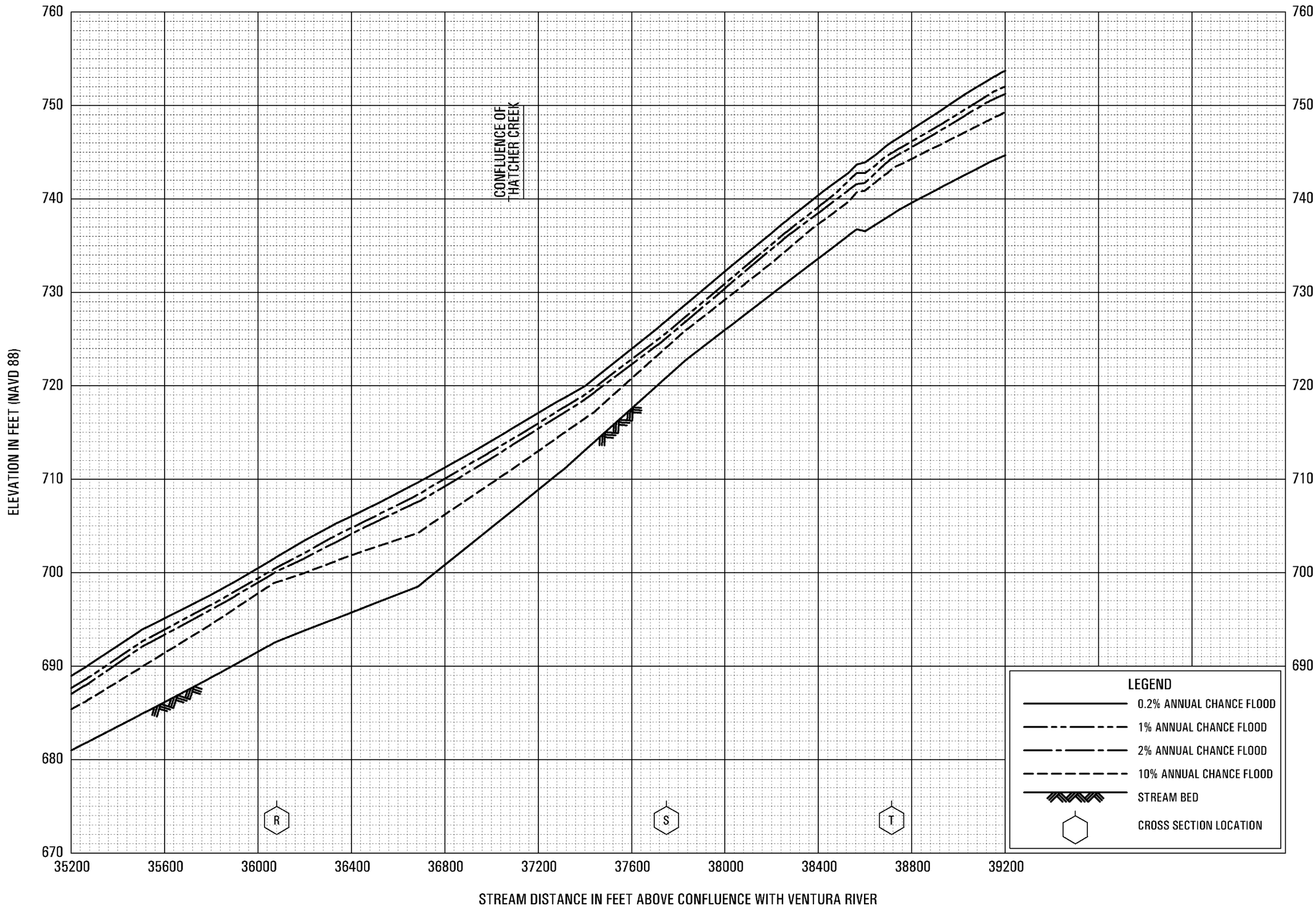

FLOOD PROFILES

SAN ANTONIO CREEK

FEDERAL EMERGENCY MANAGEMENT AGENCY

VENTURA COUNTY, CA

AND INCORPORATED AREAS

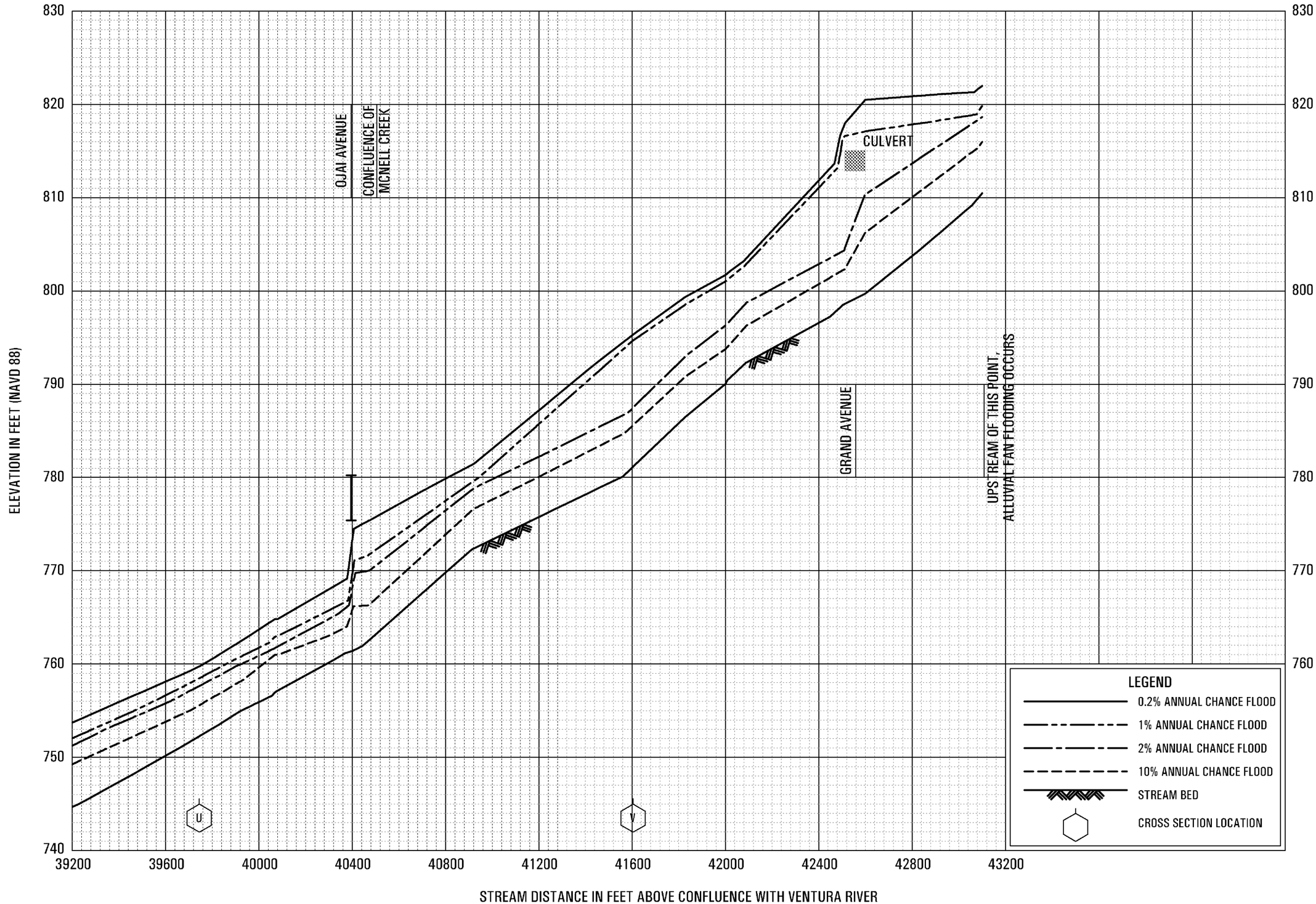

FLOOD PROFILES

SAN ANTONIO CREEK

FEDERAL EMERGENCY MANAGEMENT AGENCY

VENTURA COUNTY, CA

AND INCORPORATED AREAS

120P

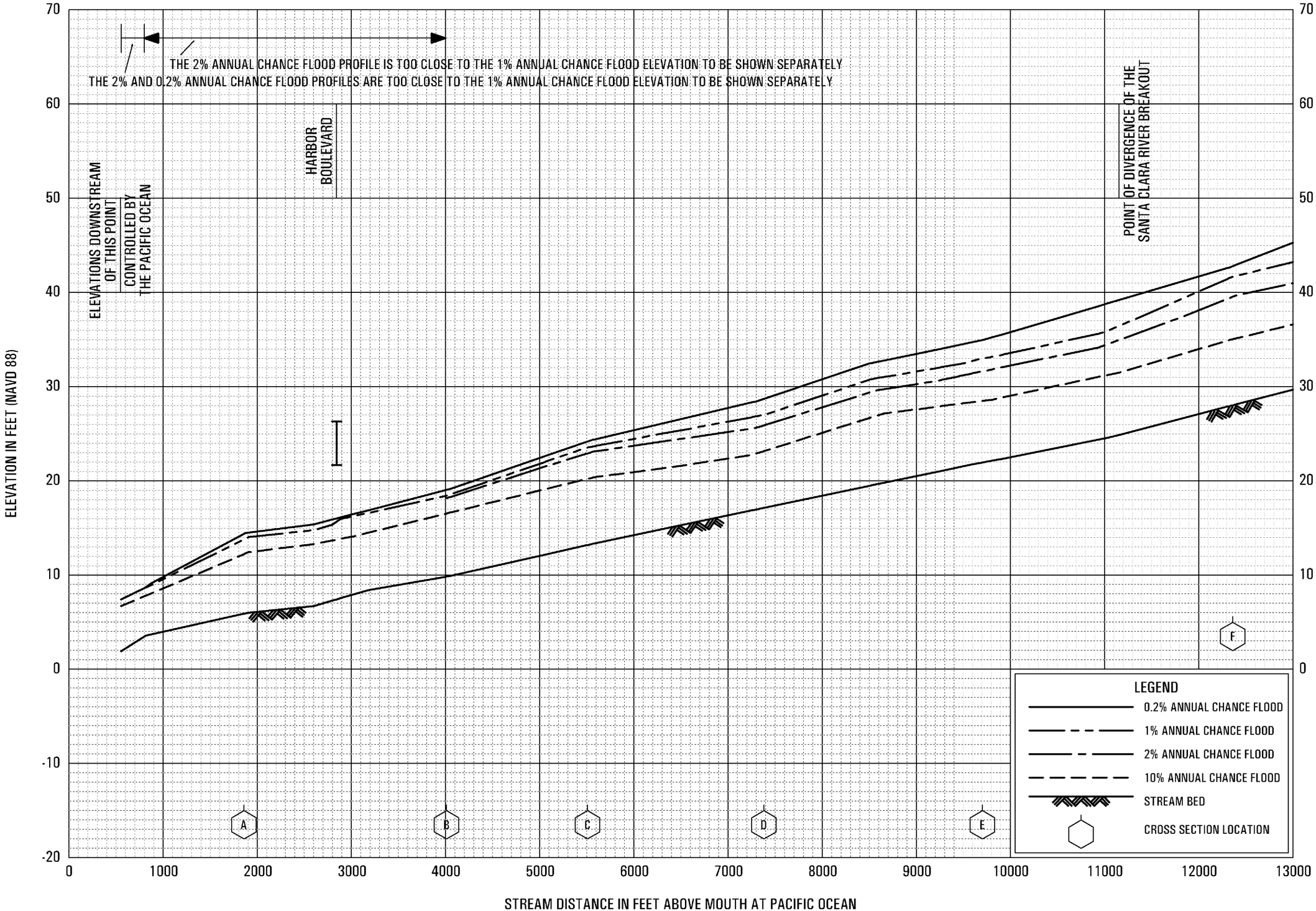

FLOOD PROFILES

SANTA CLARA RIVER

FEDERAL EMERGENCY MANAGEMENT AGENCY

VENTURA COUNTY, CA

AND INCORPORATED AREAS

121P

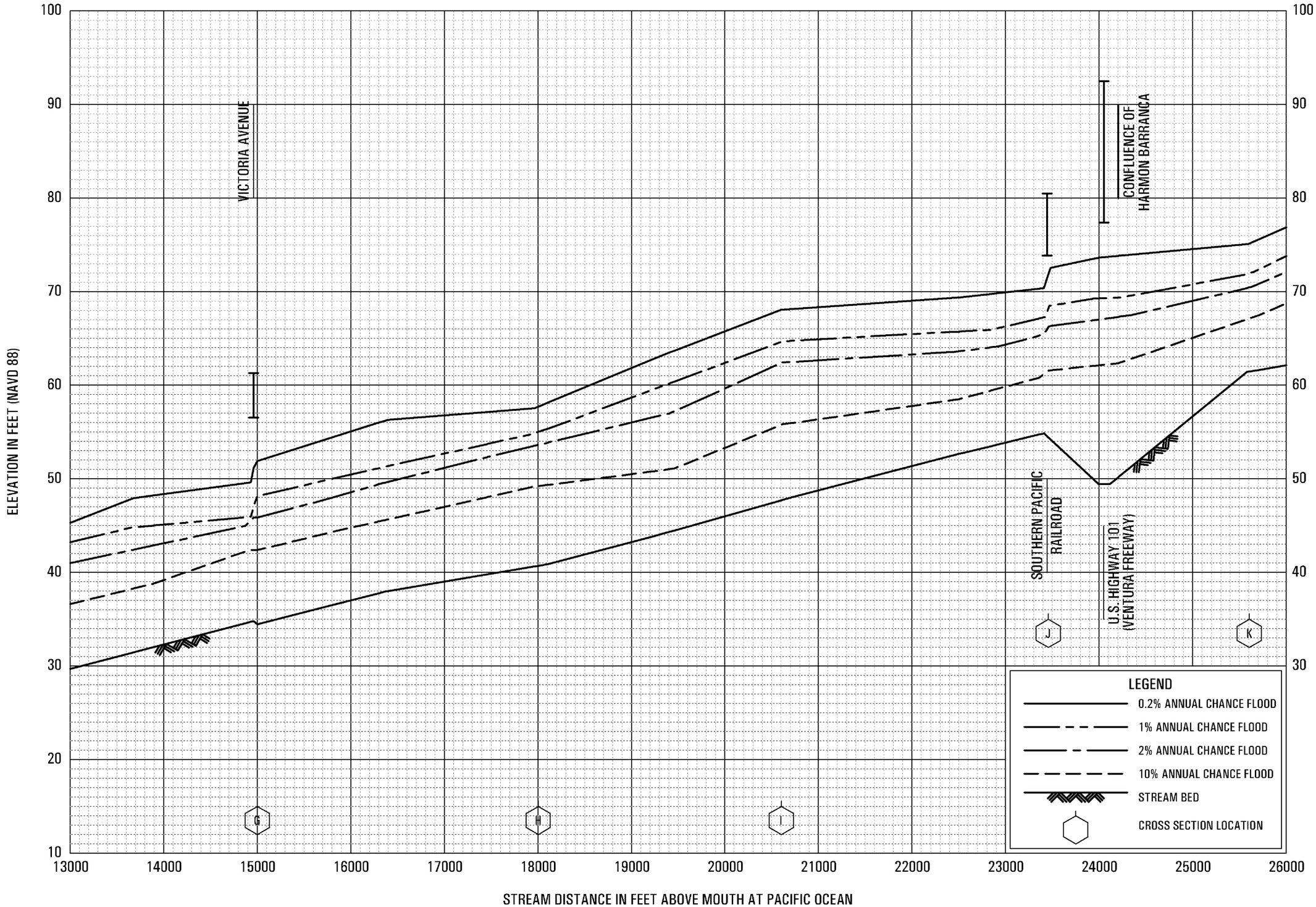

FLOOD PROFILES

SANTA CLARA RIVER

FEDERAL EMERGENCY MANAGEMENT AGENCY

VENTURA COUNTY, CA

AND INCORPORATED AREAS

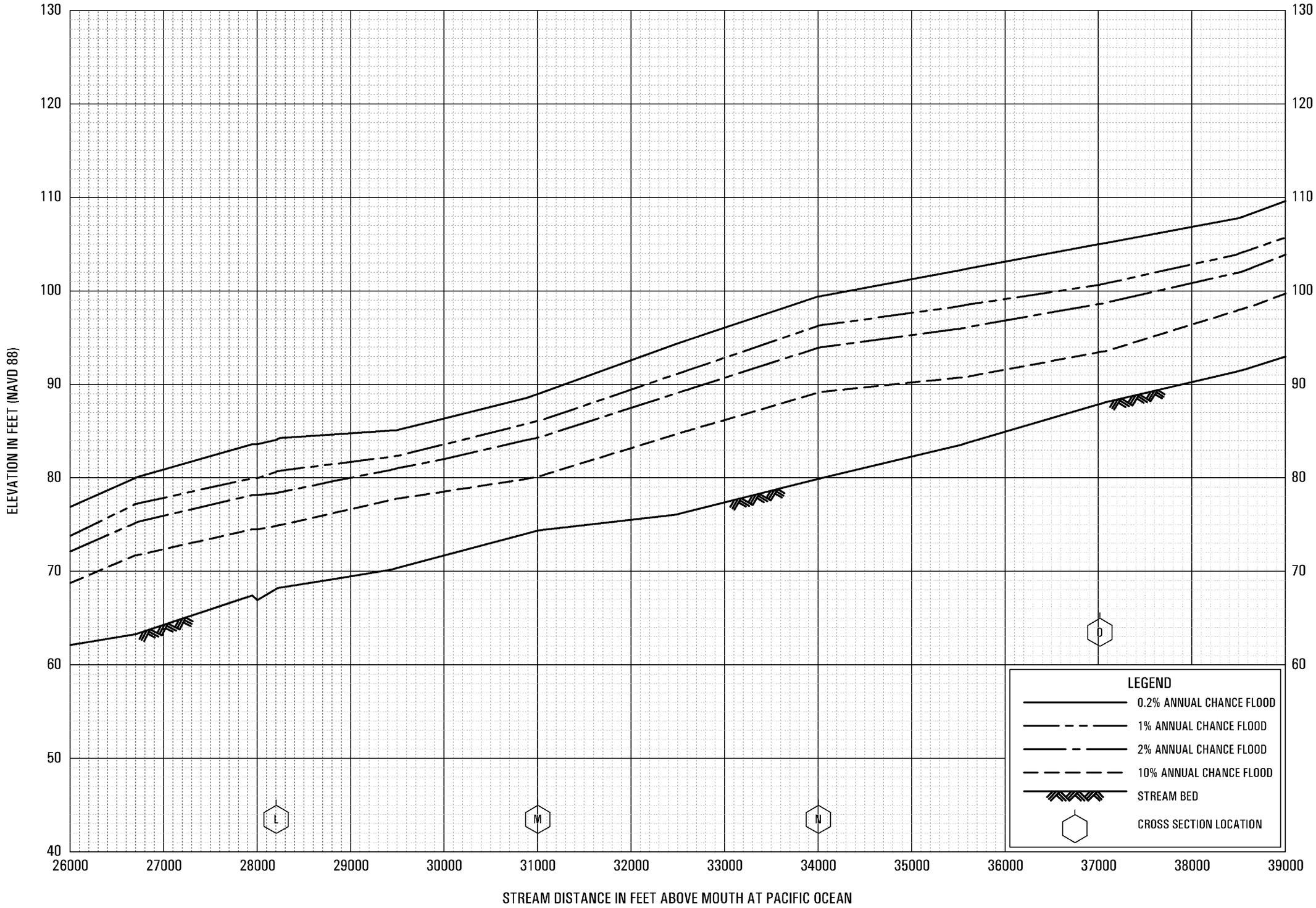

FLOOD PROFILES

SANTA CLARA RIVER

FEDERAL EMERGENCY MANAGEMENT AGENCY

VENTURA COUNTY, CA

AND INCORPORATED AREAS

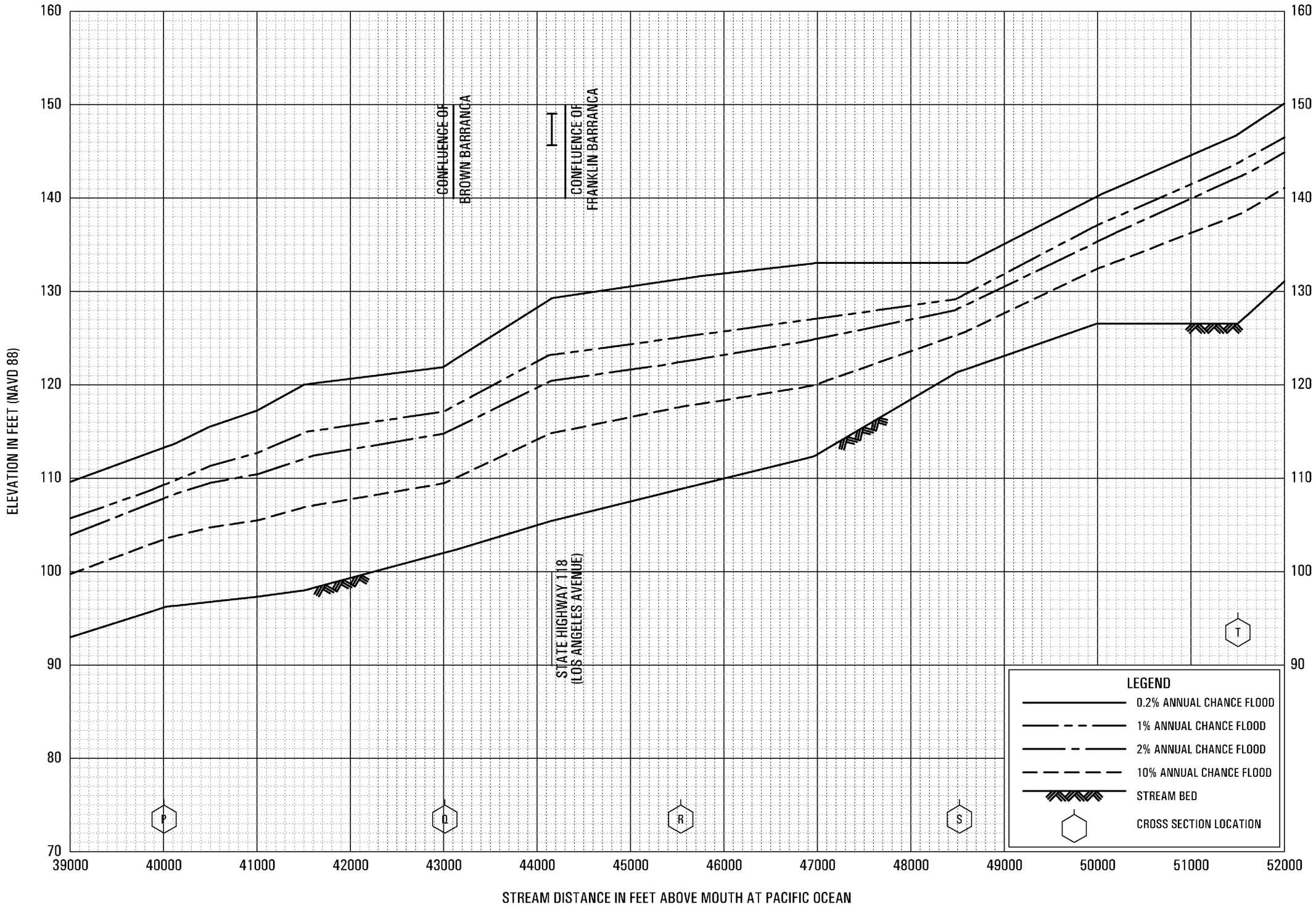

FLOOD PROFILES

SANTA CLARA RIVER

FEDERAL EMERGENCY MANAGEMENT AGENCY

VENTURA COUNTY, CA

AND INCORPORATED AREAS

124P

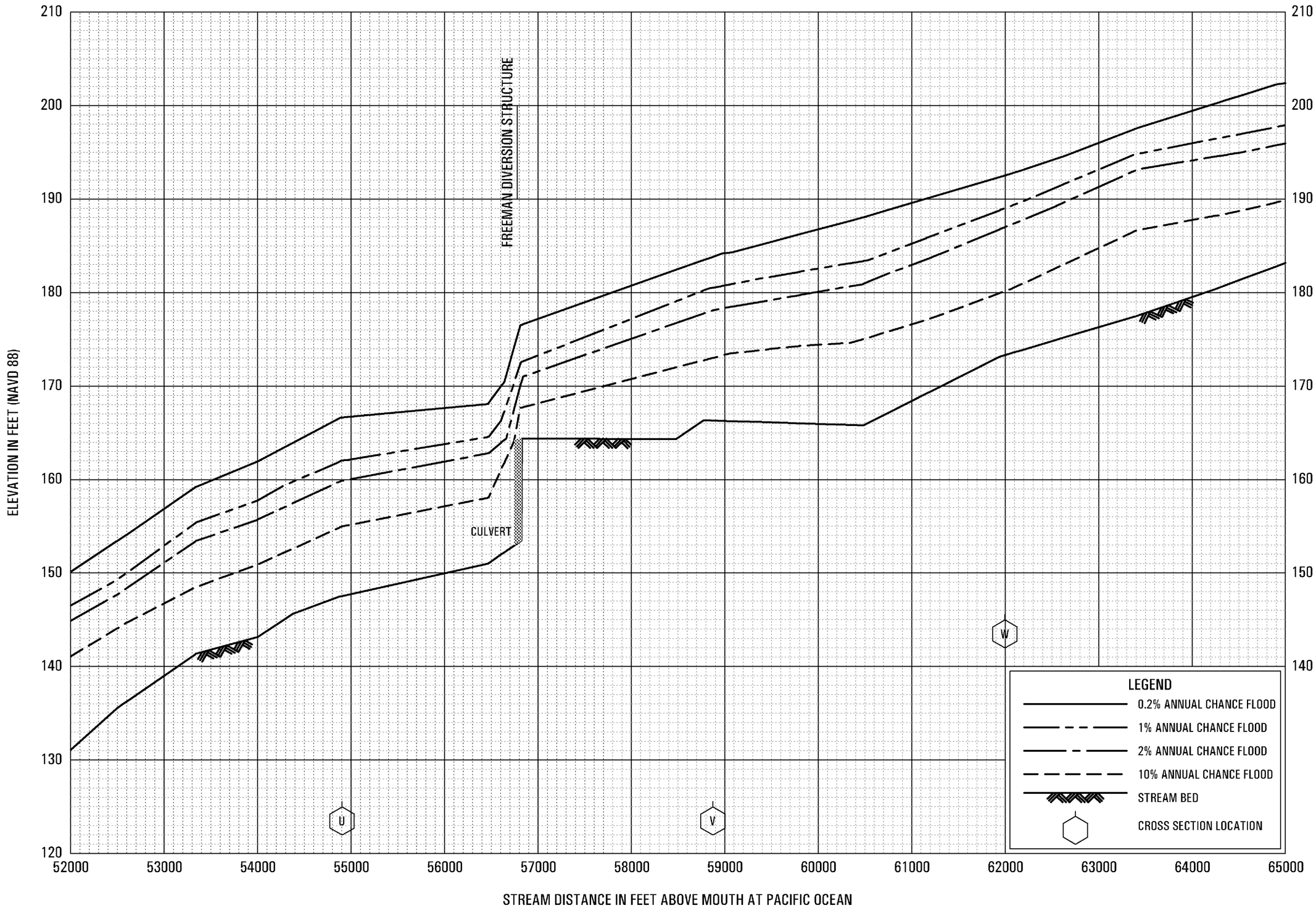

FLOOD PROFILES

SANTA CLARA RIVER

FEDERAL EMERGENCY MANAGEMENT AGENCY

VENTURA COUNTY, CA

AND INCORPORATED AREAS

125P

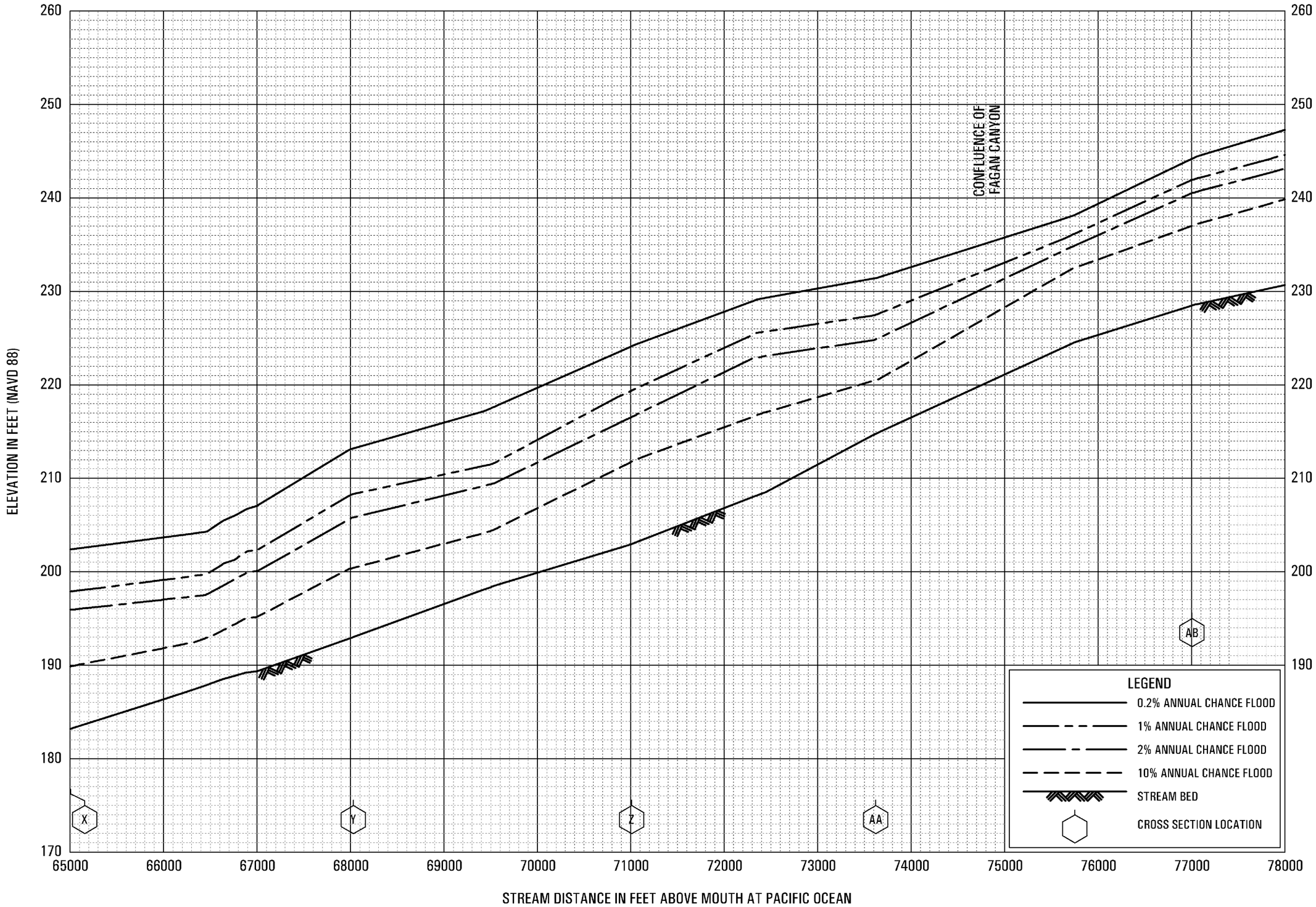

FLOOD PROFILES

SANTA CLARA RIVER

FEDERAL EMERGENCY MANAGEMENT AGENCY

VENTURA COUNTY, CA

AND INCORPORATED AREAS

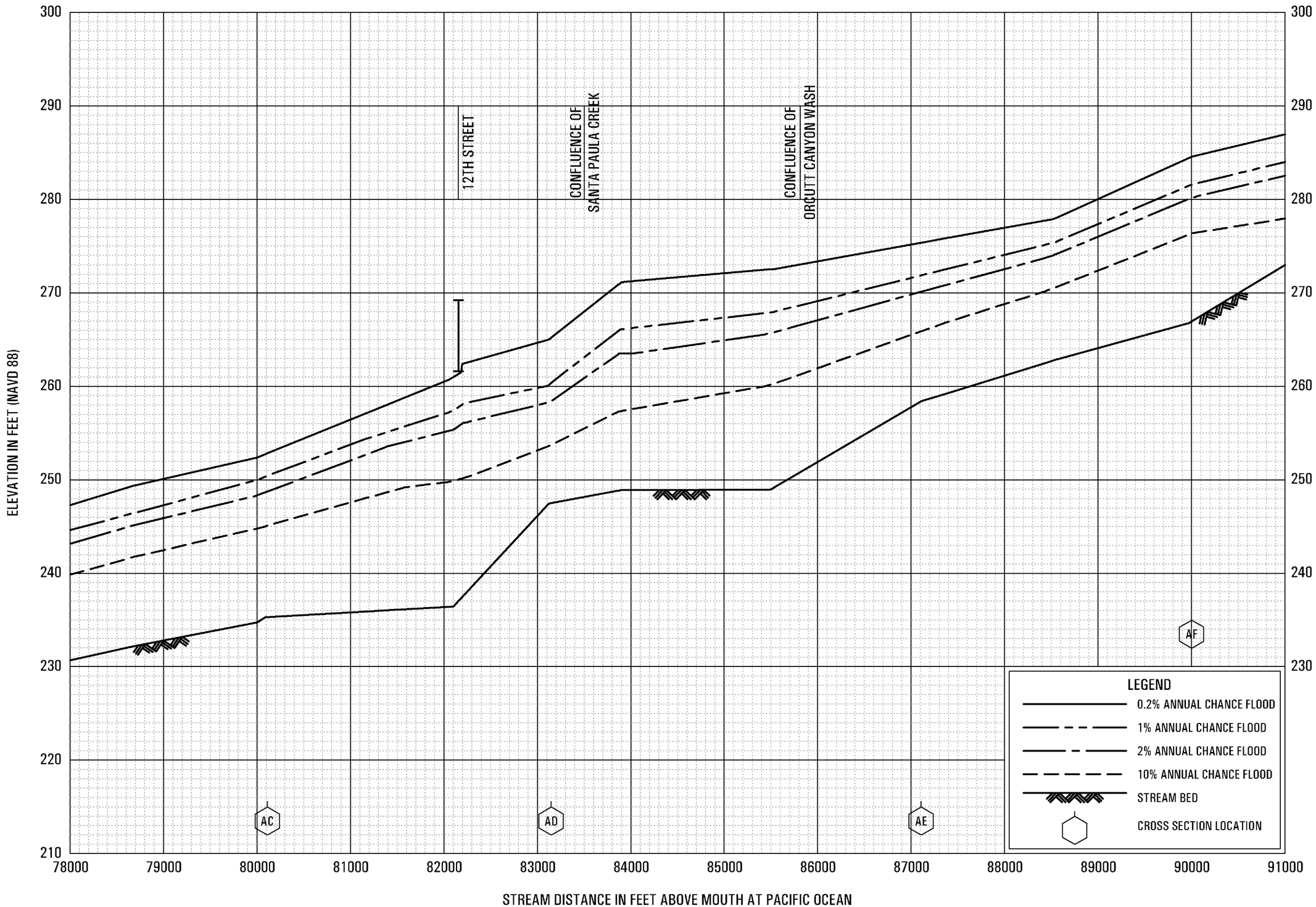

FLOOD PROFILES

SANTA CLARA RIVER

FEDERAL EMERGENCY MANAGEMENT AGENCY

VENTURA COUNTY, CA

AND INCORPORATED AREAS

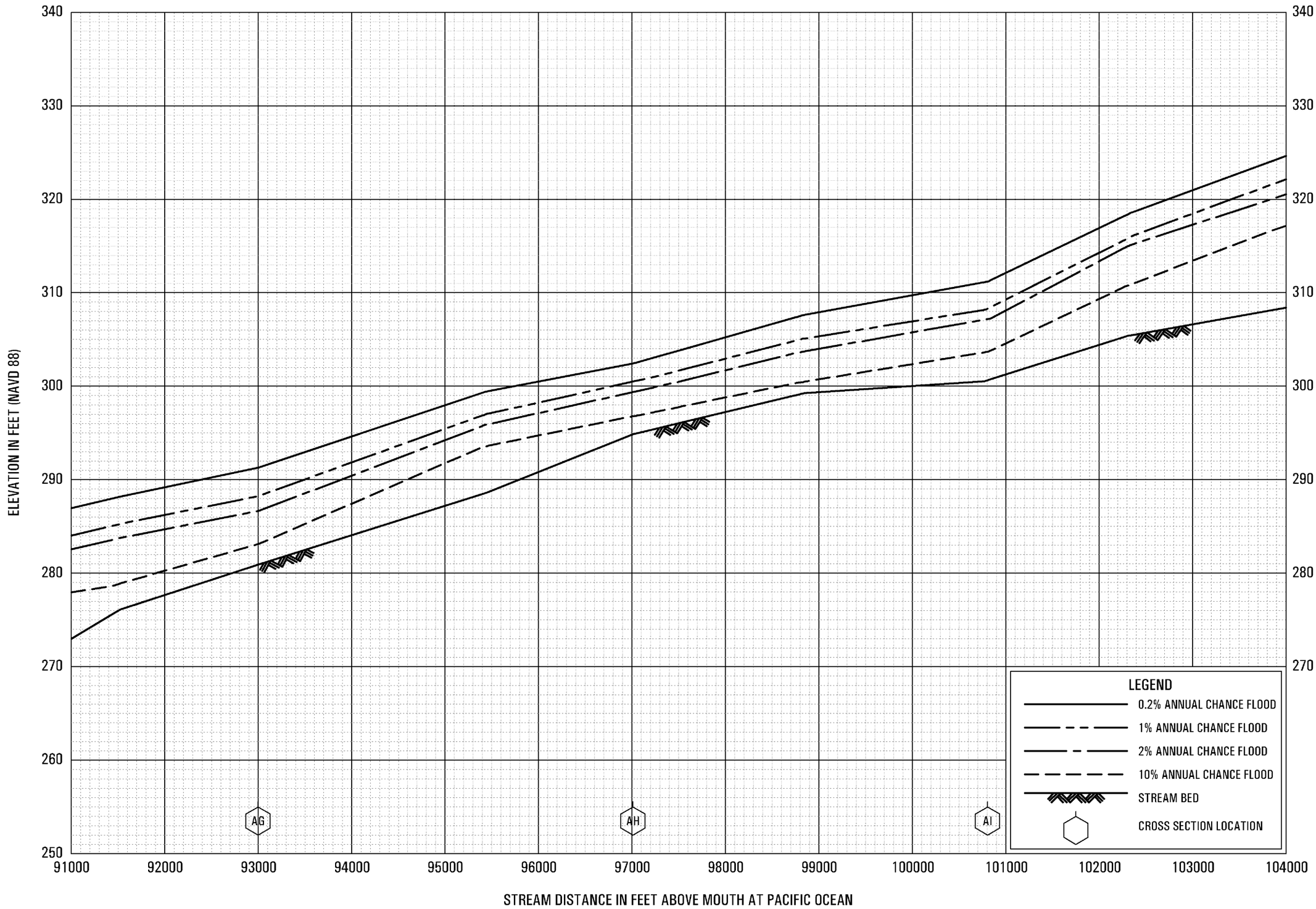

FLOOD PROFILES

SANTA CLARA RIVER

FEDERAL EMERGENCY MANAGEMENT AGENCY

VENTURA COUNTY, CA

AND INCORPORATED AREAS

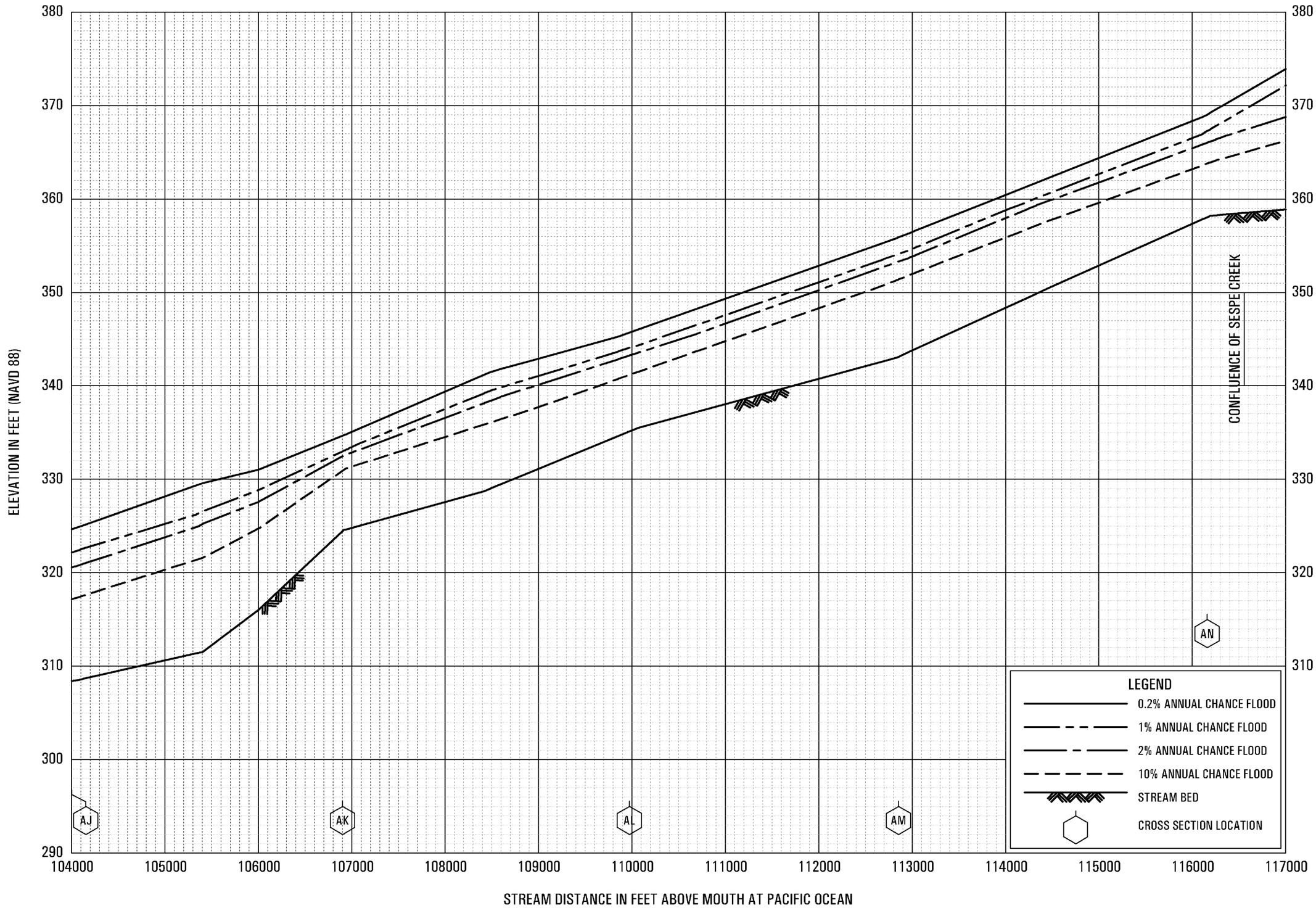

FLOOD PROFILES

SANTA CLARA RIVER

FEDERAL EMERGENCY MANAGEMENT AGENCY

VENTURA COUNTY, CA

AND INCORPORATED AREAS

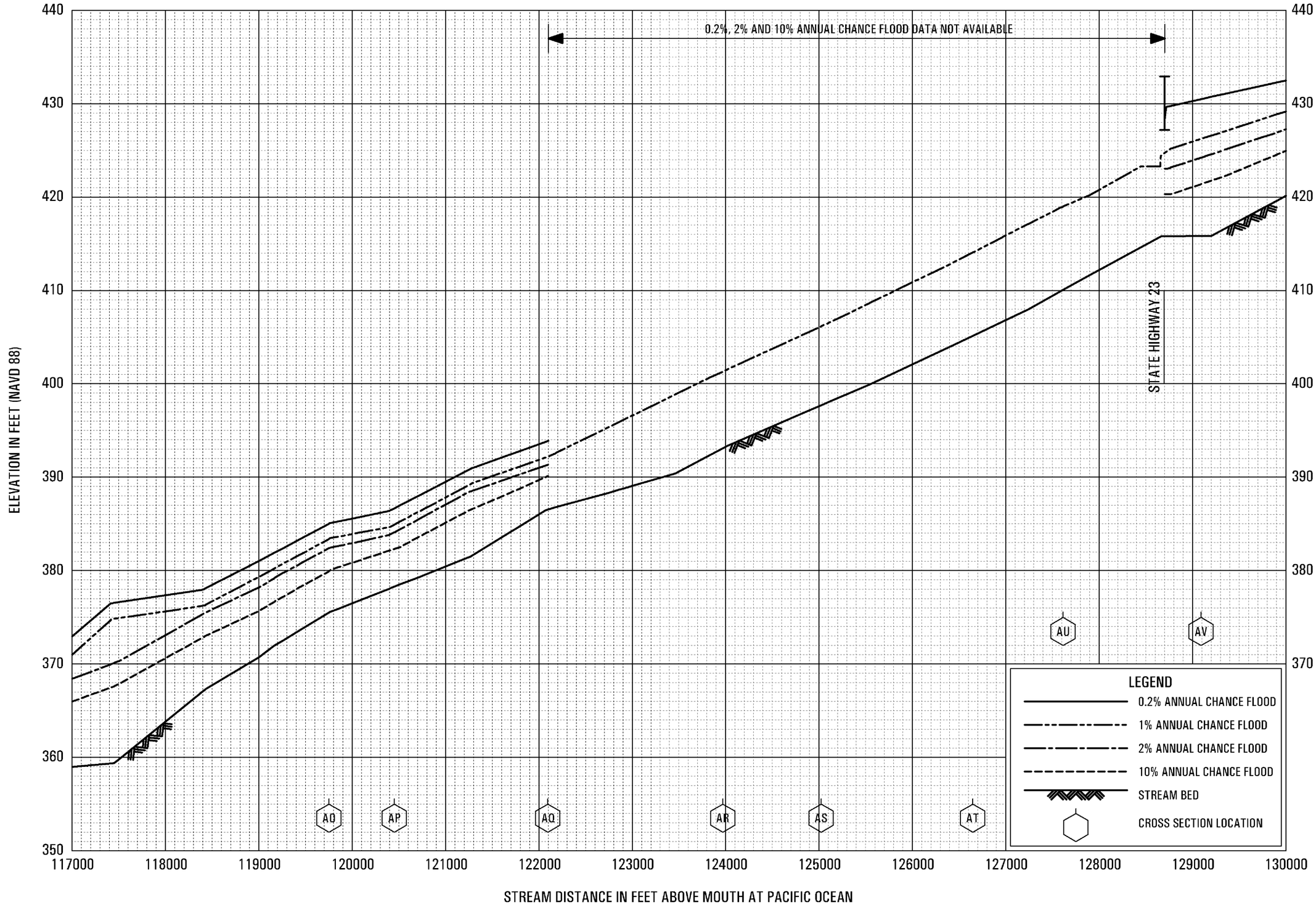

FLOOD PROFILES

SANTA CLARA RIVER

FEDERAL EMERGENCY MANAGEMENT AGENCY

VENTURA COUNTY, CA

AND INCORPORATED AREAS

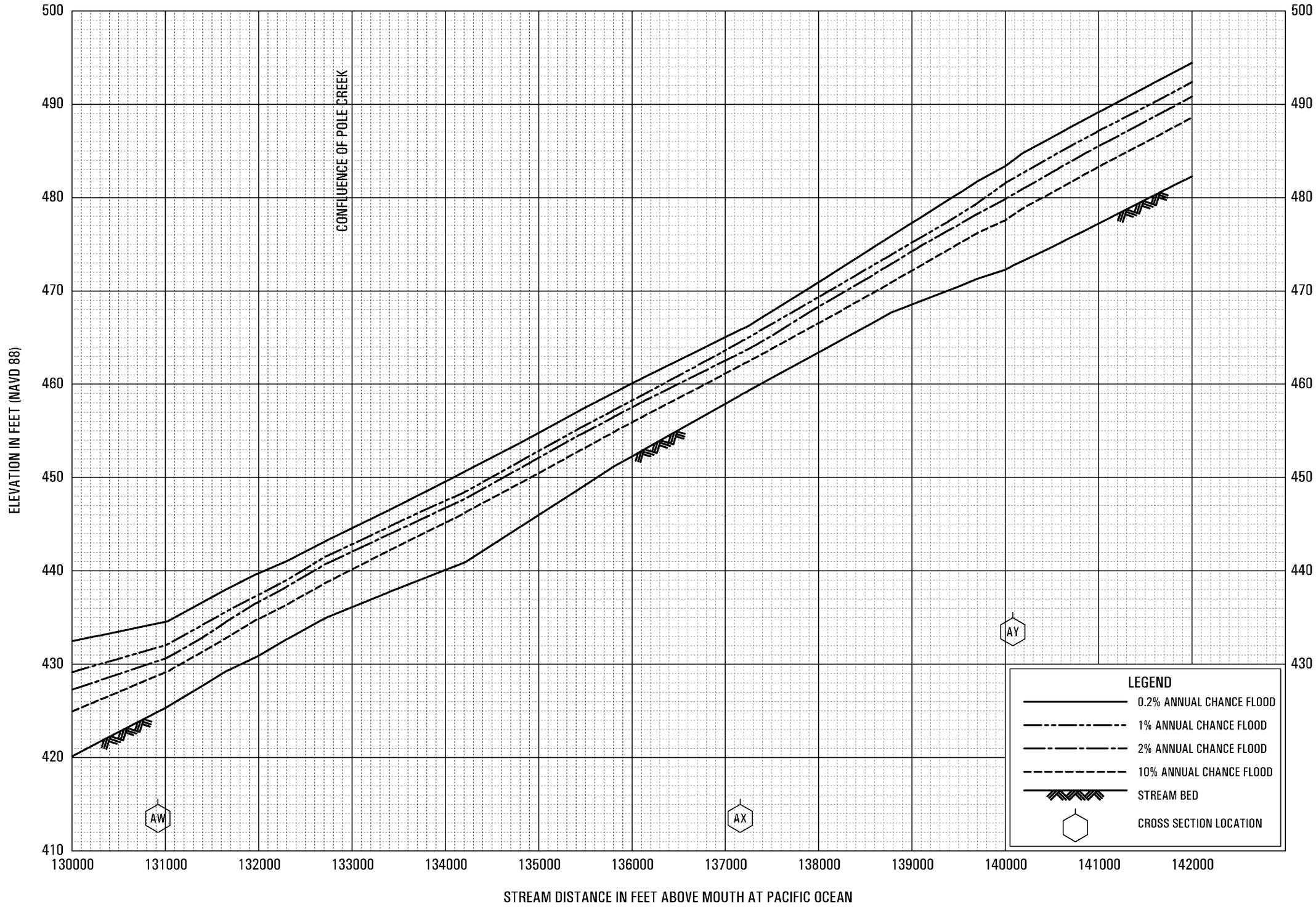

FLOOD PROFILES

SANTA CLARA RIVER

FEDERAL EMERGENCY MANAGEMENT AGENCY

VENTURA COUNTY, CA

AND INCORPORATED AREAS

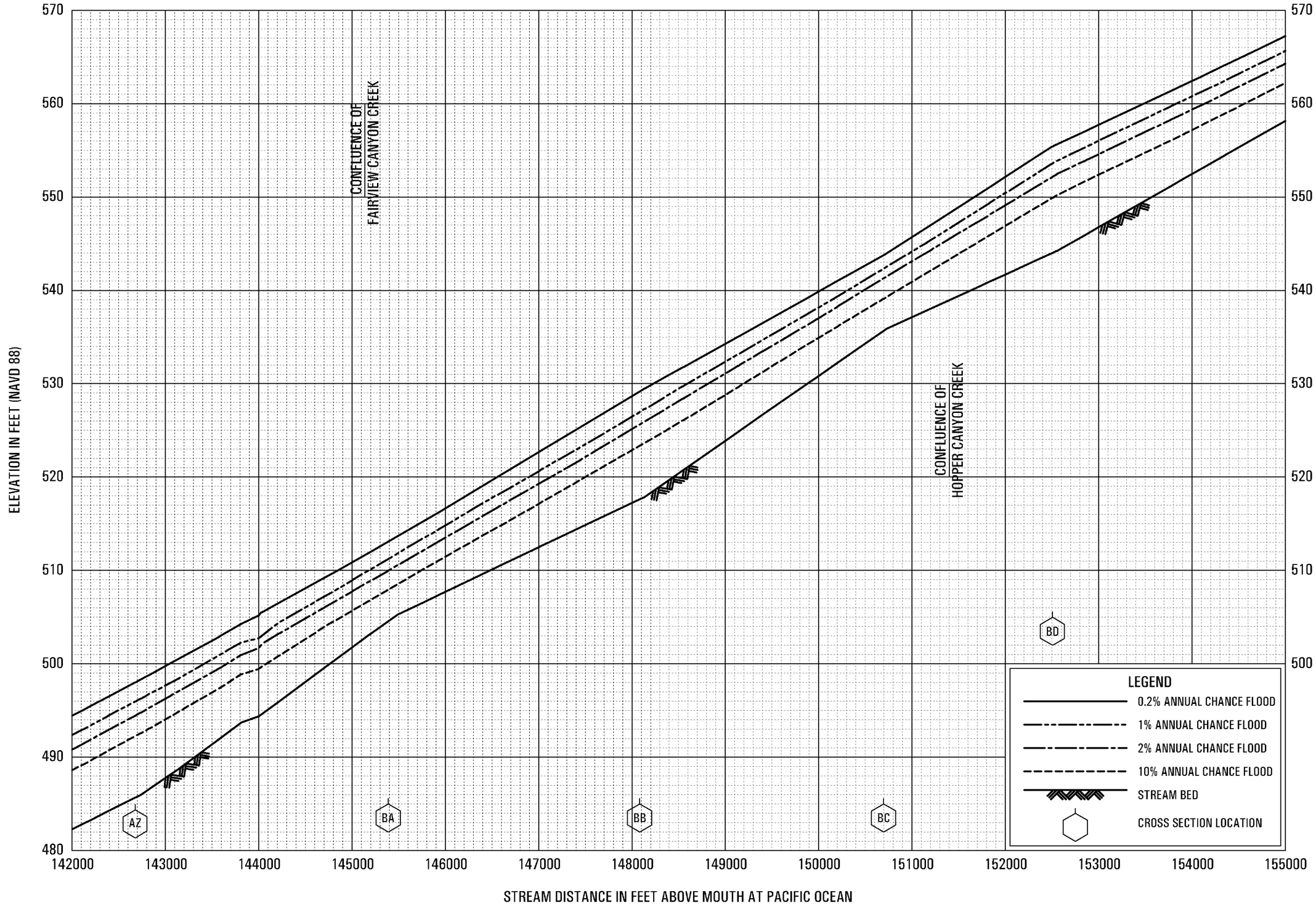

FLOOD PROFILES

SANTA CLARA RIVER

FEDERAL EMERGENCY MANAGEMENT AGENCY

VENTURA COUNTY, CA

AND INCORPORATED AREAS

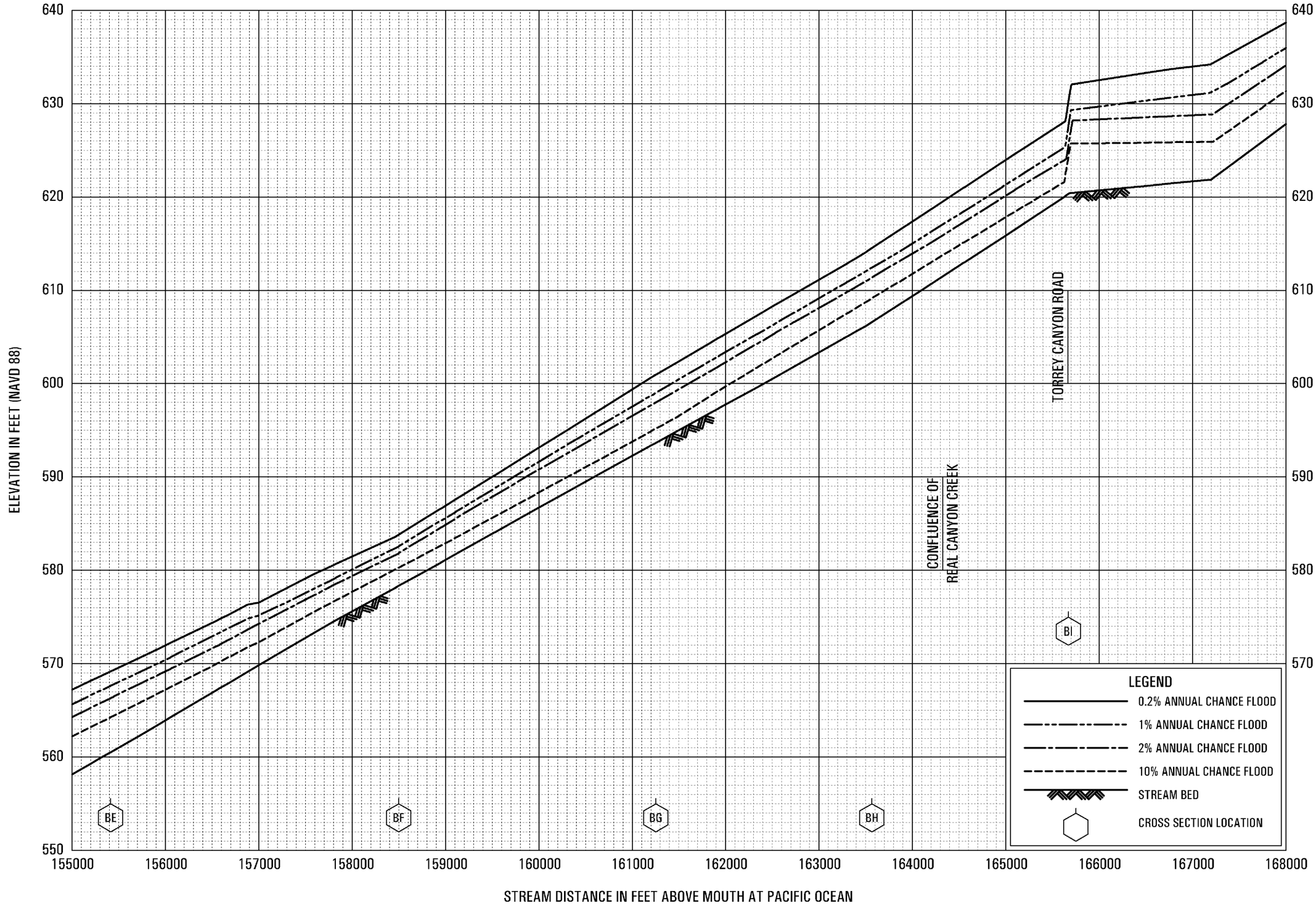

FLOOD PROFILES

SANTA CLARA RIVER

FEDERAL EMERGENCY MANAGEMENT AGENCY

VENTURA COUNTY, CA

AND INCORPORATED AREAS

133P

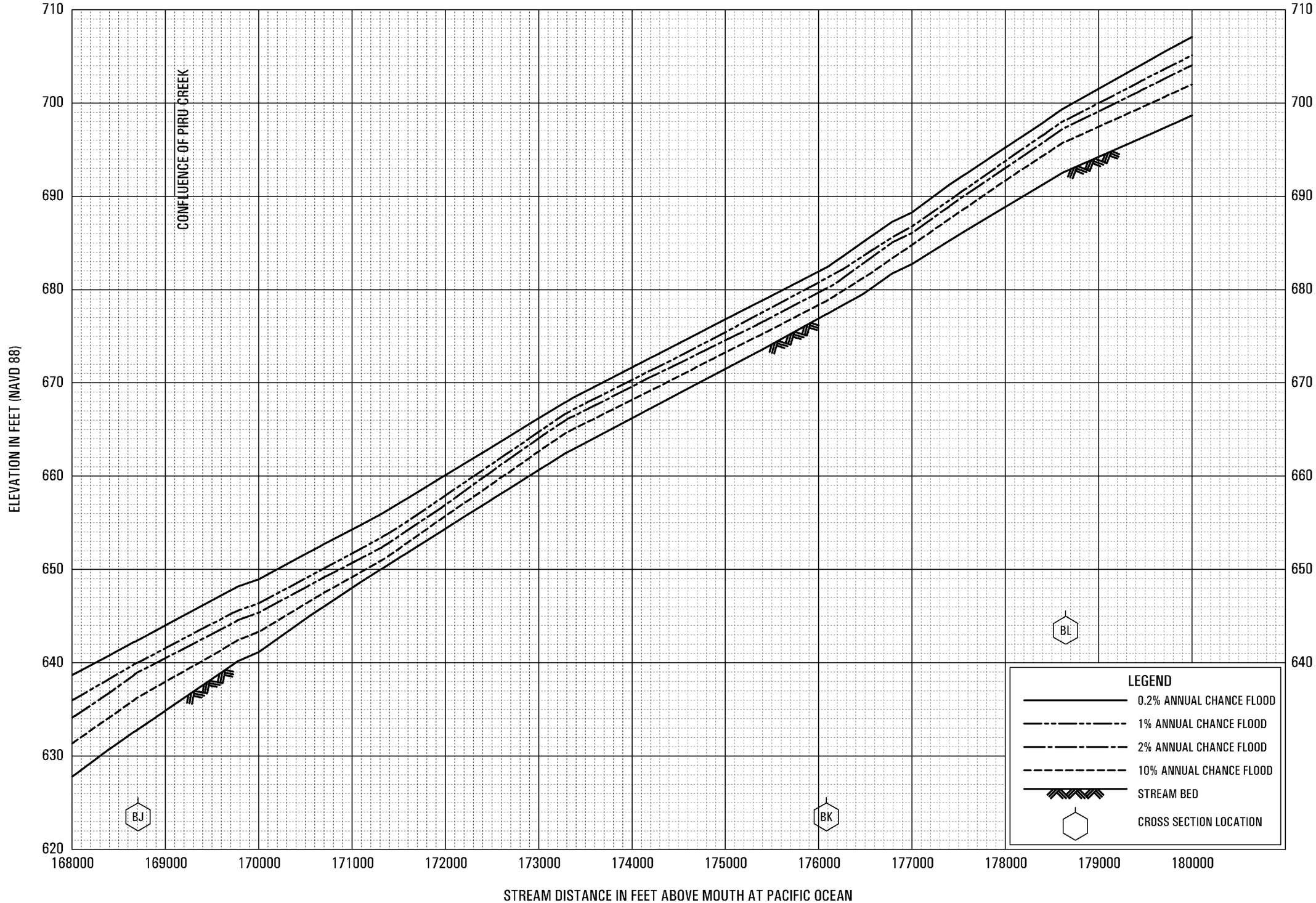

FLOOD PROFILES

SANTA CLARA RIVER

FEDERAL EMERGENCY MANAGEMENT AGENCY

VENTURA COUNTY, CA

AND INCORPORATED AREAS

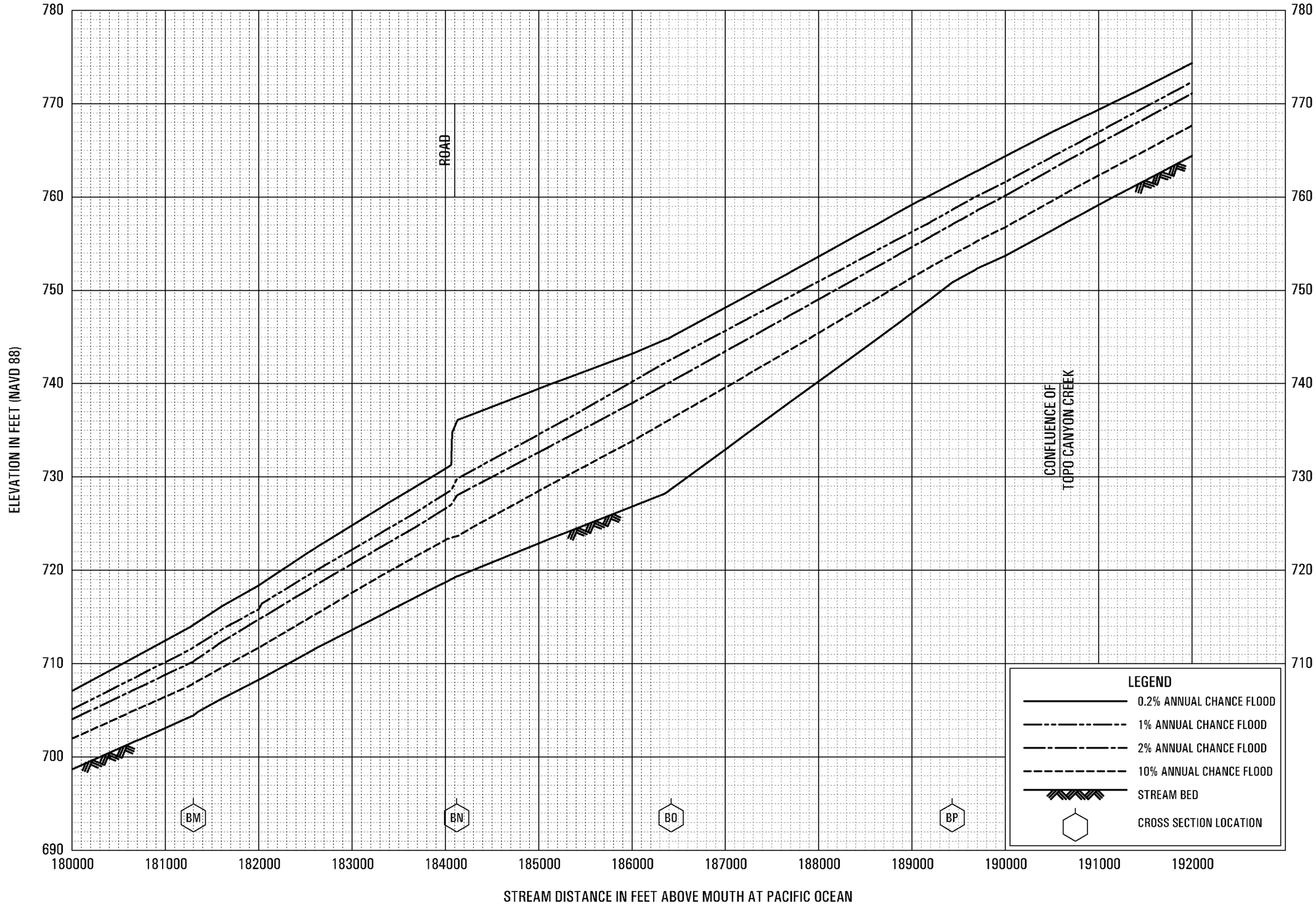

FLOOD PROFILES

SANTA CLARA RIVER

FEDERAL EMERGENCY MANAGEMENT AGENCY

VENTURA COUNTY, CA

AND INCORPORATED AREAS

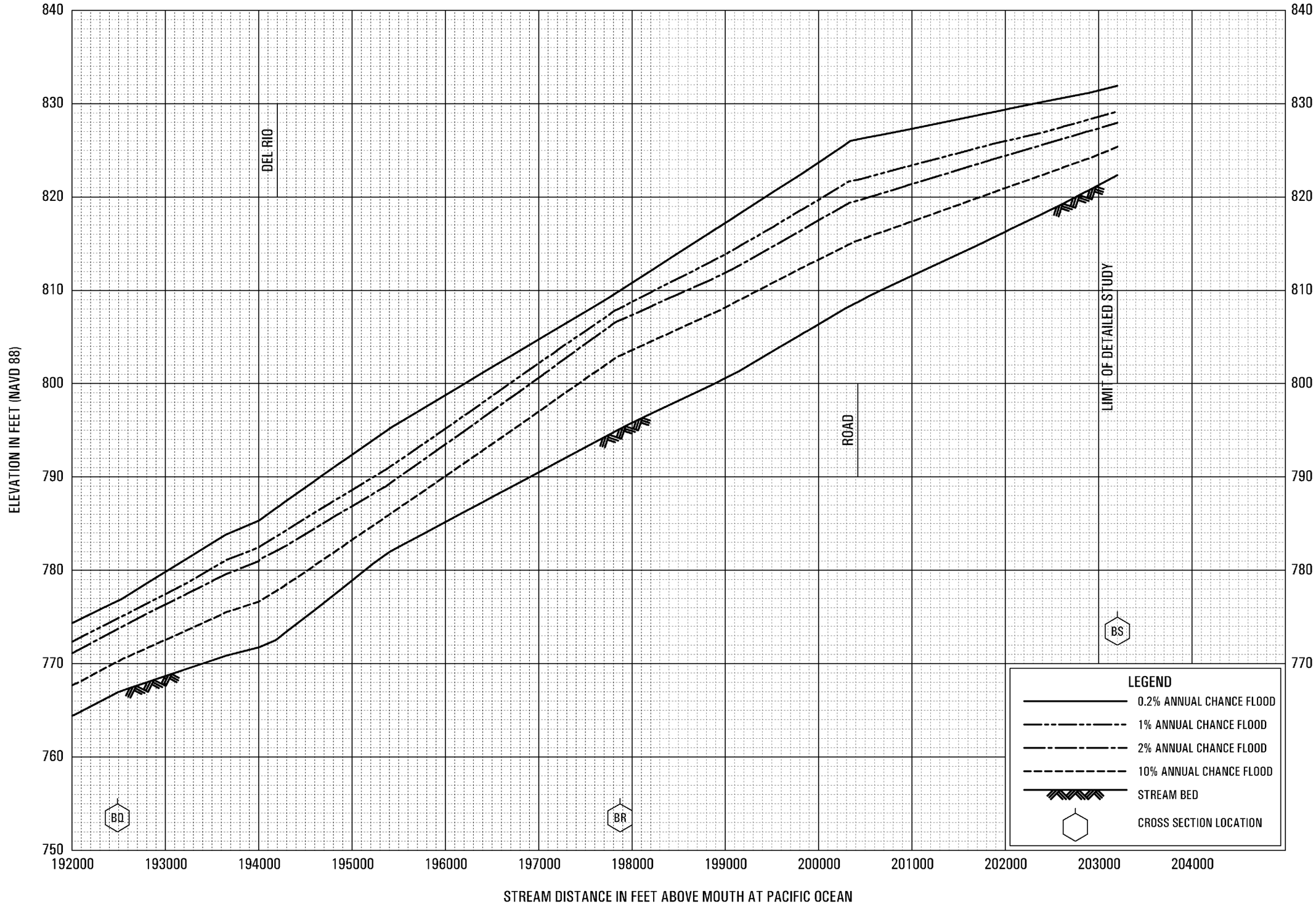

FLOOD PROFILES

SANTA CLARA RIVER

FEDERAL EMERGENCY MANAGEMENT AGENCY

VENTURA COUNTY, CA

AND INCORPORATED AREAS

136P

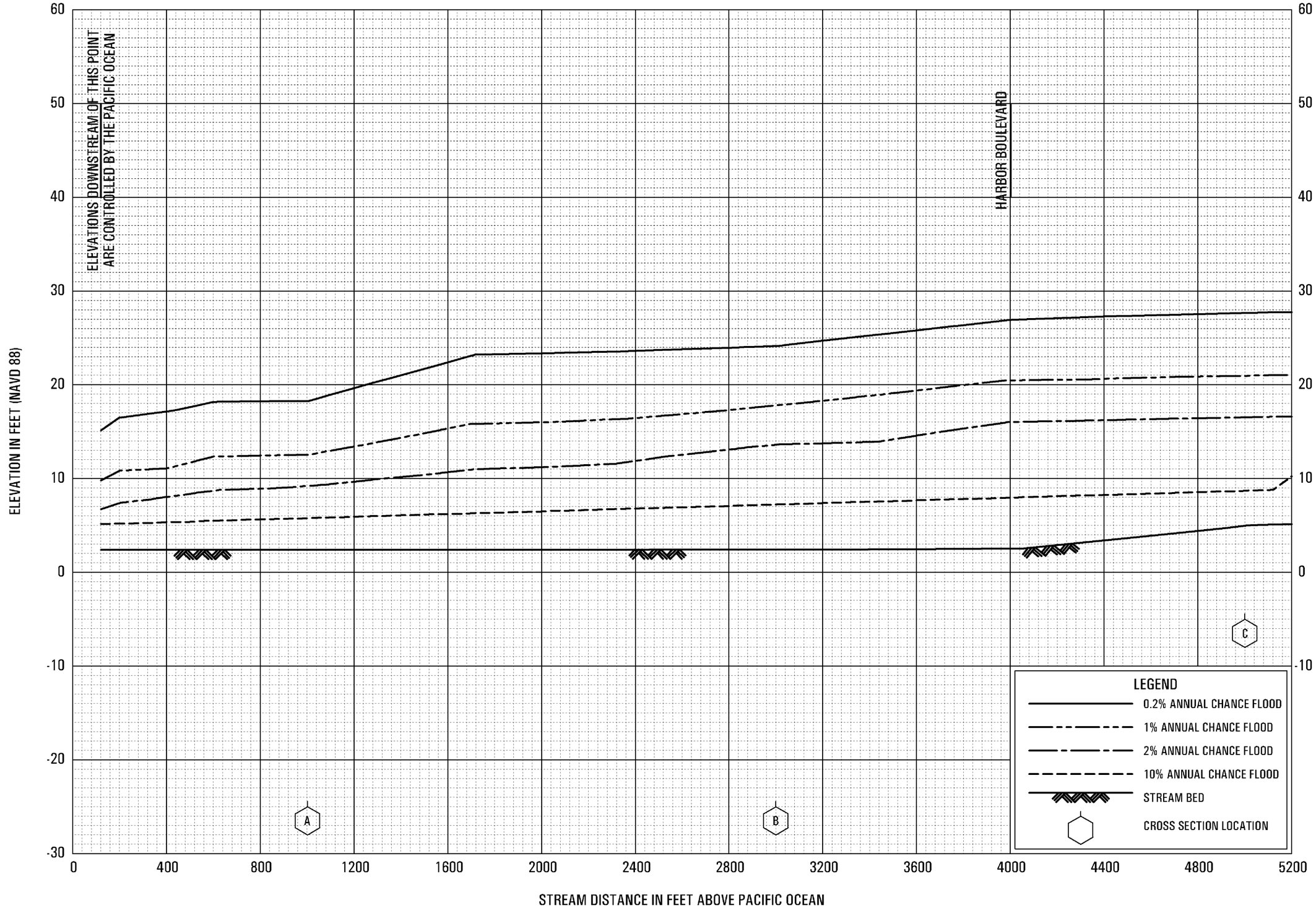

FLOOD PROFILES

SANTA CLARA RIVER BREAKOUT

FEDERAL EMERGENCY MANAGEMENT AGENCY

VENTURA COUNTY, CA

AND INCORPORATED AREAS

137P

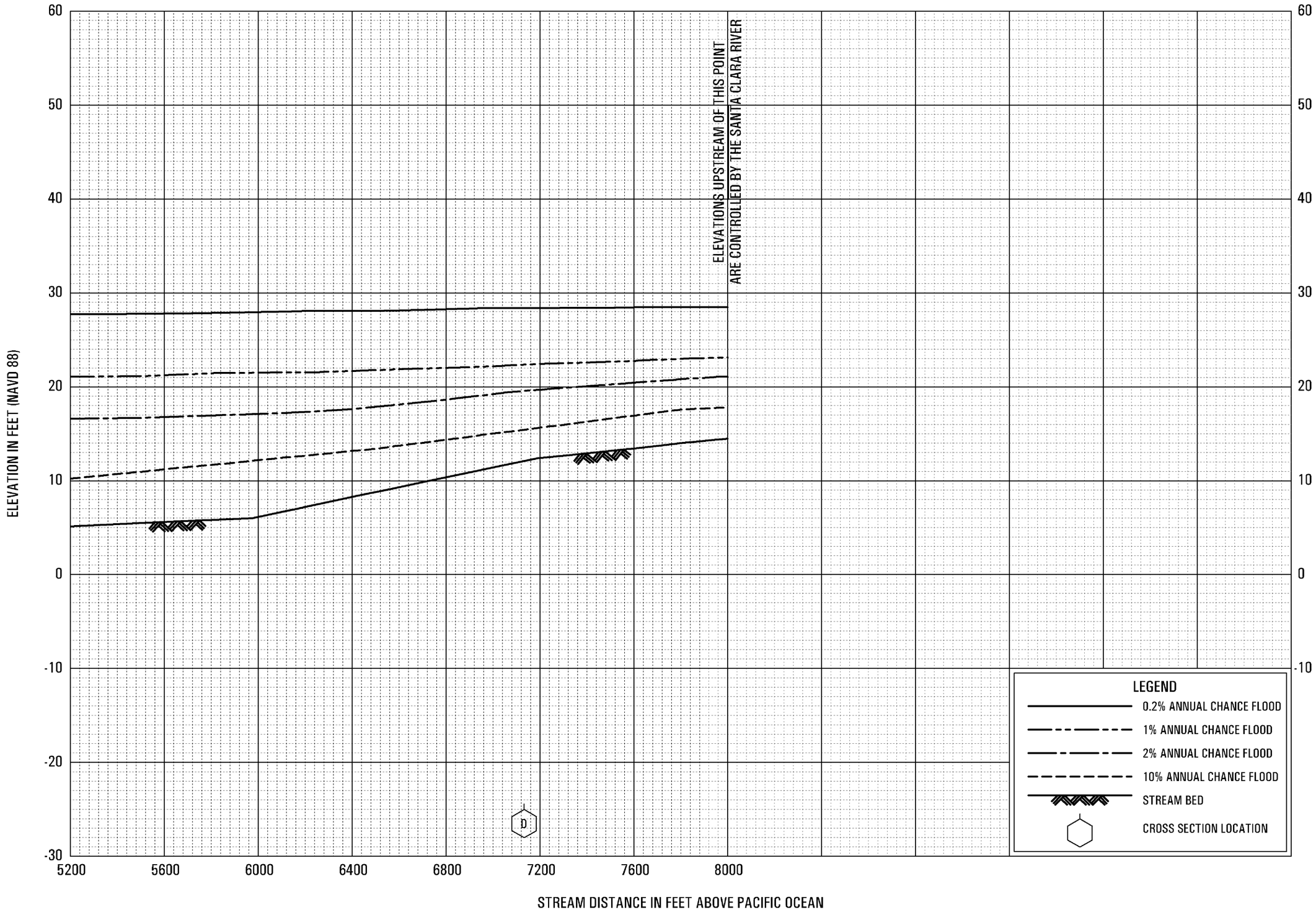

FLOOD PROFILES

SANTA CLARA RIVER BREAKOUT

FEDERAL EMERGENCY MANAGEMENT AGENCY

VENTURA COUNTY, CA

AND INCORPORATED AREAS

138P

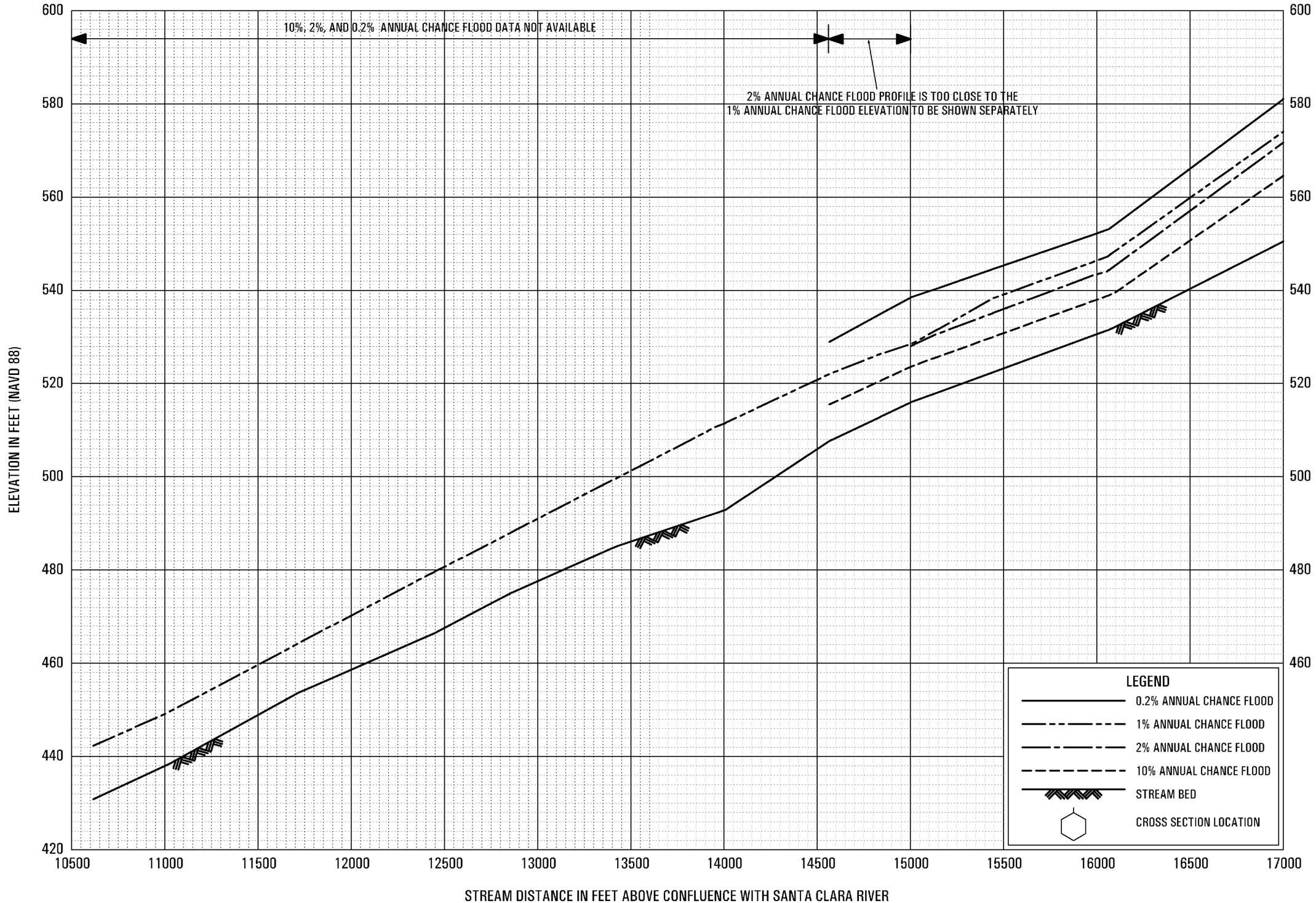

FLOOD PROFILES

SANTA PAULA CREEK

FEDERAL EMERGENCY MANAGEMENT AGENCY

VENTURA COUNTY, CA

AND INCORPORATED AREAS

139P

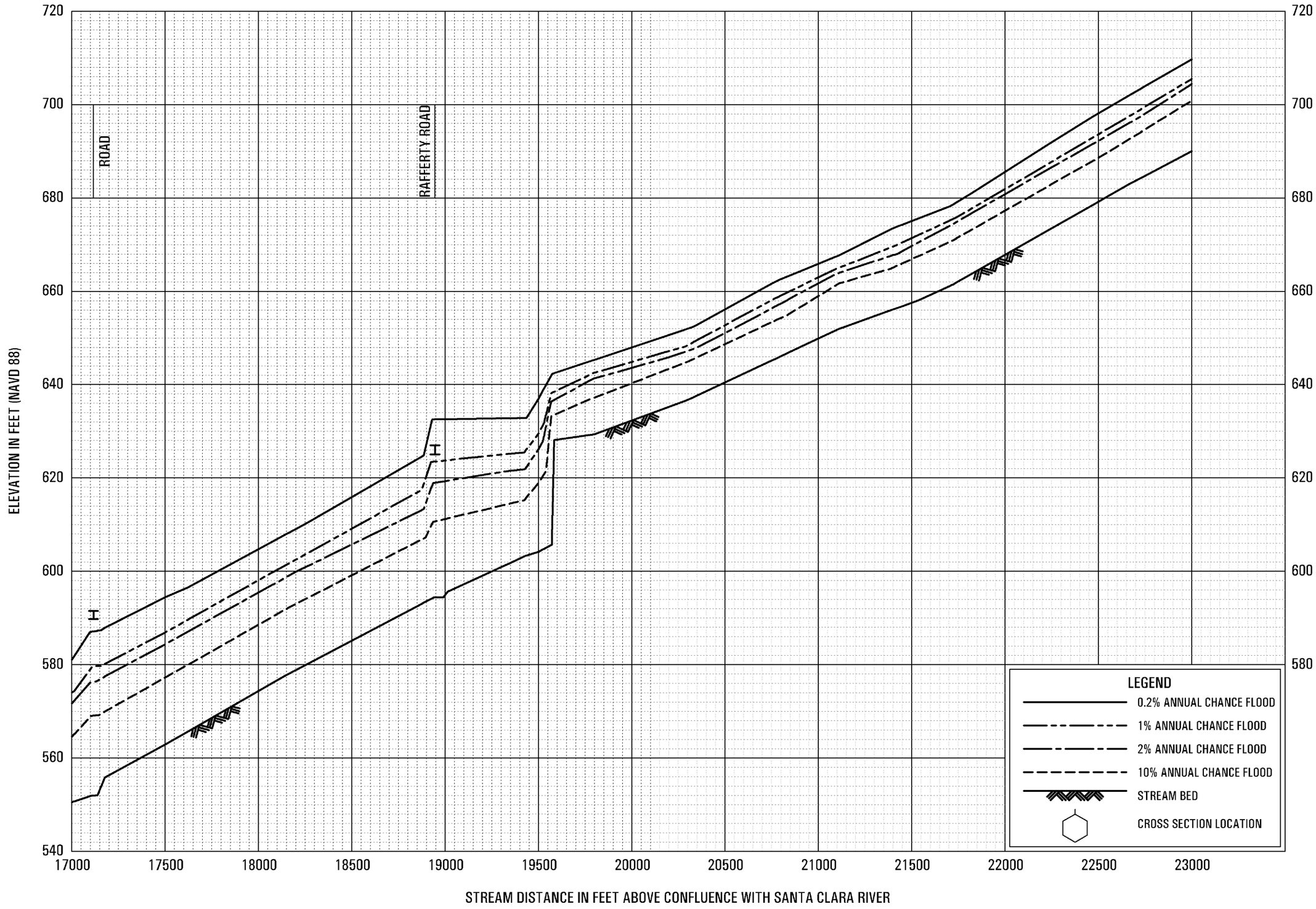

FLOOD PROFILES

SANTA PAULA CREEK

FEDERAL EMERGENCY MANAGEMENT AGENCY

VENTURA COUNTY, CA

AND INCORPORATED AREAS

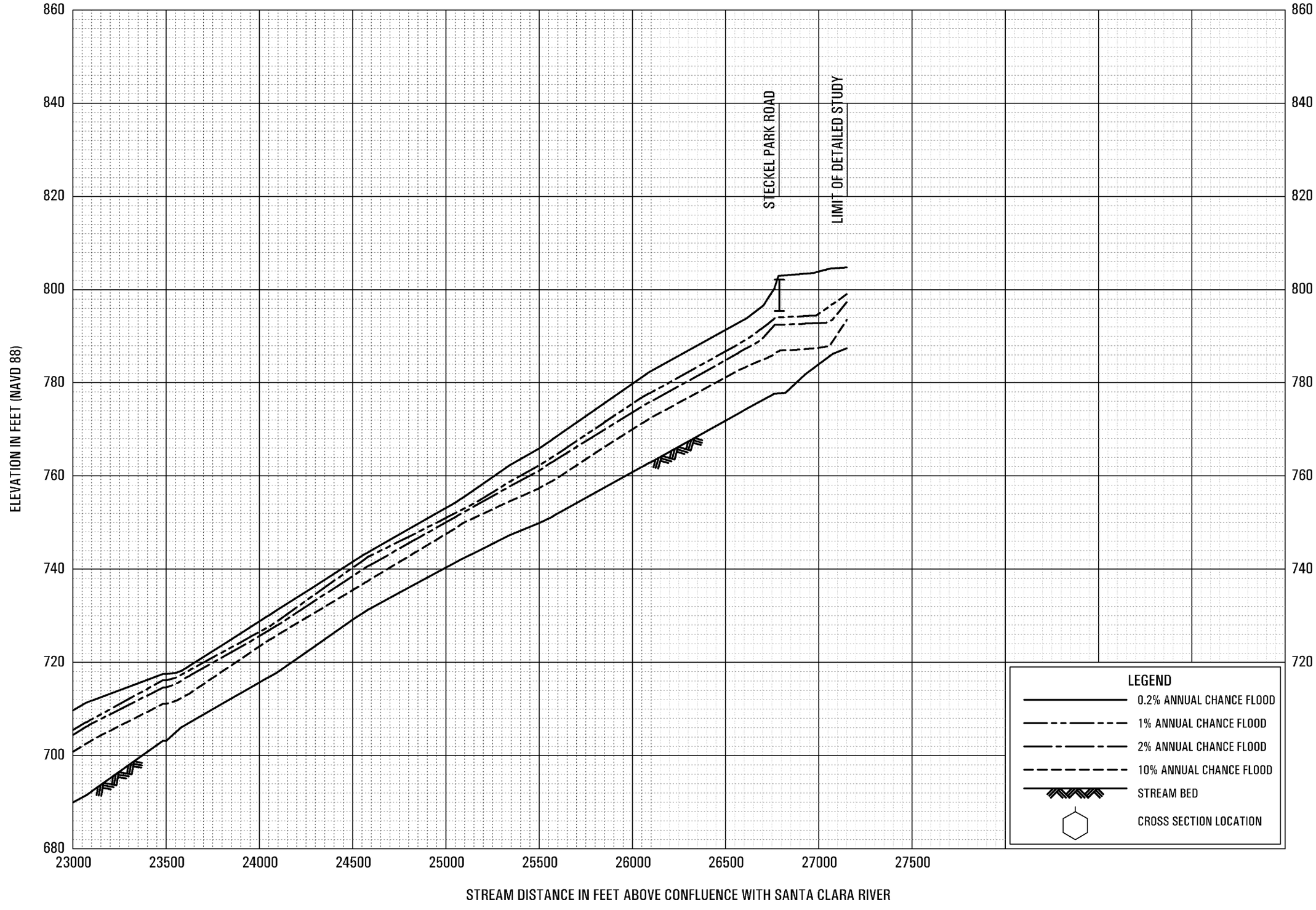

FLOOD PROFILES

SANTA PAULA CREEK

FEDERAL EMERGENCY MANAGEMENT AGENCY

VENTURA COUNTY, CA

AND INCORPORATED AREAS

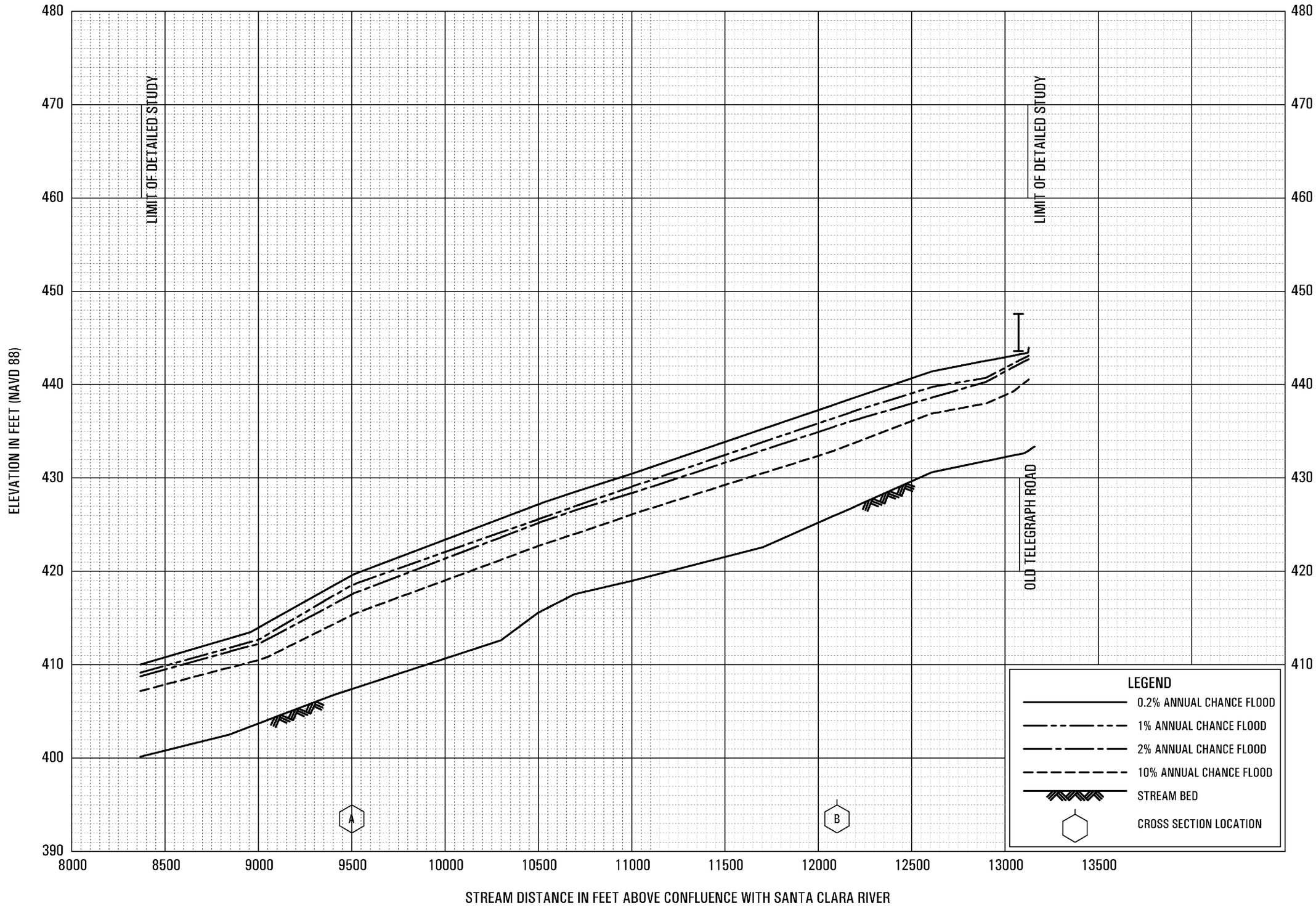

FLOOD PROFILES

SESPE CREEK

FEDERAL EMERGENCY MANAGEMENT AGENCY

VENTURA COUNTY, CA

AND INCORPORATED AREAS

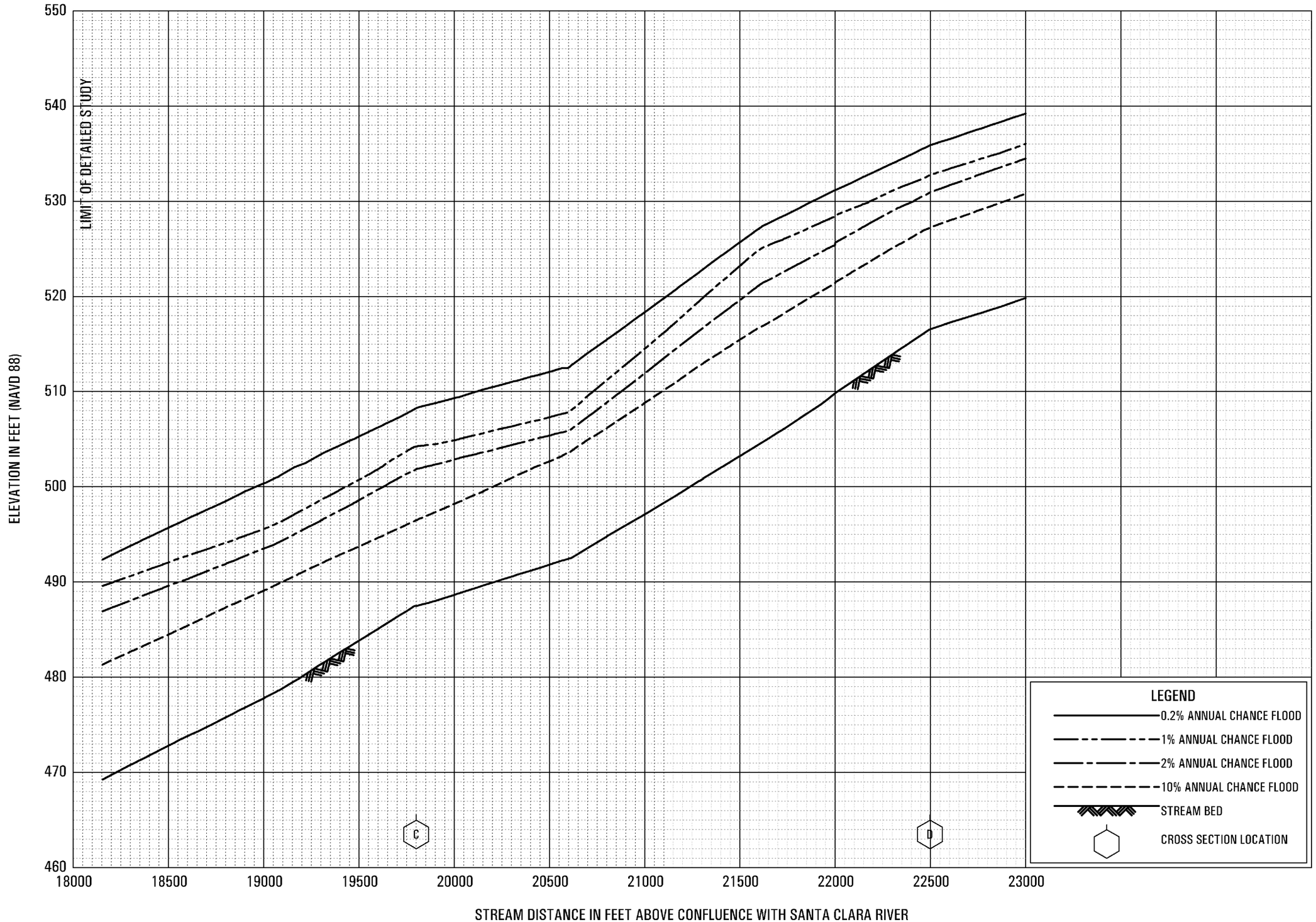

FLOOD PROFILES

SESPE CREEK

FEDERAL EMERGENCY MANAGEMENT AGENCY

VENTURA COUNTY, CA

AND INCORPORATED AREAS

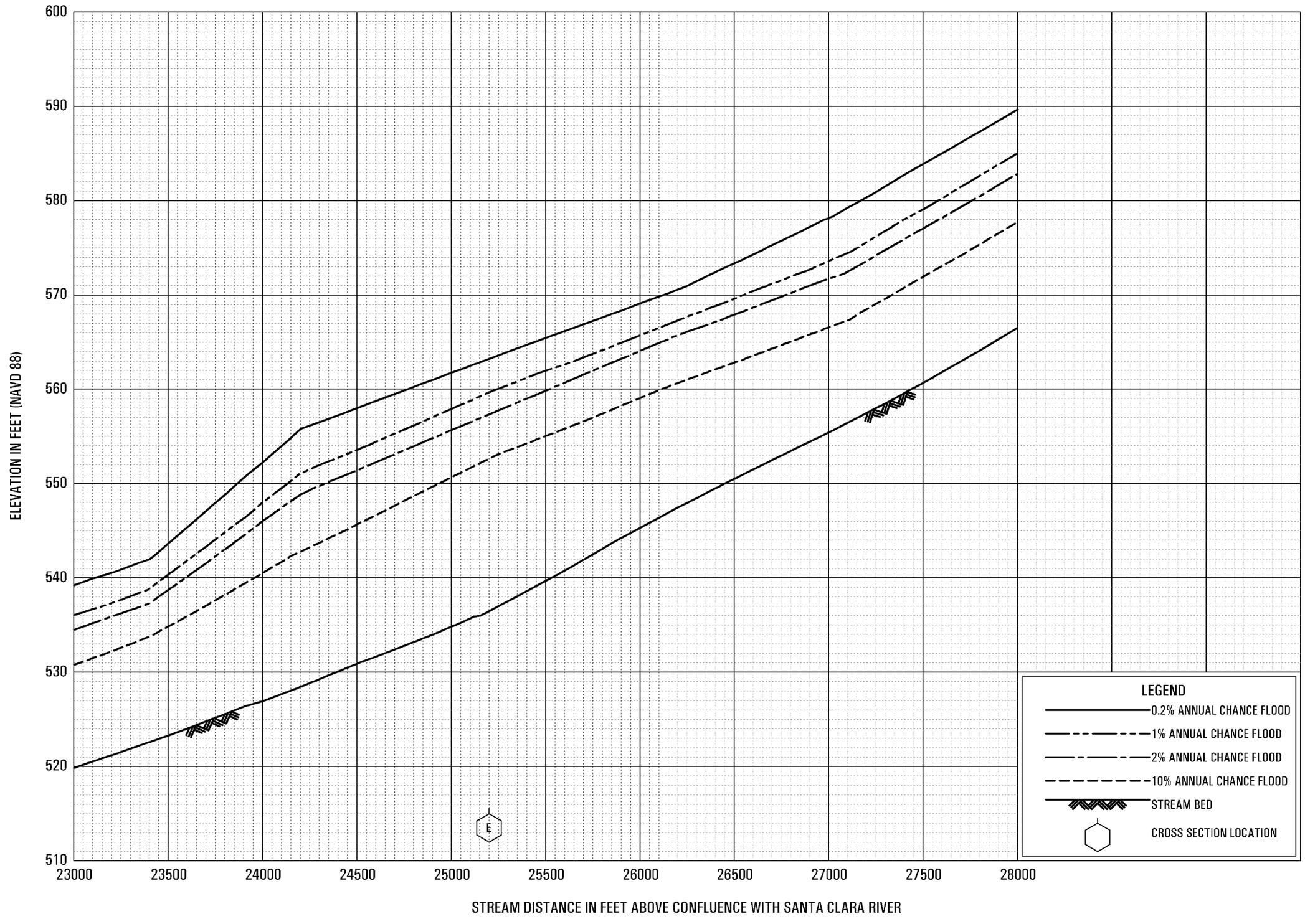

FLOOD PROFILES

SESPE CREEK

FEDERAL EMERGENCY MANAGEMENT AGENCY

VENTURA COUNTY, CA

AND INCORPORATED AREAS

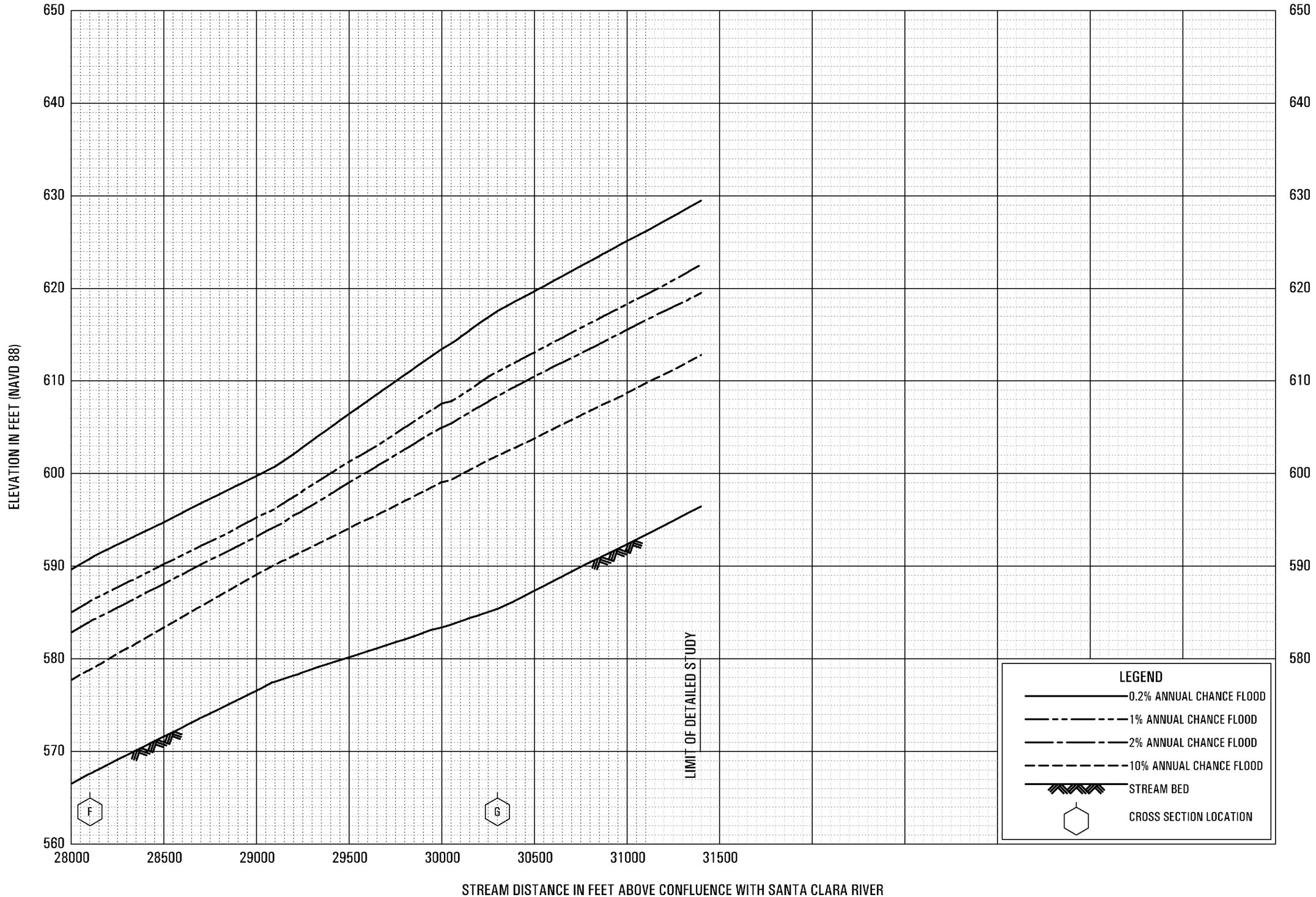

FLOOD PROFILES

SESPE CREEK

FEDERAL EMERGENCY MANAGEMENT AGENCY

VENTURA COUNTY, CA

AND INCORPORATED AREAS

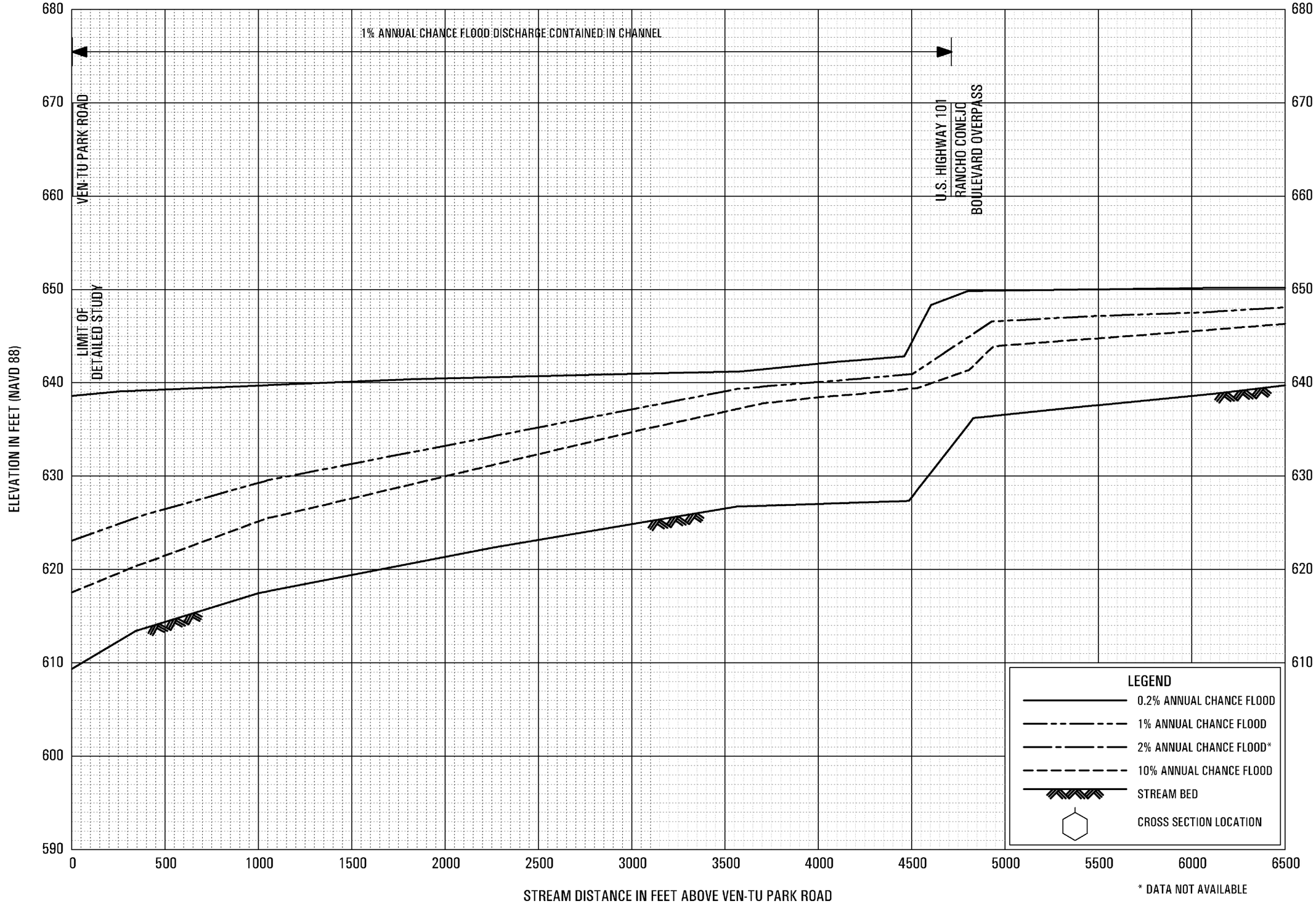

FLOOD PROFILES

SOUTH BRANCH ARROYO CONEJO

FEDERAL EMERGENCY MANAGEMENT AGENCY

VENTURA COUNTY, CA

AND INCORPORATED AREAS

146P

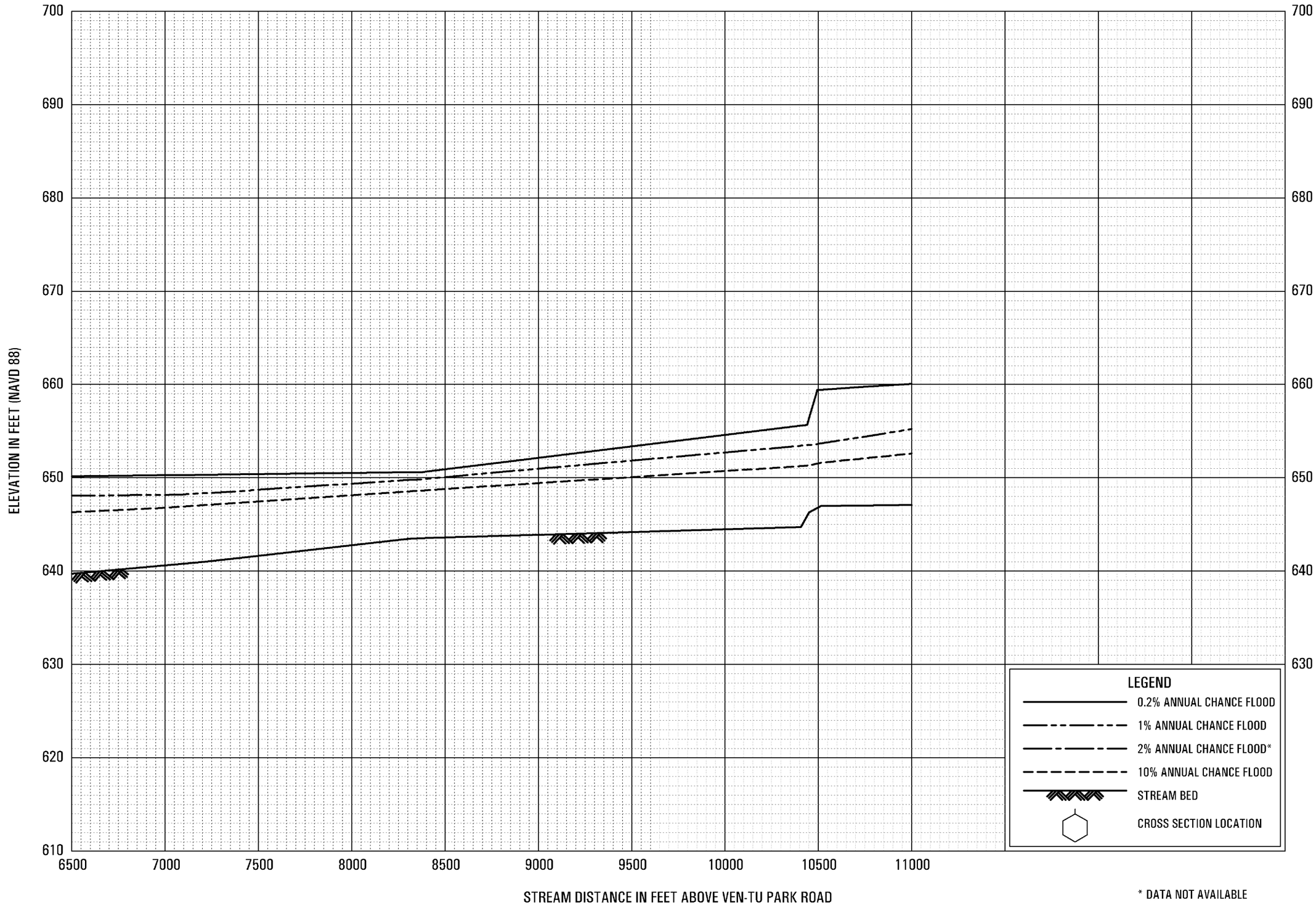

FLOOD PROFILES

SOUTH BRANCH ARROYO CONEJO

FEDERAL EMERGENCY MANAGEMENT AGENCY

VENTURA COUNTY, CA

AND INCORPORATED AREAS

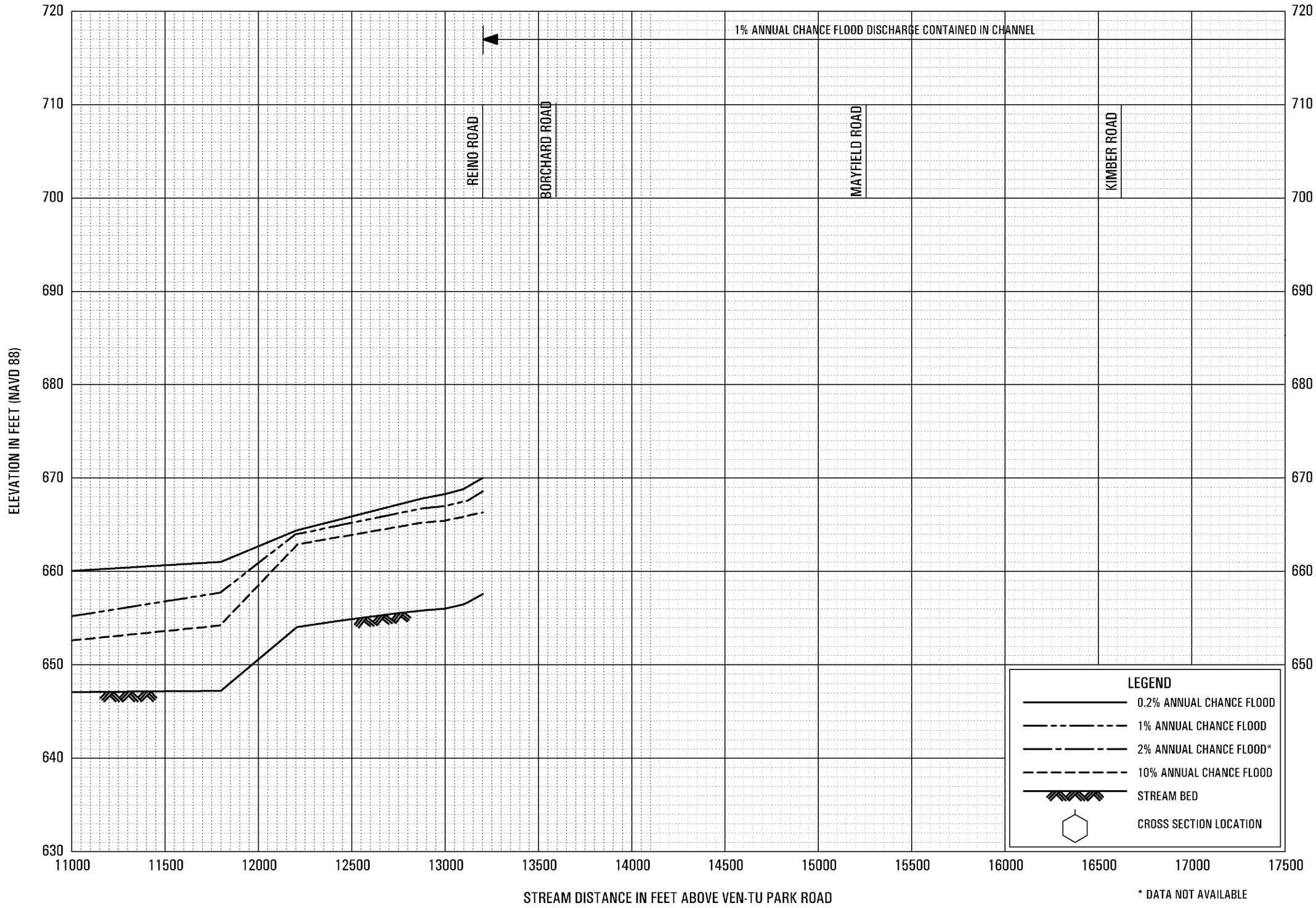

FLOOD PROFILES

SOUTH BRANCH ARROYO CONEJO

FEDERAL EMERGENCY MANAGEMENT AGENCY

VENTURA COUNTY, CA

AND INCORPORATED AREAS

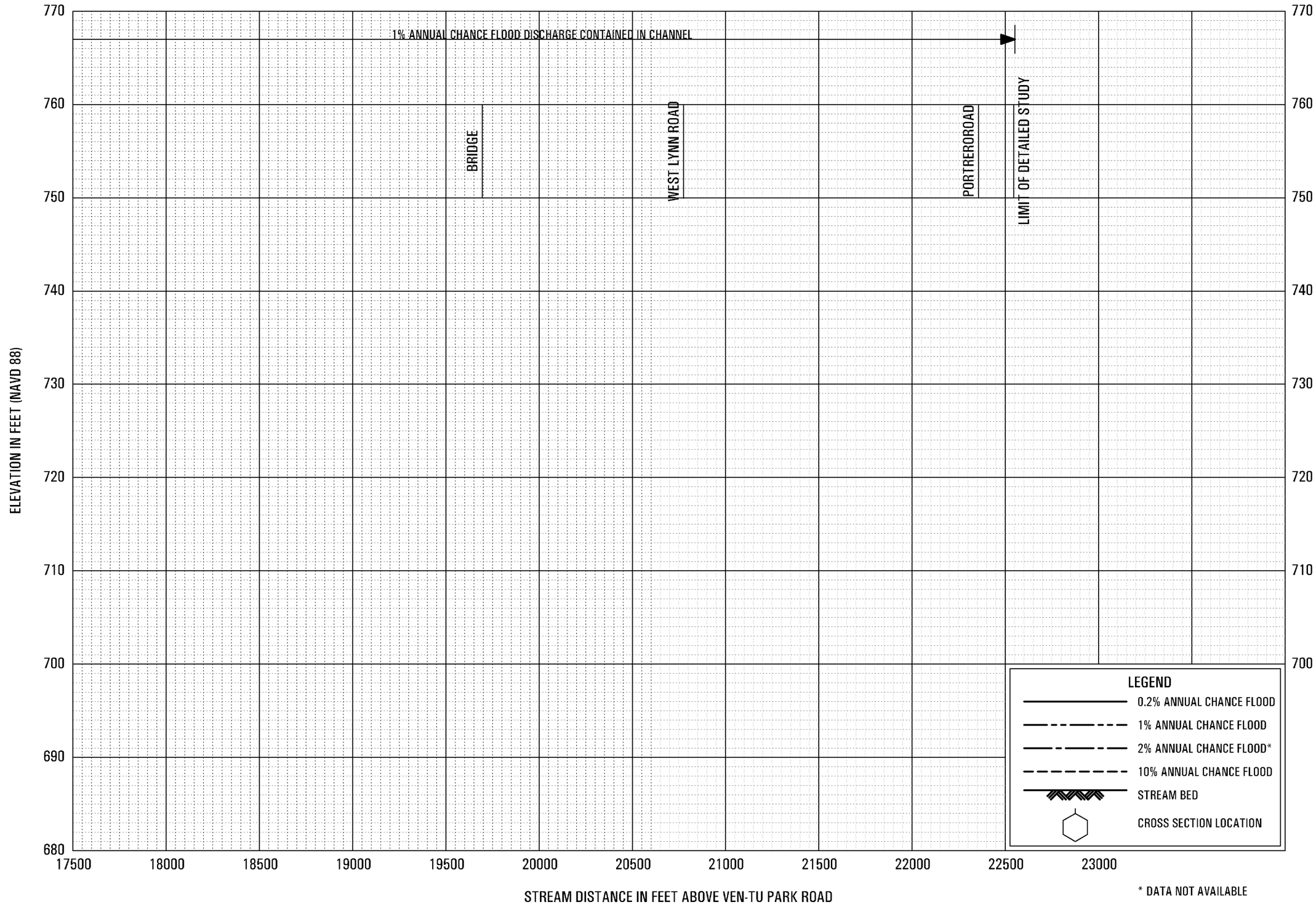

FLOOD PROFILES

SOUTH BRANCH ARROYO CONEJO

FEDERAL EMERGENCY MANAGEMENT AGENCY

VENTURA COUNTY, CA

AND INCORPORATED AREAS

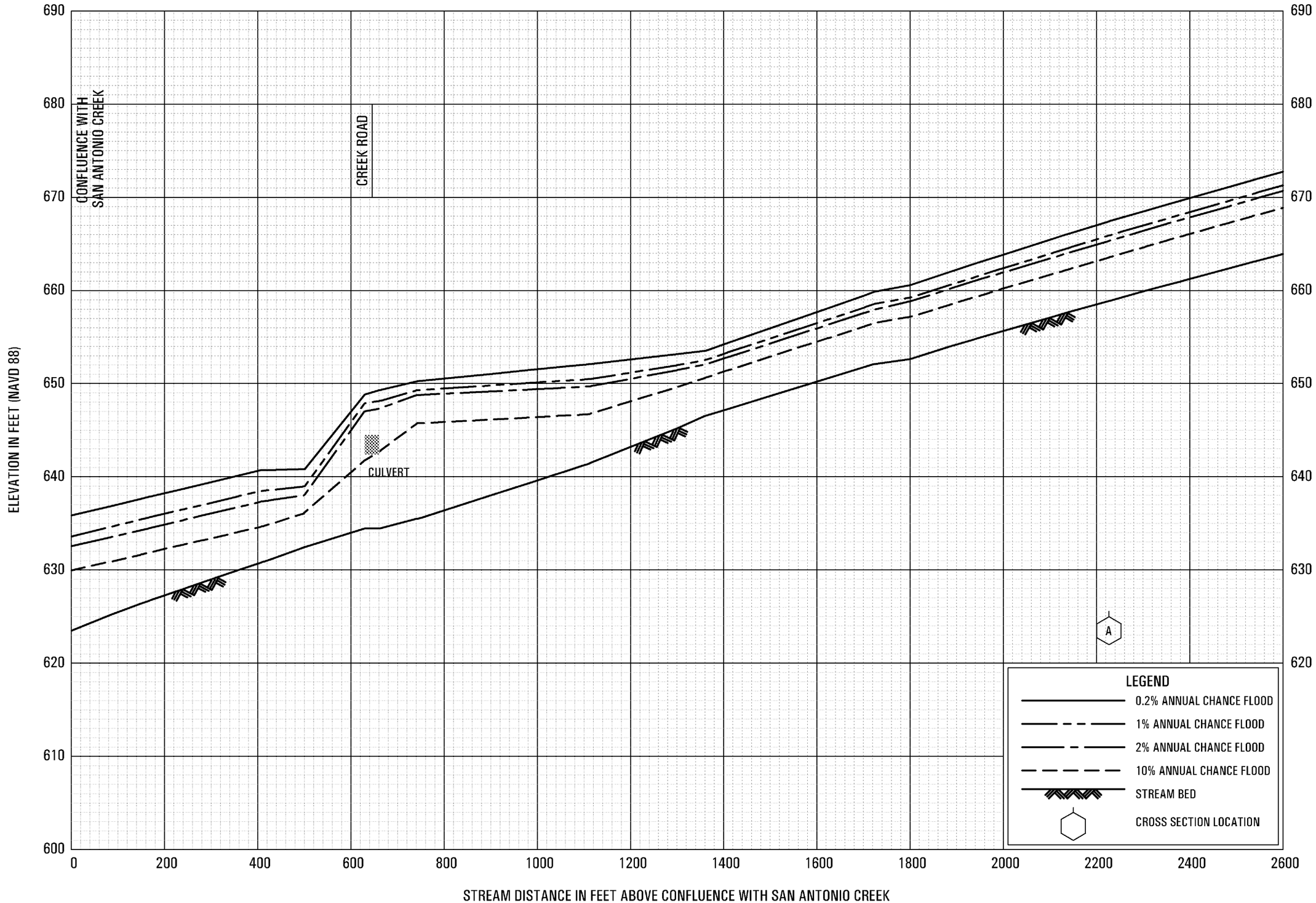

FLOOD PROFILES

STEWART CANYON CREEK

FEDERAL EMERGENCY MANAGEMENT AGENCY

VENTURA COUNTY, CA

AND INCORPORATED AREAS

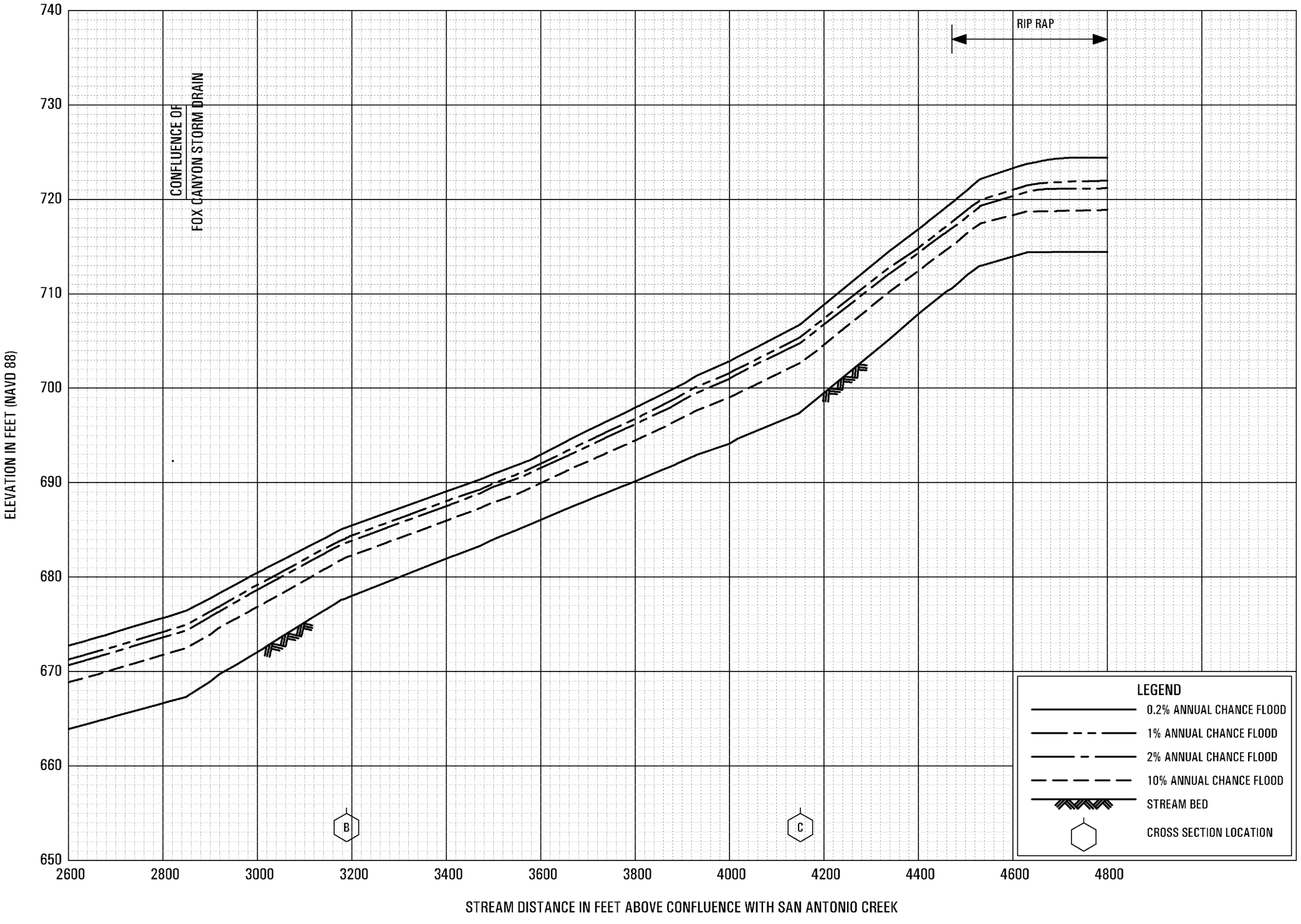

FLOOD PROFILES

STEWART CANYON CREEK

FEDERAL EMERGENCY MANAGEMENT AGENCY

VENTURA COUNTY, CA

AND INCORPORATED AREAS

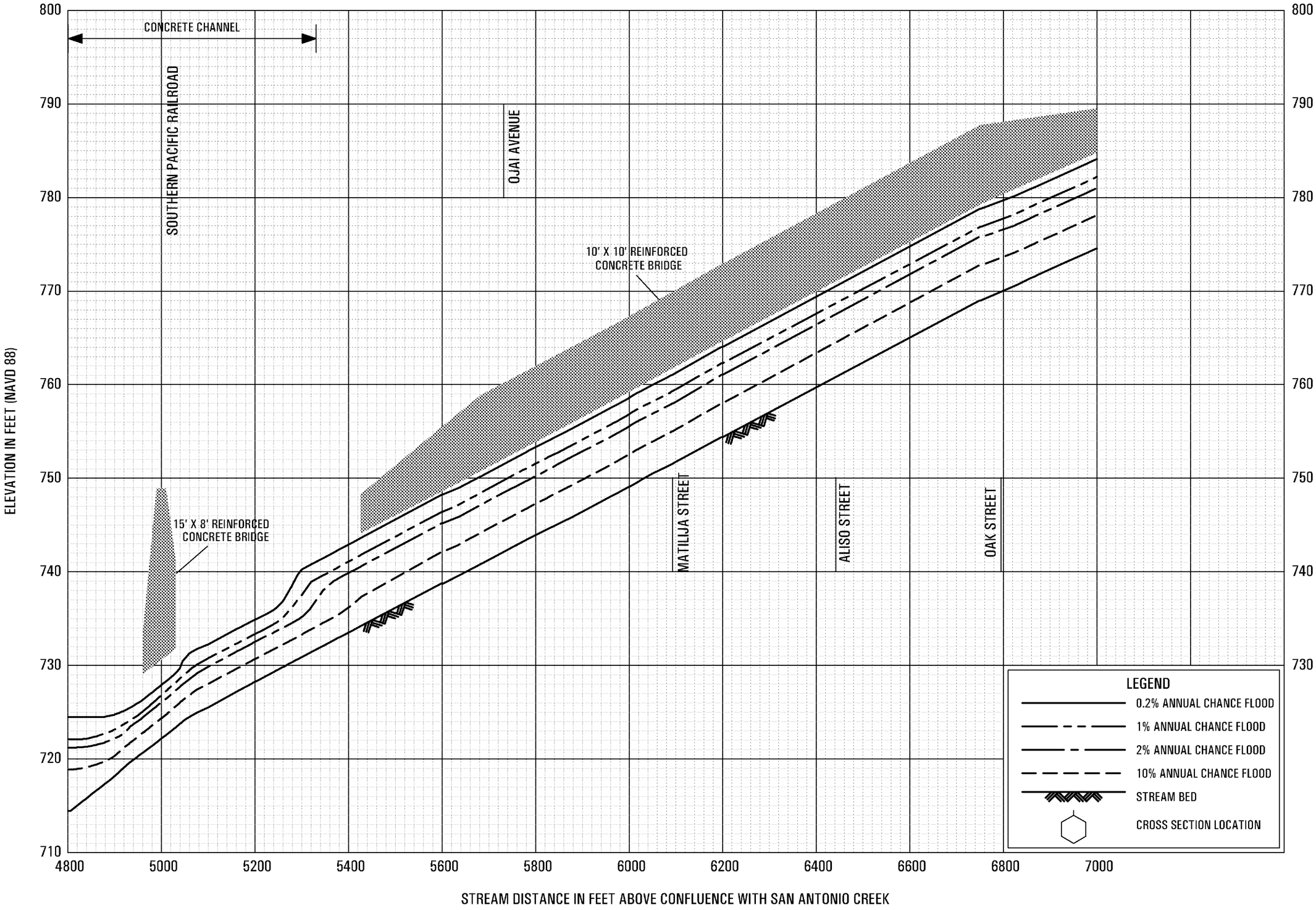

FLOOD PROFILES

STEWART CANYON CREEK

FEDERAL EMERGENCY MANAGEMENT AGENCY

VENTURA COUNTY, CA

AND INCORPORATED AREAS

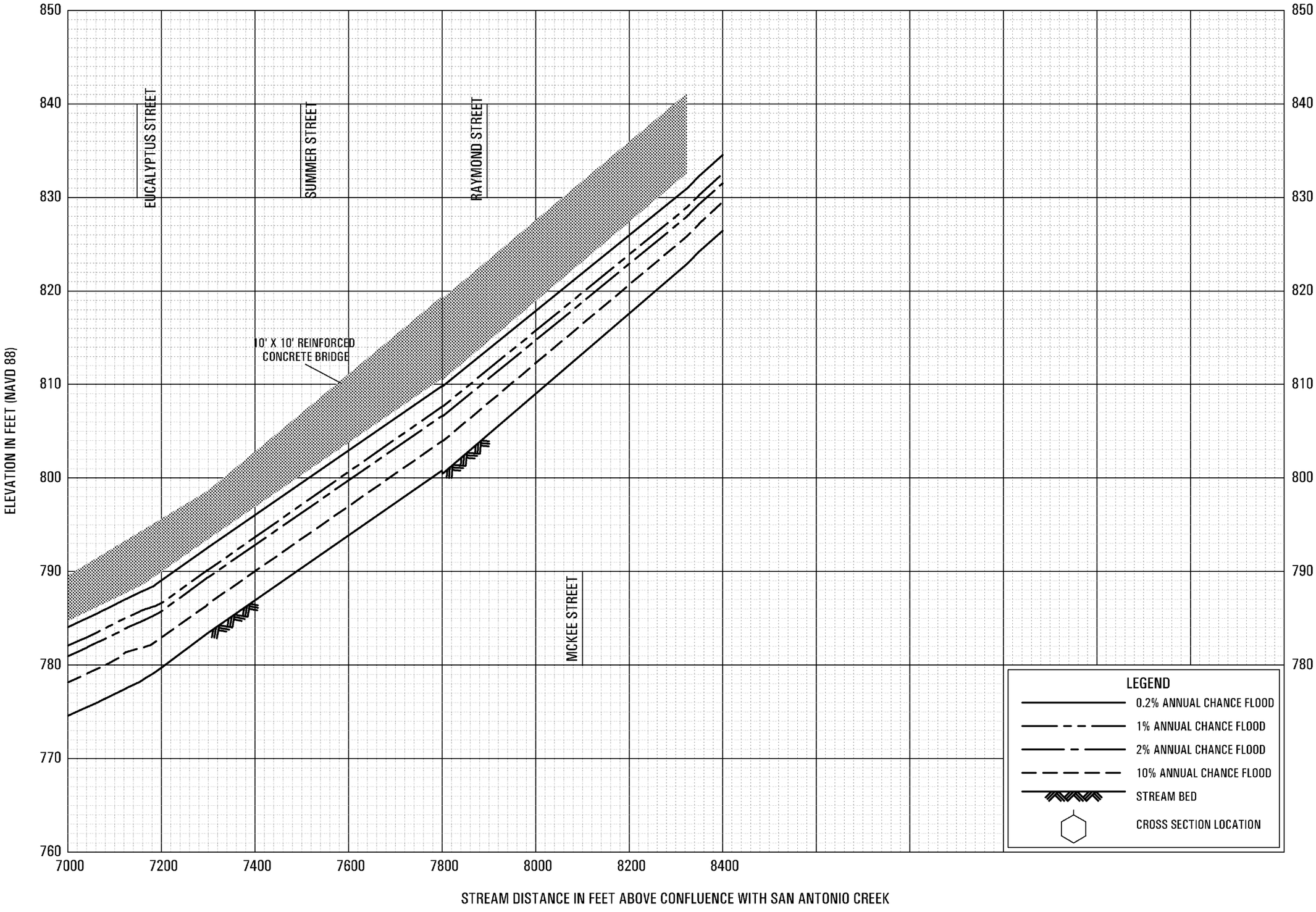

FLOOD PROFILES

STEWART CANYON CREEK

FEDERAL EMERGENCY MANAGEMENT AGENCY

VENTURA COUNTY, CA

AND INCORPORATED AREAS

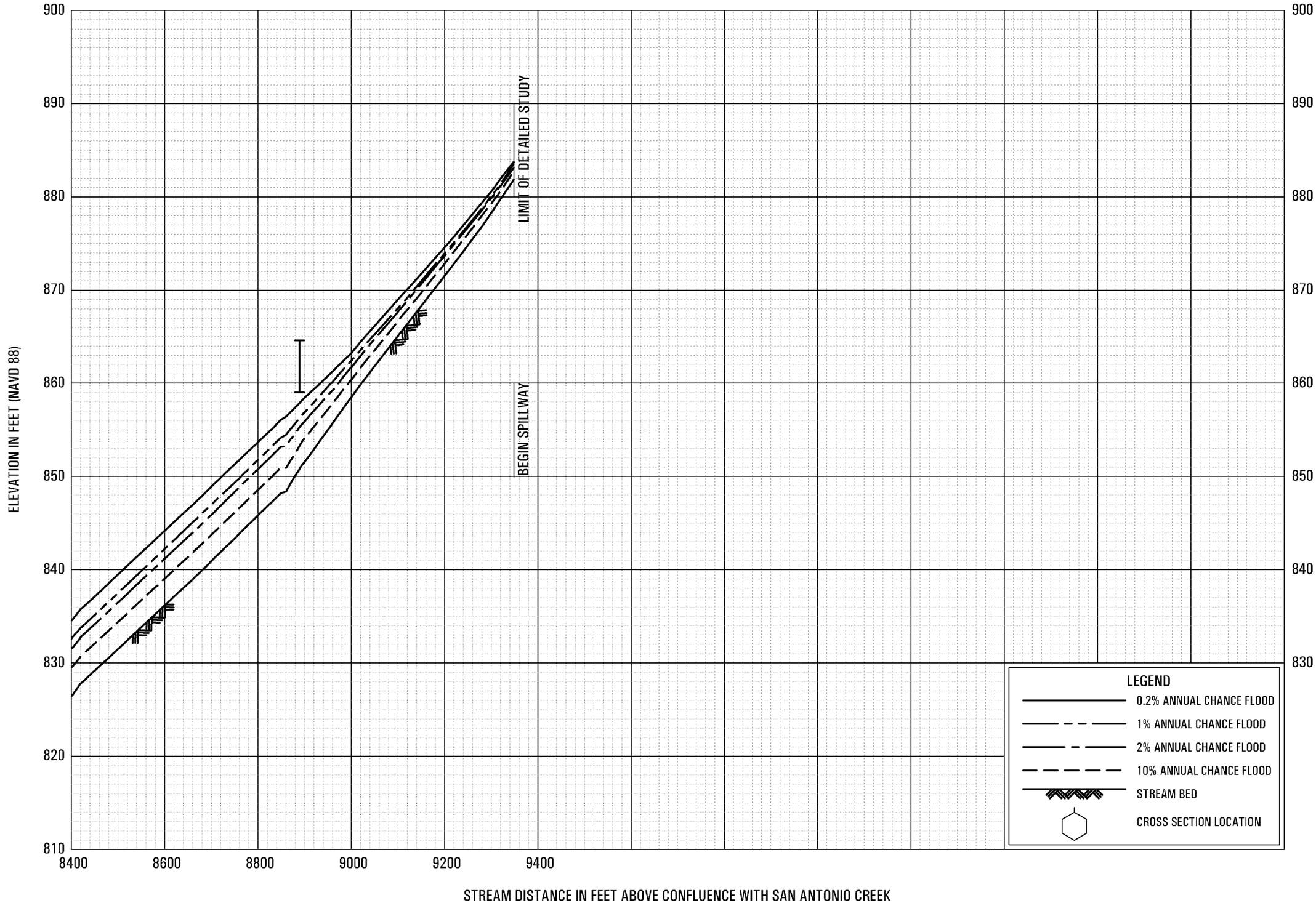

FLOOD PROFILES

STEWART CANYON CREEK

FEDERAL EMERGENCY MANAGEMENT AGENCY

VENTURA COUNTY, CA

AND INCORPORATED AREAS

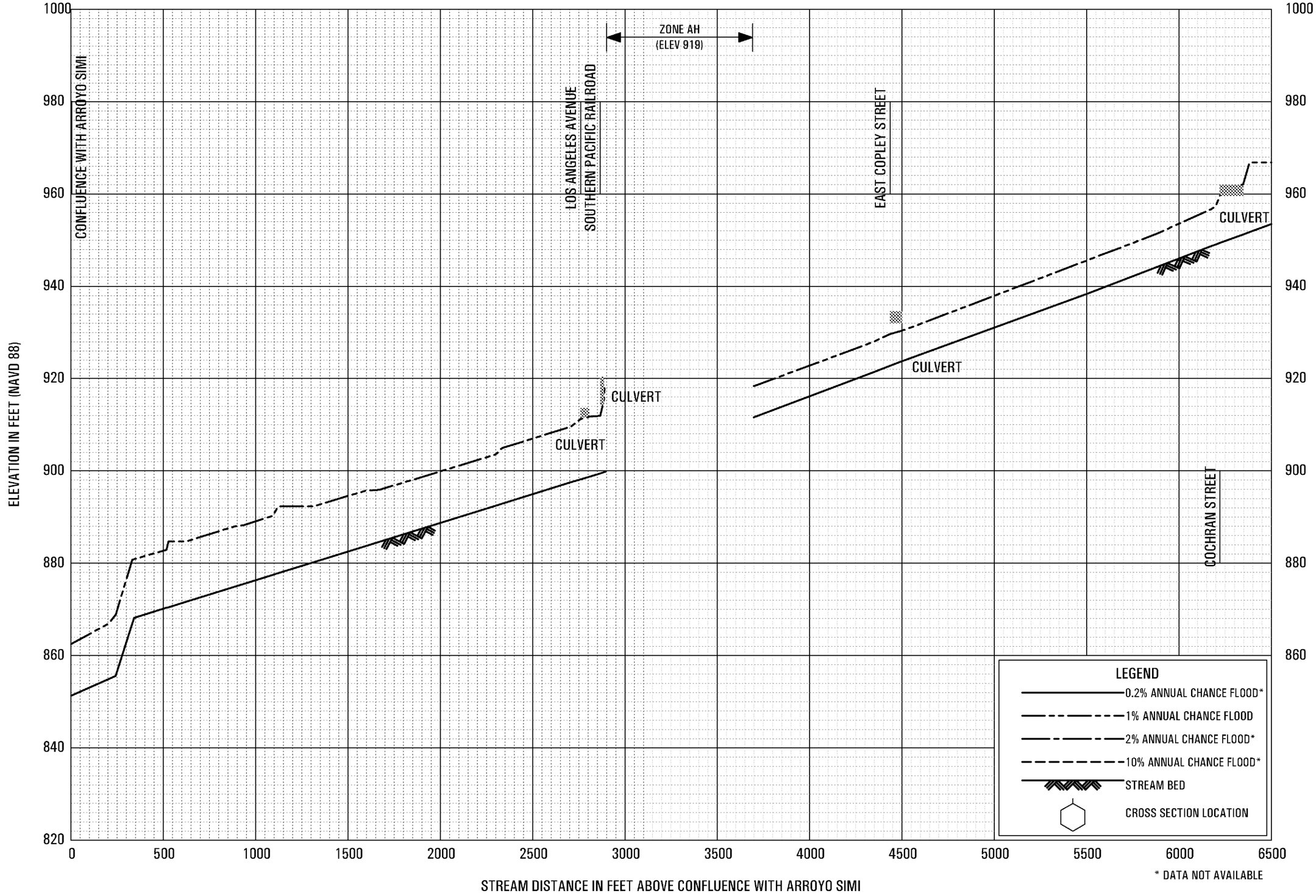

FLOOD PROFILES

TAPO CANYON CHANNEL

FEDERAL EMERGENCY MANAGEMENT AGENCY

VENTURA COUNTY, CA

AND INCORPORATED AREAS

155P

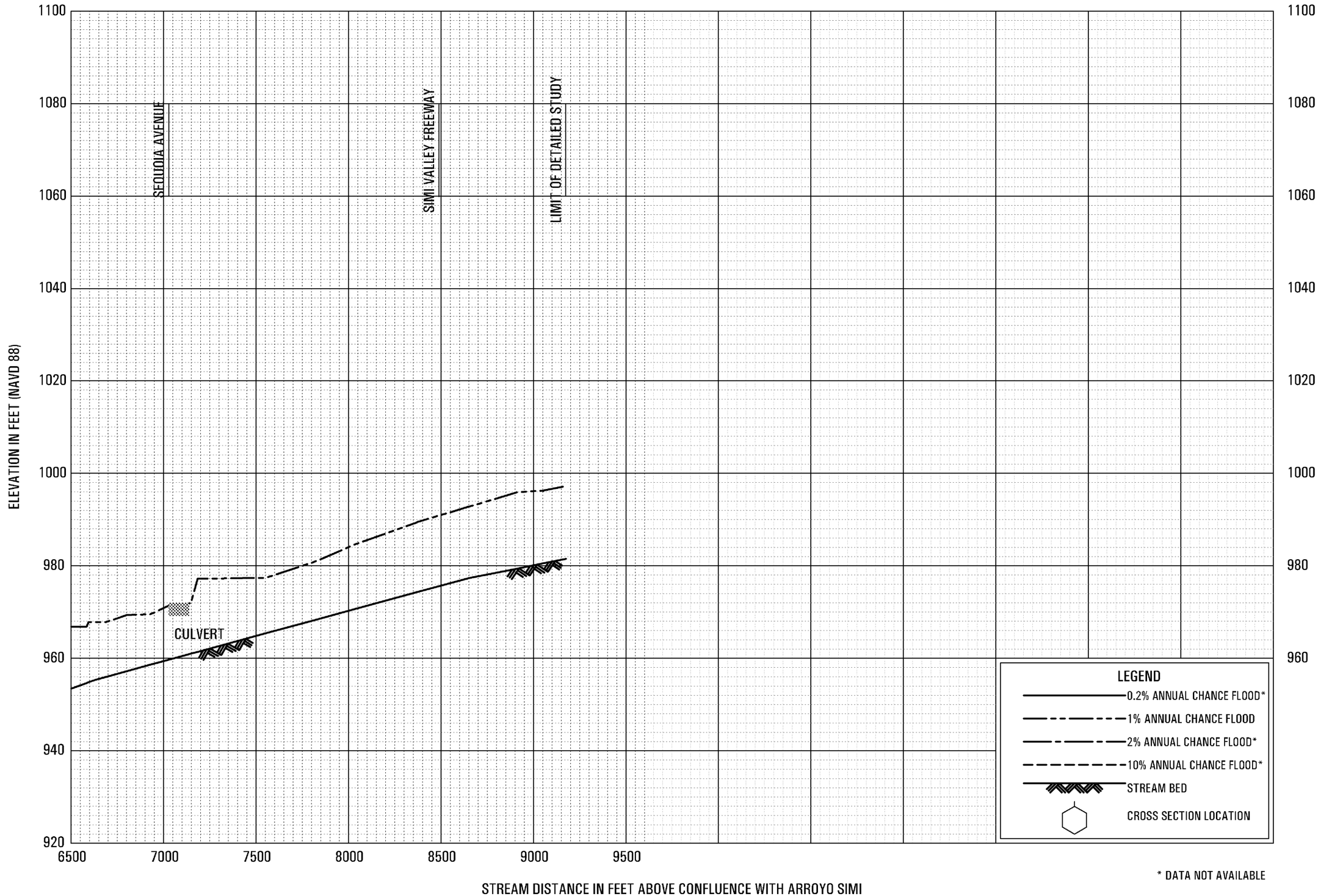

FLOOD PROFILES

TAPO CANYON CHANNEL

FEDERAL EMERGENCY MANAGEMENT AGENCY

VENTURA COUNTY, CA

AND INCORPORATED AREAS

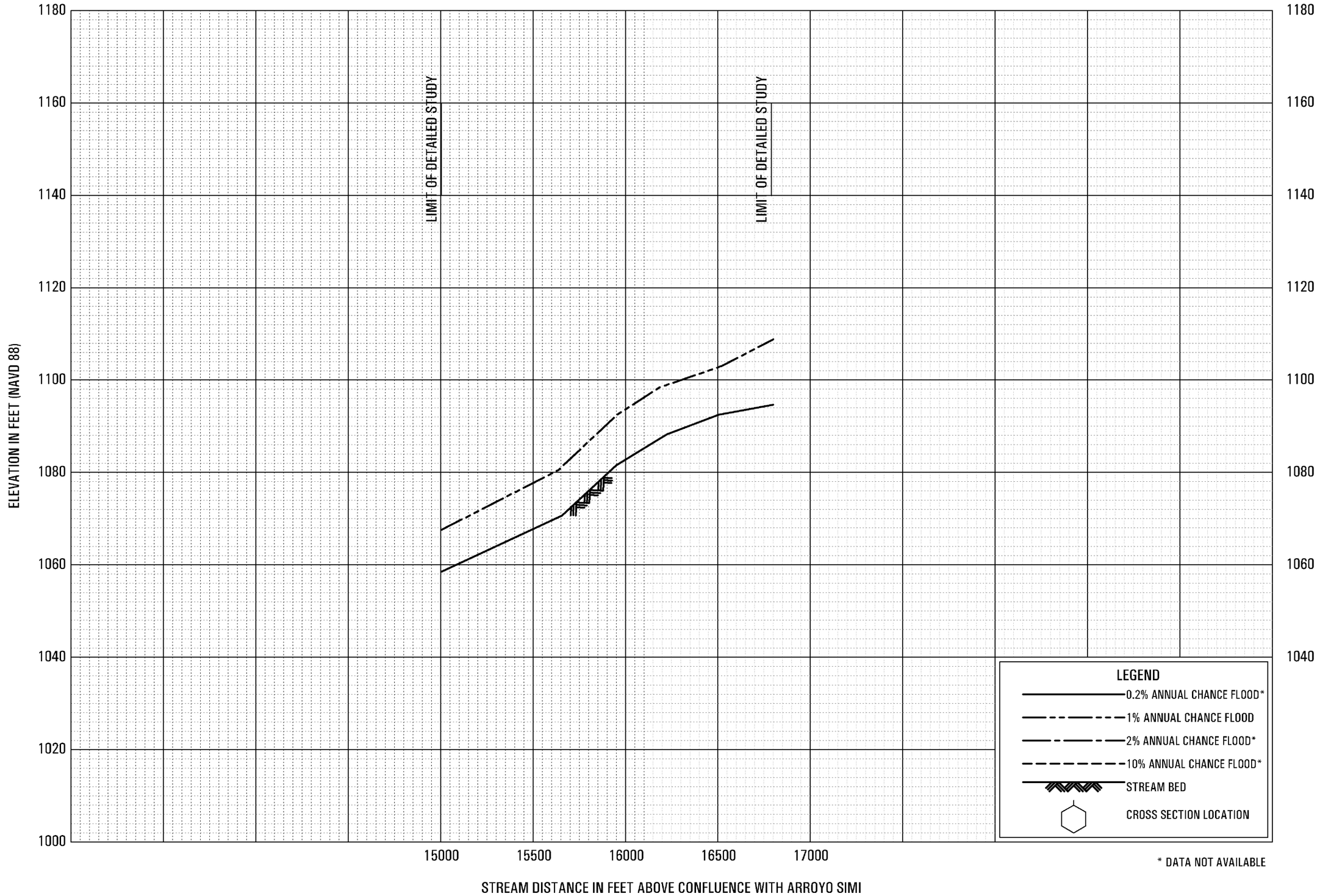

FLOOD PROFILES

TAPO CANYON CHANNEL

FEDERAL EMERGENCY MANAGEMENT AGENCY

VENTURA COUNTY, CA

AND INCORPORATED AREAS

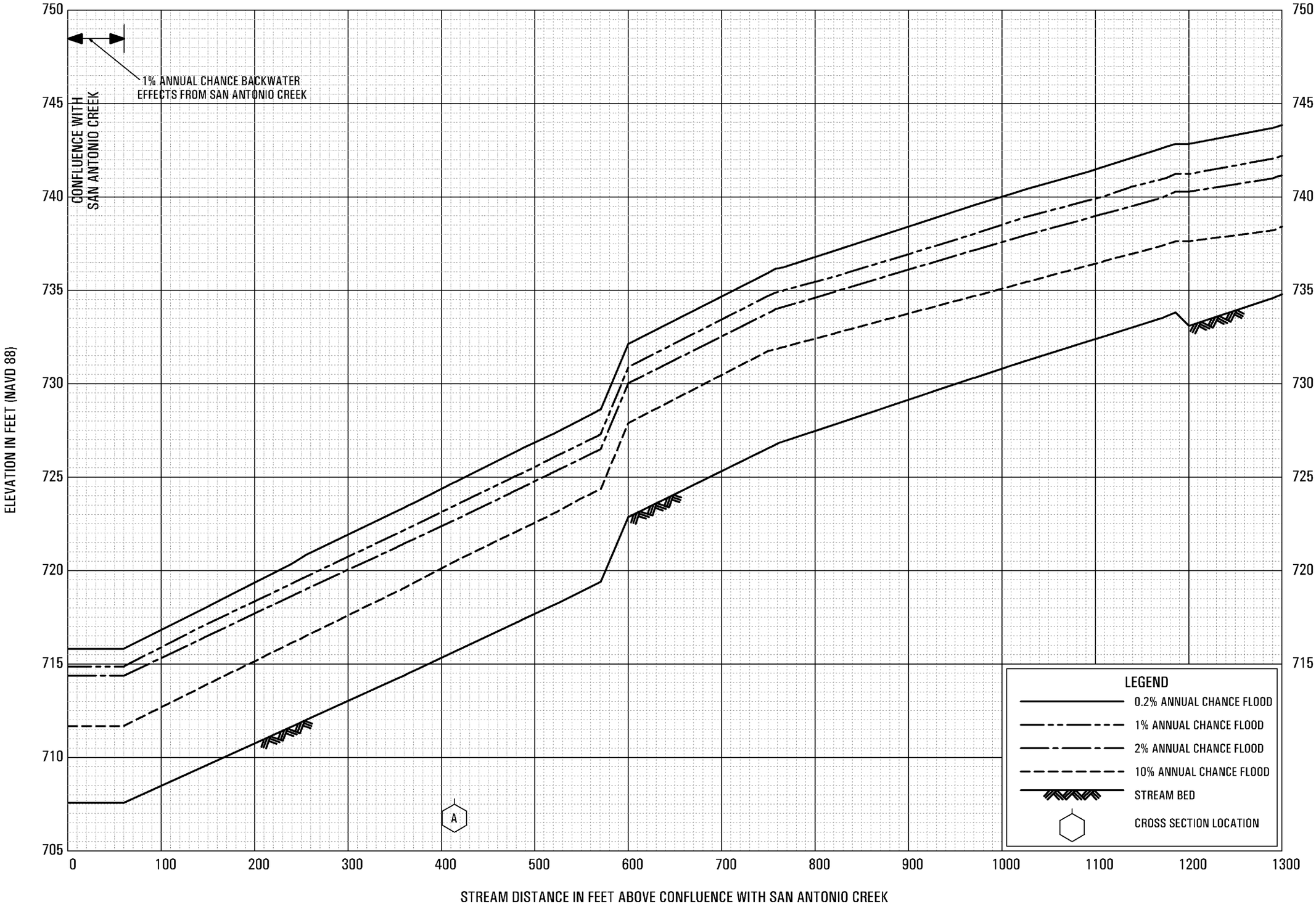

FLOOD PROFILES

THACHER CREEK

FEDERAL EMERGENCY MANAGEMENT AGENCY

VENTURA COUNTY, CA

AND INCORPORATED AREAS

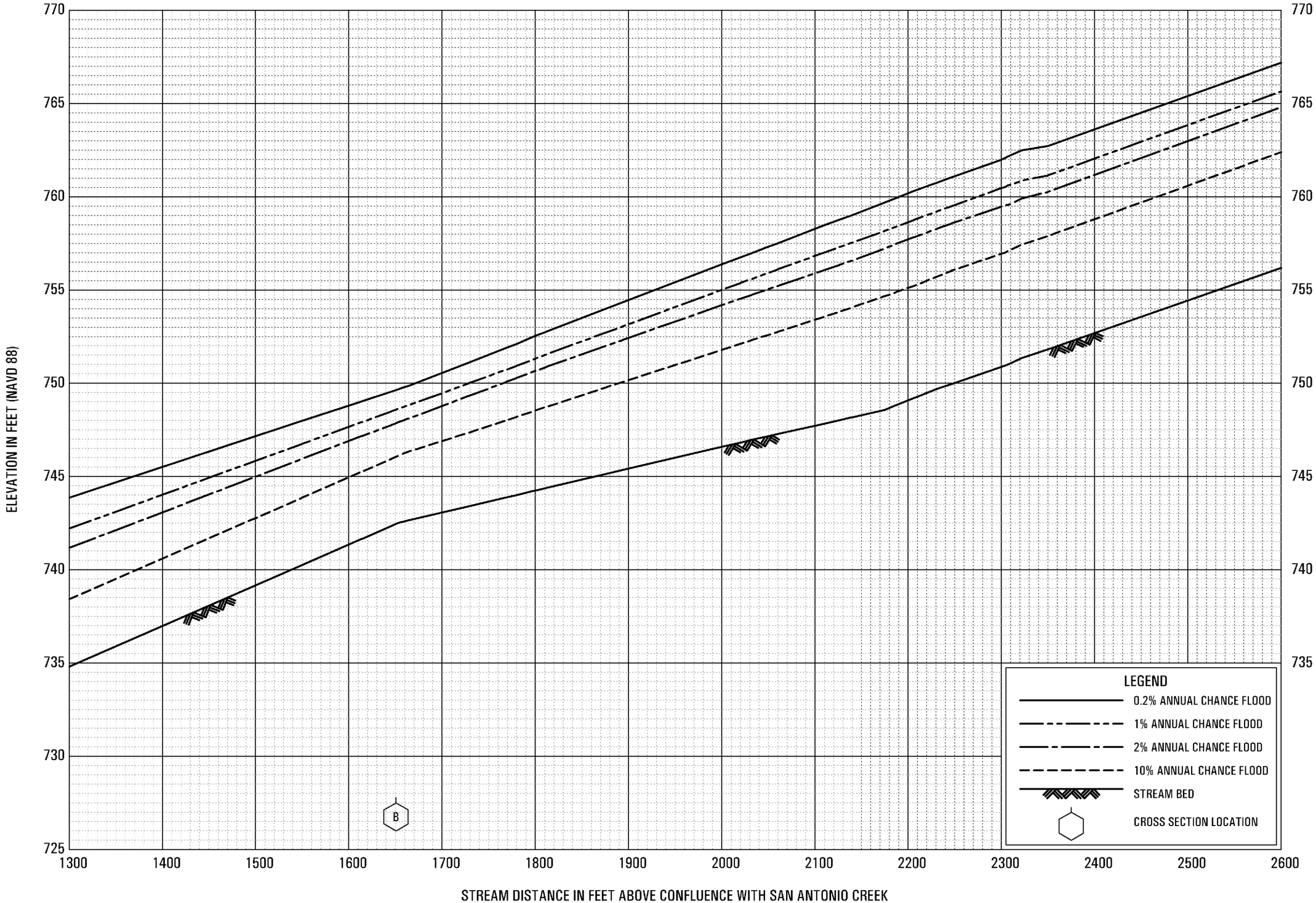

FLOOD PROFILES

THACHER CREEK

FEDERAL EMERGENCY MANAGEMENT AGENCY

VENTURA COUNTY, CA

AND INCORPORATED AREAS

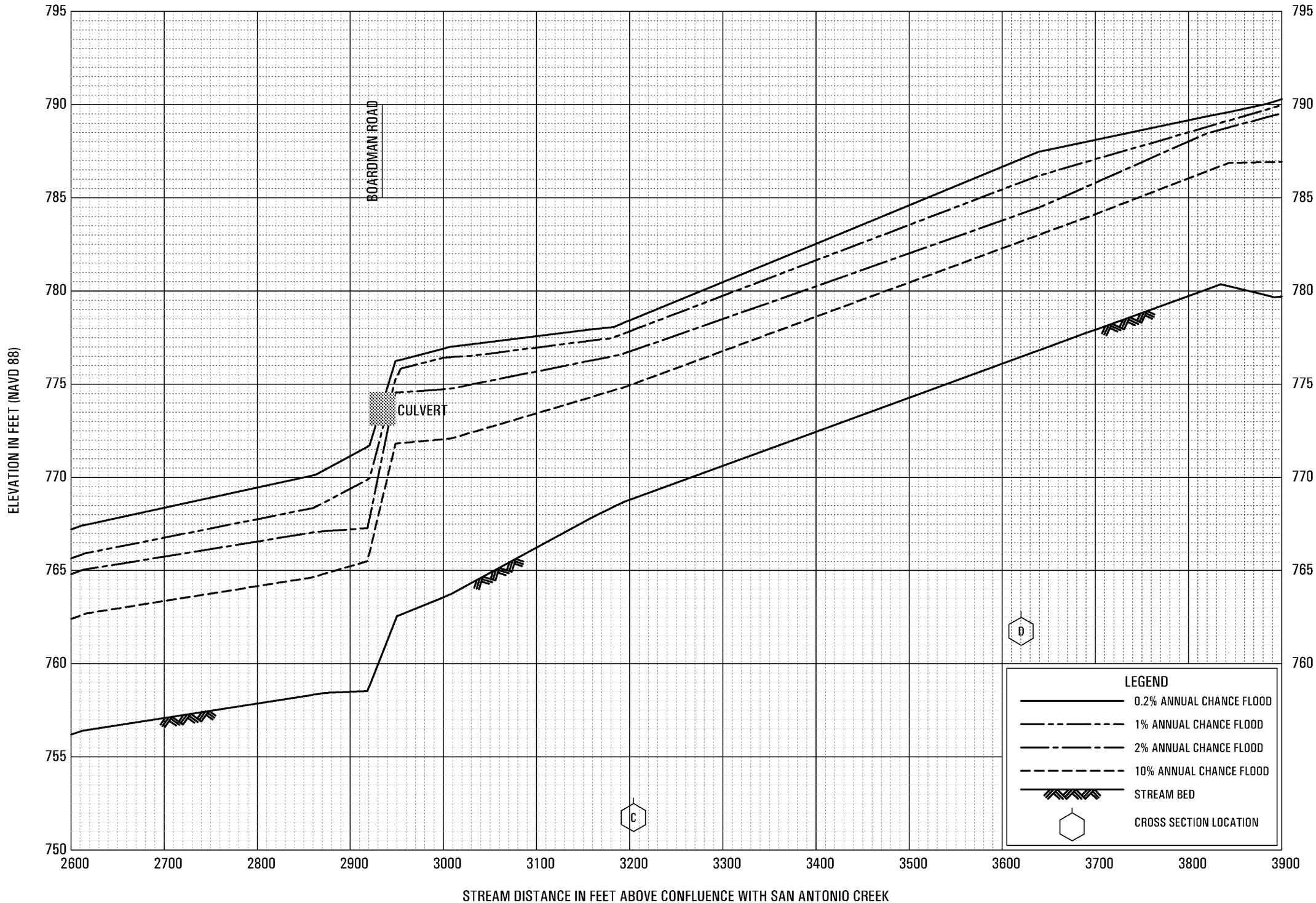

FLOOD PROFILES

THACHER CREEK

FEDERAL EMERGENCY MANAGEMENT AGENCY

VENTURA COUNTY, CA

AND INCORPORATED AREAS

160P

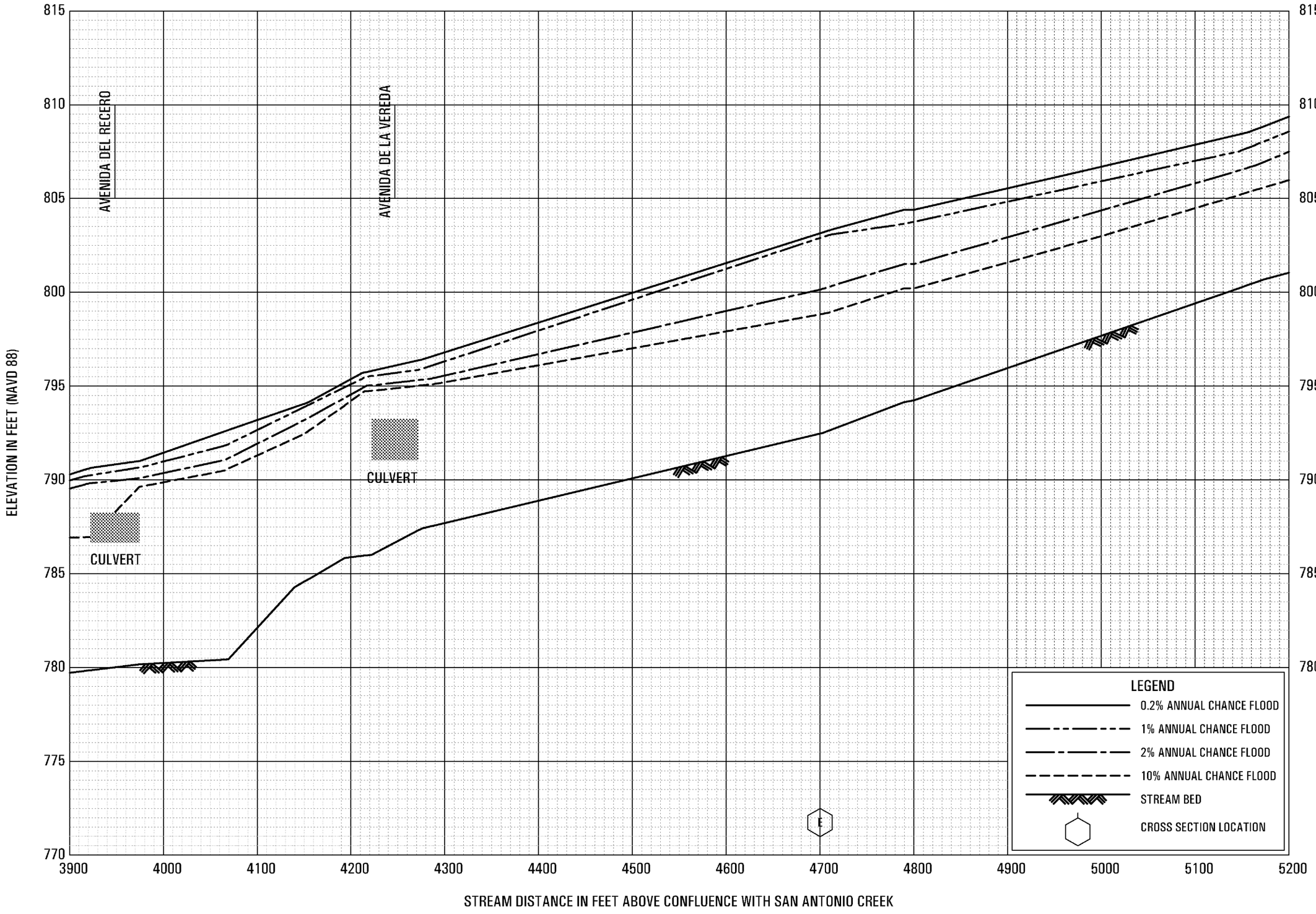

FLOOD PROFILES

THACHER CREEK

FEDERAL EMERGENCY MANAGEMENT AGENCY

VENTURA COUNTY, CA

AND INCORPORATED AREAS

161P

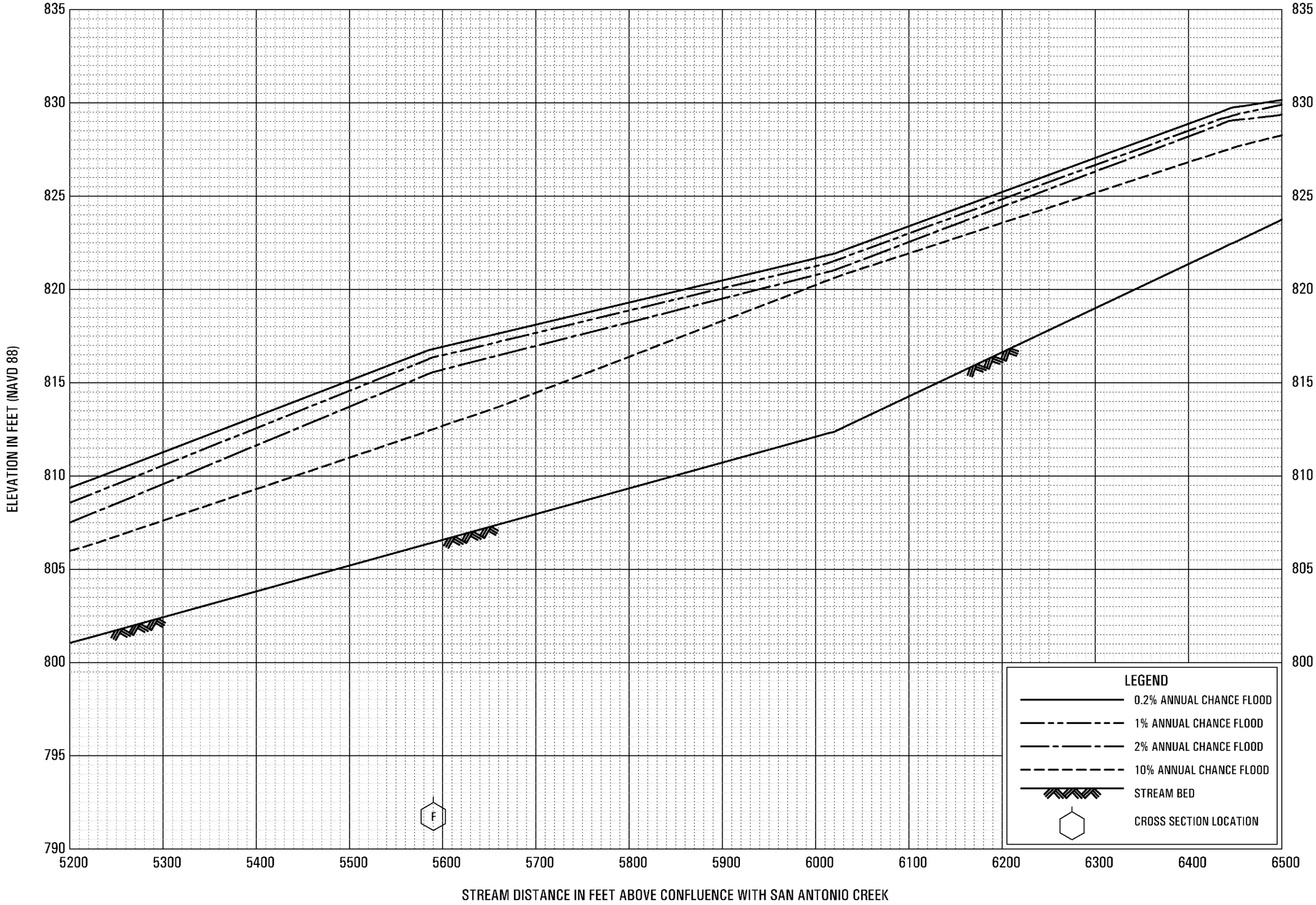

FLOOD PROFILES

THACHER CREEK

FEDERAL EMERGENCY MANAGEMENT AGENCY

VENTURA COUNTY, CA

AND INCORPORATED AREAS

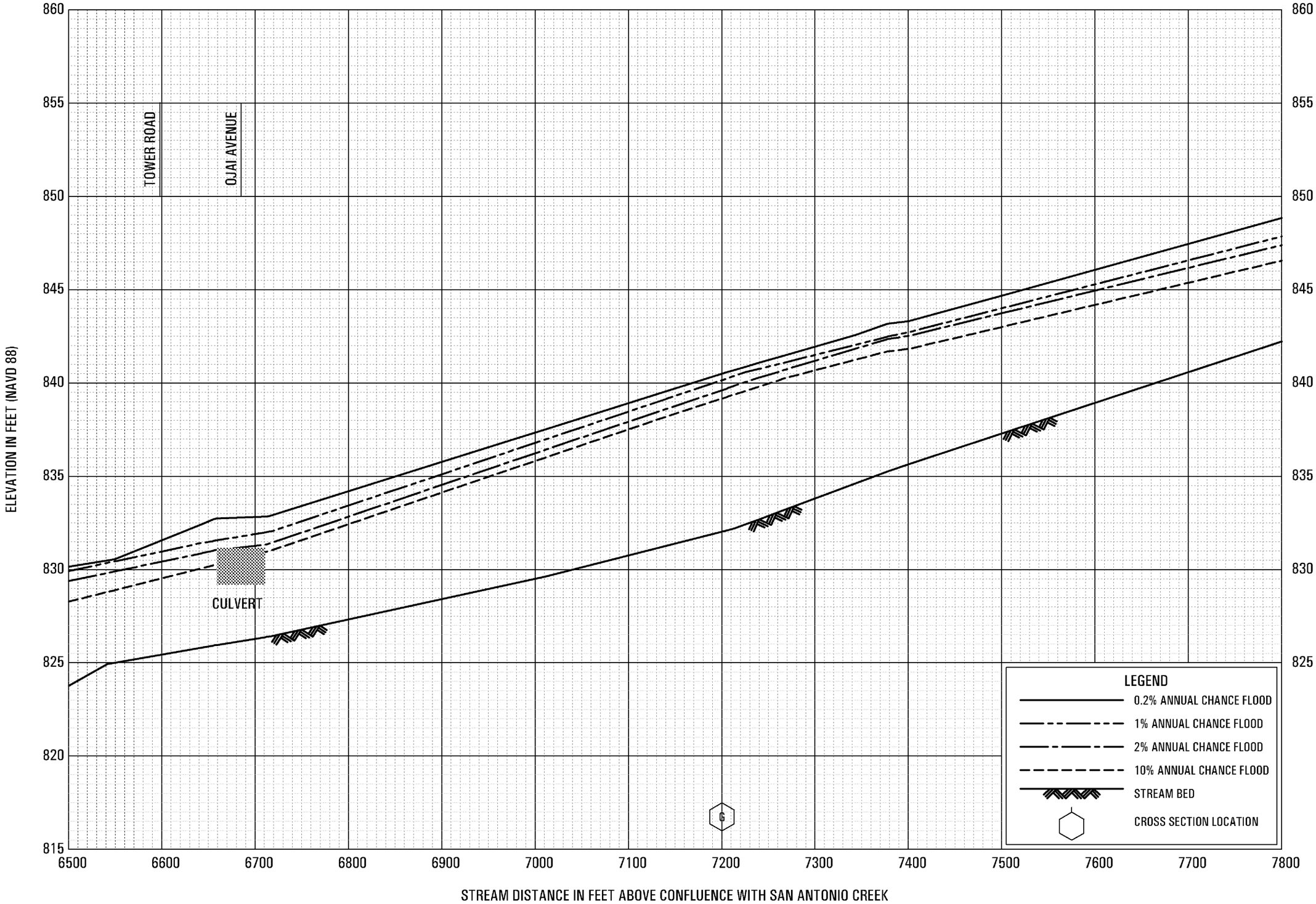

FLOOD PROFILES

THACHER CREEK

FEDERAL EMERGENCY MANAGEMENT AGENCY

VENTURA COUNTY, CA

AND INCORPORATED AREAS

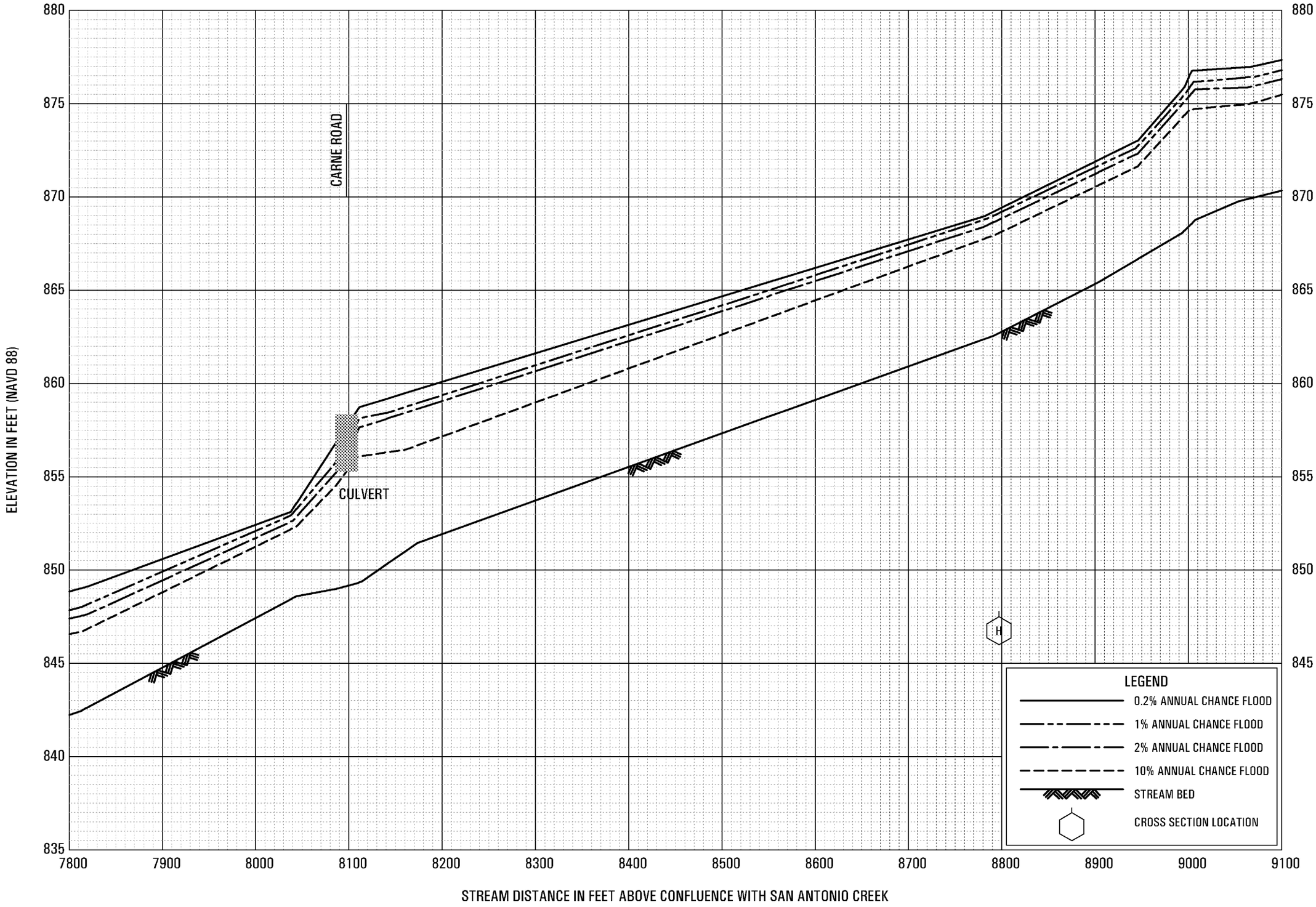

FLOOD PROFILES

THACHER CREEK

FEDERAL EMERGENCY MANAGEMENT AGENCY

VENTURA COUNTY, CA

AND INCORPORATED AREAS

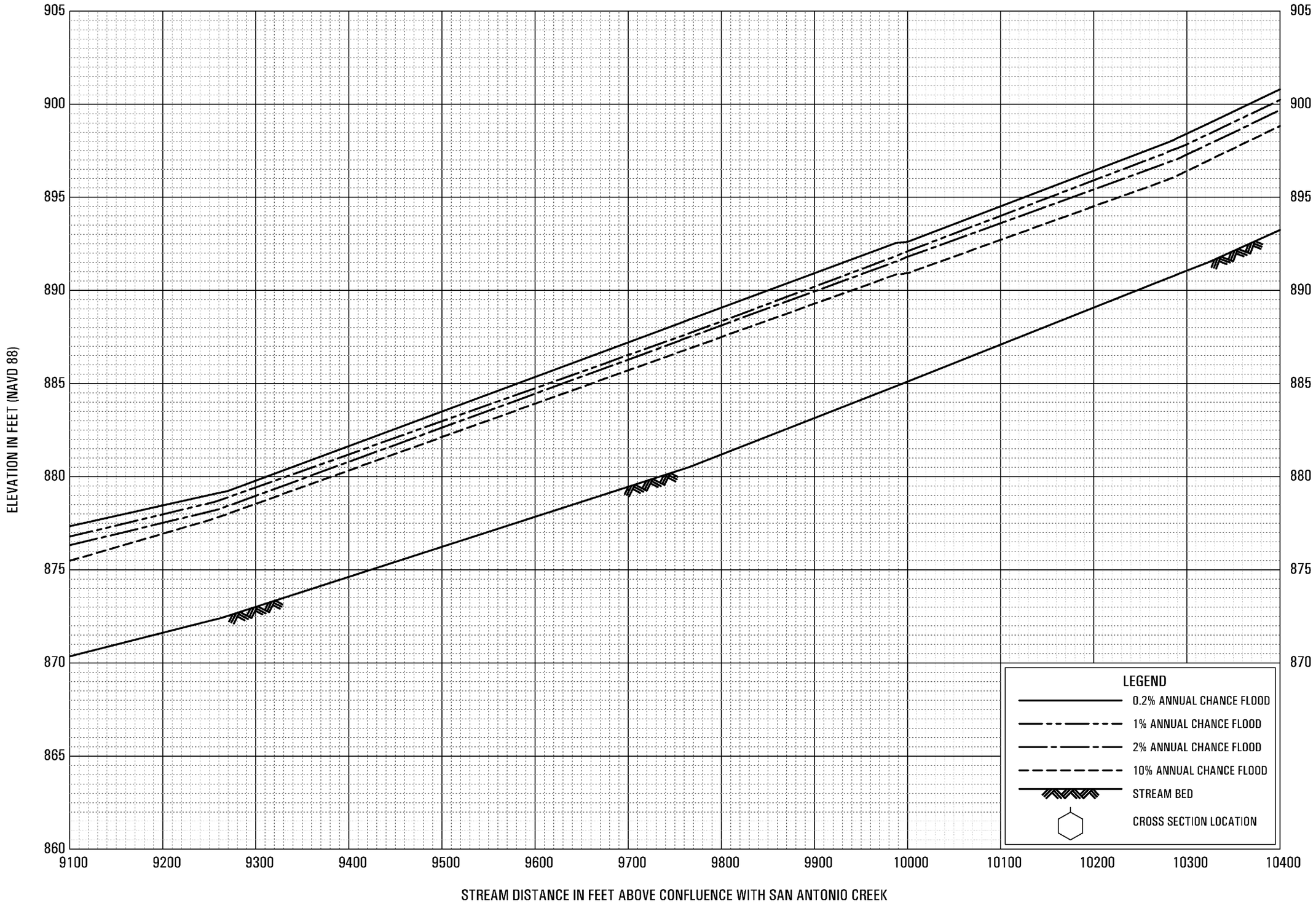

FLOOD PROFILES

THACHER CREEK

FEDERAL EMERGENCY MANAGEMENT AGENCY

VENTURA COUNTY, CA

AND INCORPORATED AREAS

165P

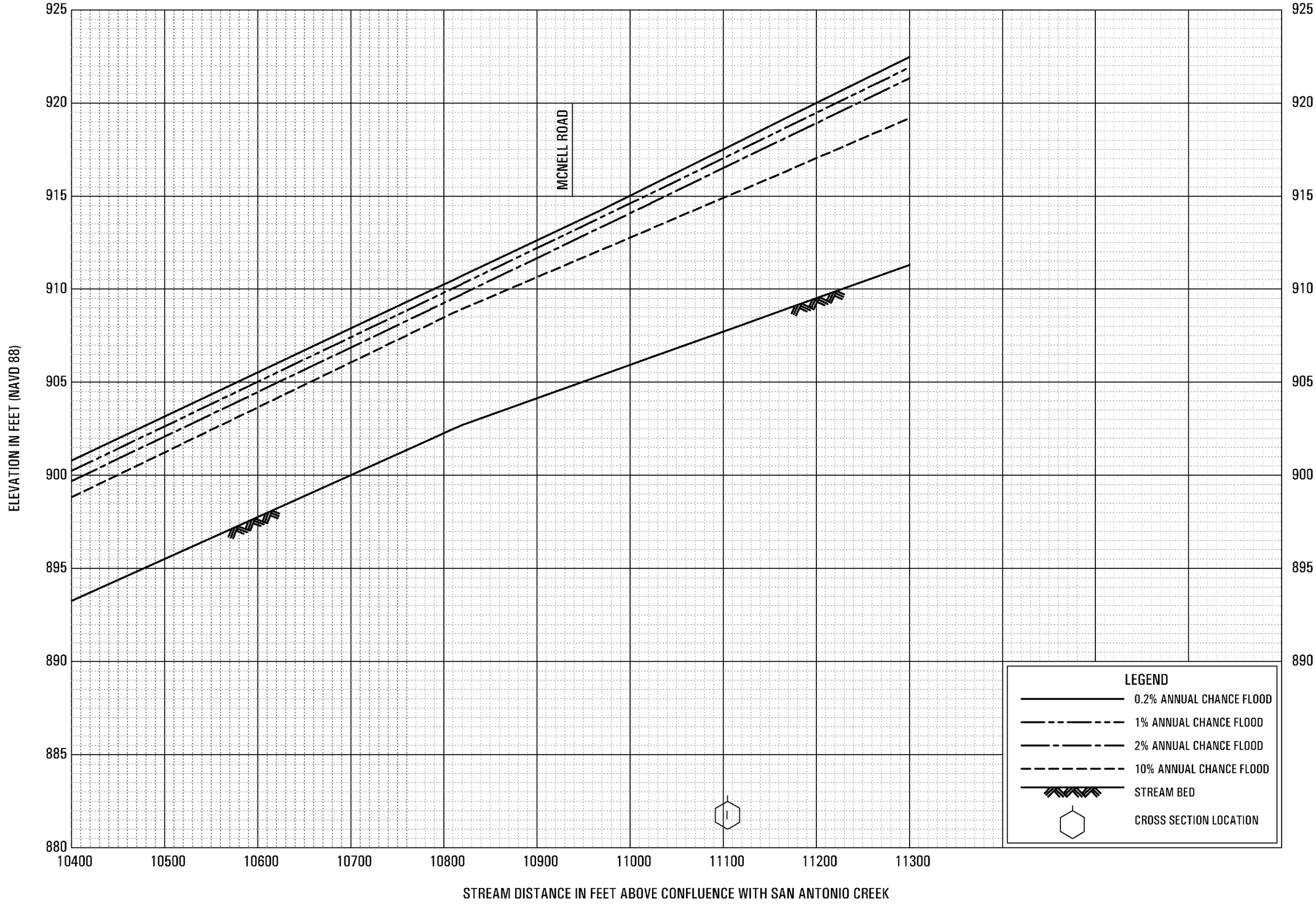

FLOOD PROFILES

THACHER CREEK

FEDERAL EMERGENCY MANAGEMENT AGENCY

VENTURA COUNTY, CA

AND INCORPORATED AREAS

166P

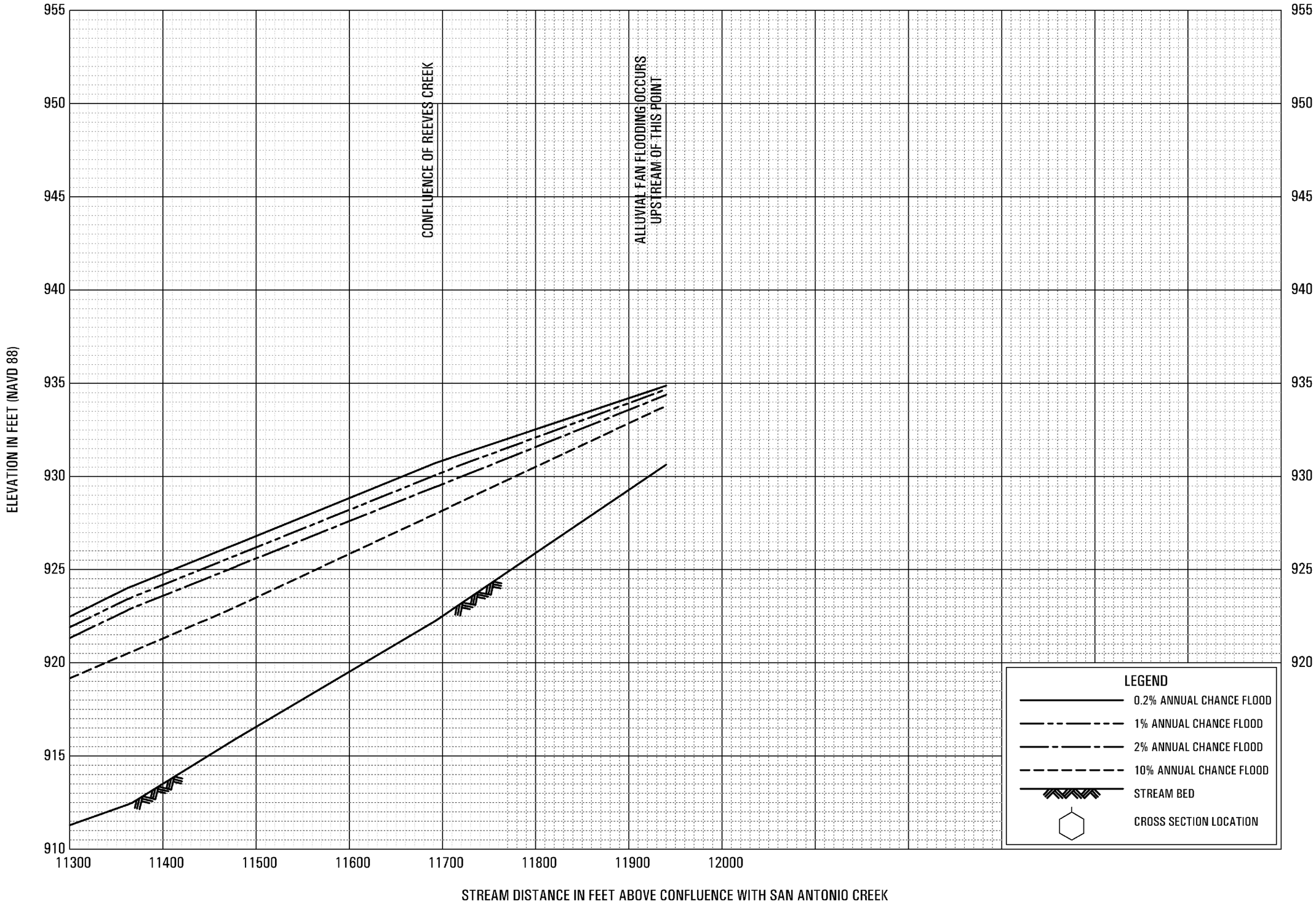

FLOOD PROFILES

THACHER CREEK

FEDERAL EMERGENCY MANAGEMENT AGENCY

VENTURA COUNTY, CA

AND INCORPORATED AREAS

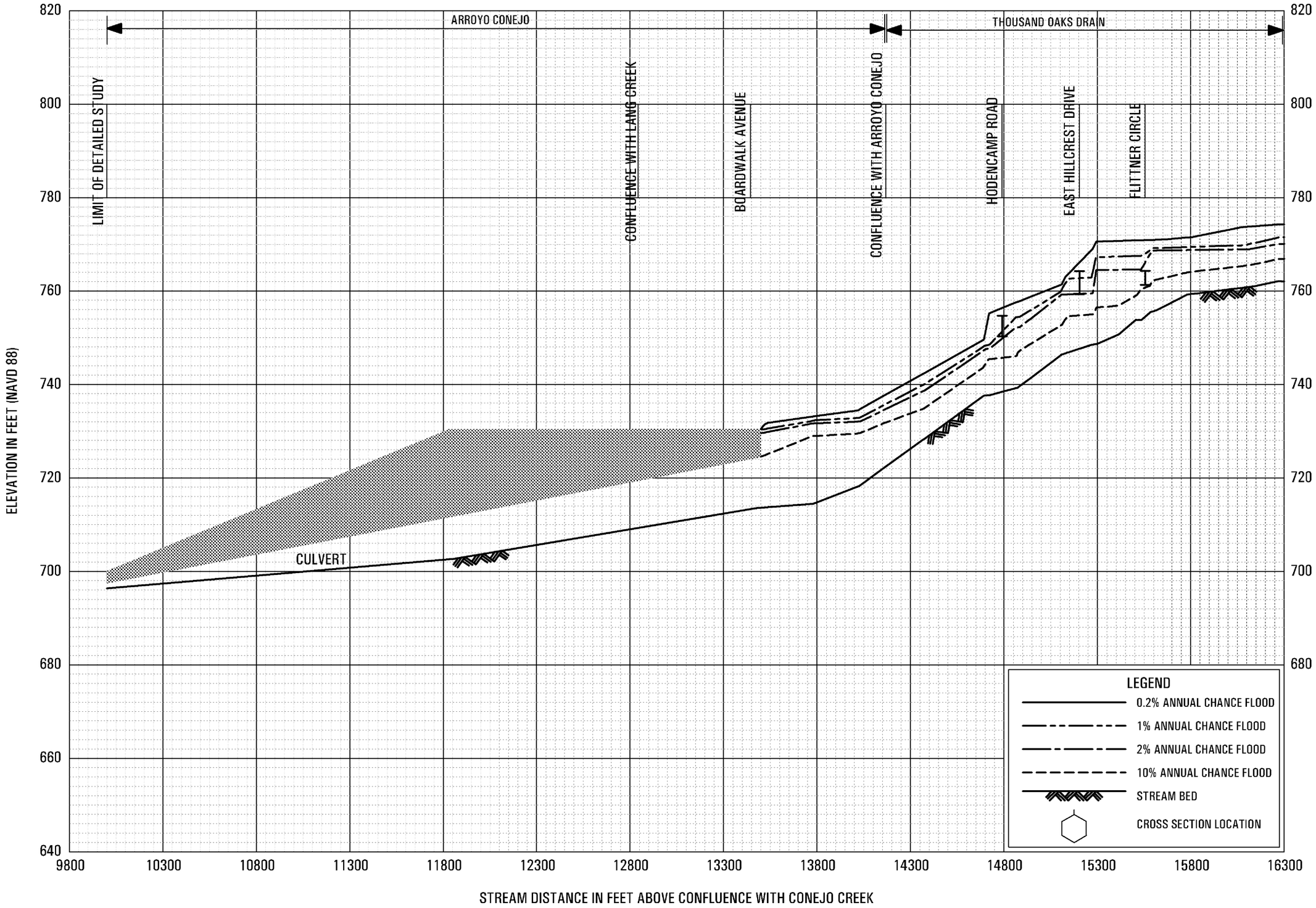

FLOOD PROFILES

ARROYO CONEJO / THOUSAND OAKS NORTH DRAIN

FEDERAL EMERGENCY MANAGEMENT AGENCY

VENTURA COUNTY, CA

AND INCORPORATED AREAS

168P

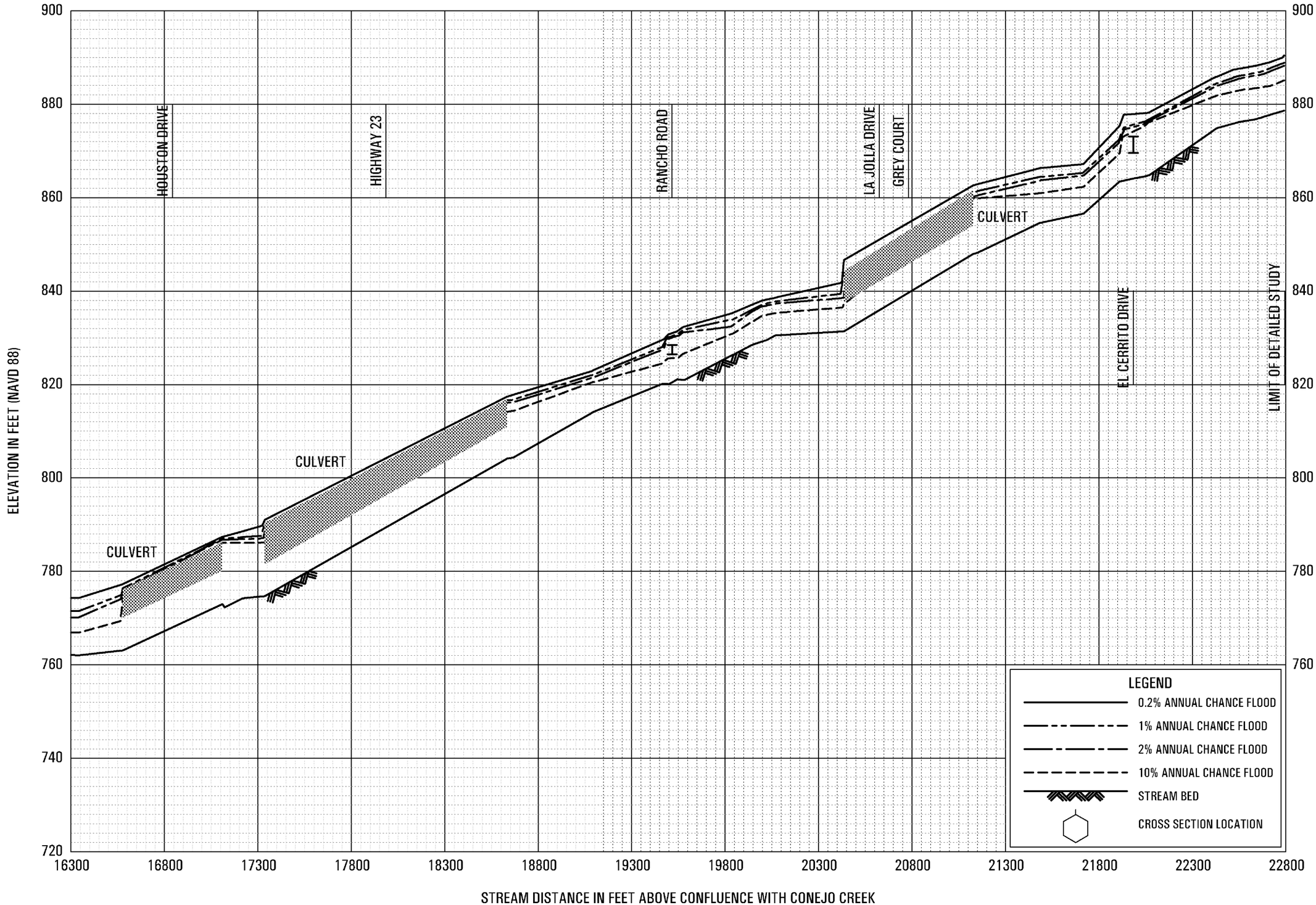

FLOOD PROFILES

ARROYO CONEJO / THOUSAND OAKS NORTH DRAIN

FEDERAL EMERGENCY MANAGEMENT AGENCY

VENTURA COUNTY, CA

AND INCORPORATED AREAS

169P

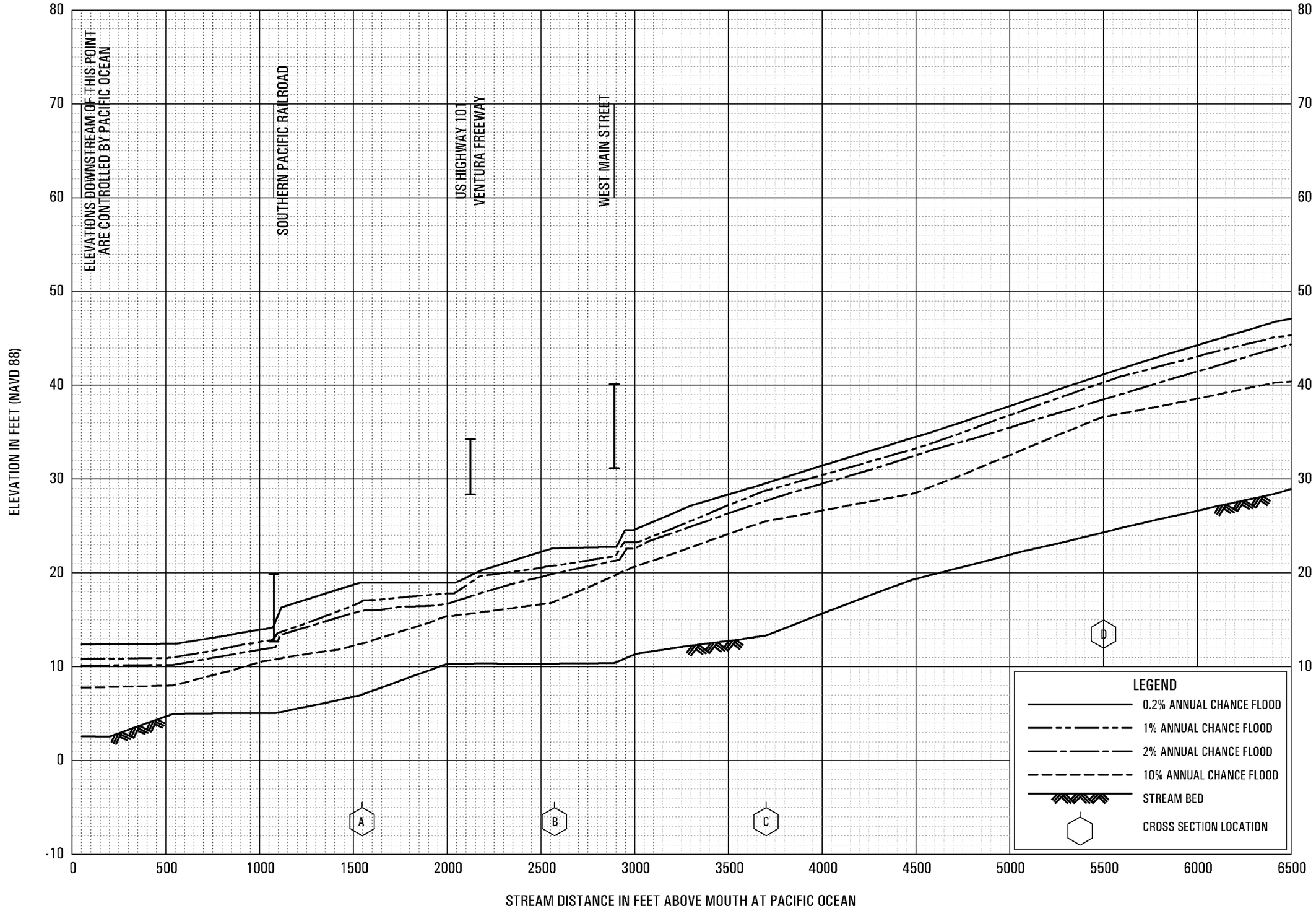

FLOOD PROFILES

VENTURA RIVER

FEDERAL EMERGENCY MANAGEMENT AGENCY

VENTURA COUNTY, CA

AND INCORPORATED AREAS

170P

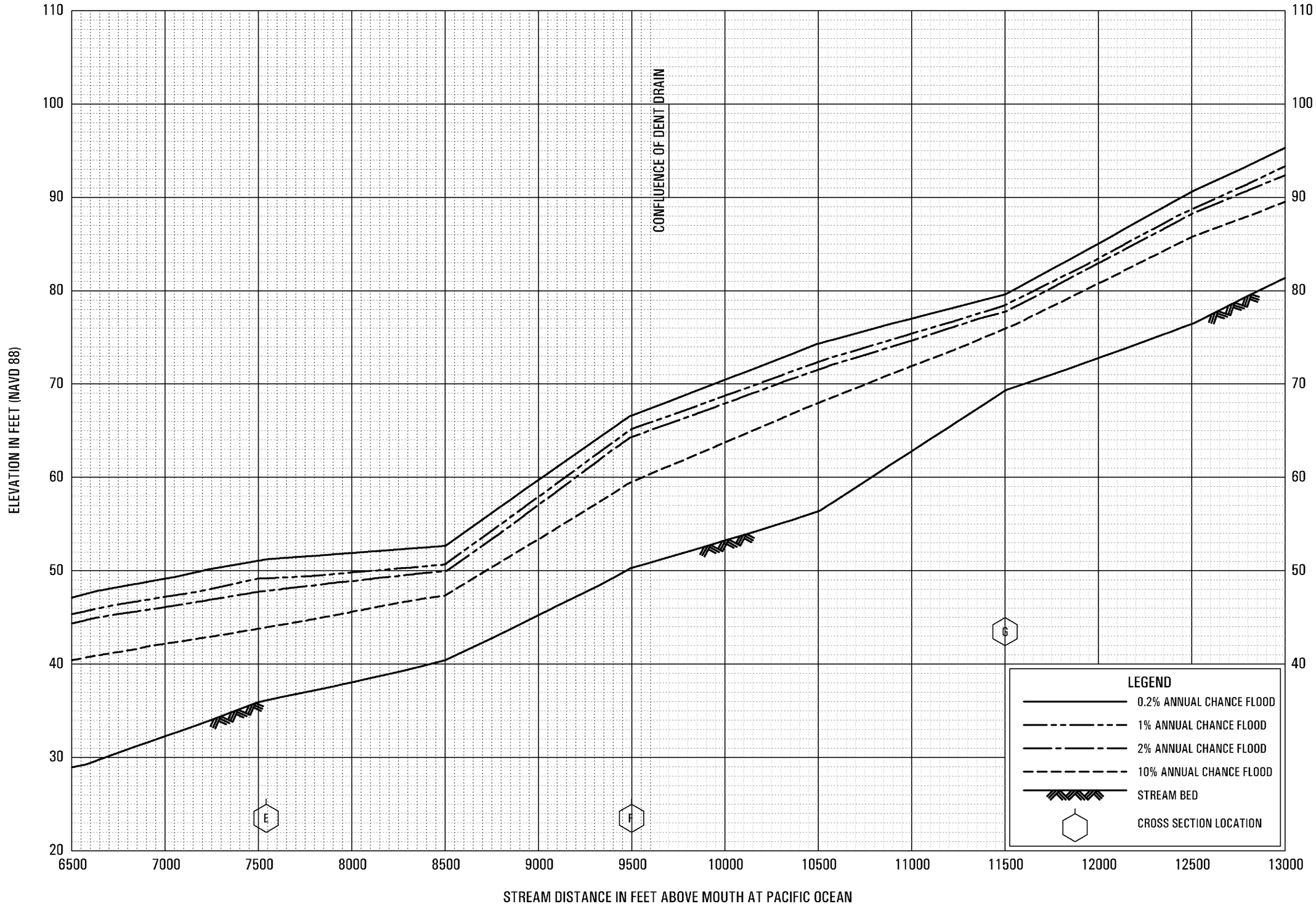

FLOOD PROFILES

VENTURA RIVER

FEDERAL EMERGENCY MANAGEMENT AGENCY

VENTURA COUNTY, CA

AND INCORPORATED AREAS

171P

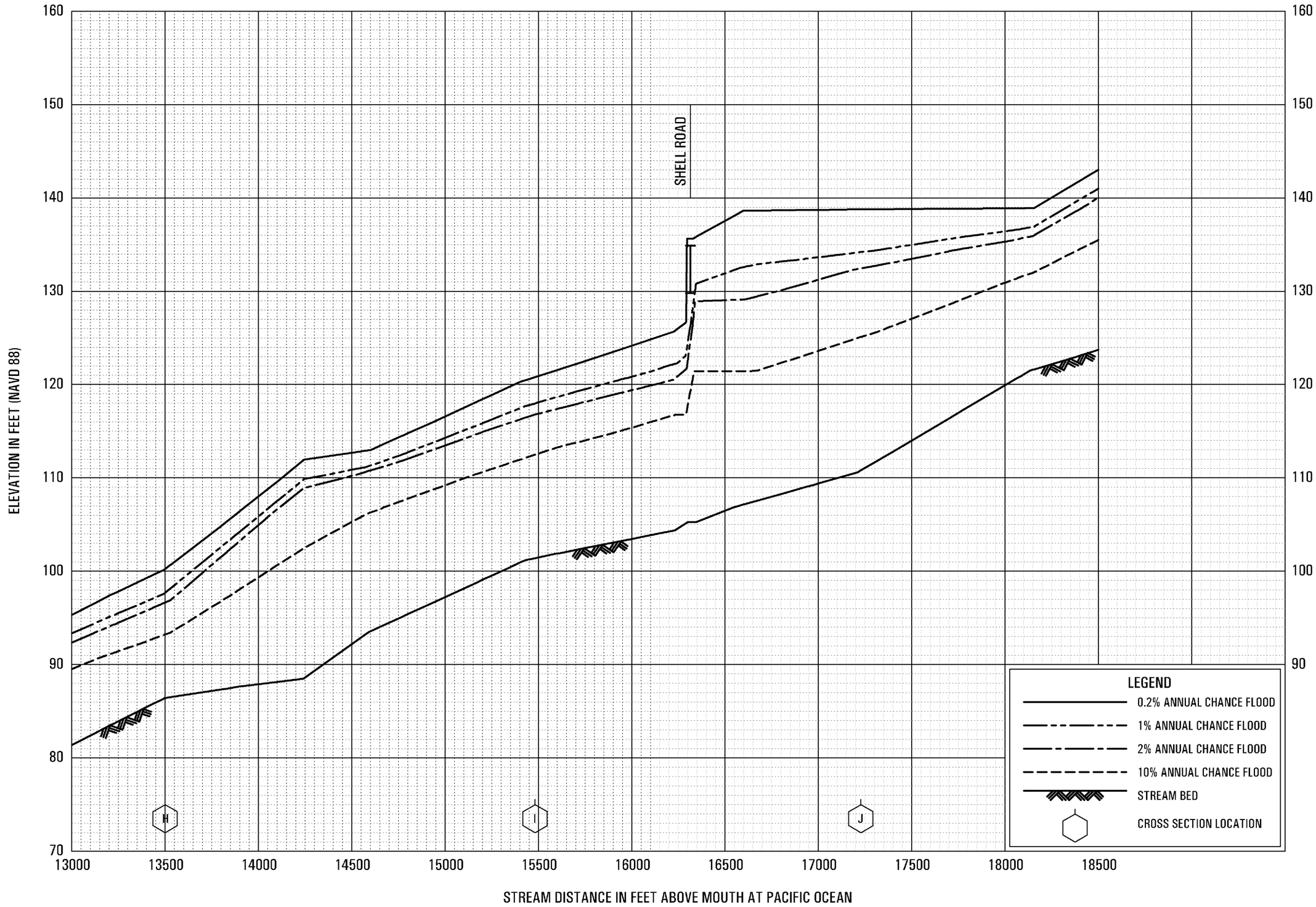

FLOOD PROFILES

VENTURA RIVER

FEDERAL EMERGENCY MANAGEMENT AGENCY

VENTURA COUNTY, CA

AND INCORPORATED AREAS

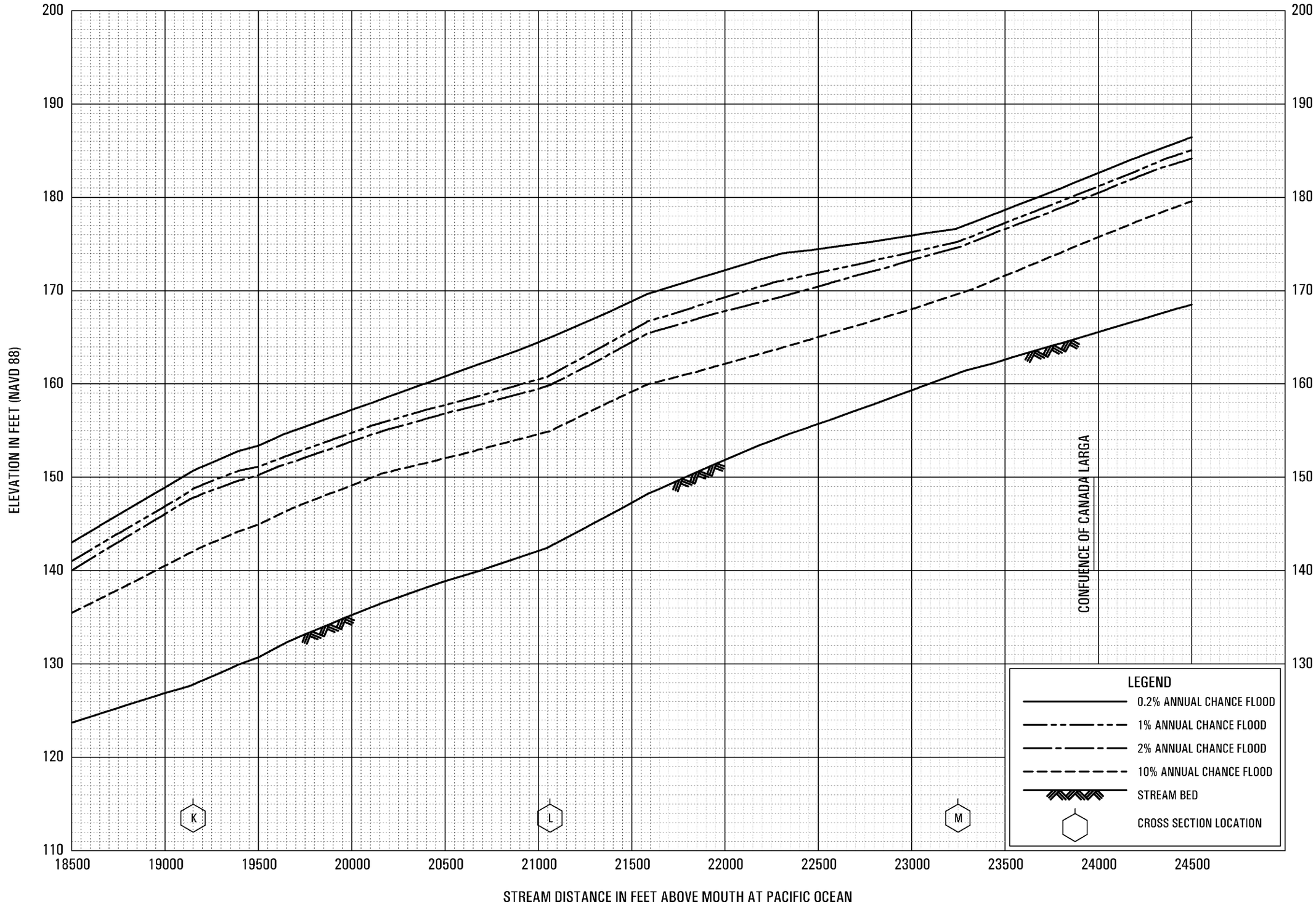

FLOOD PROFILES

VENTURA RIVER

FEDERAL EMERGENCY MANAGEMENT AGENCY

VENTURA COUNTY, CA

AND INCORPORATED AREAS

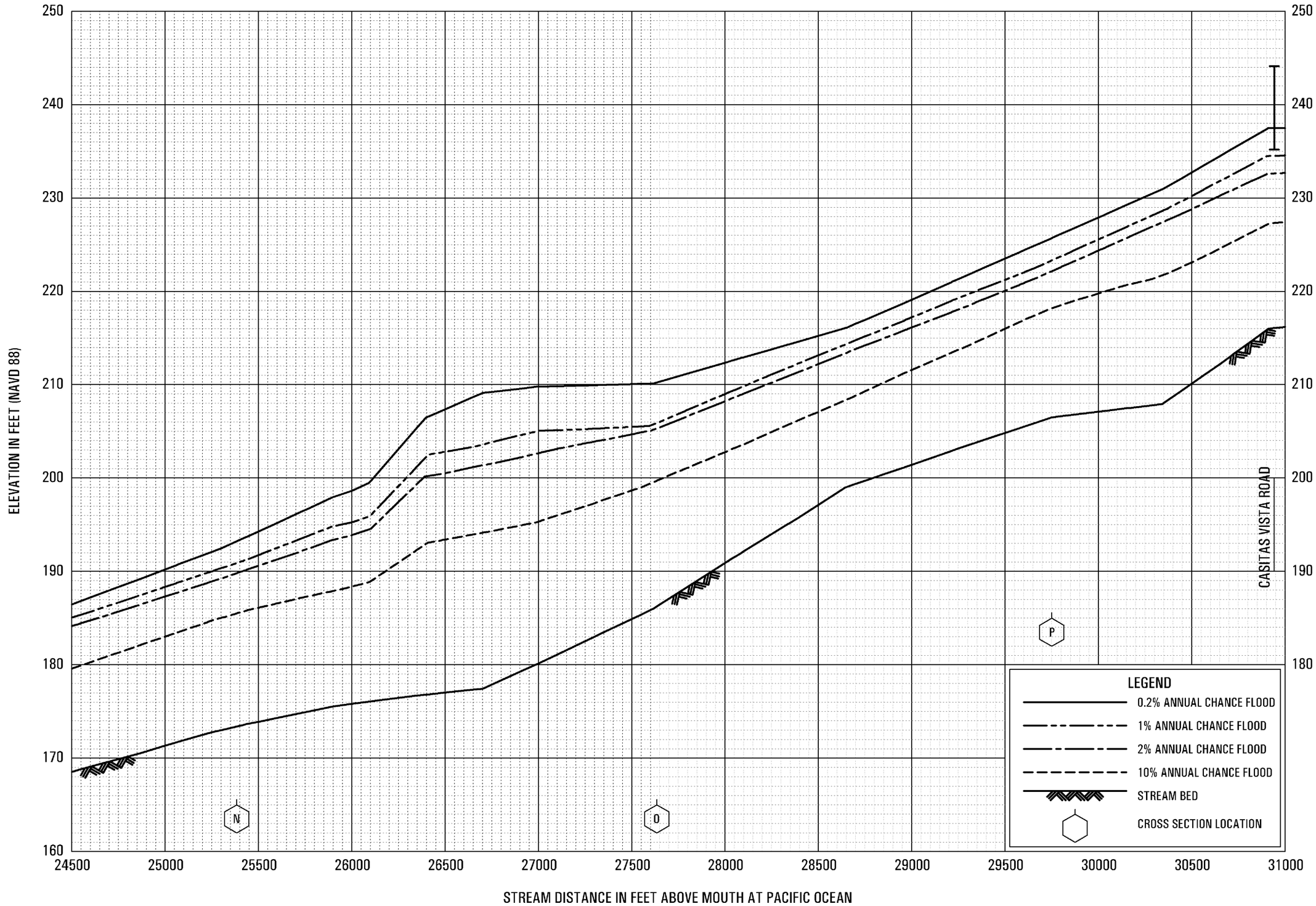

FLOOD PROFILES

VENTURA RIVER

FEDERAL EMERGENCY MANAGEMENT AGENCY

VENTURA COUNTY, CA

AND INCORPORATED AREAS

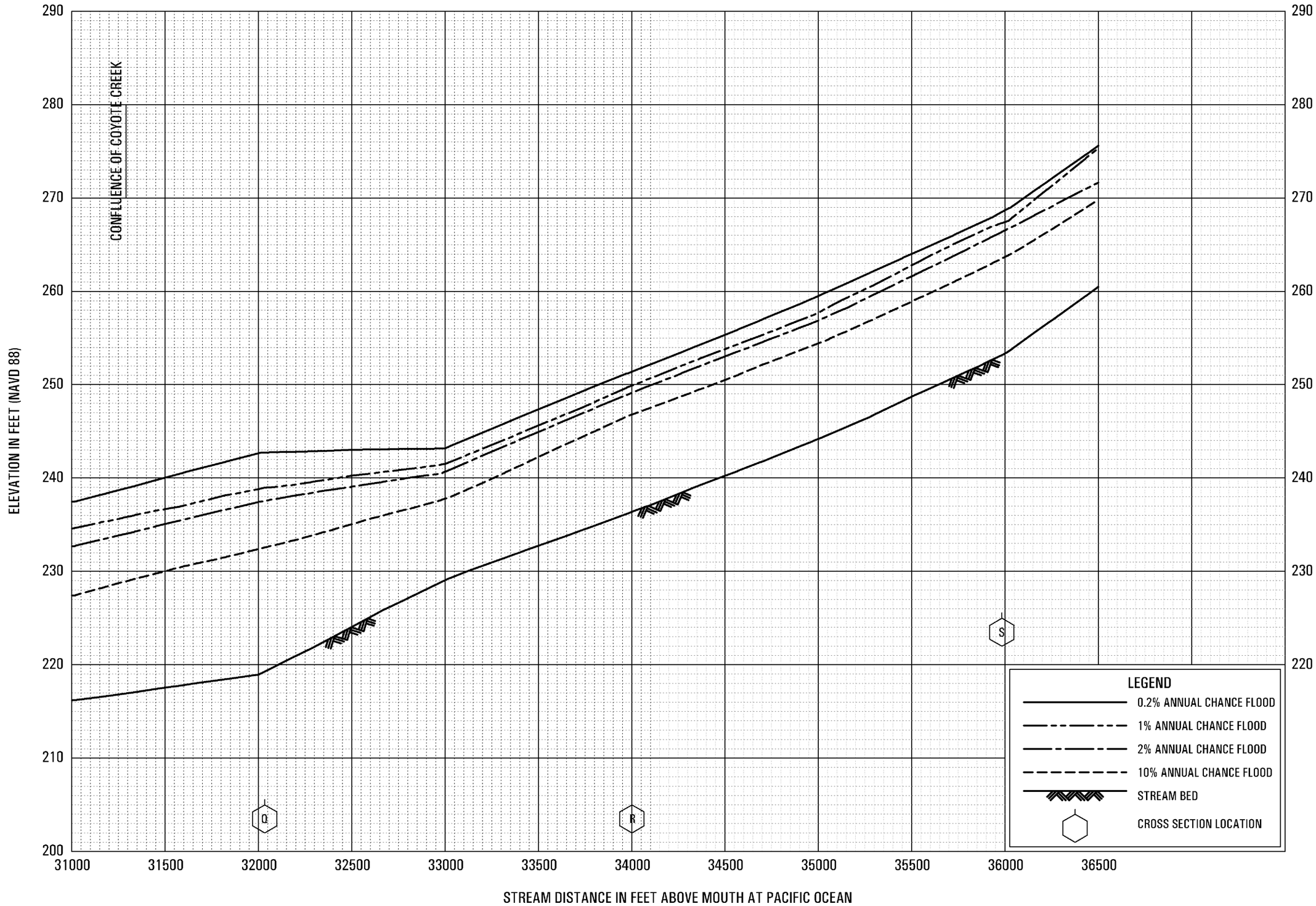

FLOOD PROFILES

VENTURA RIVER

FEDERAL EMERGENCY MANAGEMENT AGENCY

VENTURA COUNTY, CA

AND INCORPORATED AREAS

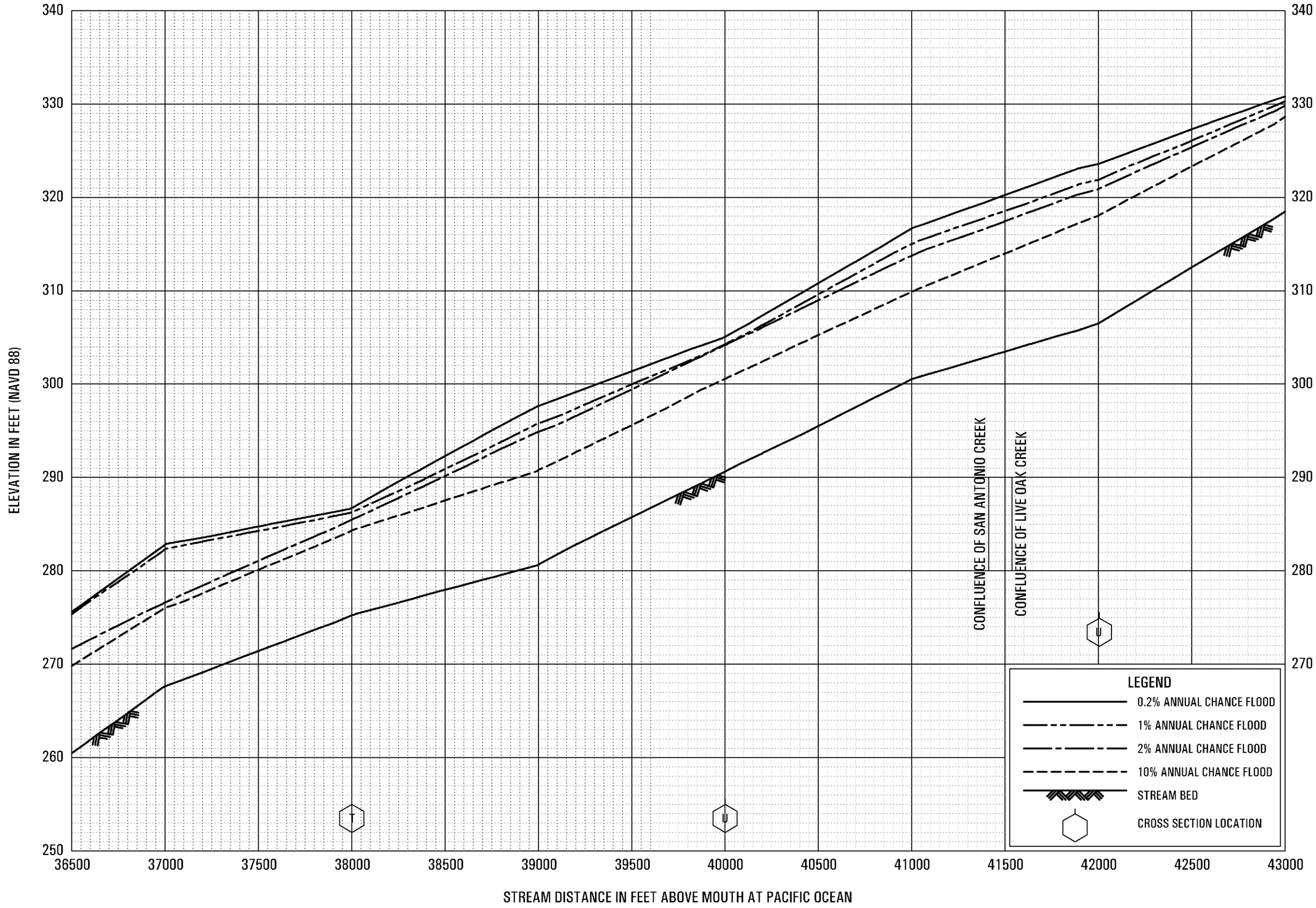

FLOOD PROFILES

VENTURA RIVER

FEDERAL EMERGENCY MANAGEMENT AGENCY

VENTURA COUNTY, CA

AND INCORPORATED AREAS

176P

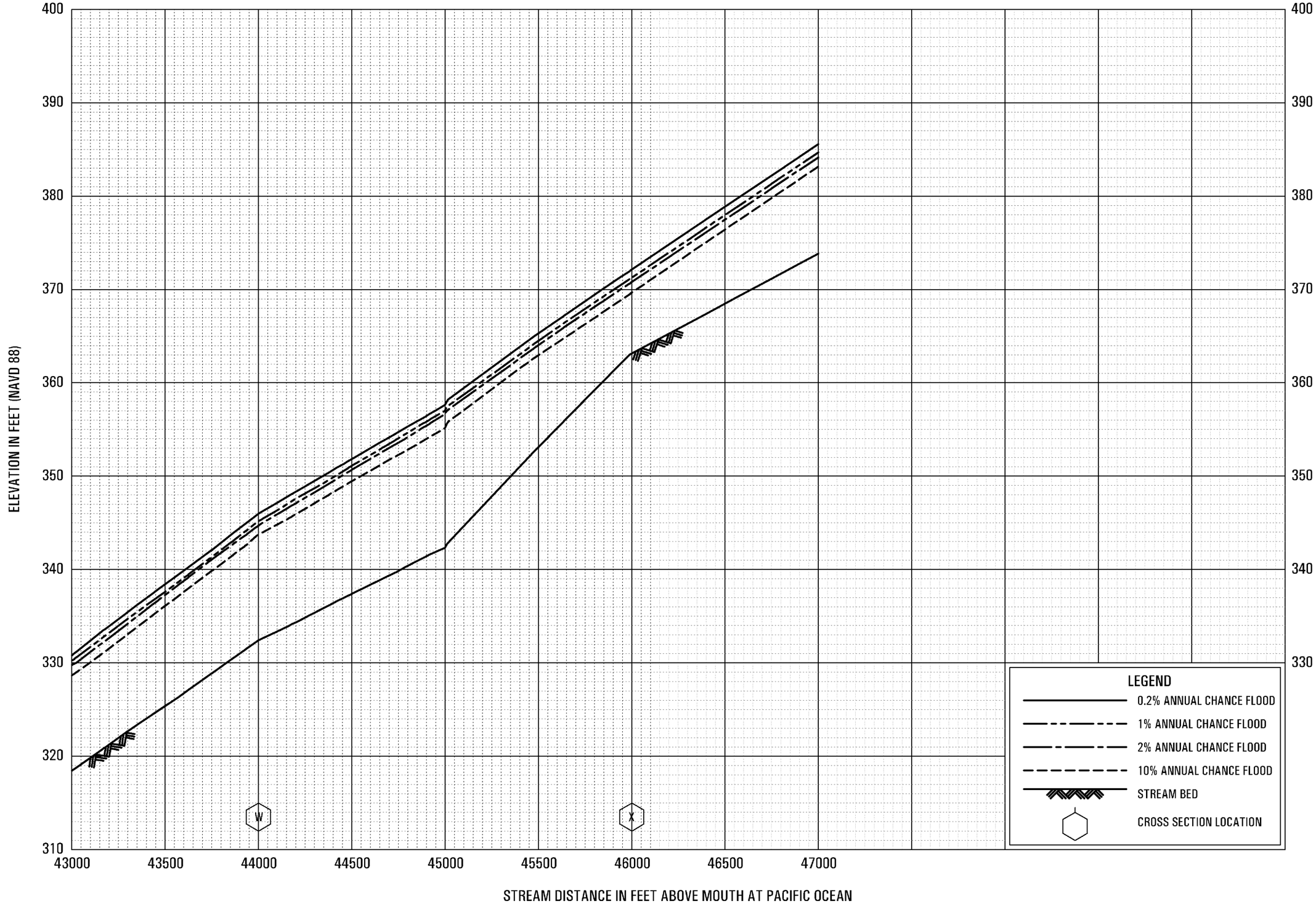

FLOOD PROFILES

VENTURA RIVER

FEDERAL EMERGENCY MANAGEMENT AGENCY

VENTURA COUNTY, CA

AND INCORPORATED AREAS

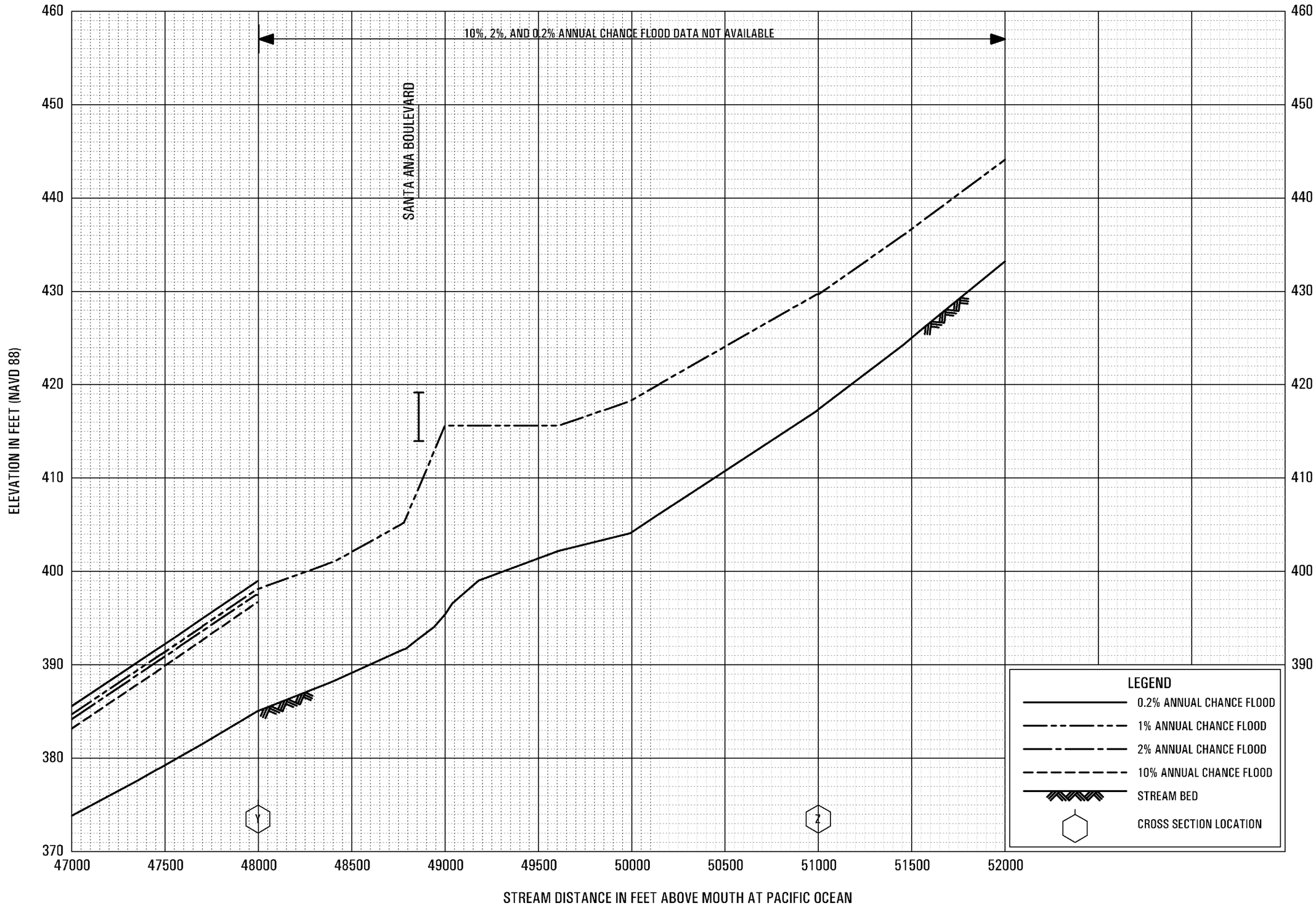

FLOOD PROFILES

VENTURA RIVER

FEDERAL EMERGENCY MANAGEMENT AGENCY

VENTURA COUNTY, CA

AND INCORPORATED AREAS

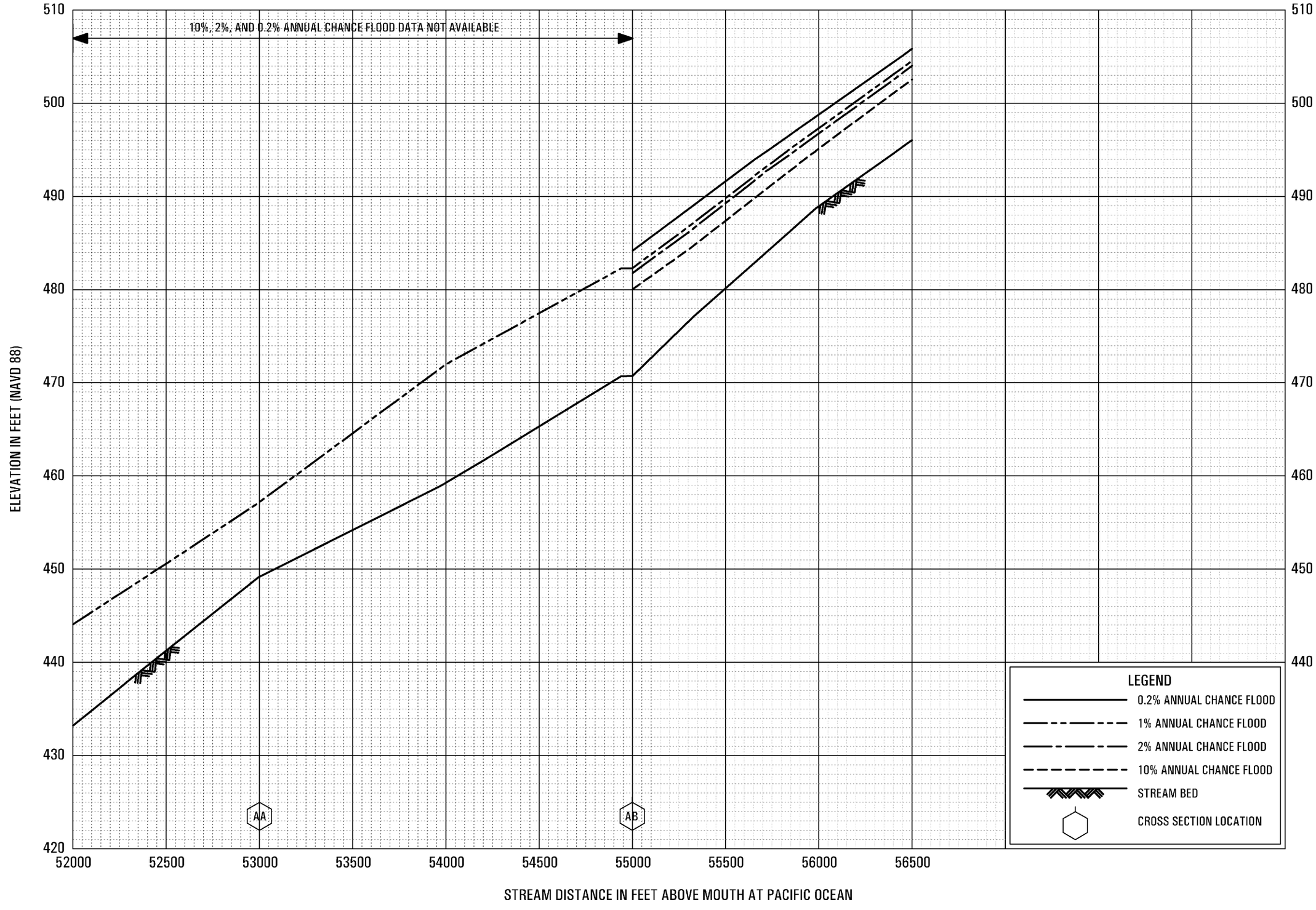

FLOOD PROFILES

VENTURA RIVER

FEDERAL EMERGENCY MANAGEMENT AGENCY

VENTURA COUNTY, CA

AND INCORPORATED AREAS

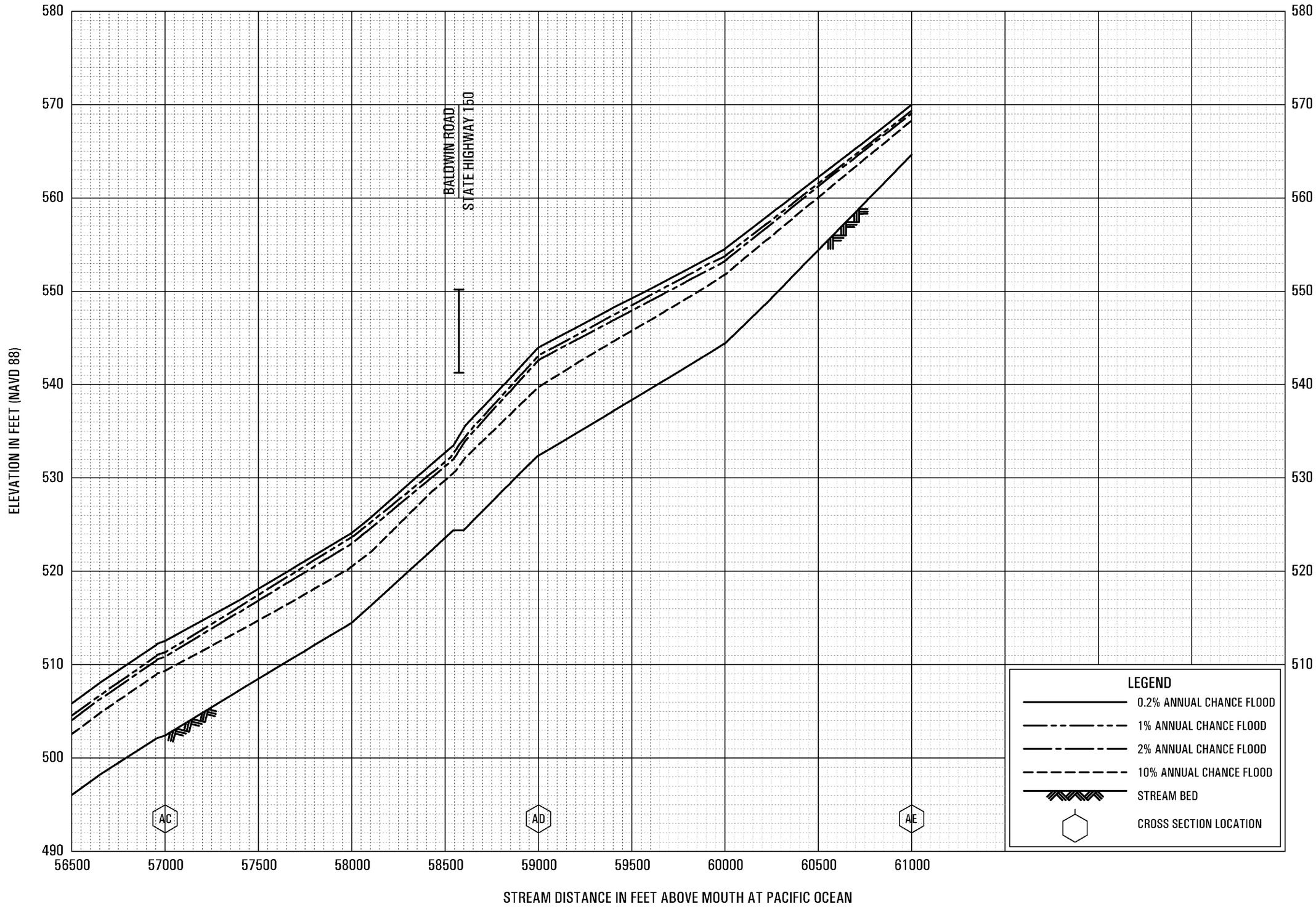

FLOOD PROFILES

VENTURA RIVER

FEDERAL EMERGENCY MANAGEMENT AGENCY

VENTURA COUNTY, CA

AND INCORPORATED AREAS

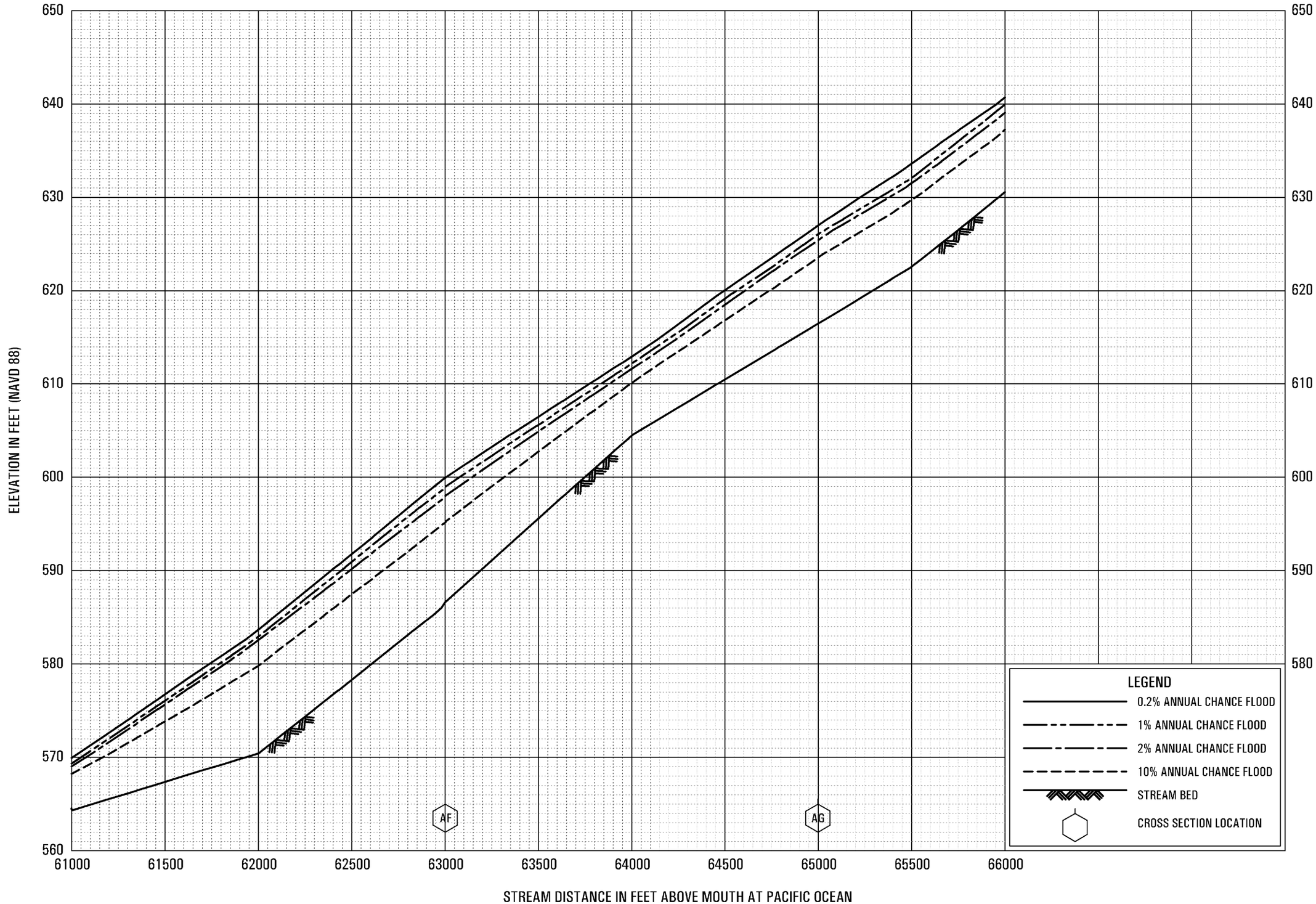

FLOOD PROFILES

VENTURA RIVER

FEDERAL EMERGENCY MANAGEMENT AGENCY

VENTURA COUNTY, CA

AND INCORPORATED AREAS

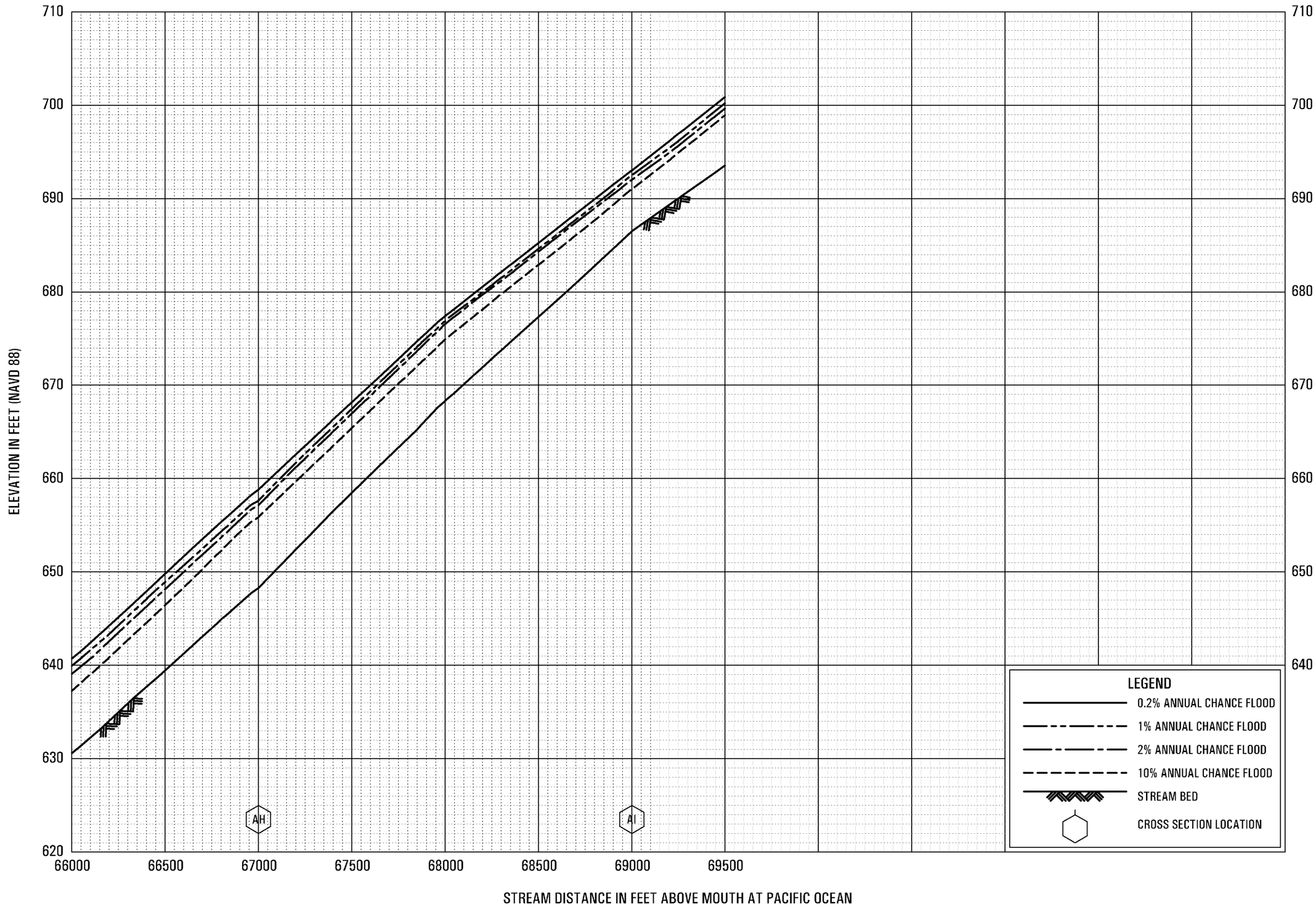

FLOOD PROFILES

VENTURA RIVER

FEDERAL EMERGENCY MANAGEMENT AGENCY

VENTURA COUNTY, CA

AND INCORPORATED AREAS

182P

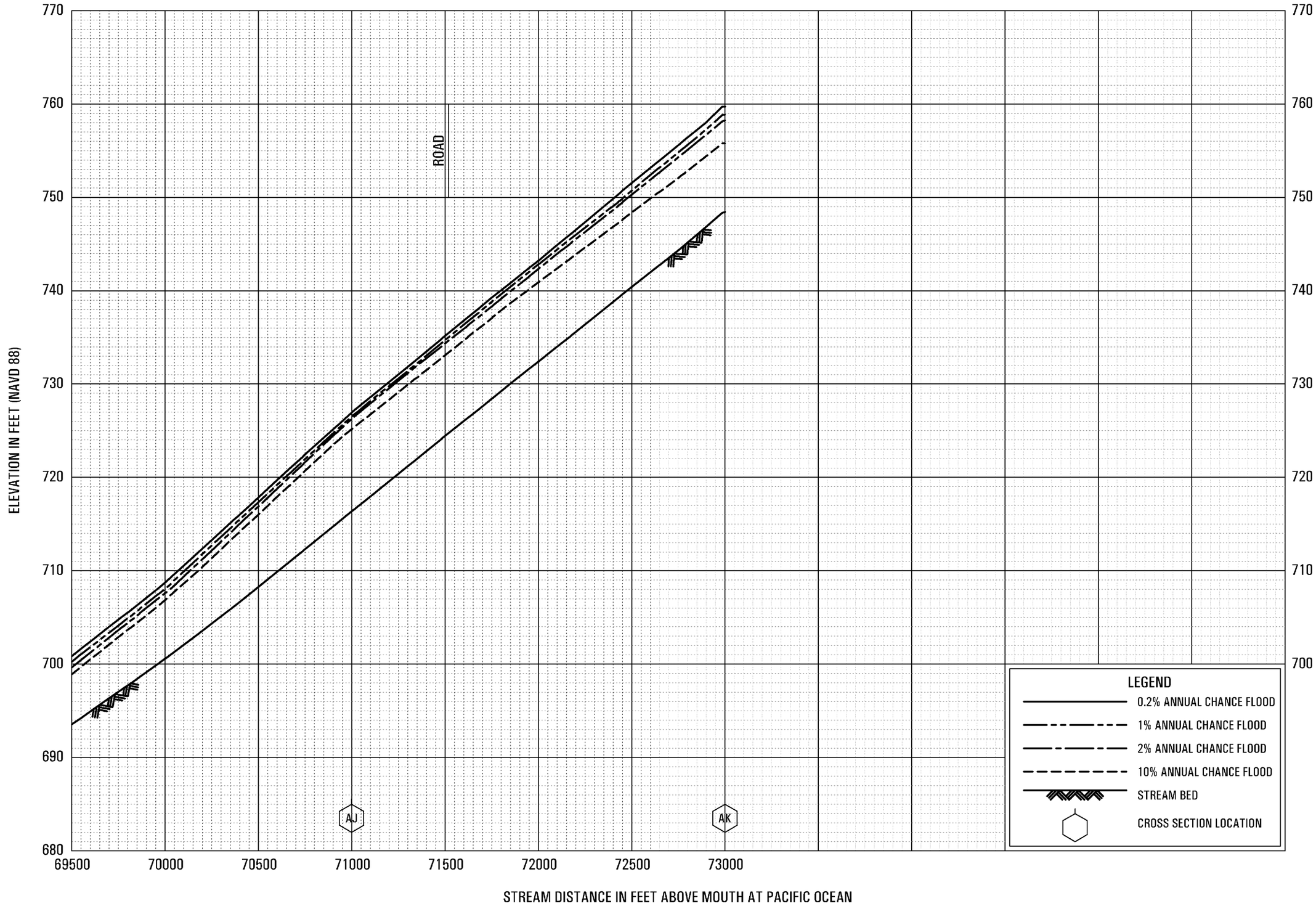

FLOOD PROFILES

VENTURA RIVER

FEDERAL EMERGENCY MANAGEMENT AGENCY

VENTURA COUNTY, CA

AND INCORPORATED AREAS

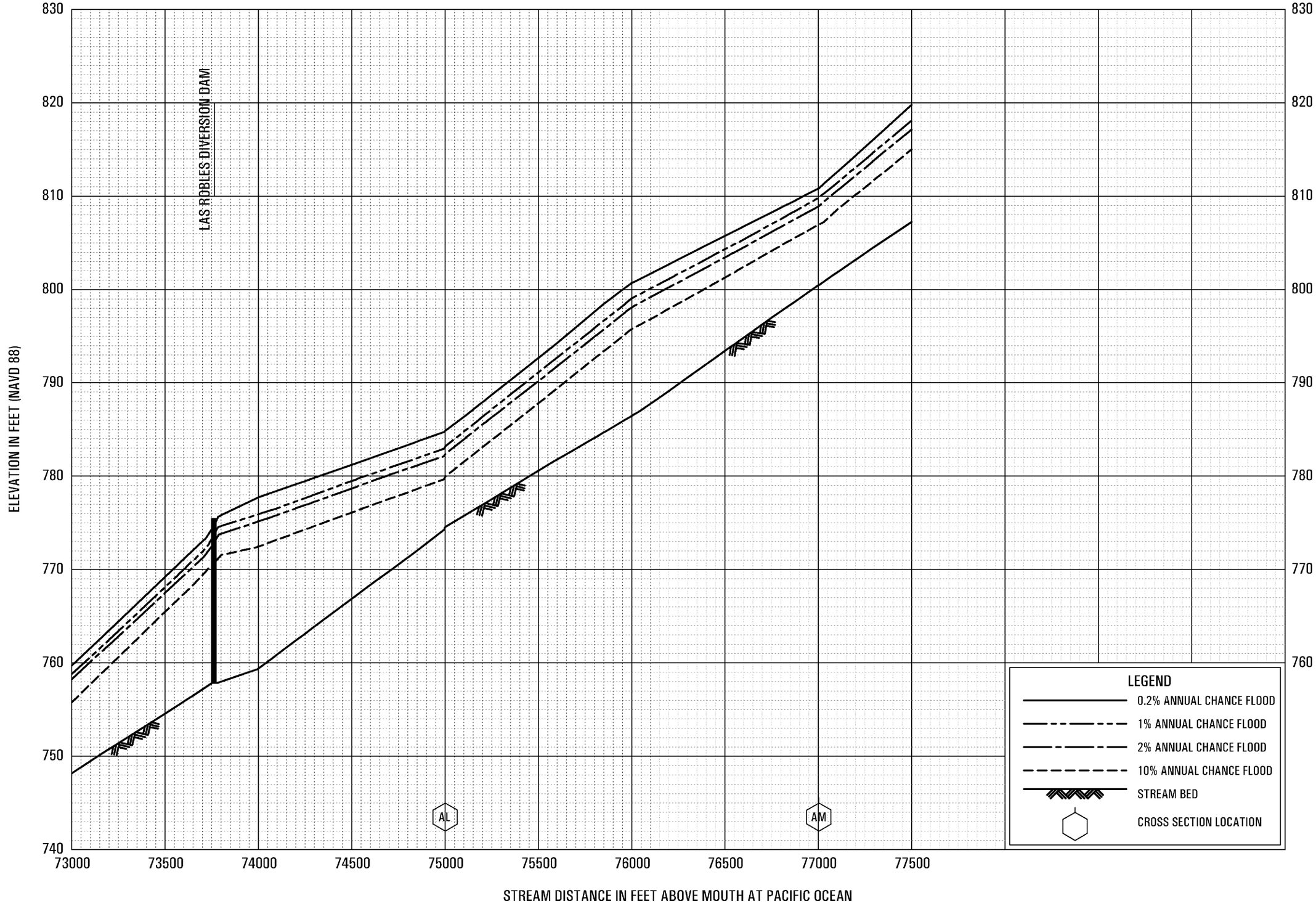

FLOOD PROFILES

VENTURA RIVER

FEDERAL EMERGENCY MANAGEMENT AGENCY

VENTURA COUNTY, CA

AND INCORPORATED AREAS

184P

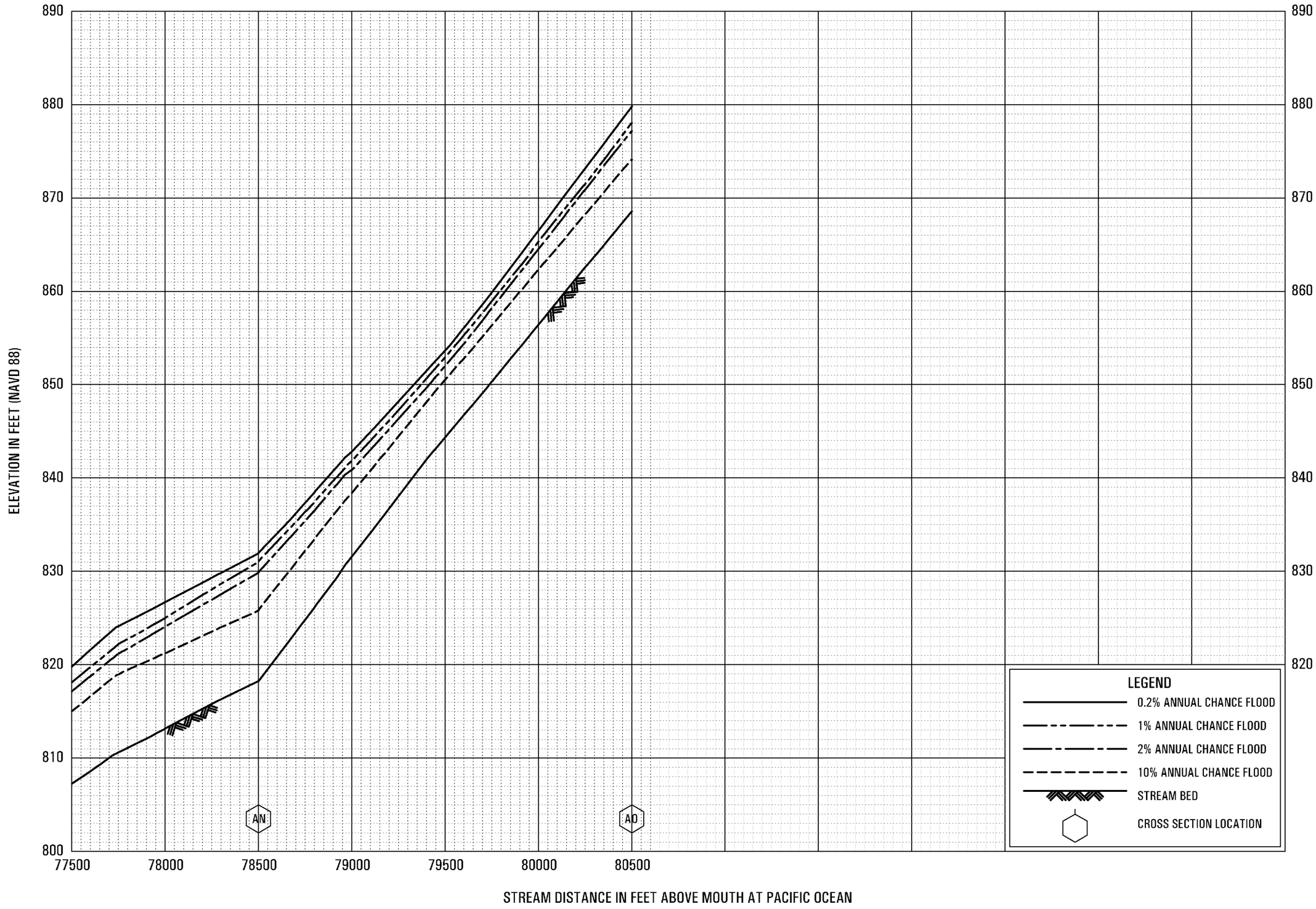

FLOOD PROFILES

VENTURA RIVER

FEDERAL EMERGENCY MANAGEMENT AGENCY

VENTURA COUNTY, CA

AND INCORPORATED AREAS

185P

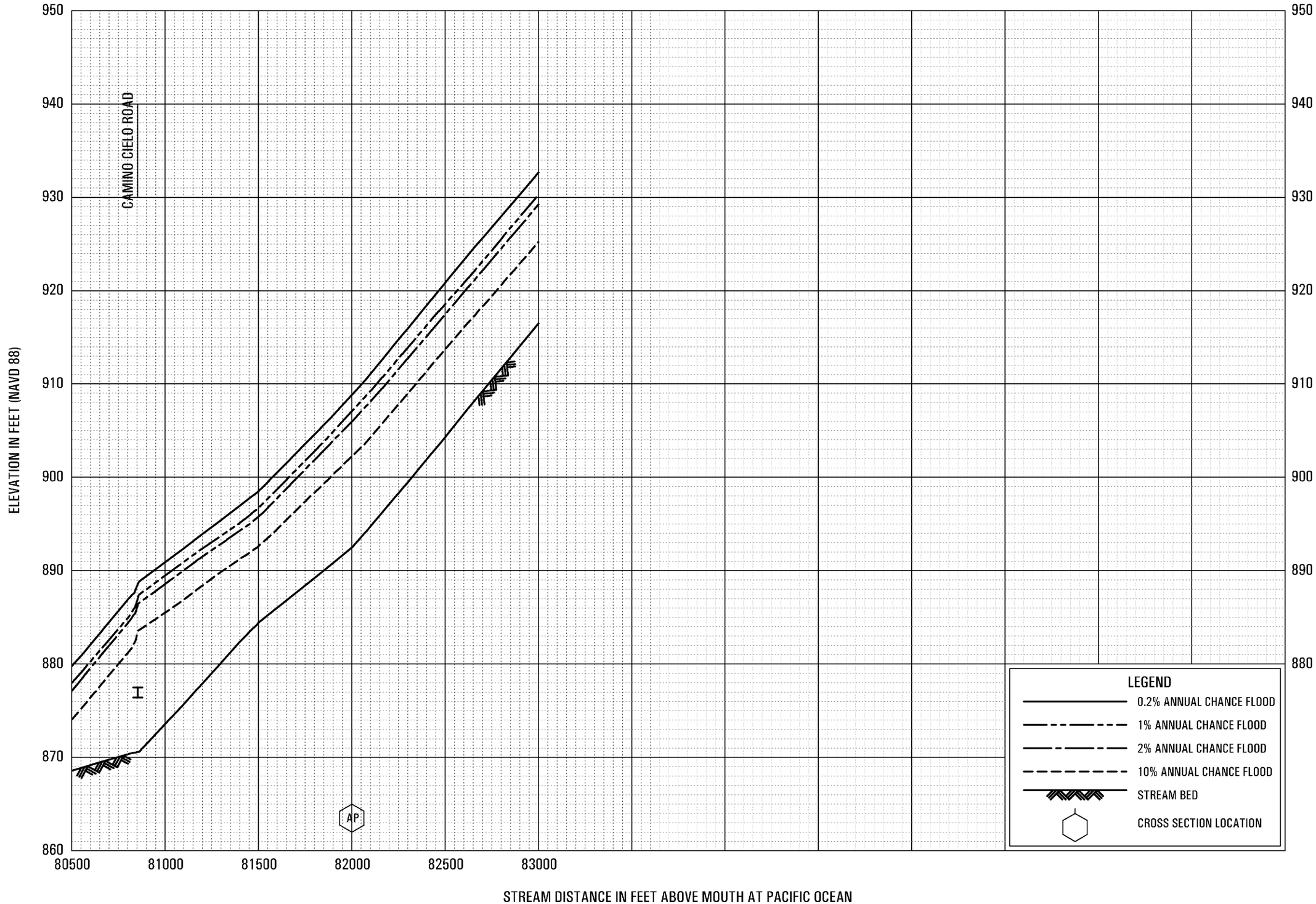

FLOOD PROFILES

VENTURA RIVER

FEDERAL EMERGENCY MANAGEMENT AGENCY

VENTURA COUNTY, CA

AND INCORPORATED AREAS

186P

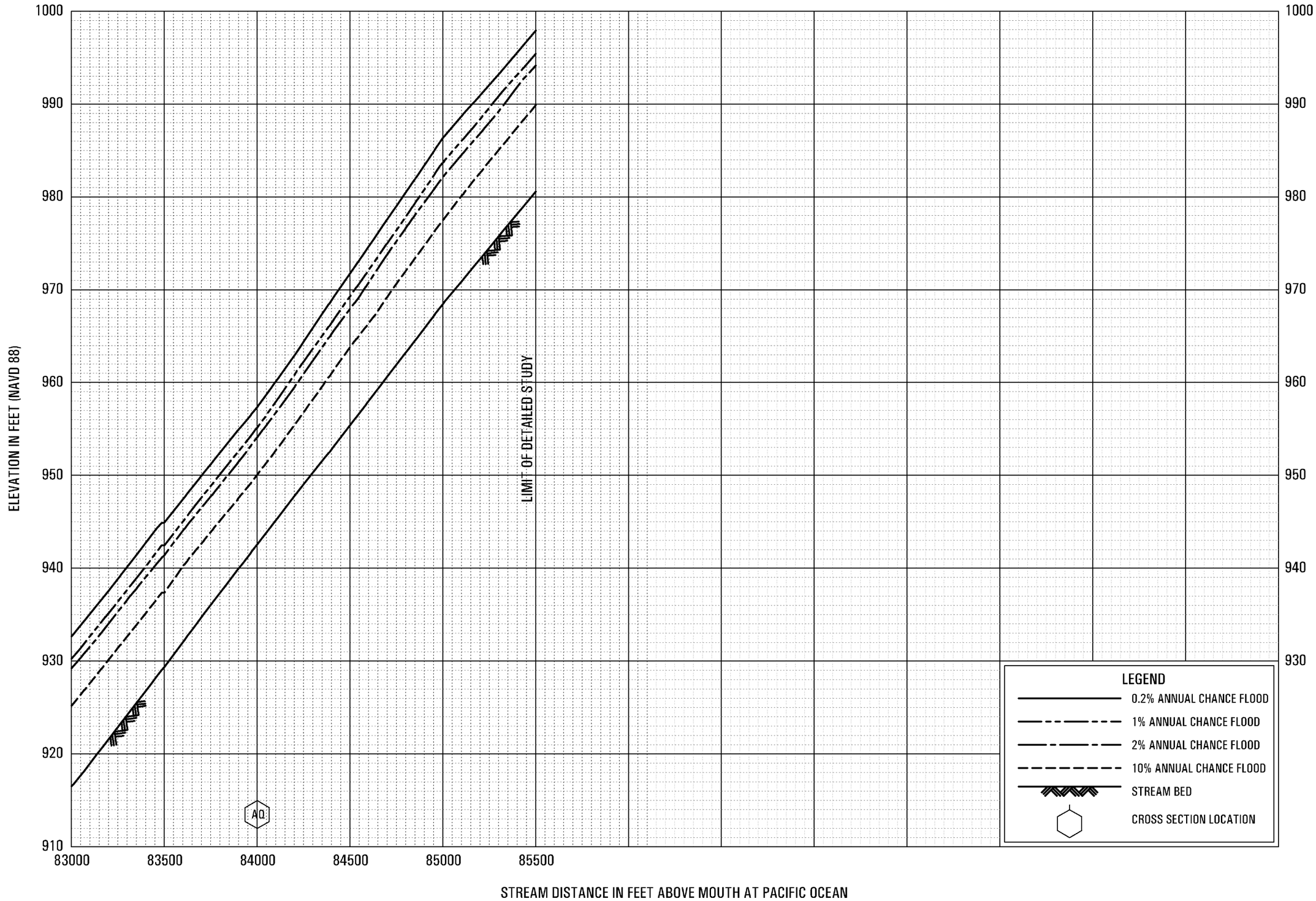

FLOOD PROFILES

VENTURA RIVER

FEDERAL EMERGENCY MANAGEMENT AGENCY

VENTURA COUNTY, CA

AND INCORPORATED AREAS

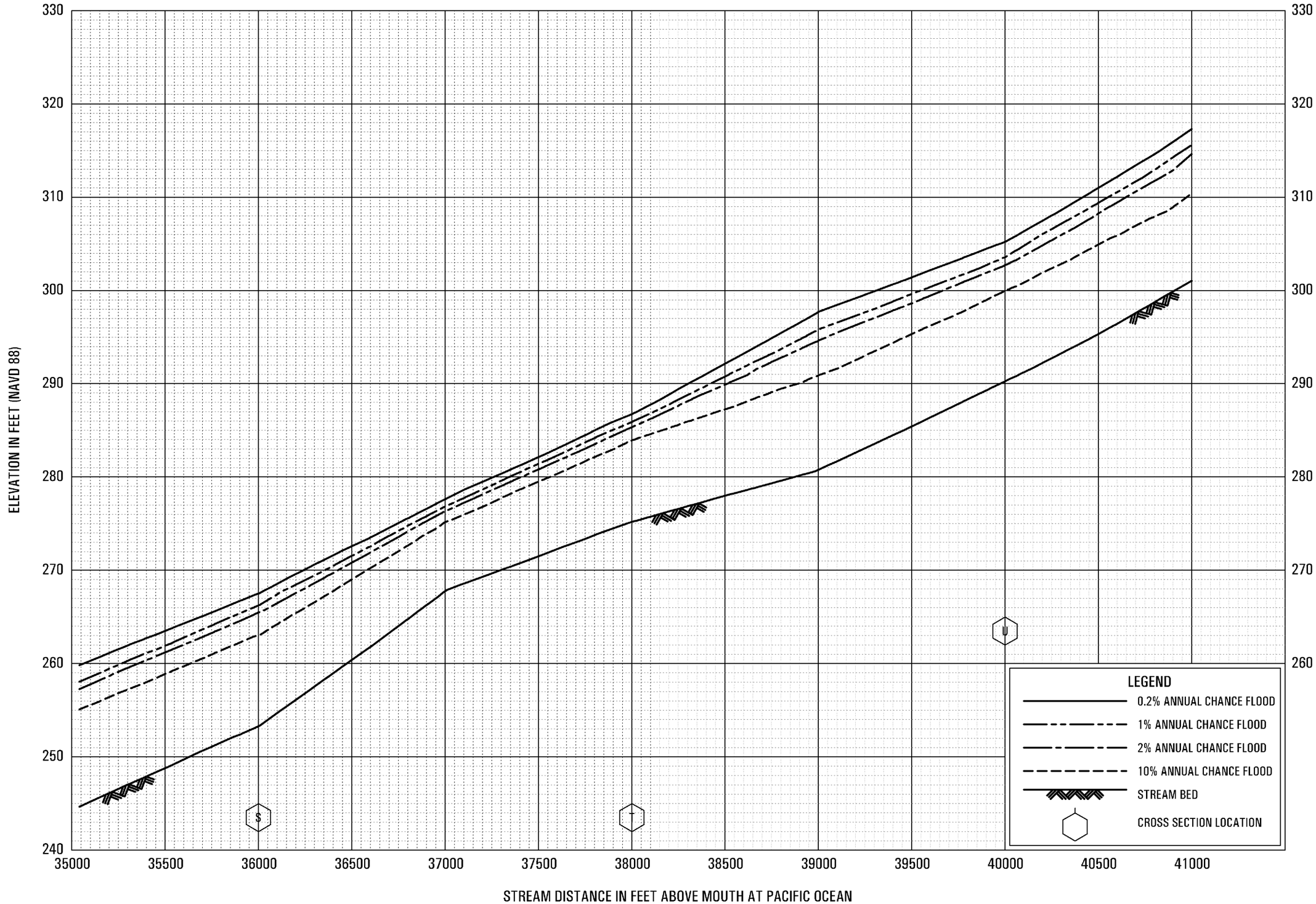

FLOOD PROFILES

VENTURA RIVER WITHOUT CONSIDERATION OF LEVEE

FEDERAL EMERGENCY MANAGEMENT AGENCY

VENTURA COUNTY, CA

AND INCORPORATED AREAS

188P

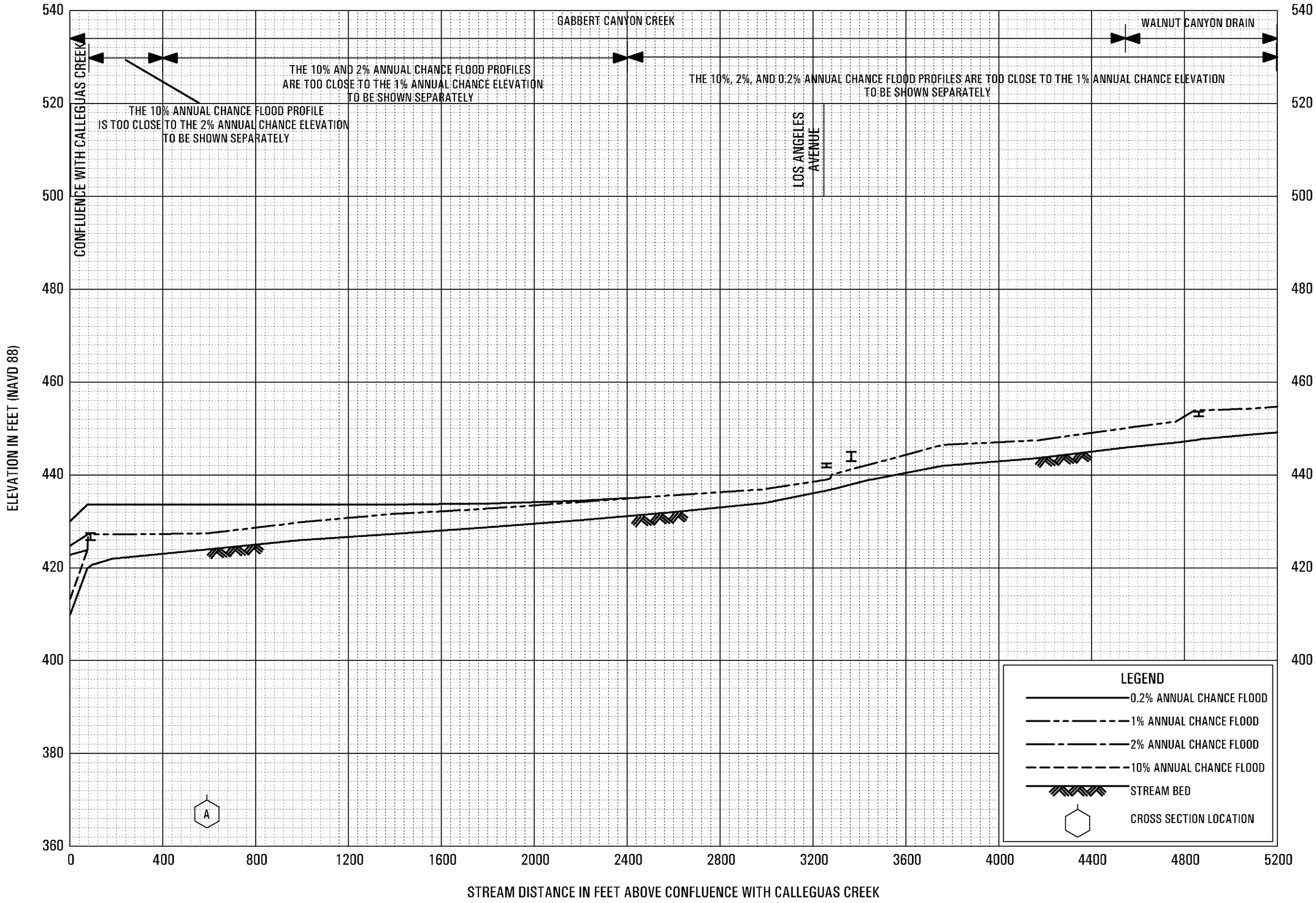

FLOOD PROFILES

WALNUT CANYON DRAIN/GABBERT CANYON CREEK

FEDERAL EMERGENCY MANAGEMENT AGENCY

VENTURA COUNTY, CA

AND INCORPORATED AREAS

189P

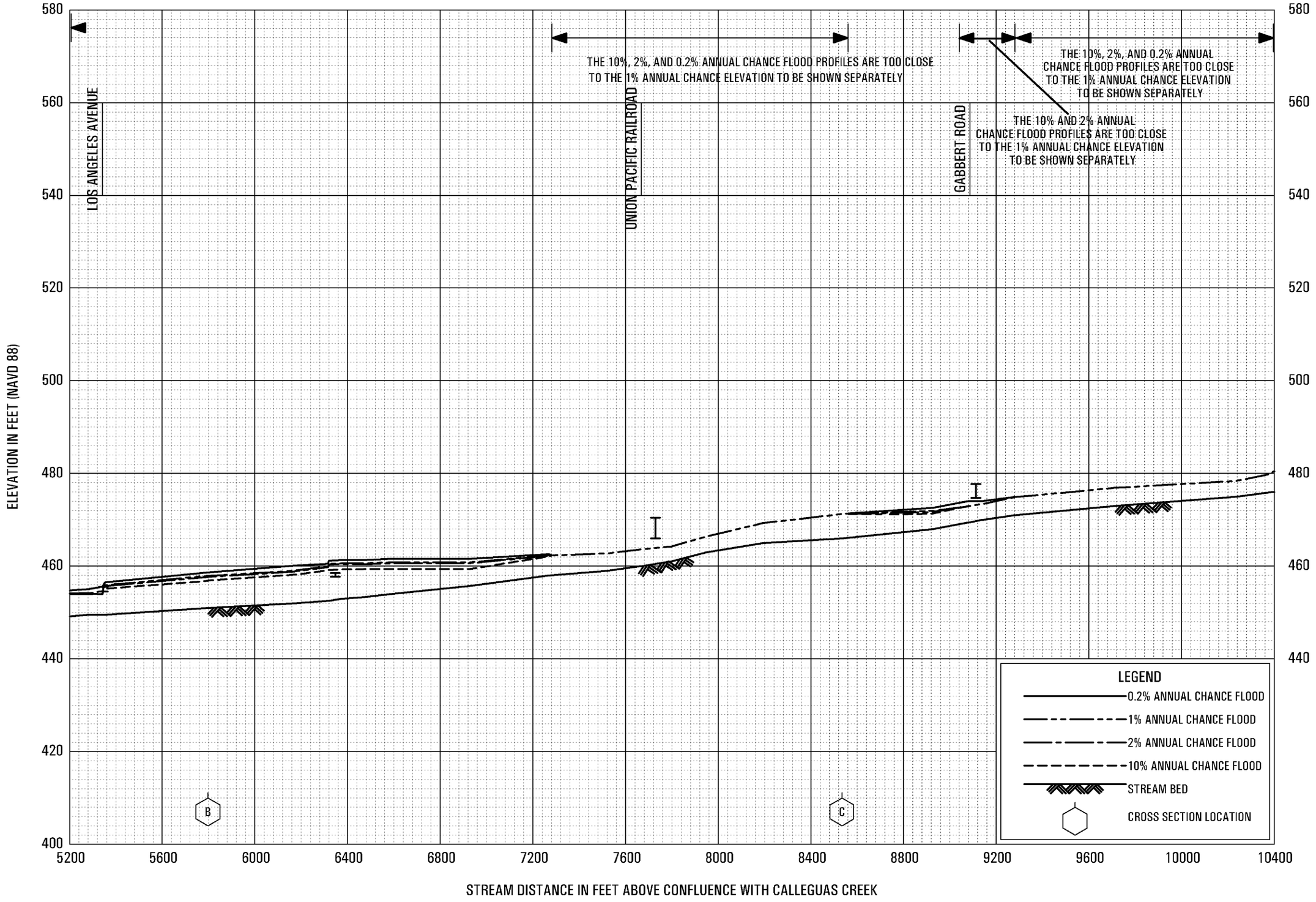

FLOOD PROFILES

WALNUT CANYON DRAIN/GABBERT CANYON CREEK

FEDERAL EMERGENCY MANAGEMENT AGENCY

VENTURA COUNTY, CA

AND INCORPORATED AREAS

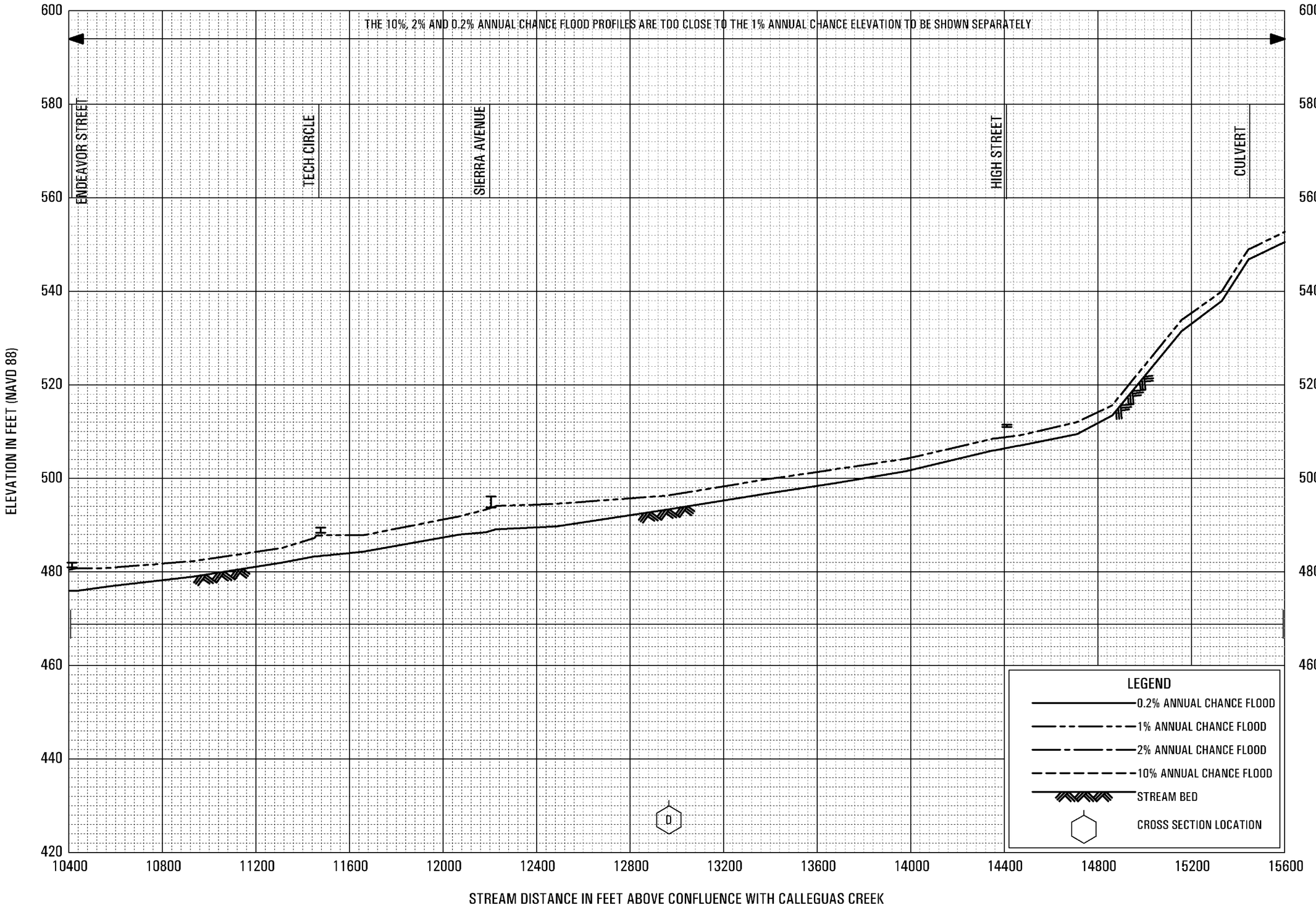

FLOOD PROFILES

WALNUT CANYON DRAIN/GABBERT CANYON CREEK

FEDERAL EMERGENCY MANAGEMENT AGENCY

VENTURA COUNTY, CA

AND INCORPORATED AREAS

191P

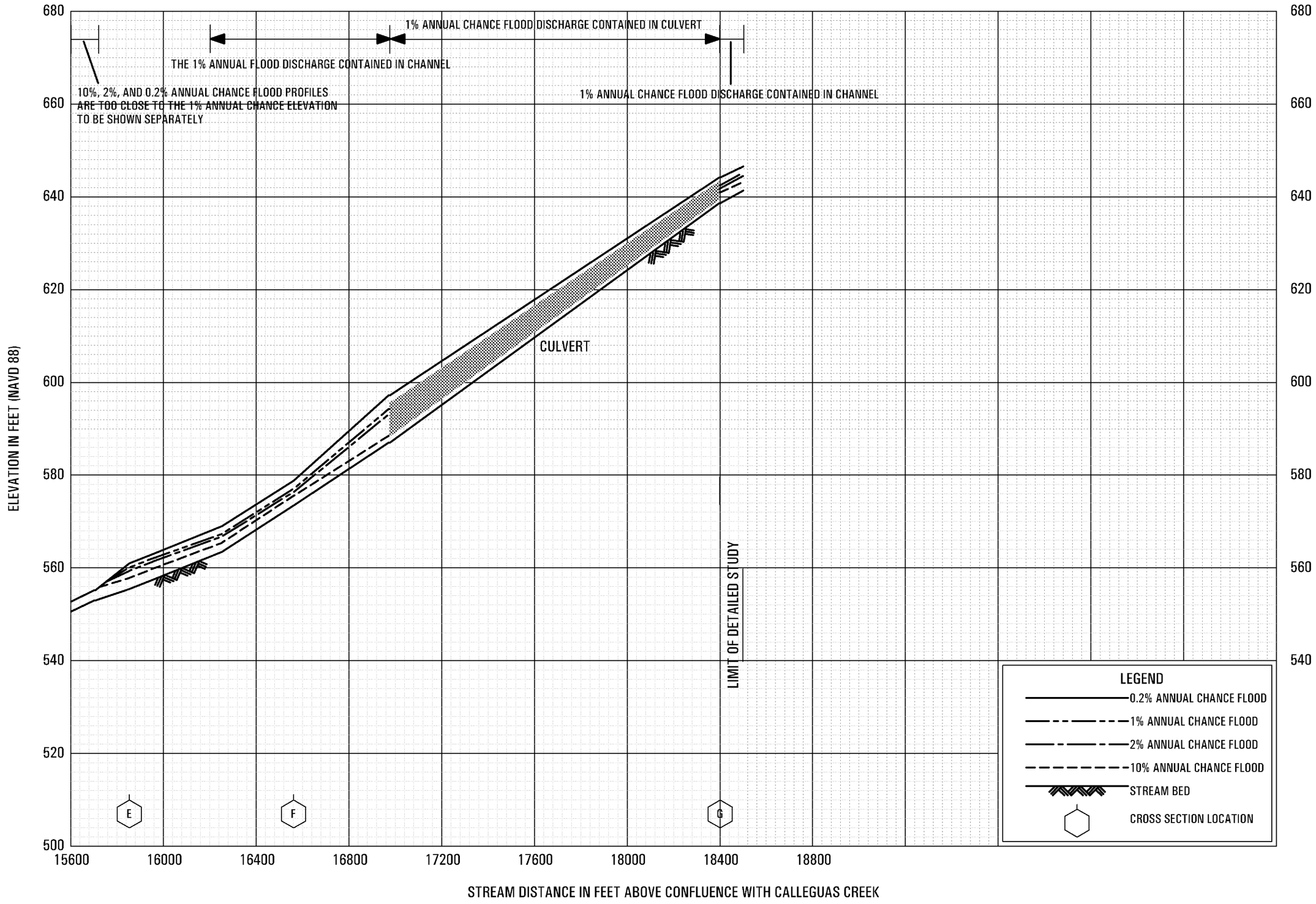

FLOOD PROFILES

WALNUT CANYON DRAIN/GABBERT CANYON CREEK

FEDERAL EMERGENCY MANAGEMENT AGENCY

VENTURA COUNTY, CA

AND INCORPORATED AREAS

192P