FLOOD INSURANCE STUDY

FEDERAL EMERGENCY MANAGEMENT AGENCY

VOLUME 8 OF 11

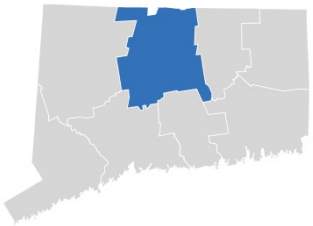

HARTFORD COUNTY, CONNECTICUT

(ALL JURISDICTIONS)

COMMUNITY NAME	NUMBER
TOWN OF AVON	090021
TOWN OF BERLIN	090022
TOWN OF BLOOMFIELD	090122
CITY OF BRISTOL	090023
TOWN OF BURLINGTON	090145
TOWN OF CANTON	090135
TOWN OF EAST GRANBY	090025
TOWN OF EAST HARTFORD	090026
TOWN OF EAST WINDSOR	090027
TOWN OF ENFIELD	090028
TOWN OF FARMINGTON	090029
TOWN OF GLASTONBURY	090124
TOWN OF GRANBY	090125
CITY OF HARTFORD	095080
TOWN OF HARTLAND	090146
TOWN OF MANCHESTER	090031
TOWN OF MARLBOROUGH	090148
CITY OF NEW BRITAIN	090032
TOWN OF NEWINGTON	090033

COMMUNITY NAME	NUMBER
TOWN OF PLAINVILLE	090034
TOWN OF ROCKY HILL	090142
TOWN OF SIMSBURY	090035
TOWN OF SOUTH WINDSOR	090036
TOWN OF SOUTHINGTON	090037
TOWN OF SUFFIELD	090038
TOWN OF WEST HARTFORD	095082
TOWN OF WETHERSFIELD	090040
TOWN OF WINDSOR	090041
TOWN OF WINDSOR LOCKS	090042

PRELIMINARY:

AUGUST 10, 2015

FLOOD INSURANCE STUDY NUMBER
09003CV008C

Version Number 2.3.3.2

FEMA

TABLE OF CONTENTS
Volume 1

		Page
SECTION 1.0 – INTRODUCTION		**1**
1.1	The National Flood Insurance Program	1
1.2	Purpose of this Flood Insurance Study Report	2
1.3	Jurisdictions Included in the Flood Insurance Study Project	2
1.4	Considerations for using this Flood Insurance Study Report	5
SECTION 2.0 – FLOODPLAIN MANAGEMENT APPLICATIONS		**15**
2.1	Floodplain Boundaries	15
2.2	Floodways	15
2.3	Base Flood Elevations	40
2.4	Non-Encroachment Zones	40
2.5	Coastal Flood Hazard Areas	40
2.5.1	Water Elevations and the Effects of Waves	40
2.5.2	Floodplain Boundaries and BFEs for Coastal Areas	41
2.5.3	Coastal High Hazard Areas	41
2.5.4	Limit of Moderate Wave Action	41
SECTION 3.0 – INSURANCE APPLICATIONS		**41**
3.1	National Flood Insurance Program Insurance Zones	41
3.2	Coastal Barrier Resources System	42
SECTION 4.0 – AREA STUDIED		**43**
4.1	Basin Description	43
4.2	Principal Flood Problems	46
4.3	Non-Levee Flood Protection Measures	50
4.4	Levees	58
SECTION 5.0 – ENGINEERING METHODS		**60**
5.1	Hydrologic Analyses	60

Figures

	Page
Figure 1: FIRM Panel Index	7
Figure 2: FIRM Notes to Users	8
Figure 3: Map Legend for FIRM	11
Figure 4: Floodway Schematic	16
Figure 5: Wave Runup Transect Schematic	40
Figure 6: Coastal Transect Schematic	41
Figure 7: Frequency Discharge-Drainage Area Curves	93

Tables

	Page
Table 1: Listing of NFIP Jurisdictions	2
Table 2: Flooding Sources Included in this FIS Report	18
Table 3: Flood Zone Designations by Community	42
Table 4: Coastal Barrier Resources System Information	43
Table 5: Basin Characteristics	44
Table 6: Principal Flood Problems	46
Table 7: Historic Flooding Elevations	50
Table 8: Non-Levee Flood Protection Measures	51
Table 9: Levees	59
Table 10: Summary of Discharges	61
Table 11: Summary of Non-Coastal Stillwater Elevations	98
Table 12: Stream Gage Information used to Determine Discharges	99

Volume 2

	Page
5.2 Hydraulic Analyses	99

Tables

	Page
Table 13: Summary of Hydrologic and Hydraulic Analyses	102
Table 14: Roughness Coefficients	198

Volume 3

	Page
5.3 Coastal Analyses	203
5.3.1 Total Stillwater Elevations	203
5.3.2 Waves	203
5.3.3 Coastal Erosion	203
5.3.4 Wave Hazard Analyses	203
5.4 Alluvial Fan Analyses	206
SECTION 6.0 – MAPPING METHODS	**209**
6.1 Vertical and Horizontal Control	209
6.2 Base Map	210
6.3 Floodplain and Floodway Delineation	210

Figures

	Page
Figure 8: 1% Annual Chance Total Stillwater Elevations for Coastal Areas	203
Figure 9: Transect Location Map	205

Tables

	Page
Table 15: Summary of Coastal Analyses	203
Table 16: Tide Gage Analysis Specifics	203
Table 17: Coastal Transect Parameters	204
Table 18: Summary of Alluvial Fan Analyses	207
Table 19: Results of Alluvial Fan Analyses	208
Table 20: Countywide Vertical Datum Conversion	209
Table 21: Stream-Based Vertical Datum Conversion	210
Table 22: Base Map Sources	210
Table 23: Summary of Topographic Elevation Data used in Mapping	211
Table 24: Floodway Data	215

Volume 4

Tables

	Page
Table 24: Floodway Data	215

Volume 5

		Page
6.4	Coastal Flood Hazard Mapping	401
6.5	FIRM Revisions	401
	6.5.1 Letters of Map Amendment	401
	6.5.2 Letters of Map Revision Based on Fill	401
	6.5.4 Letters of Map Revision	402
	6.5.3 Physical Map Revisions	402
	6.5.4 Contracted Restudies	403
	6.5.5 Community Map History	403
SECTION 7.0 – CONTRACTED STUDIES AND COMMUNITY COORDINATION		**406**
7.1	Contracted Studies	406
7.2	Community Meetings	438
SECTION 8.0 – ADDITIONAL INFORMATION		**445**

SECTION 9.0 – BIBLIOGRAPHY AND REFERENCES **447**

Tables

	Page
Table 25: Flood Hazard and Non-Encroachment Data for Selected Streams	401
Table 26: Summary of Coastal Transect Mapping Considerations	401
Table 27: Incorporated Letters of Map Change	402
Table 28: Community Map History	404
Table 29: Summary of Contracted Studies Included in this FIS Report	407
Table 30: Community Meetings	439
Table 31: Map Repositories	445
Table 32: Additional Information	446
Table 33: Bibliography and References	448

Volume 6

Exhibits

Flood Profiles	Panel
Austin Brook	01 P
Avery Brook	02-04 P
Bancroft Brook	05 P
Barbour Brook	06-08 P
Bass Brook	09-11 P
Batterson Park Pond Brook	12-13 P
Beamans Brook	14-15 P
Beaver Brook	16-18 P
Beeman's Brook	19-21 P
Belcher Brook	22-23 P
Big Brook	24-25 P
Bigelow Brook	26-28 P
Birch Mountain Brook	29-34 P
Blackledge River	35-40 P
Bradley Brook	41-43 P
Broad Brook	44-46 P
Buckhorn Brook	47-48 P
Burnham Brook	49-51 P
Cattle Lot Brook	52 P
Cherry Brook	53-58 P
Chidsey Brook	59-60 P
Connecticut River	61-67 P
Copper Mine Brook	68-73 P
Creamery Brook (Town of East Granby)	74 P
Creamery Brook (Town of Granby)	75 P
Creamery Brook (Town of Windsor)	76-77 P
Crooked Brook	78 P
Deckers Brook	79-80 P
DeGrayes Brook	81 P
Dickinson Creek	82-86 P

Dismal Brook	87-88 P
Dividend Brook	89-93 P
Dry Brook	94-96 P
East Branch Judd Brook	97-98 P
East Branch of Bradley Brook	99 P
East Branch Rattlesnake Brook	100 P

Volume 7

Exhibits

Flood Profiles - continued	Panel
East Branch Salmon Brook	101-105 P
East Branch Trout Brook	106 P
East Fork of East Branch of Bradley Brook	107 P
Eightmile River	108-109 P
Farm Brook	110-111 P
Farmington River	112-127 P
Farnham Drive Branch	128-129 P
Fawn Brook	130 P
Fawn Hill Brook	131 P
Filley Brook	132-136 P
Flat Brook	137-139 P
Folly Brook (Town of Manchester)	140-141 P
Folly Brook (Town of Wethersfield)	142-145 P
Foot Sawmill Brook	146-147 P
Freshwater Brook	148-156 P
Gaffney Brook	157 P
Globe Hollow Brook	158-159 P
Goff Brook	160-163 P
Grape Brook	164-167 P
Griffin Brook	168-174 P
Grindle Brook	175-176 P
Hart Meadow Brook	177-184 P
Hatchery Brook	185-186 P
Hawley Brook	187-188 P
Hayden Station Brook	189-190 P
Hills Pond Branch	191 P
Hockanum River	192-197 P
Holland Brook	198-200 P

Volume 8

Exhibits

Flood Profiles - continued	Panel
Hop Brook (Town of Manchester)	201-203 P
Hop Brook (Town of Simsbury)	204-206 P
Hubbard Brook	207-209 P
Hungary Brook	210 P
Jawbuck Brook	211-213 P
John Hall Brook	214-216 P

Judd Brook – Humiston Brook	217 P
Kettle Brook	218-220 P
Lake Erie Brook	221 P
Lower Pond Brook	222 P
Lydall Brook – Wilson Brook	223-226 P
Lyman Brook	227-230 P
Marsh Pond Brook	231-232 P
Mason Pond Brook	233 P
Mattabesset River	234-236 P
Meadow Brook	237-239 P
Mill Brook of Barbers Pond	240-249 P
Mill Brook – Schoolhouse Brook (Town of Newington)	250-252 P
Mill Brook (Town of Windsor)	253-257 P
Minister Brook	258-261 P
Misery Brook	262-263 P
Muddy Brook (Town of East Granby)	264 P
Muddy Brook (Town of Suffield)	265-267 P
Munnisunk Brook	268-269 P
Negro Hill Brook	270-272 P
Nepaug River	273-274 P
Nod Brook	275-283 P
North Branch Park River	284-288 P
North Creek	289-292 P

Volume 9

Exhibits

Flood Profiles - continued	Panel
Pequabuck River	293-304 P
Pewterpot River	305-308 P
Phelps Brook	309 P
Philo Brook	310-311 P
Piper Brook	312-317 P
Plum Gully Brook	318-320 P
Podunk River	321-329 P
Polkville Brook	330-332 P
Poplar Swamp Brook	333-334 P
Porter Brook (Town of East Hartford)	335-339 P
Porter Brook (Town of Manchester)	340-341 P
Quarry Brook	342-344 P
Quinnipiac River	345-356 P
Quinnipiac River Diversion Channel	357 P
Rattlesnake Brook	358-360 P
Roaring Brook – Jim Brook	361-370 P
Roaring Brook (Town of Glastonbury)	371-379 P
Rock Hole Brook	380-381 P
Rockledge Brook	382-384 P
Salmon Brook (Towns of Granby and East Granby)	385-386 P
Salmon Brook (Town of Glastonbury)	387-391 P
Sanborn Brook – Sheldens Brook	392-394 P

Sandy Brook	395 P
Scantic River	396-397 P
Schultz Pond Brook	398-400 P

Volume 10

Exhibits

Flood Profiles - continued	Panel
Scott Swamp Brook	401-407 P
Smith Brook	408-409 P
South Branch Lydall Brook	410 P
South Branch Park River – Trout Brook	411-418 P
South Branch Pewterpot River	419-420 P
South Tributary of Austin Brook	421 P
Spring Lake Brook	422-424 P
Spruce Brook	425-426 P
St. Joseph's Brook	427 P
Stocking Brook	428-431 P
Stony Brook	432-436 P
Stoughton's Brook	437 P
Stratton Brook	438-441 P
Tenmile River	442 P
Terry Brook	443-444 P
Thompson Brook	445-447 P
Tributary A to Copper Mine Brook	448 P
Tributary A to Freshwater Brook	449 P
Tributary A to Goff Brook	450-451 P
Tributary A to Roaring Brook	452-453 P
Tributary A to Wash Brook	454-455 P
Tributary B to Copper Mine Brook	456 P
Tributary B to Smith Brook	457-458 P
Tributary B to Tributary A to Wash Brook	459 P
Tributary C to Deckers Brook	460 P
Tributary C to Tributary A to Wash Brook	461 P
Tributary D to Beaman's Brook	462 P
Tributary D to Hayden Station Brook	463 P
Tributary to North Branch Park River	464-468 P
Tributary to Tumbledown Brook	469-471 P
Tumbledown Brook	472-476 P
Tumbledown Brook Channel	477-478 P
Two Stone-Collier Brook	479-480 P
Unionville Brook	481-483 P
Unnamed Tributary of Dickinson Creek	484 P
Wash Brook	485-488 P
Waterworks Brook	489-493 P
Webster Brook	494-497 P
Webster Brook Tributary	498 P
West Branch Bradley Brook	499 P
West Branch Dickinson Creek	500 P

Volume 11

Exhibits

Flood Profiles - continued	Panel
West Branch Farmington River	501-504 P
West Branch Salmon Brook	505-506 P
West Brook	507 P
Wickham Brook	508 P
Wildcat Brook	509-511 P
Willow Brook (Town of Berlin and City of New Britain)	512-516 P
Willow Brook (Town of East Hartford)	517-519 P
Wood Pond Brook	520 P
Woodridge Lake Inlet	521-522 P

Published Separately

Flood Insurance Rate Map (FIRM)

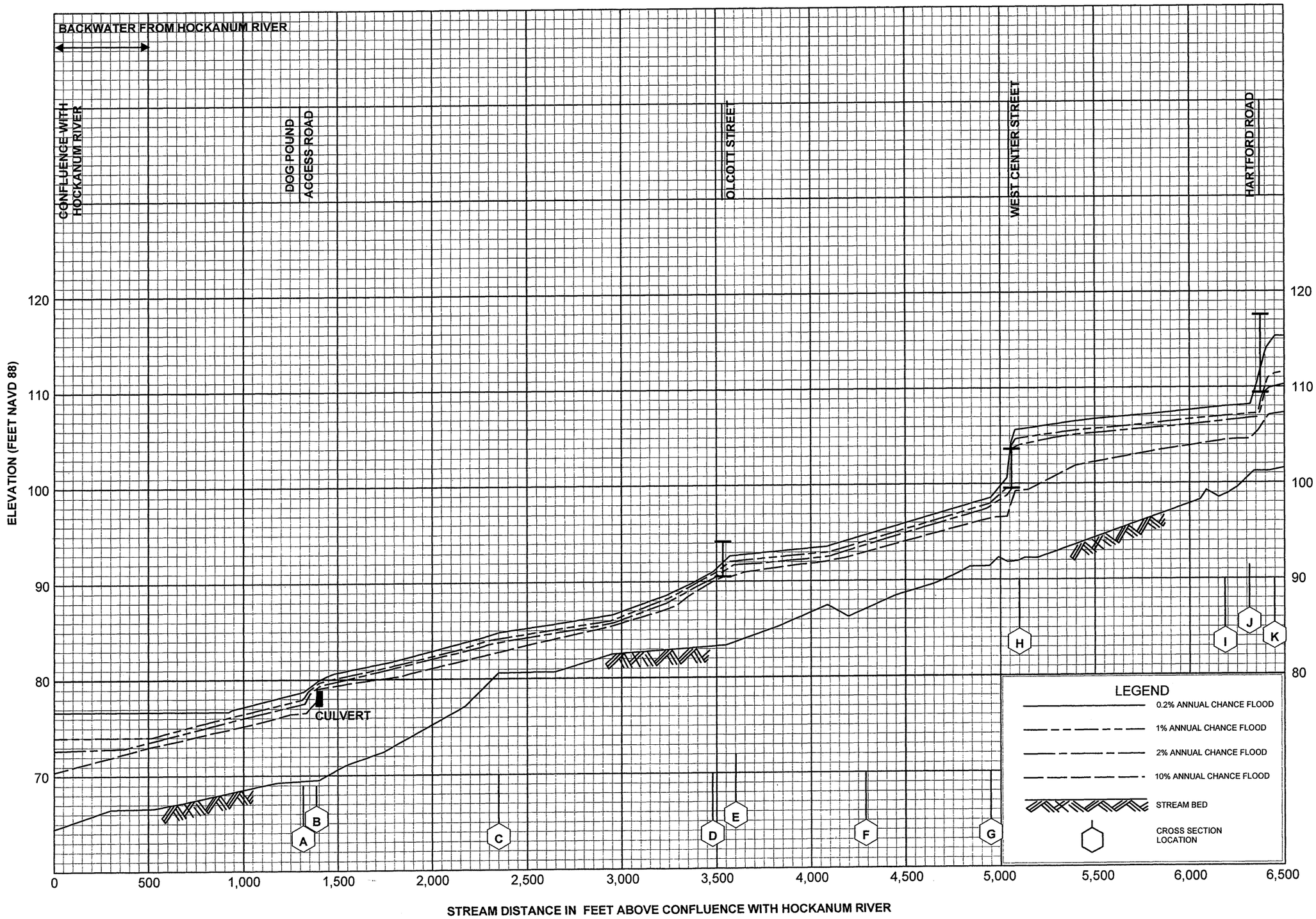

FLOOD PROFILES

HOP BROOK

FEDERAL EMERGENCY MANAGEMENT AGENCY

HARTFORD COUNTY, CT

(ALL JURISDICTIONS)

201P

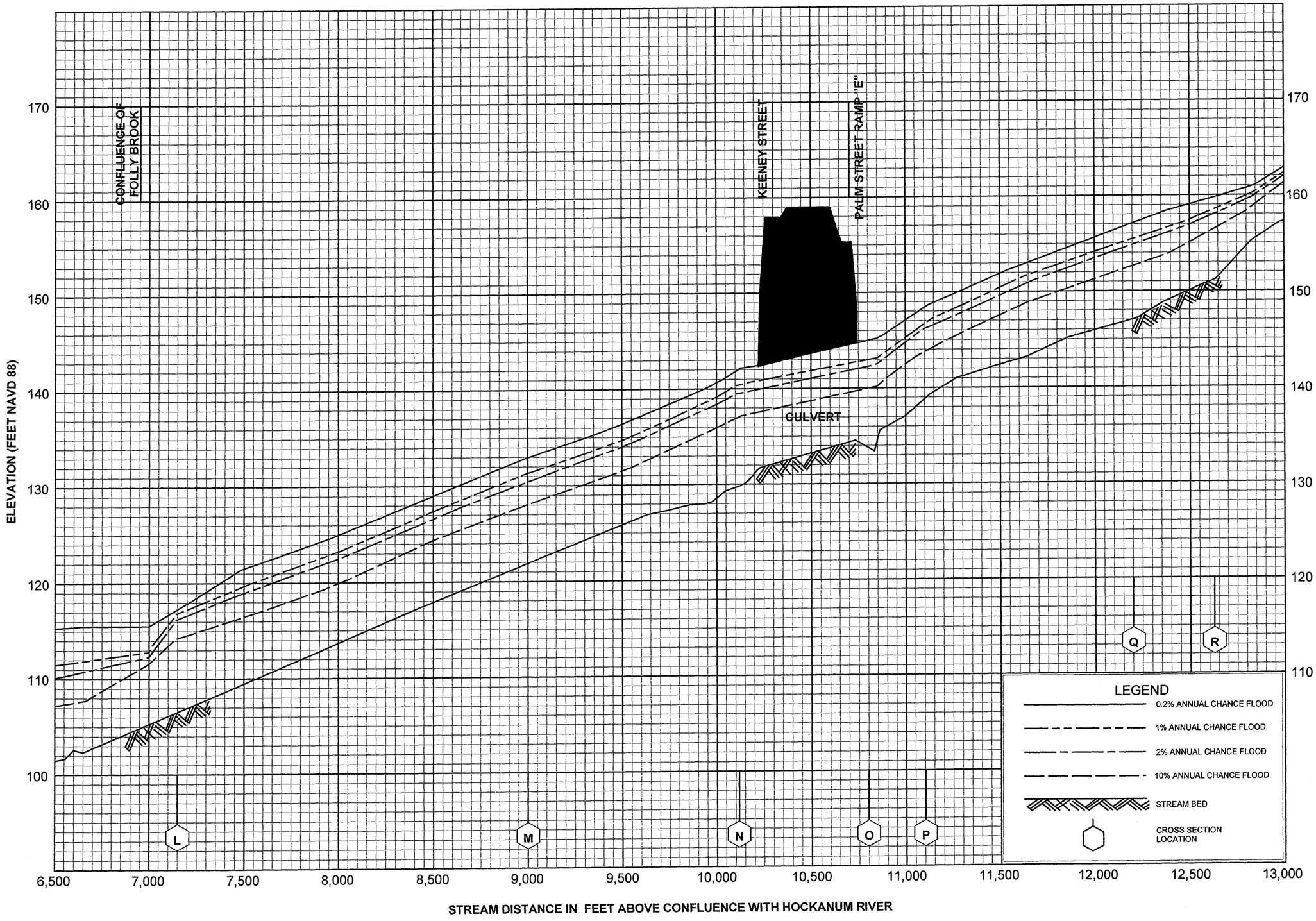

FLOOD PROFILES

HOP BROOK

FEDERAL EMERGENCY MANAGEMENT AGENCY

HARTFORD COUNTY, CT

(ALL JURISDICTIONS)

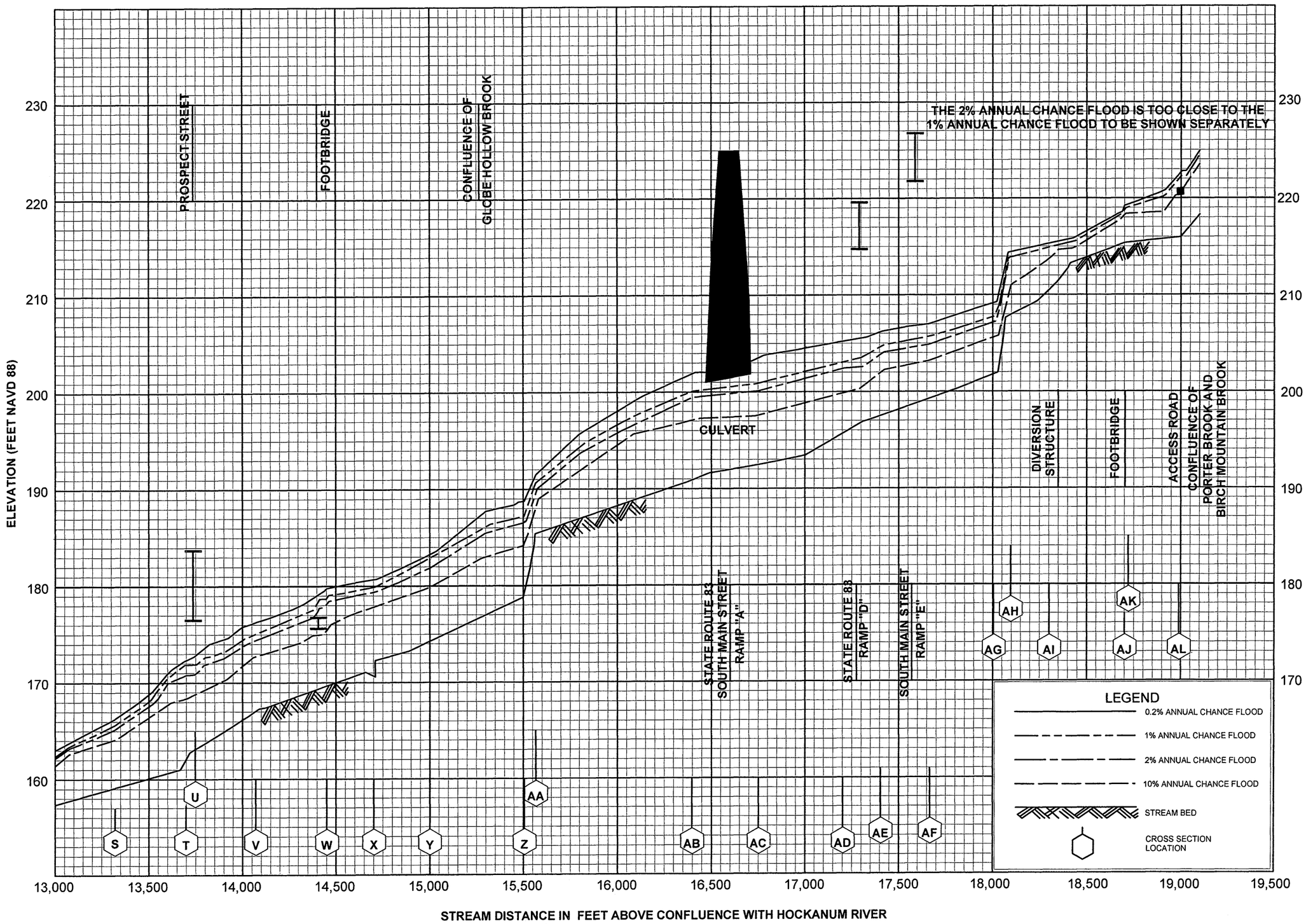

FLOOD PROFILES

HOP BROOK

FEDERAL EMERGENCY MANAGEMENT AGENCY

HARTFORD COUNTY, CT

(ALL JURISDICTIONS)

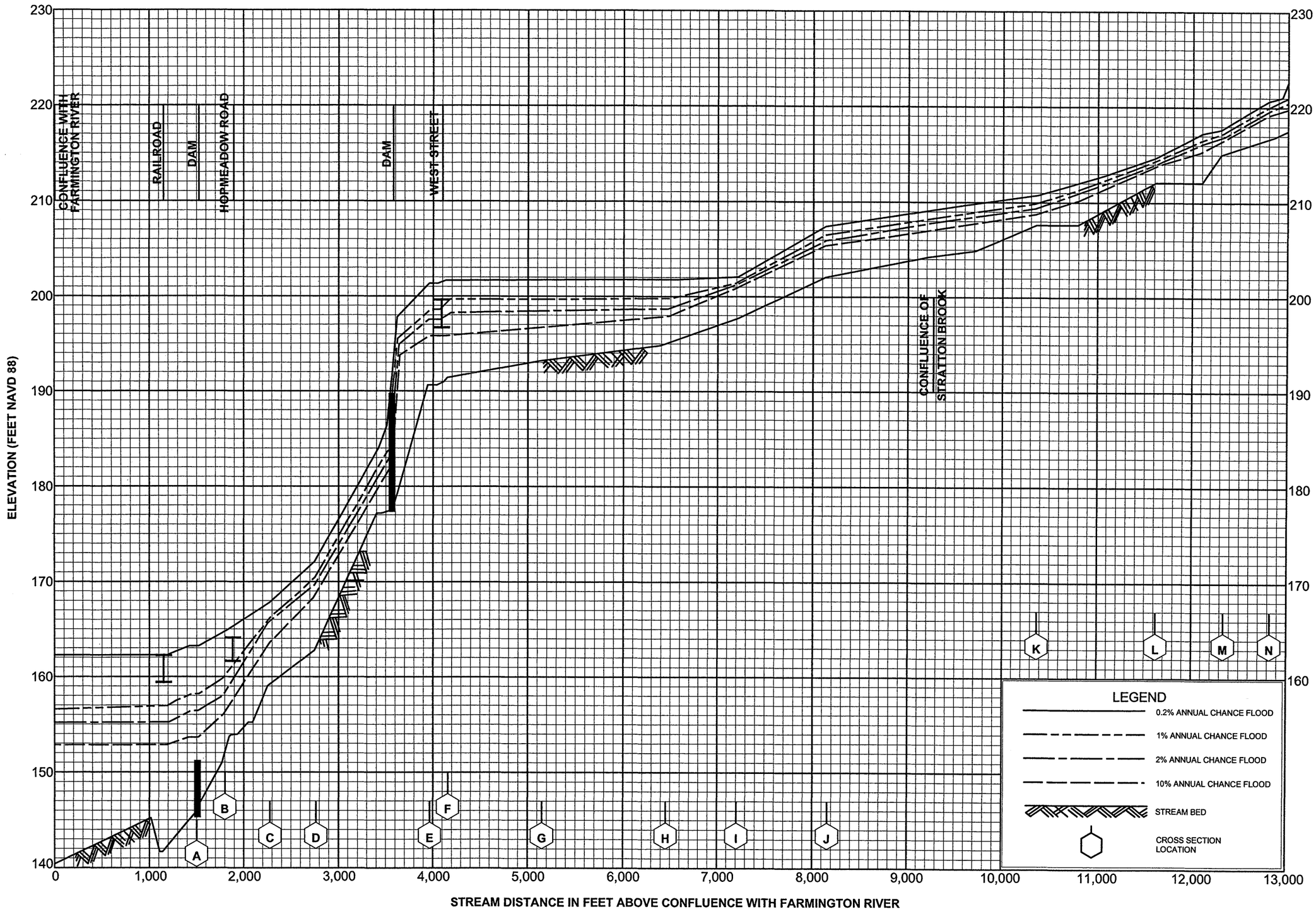

FLOOD PROFILES

HOP BROOK (TOWN OF SIMSBURY)

FEDERAL EMERGENCY MANAGEMENT AGENCY

HARTFORD COUNTY, CT

(ALL JURISDICTIONS)

204P

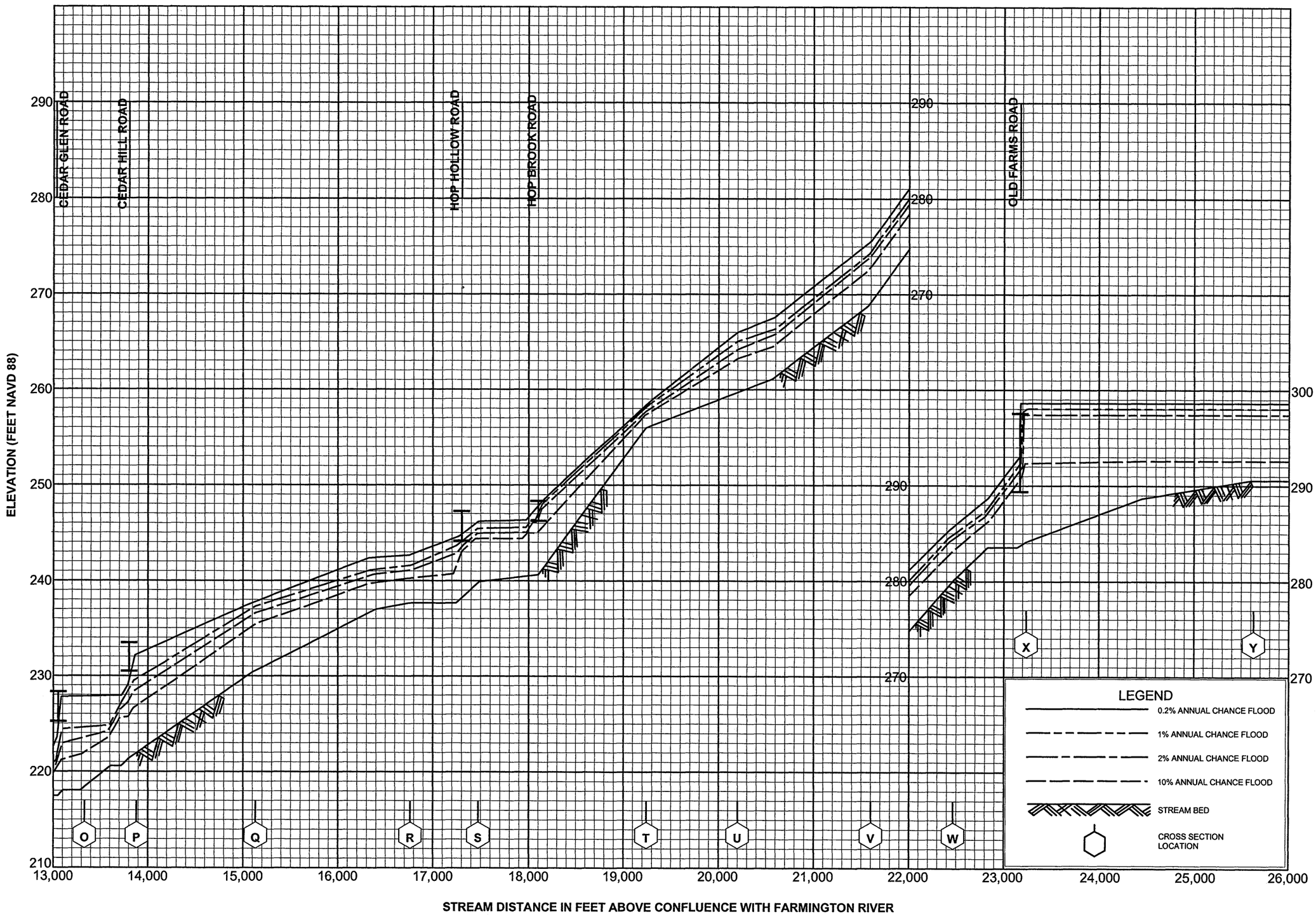

FLOOD PROFILES

HOP BROOK (TOWN OF SIMSBURY)

FEDERAL EMERGENCY MANAGEMENT AGENCY

HARTFORD COUNTY, CT

(ALL JURISDICTIONS)

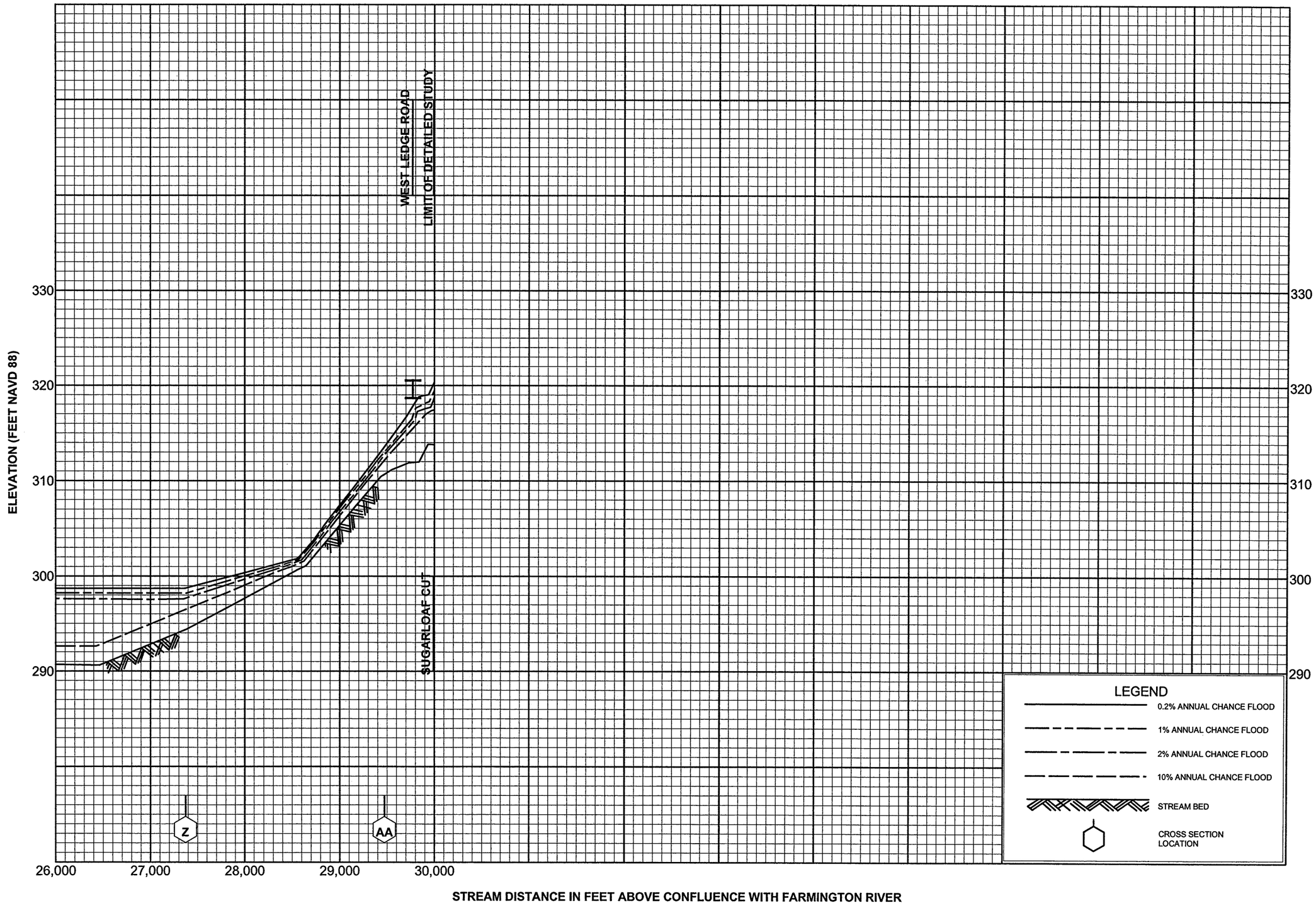

FLOOD PROFILES

HOP BROOK (TOWN OF SIMSBURY)

FEDERAL EMERGENCY MANAGEMENT AGENCY

HARTFORD COUNTY, CT

(ALL JURISDICTIONS)

206P

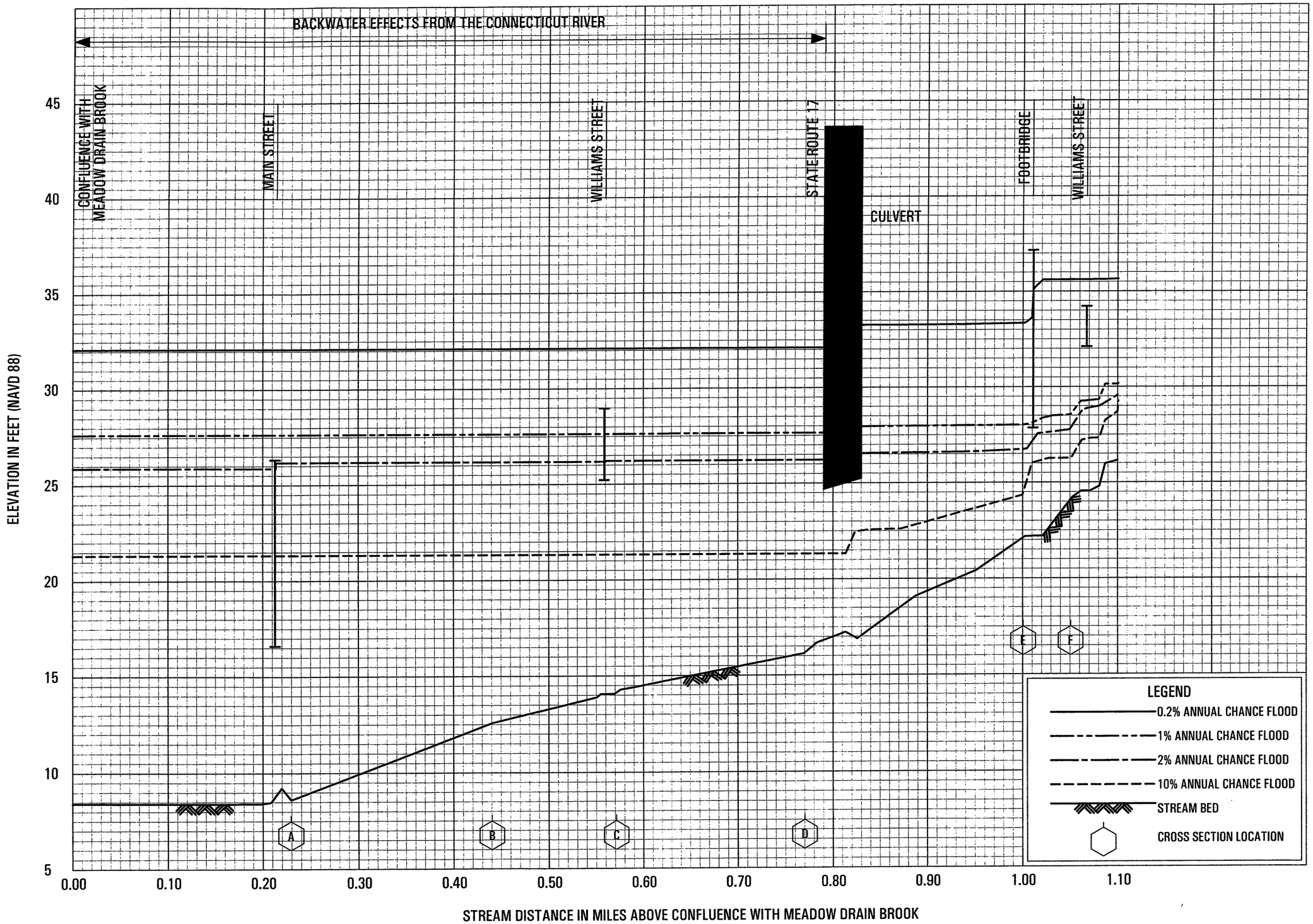

FLOOD PROFILES

HUBBARD BROOK

FEDERAL EMERGENCY MANAGEMENT AGENCY

HARTFORD COUNTY, CT

(ALL JURISDICTIONS)

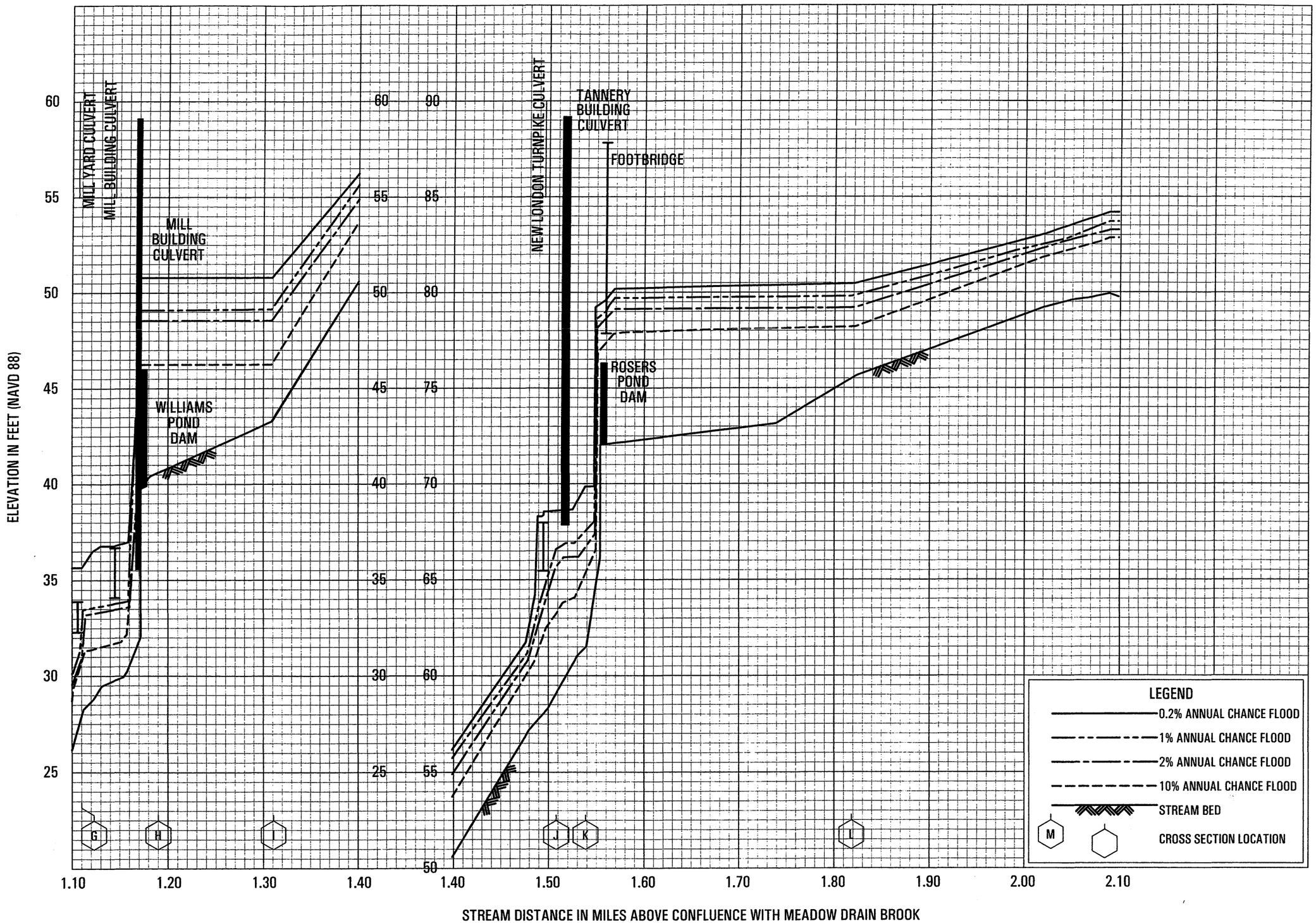

FLOOD PROFILES

HUBBARD BROOK

FEDERAL EMERGENCY MANAGEMENT AGENCY

HARTFORD COUNTY, CT

(ALL JURISDICTIONS)

208P

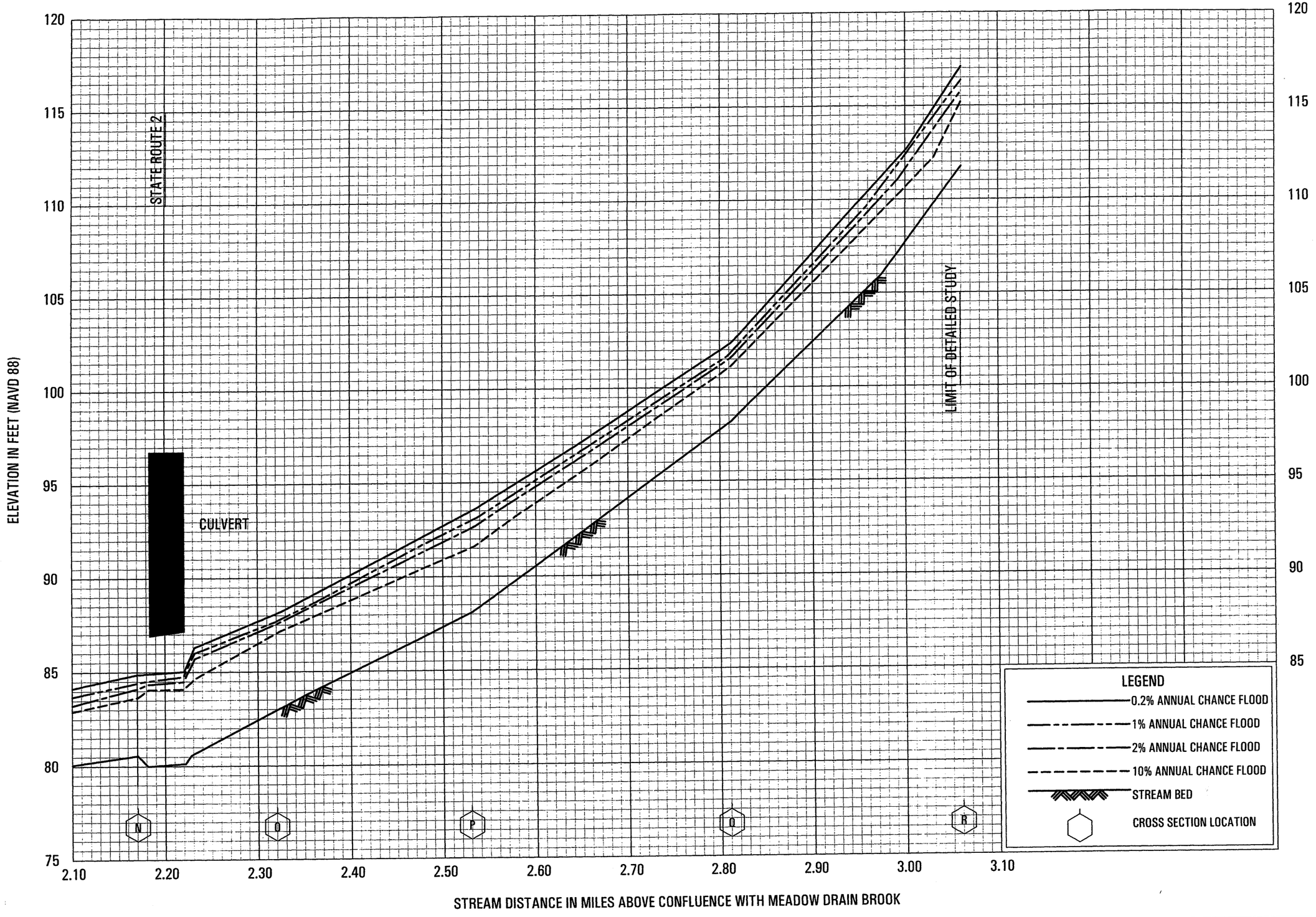

FLOOD PROFILES

HUBBARD BROOK

FEDERAL EMERGENCY MANAGEMENT AGENCY

HARTFORD COUNTY, CT

(ALL JURISDICTIONS)

209P

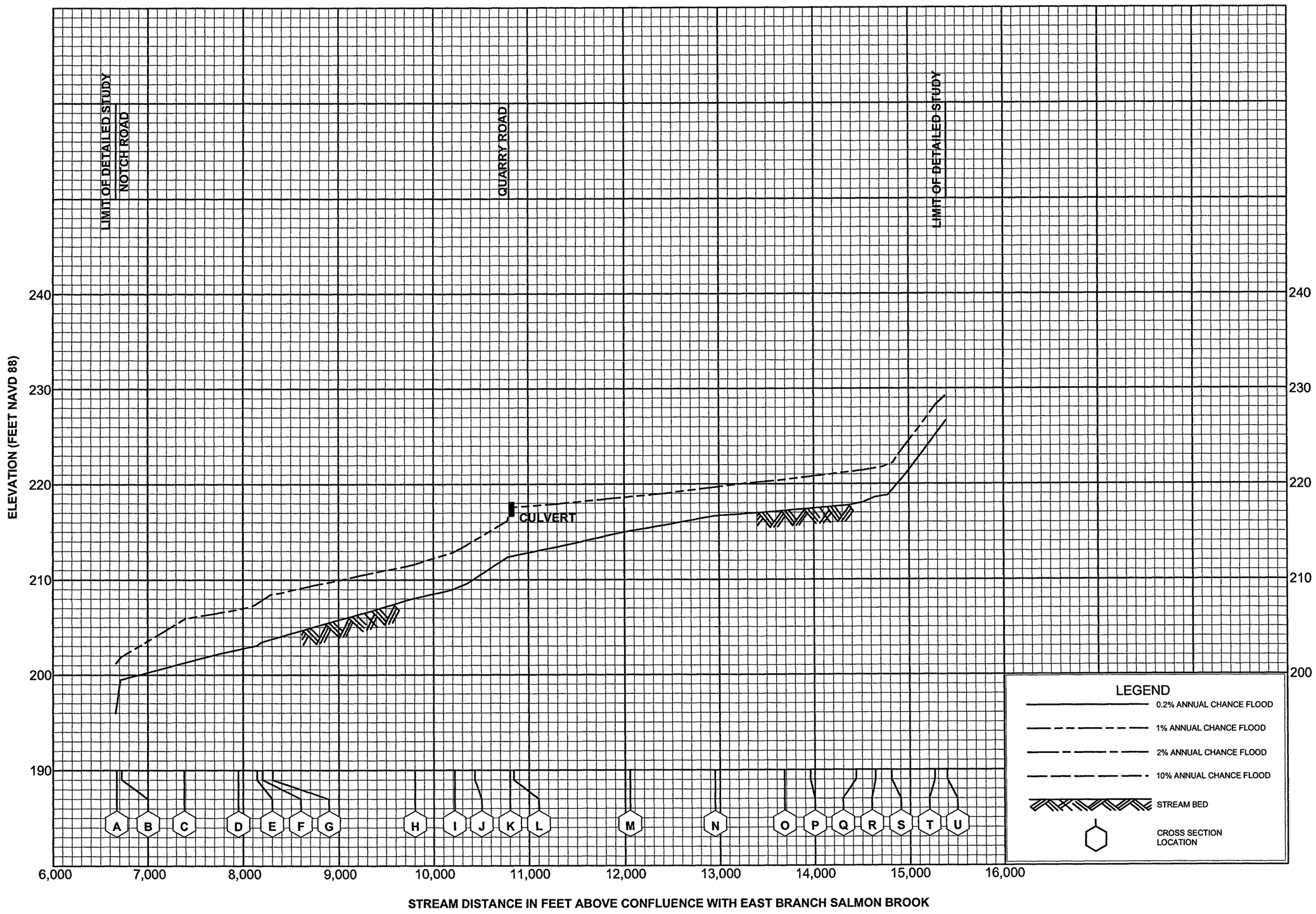

FLOOD PROFILES

HUNGARY BROOK

FEDERAL EMERGENCY MANAGEMENT AGENCY

HARTFORD COUNTY, CT

(ALL JURISDICTIONS)

210P

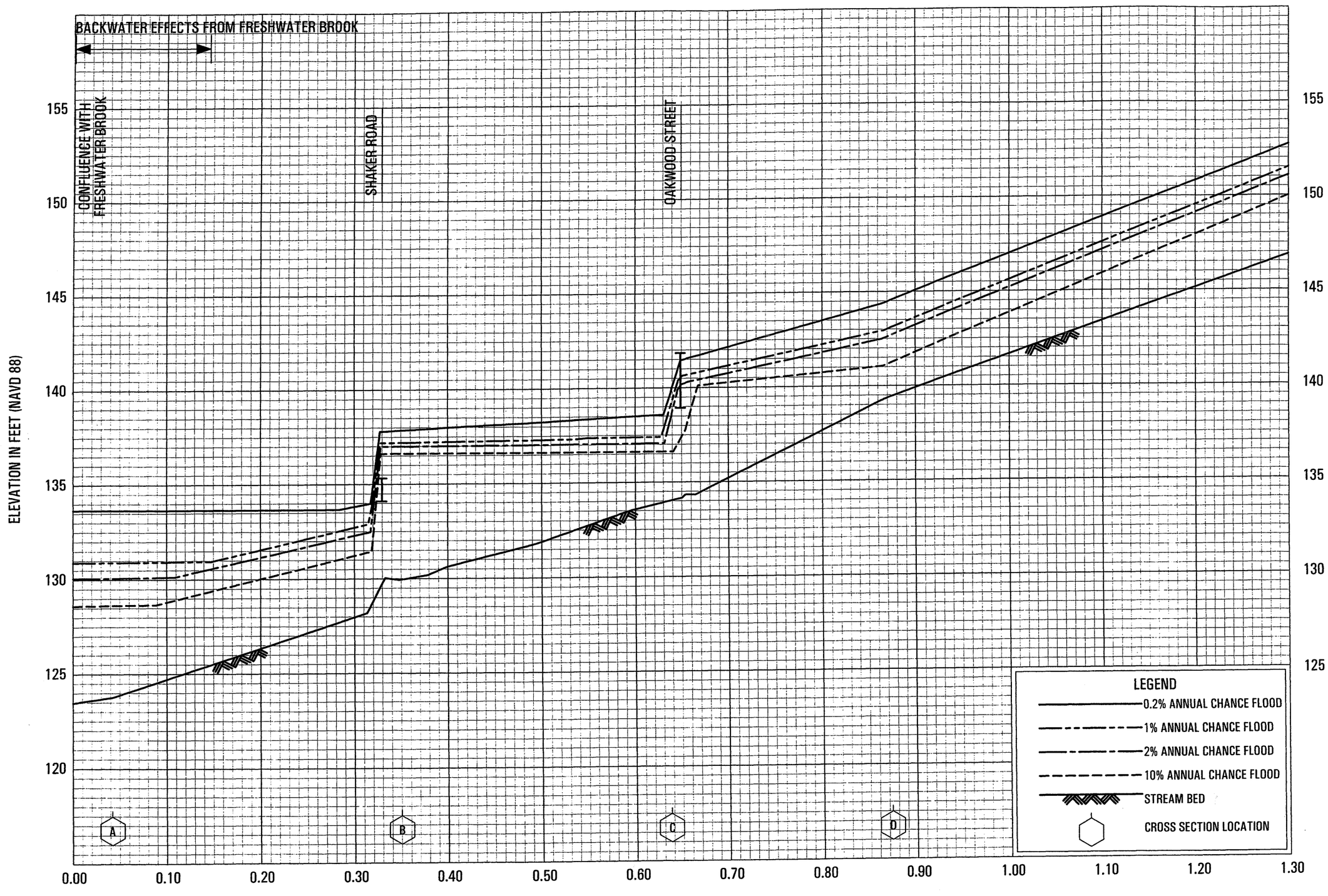

FLOOD PROFILES

JAWBUCK BROOK

FEDERAL EMERGENCY MANAGEMENT AGENCY

HARTFORD COUNTY, CT

(ALL JURISDICTIONS)

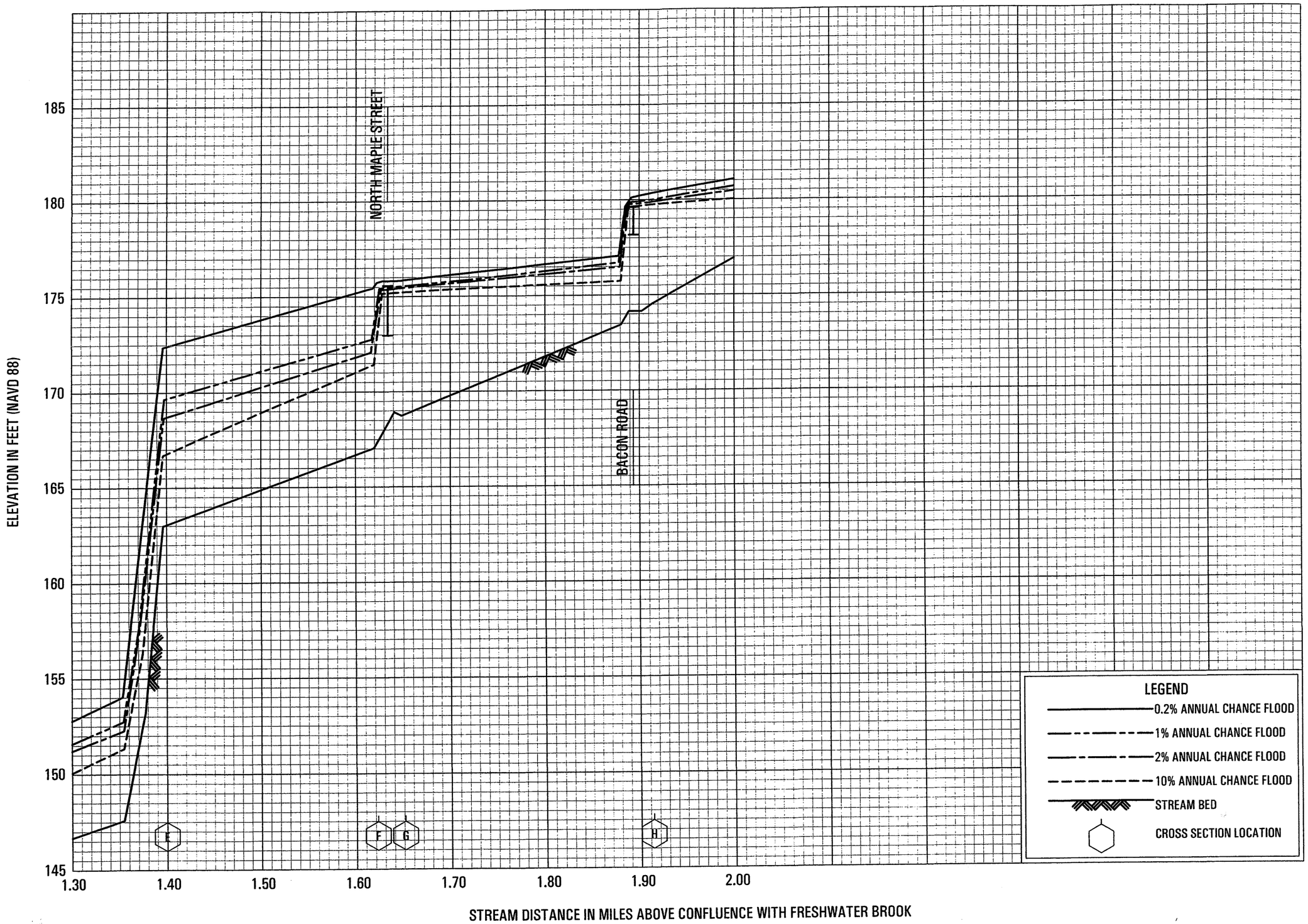

FLOOD PROFILES

JAWBUCK BROOK

FEDERAL EMERGENCY MANAGEMENT AGENCY

HARTFORD COUNTY, CT

(ALL JURISDICTIONS)

212P

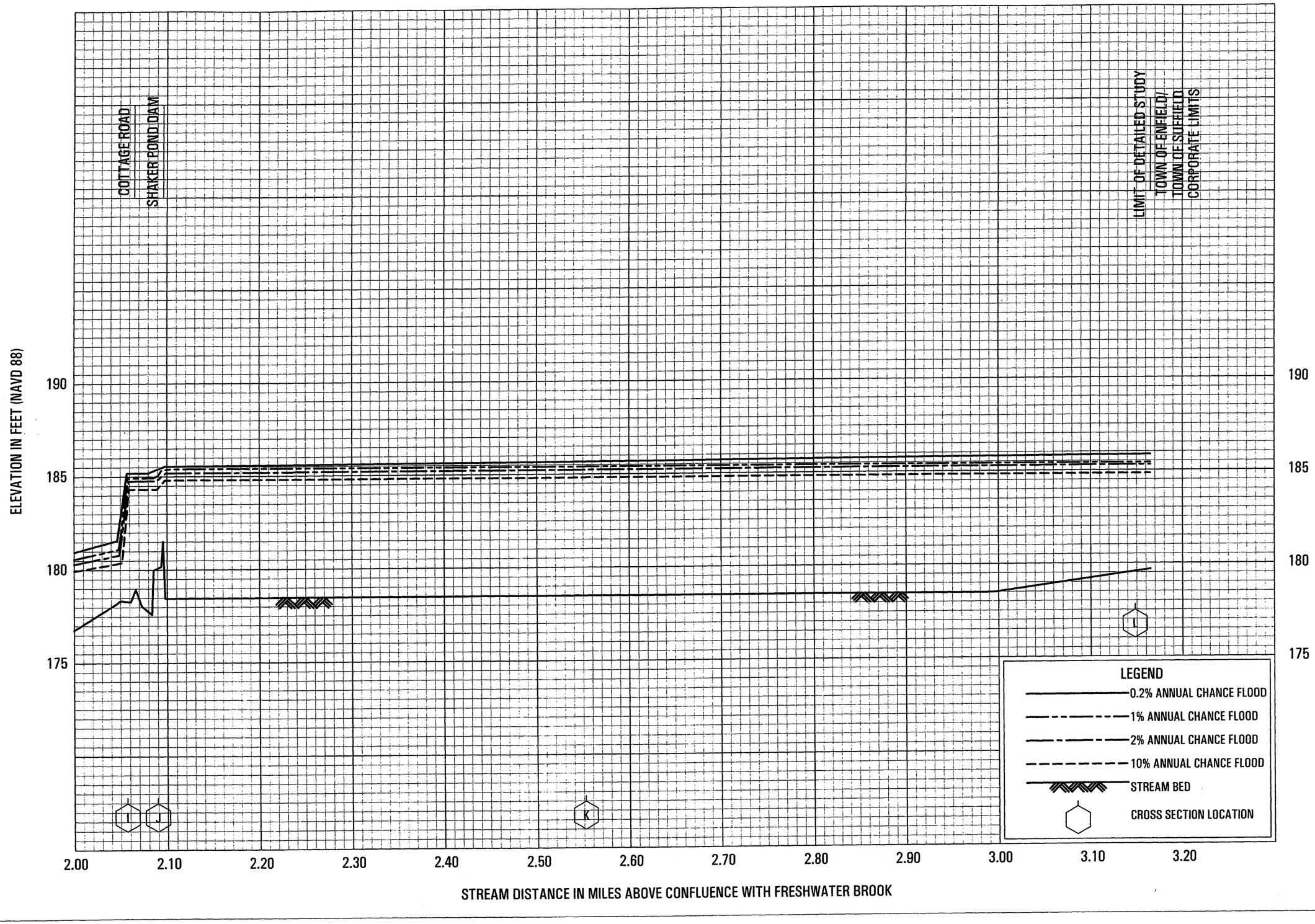

FLOOD PROFILES

JAWBUCK BROOK

FEDERAL EMERGENCY MANAGEMENT AGENCY

HARTFORD COUNTY, CT

(ALL JURISDICTIONS)

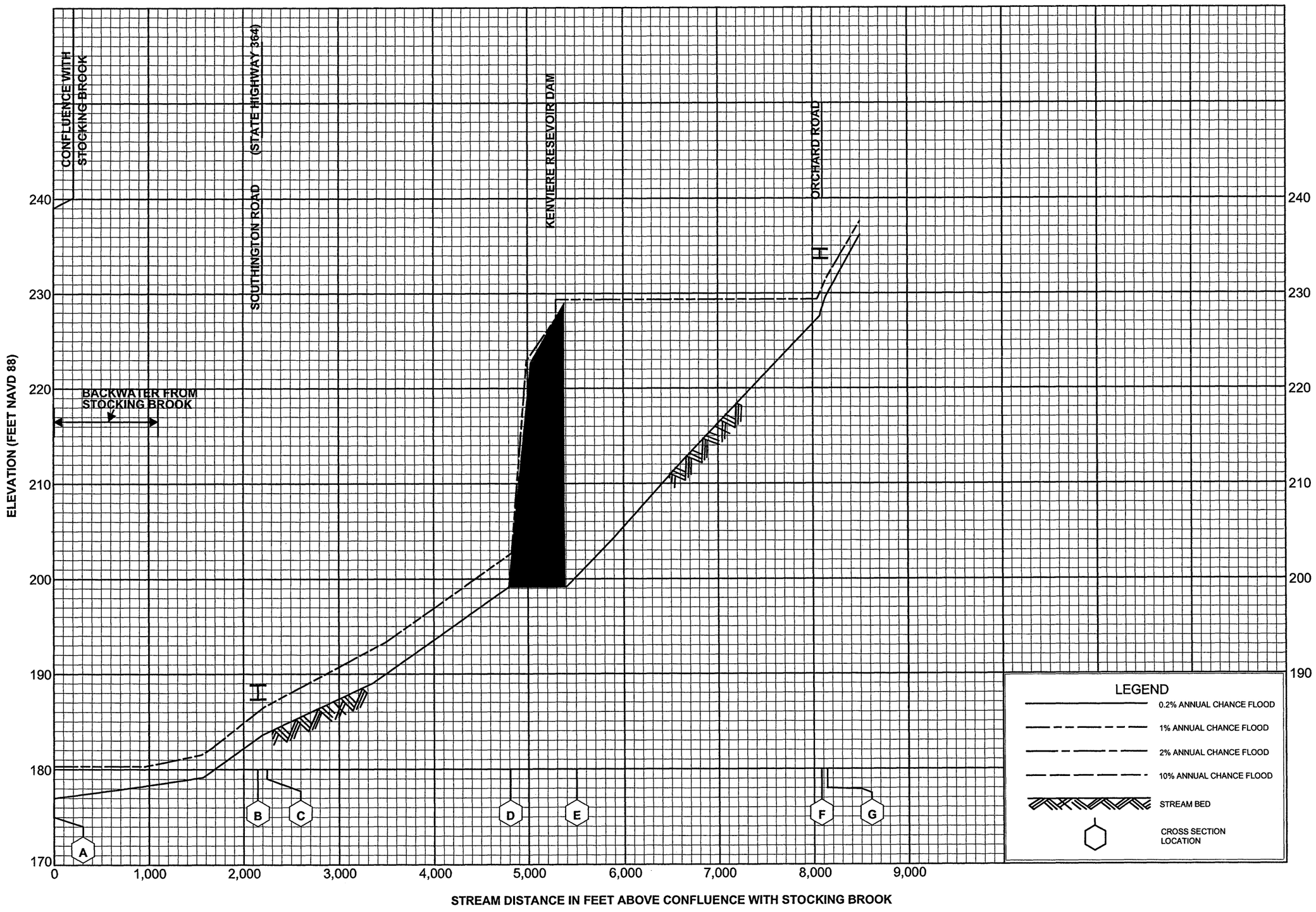

FLOOD PROFILES

JOHN HALL BROOK

FEDERAL EMERGENCY MANAGEMENT AGENCY

HARTFORD COUNTY, CT

(ALL JURISDICTIONS)

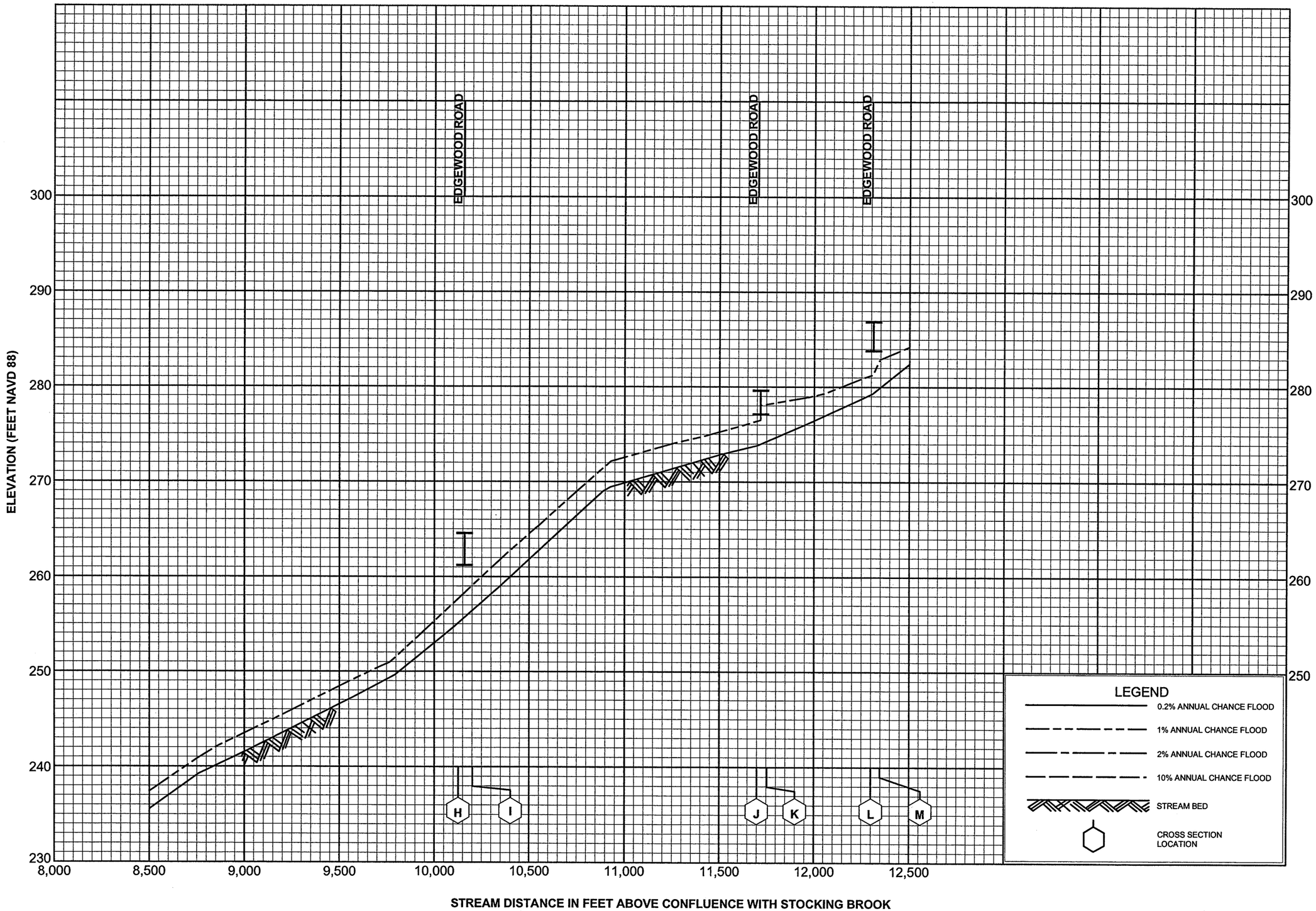

FLOOD PROFILES

JOHN HALL BROOK

FEDERAL EMERGENCY MANAGEMENT AGENCY

HARTFORD COUNTY, CT

(ALL JURISDICTIONS)

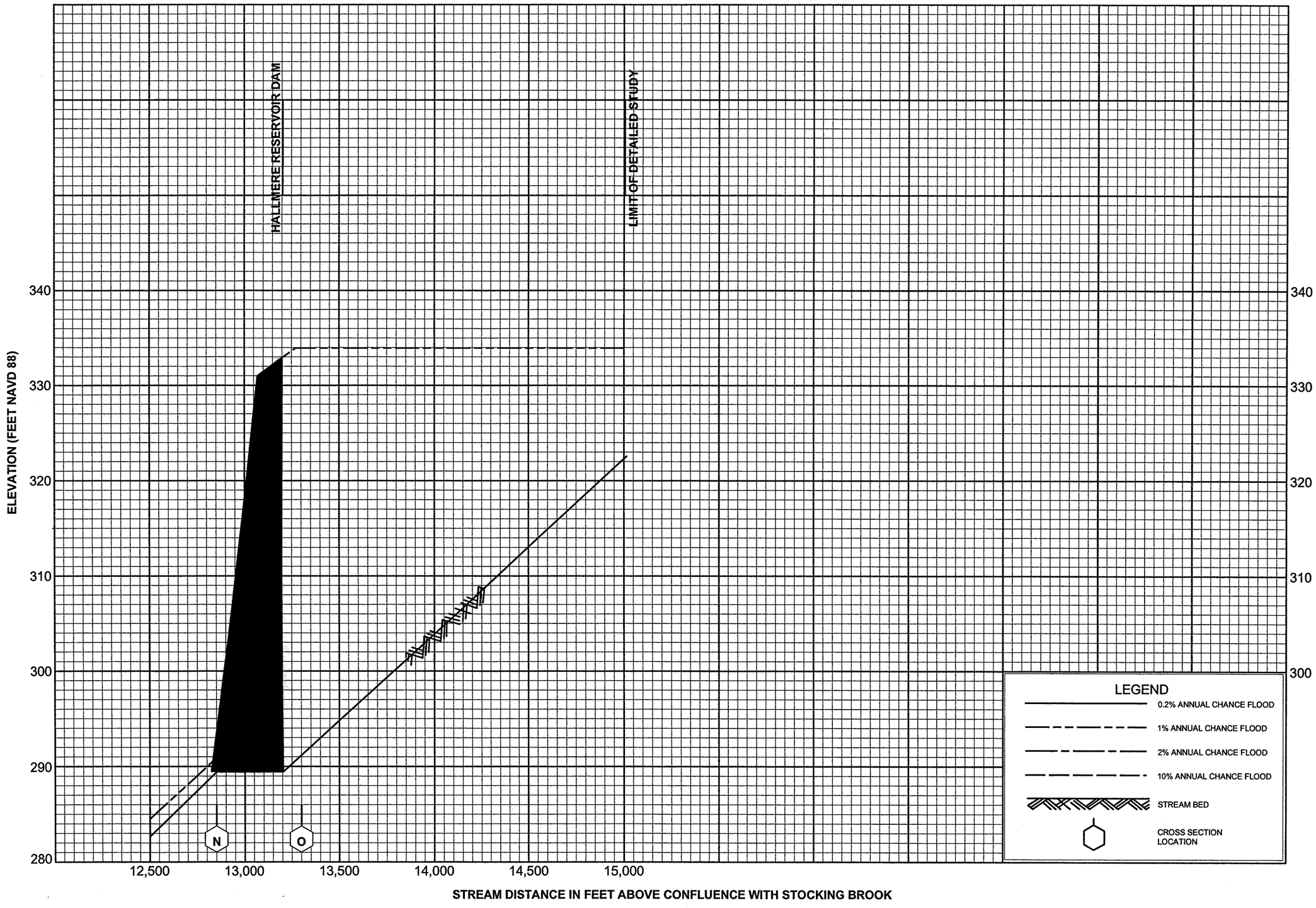

FLOOD PROFILES

JOHN HALL BROOK

FEDERAL EMERGENCY MANAGEMENT AGENCY

HARTFORD COUNTY, CT

(ALL JURISDICTIONS)

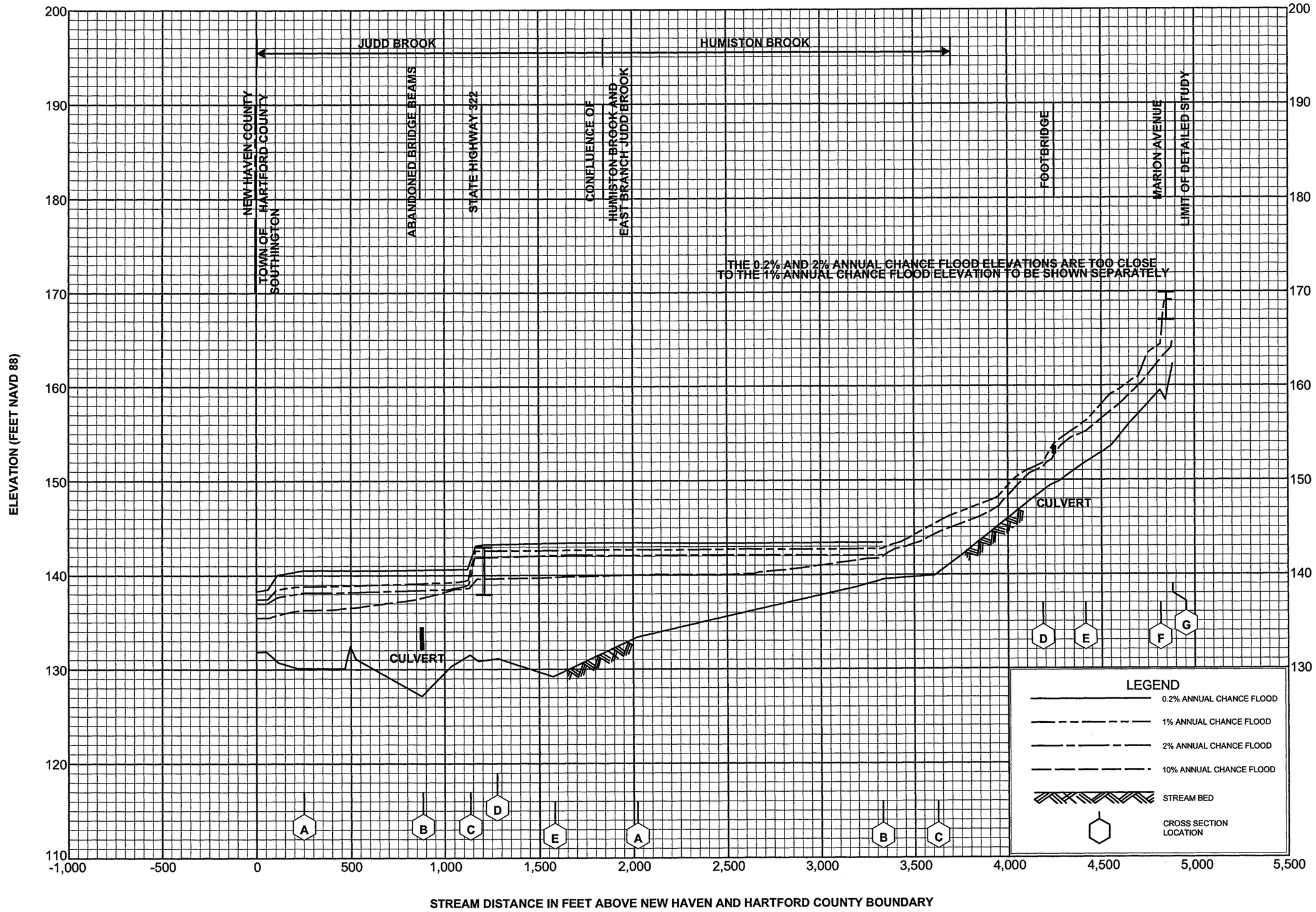

FLOOD PROFILES

JUDD BROOK - HUMISTON BROOK

FEDERAL EMERGENCY MANAGEMENT AGENCY

HARTFORD COUNTY, CT

(ALL JURISDICTIONS)

217P

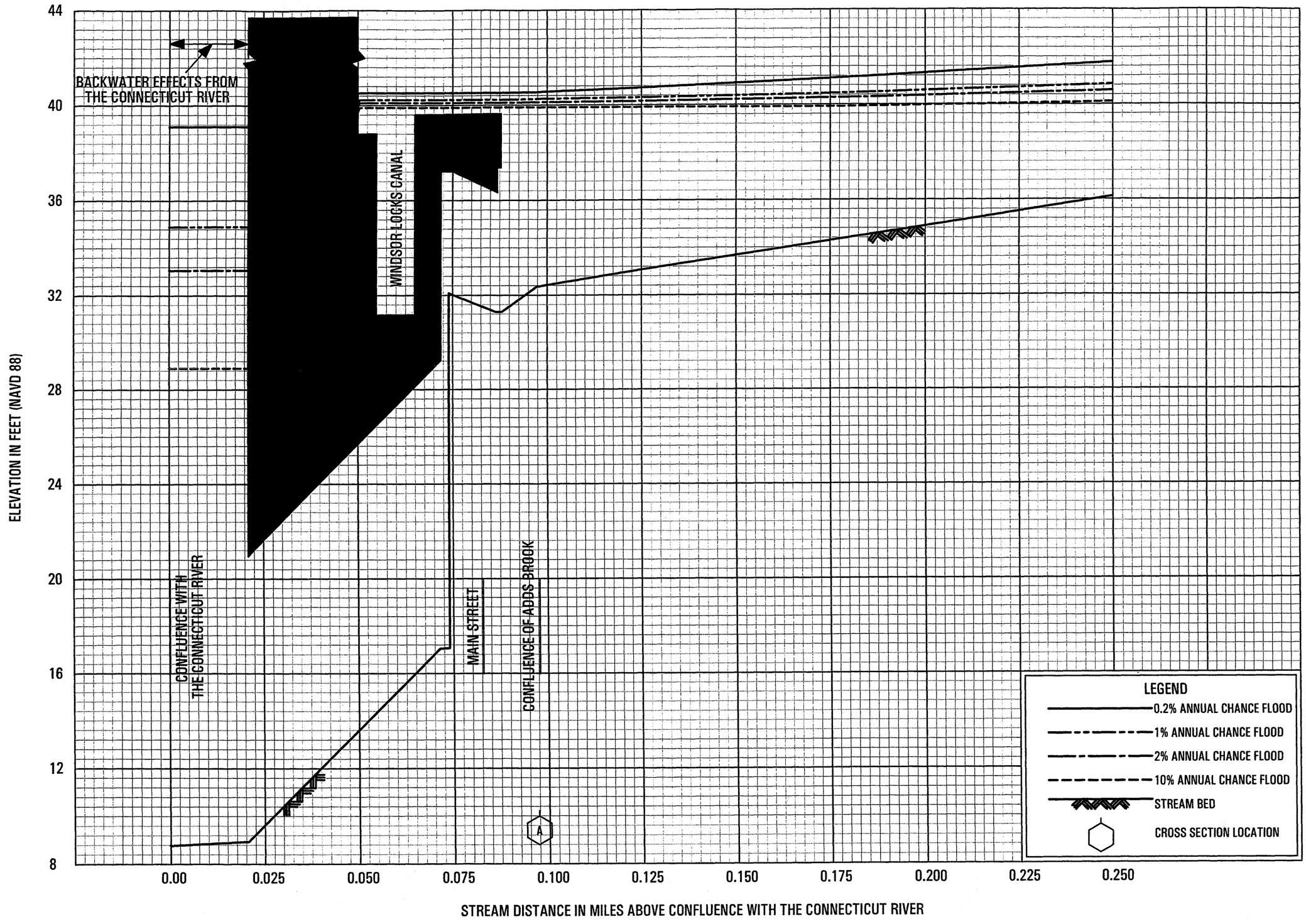

FLOOD PROFILES

KETTLE BROOK

FEDERAL EMERGENCY MANAGEMENT AGENCY

HARTFORD COUNTY, CT

(ALL JURISDICTIONS)

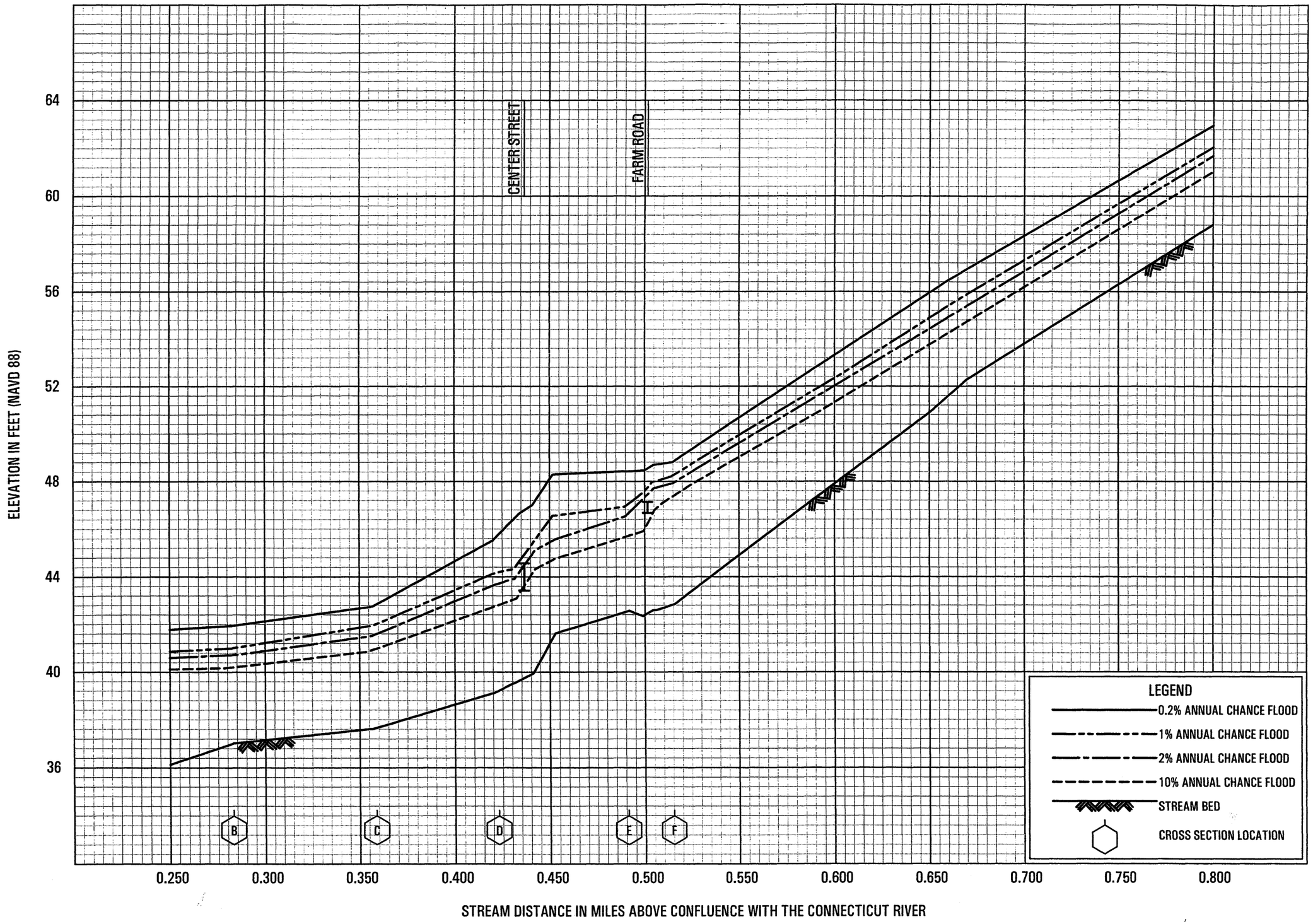

FLOOD PROFILES

KETTLE BROOK

FEDERAL EMERGENCY MANAGEMENT AGENCY

HARTFORD COUNTY, CT

(ALL JURISDICTIONS)

219P

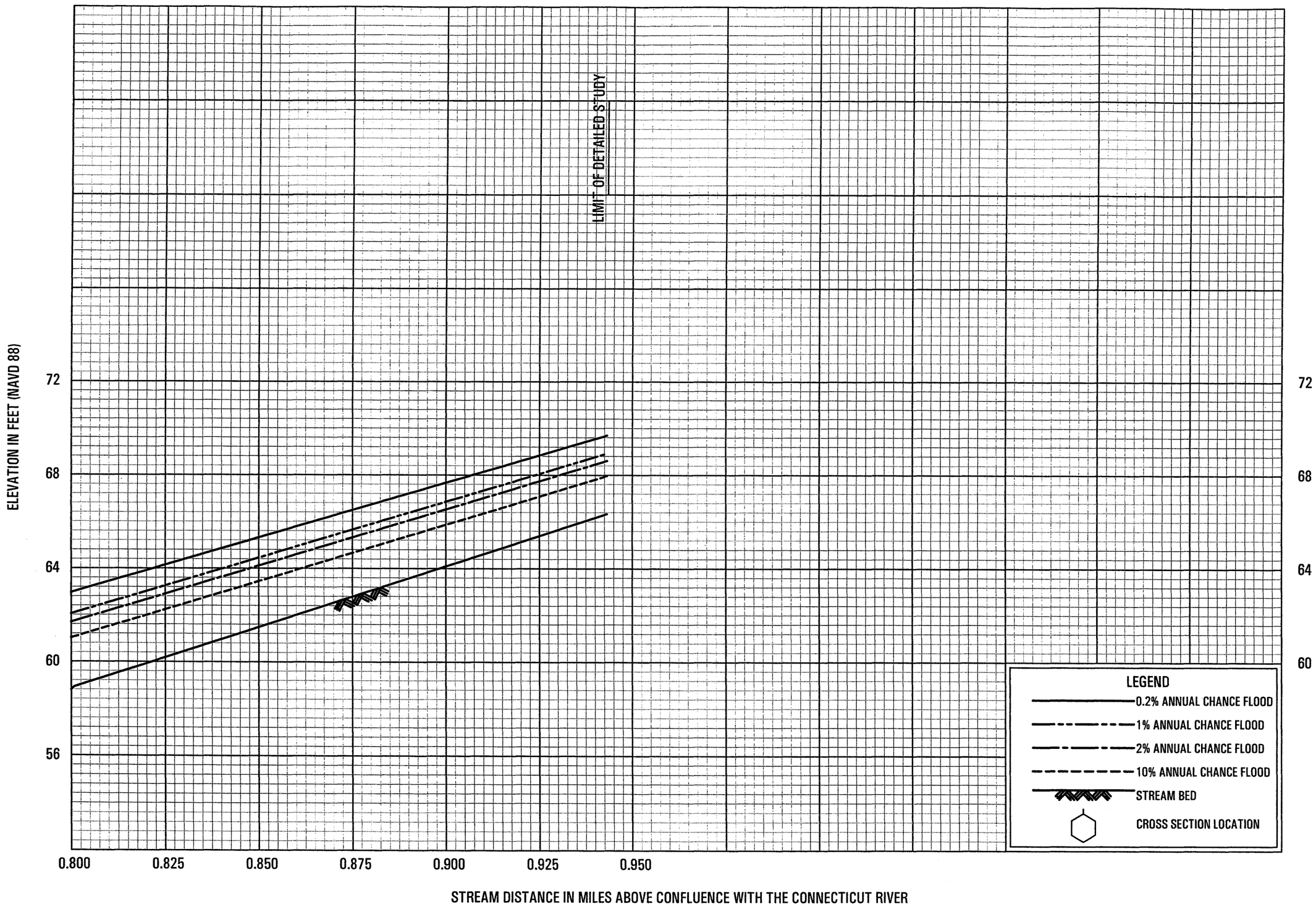

FLOOD PROFILES

KETTLE BROOK

FEDERAL EMERGENCY MANAGEMENT AGENCY

HARTFORD COUNTY, CT

(ALL JURISDICTIONS)

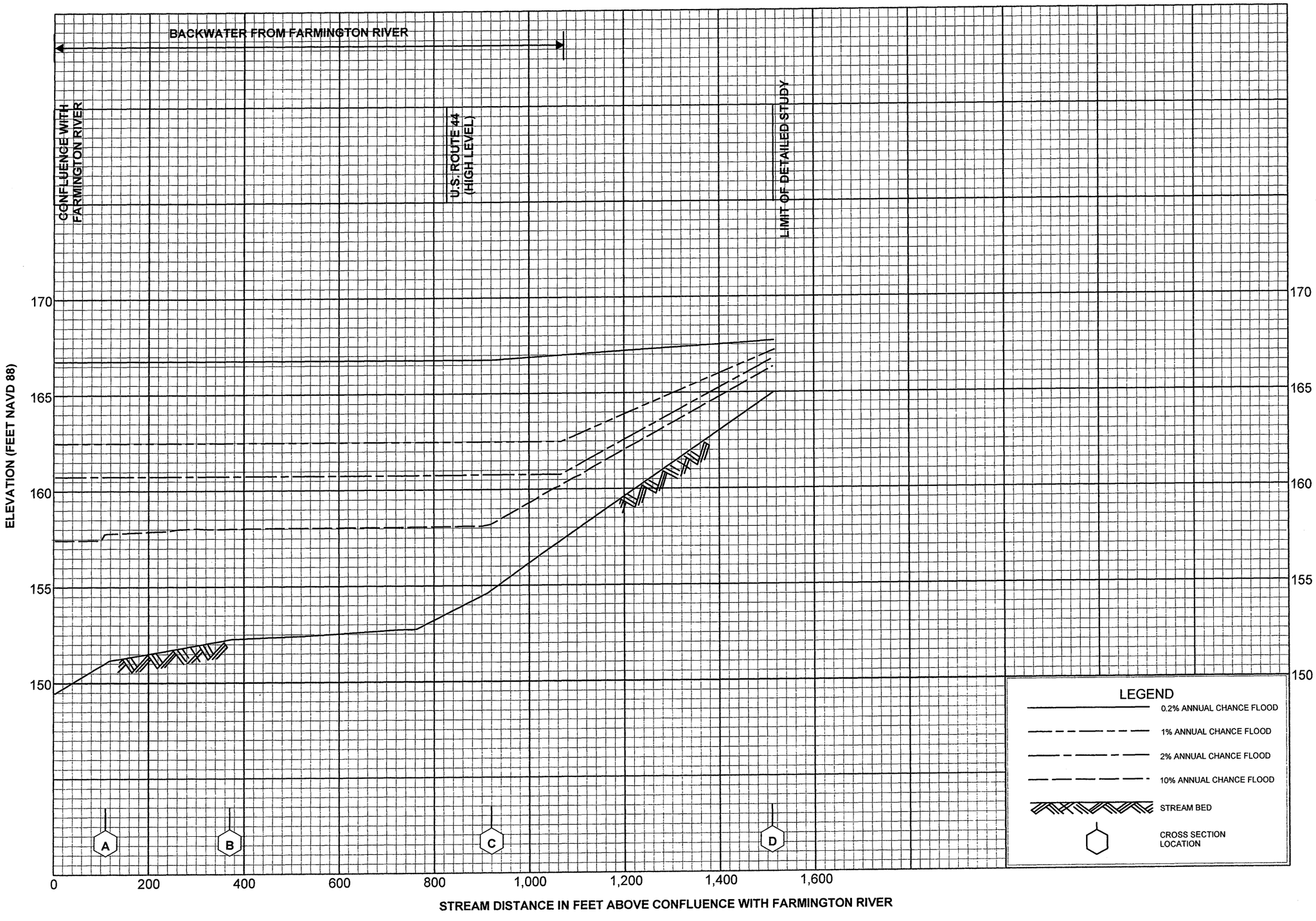

FLOOD PROFILES

LAKE ERIE BROOK

FEDERAL EMERGENCY MANAGEMENT AGENCY

HARTFORD COUNTY, CT

(ALL JURISDICTIONS)

221P

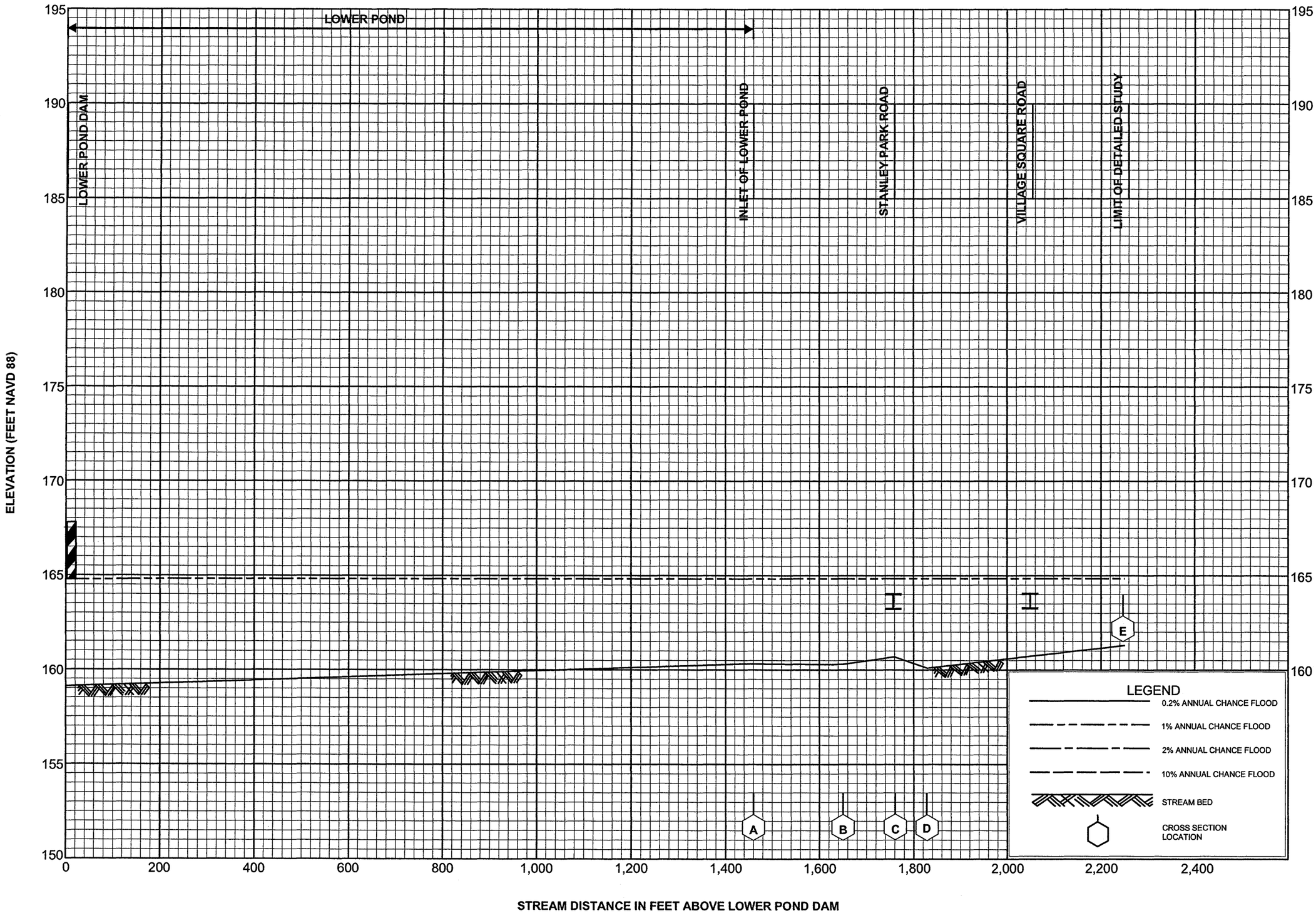

FLOOD PROFILES

LOWER POND BROOK

FEDERAL EMERGENCY MANAGEMENT AGENCY

HARTFORD COUNTY, CT

(ALL JURISDICTIONS)

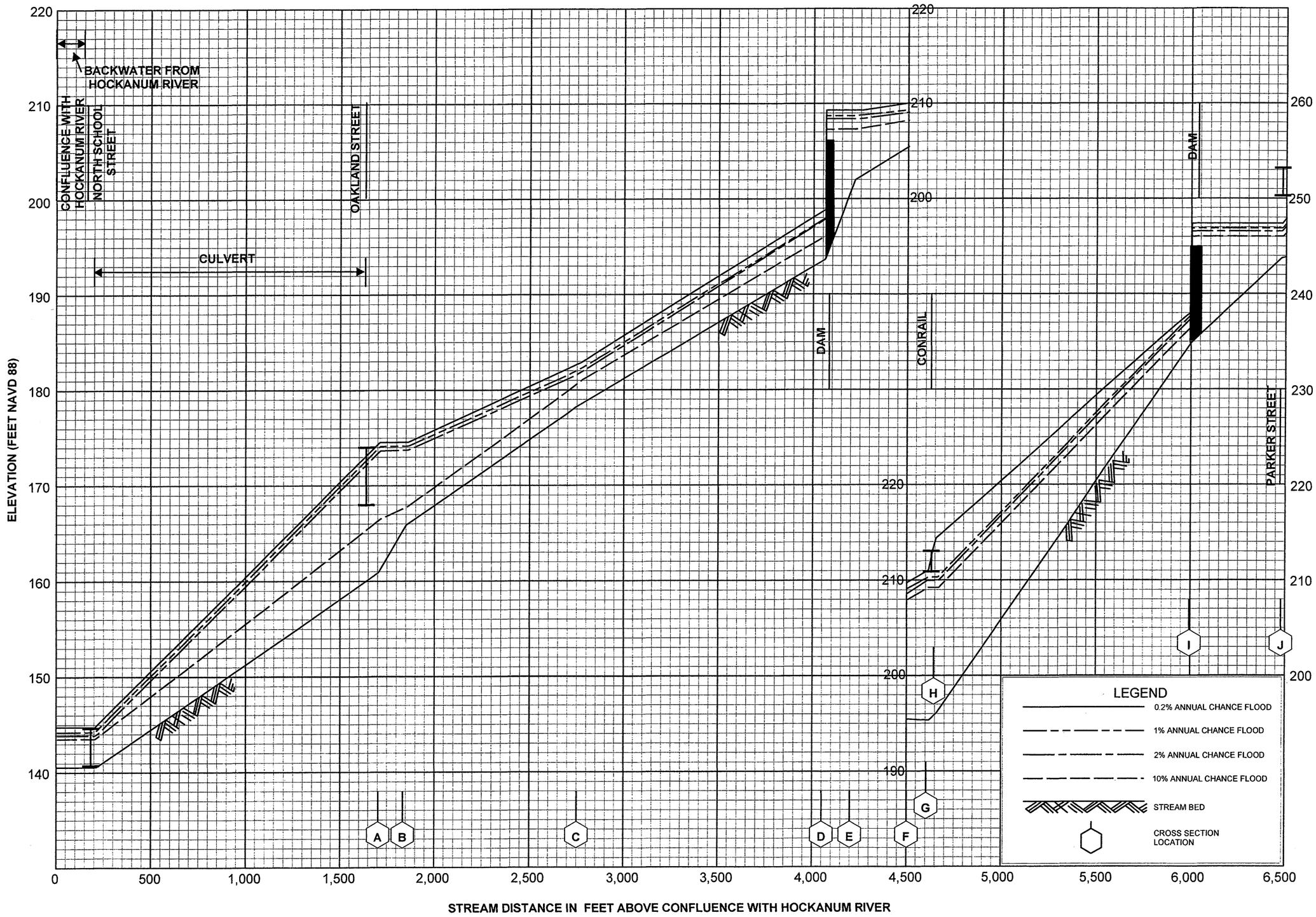

FLOOD PROFILES

LYDALL BROOK

FEDERAL EMERGENCY MANAGEMENT AGENCY

HARTFORD COUNTY, CT

(ALL JURISDICTIONS)

223P

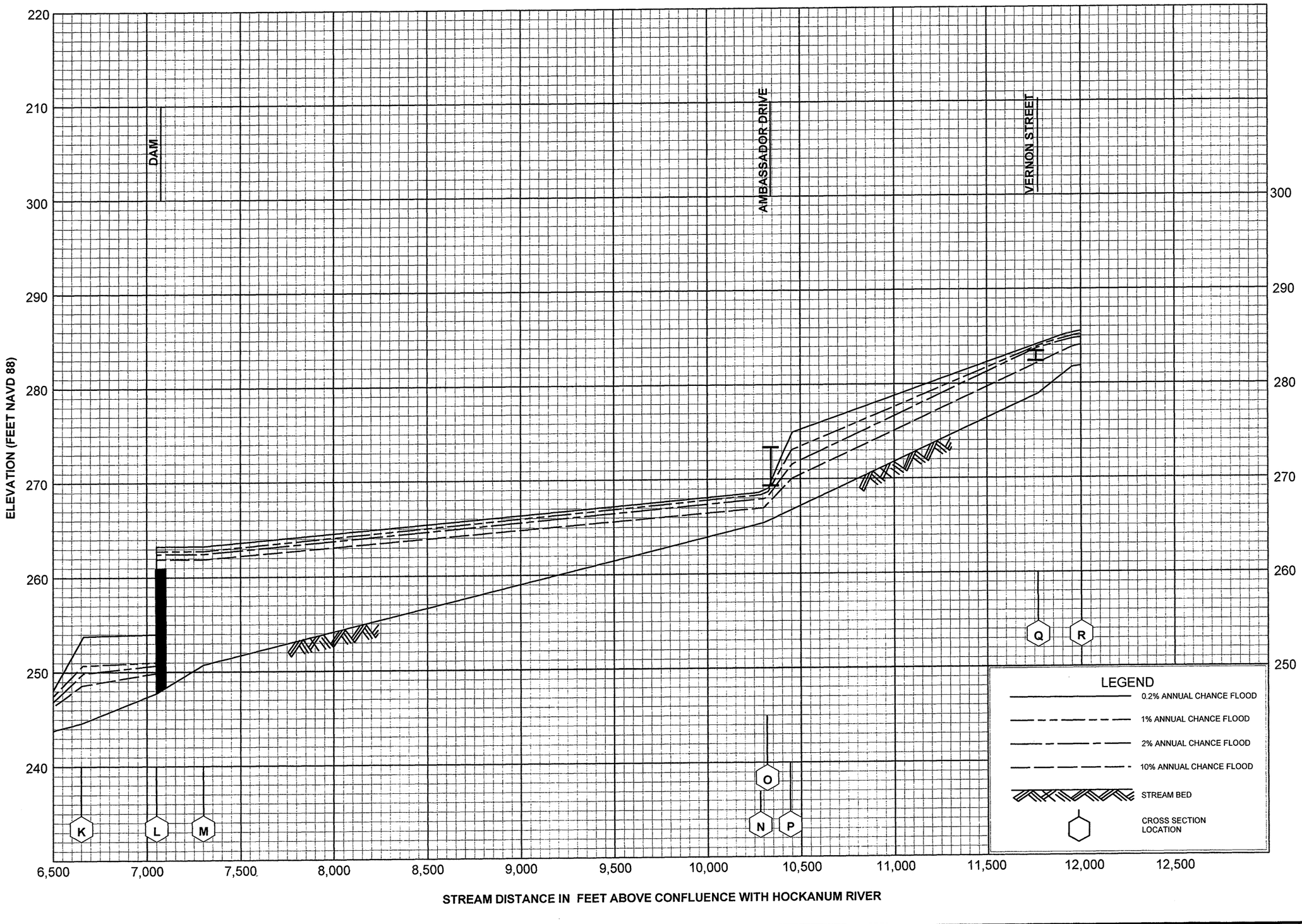

FLOOD PROFILES

LYDALL BROOK

FEDERAL EMERGENCY MANAGEMENT AGENCY

HARTFORD COUNTY, CT

(ALL JURISDICTIONS)

224P

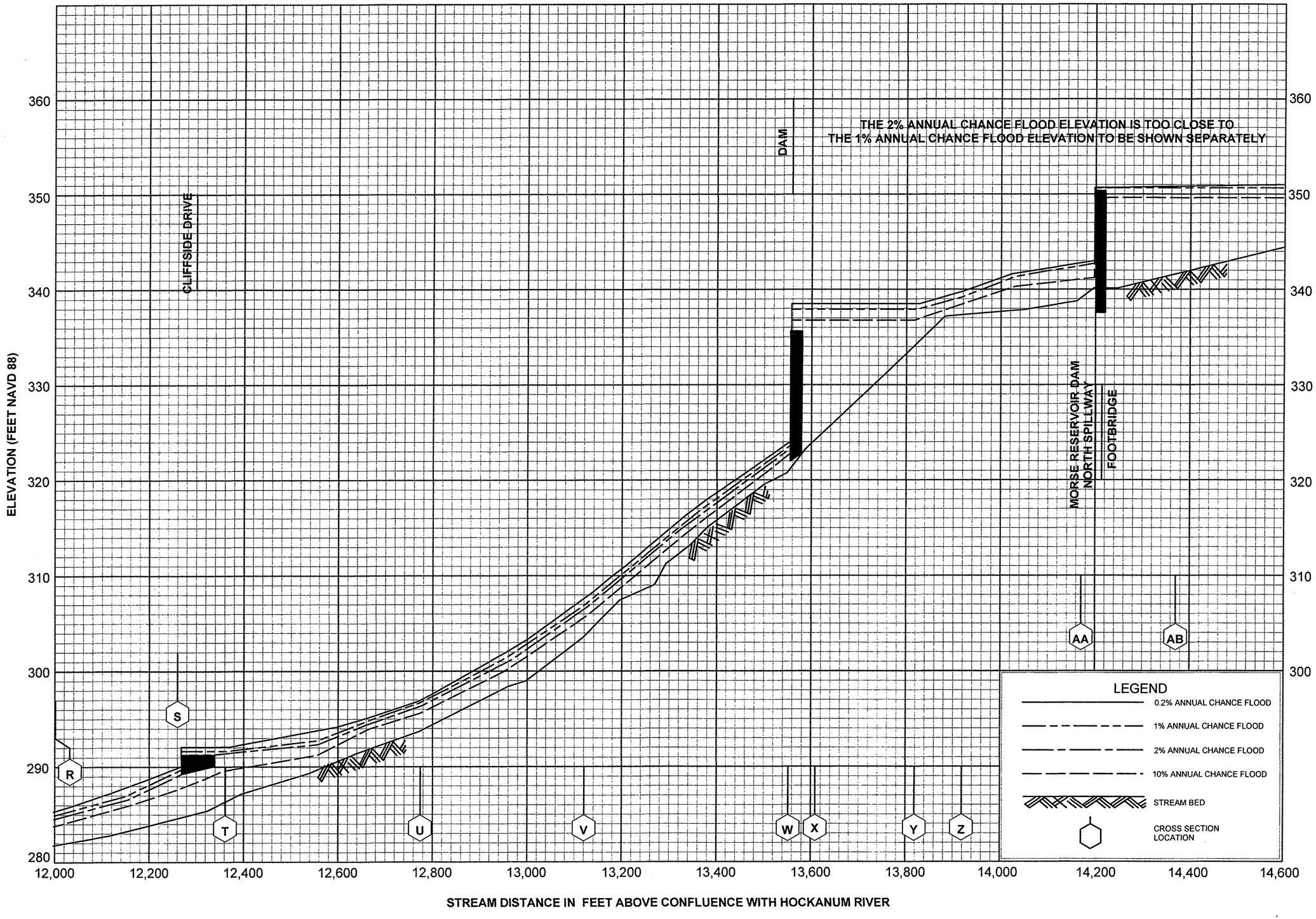

FLOOD PROFILES

LYDALL BROOK

FEDERAL EMERGENCY MANAGEMENT AGENCY

HARTFORD COUNTY, CT

(ALL JURISDICTIONS)

225P

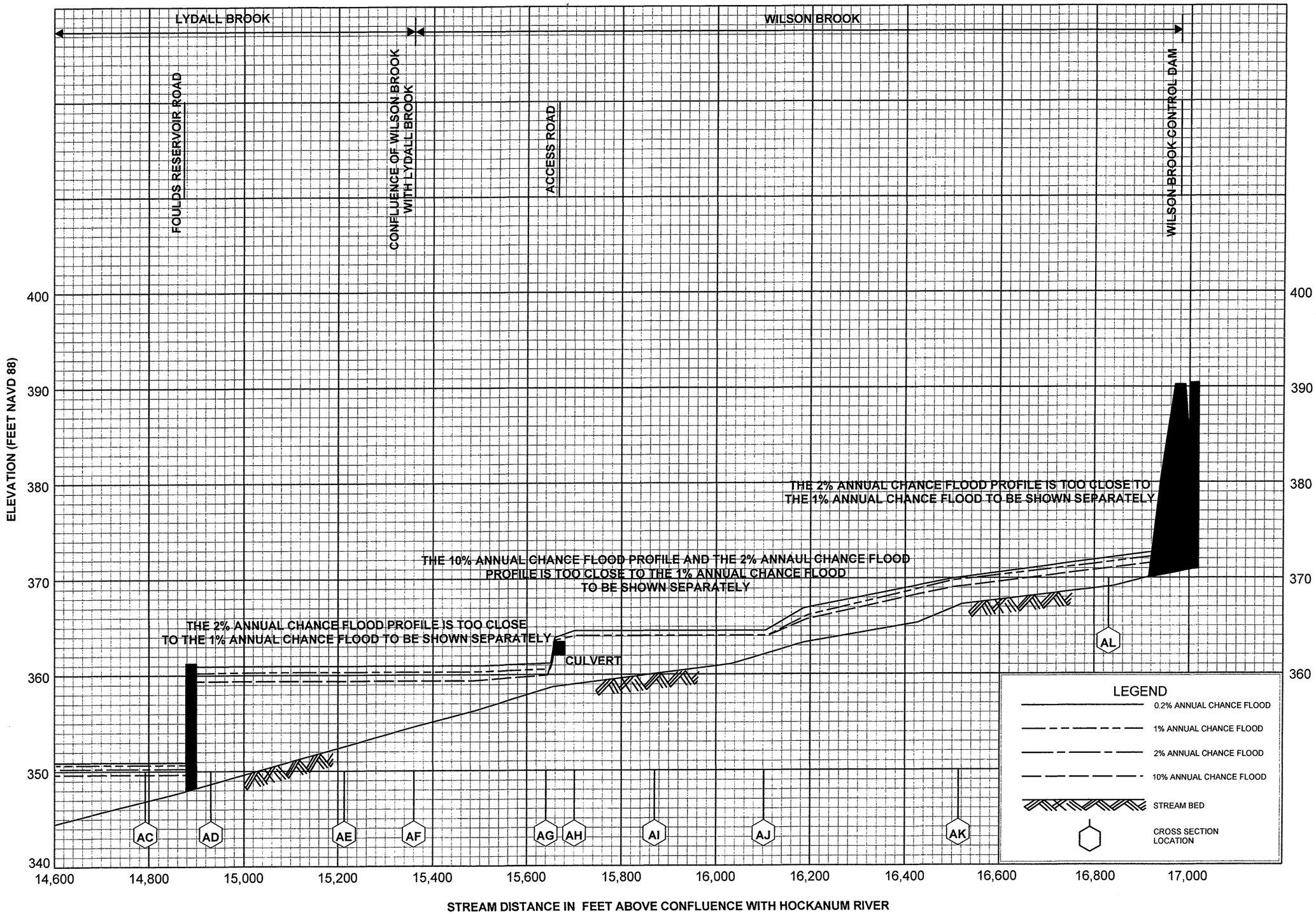

FLOOD PROFILES

LYDALL BROOK - WILSON BROOK

FEDERAL EMERGENCY MANAGEMENT AGENCY

HARTFORD COUNTY, CT

(ALL JURISDICTIONS)

226P



FLOOD PROFILES

LYMAN BROOK

FEDERAL EMERGENCY MANAGEMENT AGENCY

HARTFORD COUNTY, CT

(ALL JURISDICTIONS)

227P

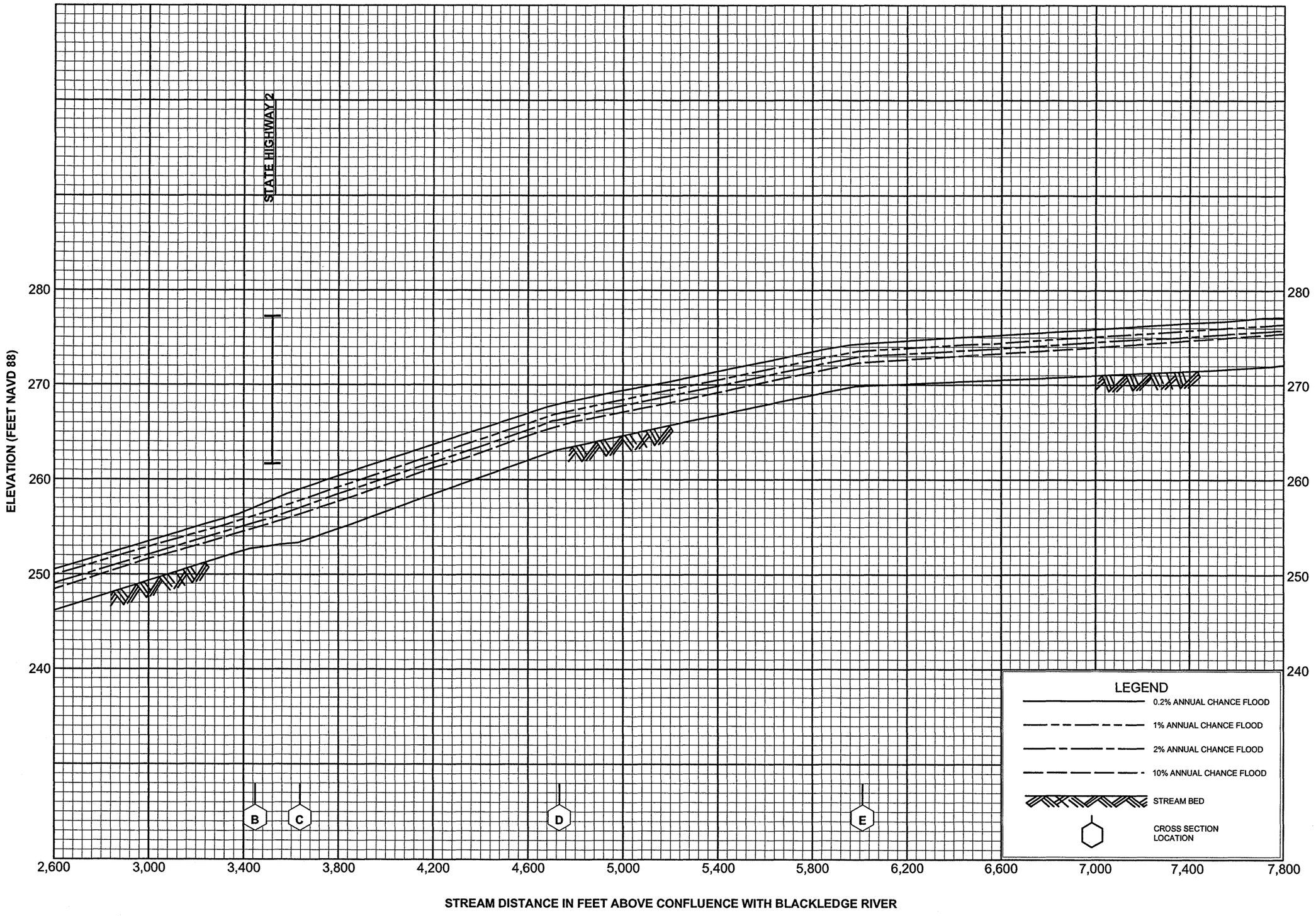

FLOOD PROFILES

LYMAN BROOK

FEDERAL EMERGENCY MANAGEMENT AGENCY

HARTFORD COUNTY, CT

(ALL JURISDICTIONS)

228P

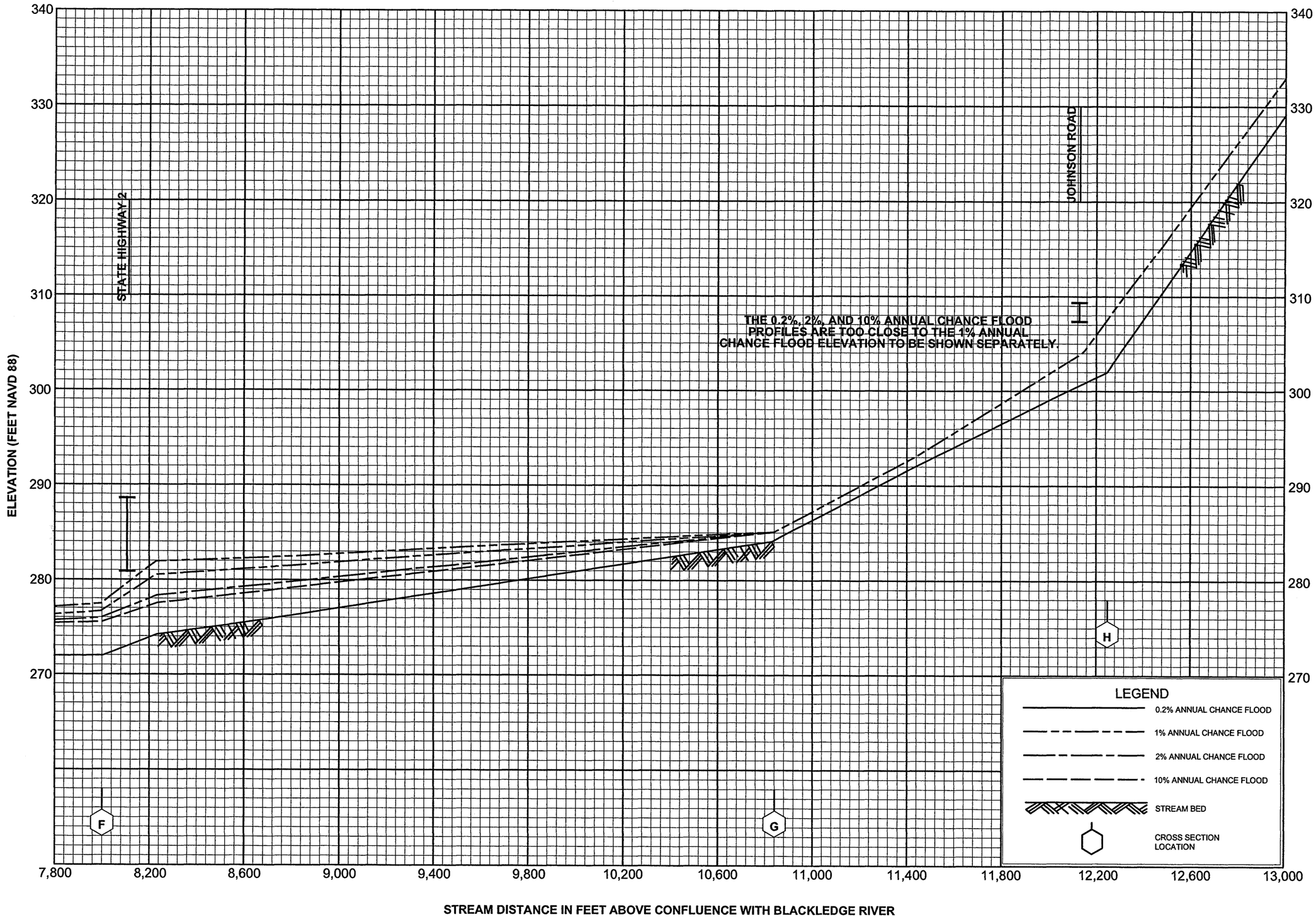

FLOOD PROFILES

LYMAN BROOK

FEDERAL EMERGENCY MANAGEMENT AGENCY

HARTFORD COUNTY, CT

(ALL JURISDICTIONS)

229P

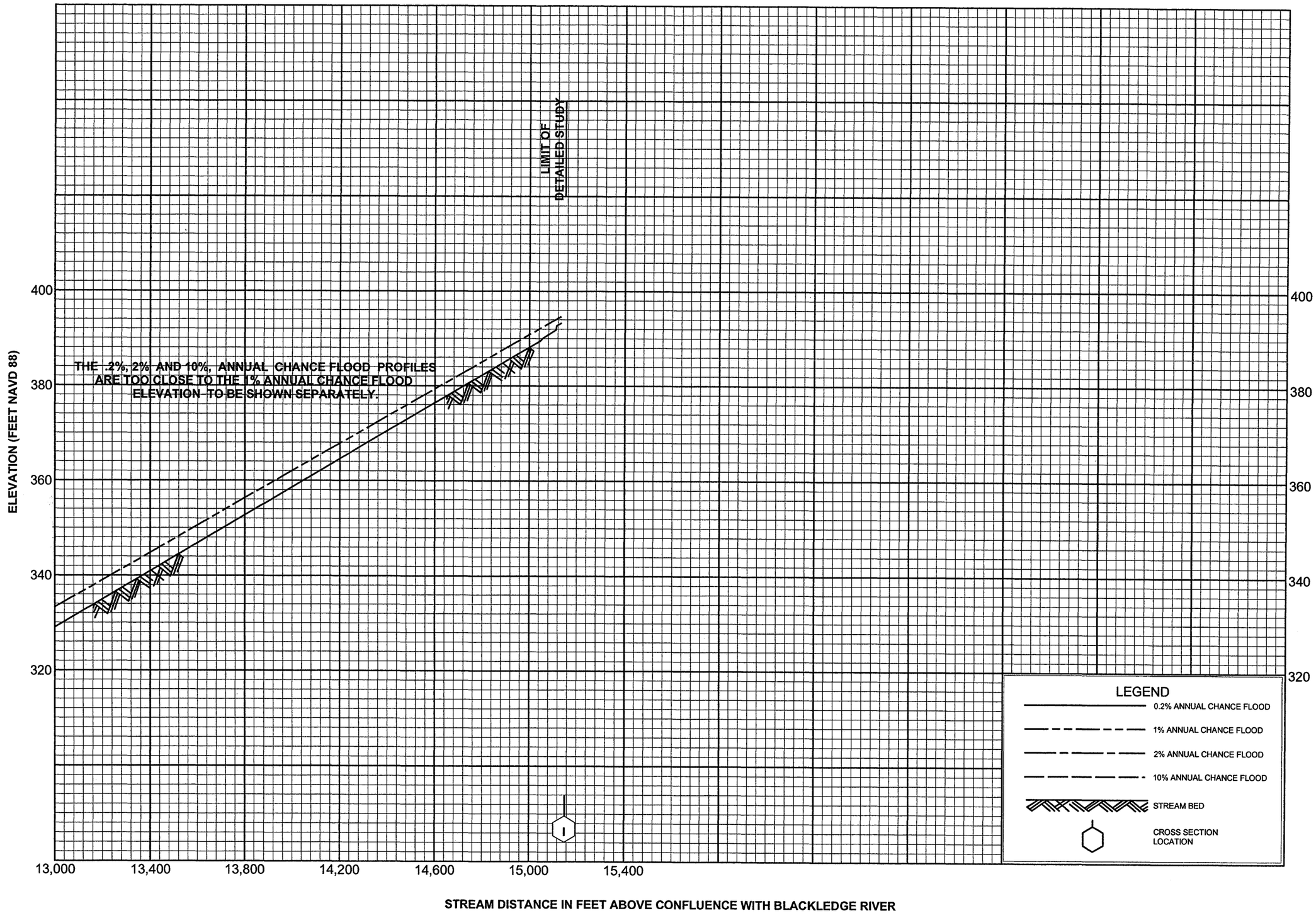

FLOOD PROFILES

LYMAN BROOK

FEDERAL EMERGENCY MANAGEMENT AGENCY

HARTFORD COUNTY, CT

(ALL JURISDICTIONS)

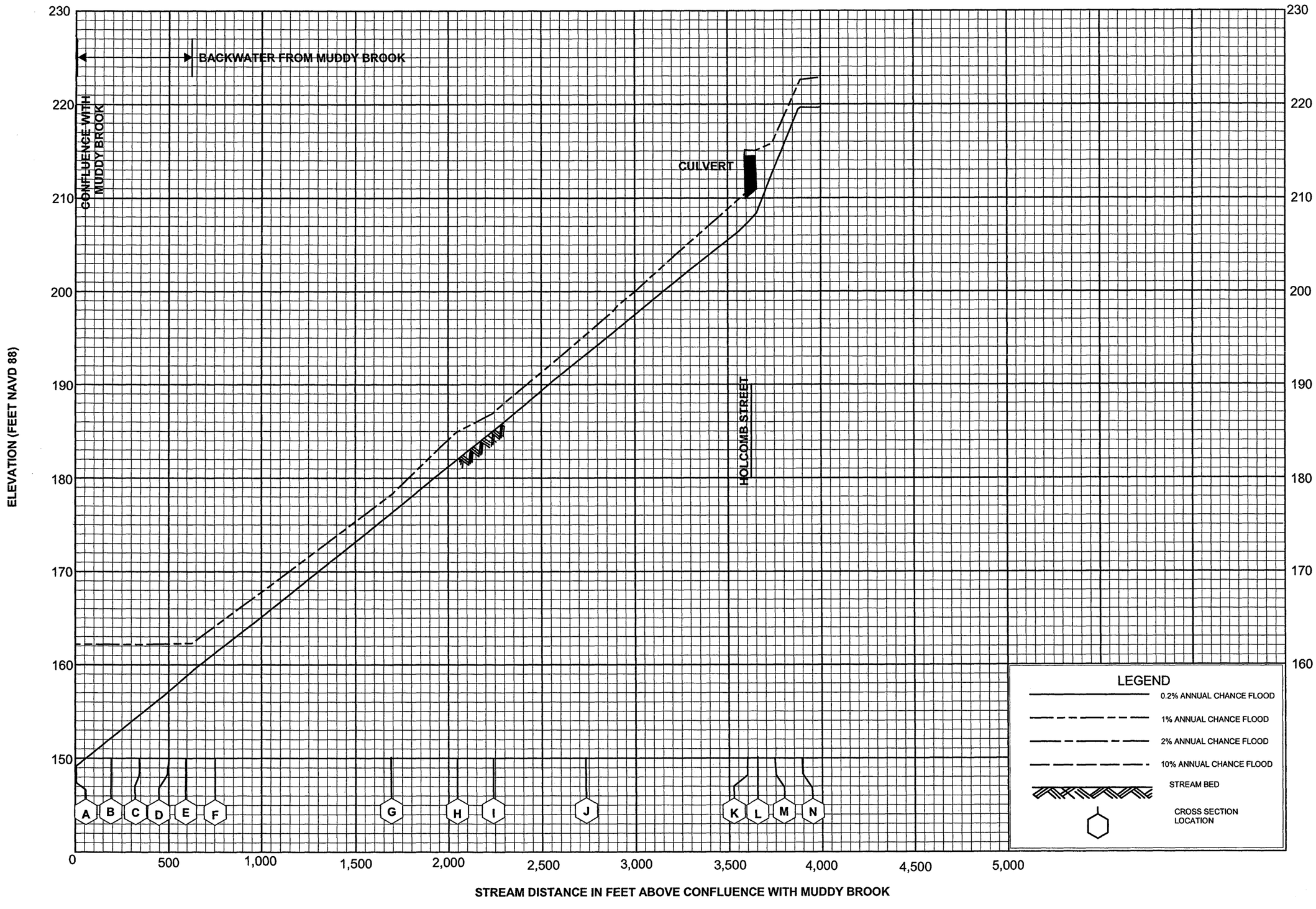

FLOOD PROFILES

MARSH POND BROOK

FEDERAL EMERGENCY MANAGEMENT AGENCY

HARTFORD COUNTY, CT

(HARTFORD CO.)

231P

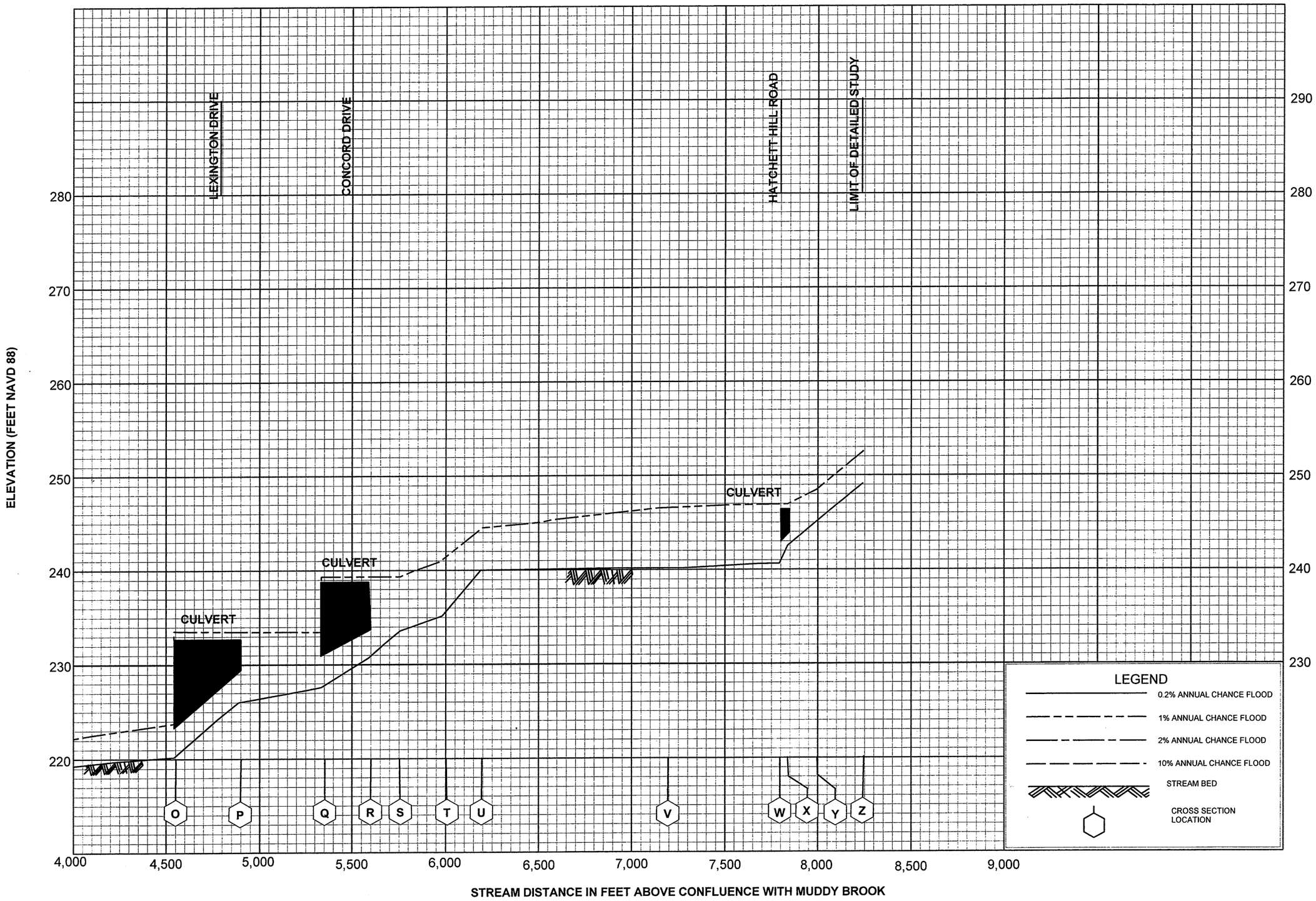

FLOOD PROFILES

MARSH POND BROOK

FEDERAL EMERGENCY MANAGEMENT AGENCY

HARTFORD COUNTY, CT

(HARTFORD CO.)

232P

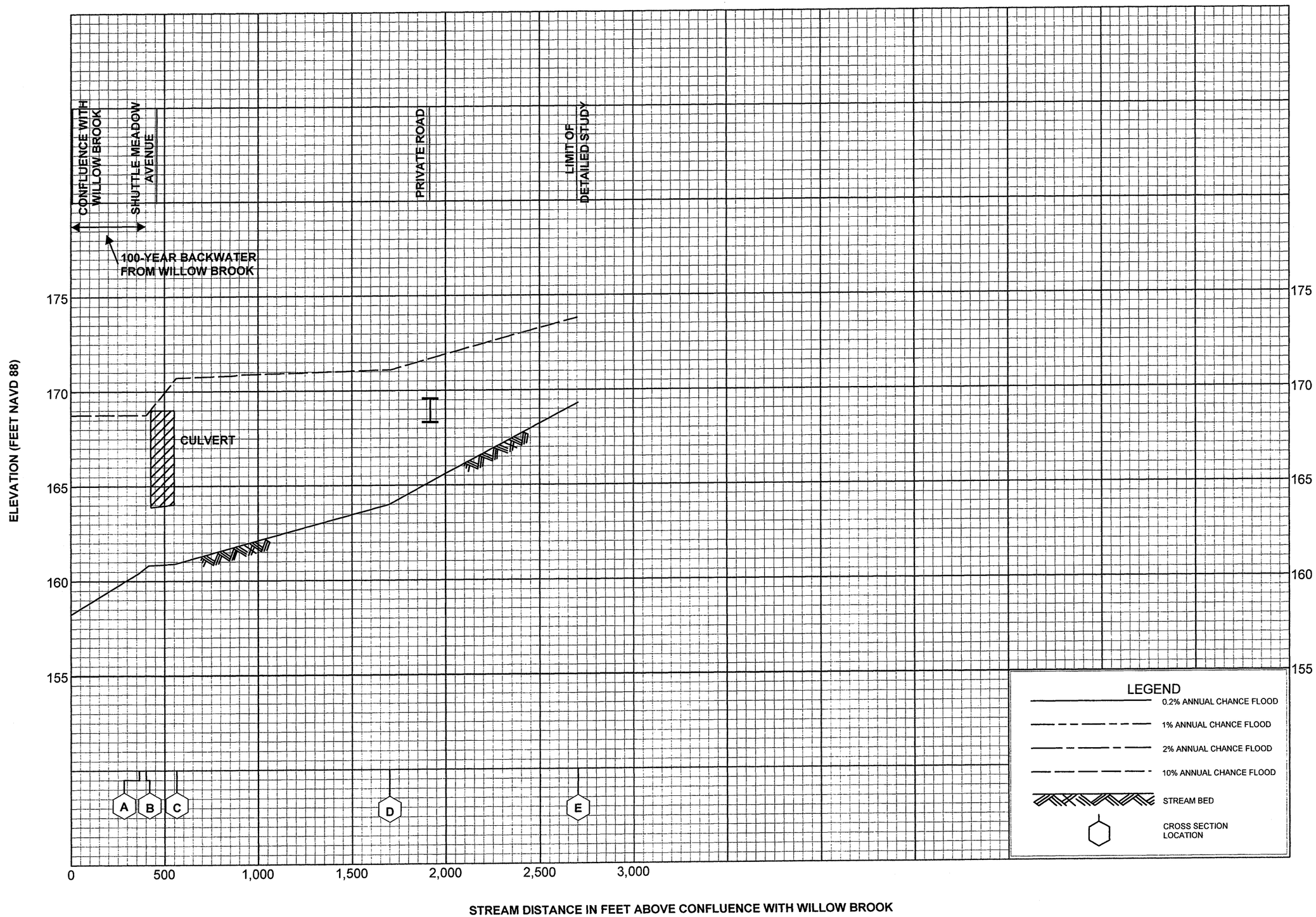

FLOOD PROFILES

MASON POND BROOK

FEDERAL EMERGENCY MANAGEMENT AGENCY

HARTFORD COUNTY, CT

(ALL JURISDICTIONS)

233P

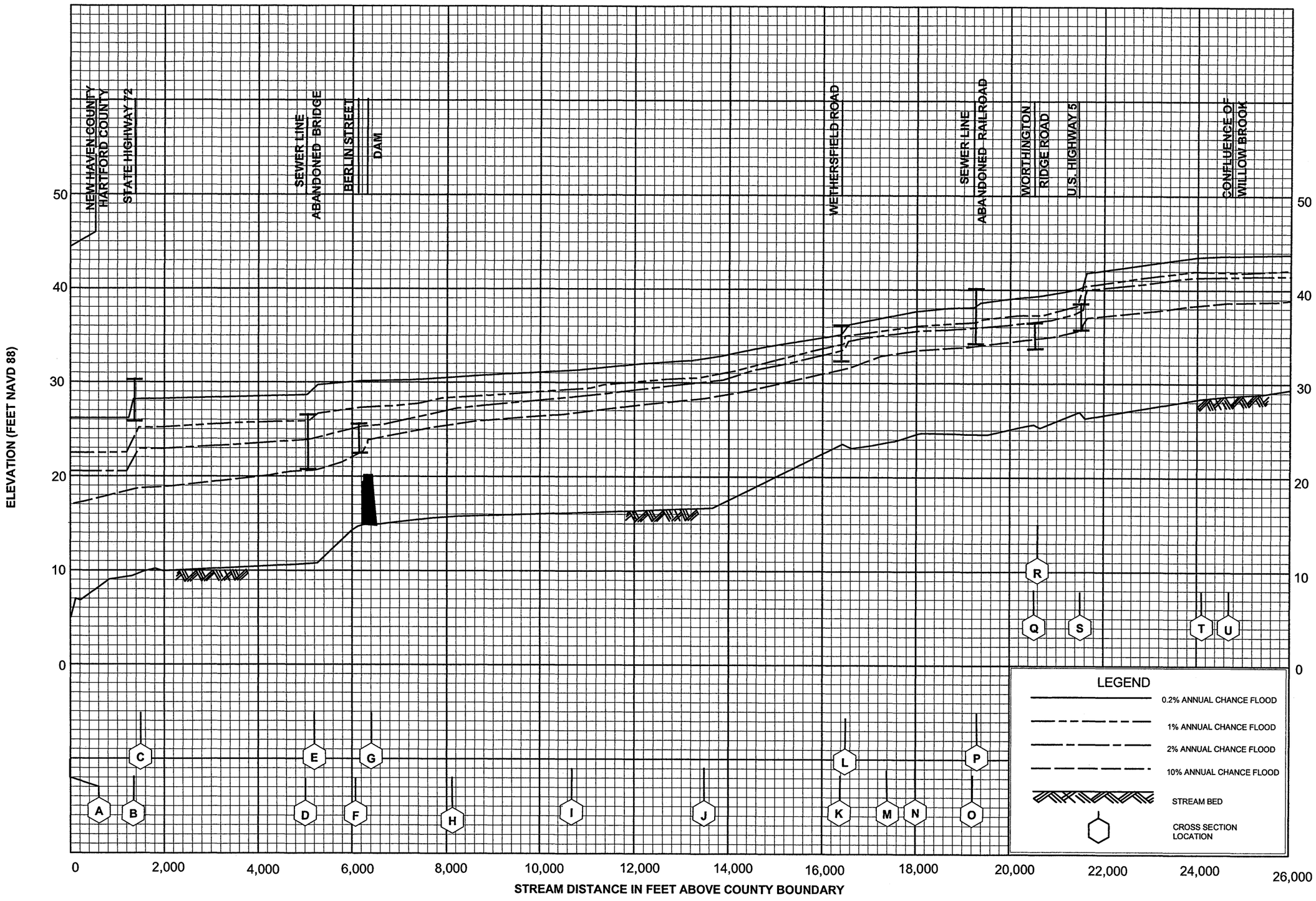

FLOOD PROFILES

MATTABESSET RIVER

FEDERAL EMERGENCY MANAGEMENT AGENCY

HARTFORD COUNTY, CT

(ALL JURISDICTIONS)

234P

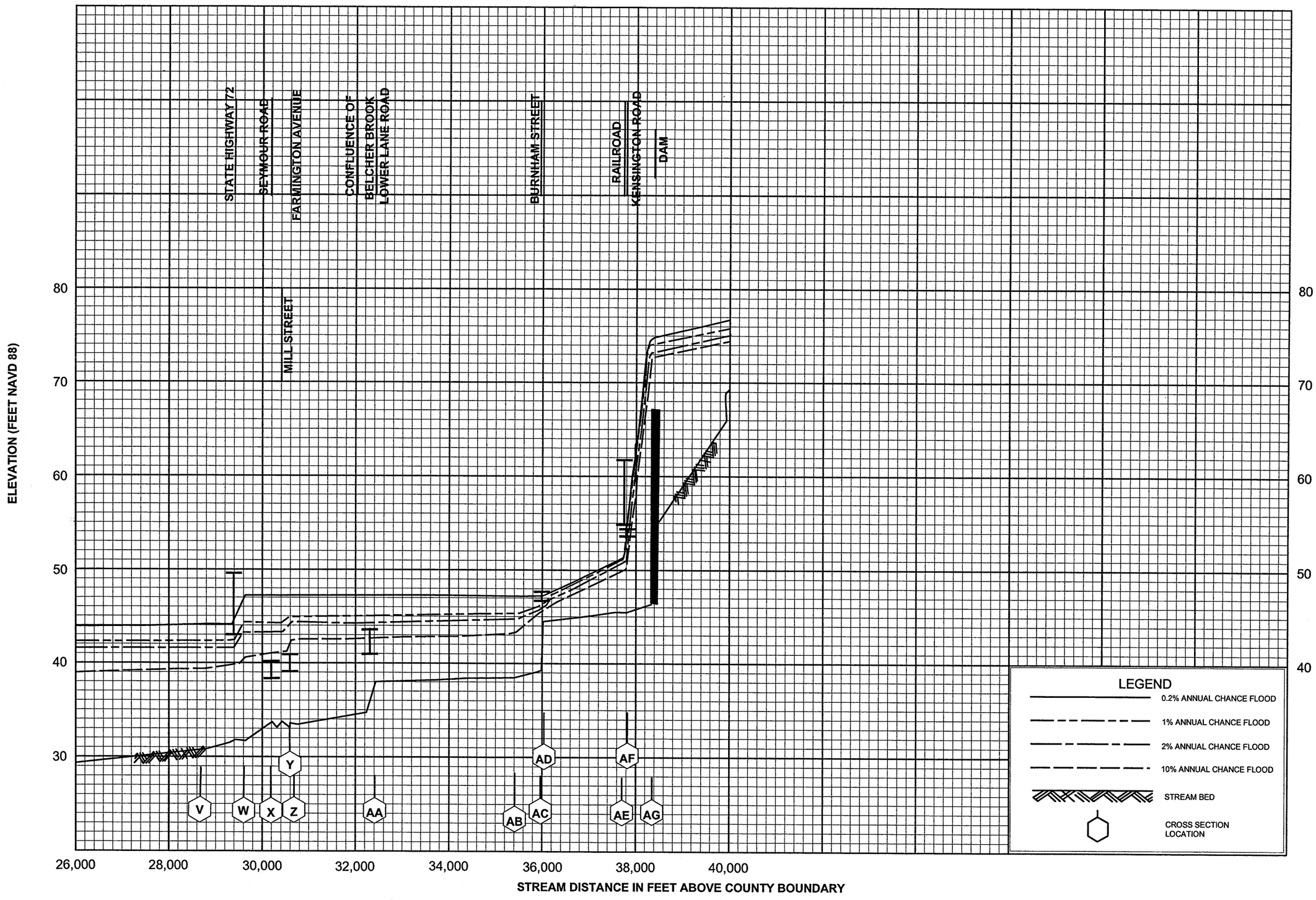

FLOOD PROFILES

MATTABESSET RIVER

FEDERAL EMERGENCY MANAGEMENT AGENCY

HARTFORD COUNTY, CT

(ALL JURISDICTIONS)

235P

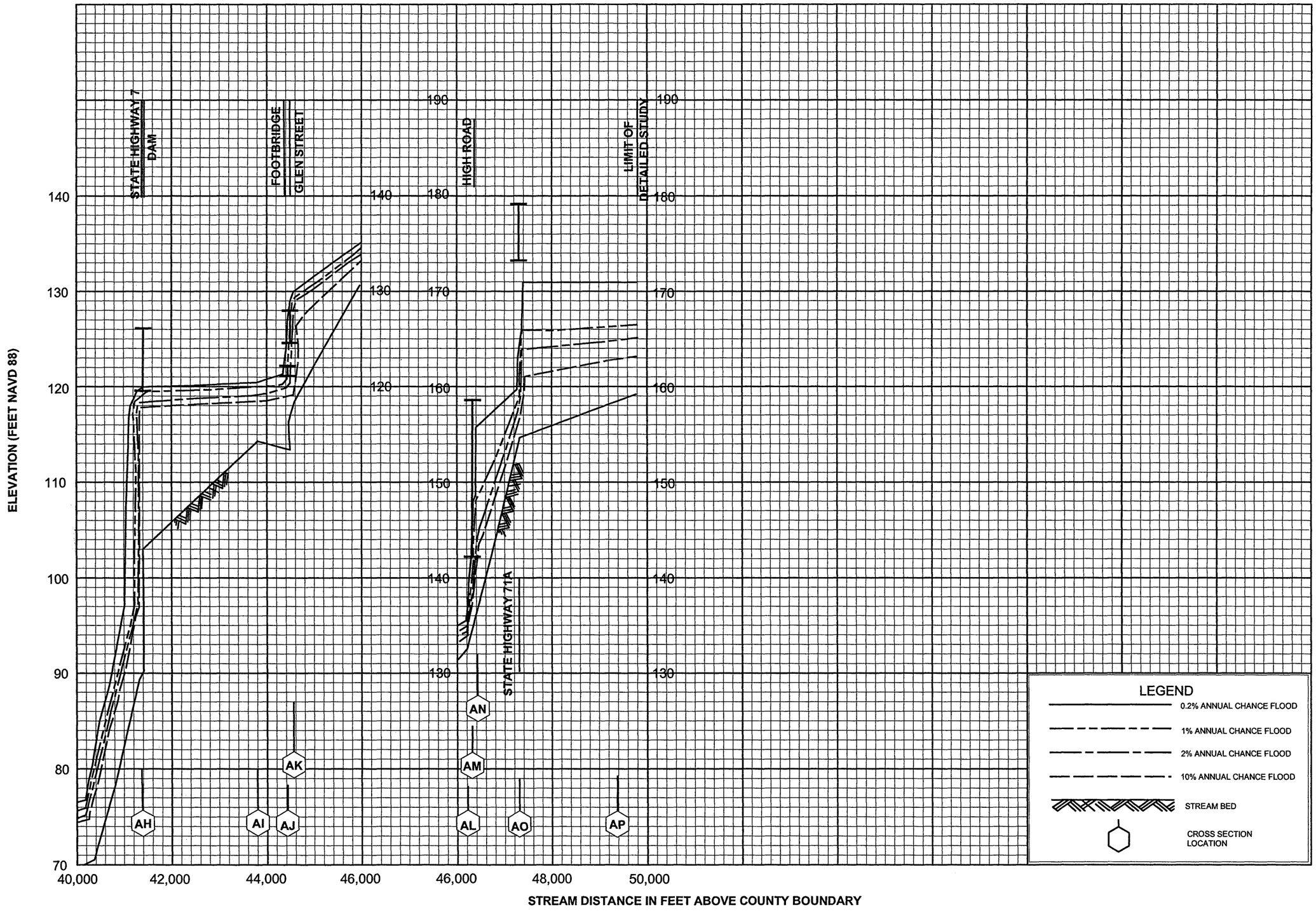

FLOOD PROFILES

MATTABESSET RIVER

FEDERAL EMERGENCY MANAGEMENT AGENCY

HARTFORD COUNTY, CT

(ALL JURISDICTIONS)

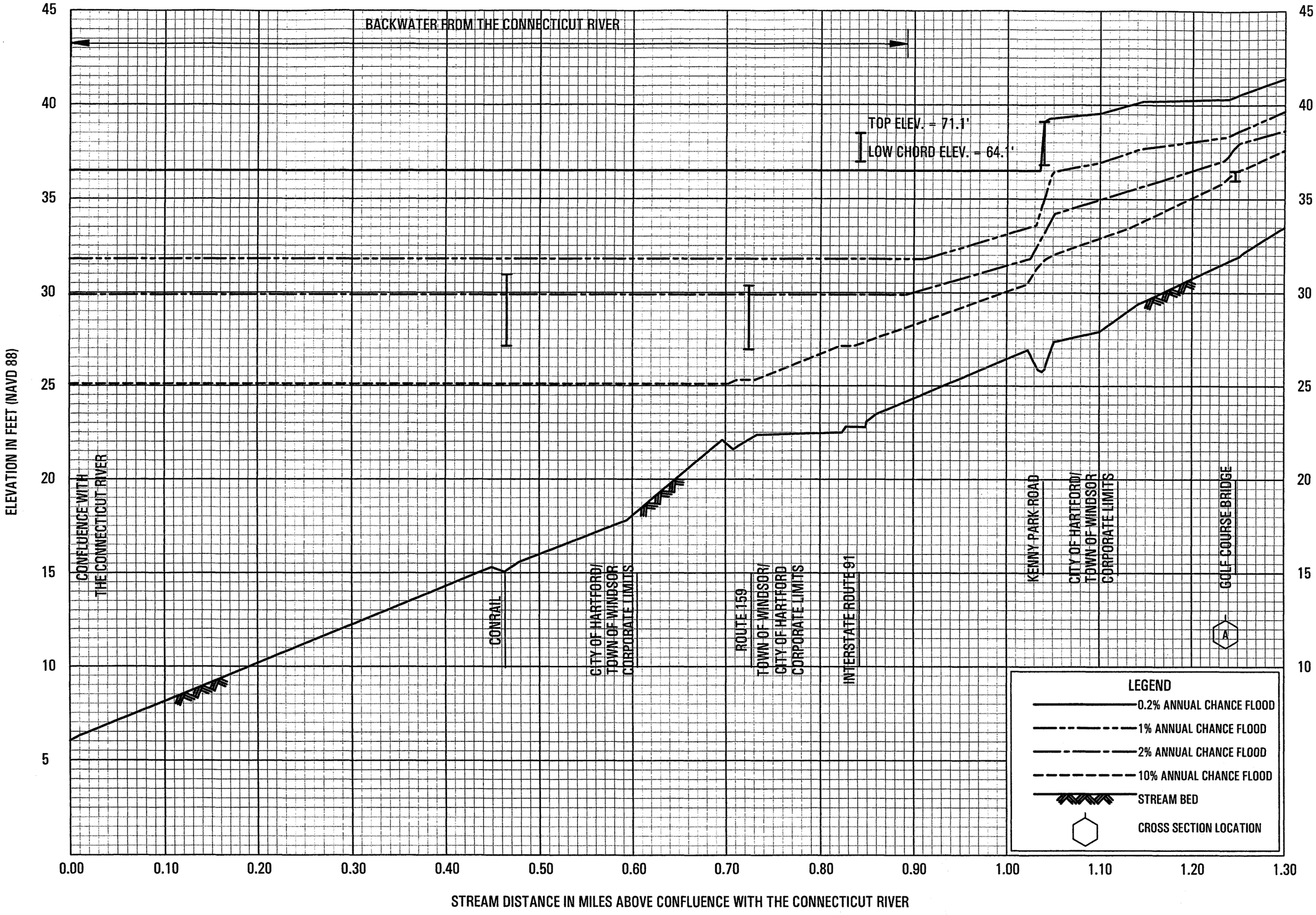

FLOOD PROFILES

MEADOW BROOK

FEDERAL EMERGENCY MANAGEMENT AGENCY

HARTFORD COUNTY, CT

(ALL JURISDICTIONS)

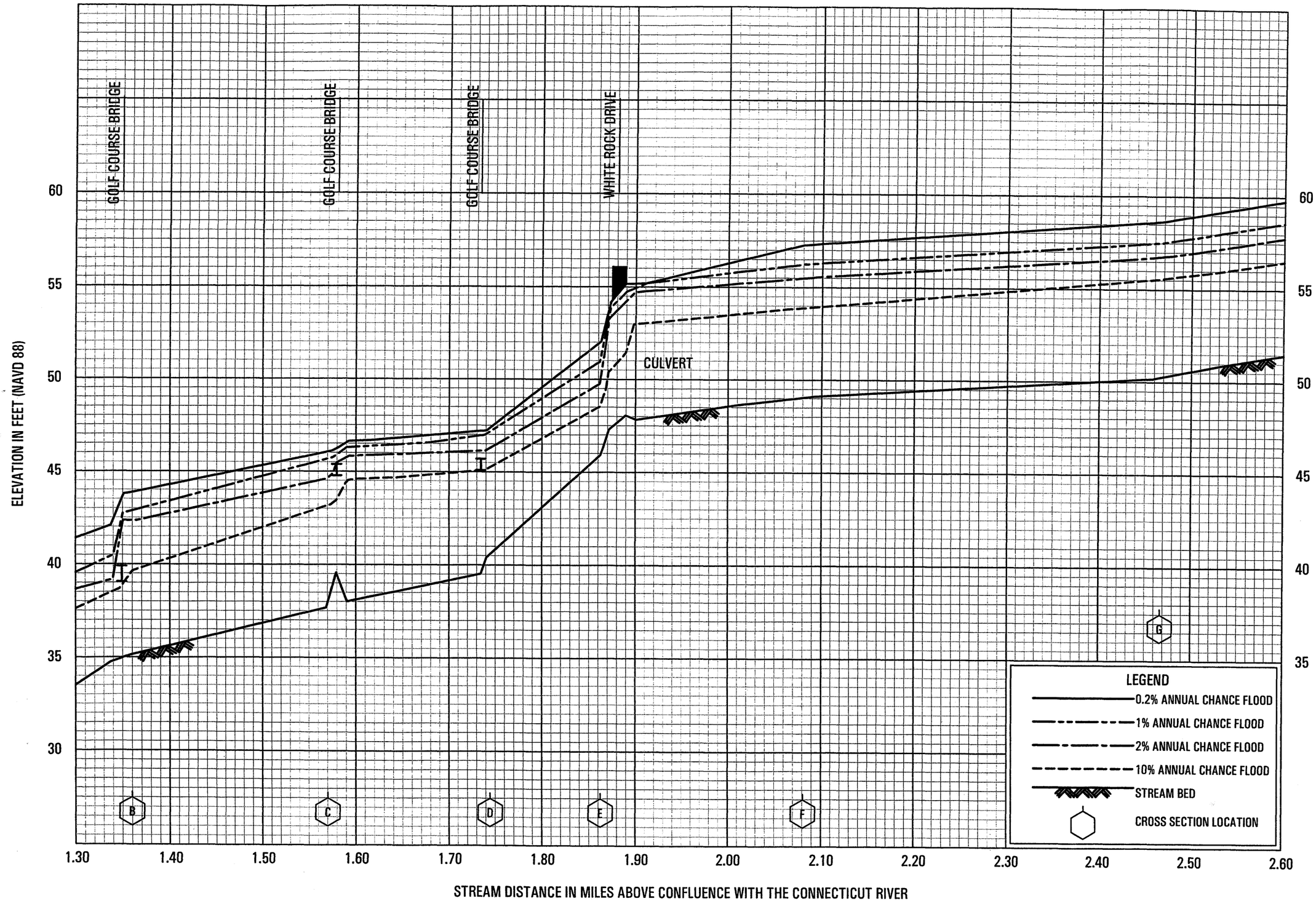

FLOOD PROFILES

MEADOW BROOK

FEDERAL EMERGENCY MANAGEMENT AGENCY

HARTFORD COUNTY, CT

(ALL JURISDICTIONS)

238P

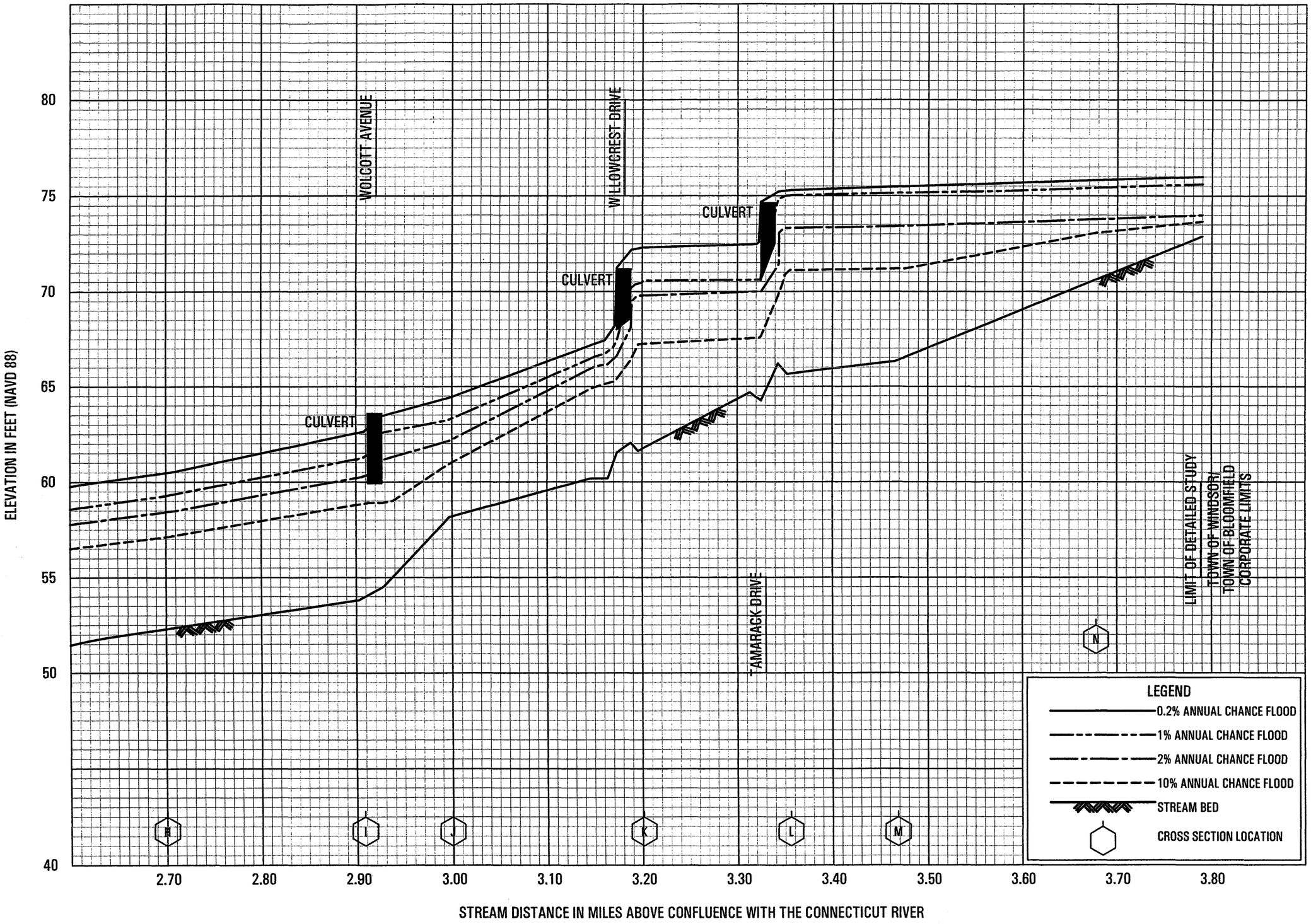

FLOOD PROFILES

MEADOW BROOK

FEDERAL EMERGENCY MANAGEMENT AGENCY

HARTFORD COUNTY, CT

(ALL JURISDICTIONS)

239P

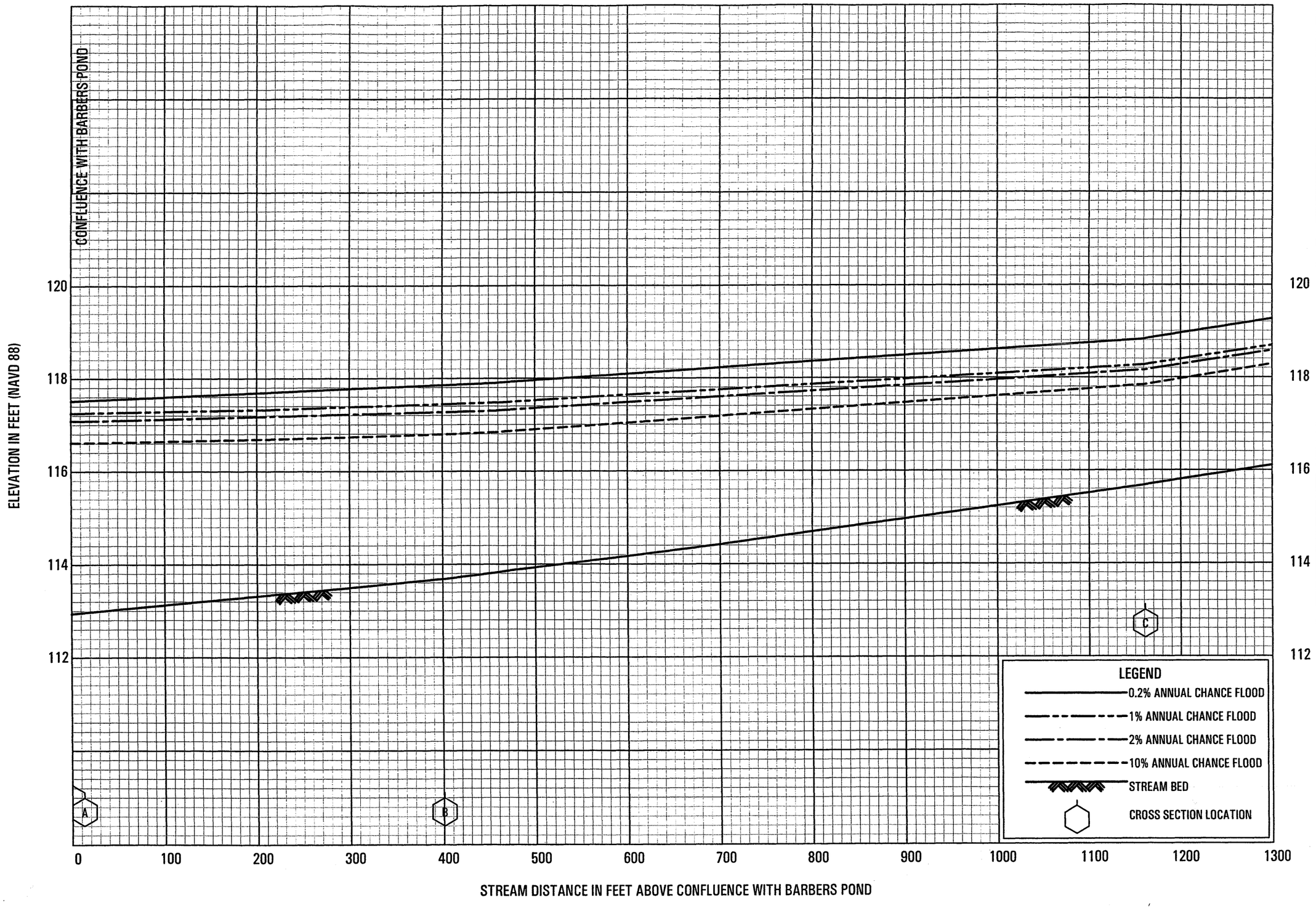

FLOOD PROFILES

MILL BROOK OF BARBERS POND

FEDERAL EMERGENCY MANAGEMENT AGENCY

HARTFORD COUNTY, CT

(ALL JURISDICTIONS)

240P

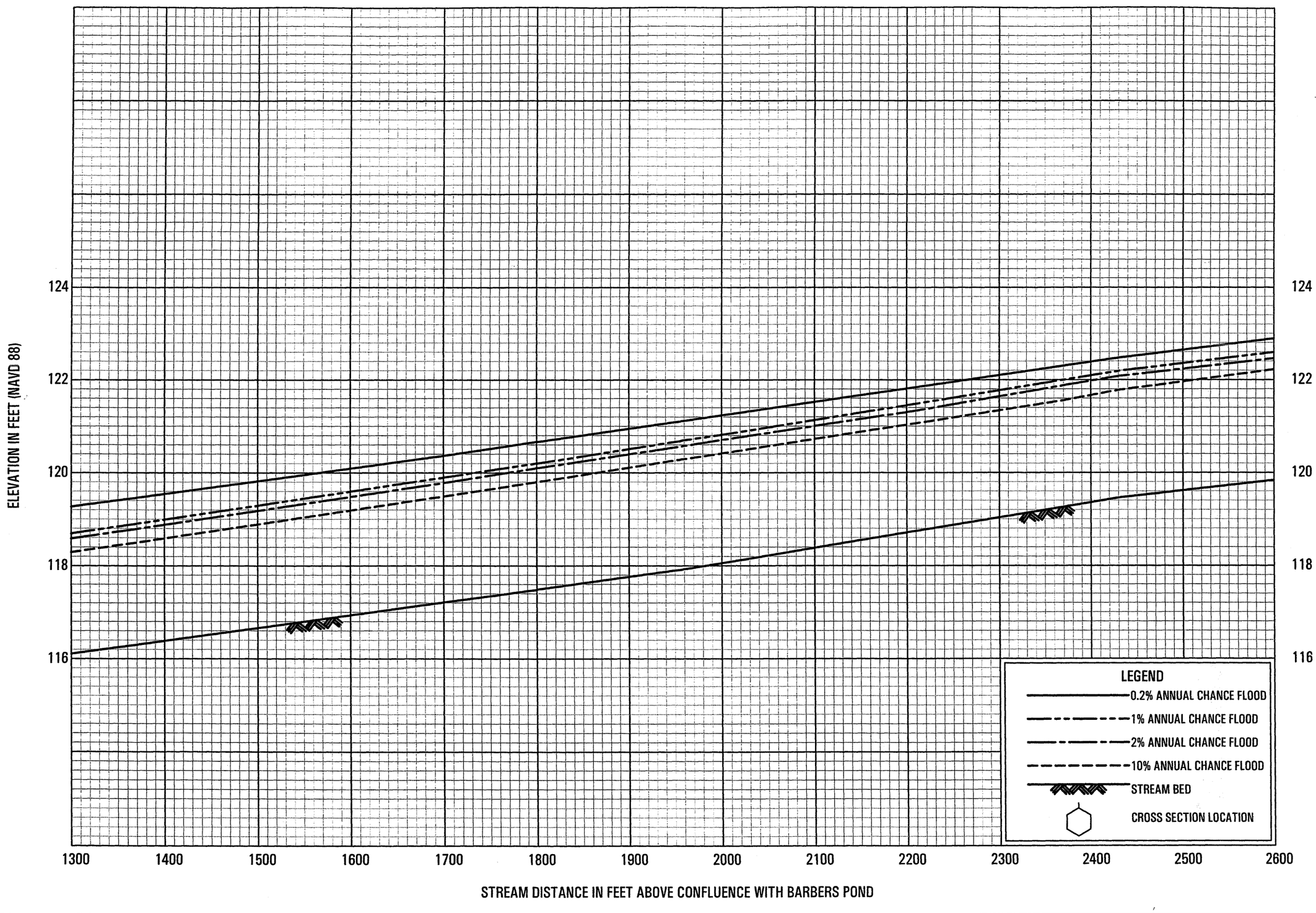

FLOOD PROFILES

MILL BROOK OF BARBERS POND

FEDERAL EMERGENCY MANAGEMENT AGENCY

HARTFORD COUNTY, CT

(ALL JURISDICTIONS)

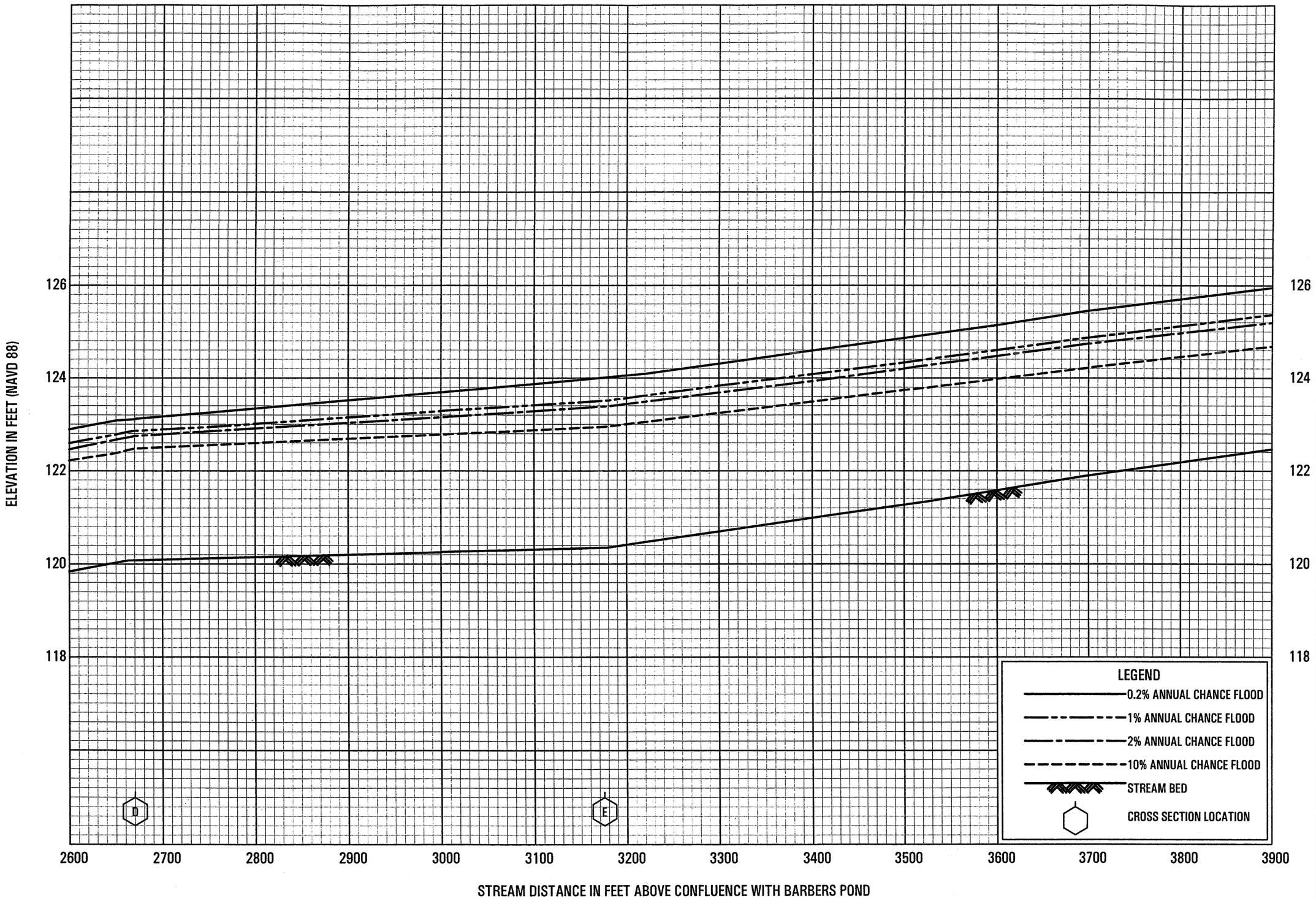

FLOOD PROFILES

MILL BROOK OF BARBERS POND

FEDERAL EMERGENCY MANAGEMENT AGENCY

HARTFORD COUNTY, CT

(ALL JURISDICTIONS)

242P

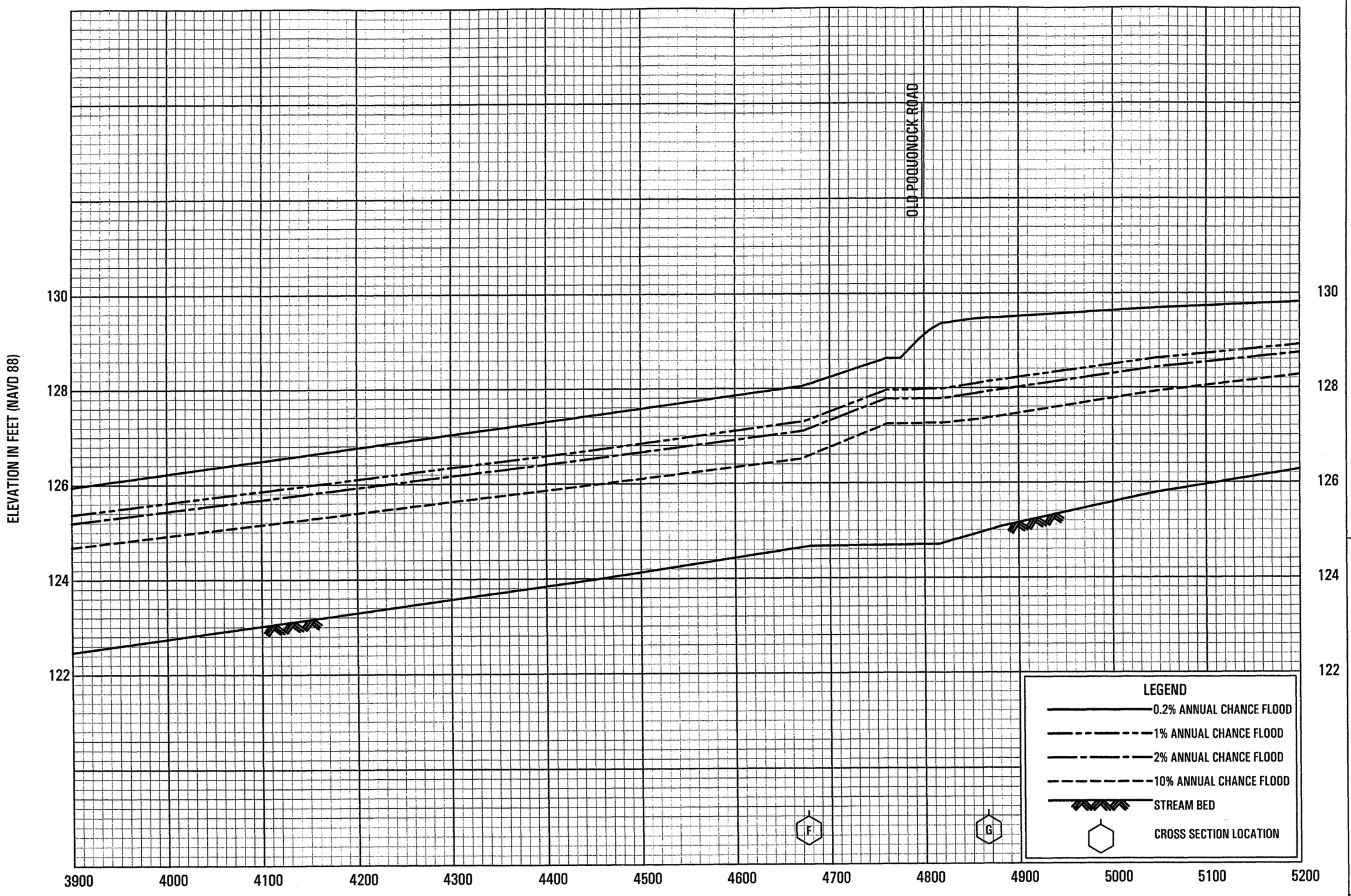

FLOOD PROFILES

MILL BROOK OF BARBERS POND

FEDERAL EMERGENCY MANAGEMENT AGENCY

HARTFORD COUNTY, CT

(ALL JURISDICTIONS)

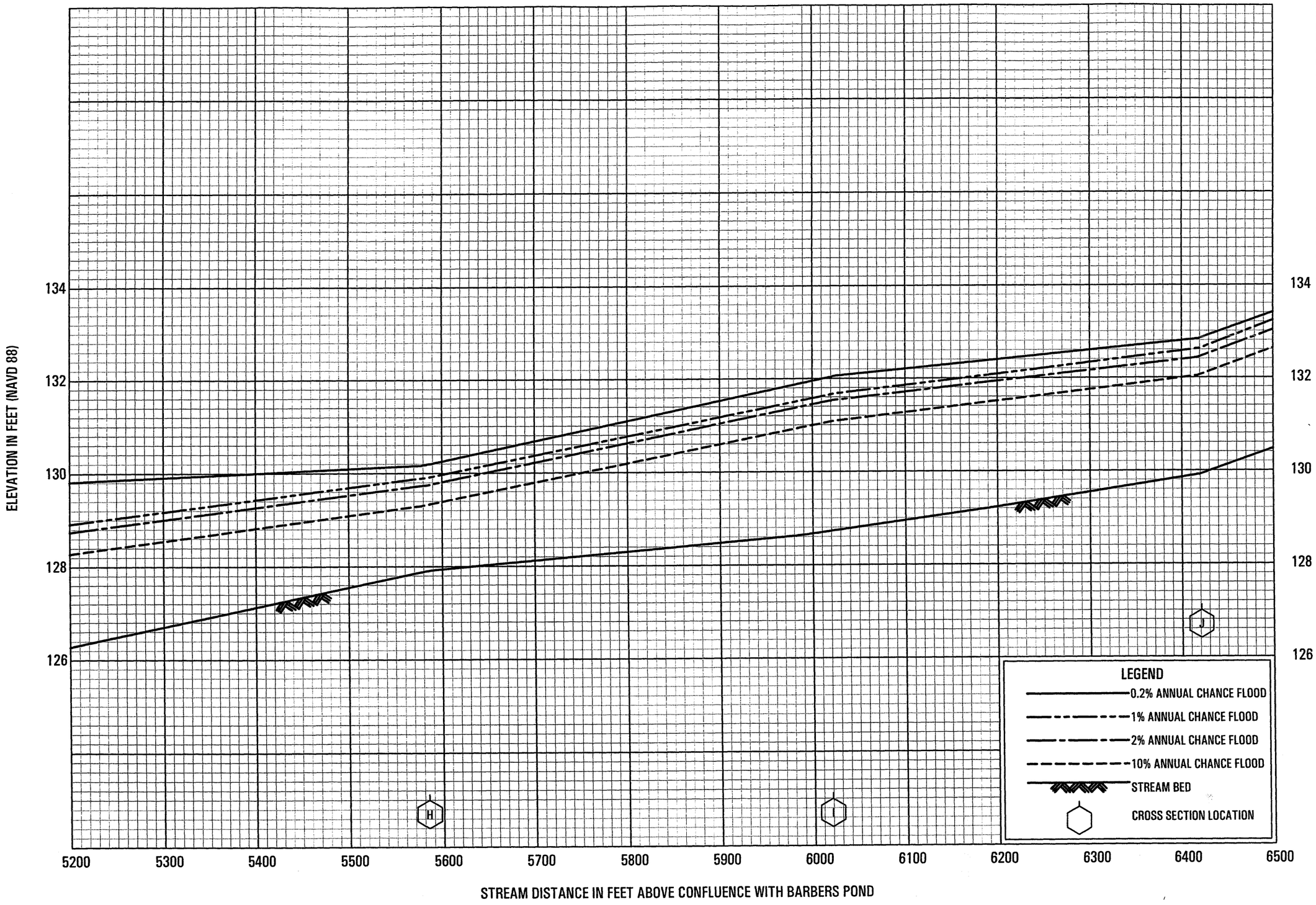

FLOOD PROFILES

MILL BROOK OF BARBERS POND

FEDERAL EMERGENCY MANAGEMENT AGENCY

HARTFORD COUNTY, CT

(ALL JURISDICTIONS)

244P

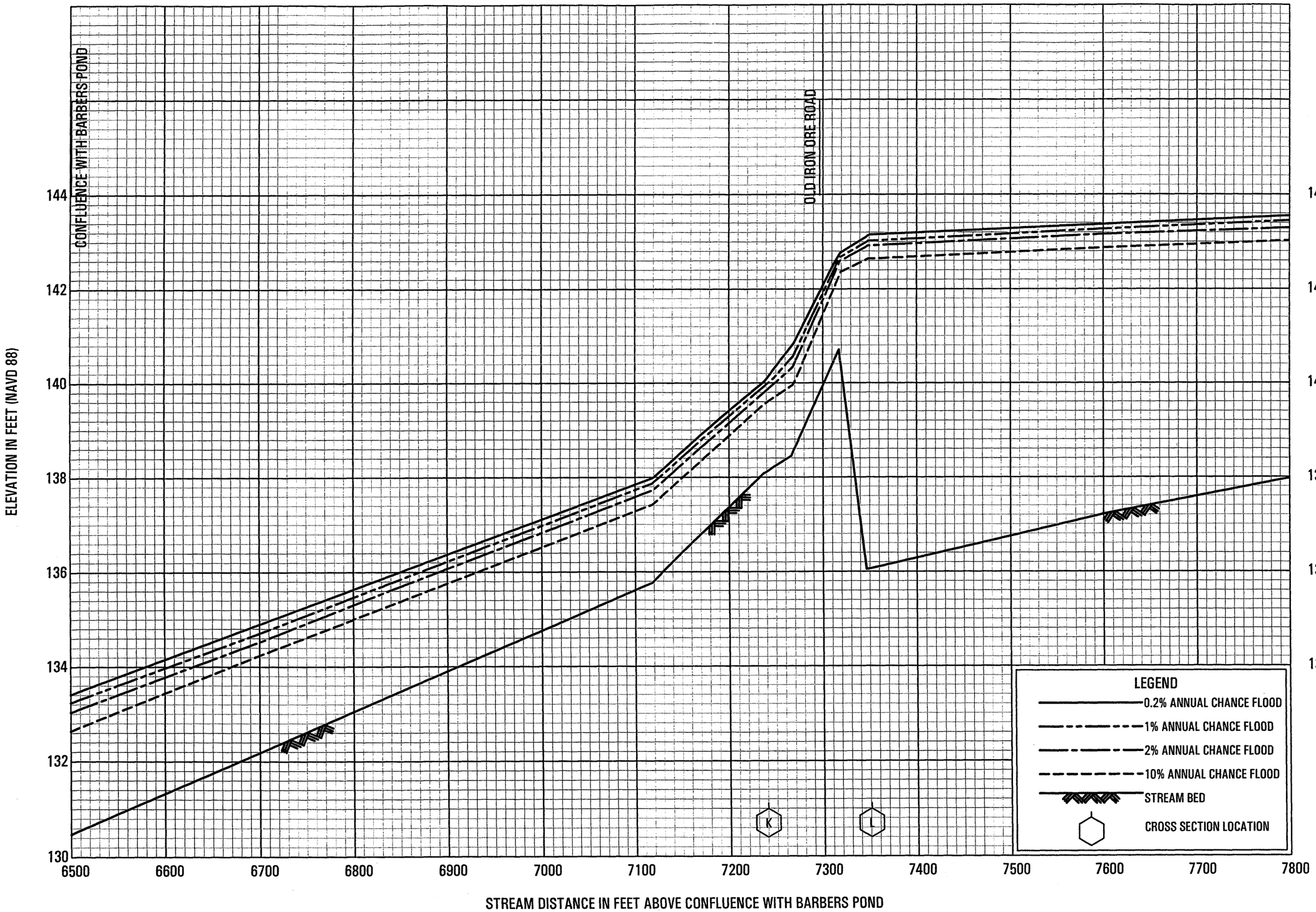

FLOOD PROFILES

MILL BROOK OF BARBERS POND

FEDERAL EMERGENCY MANAGEMENT AGENCY

HARTFORD COUNTY, CT

(ALL JURISDICTIONS)

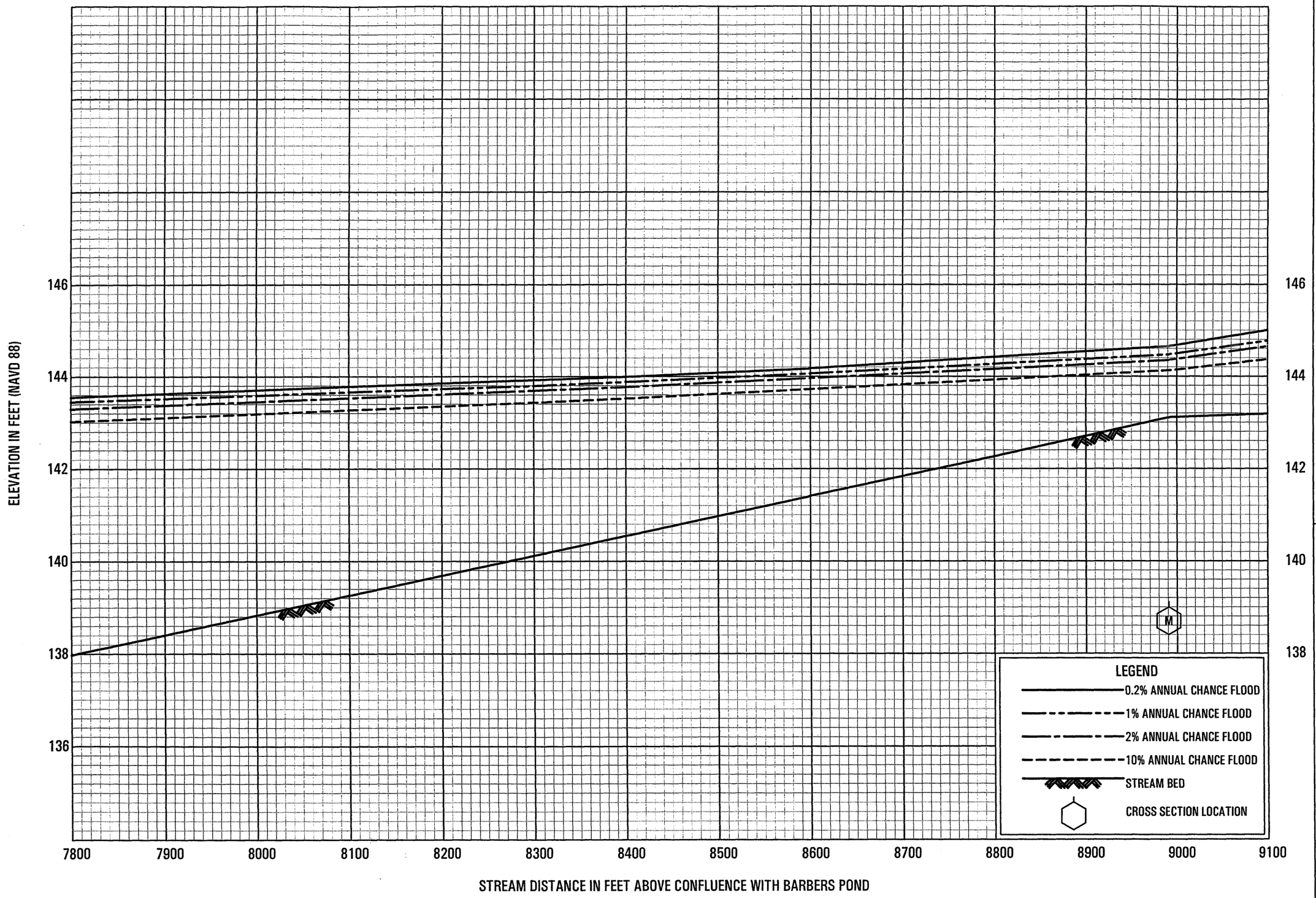

FLOOD PROFILES

MILL BROOK OF BARBERS POND

FEDERAL EMERGENCY MANAGEMENT AGENCY

HARTFORD COUNTY, CT

(ALL JURISDICTIONS)

246P

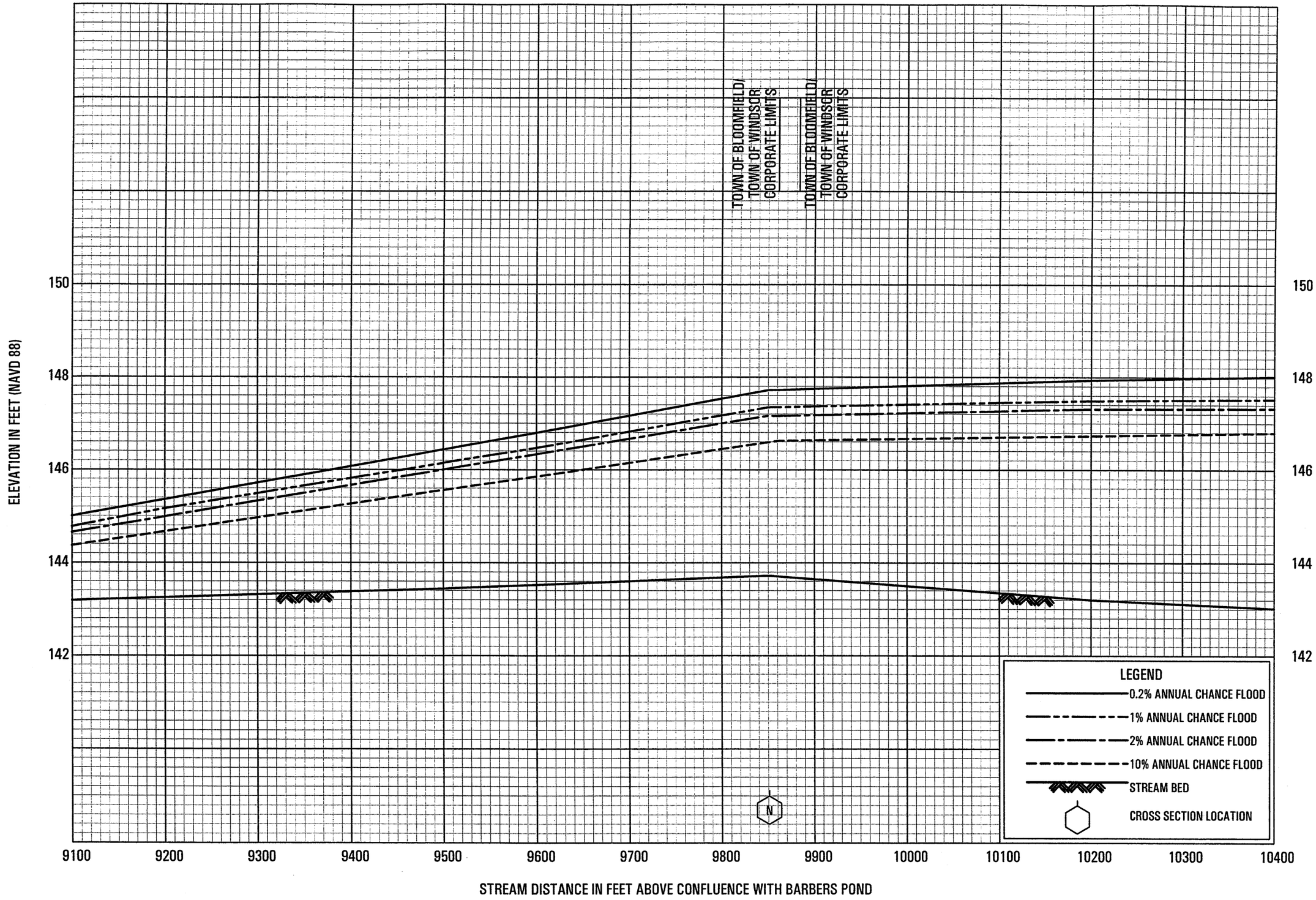

FLOOD PROFILES

MILL BROOK OF BARBERS POND

FEDERAL EMERGENCY MANAGEMENT AGENCY

HARTFORD COUNTY, CT

(ALL JURISDICTIONS)

247P

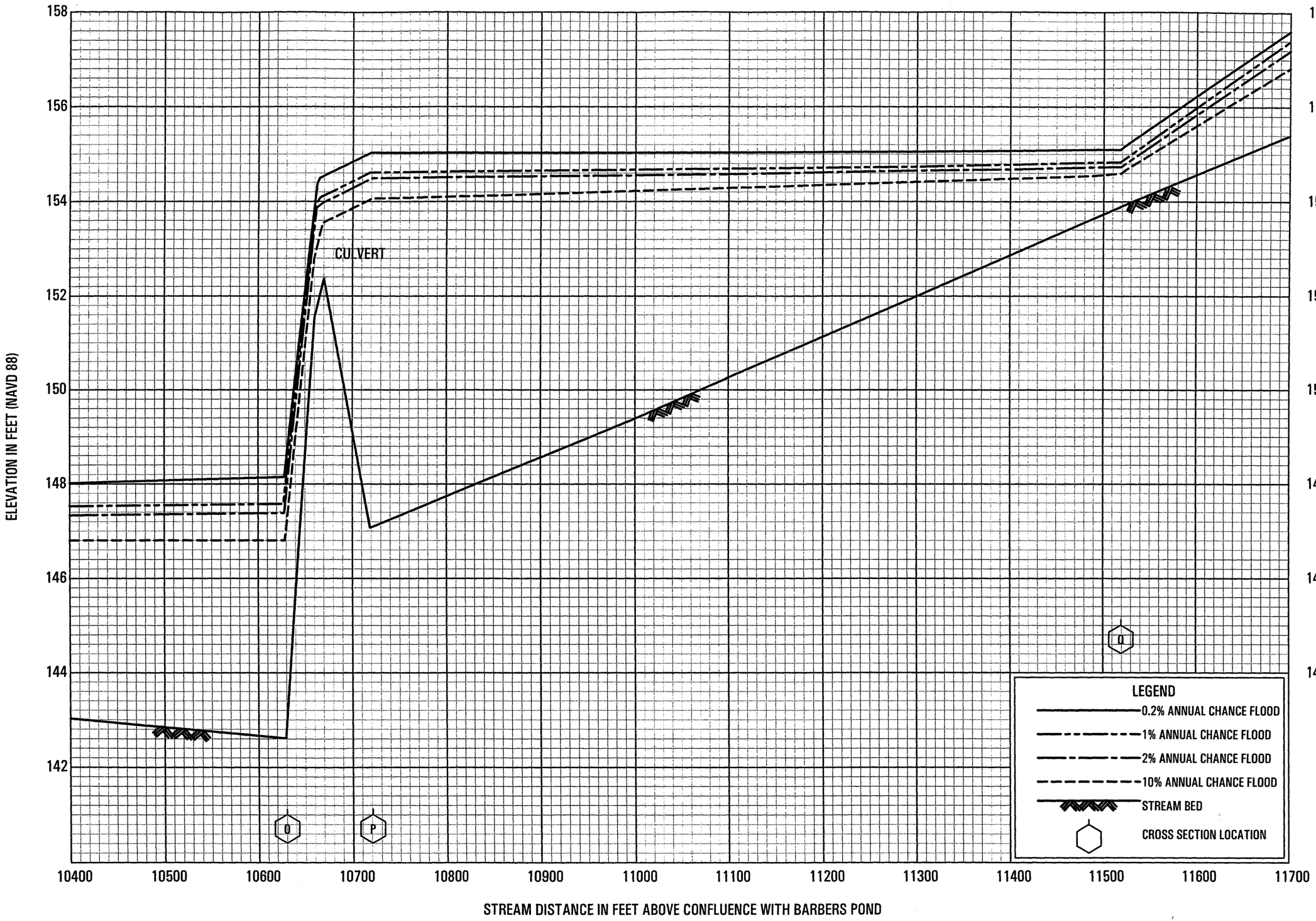

FLOOD PROFILES

MILL BROOK OF BARBERS POND

FEDERAL EMERGENCY MANAGEMENT AGENCY

HARTFORD COUNTY, CT

(ALL JURISDICTIONS)

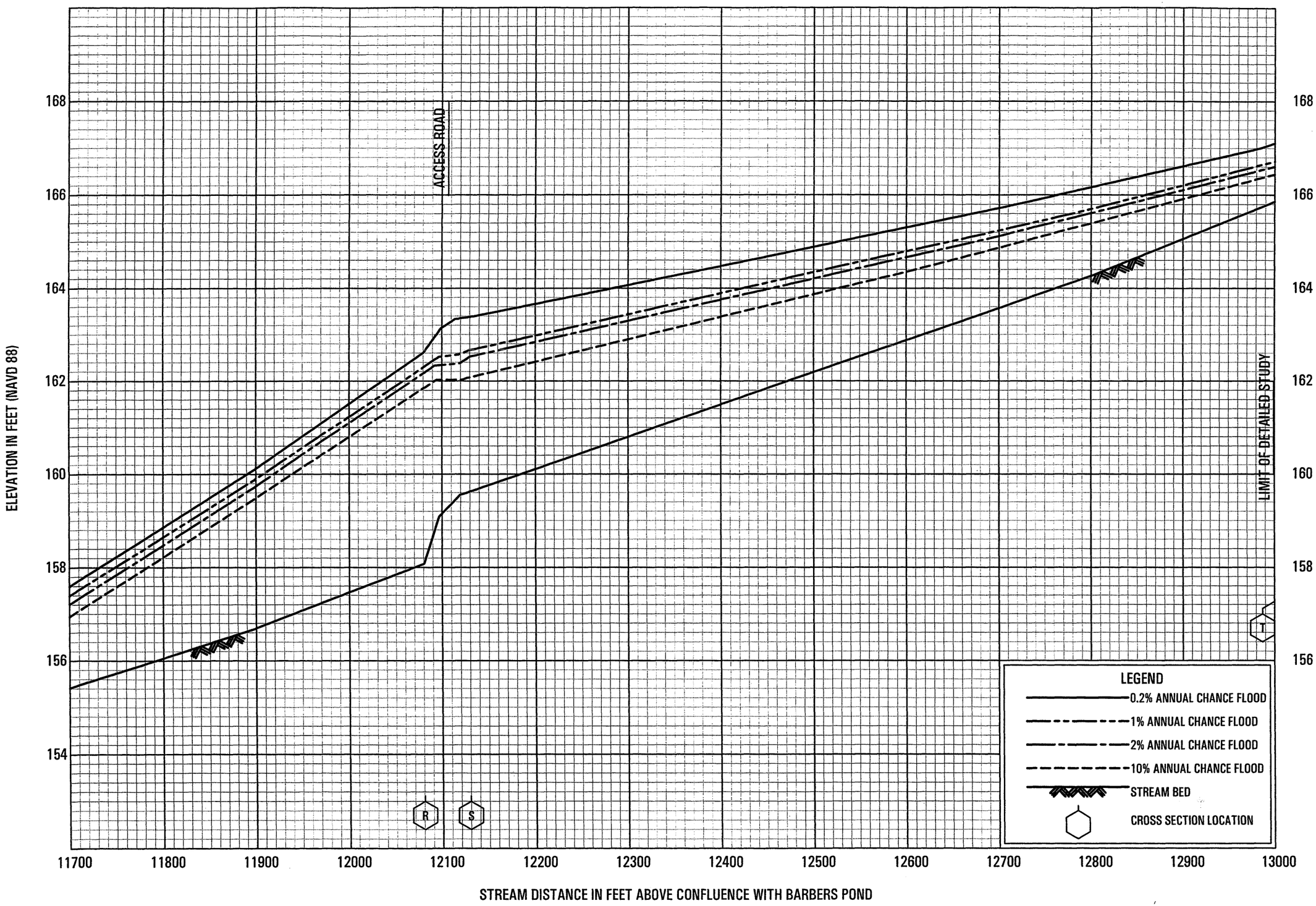

FLOOD PROFILES

MILL BROOK OF BARBERS POND

FEDERAL EMERGENCY MANAGEMENT AGENCY

HARTFORD COUNTY, CT

(ALL JURISDICTIONS)

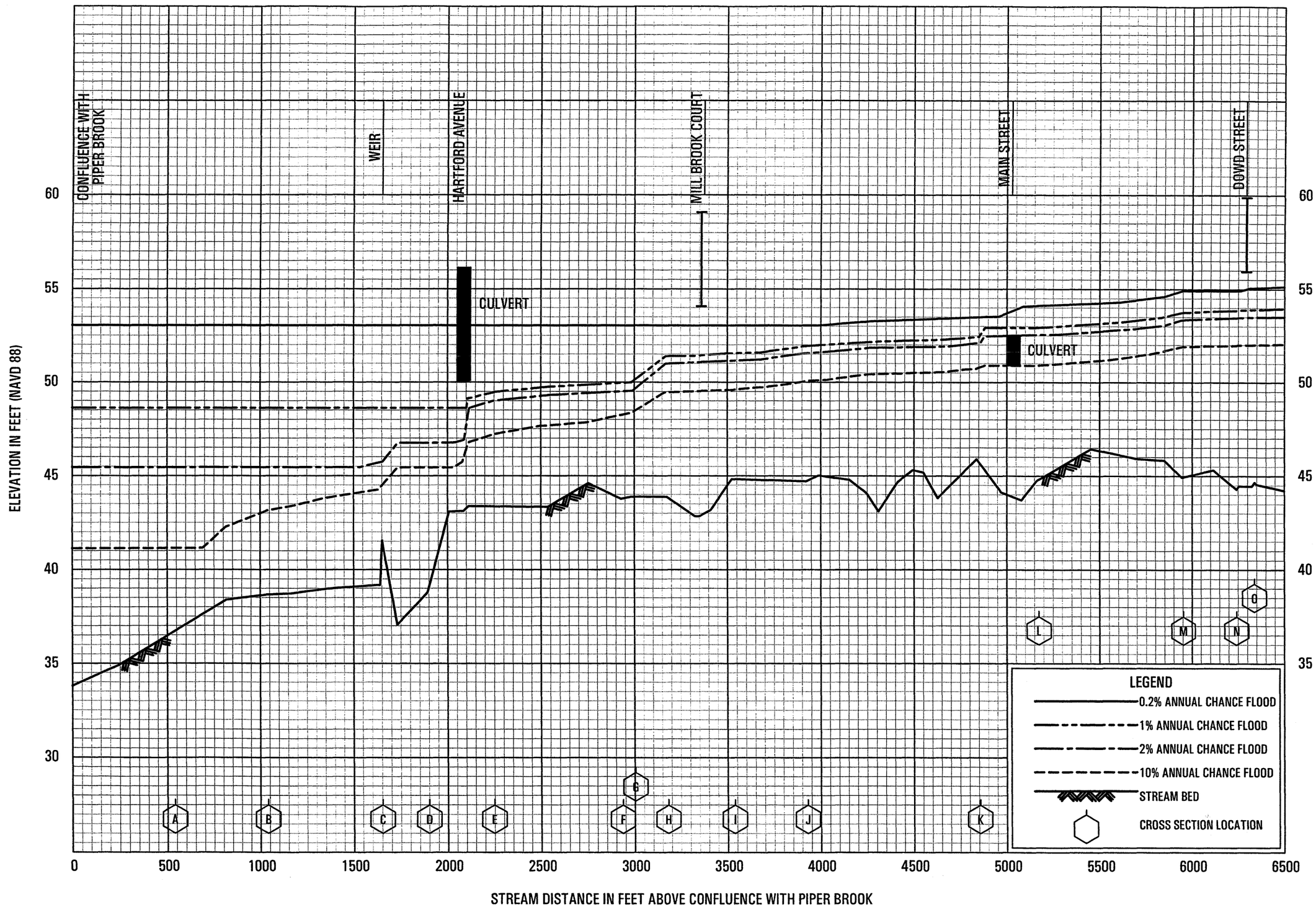

FLOOD PROFILES

MILL BROOK (TOWN OF NEWINGTON)

FEDERAL EMERGENCY MANAGEMENT AGENCY

HARTFORD COUNTY, CT

(ALL JURISDICTIONS)

250P

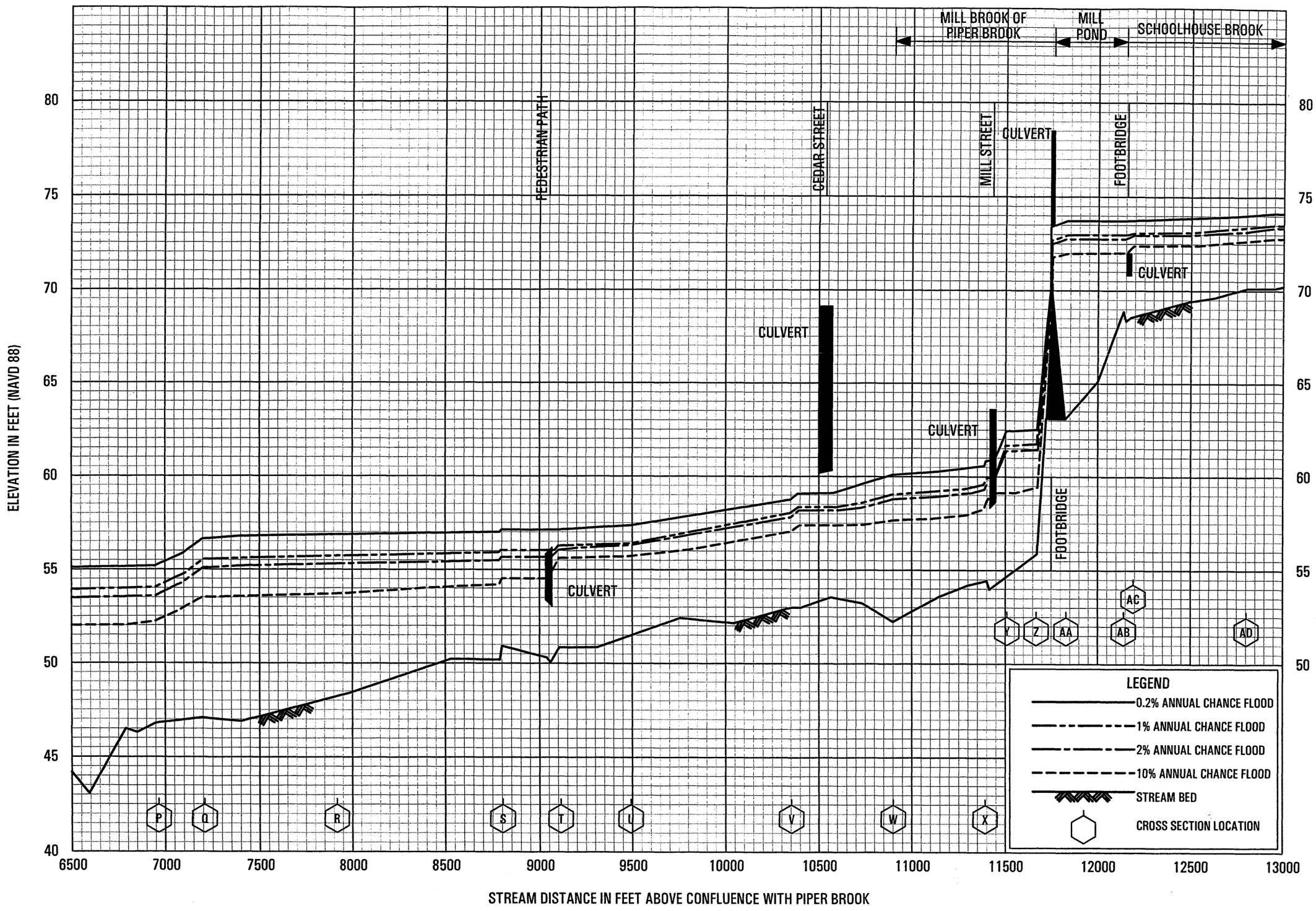

FLOOD PROFILES

MILL BROOK (TOWN OF NEWINGTON)

FEDERAL EMERGENCY MANAGEMENT AGENCY

HARTFORD COUNTY, CT

(ALL JURISDICTIONS)

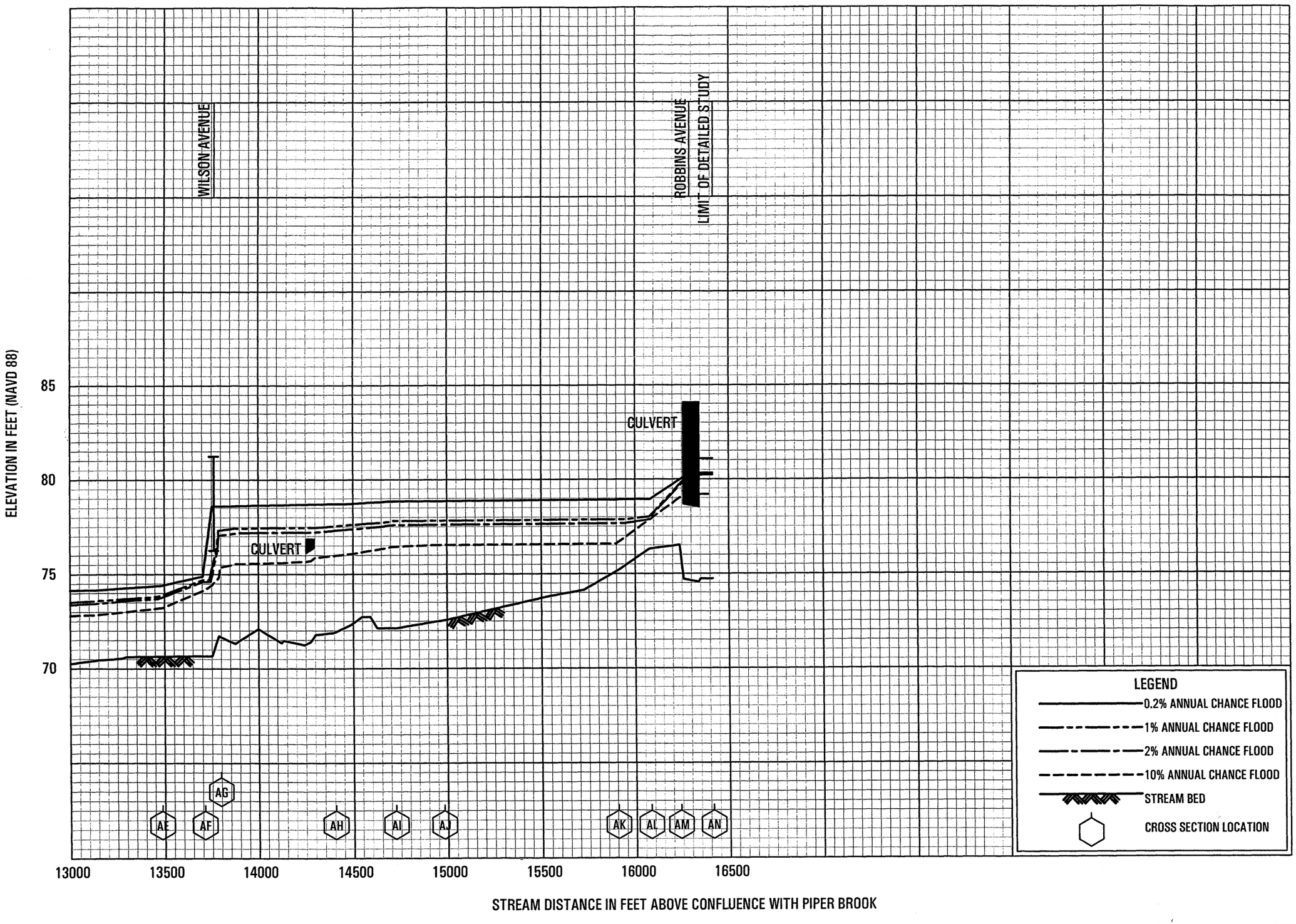

FLOOD PROFILES

MILL BROOK (TOWN OF NEWINGTON)

FEDERAL EMERGENCY MANAGEMENT AGENCY

HARTFORD COUNTY, CT

(ALL JURISDICTIONS)

252P

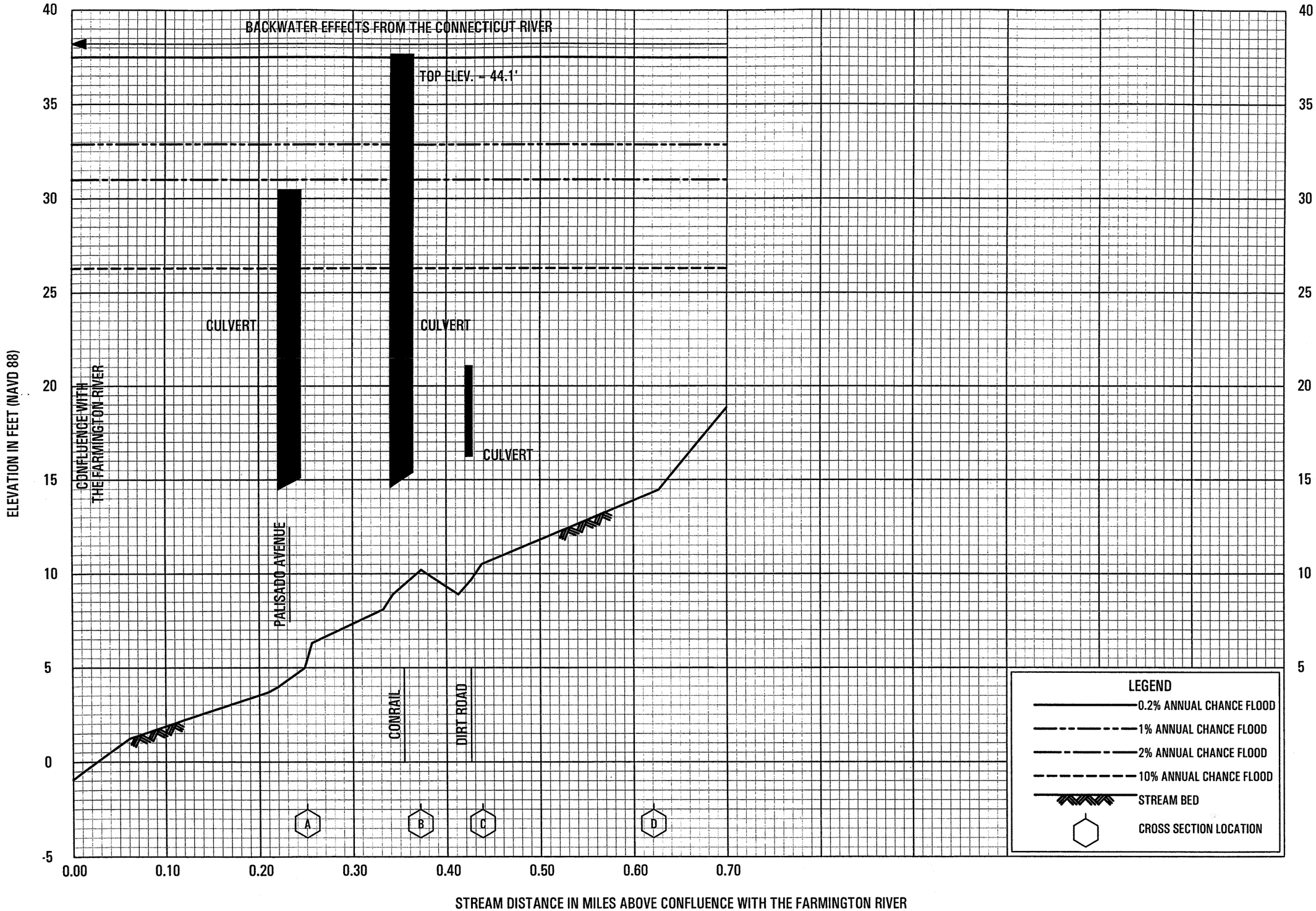

FLOOD PROFILES

MILL BROOK (TOWN OF WINDSOR)

FEDERAL EMERGENCY MANAGEMENT AGENCY

HARTFORD COUNTY, CT

(ALL JURISDICTIONS)

253P

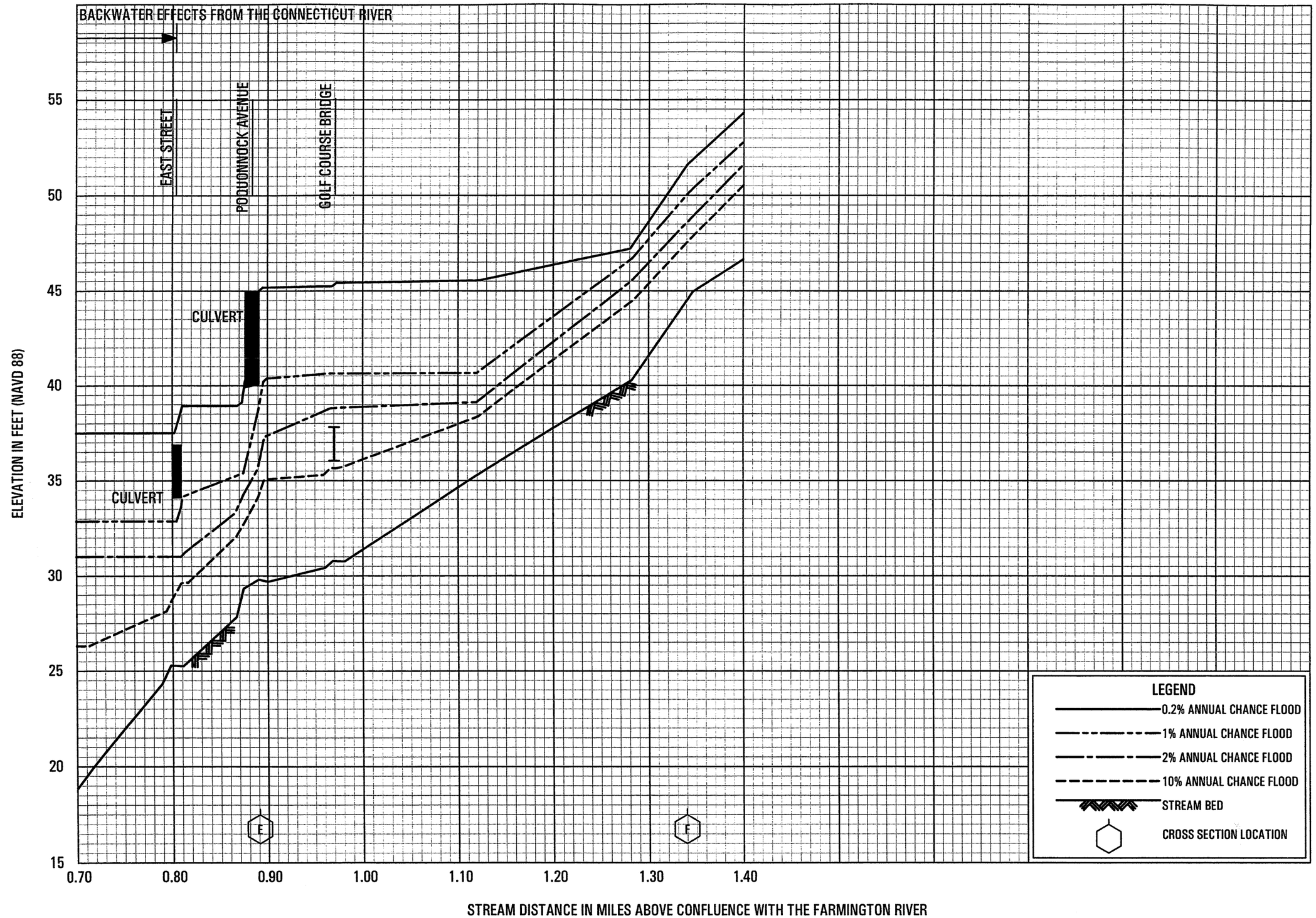

FLOOD PROFILES

MILL BROOK (TOWN OF WINDSOR)

FEDERAL EMERGENCY MANAGEMENT AGENCY

HARTFORD COUNTY, CT

(ALL JURISDICTIONS)

254P

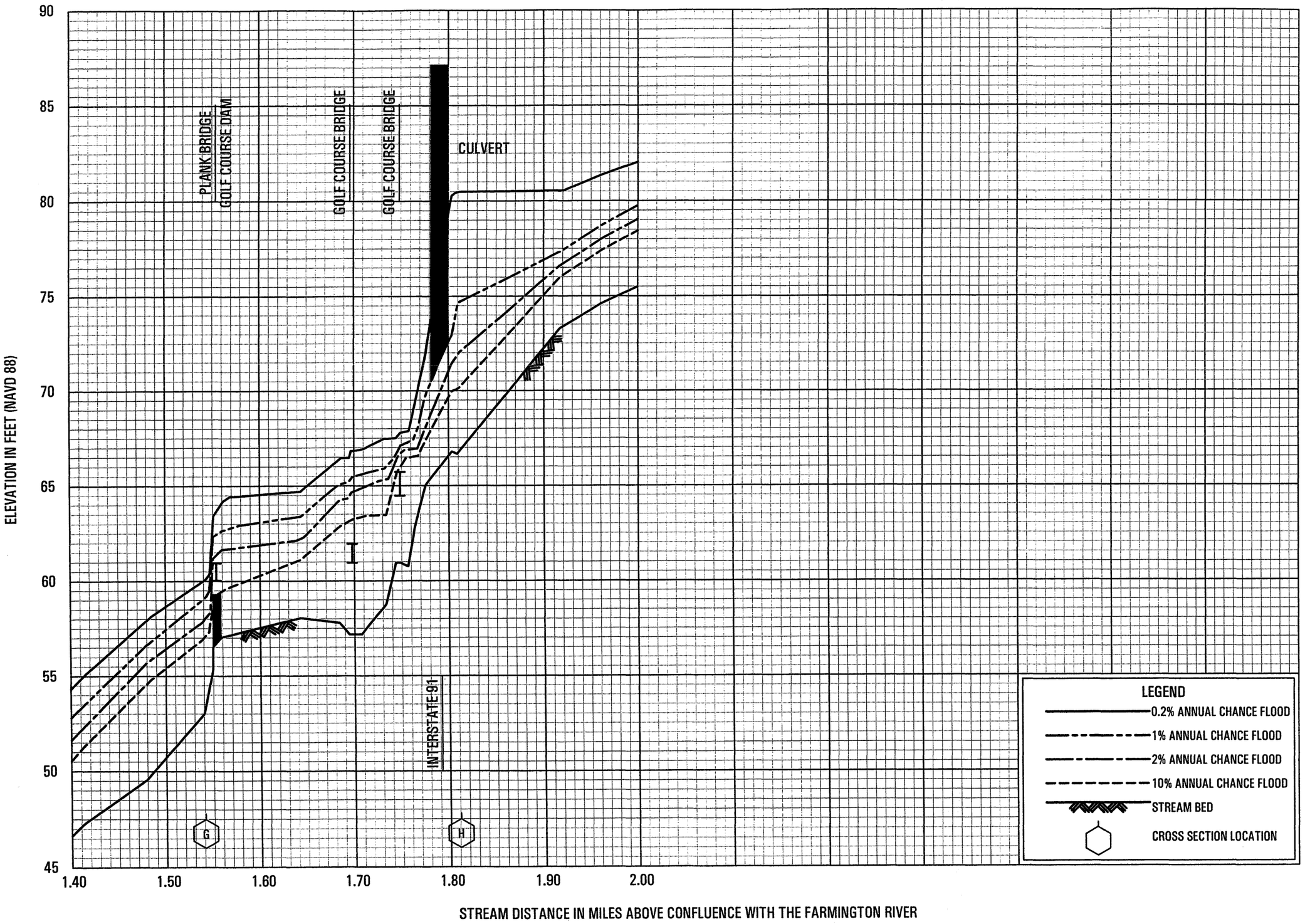

FLOOD PROFILES

MILL BROOK (TOWN OF WINDSOR)

FEDERAL EMERGENCY MANAGEMENT AGENCY

HARTFORD COUNTY, CT

(ALL JURISDICTIONS)

255P

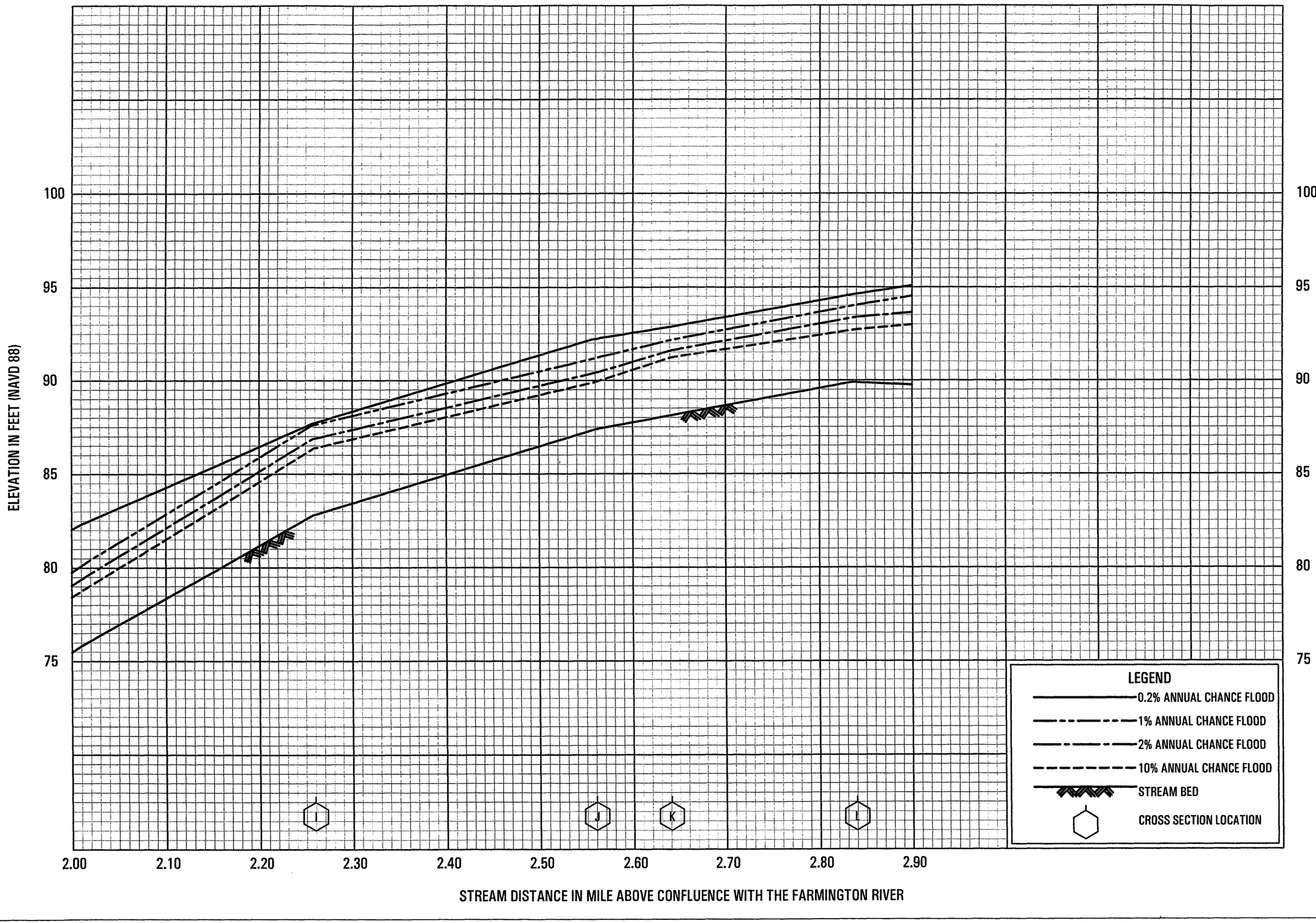

FLOOD PROFILES

MILL BROOK (TOWN OF WINDSOR)

FEDERAL EMERGENCY MANAGEMENT AGENCY

HARTFORD COUNTY, CT

(ALL JURISDICTIONS)

256P

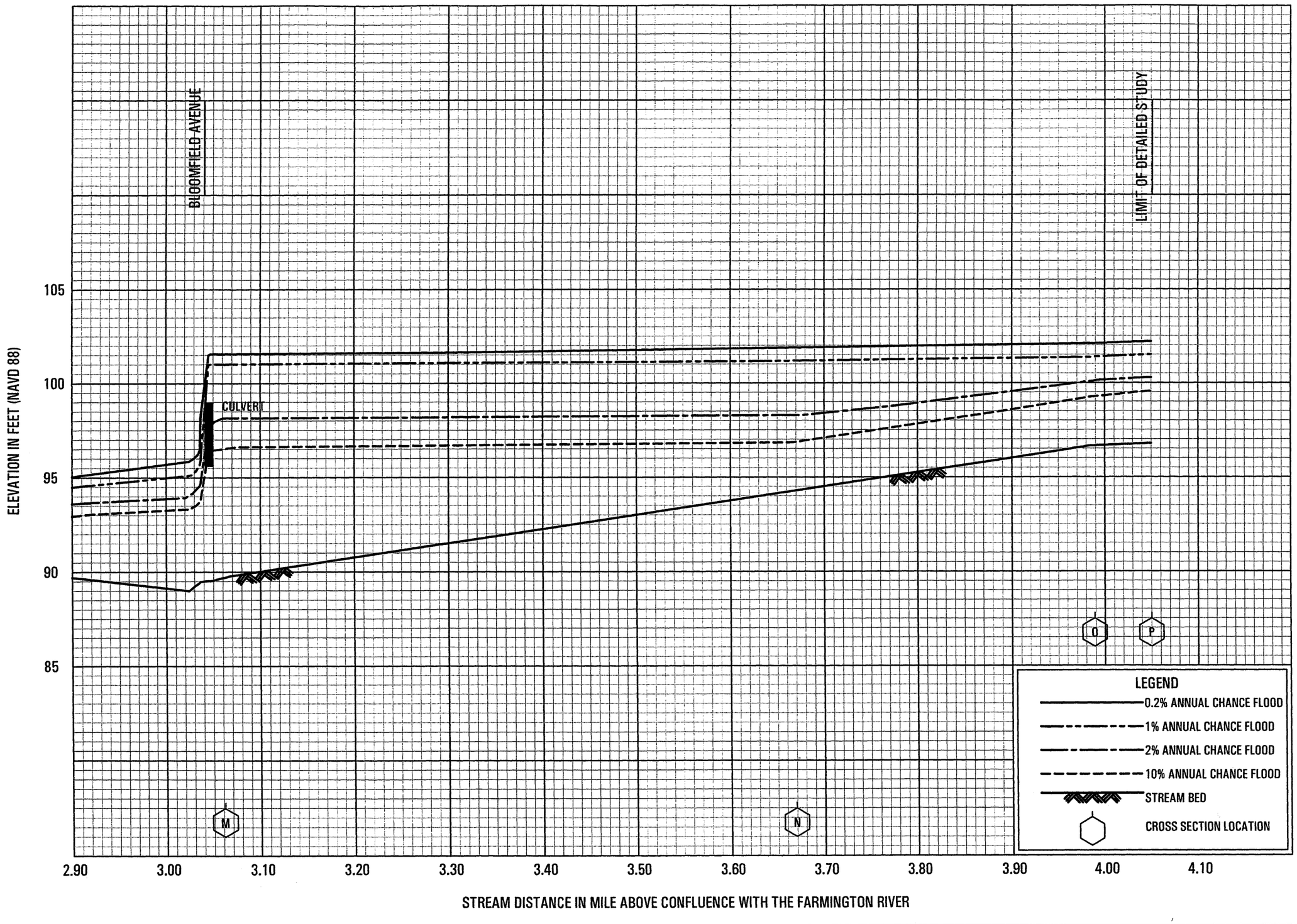

FLOOD PROFILES

MILL BROOK (TOWN OF WINDSOR)

FEDERAL EMERGENCY MANAGEMENT AGENCY

HARTFORD COUNTY, CT

(ALL JURISDICTIONS)

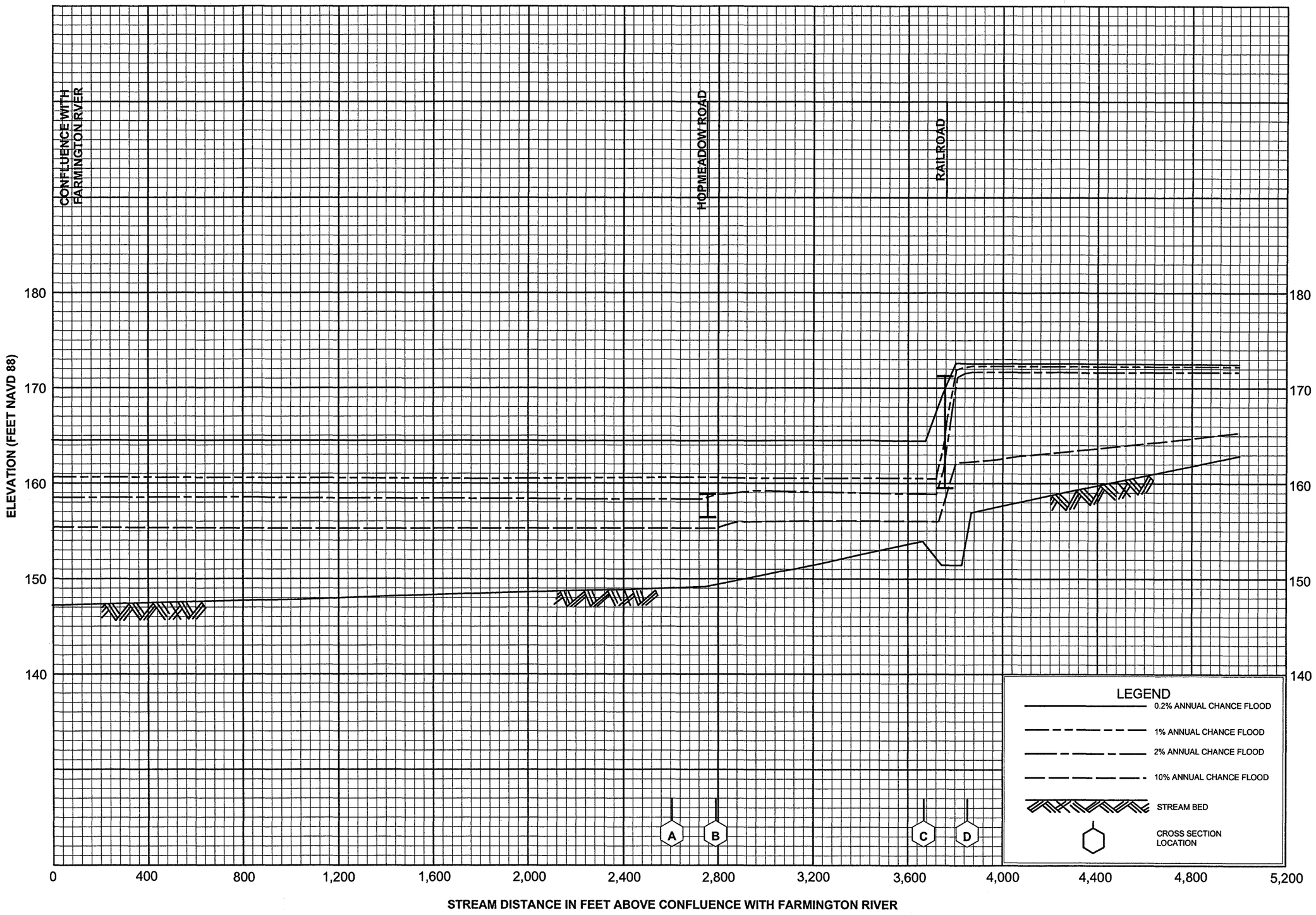

FLOOD PROFILES

MINISTER BROOK

FEDERAL EMERGENCY MANAGEMENT AGENCY

HARTFORD COUNTY, CT

(ALL JURISDICTIONS)

258P

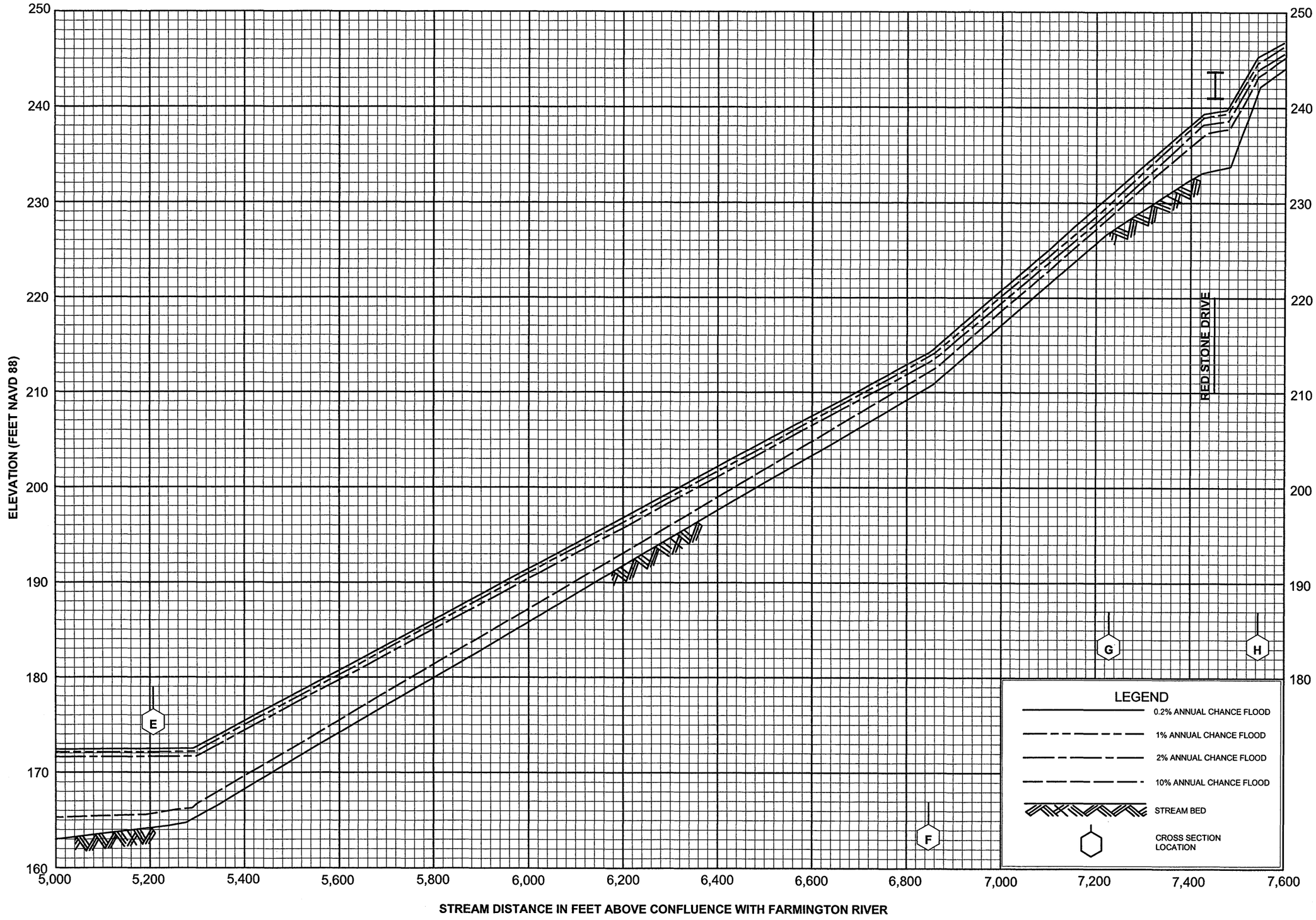

FLOOD PROFILES

MINISTER BROOK

FEDERAL EMERGENCY MANAGEMENT AGENCY

HARTFORD COUNTY, CT

(ALL JURISDICTIONS)

259P

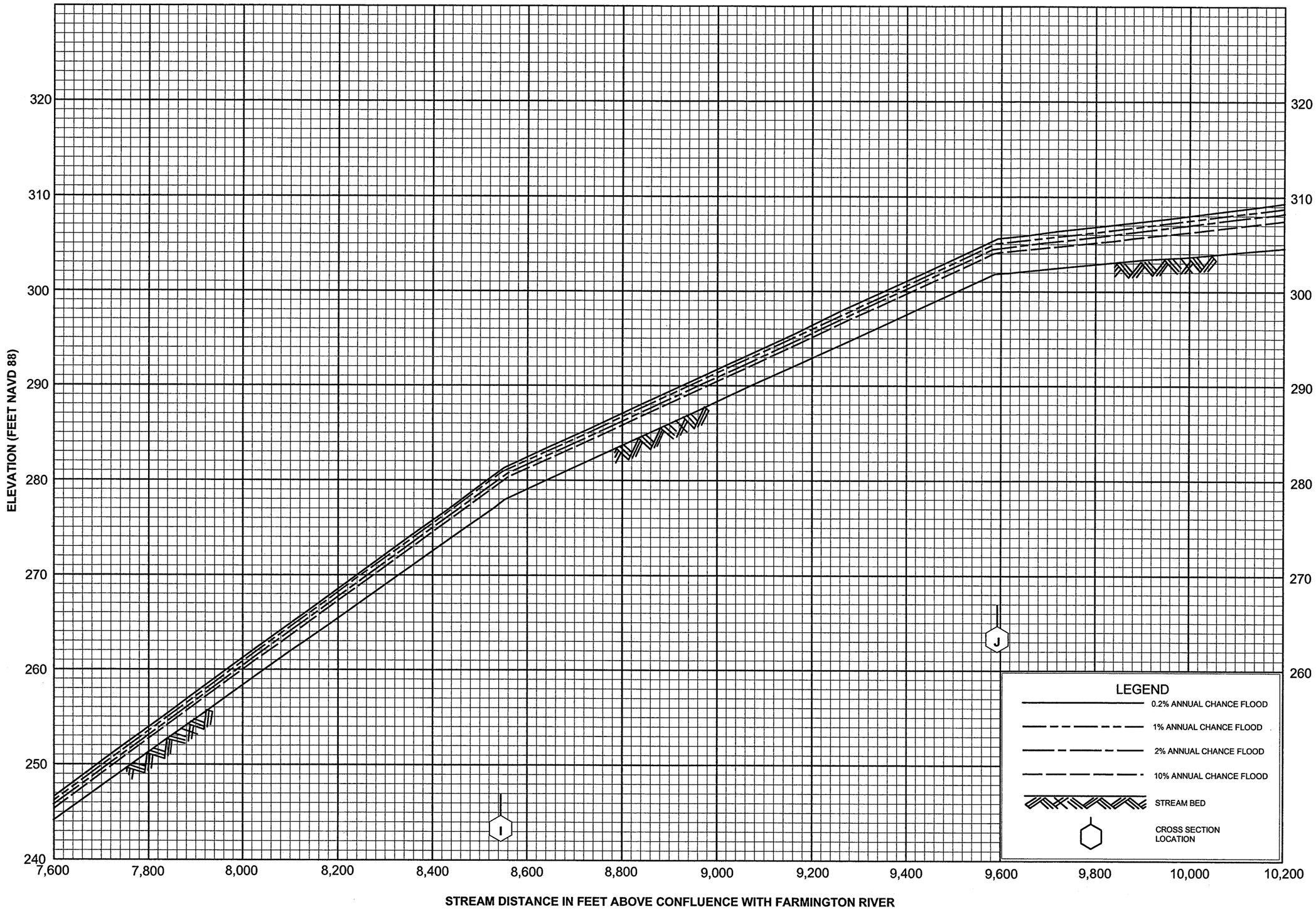

FLOOD PROFILES

MINISTER BROOK

FEDERAL EMERGENCY MANAGEMENT AGENCY

HARTFORD COUNTY, CT

(ALL JURISDICTIONS)

260P

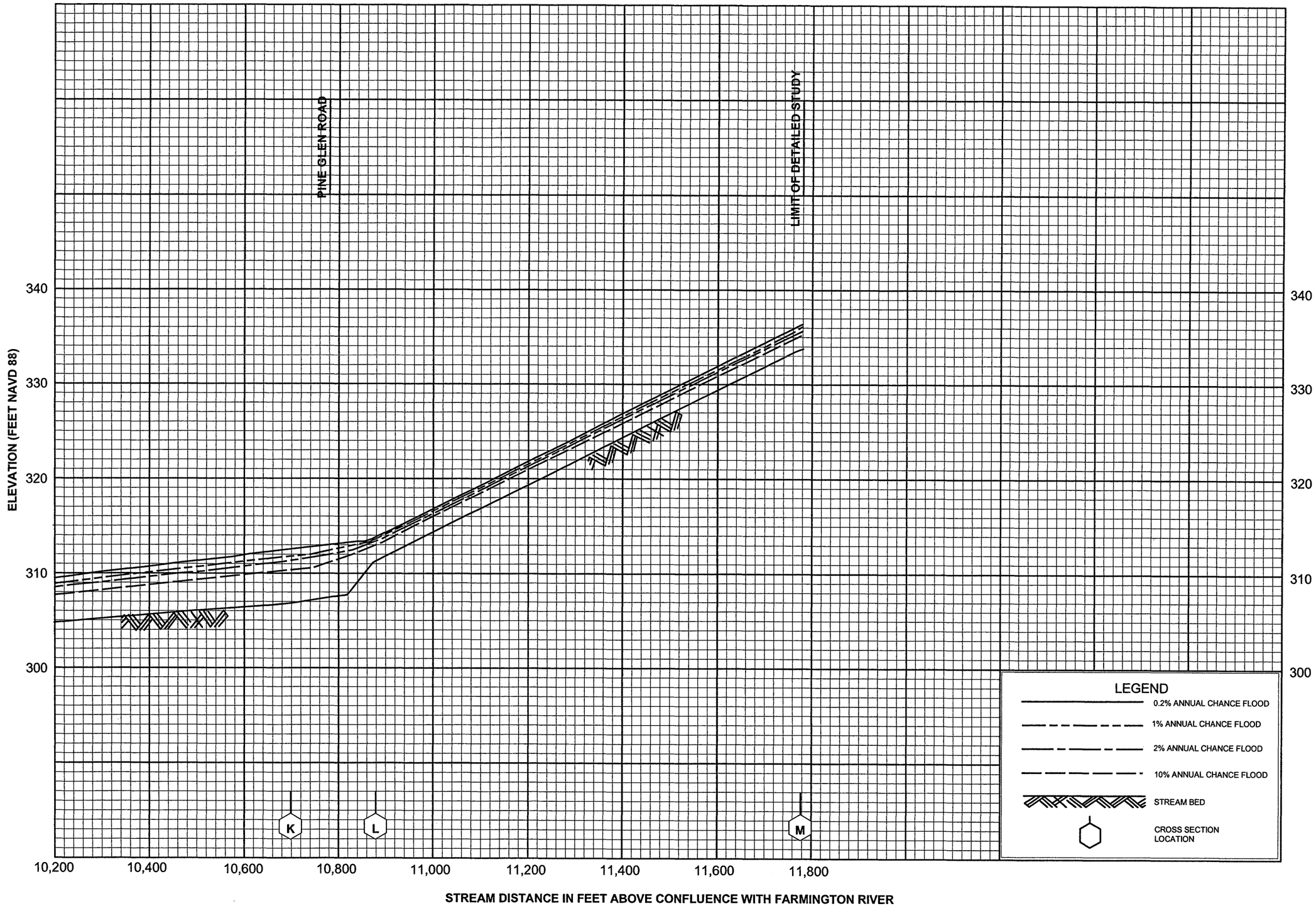

FLOOD PROFILES

MINISTER BROOK

FEDERAL EMERGENCY MANAGEMENT AGENCY

HARTFORD COUNTY, CT

(ALL JURISDICTIONS)

261P

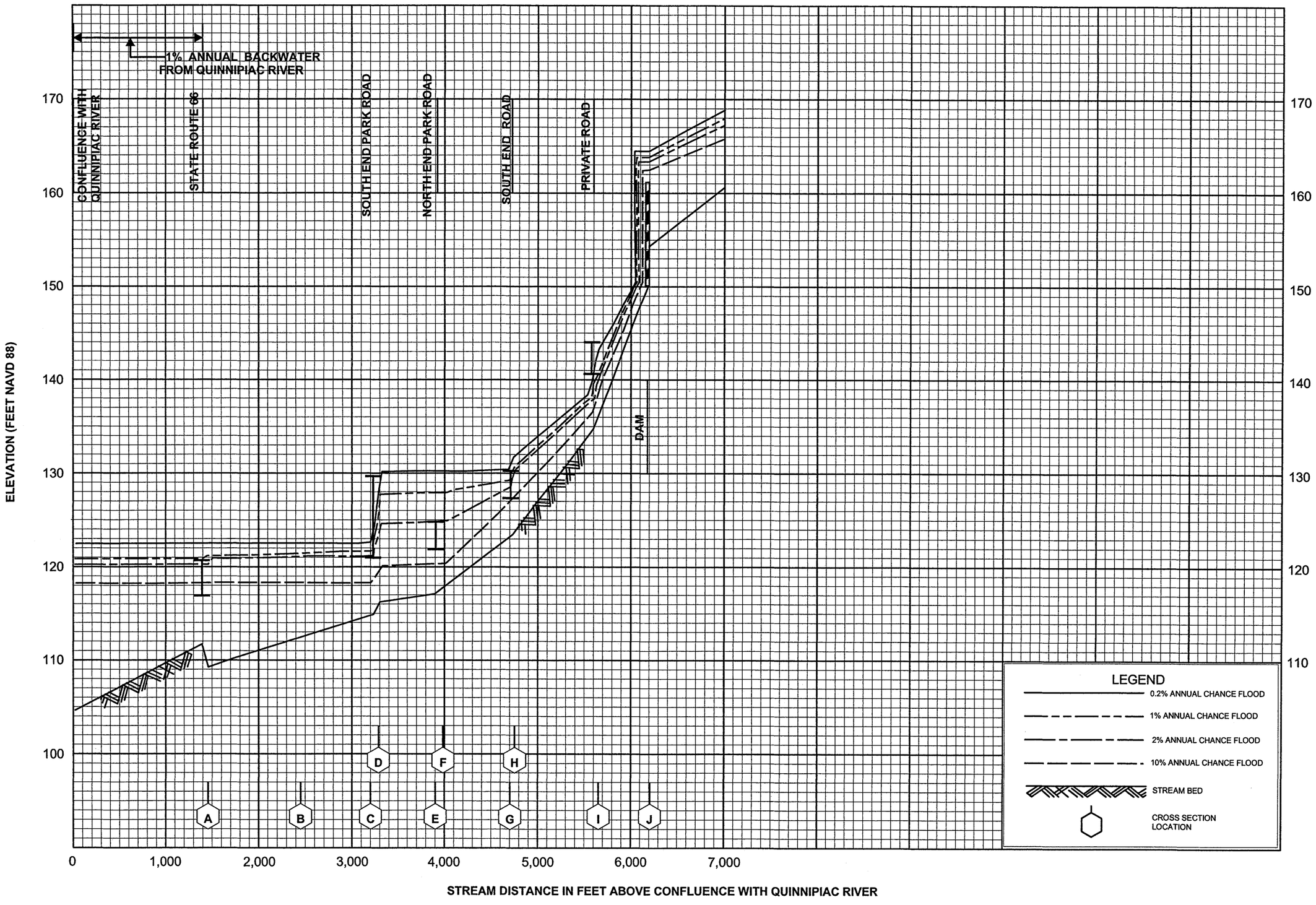

FLOOD PROFILES

MISERY BROOK

FEDERAL EMERGENCY MANAGEMENT AGENCY

HARTFORD COUNTY, CT

(ALL JURISDICTIONS)

262P

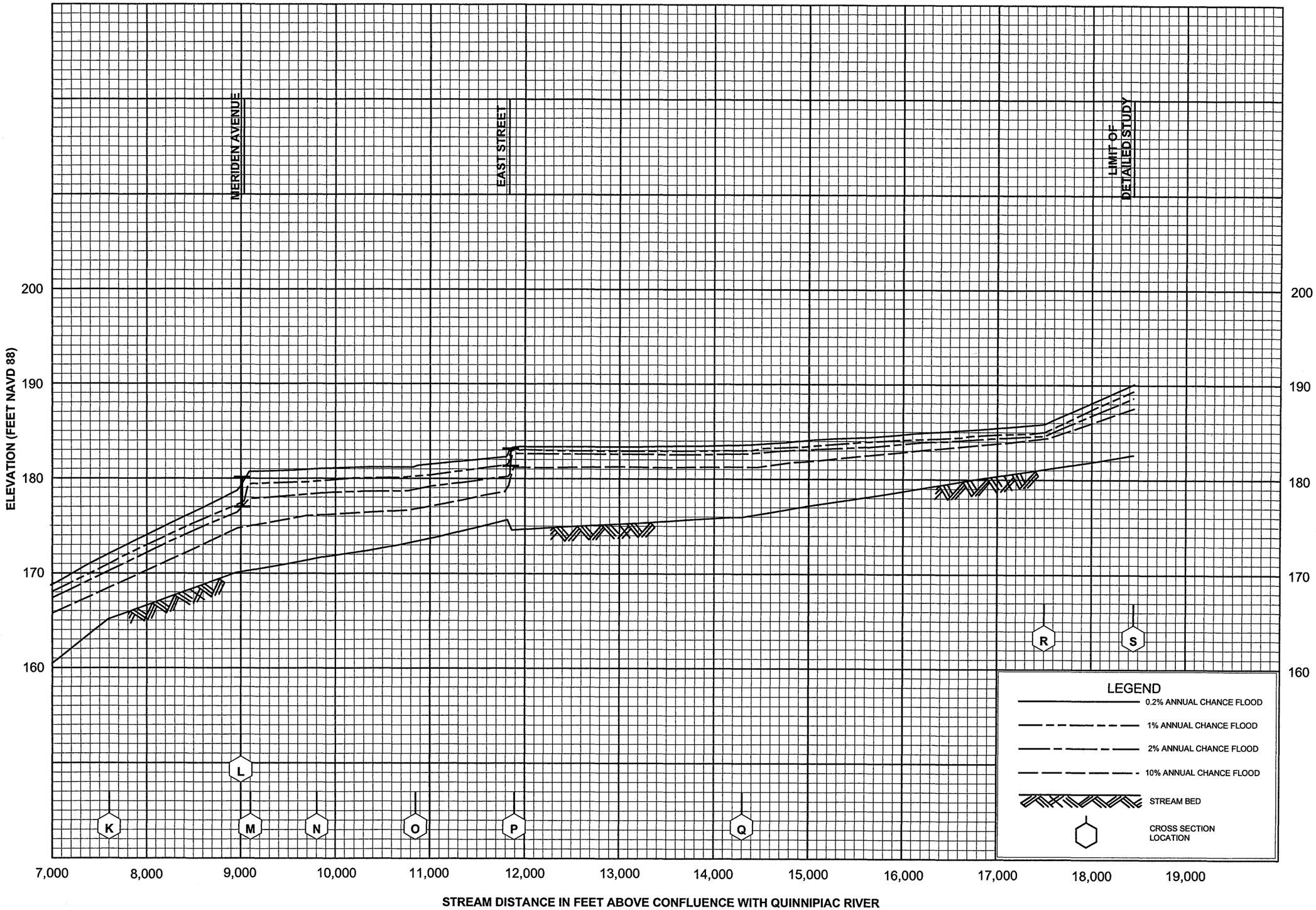

FLOOD PROFILES

MISERY BROOK

FEDERAL EMERGENCY MANAGEMENT AGENCY

HARTFORD COUNTY, CT

(ALL JURISDICTIONS)

263P

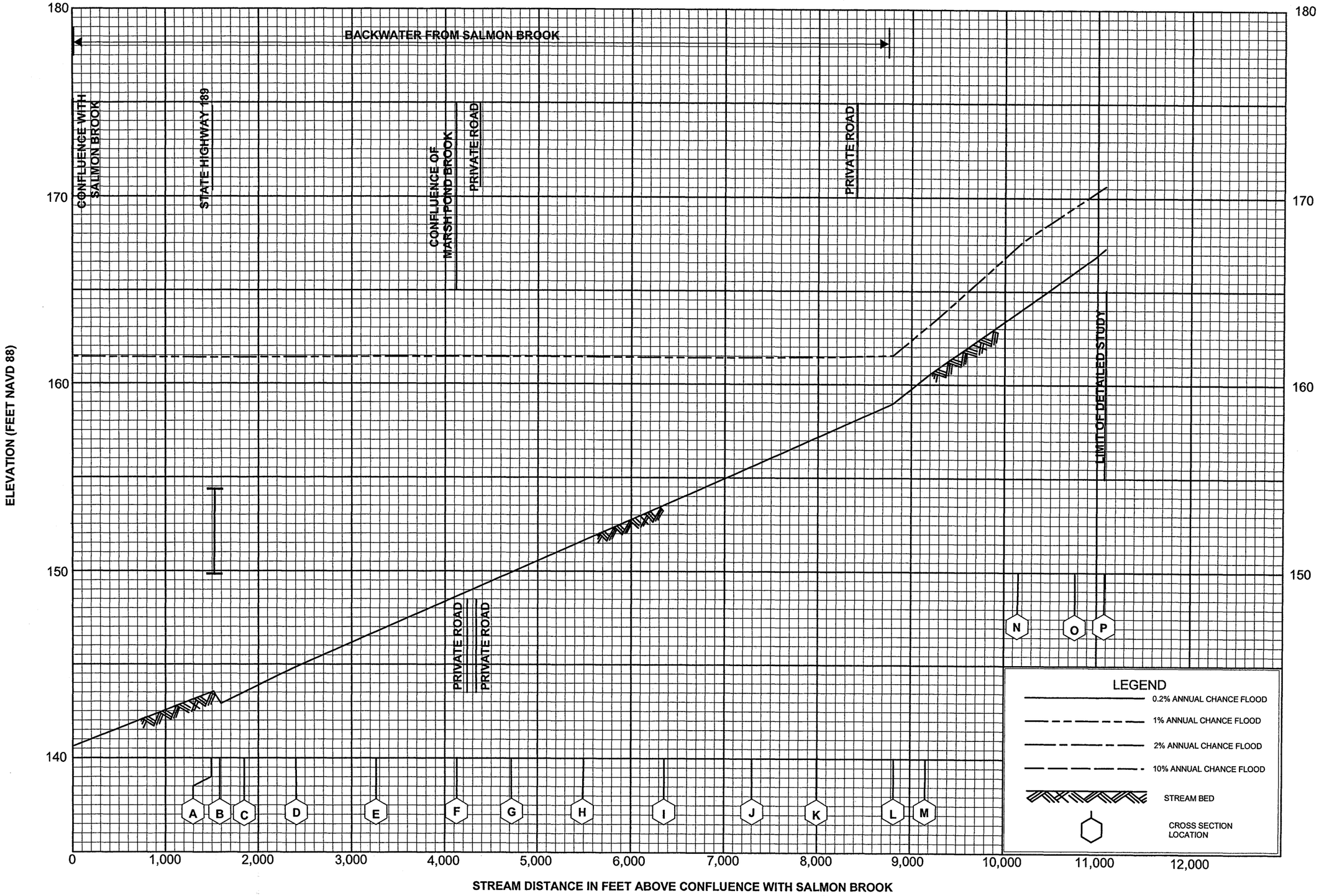

FLOOD PROFILES

MUDDY BROOK

FEDERAL EMERGENCY MANAGEMENT AGENCY

HARTFORD COUNTY, CT

(ALL JURISDICTIONS)

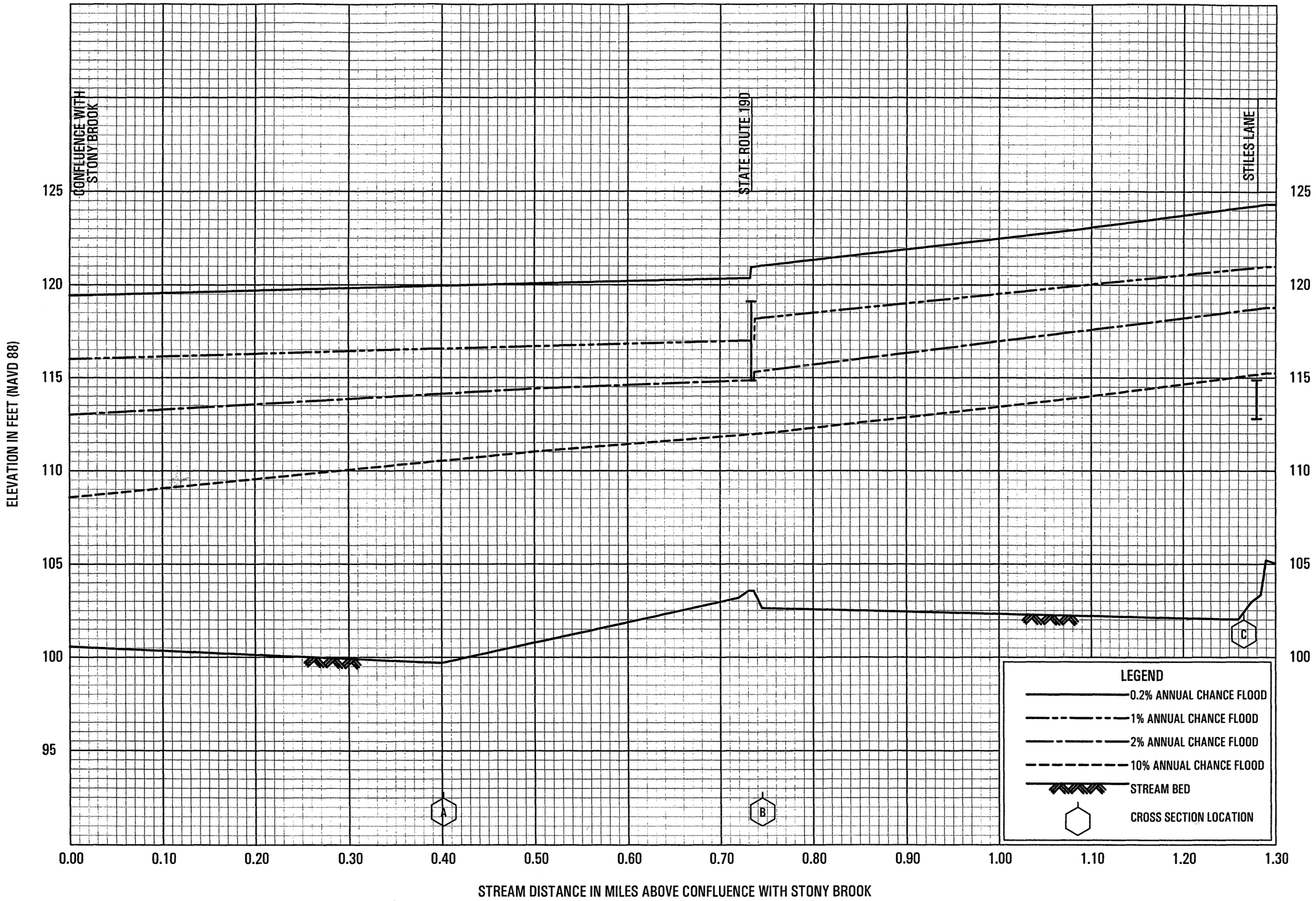

FLOOD PROFILES

MUDDY BROOK (TOWN OF SUFFIELD)

FEDERAL EMERGENCY MANAGEMENT AGENCY

HARTFORD COUNTY, CT

(ALL JURISDICTIONS)

265P

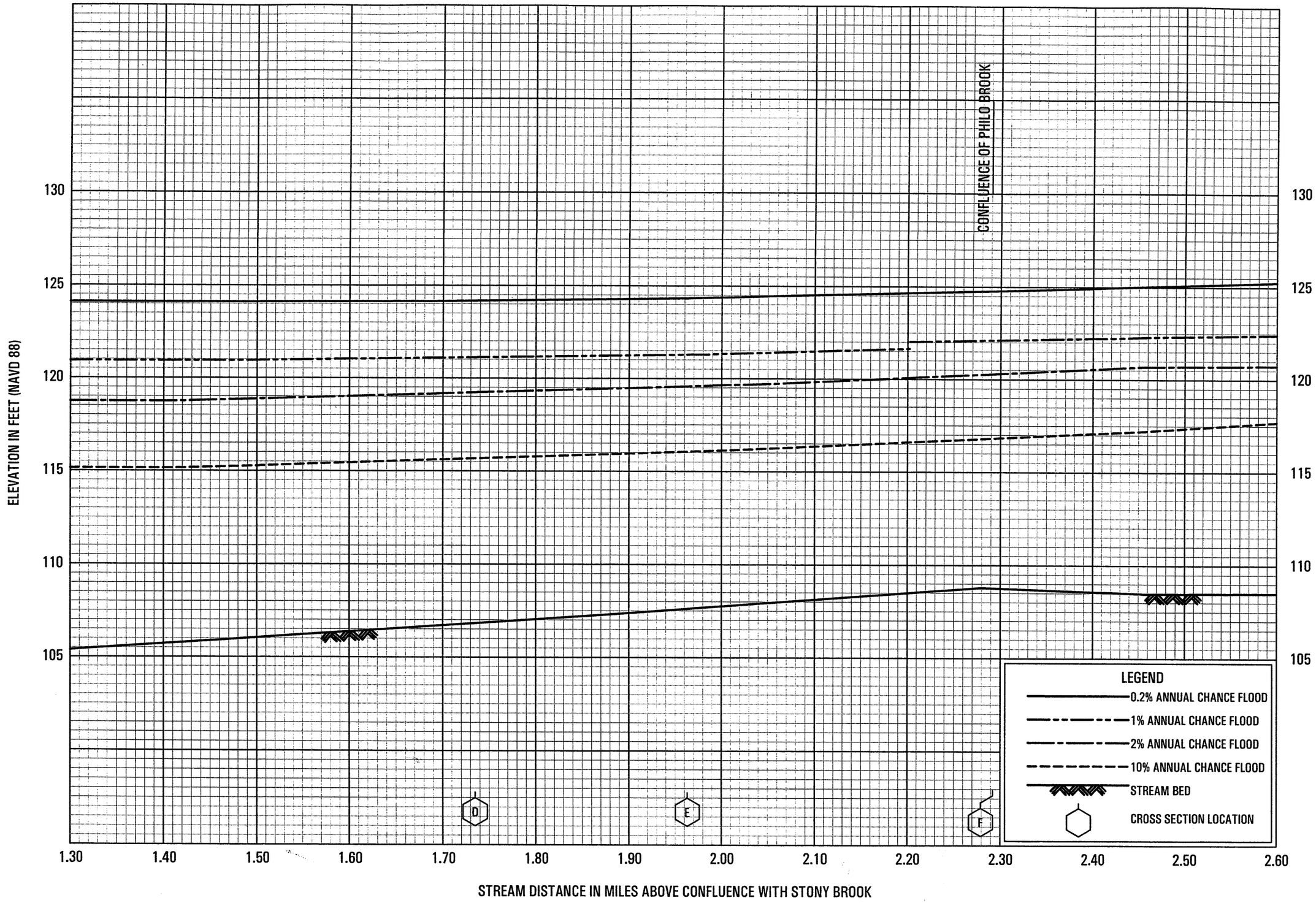

FLOOD PROFILES

MUDDY BROOK (TOWN OF SUFFIELD)

FEDERAL EMERGENCY MANAGEMENT AGENCY

HARTFORD COUNTY, CT

(ALL JURISDICTIONS)

266P

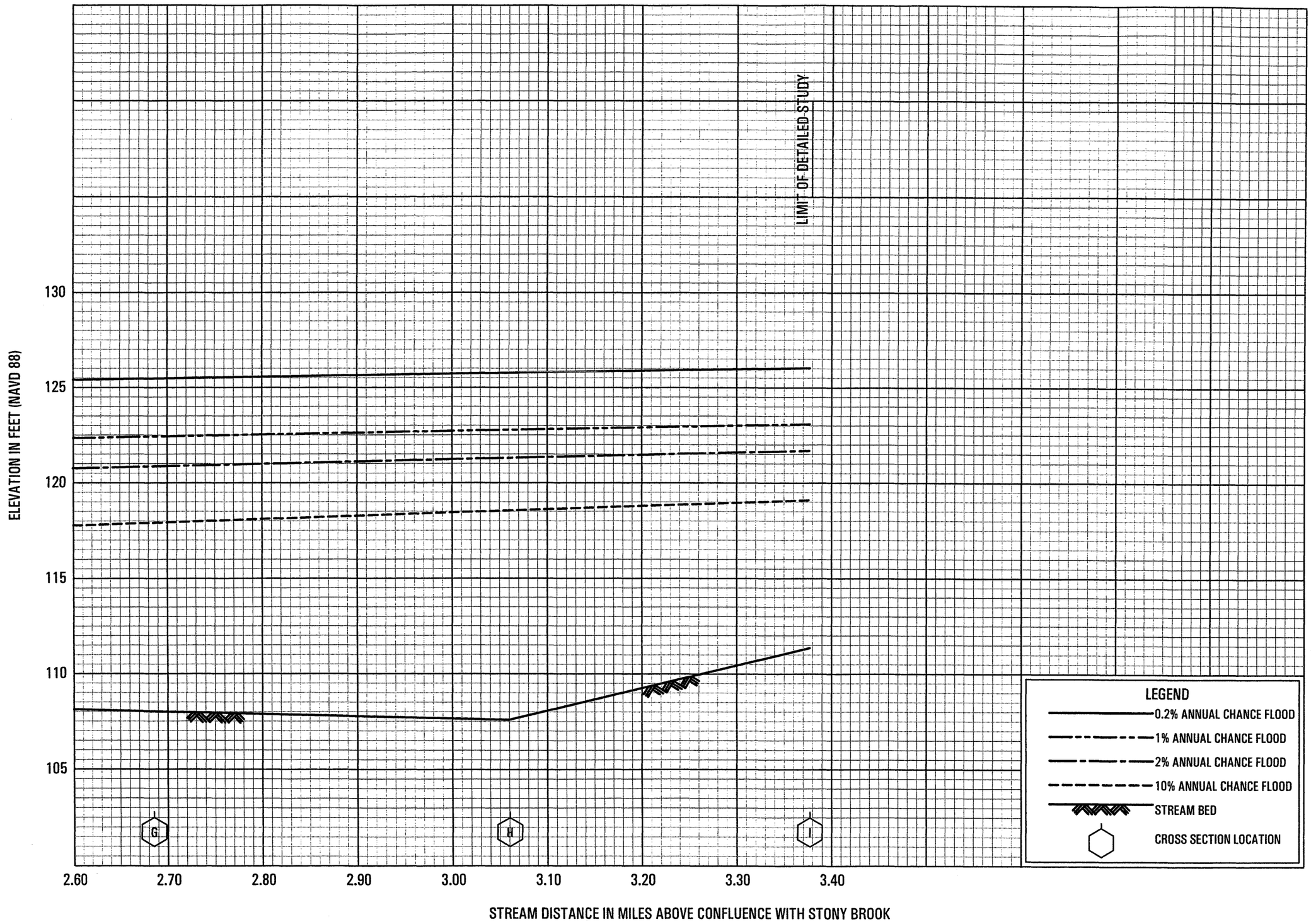

FLOOD PROFILES

MUDDY BROOK (TOWN OF SUFFIELD)

FEDERAL EMERGENCY MANAGEMENT AGENCY

HARTFORD COUNTY, CT

(ALL JURISDICTIONS)

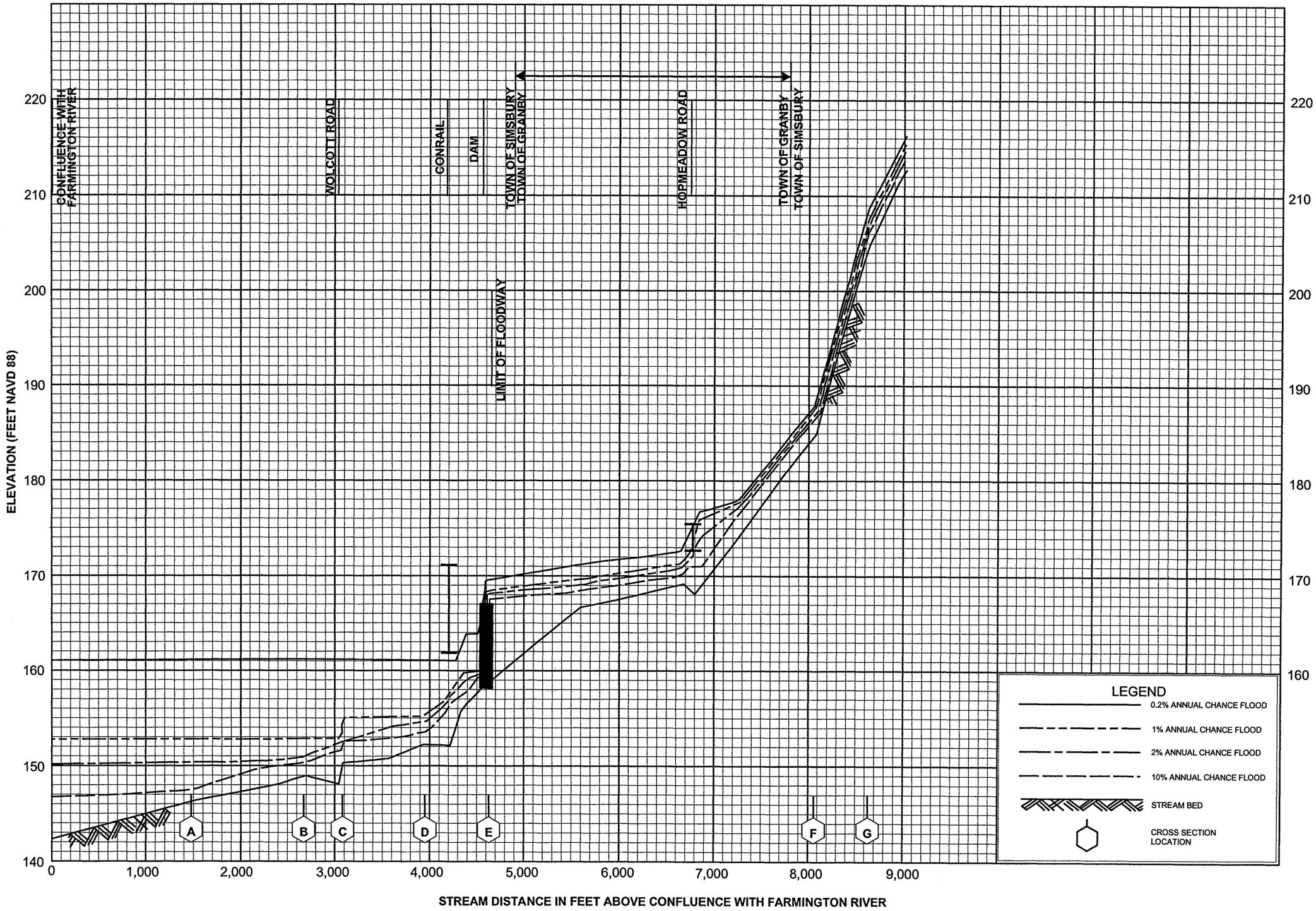

FLOOD PROFILES

MUNNISUNK BROOK

FEDERAL EMERGENCY MANAGEMENT AGENCY

HARTFORD COUNTY, CT

(ALL JURISDICTIONS)

268P

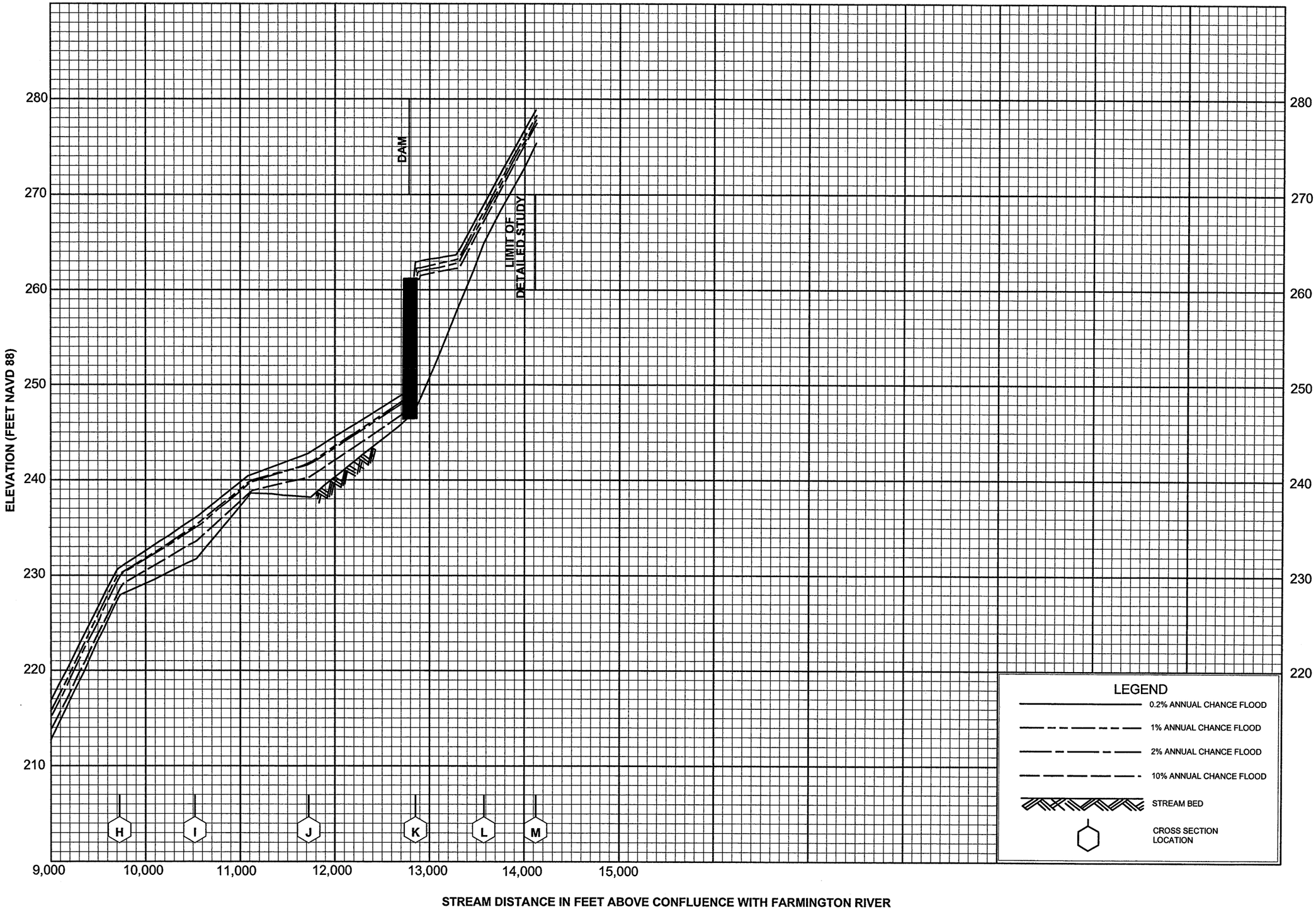

FLOOD PROFILES

MUNNISUNK BROOK

FEDERAL EMERGENCY MANAGEMENT AGENCY

HARTFORD COUNTY, CT

(ALL JURISDICTIONS)

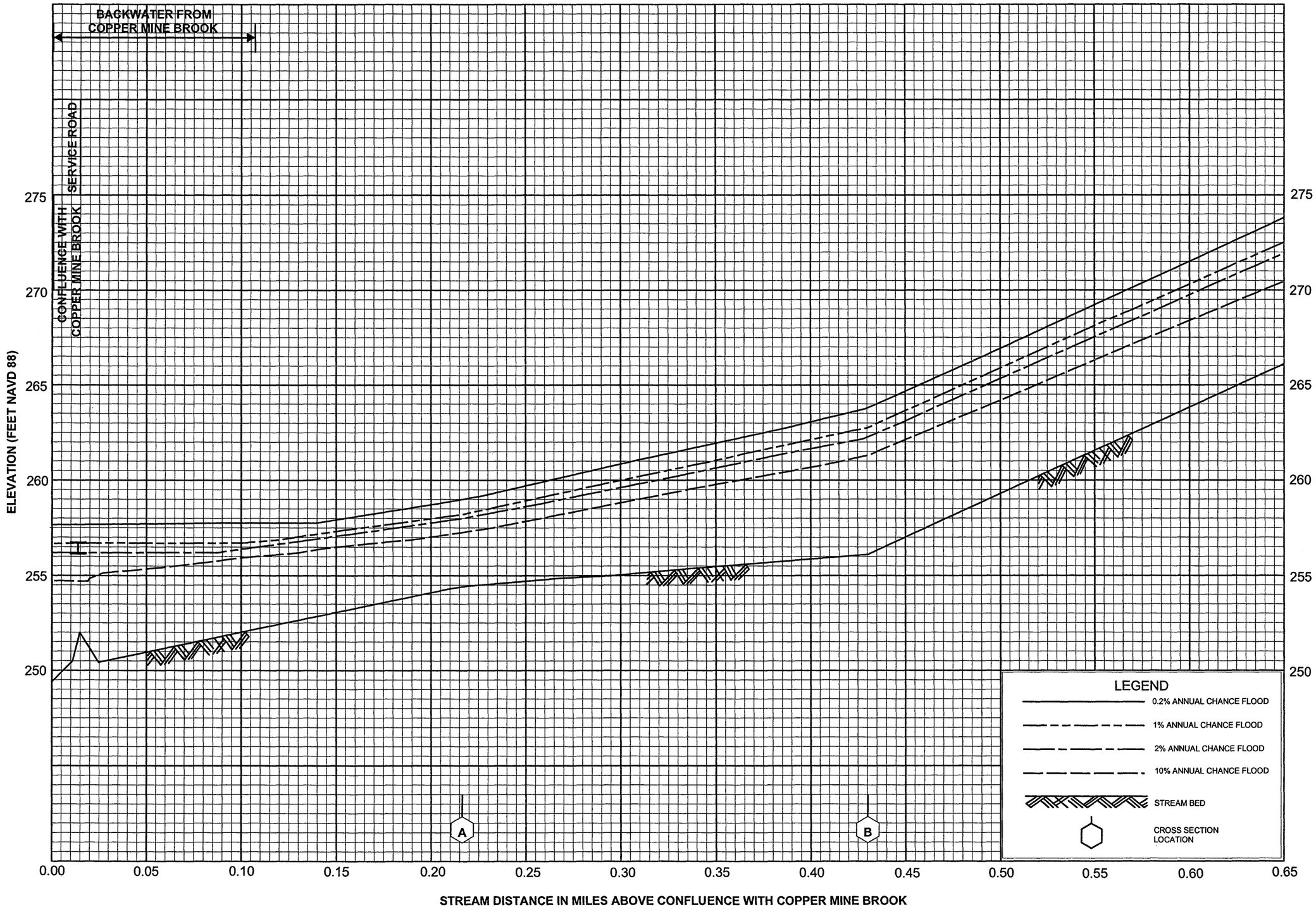

FLOOD PROFILES

NEGRO HILL BROOK

FEDERAL EMERGENCY MANAGEMENT AGENCY

HARTFORD COUNTY, CT

(ALL JURISDICTIONS)

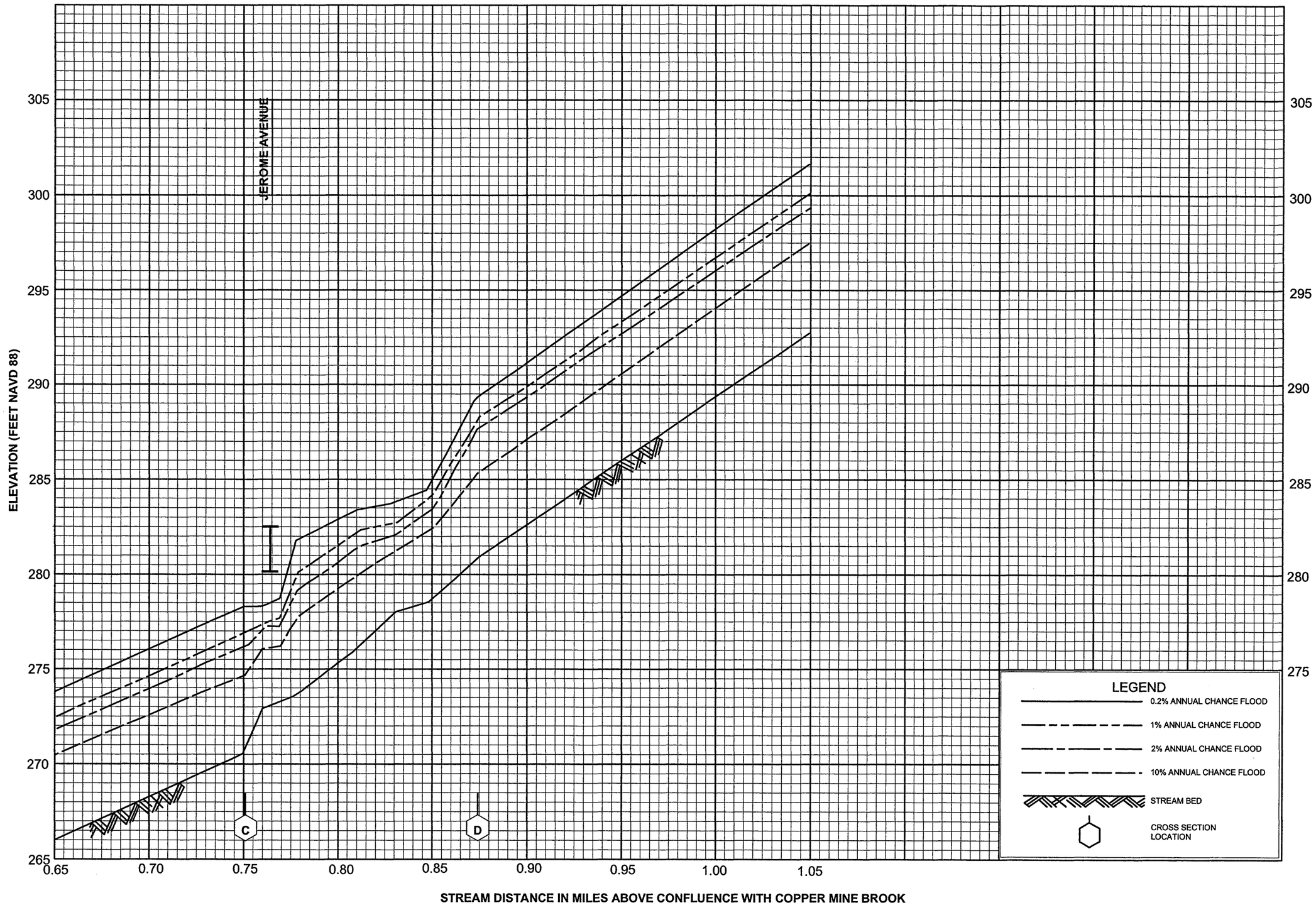

FLOOD PROFILES

NEGRO HILL BROOK

FEDERAL EMERGENCY MANAGEMENT AGENCY

HARTFORD COUNTY, CT

(ALL JURISDICTIONS)

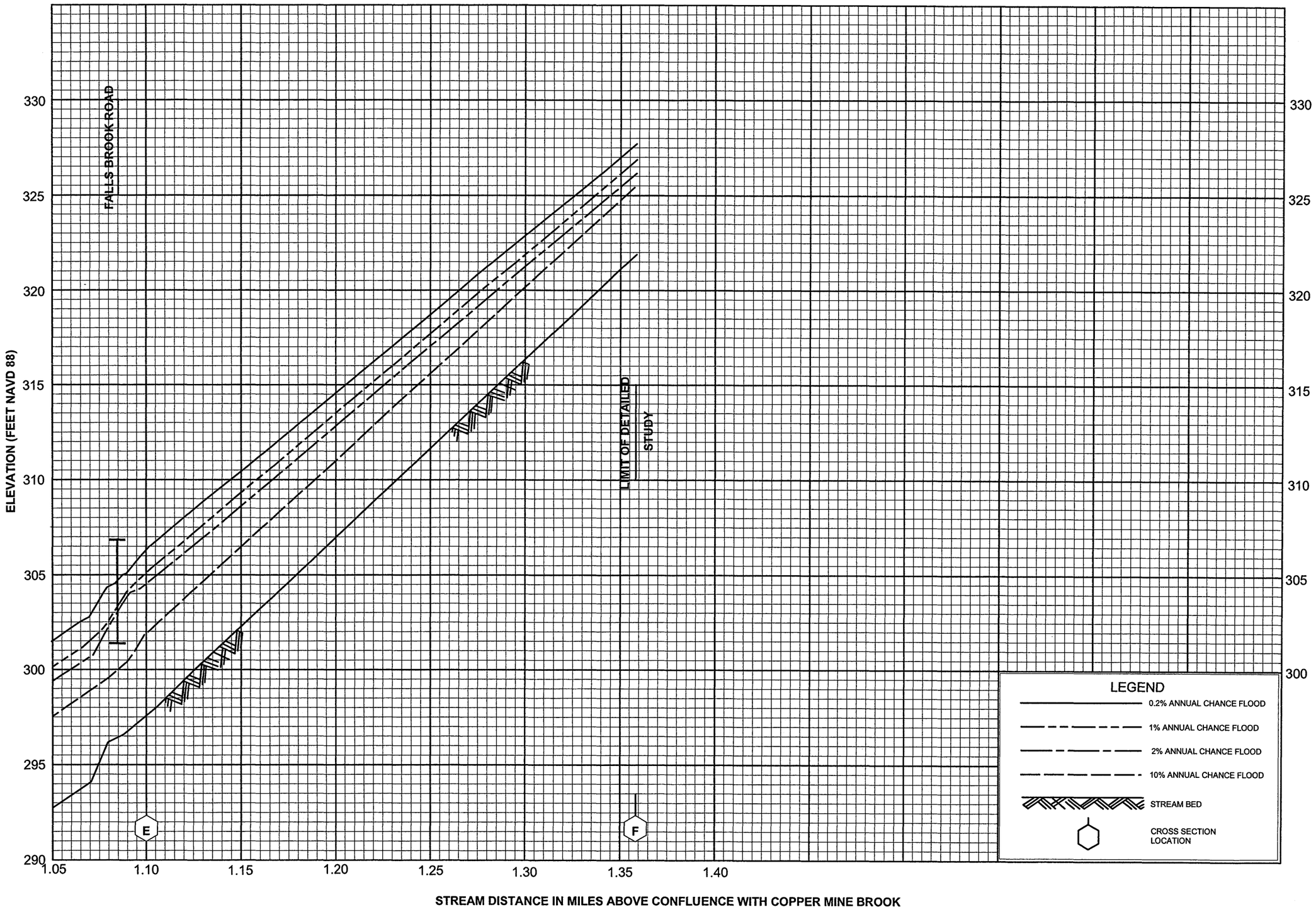

FLOOD PROFILES

NEGRO HILL BROOK

FEDERAL EMERGENCY MANAGEMENT AGENCY

HARTFORD COUNTY, CT

(ALL JURISDICTIONS)

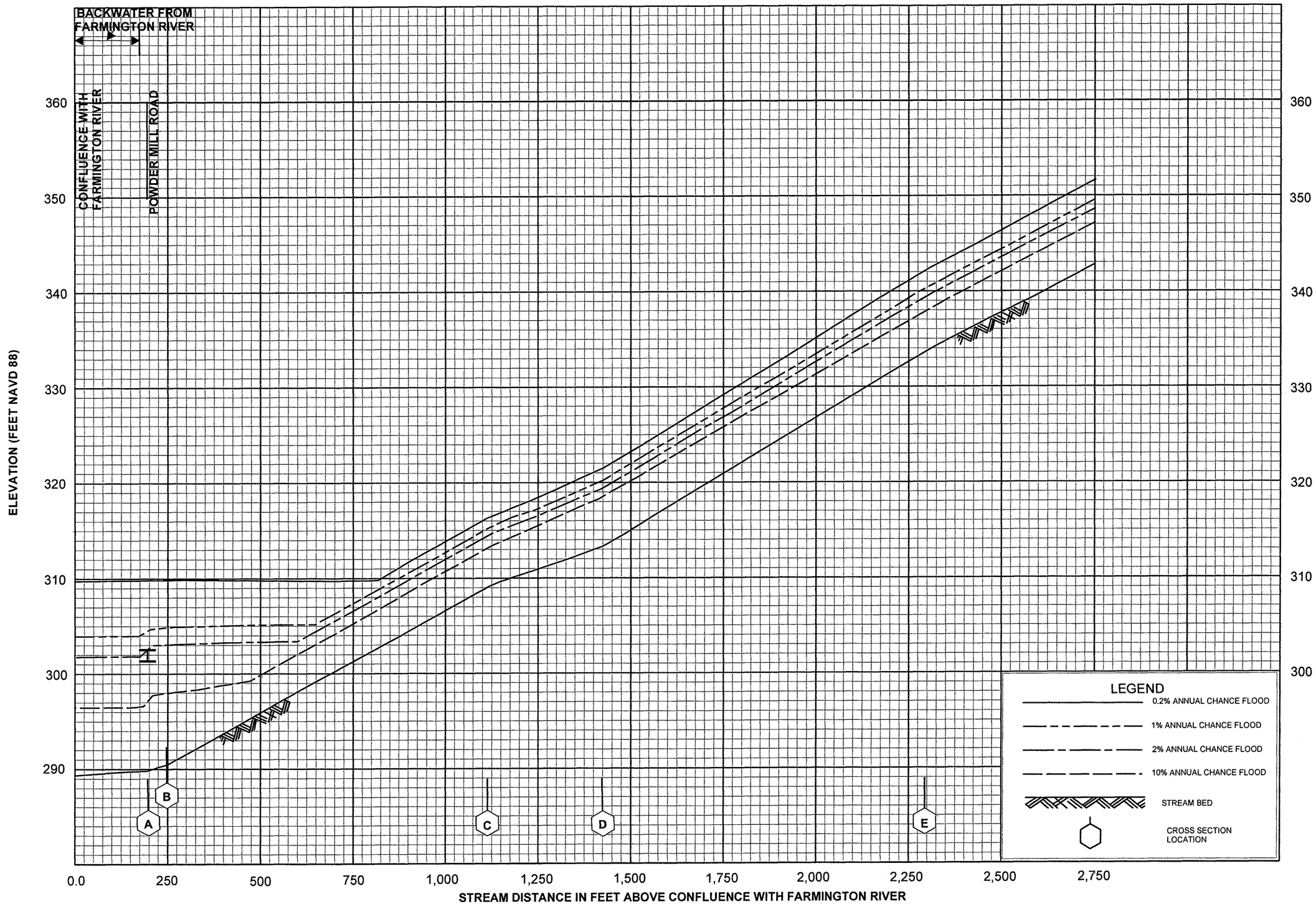

FLOOD PROFILES

NEPAUG RIVER

FEDERAL EMERGENCY MANAGEMENT AGENCY

HARTFORD COUNTY, CT

(ALL JURISDICTIONS)



FLOOD PROFILES

NEPAUG RIVER

FEDERAL EMERGENCY MANAGEMENT AGENCY

HARTFORD COUNTY, CT

(ALL JURISDICTIONS)

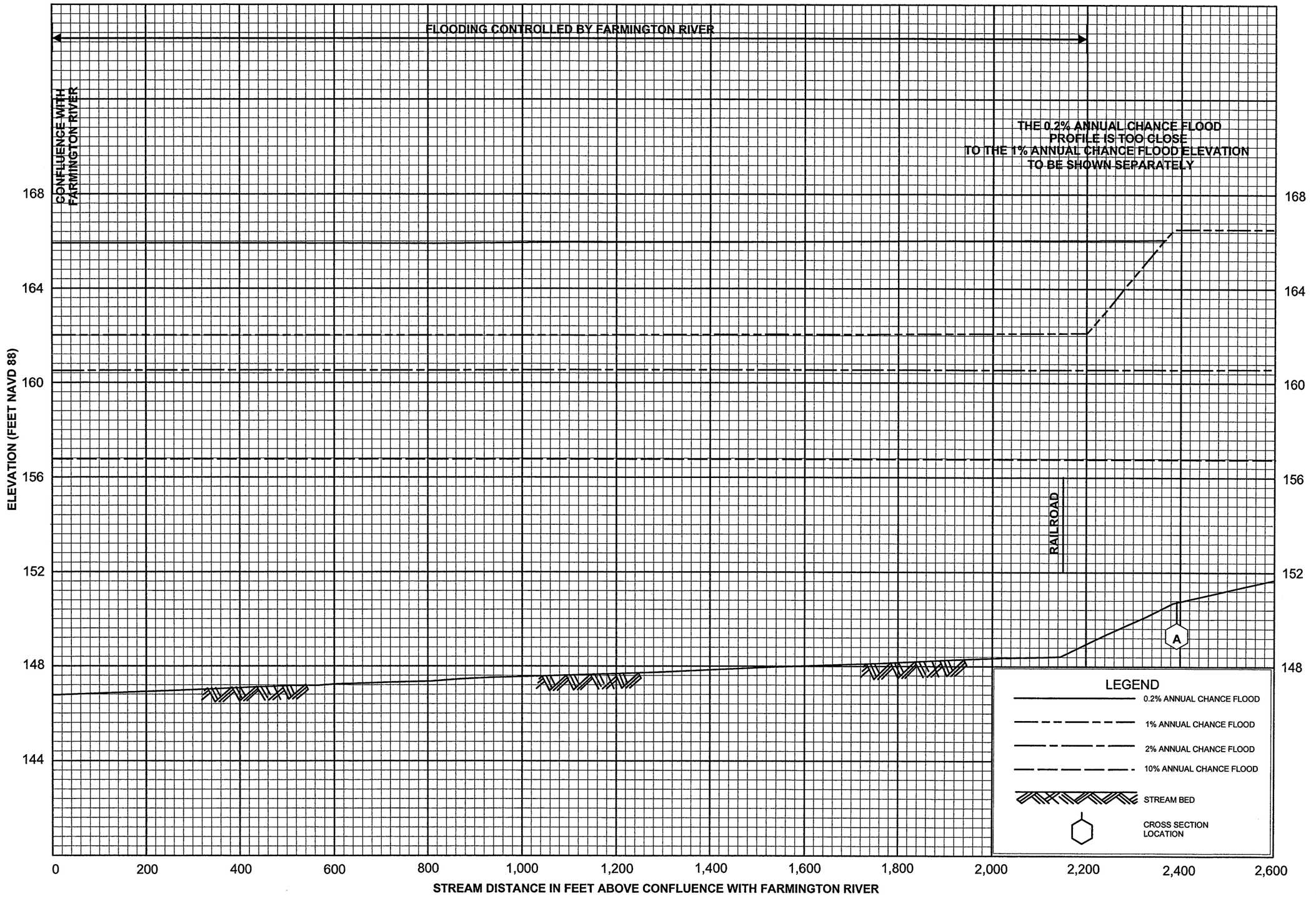

FLOOD PROFILES

NOD BROOK

FEDERAL EMERGENCY MANAGEMENT AGENCY

HARTFORD COUNTY, CT

(ALL JURISDICTIONS)

275P

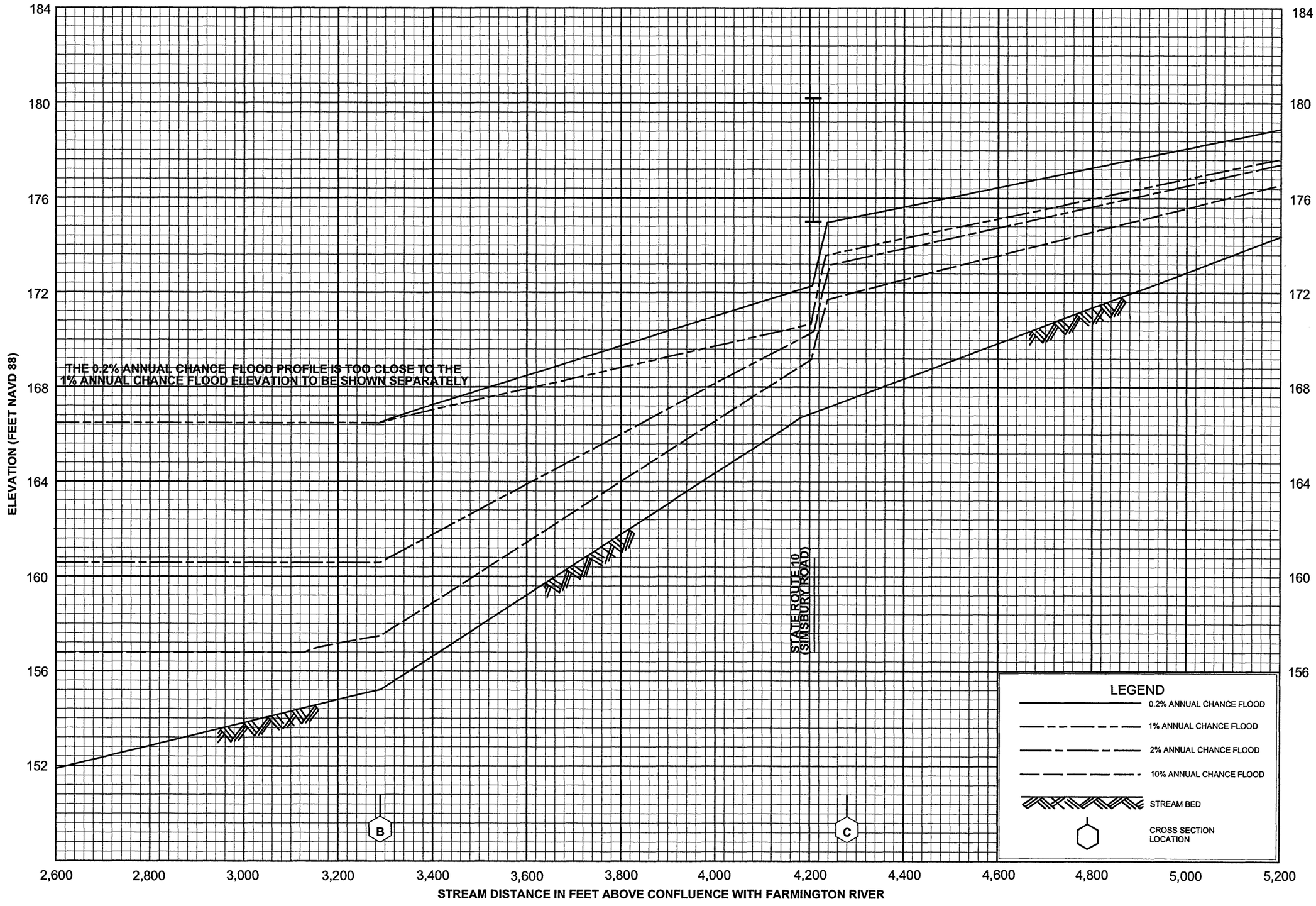

FLOOD PROFILES

NOD BROOK

FEDERAL EMERGENCY MANAGEMENT AGENCY

HARTFORD COUNTY, CT

(ALL JURISDICTIONS)

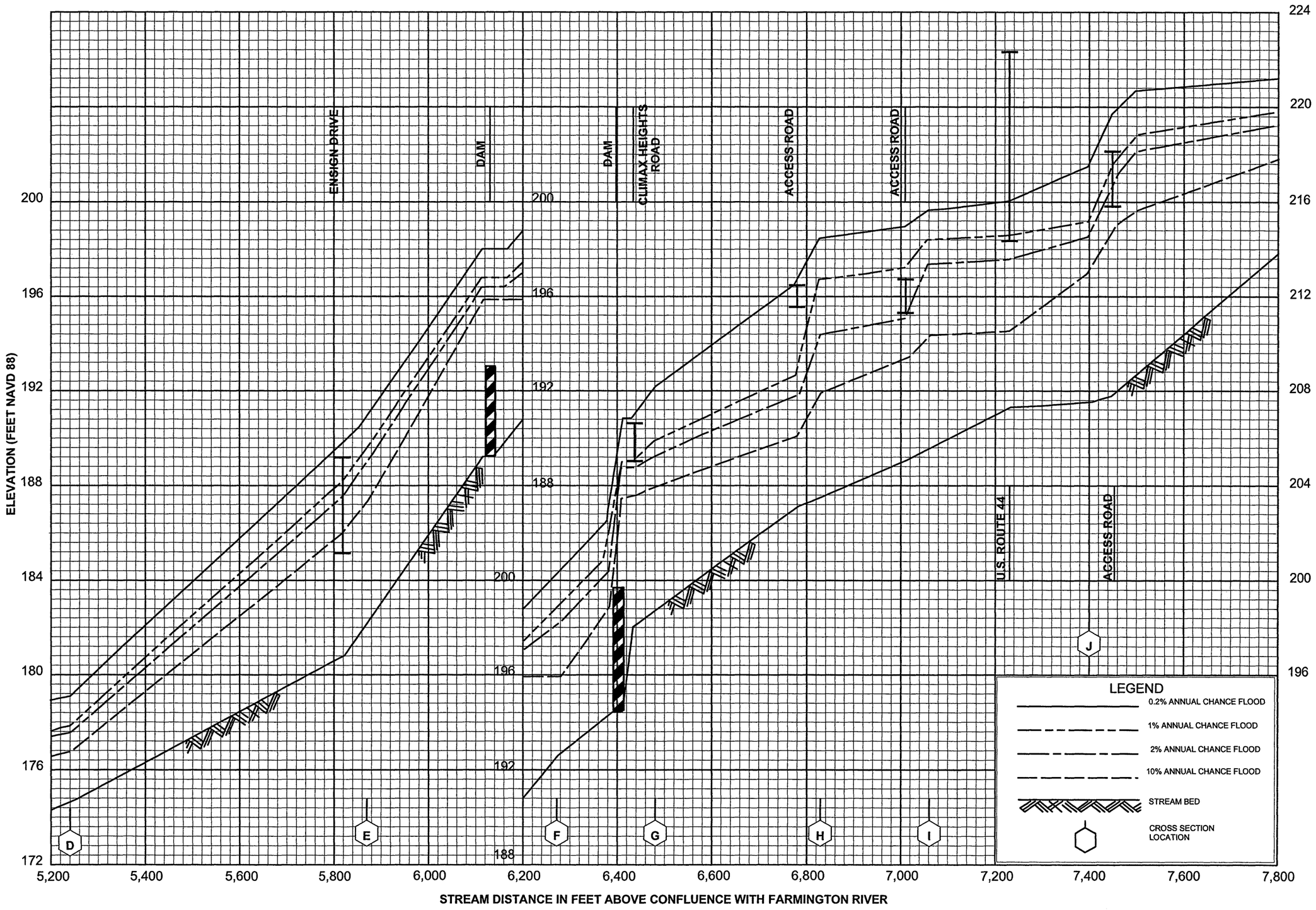

FLOOD PROFILES

NOD BROOK

FEDERAL EMERGENCY MANAGEMENT AGENCY

HARTFORD COUNTY, CT

(ALL JURISDICTIONS)

277P

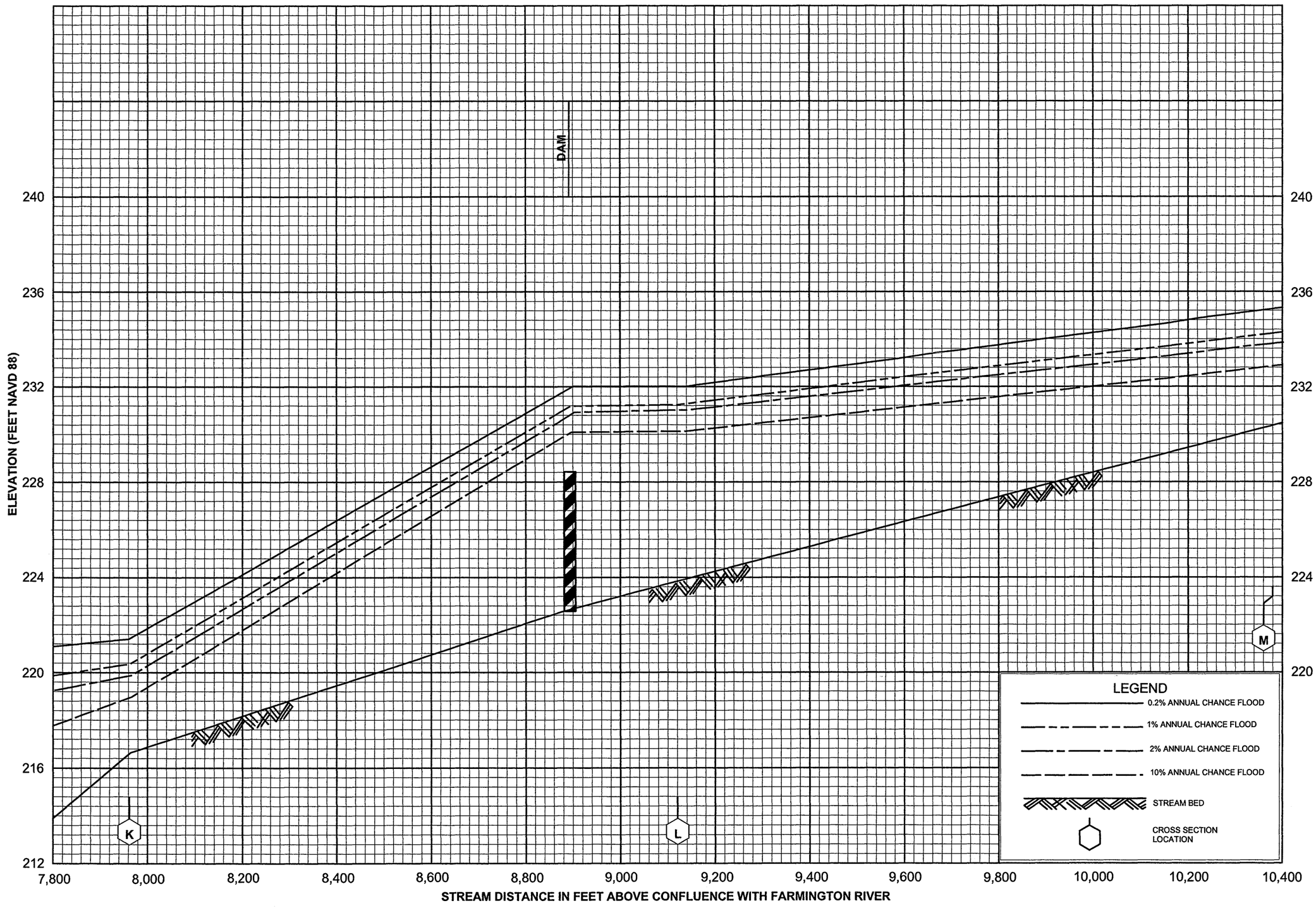

FLOOD PROFILES

NOD BROOK

FEDERAL EMERGENCY MANAGEMENT AGENCY

HARTFORD COUNTY, CT

(ALL JURISDICTIONS)

278P



FLOOD PROFILES

NOD BROOK

FEDERAL EMERGENCY MANAGEMENT AGENCY

HARTFORD COUNTY, CT

(ALL JURISDICTIONS)

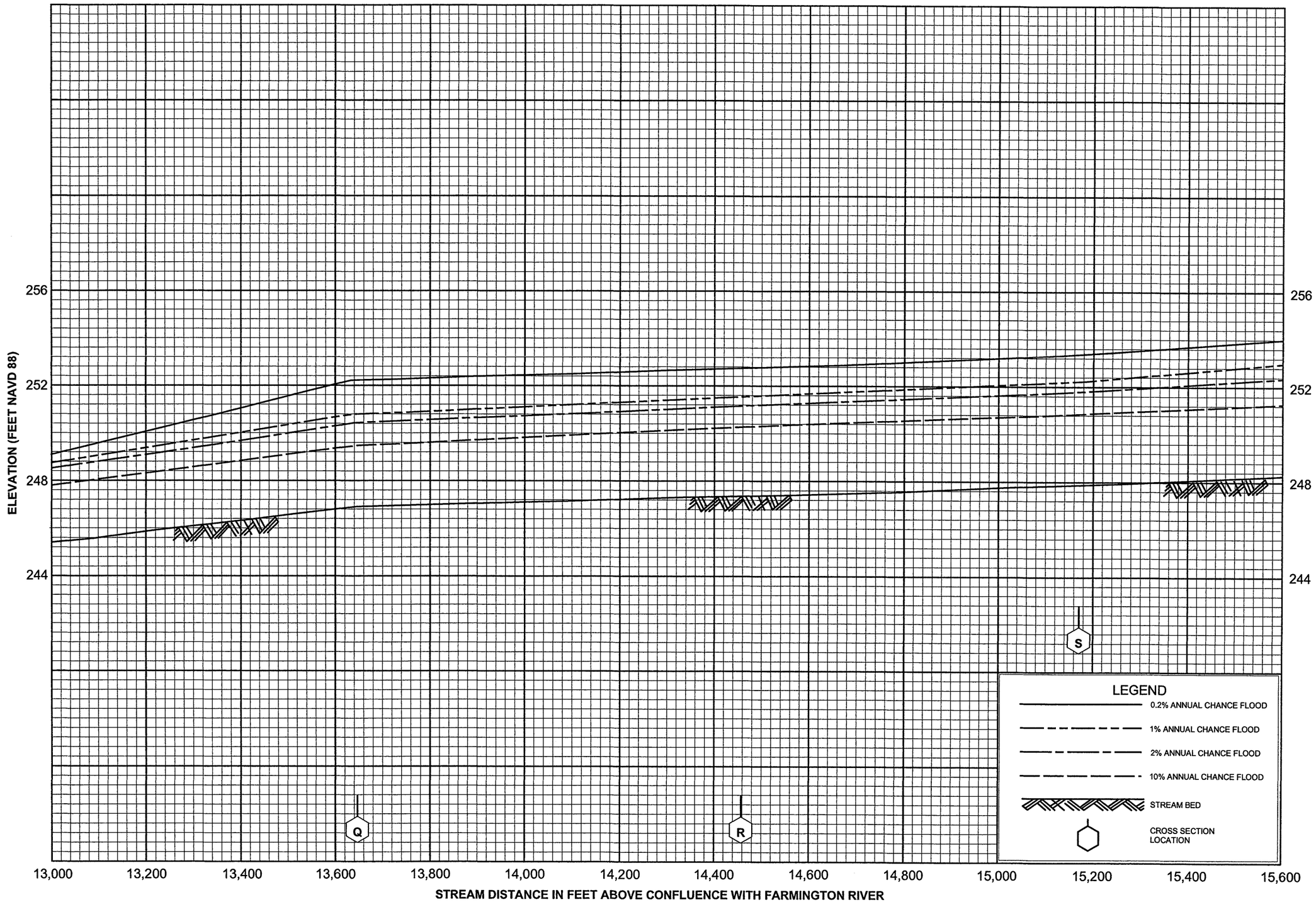

FLOOD PROFILES

NOD BROOK

FEDERAL EMERGENCY MANAGEMENT AGENCY

HARTFORD COUNTY, CT

(ALL JURISDICTIONS)

280P



FLOOD PROFILES

NOD BROOK

FEDERAL EMERGENCY MANAGEMENT AGENCY

HARTFORD COUNTY, CT

(ALL JURISDICTIONS)

281P

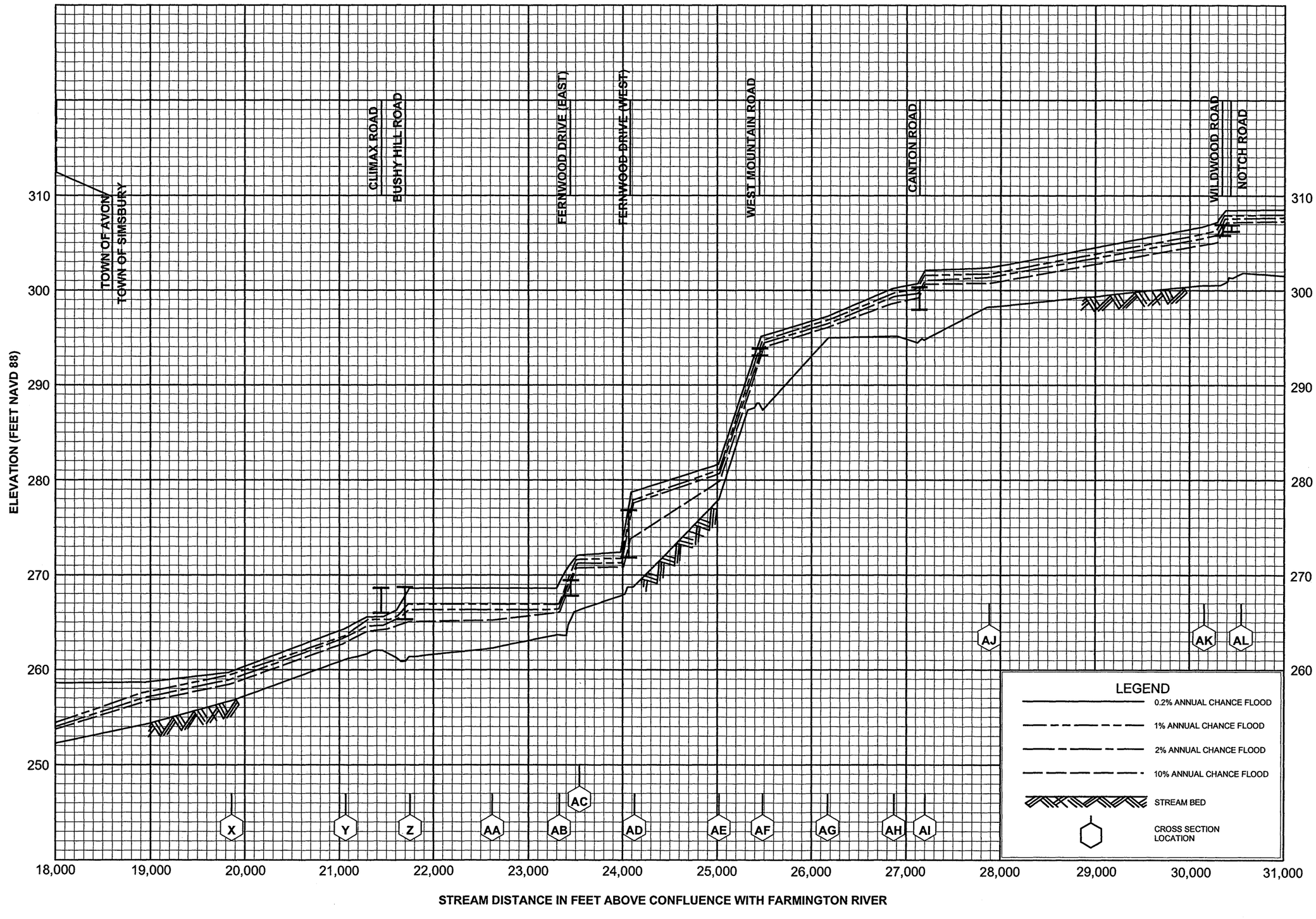

FLOOD PROFILES

NOD BROOK

FEDERAL EMERGENCY MANAGEMENT AGENCY

HARTFORD COUNTY, CT

(ALL JURISDICTIONS)

282P

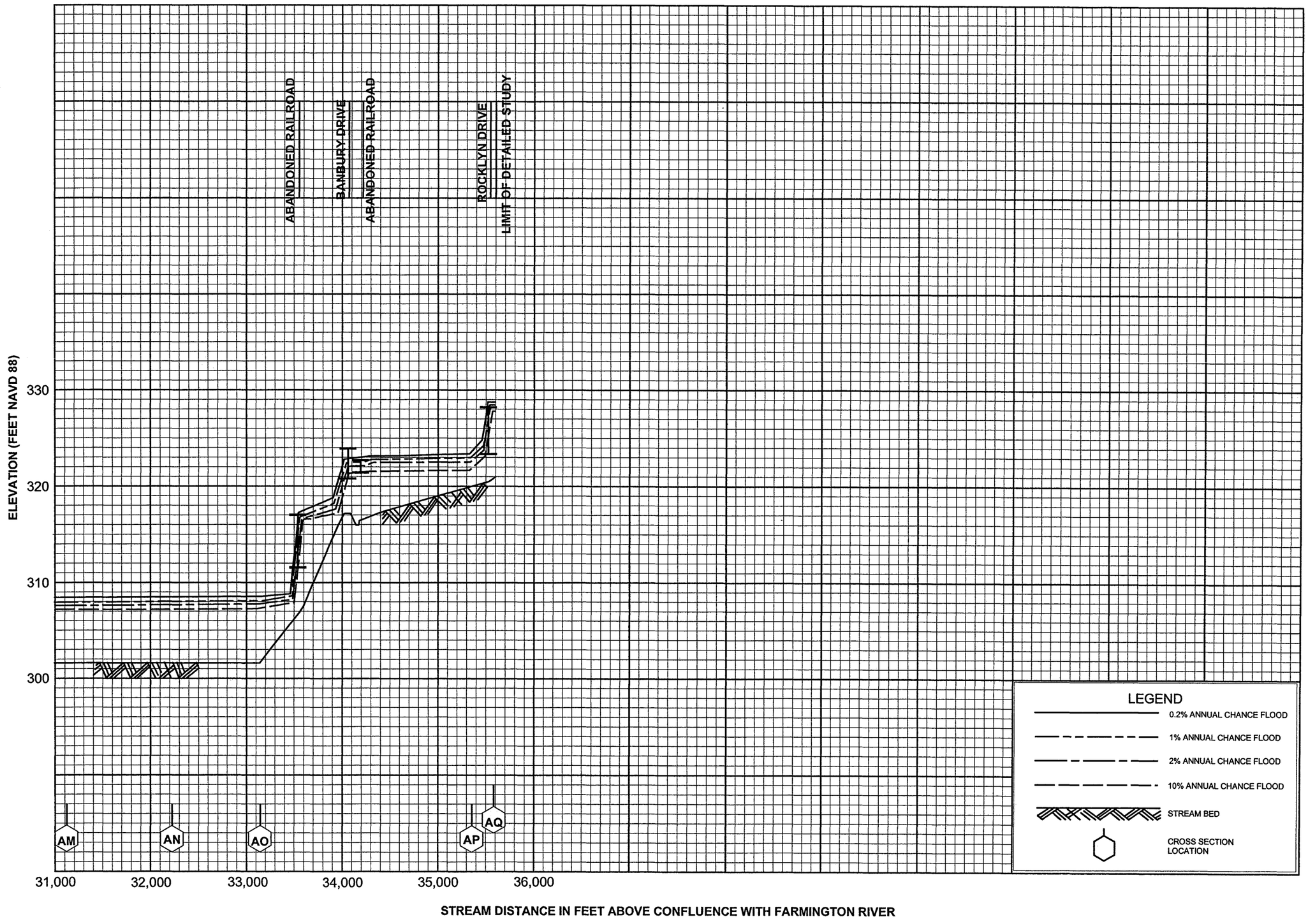

FLOOD PROFILES

NOD BROOK

FEDERAL EMERGENCY MANAGEMENT AGENCY

HARTFORD COUNTY, CT

(ALL JURISDICTIONS)

283P

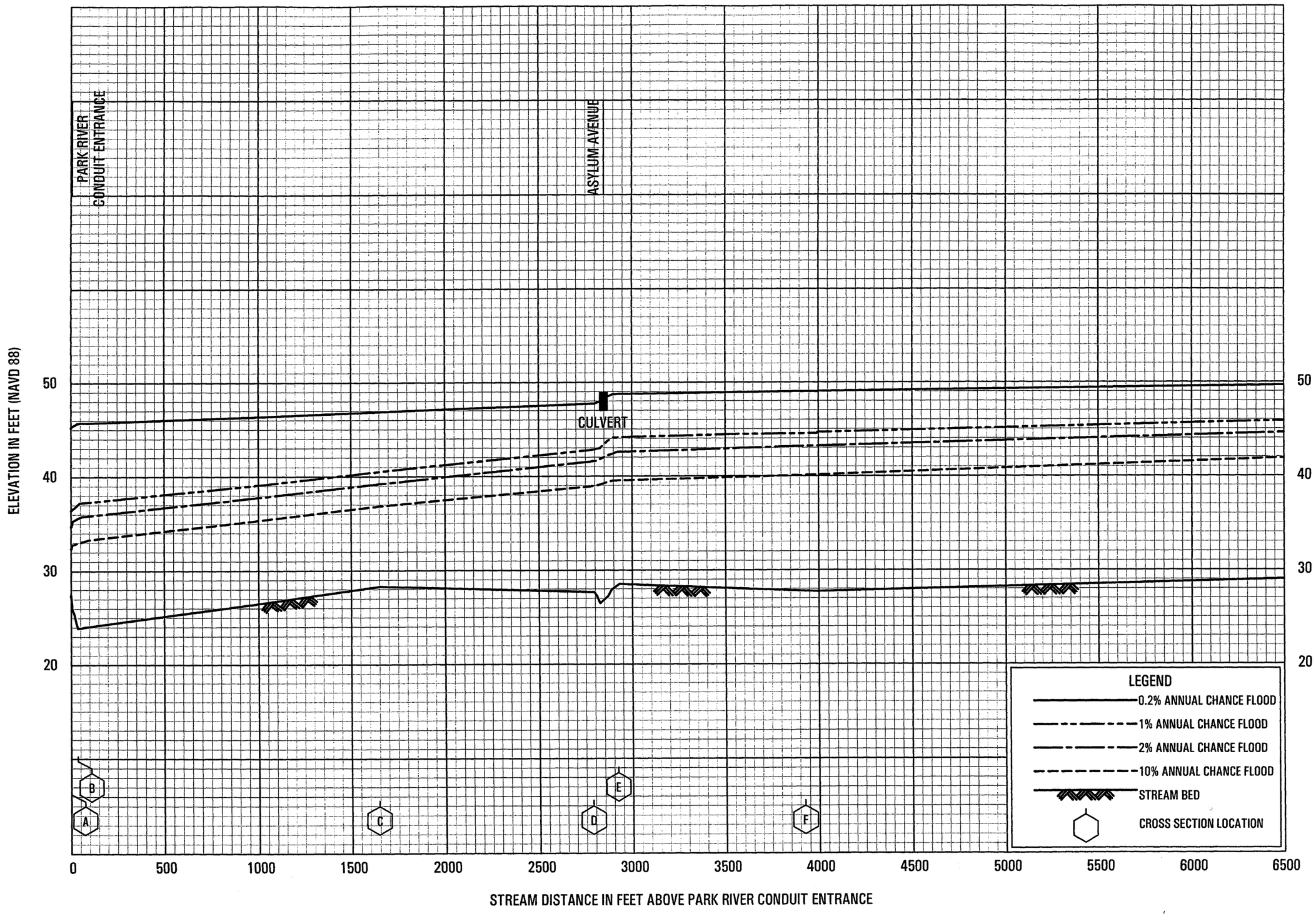

FLOOD PROFILES

NORTH BRANCH PARK RIVER

FEDERAL EMERGENCY MANAGEMENT AGENCY

HARTFORD COUNTY, CT

(ALL JURISDICTIONS)

284P

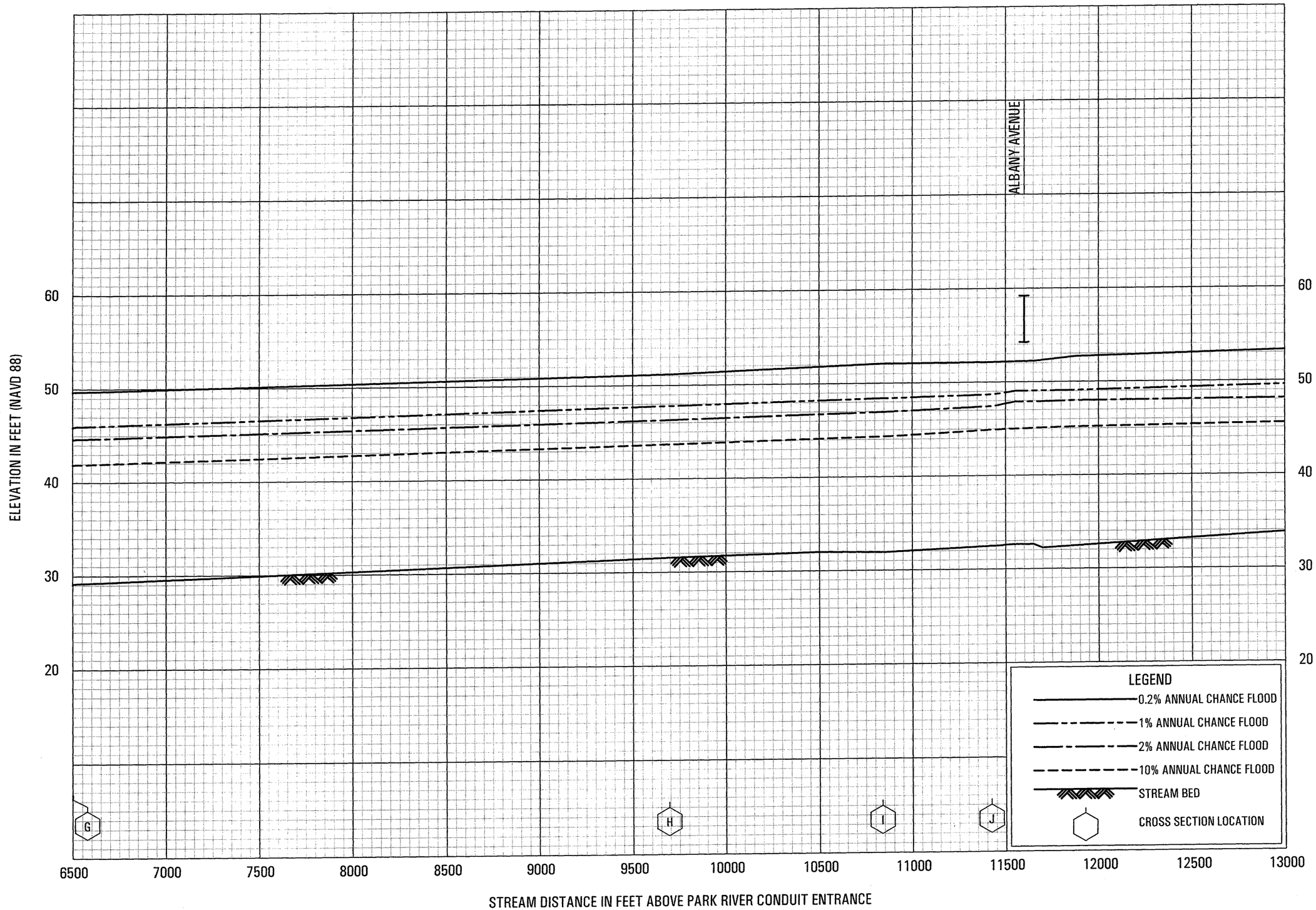

FLOOD PROFILES

NORTH BRANCH OF THE PARK RIVER

FEDERAL EMERGENCY MANAGEMENT AGENCY

HARTFORD COUNTY, CT

(ALL JURISDICTIONS)

285P

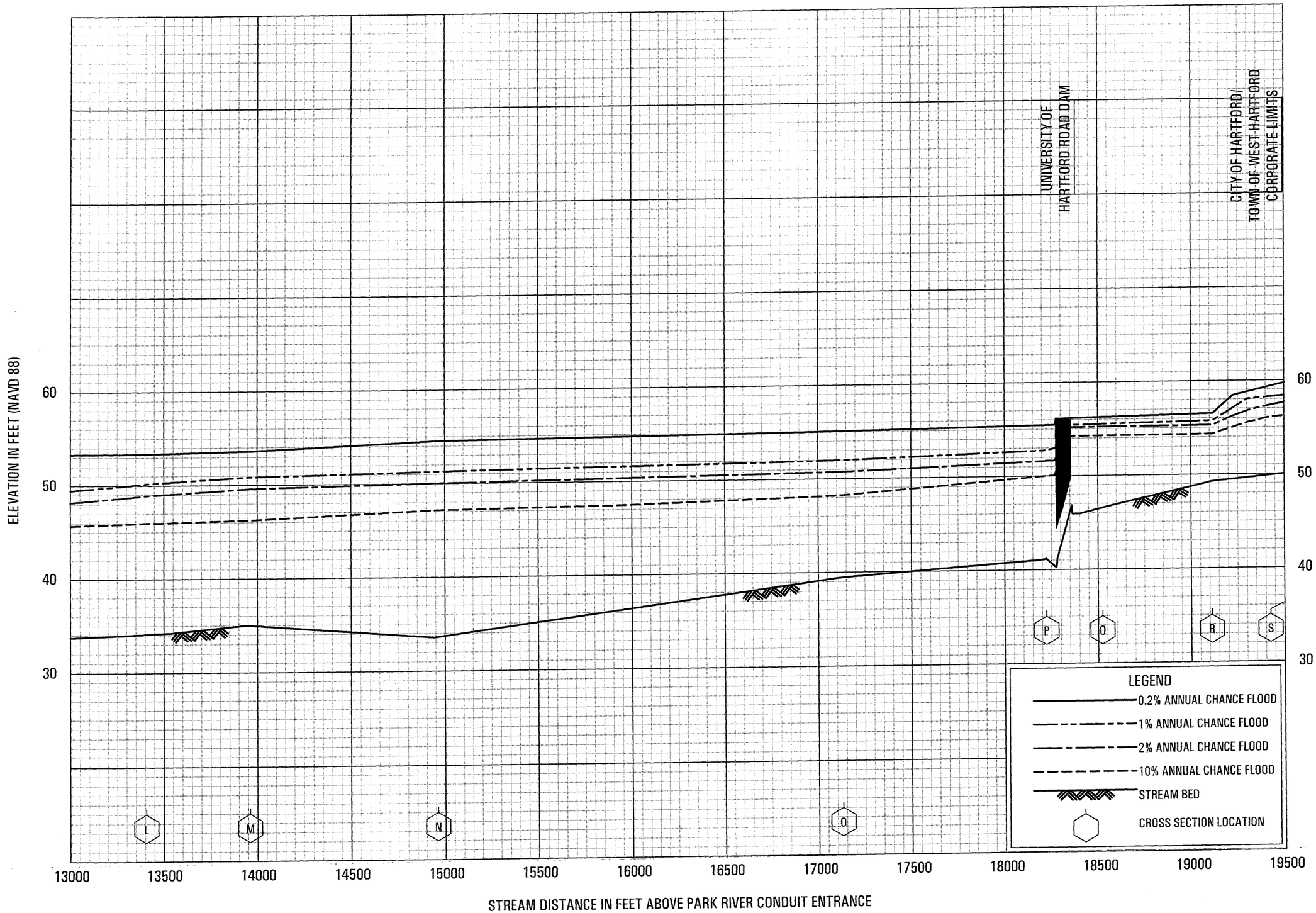

FLOOD PROFILES

NORTH BRANCH OF THE PARK RIVER

FEDERAL EMERGENCY MANAGEMENT AGENCY

HARTFORD COUNTY, CT

(ALL JURISDICTIONS)

286P

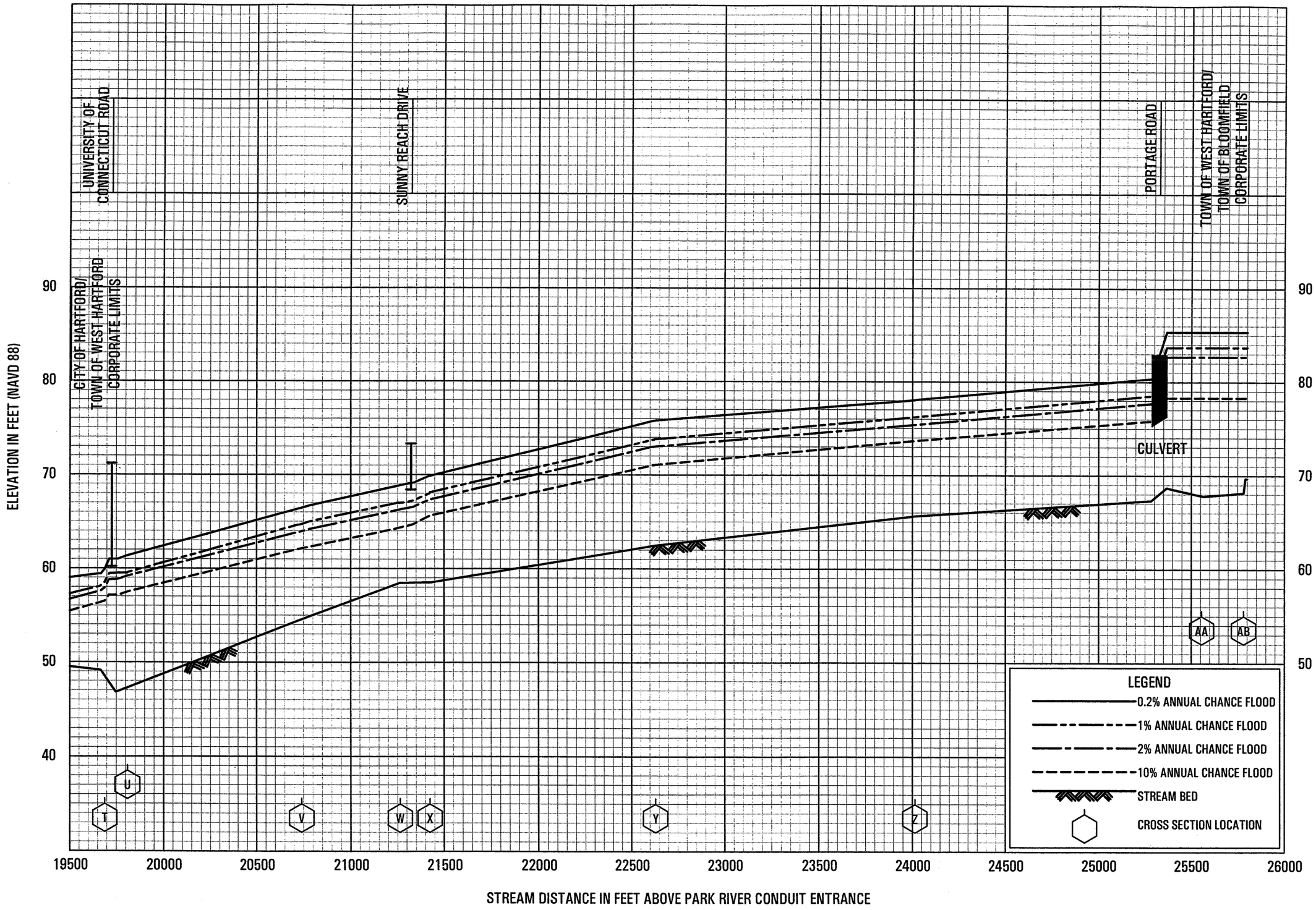

FLOOD PROFILES

NORTH BRANCH PARK RIVER

FEDERAL EMERGENCY MANAGEMENT AGENCY

HARTFORD COUNTY, CT

(ALL JURISDICTIONS)

287P

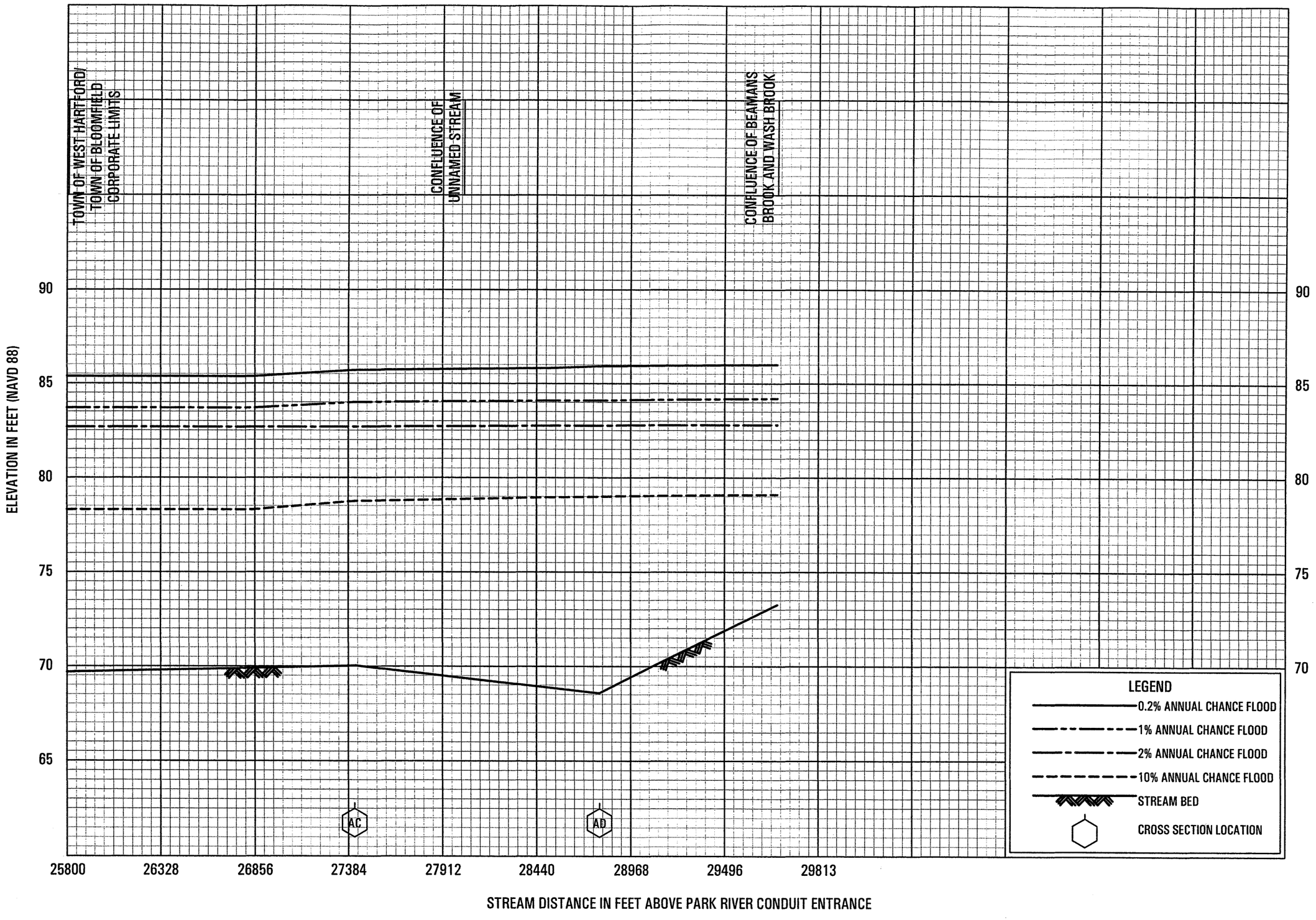

FLOOD PROFILES

NORTH BRANCH PARK RIVER

FEDERAL EMERGENCY MANAGEMENT AGENCY

HARTFORD COUNTY, CT

(ALL JURISDICTIONS)

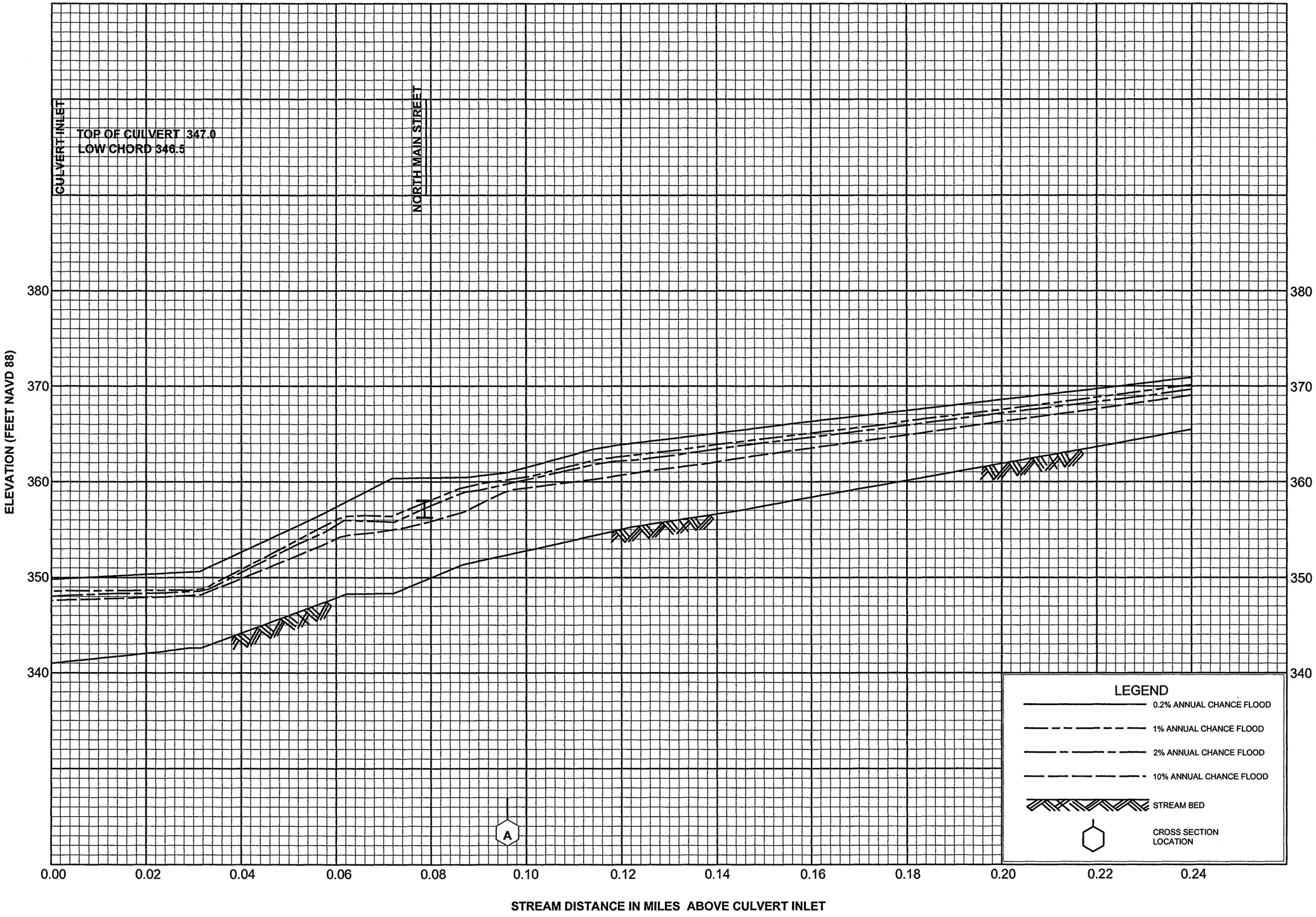

FLOOD PROFILES

NORTH CREEK

FEDERAL EMERGENCY MANAGEMENT AGENCY

HARTFORD COUNTY, CT

(ALL JURISDICTIONS)

289P

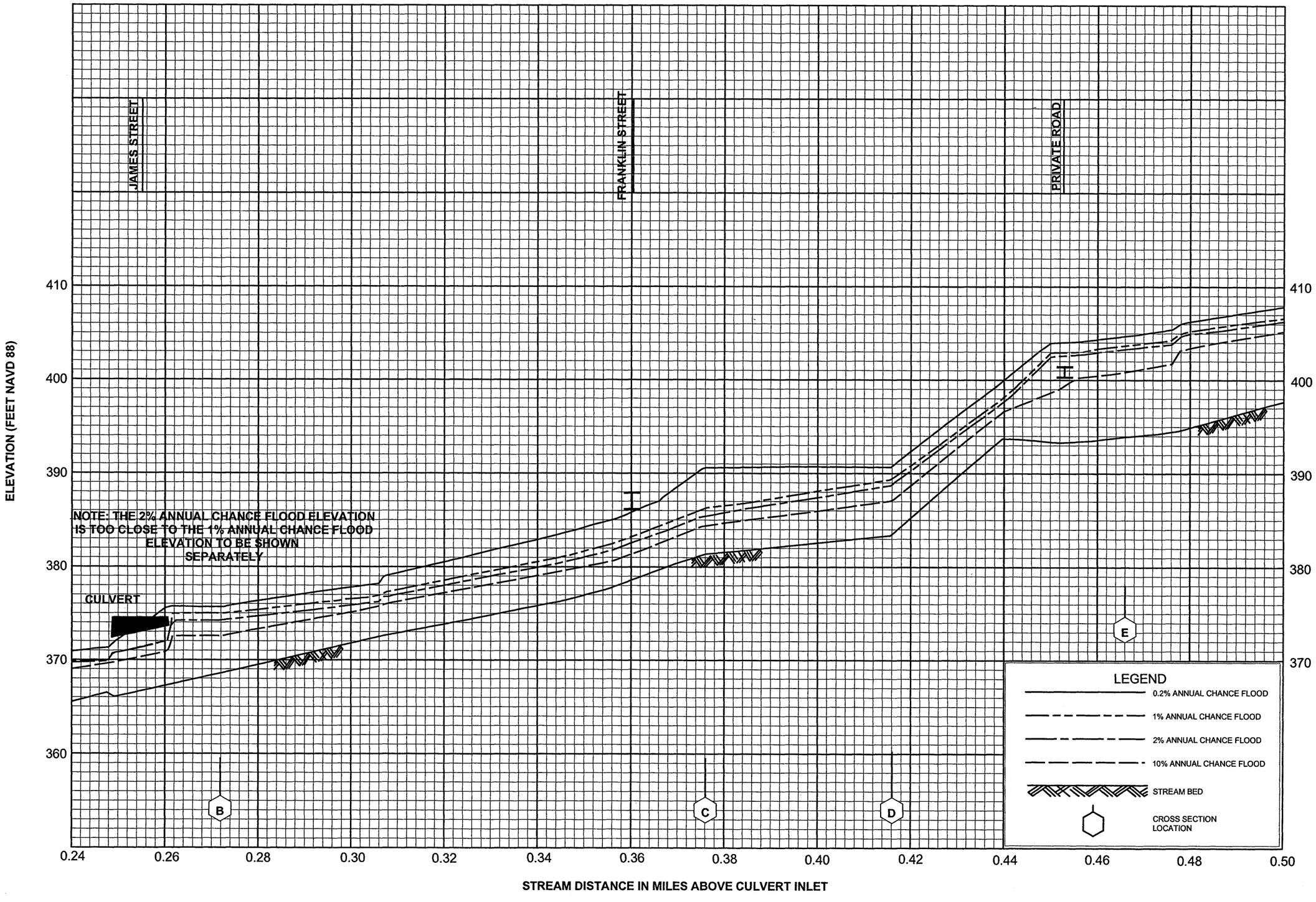

FLOOD PROFILES

NORTH CREEK

FEDERAL EMERGENCY MANAGEMENT AGENCY

HARTFORD COUNTY, CT

(ALL JURISDICTIONS)

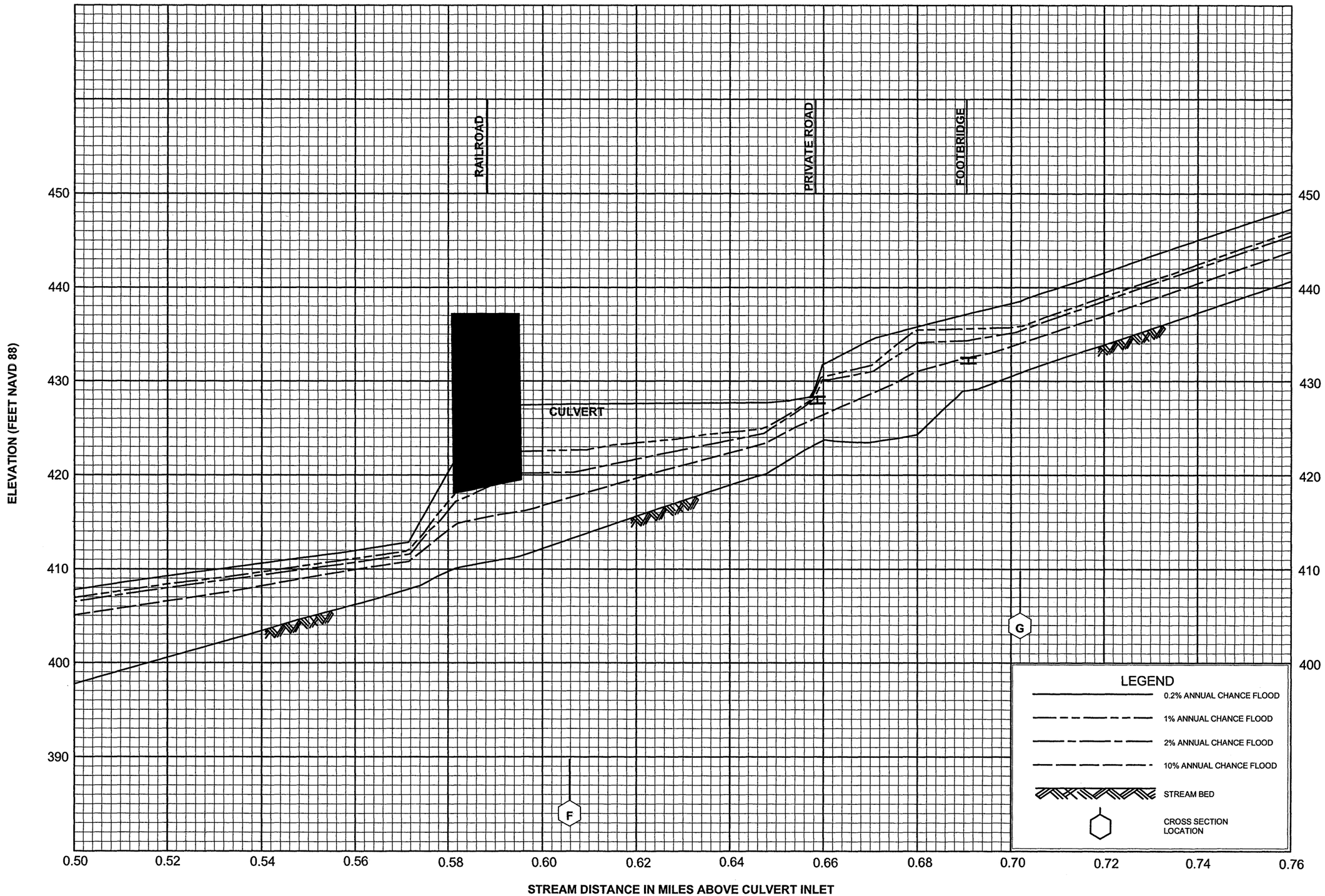

FLOOD PROFILES

NORTH CREEK

FEDERAL EMERGENCY MANAGEMENT AGENCY

HARTFORD COUNTY, CT

(ALL JURISDICTIONS)

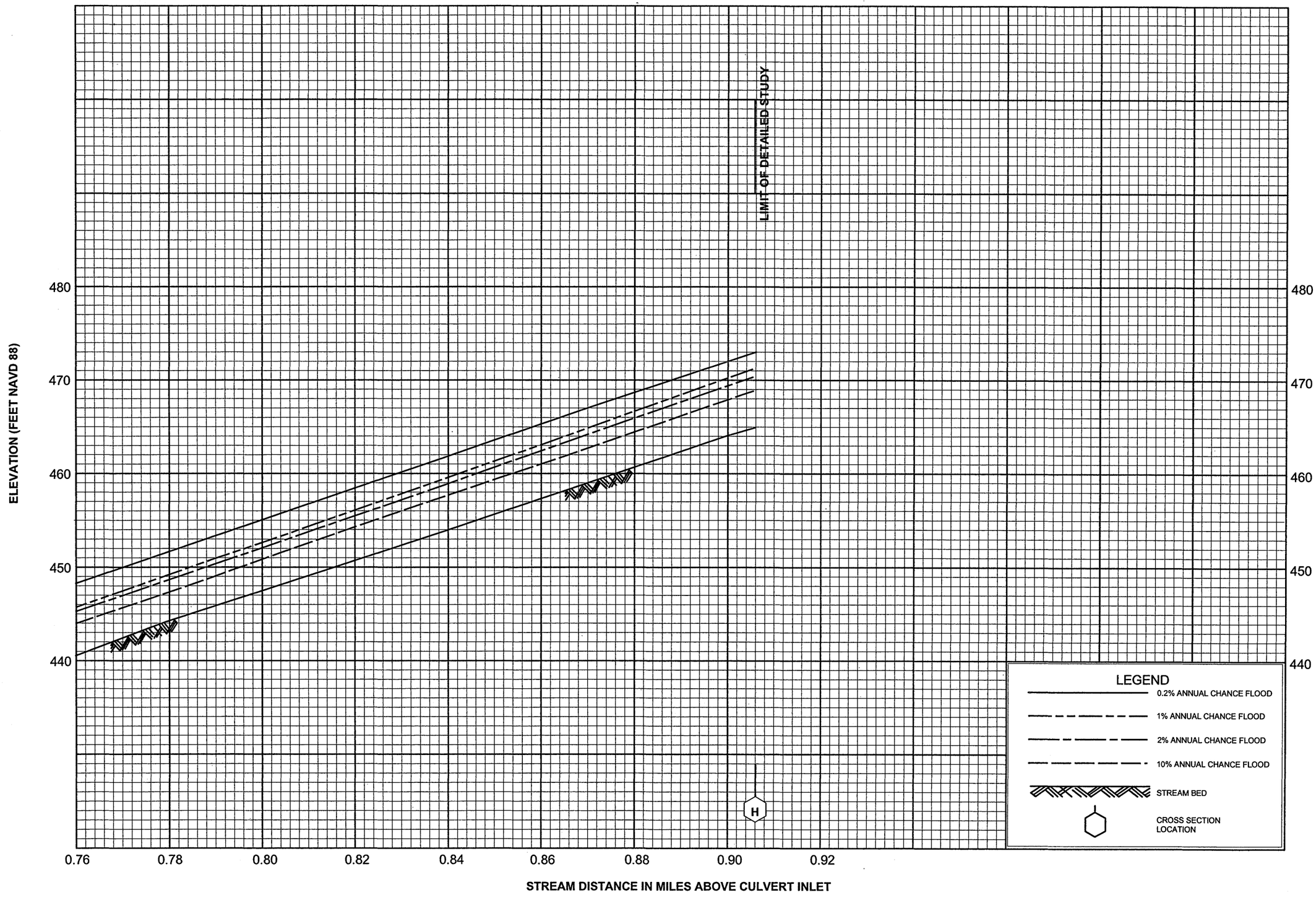

FLOOD PROFILES

NORTH CREEK

FEDERAL EMERGENCY MANAGEMENT AGENCY

HARTFORD COUNTY, CT

(ALL JURISDICTIONS)

292P