FLOOD INSURANCE STUDY

FEDERAL EMERGENCY MANAGEMENT AGENCY

VOLUME 3 OF 4

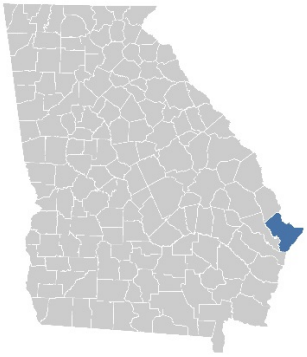

CHATHAM COUNTY, GEORGIA

AND INCORPORATED AREAS

COMMUNITY NAME	COMMUNITY NUMBER
BLOOMINGDALE, CITY OF	130452
CHATHAM COUNTY, UNINCORPORATED AREAS	130030
GARDEN CITY, CITY OF	135161
POOLER, CITY OF	130261
PORT WENTWORTH, CITY OF	135162
SAVANNAH, CITY OF	135163
THUNDERBOLT, TOWN OF	130460
TYBEE ISLAND, CITY OF	135164
VERNONBURG, TOWN OF	135165

FEMA

REVISED:

PRELIMINARY
05/23/2016

FLOOD INSURANCE STUDY NUMBER
13051CV003D

Version Number 2.3.2.1

TABLE OF CONTENTS
Volume 1

		Page
SECTION 1.0 – INTRODUCTION		**1**
1.1	The National Flood Insurance Program	1
1.2	Purpose of this Flood Insurance Study Report	2
1.3	Jurisdictions Included in the Flood Insurance Study Project	2
1.4	Considerations for using this Flood Insurance Study Report	7
SECTION 2.0 – FLOODPLAIN MANAGEMENT APPLICATIONS		**18**
2.1	Floodplain Boundaries	18
2.2	Floodways	25
2.3	Base Flood Elevations	26
2.4	Non-Encroachment Zones	26
2.5	Coastal Flood Hazard Areas	27
2.5.1	Water Elevations and the Effects of Waves	27
2.5.2	Floodplain Boundaries and BFEs for Coastal Areas	28
2.5.3	Coastal High Hazard Areas	29
2.5.4	Limit of Moderate Wave Action	30
SECTION 3.0 – INSURANCE APPLICATIONS		**31**
3.1	National Flood Insurance Program Insurance Zones	31
3.2	Coastal Barrier Resources System	32
SECTION 4.0 – AREA STUDIED		**33**
4.1	Basin Description	33
4.2	Principal Flood Problems	33
4.3	Non-Levee Flood Protection Measures	38
4.4	Levees	38
SECTION 5.0 – ENGINEERING METHODS		**39**
5.1	Hydrologic Analyses	39
5.2	Hydraulic Analyses	51
5.3	Coastal Analyses	63
5.3.1	Total Stillwater Elevations	64
5.3.2	Waves	70
5.3.3	Coastal Erosion	70
5.3.4	Wave Hazard Analyses	70
5.4	Alluvial Fan Analyses	78
SECTION 6.0 – MAPPING METHODS		**79**
6.1	Vertical and Horizontal Control	79
6.2	Base Map	80
6.3	Floodplain and Floodway Delineation	81
6.4	Coastal Flood Hazard Mapping	89

TABLE OF CONTENTS – continued

Tables

	Page
Table 1: Listing of NFIP Jurisdictions	2
Table 2: Flooding Sources Included in this FIS Report	19
Table 3: Flood Zone Designations by Community	31
Table 4: Coastal Barrier Resources System Information	32
Table 5: Basin Characteristics	33
Table 6: Principal Flood Problems	33
Table 7: Historic Flooding Elevations	38
Table 8: Non-Levee Flood Protection Measures	38
Table 9: Levees	38
Table 10: Summary of Discharges	43
Table 11: Summary of Non-Coastal Stillwater Elevations	50
Table 12: Stream Gage Information used to Determine Discharges	50
Table 13: Summary of Hydrologic and Hydraulic Analyses	55
Table 14: Roughness Coefficients	62
Table 15: Summary of Coastal Analyses	63
Table 16: Tide Gage Analysis Specifics	68
Table 17: Coastal Transect Parameters	71
Table 18: Summary of Alluvial Fan Analyses	78
Table 19: Results of Alluvial Fan Analyses	78
Table 20: Countywide Vertical Datum Conversion	80
Table 21: Stream-Based Vertical Datum Conversion	80
Table 22: Base Map Sources	81
Table 23: Summary of Topographic Elevation Data used in Mapping	82
Table 24: Floodway Data	87
Table 25: Flood Hazard and Non-Encroachment Data for Selected Streams	89
Table 26: Summary of Coastal Transect Mapping Considerations	90

Volume 2

6.5	FIRM Revisions	93
6.5.1	Letters of Map Amendment	93
6.5.2	Letters of Map Revision Based on Fill	93
6.5.3	Letters of Map Revision	94
6.5.4	Physical Map Revisions	94
6.5.5	Contracted Restudies	95
6.5.6	Community Map History	95

SECTION 7.0 – CONTRACTED STUDIES AND COMMUNITY COORDINATION 98

7.1	Contracted Studies	98
7.2	Community Meetings	101

SECTION 8.0 – ADDITIONAL INFORMATION 104

SECTION 9.0 – BIBLIOGRAPHY AND REFERENCES 105

TABLE OF CONTENTS – continued

Volume 2 - continued

Tables

	Page
Table 27: Incorporated Letters of Map Change	94
Table 28: Community Map History	96
Table 29: Summary of Contracted Studies Included in this FIS Report	98
Table 30: Community Meetings	102
Table 31: Map Repositories	104
Table 32: Additional Information	105
Table 33: Bibliography and References	106

Exhibits

Flood Profiles	Panel
Black Creek	01-04 P
Black Creek Tributary No. 2	05-06 P
Casey Canal	07-09 P
Chippewa Canal	10 P
Colonial Oaks Canal	11-12 P
Colonial Oaks Canal Tributary No. 1	13 P
Colonial Oaks Canal Tributary No. 1.1	14 P
Culvert Swamp	15 P
Hardin Canal	16-18 P
Harmon Canal	19-20 P
Kingsway Canal	21 P
Kroger Canal	22 P
Little Ogeechee River	23-26 P
Little Ogeechee River Tributary	27-30 P
Louis Mills Branch	31-32 P
Ogeechee River	33 P
Pipe Makers Canal	34-36 P
Pipe Makers Canal Tributary No. 2	37-38 P
Pipe Makers Canal Tributary No. 3	39-40 P
Salt Creek Tributary	41-42 P
Savannah River	43-44 P
Springfield Canal	45 P
Springfield Canal Tributary A	46-47 P
St. Augustine Creek	48-52 P
St. Augustine Creek Tributary	53-57 P
St. Augustine Creek Tributary No. 1	58-60 P
Tributary to Little Ogeechee River Tributary	61-62 P
Wilshire Canal	63 P
Wilshire Canal Tributary A	64 P
Wilshire Canal Tributary A-1	65 P
Windsor Forest Canal East	66-67 P
Windsor Forest Canal Tributary	68 P
Windsor Forest Canal Tributary No. 2	69 P
Windsor Forest Canal Tributary No. 3	70 P
Windsor Forest Canal West	71 P

TABLE OF CONTENTS – continued

Volume 3

Exhibits

Transect Profiles	Panel
Transect 1	01-02 P
Transect 2	03-04 P
Transect 3	05-06 P
Transect 4	07-08 P
Transect 5	09-11 P
Transect 6	12-14 P
Transect 7	15-16 P
Transect 8	17-19 P
Transect 9	20-22 P
Transect 10	23-24 P
Transect 11	25 P
Transect 12	26-28 P
Transect 13	29-31 P
Transect 14	32-35 P
Transect 15	36-39 P
Transect 16	40-43 P
Transect 17	44-47 P
Transect 18	48-53 P
Transect 19	54-56 P
Transect 20	57-59 P
Transect 21	60-63 P
Transect 22	64-66 P
Transect 23	67-70 P

Volume 4

Exhibits

Transect Profiles	Panel
Transect 24	71-74 P
Transect 25	75-78 P
Transect 26	79-82 P
Transect 27	83-87 P
Transect 28	88-92 P
Transect 29	93-97 P
Transect 30	98-100 P
Transect 31	101-106 P
Transect 32	107-111 P
Transect 33	112-114 P
Transect 34	115-117 P
Transect 35	118-120 P
Transect 36	121-123 P
Transect 37	124-126 P
Transect 38	127-129 P
Transect 39	130-134 P

Published Separately

Flood Insurance Rate Map (FIRM)

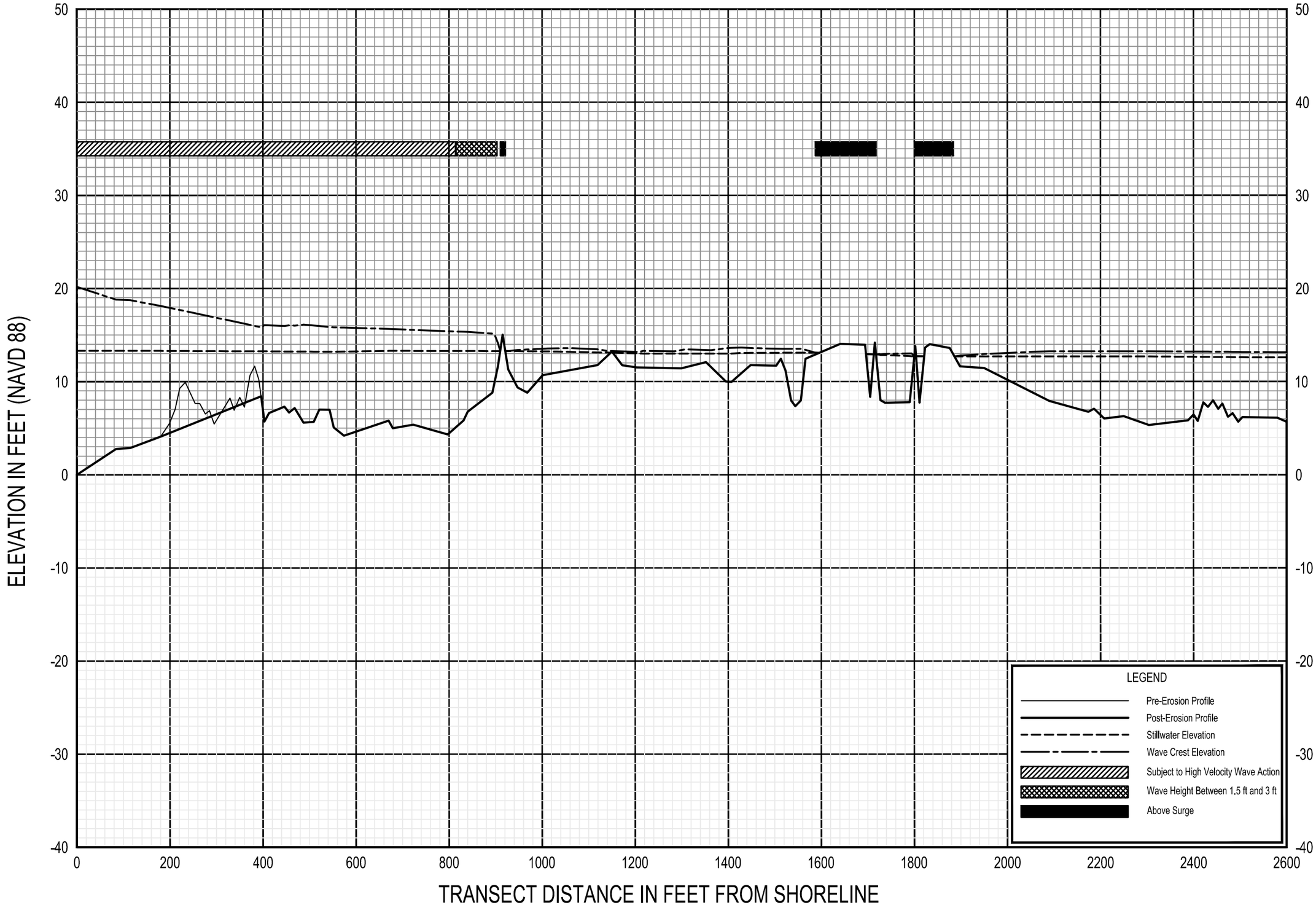

0.2% ANNUAL CHANCE WAVE ENVELOPE

TRANSECT 1

FEDERAL EMERGENCY MANAGEMENT AGENCY

CHATHAM COUNTY, GA
AND INCORPORATED AREAS

1 P

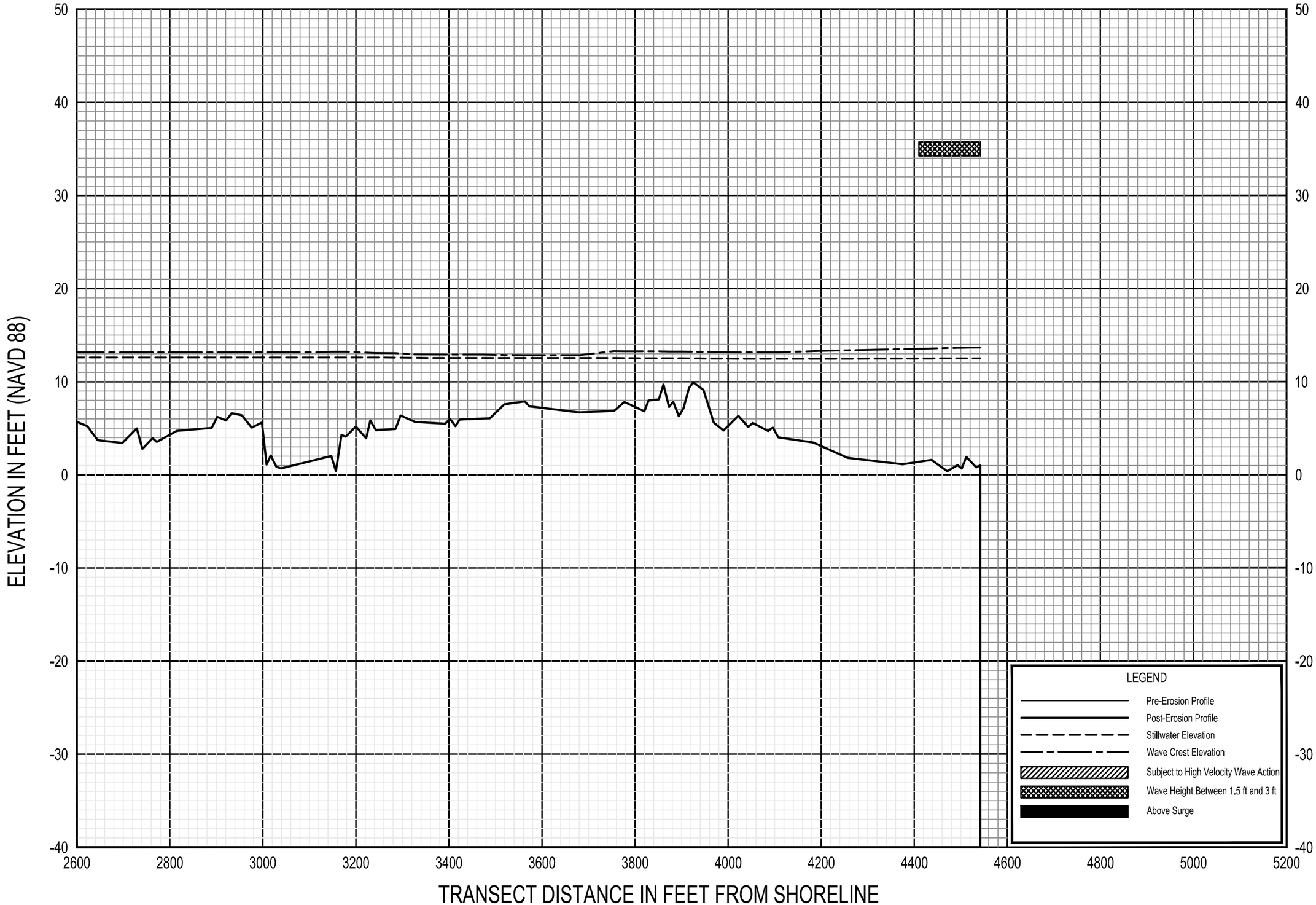

0.2% ANNUAL CHANCE WAVE ENVELOPE

TRANSECT 1

FEDERAL EMERGENCY MANAGEMENT AGENCY

CHATHAM COUNTY, GA
AND INCORPORATED AREAS

2 P

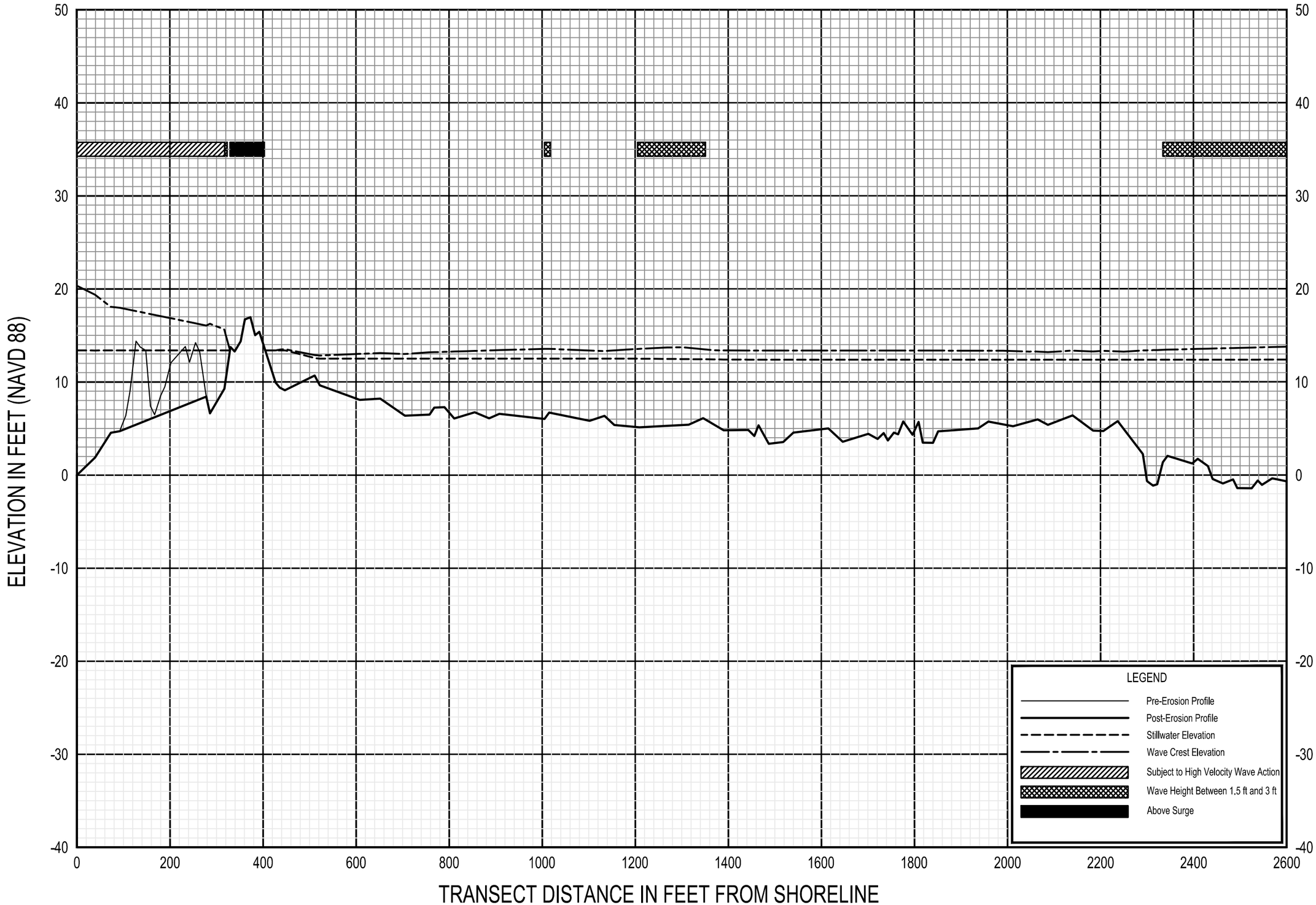

0.2% ANNUAL CHANCE WAVE ENVELOPE

TRANSECT 2

FEDERAL EMERGENCY MANAGEMENT AGENCY

CHATHAM COUNTY, GA
AND INCORPORATED AREAS

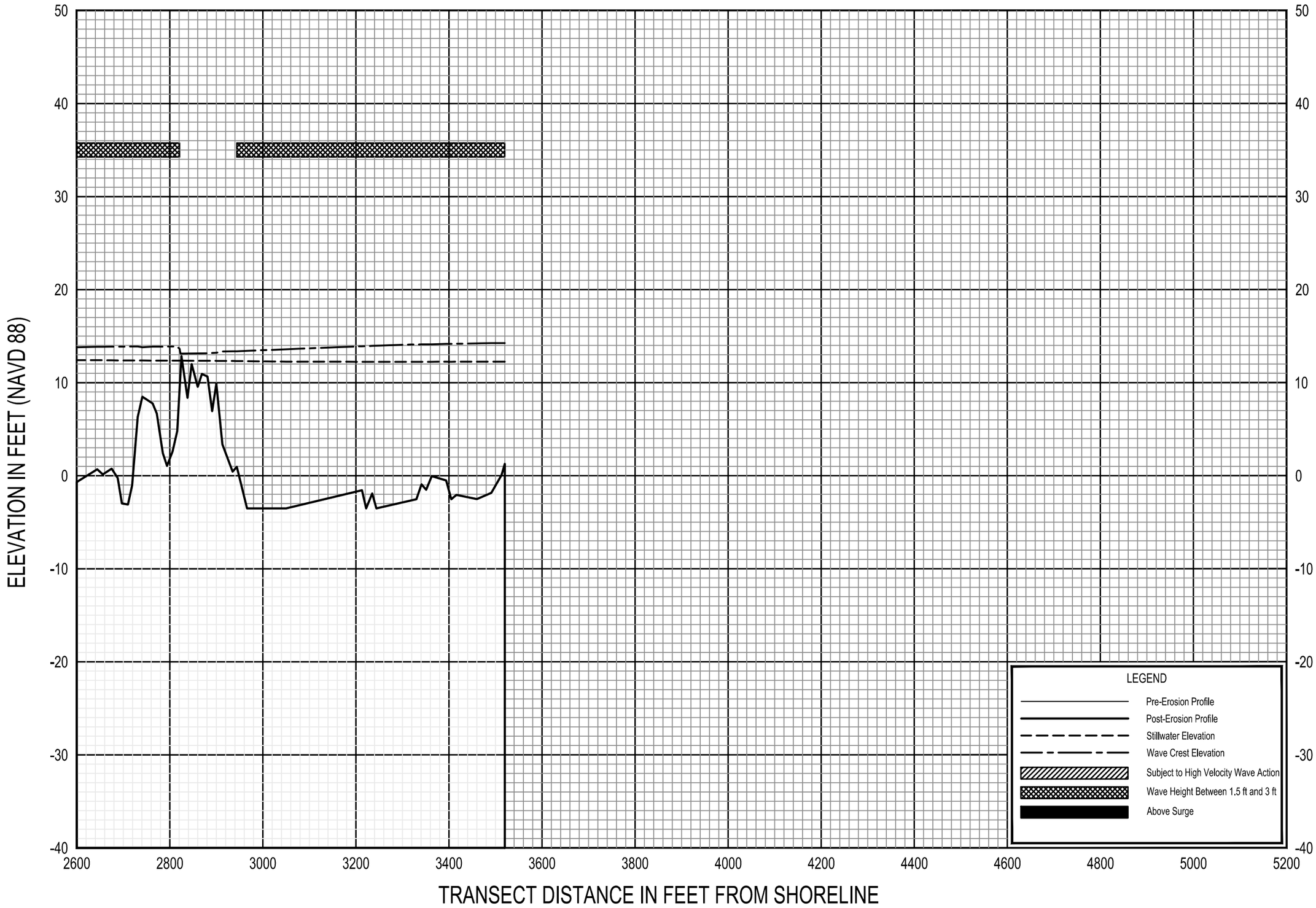

0.2% ANNUAL CHANCE WAVE ENVELOPE

TRANSECT 2

FEDERAL EMERGENCY MANAGEMENT AGENCY

CHATHAM COUNTY, GA
AND INCORPORATED AREAS

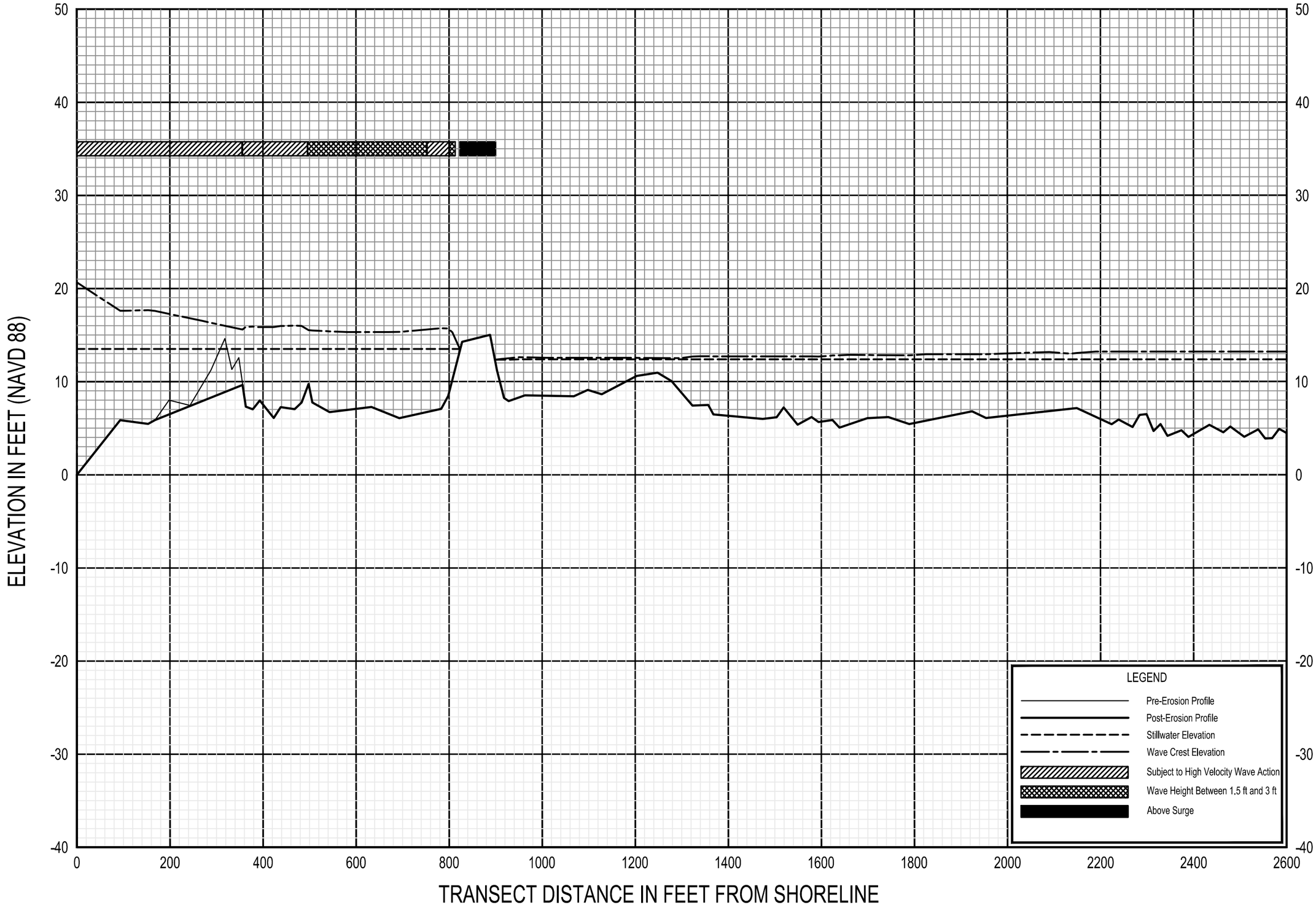

0.2% ANNUAL CHANCE WAVE ENVELOPE

TRANSECT 3

FEDERAL EMERGENCY MANAGEMENT AGENCY

CHATHAM COUNTY, GA
AND INCORPORATED AREAS

5 P

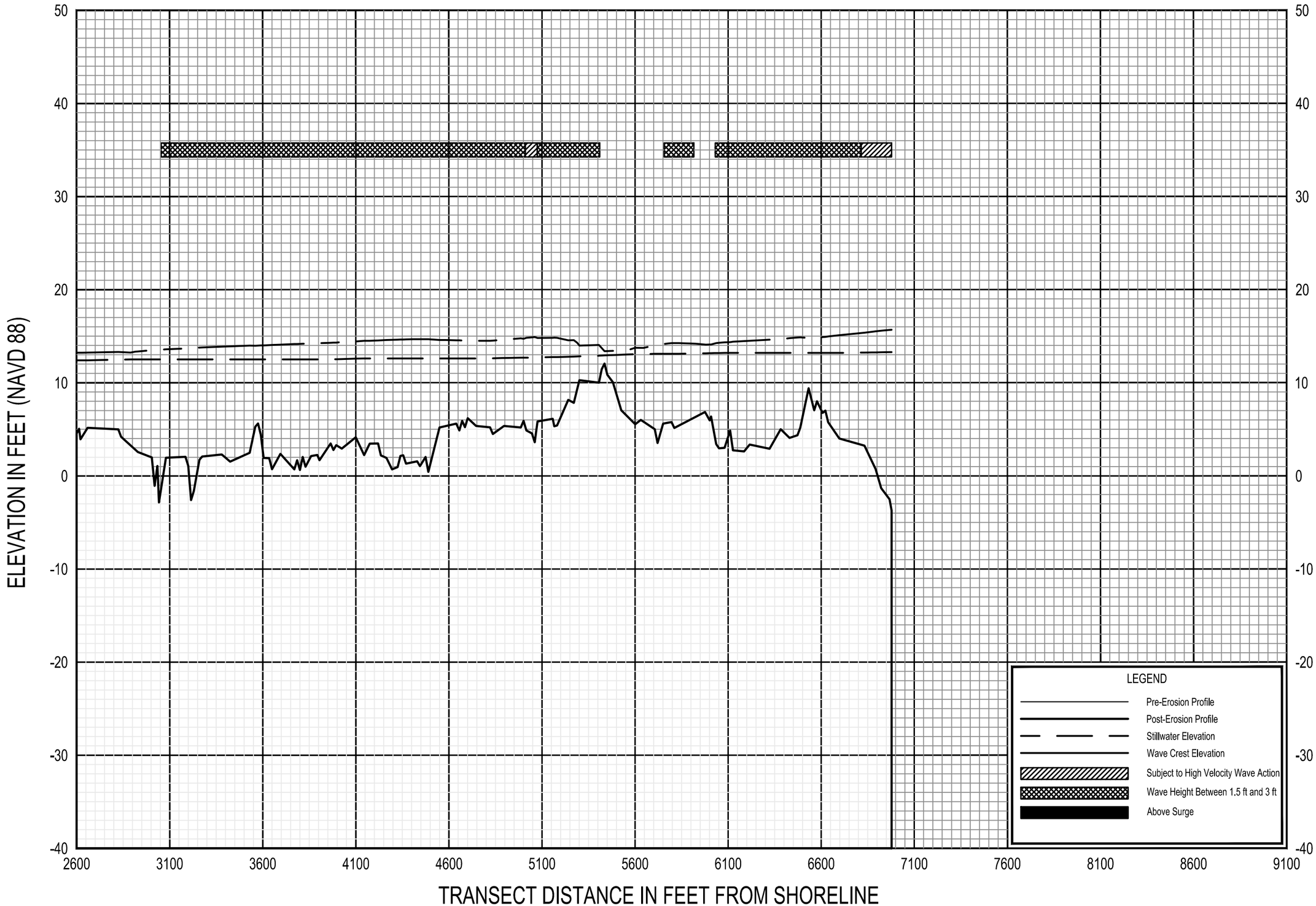

0.2% ANNUAL CHANCE WAVE ENVELOPE

TRANSECT 3

FEDERAL EMERGENCY MANAGEMENT AGENCY

CHATHAM COUNTY, GA
AND INCORPORATED AREAS

6 P

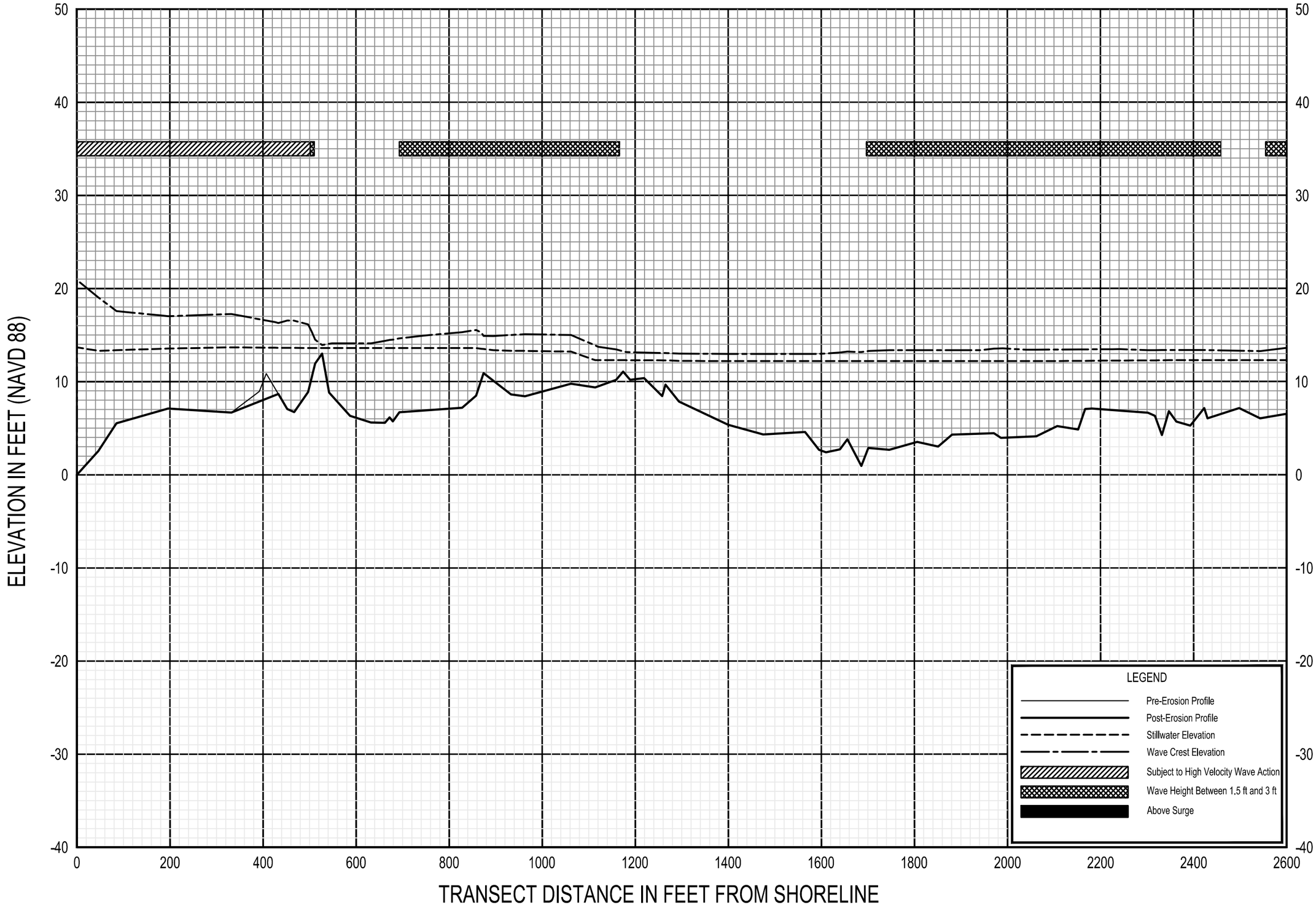

0.2% ANNUAL CHANCE WAVE ENVELOPE

TRANSECT 4

FEDERAL EMERGENCY MANAGEMENT AGENCY

CHATHAM COUNTY, GA
AND INCORPORATED AREAS

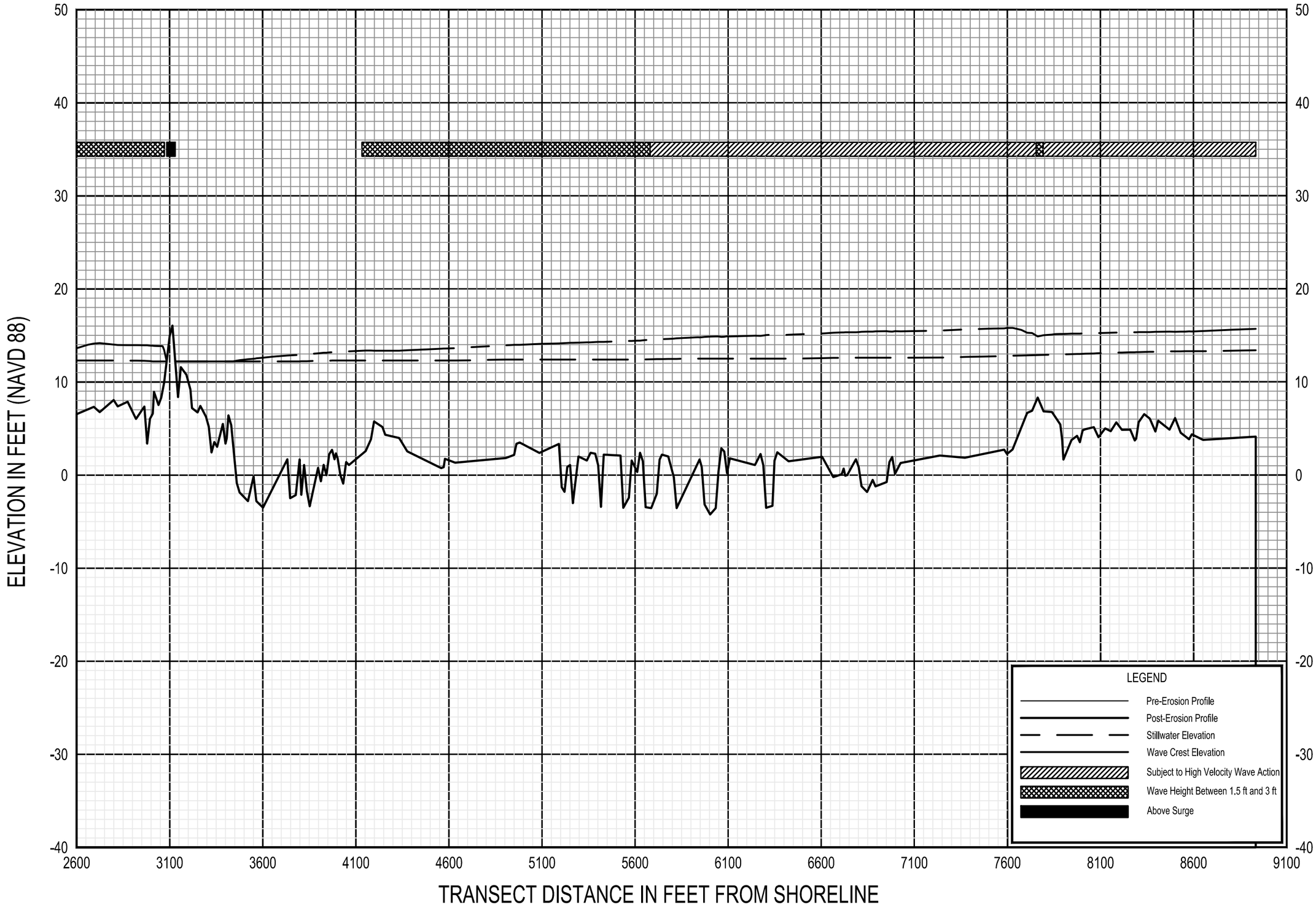

0.2% ANNUAL CHANCE WAVE ENVELOPE

TRANSECT 4

FEDERAL EMERGENCY MANAGEMENT AGENCY

CHATHAM COUNTY, GA
AND INCORPORATED AREAS

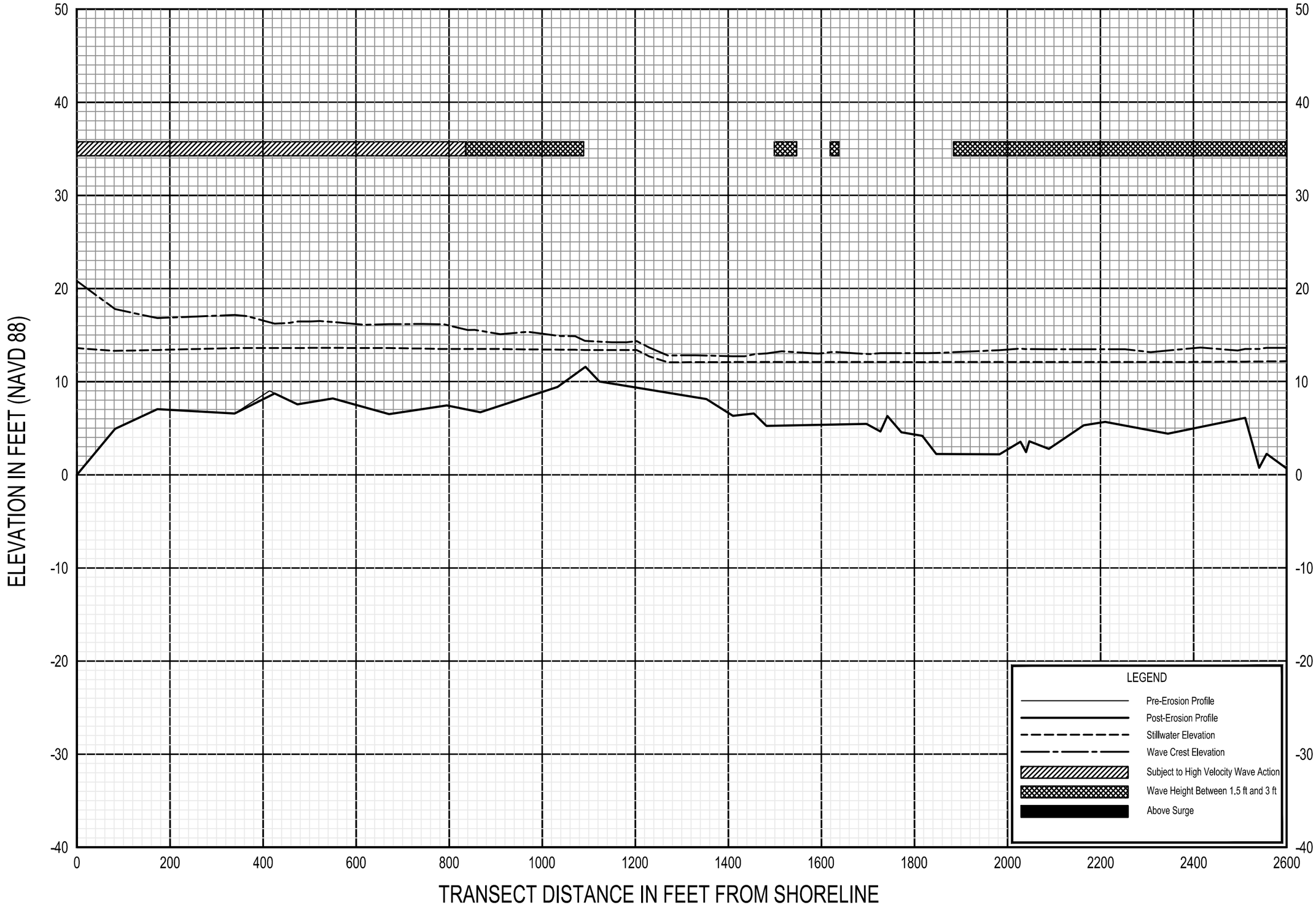

0.2% ANNUAL CHANCE WAVE ENVELOPE

TRANSECT 5

FEDERAL EMERGENCY MANAGEMENT AGENCY

CHATHAM COUNTY, GA
AND INCORPORATED AREAS

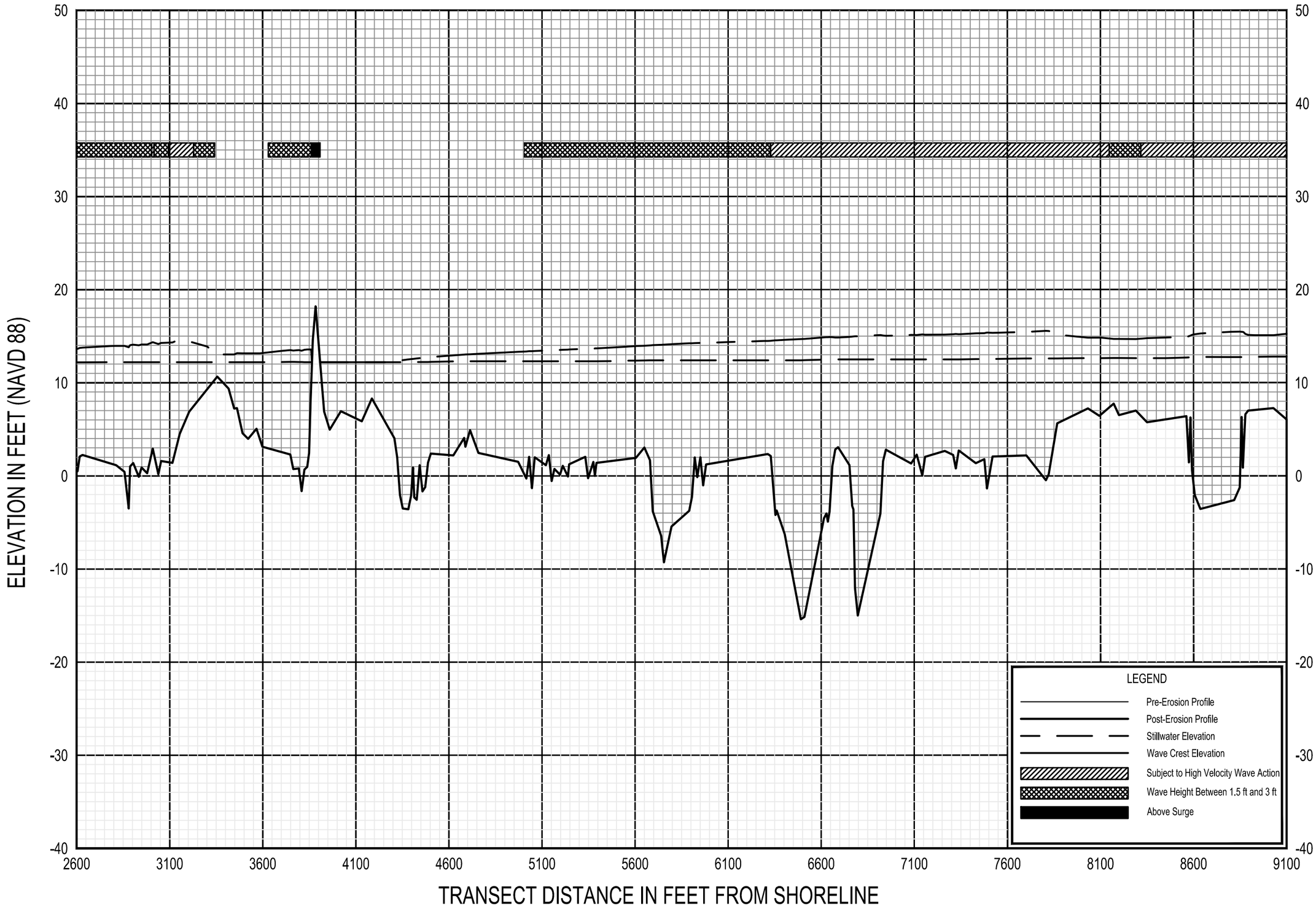

0.2% ANNUAL CHANCE WAVE ENVELOPE

TRANSECT 5

FEDERAL EMERGENCY MANAGEMENT AGENCY

CHATHAM COUNTY, GA
AND INCORPORATED AREAS

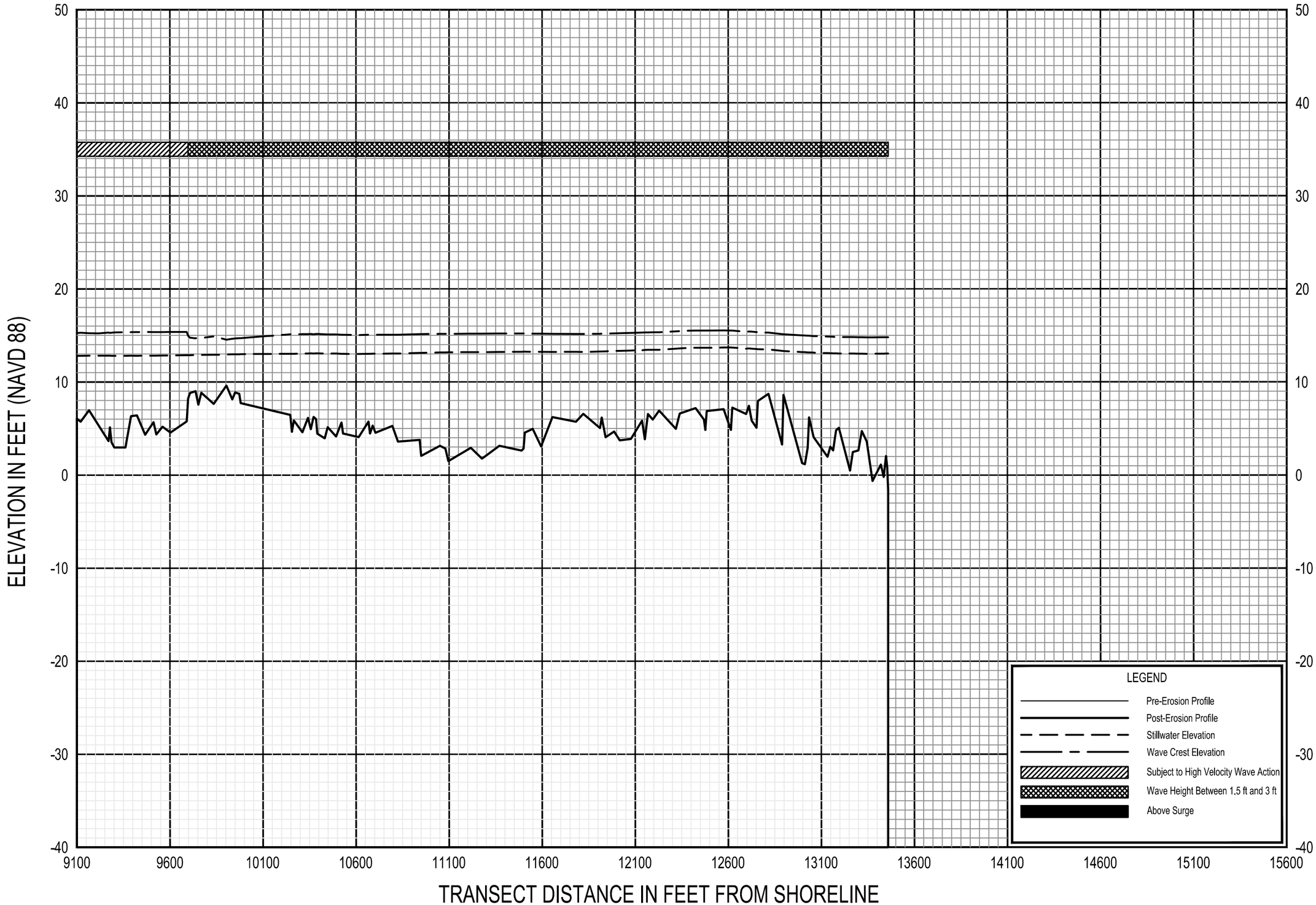

0.2% ANNUAL CHANCE WAVE ENVELOPE

TRANSECT 5

FEDERAL EMERGENCY MANAGEMENT AGENCY

CHATHAM COUNTY, GA
AND INCORPORATED AREAS

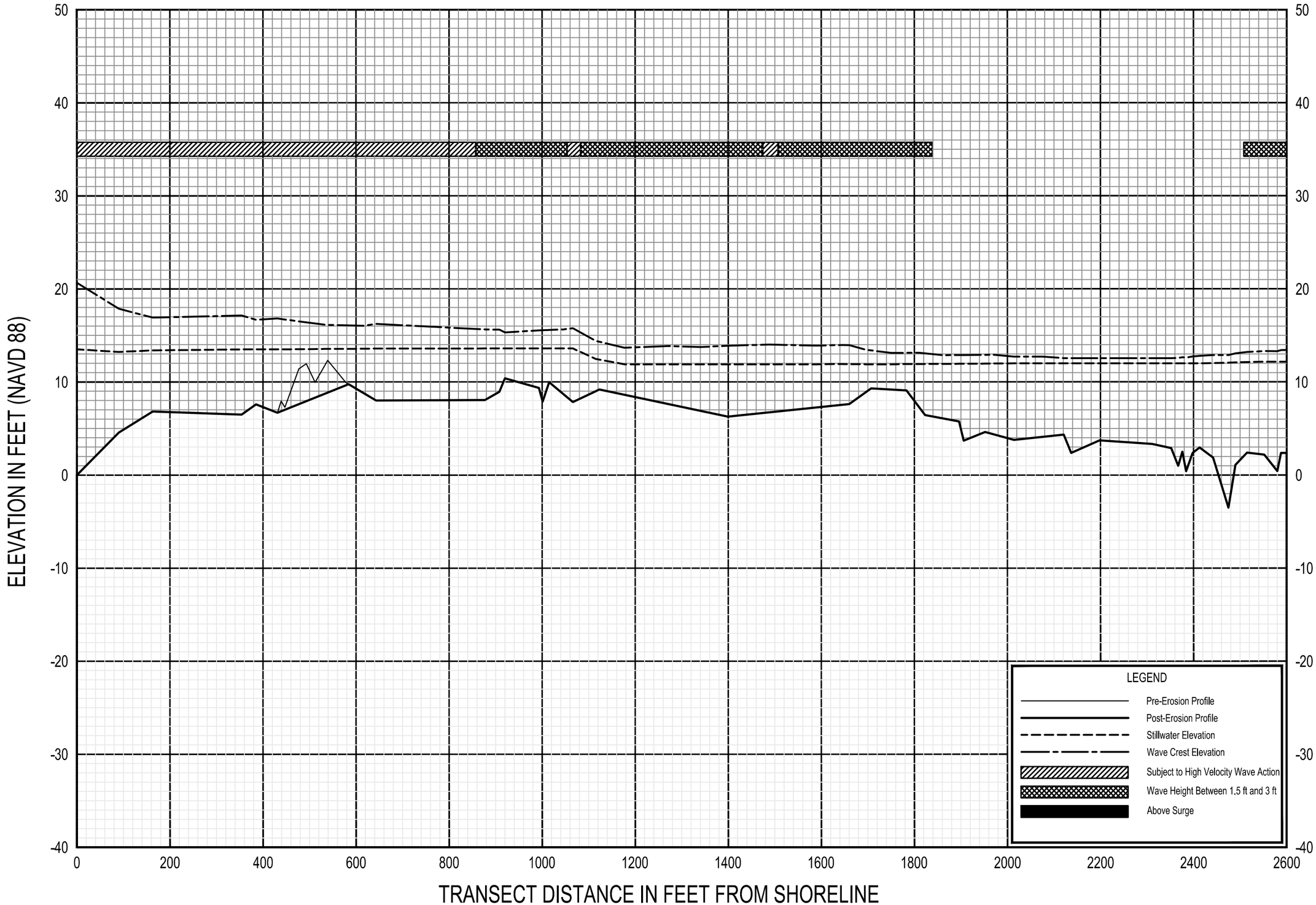

0.2% ANNUAL CHANCE WAVE ENVELOPE

TRANSECT 6

FEDERAL EMERGENCY MANAGEMENT AGENCY

CHATHAM COUNTY, GA
AND INCORPORATED AREAS

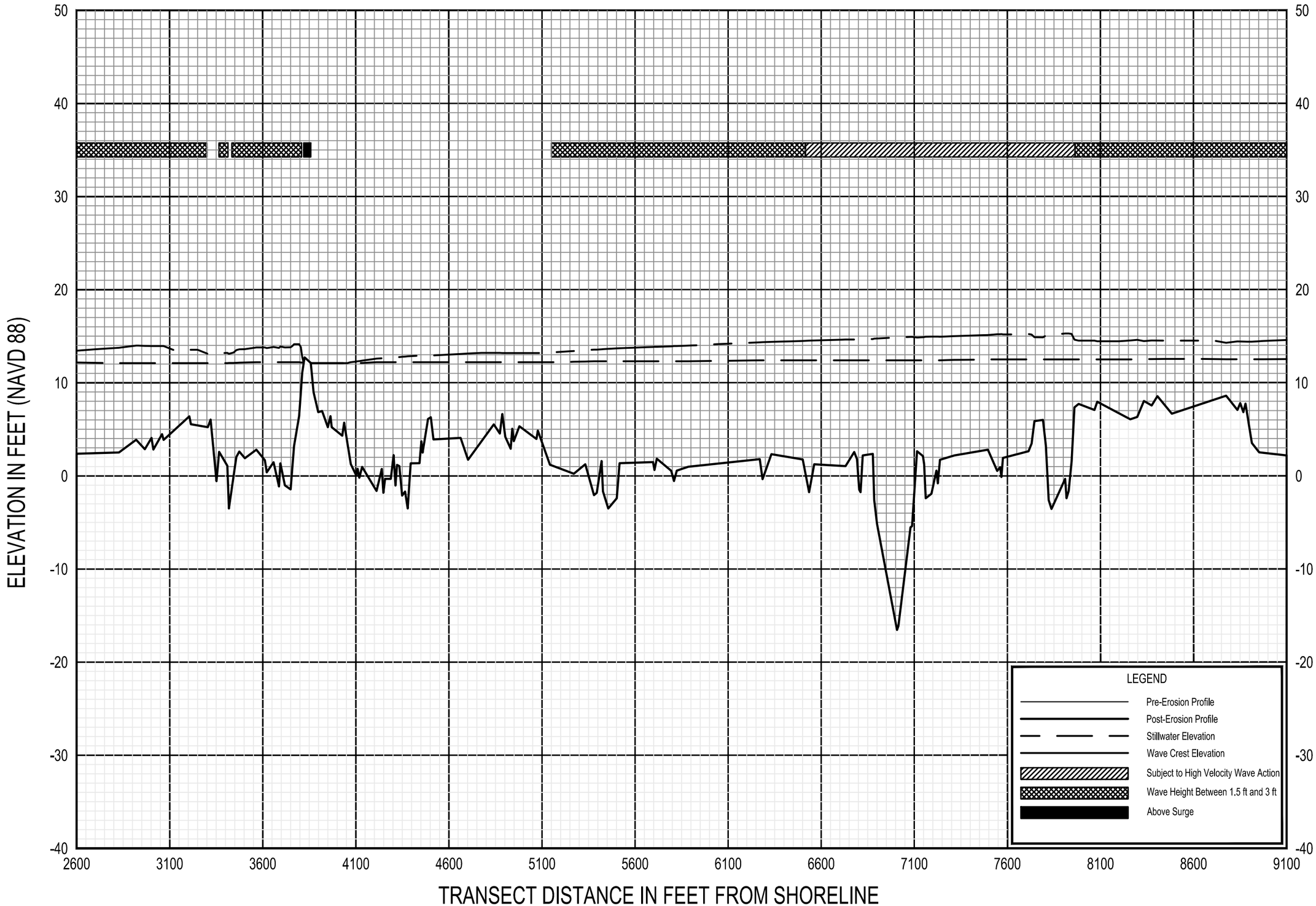

0.2% ANNUAL CHANCE WAVE ENVELOPE

TRANSECT 6

FEDERAL EMERGENCY MANAGEMENT AGENCY

CHATHAM COUNTY, GA
AND INCORPORATED AREAS

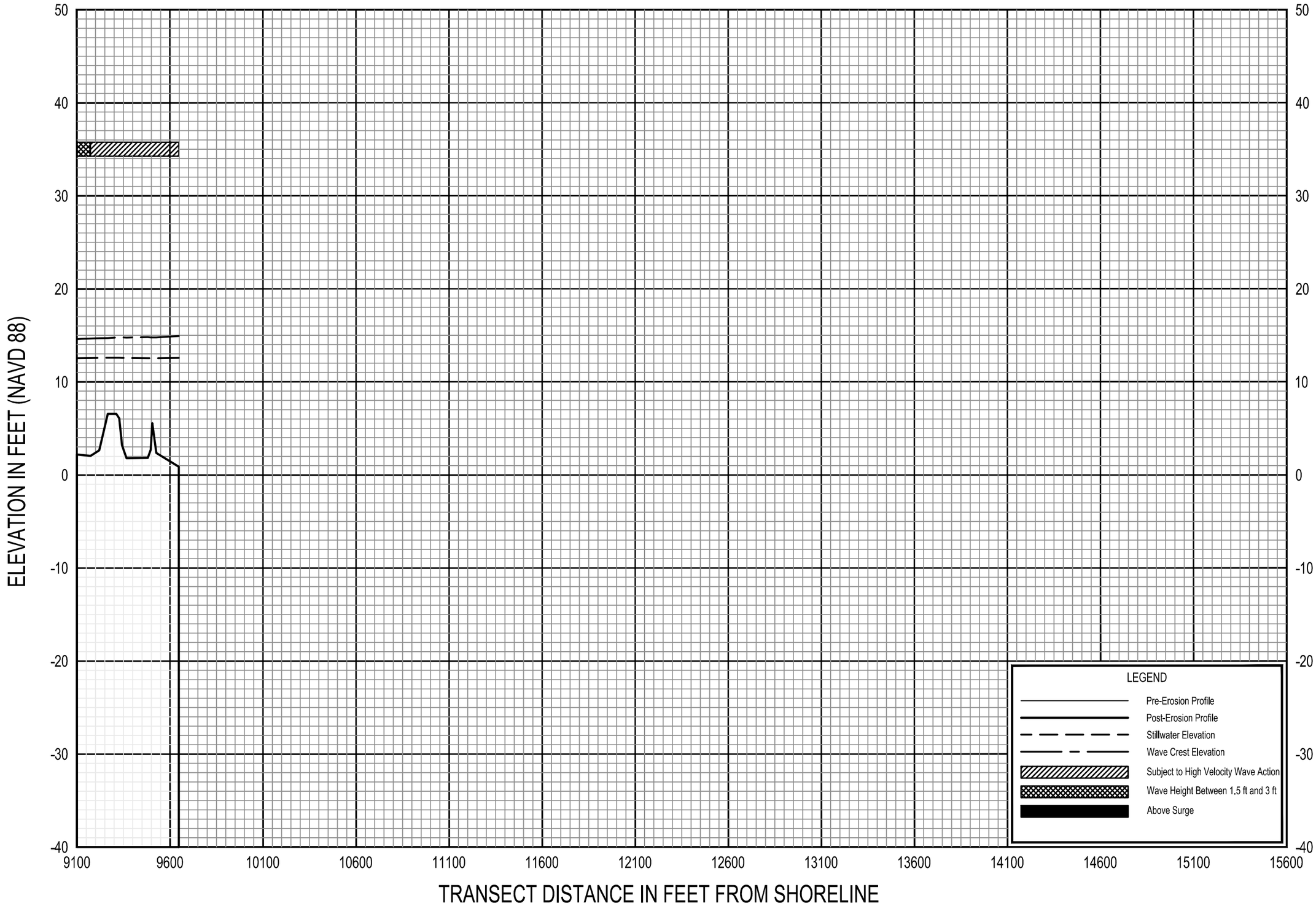

0.2% ANNUAL CHANCE WAVE ENVELOPE

TRANSECT 6

FEDERAL EMERGENCY MANAGEMENT AGENCY

CHATHAM COUNTY, GA
AND INCORPORATED AREAS

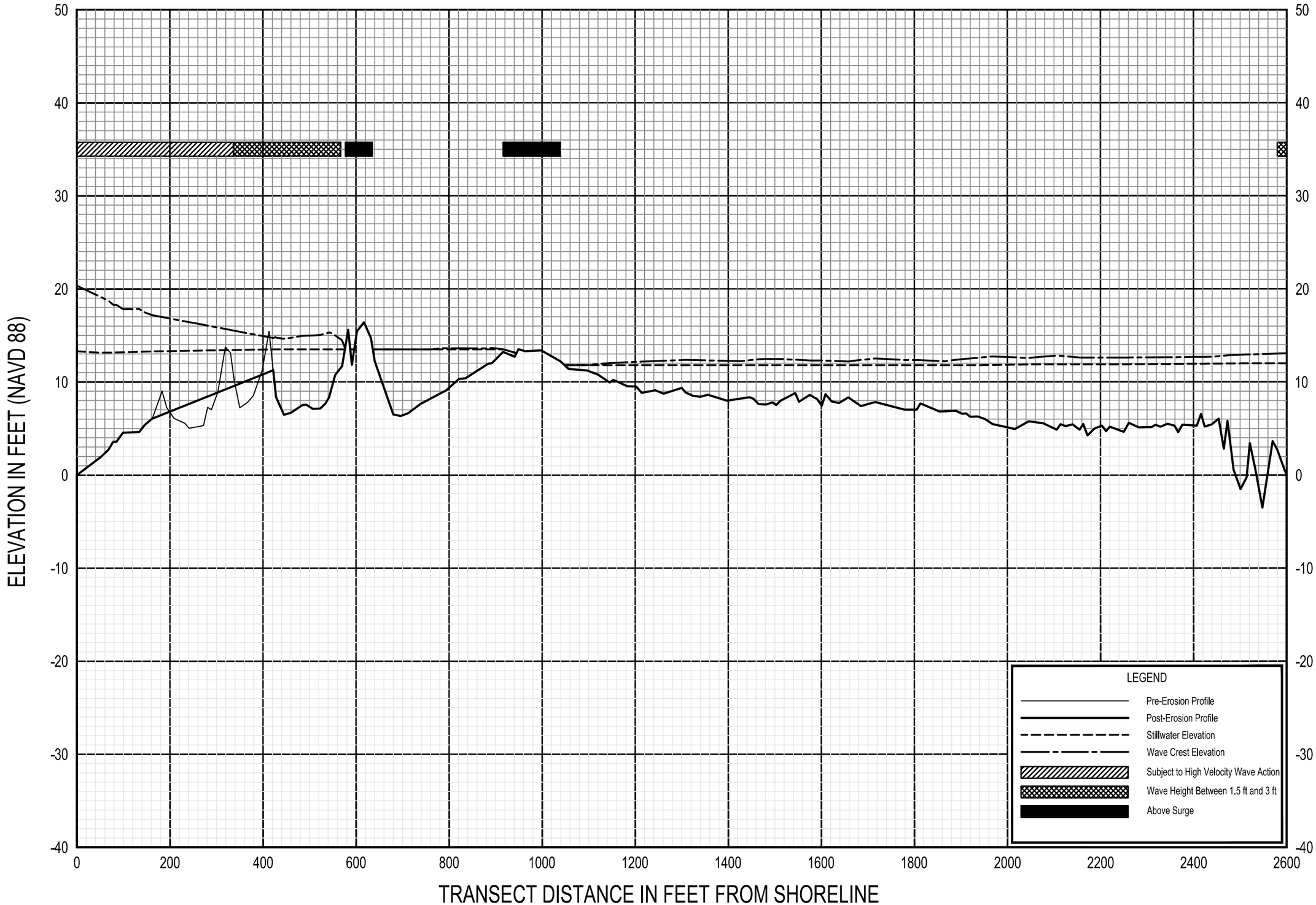

0.2% ANNUAL CHANCE WAVE ENVELOPE

TRANSECT 7

FEDERAL EMERGENCY MANAGEMENT AGENCY

CHATHAM COUNTY, GA
AND INCORPORATED AREAS

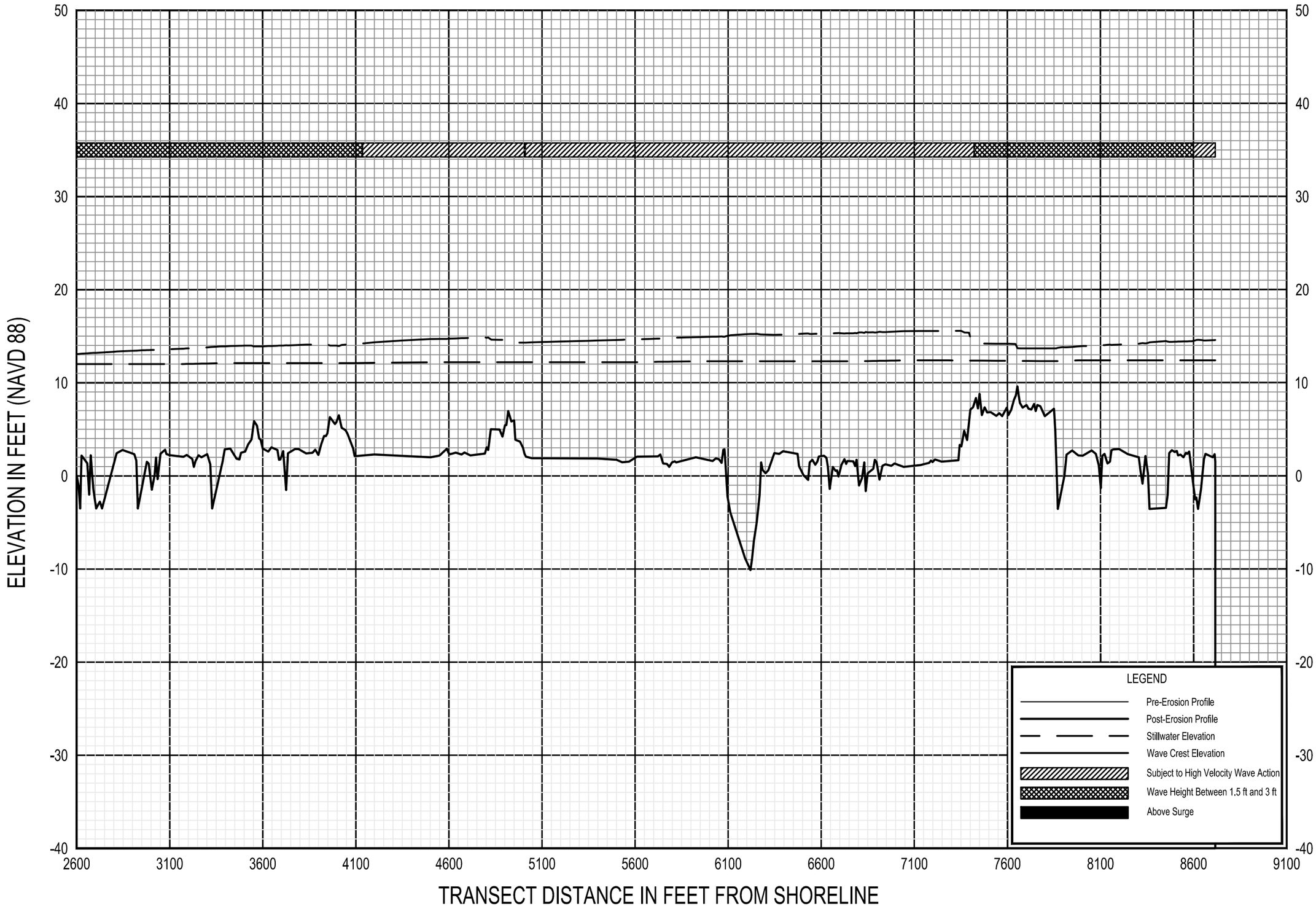

0.2% ANNUAL CHANCE WAVE ENVELOPE

TRANSECT 7

FEDERAL EMERGENCY MANAGEMENT AGENCY

CHATHAM COUNTY, GA
AND INCORPORATED AREAS

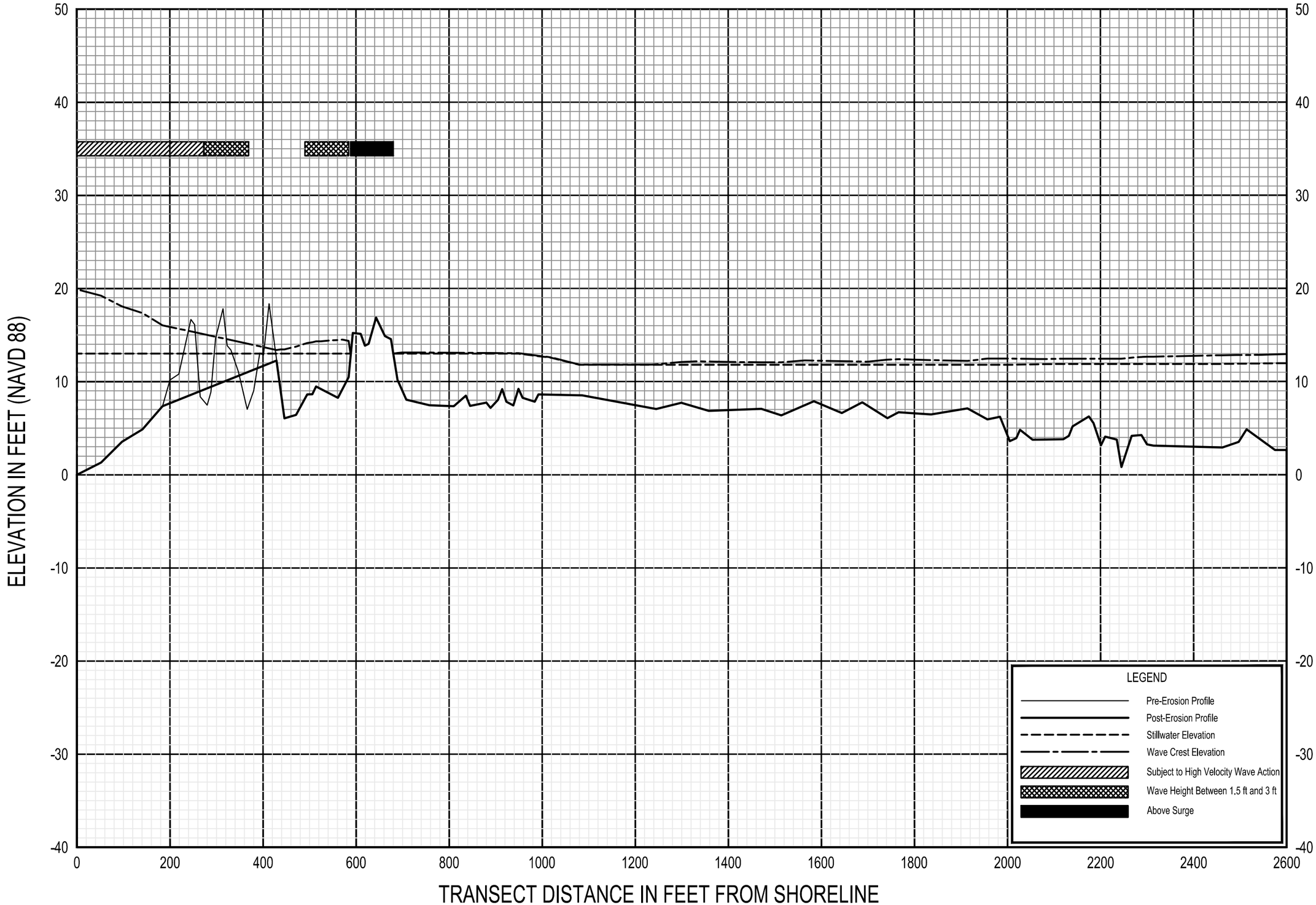

0.2% ANNUAL CHANCE WAVE ENVELOPE

TRANSECT 8

FEDERAL EMERGENCY MANAGEMENT AGENCY

CHATHAM COUNTY, GA
AND INCORPORATED AREAS

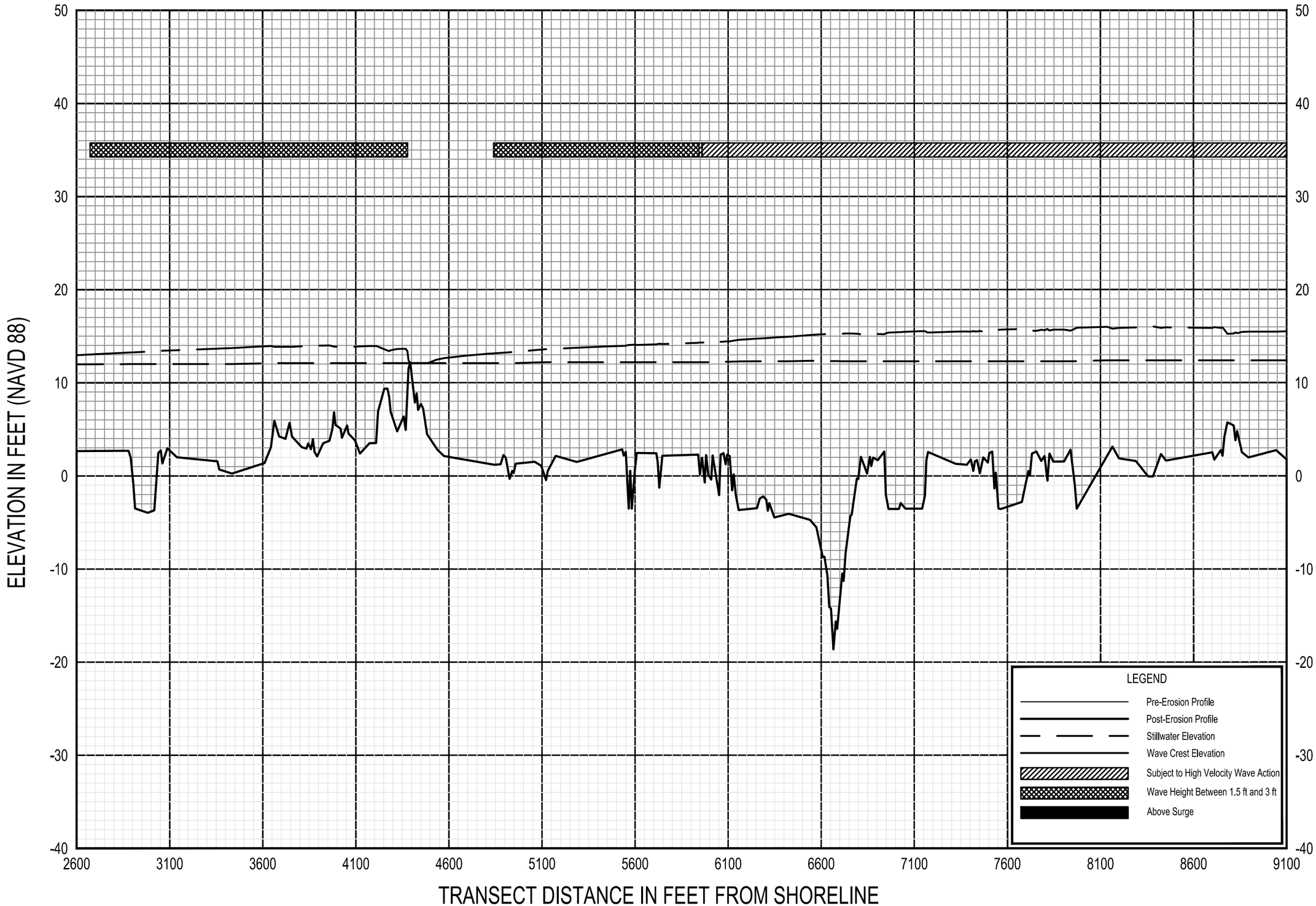

0.2% ANNUAL CHANCE WAVE ENVELOPE

TRANSECT 8

FEDERAL EMERGENCY MANAGEMENT AGENCY

CHATHAM COUNTY, GA
AND INCORPORATED AREAS

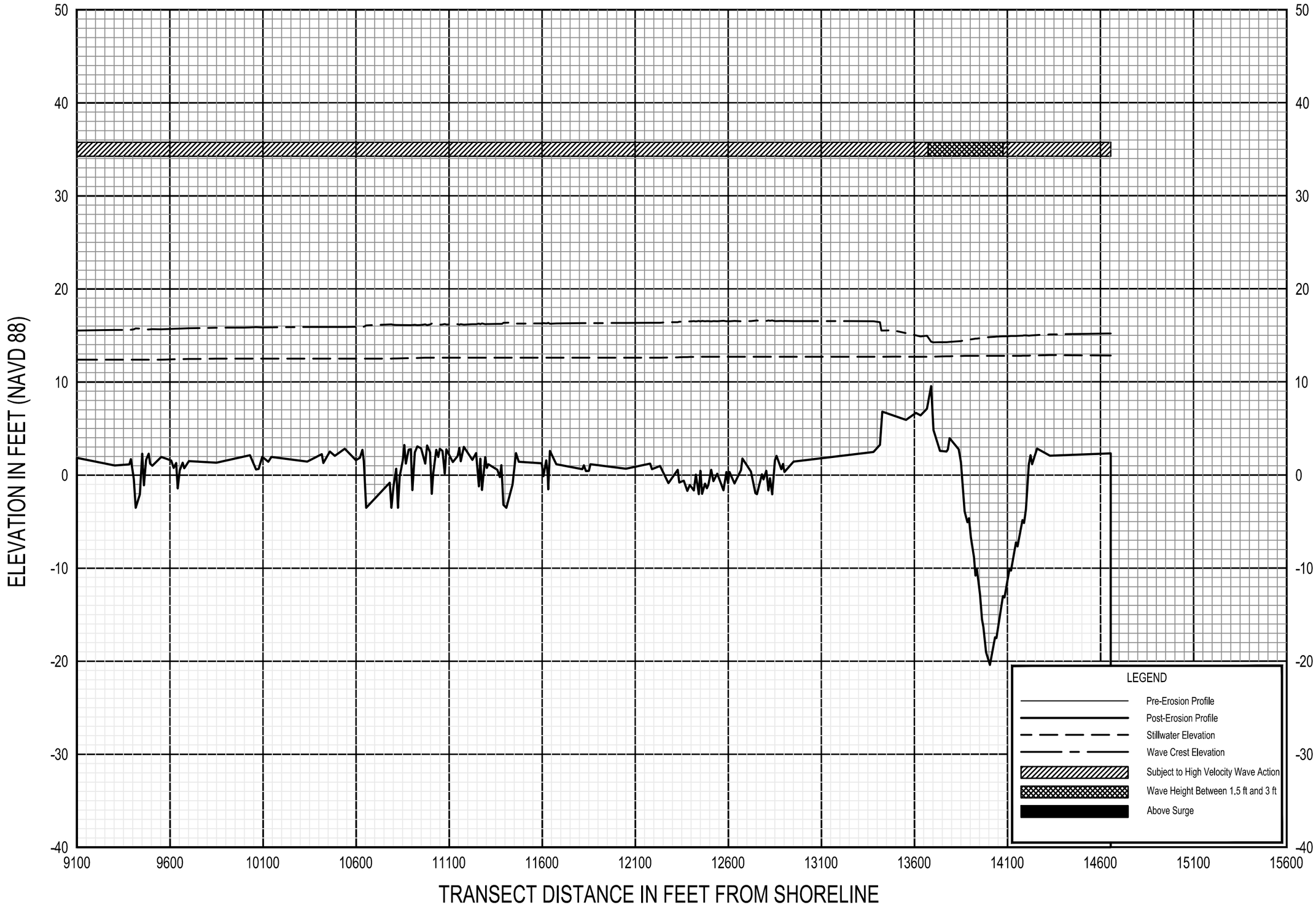

0.2% ANNUAL CHANCE WAVE ENVELOPE

TRANSECT 8

FEDERAL EMERGENCY MANAGEMENT AGENCY

CHATHAM COUNTY, GA
AND INCORPORATED AREAS

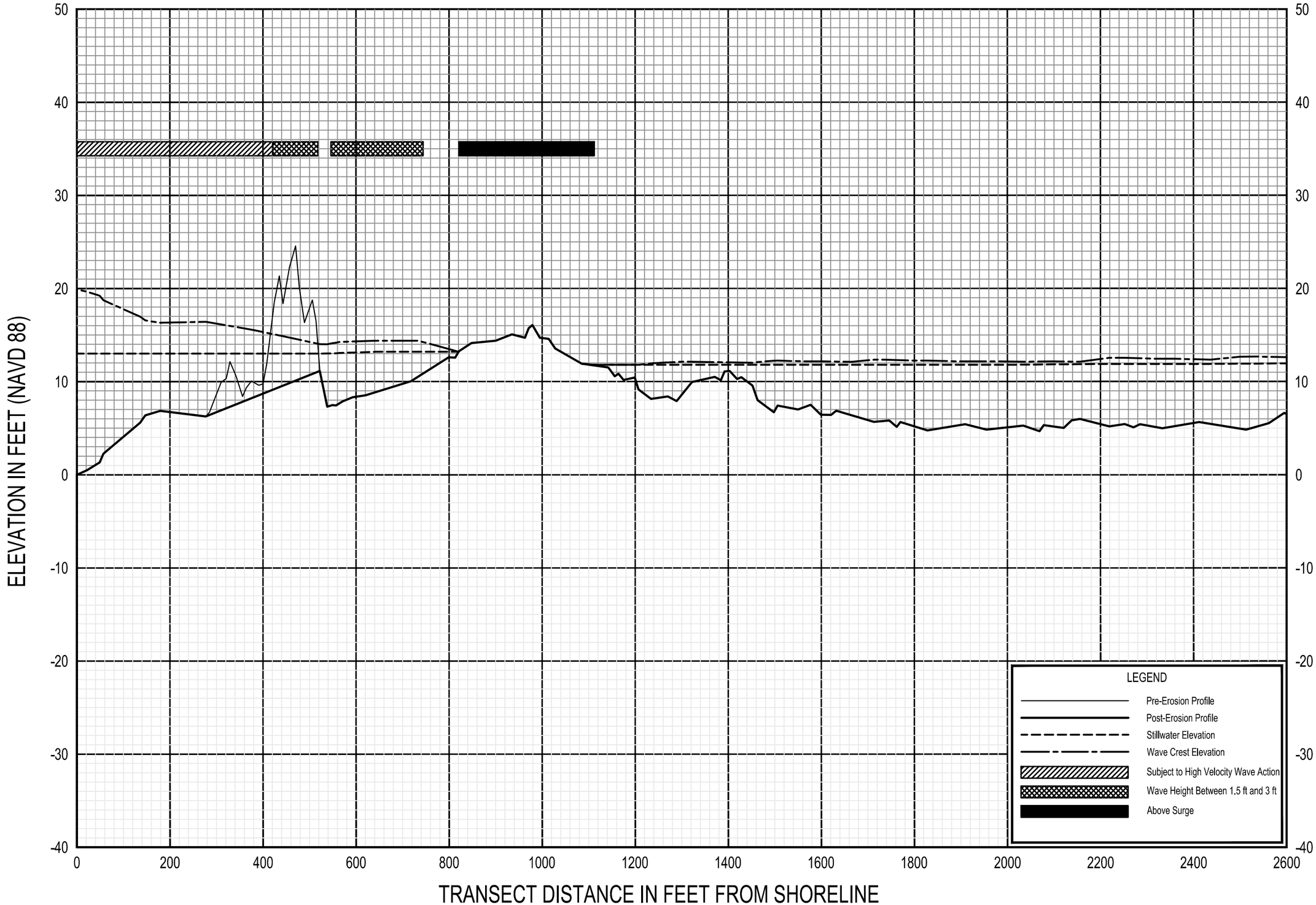

0.2% ANNUAL CHANCE WAVE ENVELOPE

TRANSECT 9

FEDERAL EMERGENCY MANAGEMENT AGENCY

CHATHAM COUNTY, GA
AND INCORPORATED AREAS

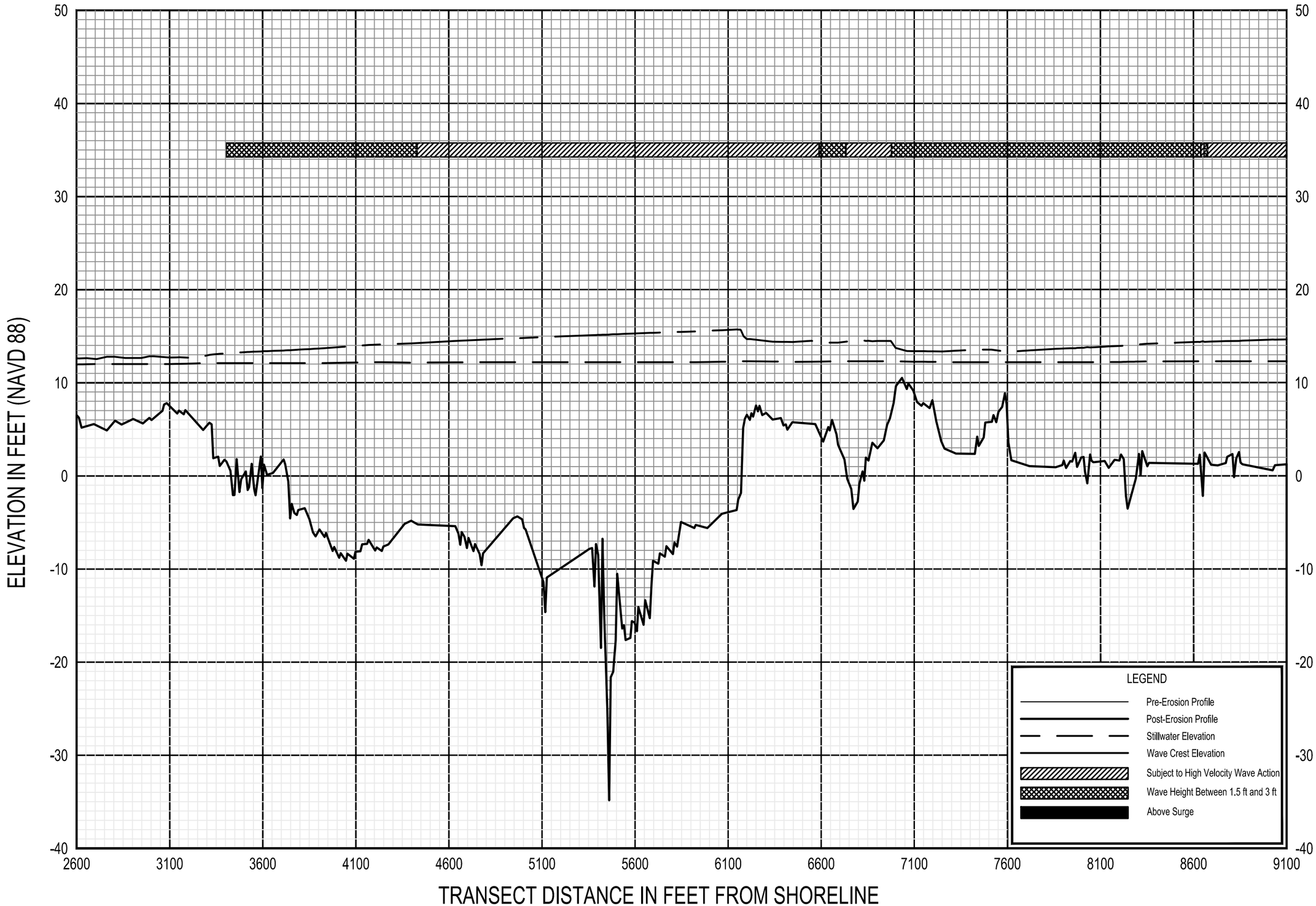

0.2% ANNUAL CHANCE WAVE ENVELOPE

TRANSECT 9

FEDERAL EMERGENCY MANAGEMENT AGENCY

CHATHAM COUNTY, GA
AND INCORPORATED AREAS

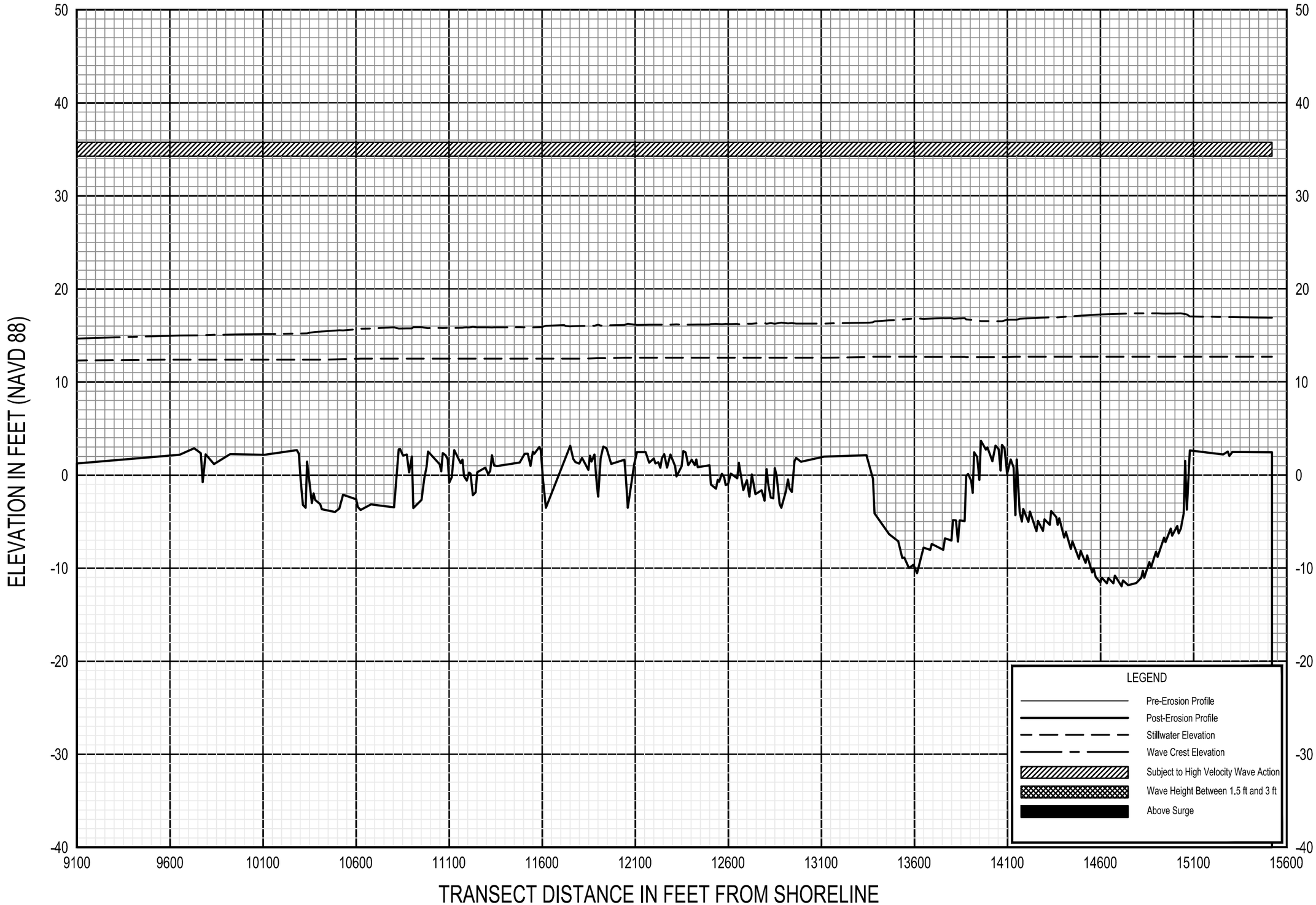

0.2% ANNUAL CHANCE WAVE ENVELOPE

TRANSECT 9

FEDERAL EMERGENCY MANAGEMENT AGENCY

CHATHAM COUNTY, GA
AND INCORPORATED AREAS

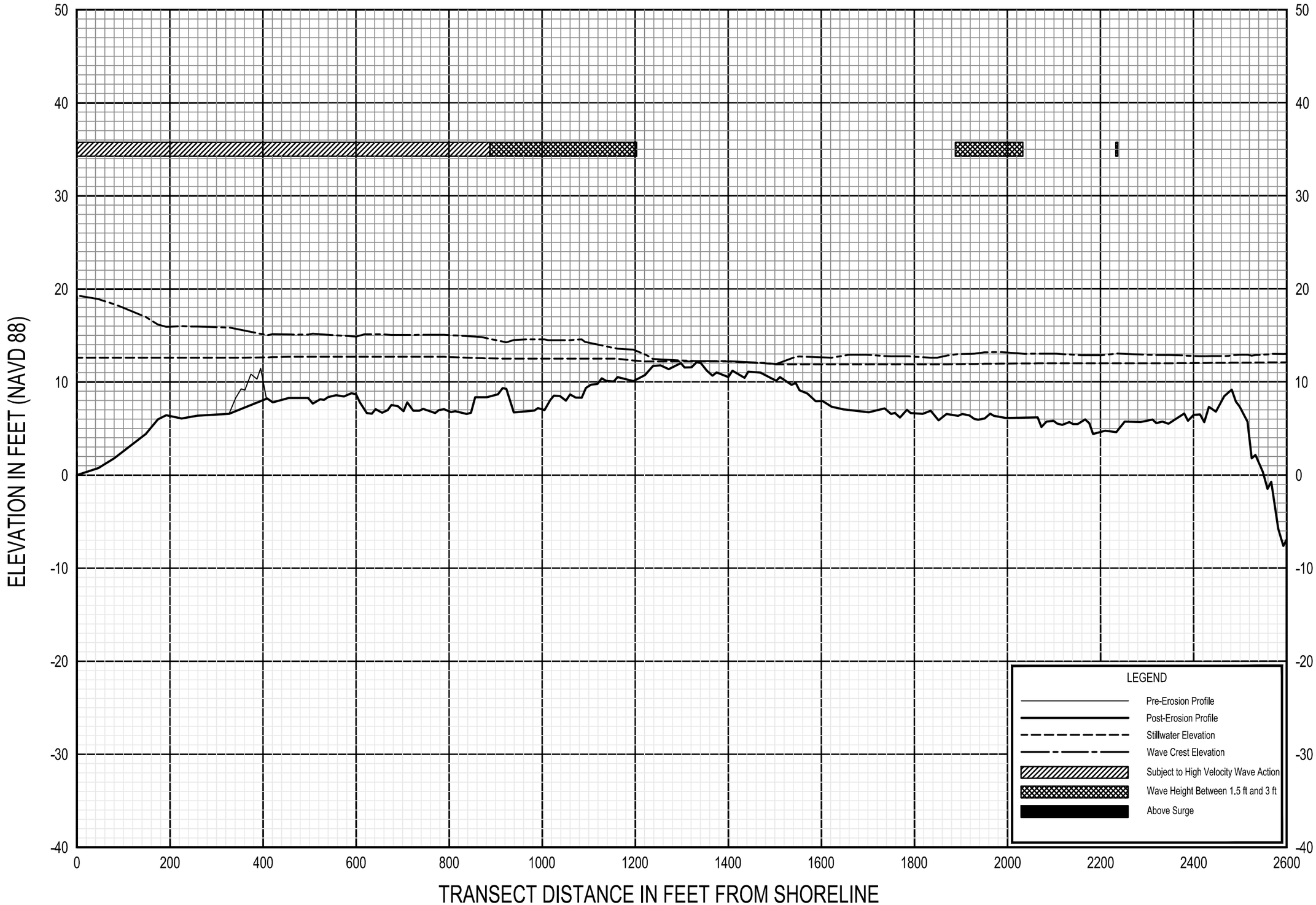

0.2% ANNUAL CHANCE WAVE ENVELOPE

TRANSECT 10

FEDERAL EMERGENCY MANAGEMENT AGENCY

CHATHAM COUNTY, GA
AND INCORPORATED AREAS

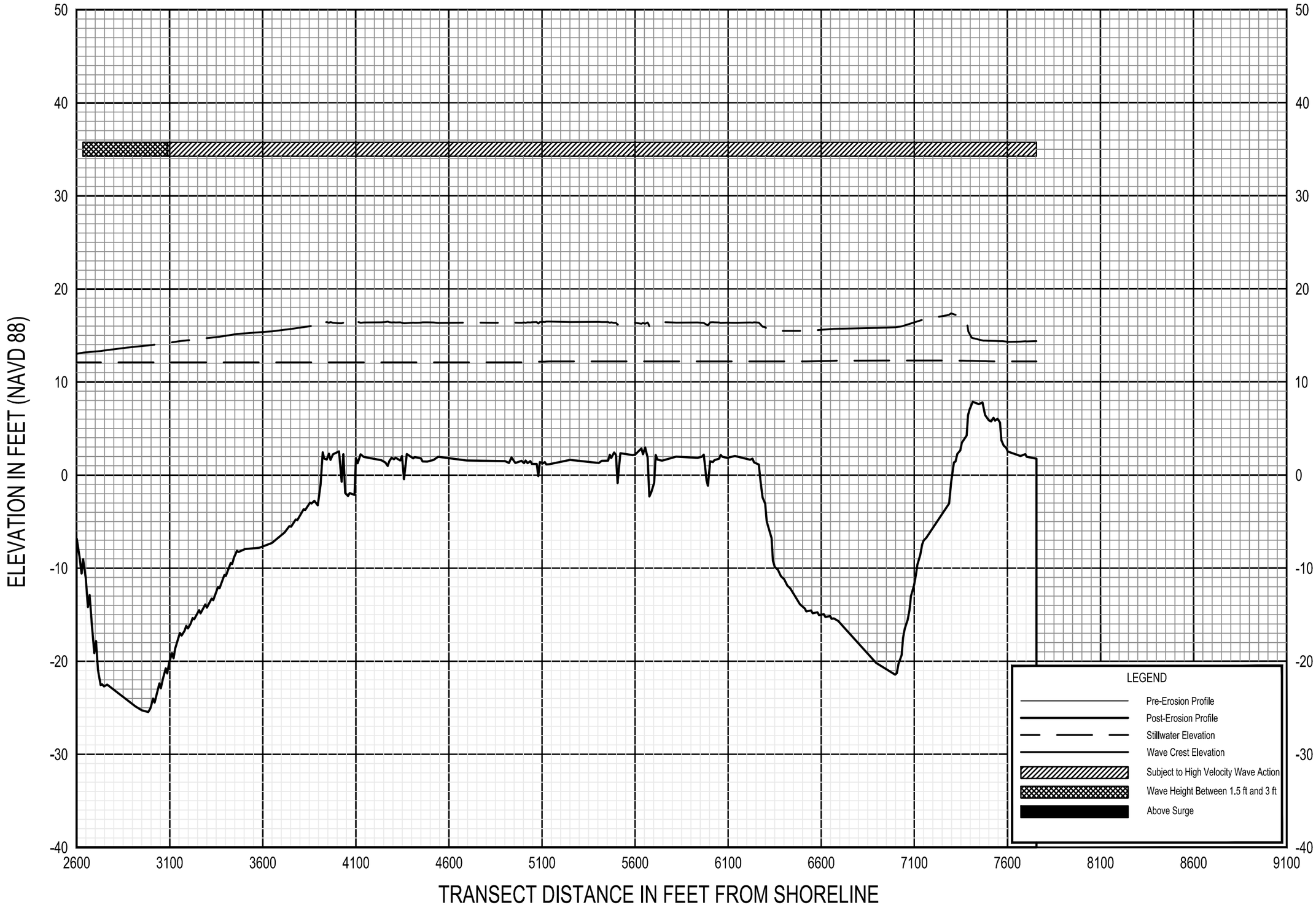

0.2% ANNUAL CHANCE WAVE ENVELOPE

TRANSECT 10

FEDERAL EMERGENCY MANAGEMENT AGENCY

CHATHAM COUNTY, GA
AND INCORPORATED AREAS

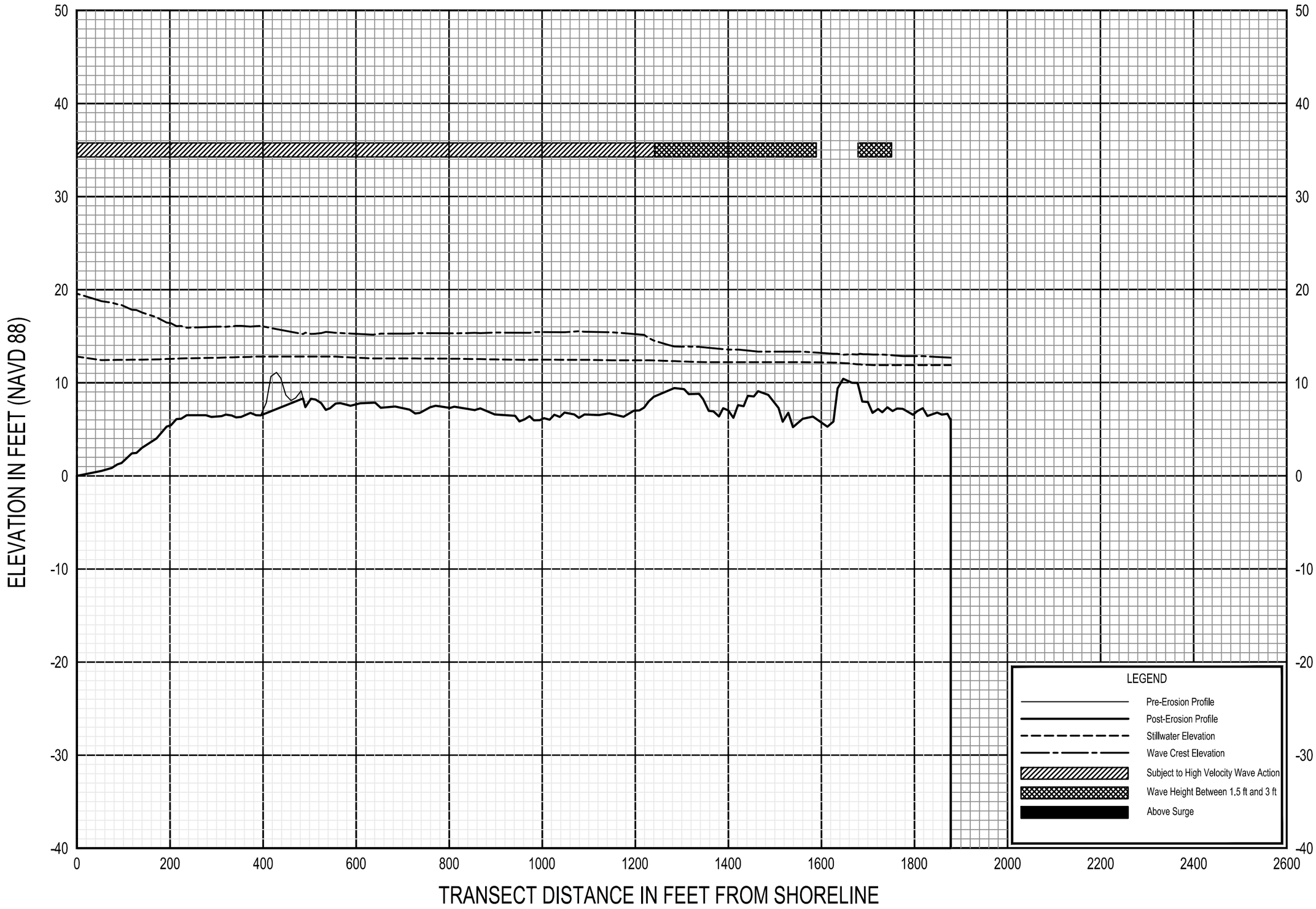

0.2% ANNUAL CHANCE WAVE ENVELOPE

TRANSECT 11

FEDERAL EMERGENCY MANAGEMENT AGENCY

CHATHAM COUNTY, GA
AND INCORPORATED AREAS

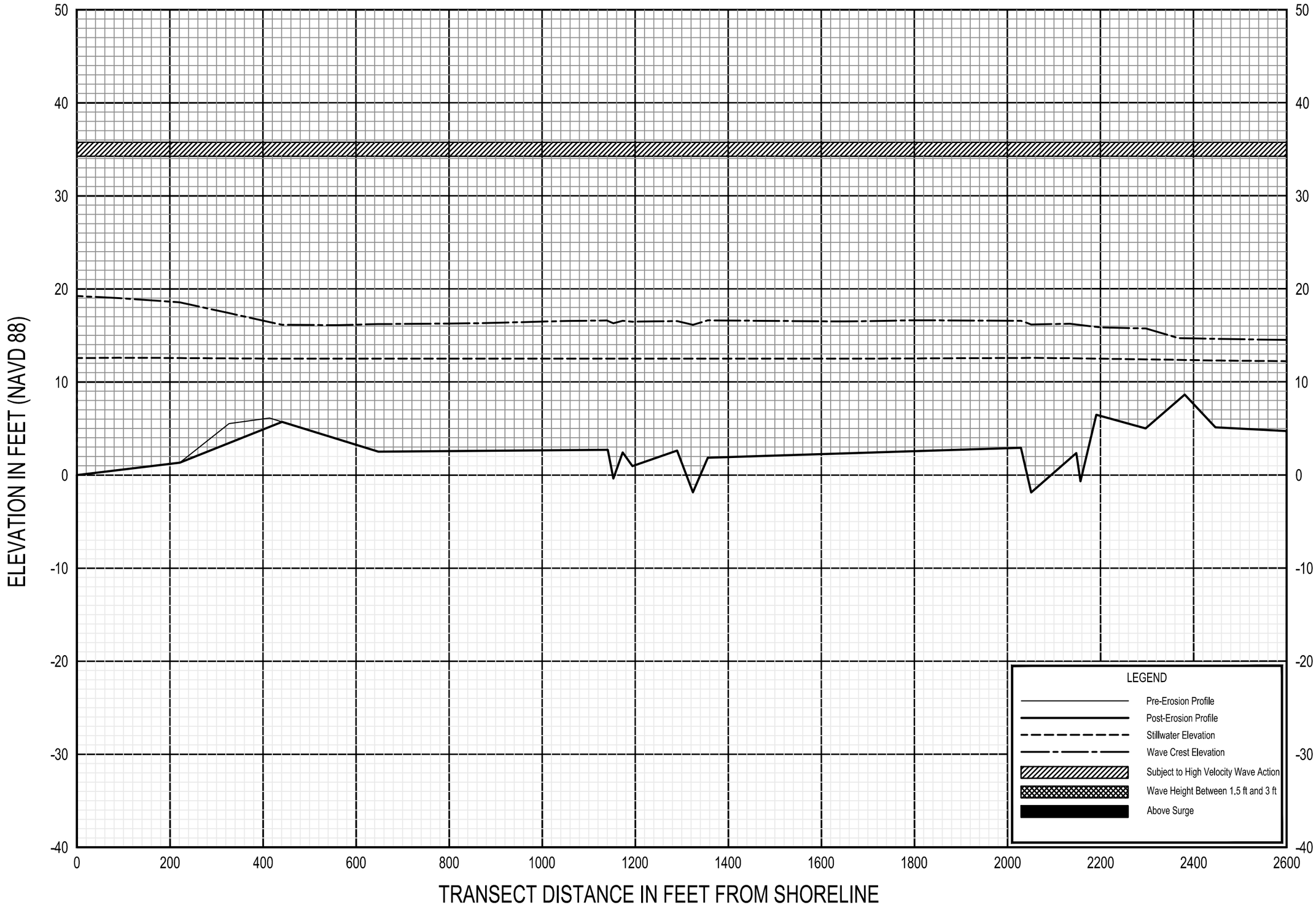

0.2% ANNUAL CHANCE WAVE ENVELOPE

TRANSECT 12

FEDERAL EMERGENCY MANAGEMENT AGENCY

CHATHAM COUNTY, GA
AND INCORPORATED AREAS

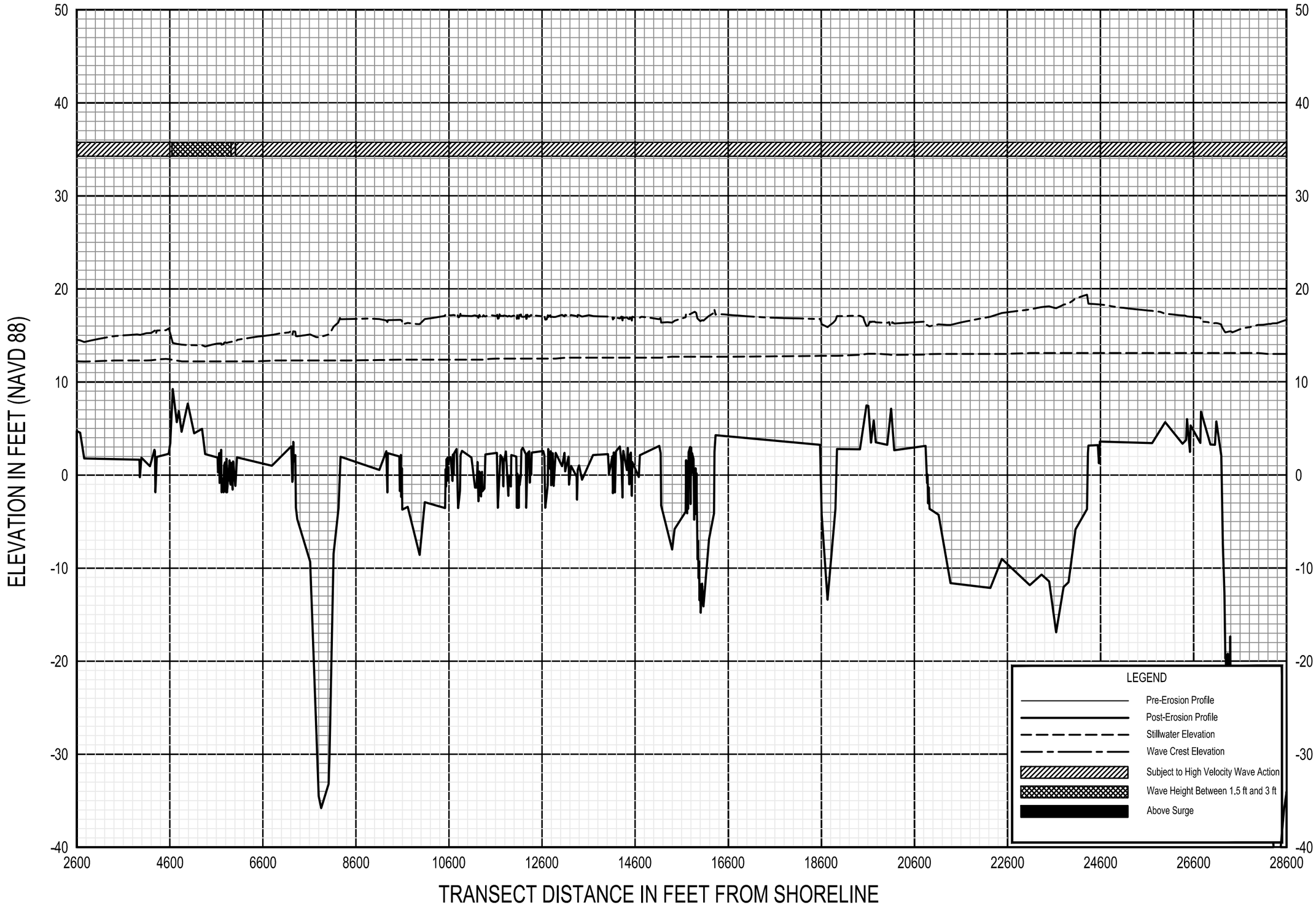

0.2% ANNUAL CHANCE WAVE ENVELOPE

TRANSECT 12

FEDERAL EMERGENCY MANAGEMENT AGENCY

CHATHAM COUNTY, GA
AND INCORPORATED AREAS

0.2% ANNUAL CHANCE WAVE ENVELOPE

TRANSECT 12

FEDERAL EMERGENCY MANAGEMENT AGENCY

CHATHAM COUNTY, GA
AND INCORPORATED AREAS

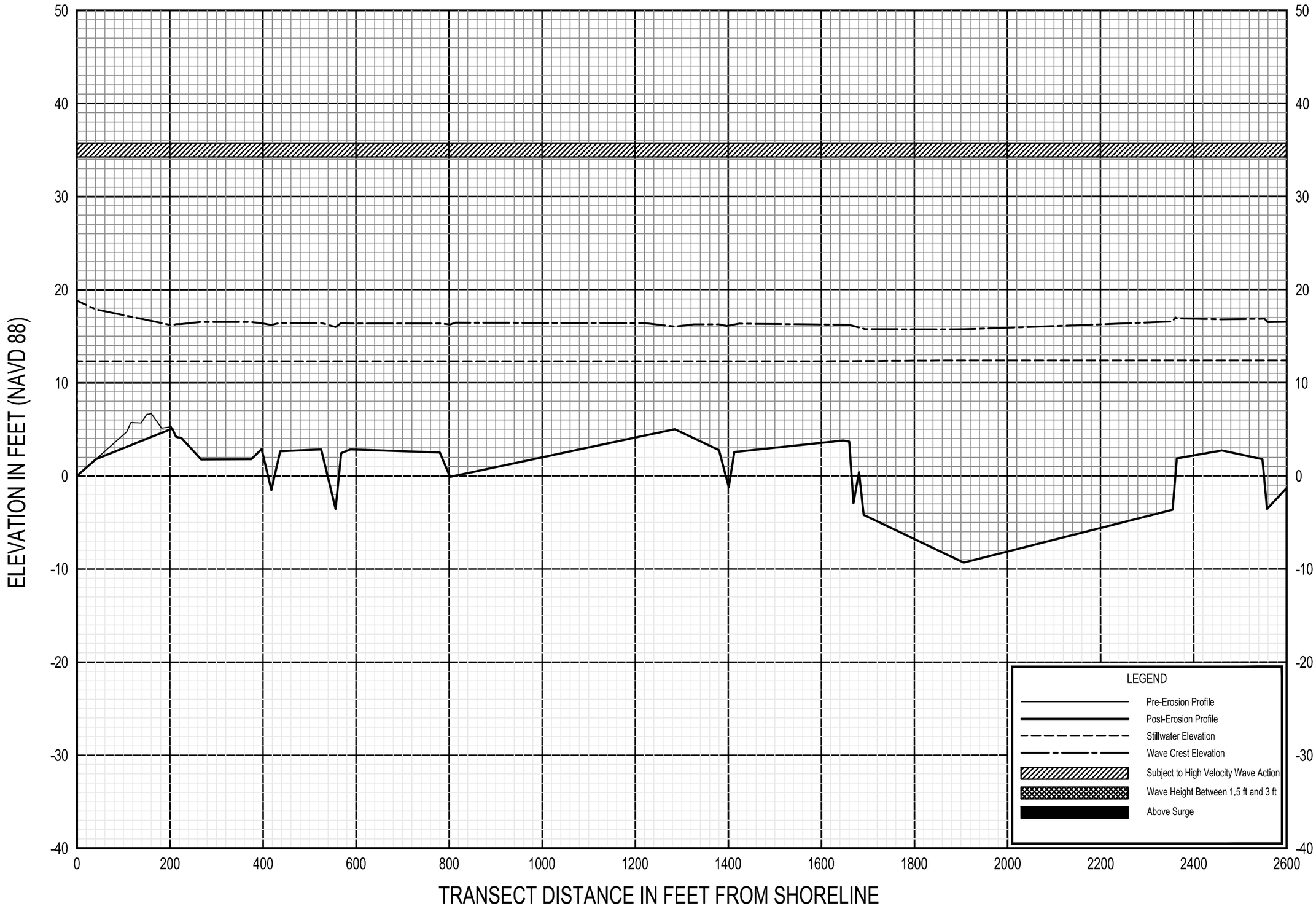

0.2% ANNUAL CHANCE WAVE ENVELOPE

TRANSECT 13

FEDERAL EMERGENCY MANAGEMENT AGENCY

CHATHAM COUNTY, GA
AND INCORPORATED AREAS

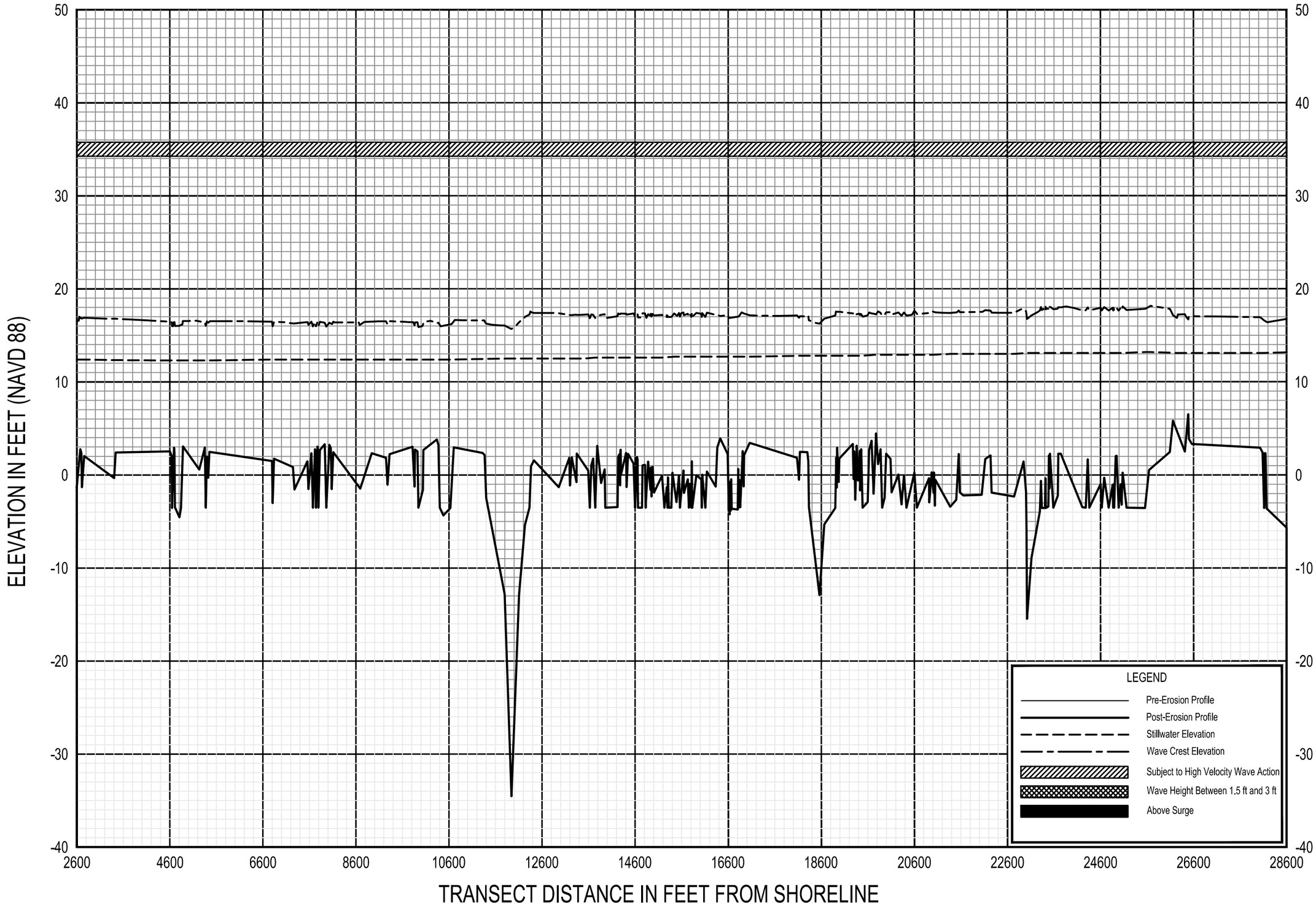

0.2% ANNUAL CHANCE WAVE ENVELOPE

TRANSECT 13

FEDERAL EMERGENCY MANAGEMENT AGENCY

CHATHAM COUNTY, GA
AND INCORPORATED AREAS

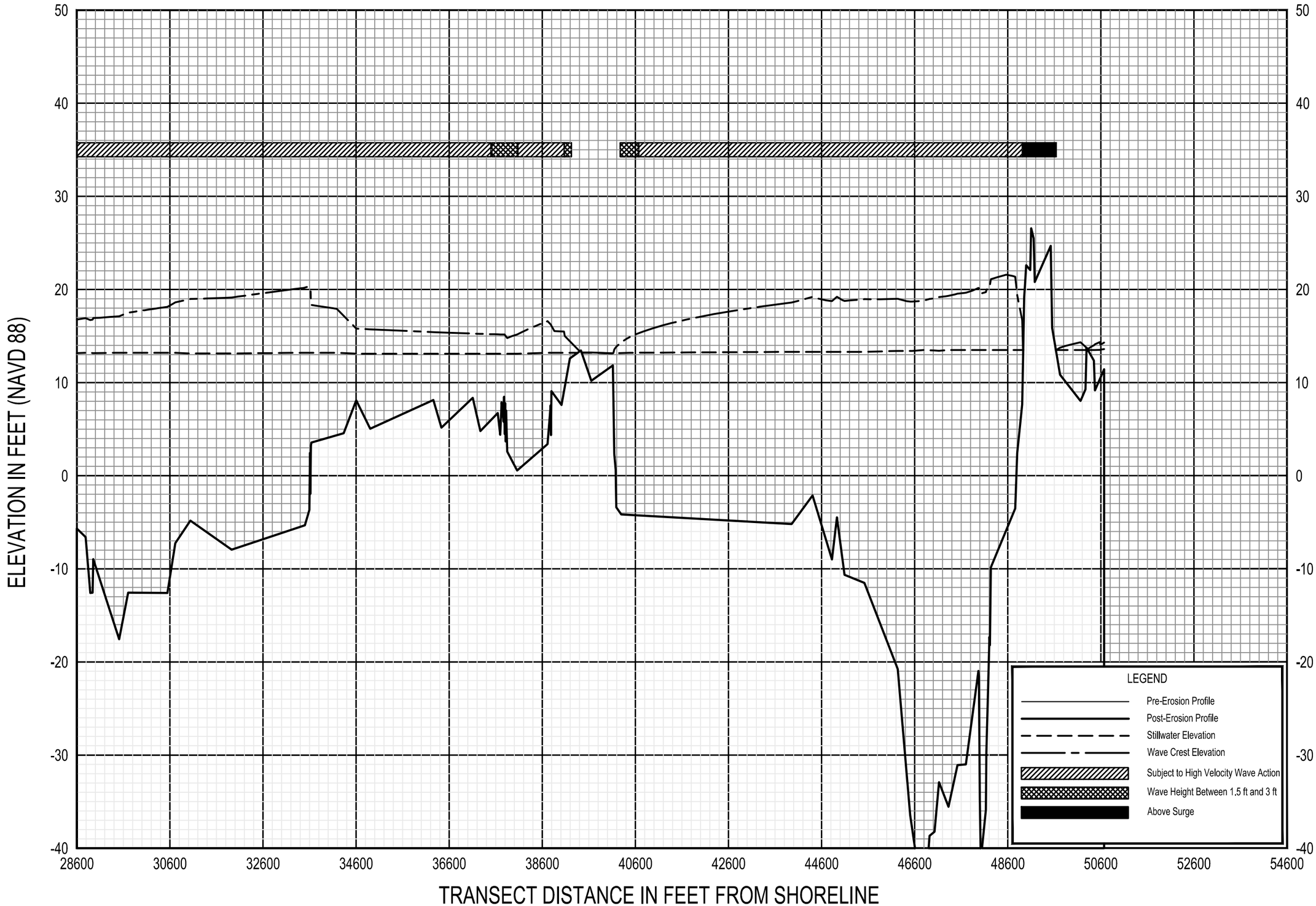

0.2% ANNUAL CHANCE WAVE ENVELOPE

TRANSECT 13

FEDERAL EMERGENCY MANAGEMENT AGENCY

CHATHAM COUNTY, GA
AND INCORPORATED AREAS

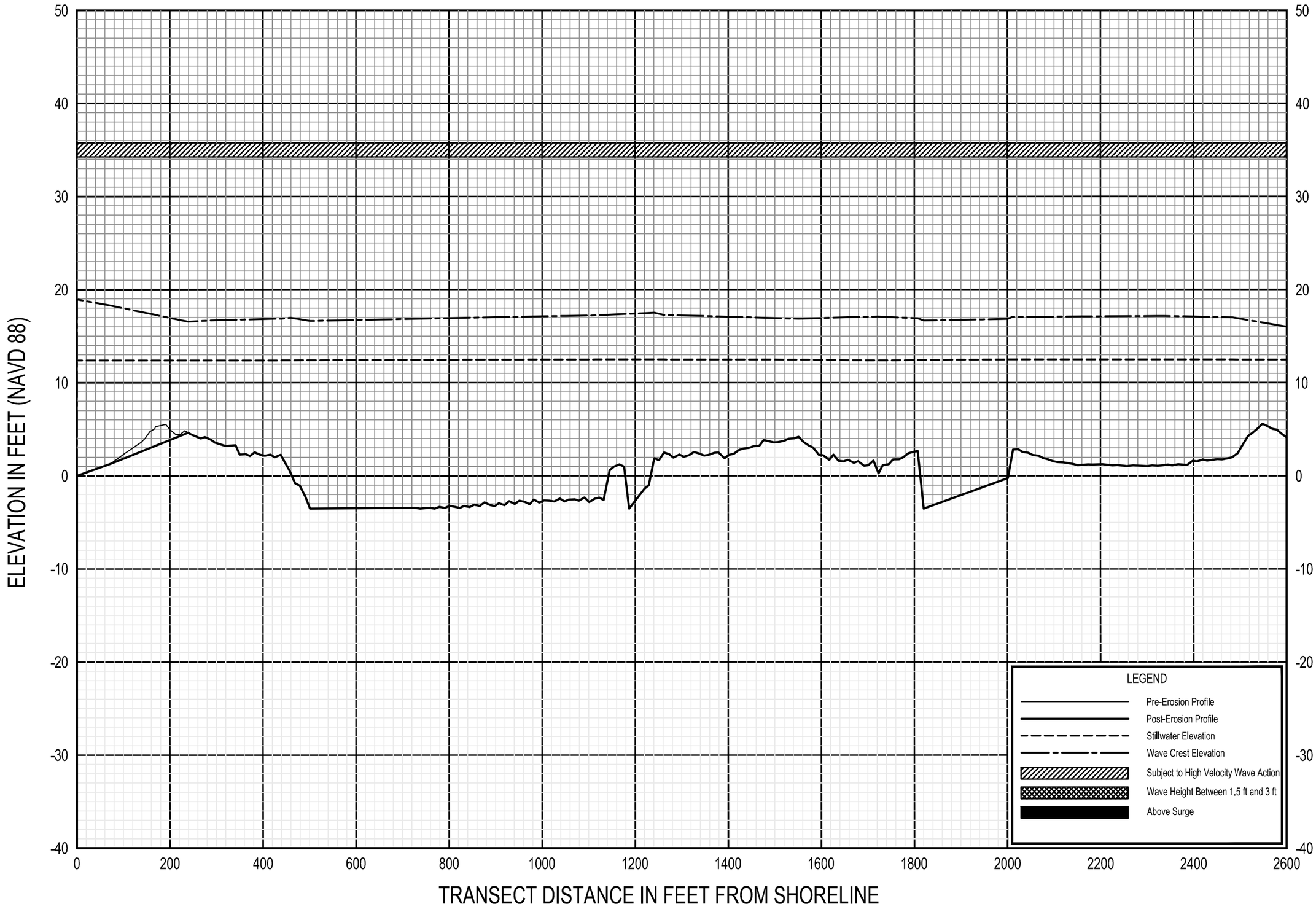

0.2% ANNUAL CHANCE WAVE ENVELOPE

TRANSECT 14

FEDERAL EMERGENCY MANAGEMENT AGENCY

CHATHAM COUNTY, GA
AND INCORPORATED AREAS

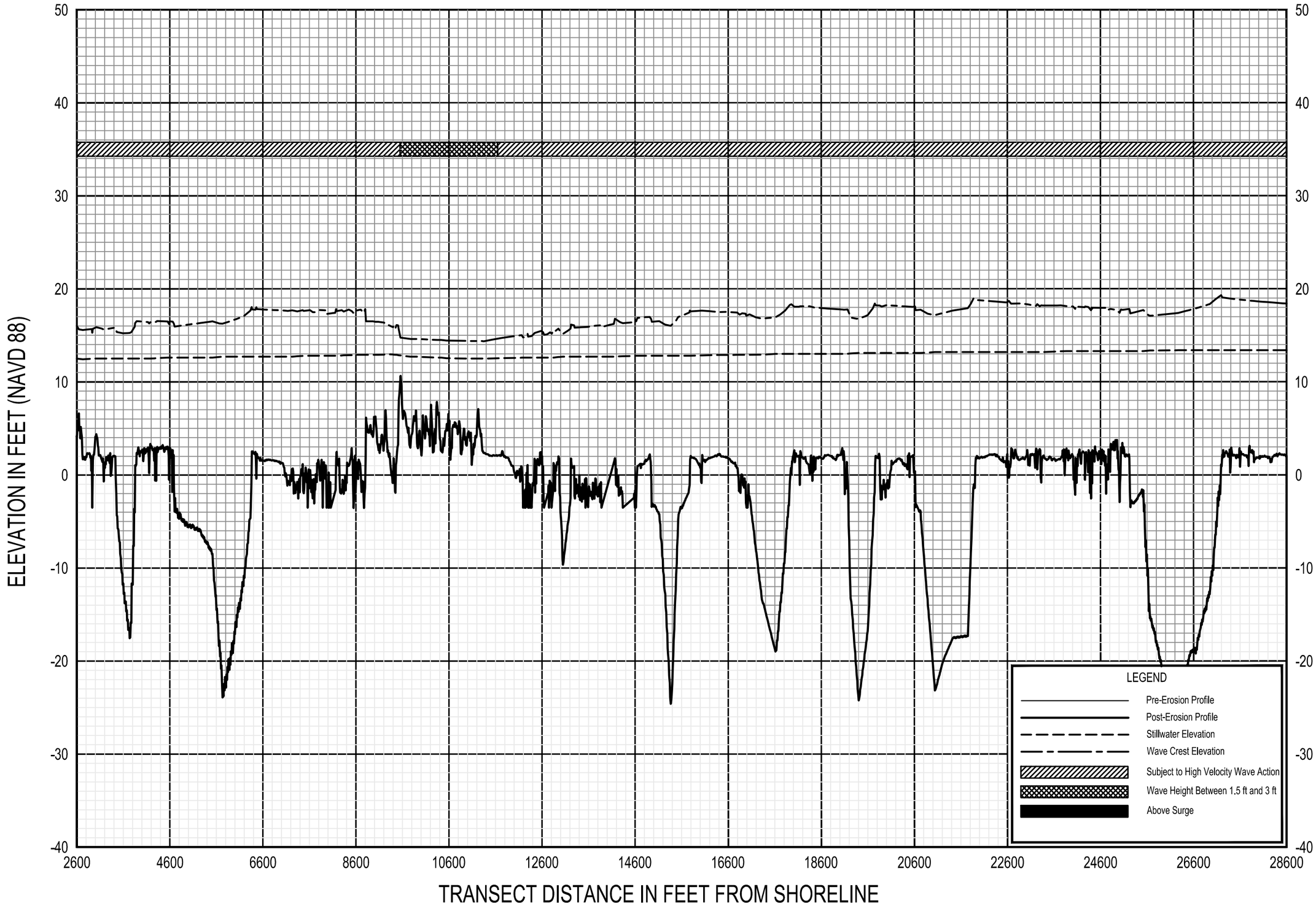

0.2% ANNUAL CHANCE WAVE ENVELOPE

TRANSECT 14

FEDERAL EMERGENCY MANAGEMENT AGENCY

CHATHAM COUNTY, GA
AND INCORPORATED AREAS

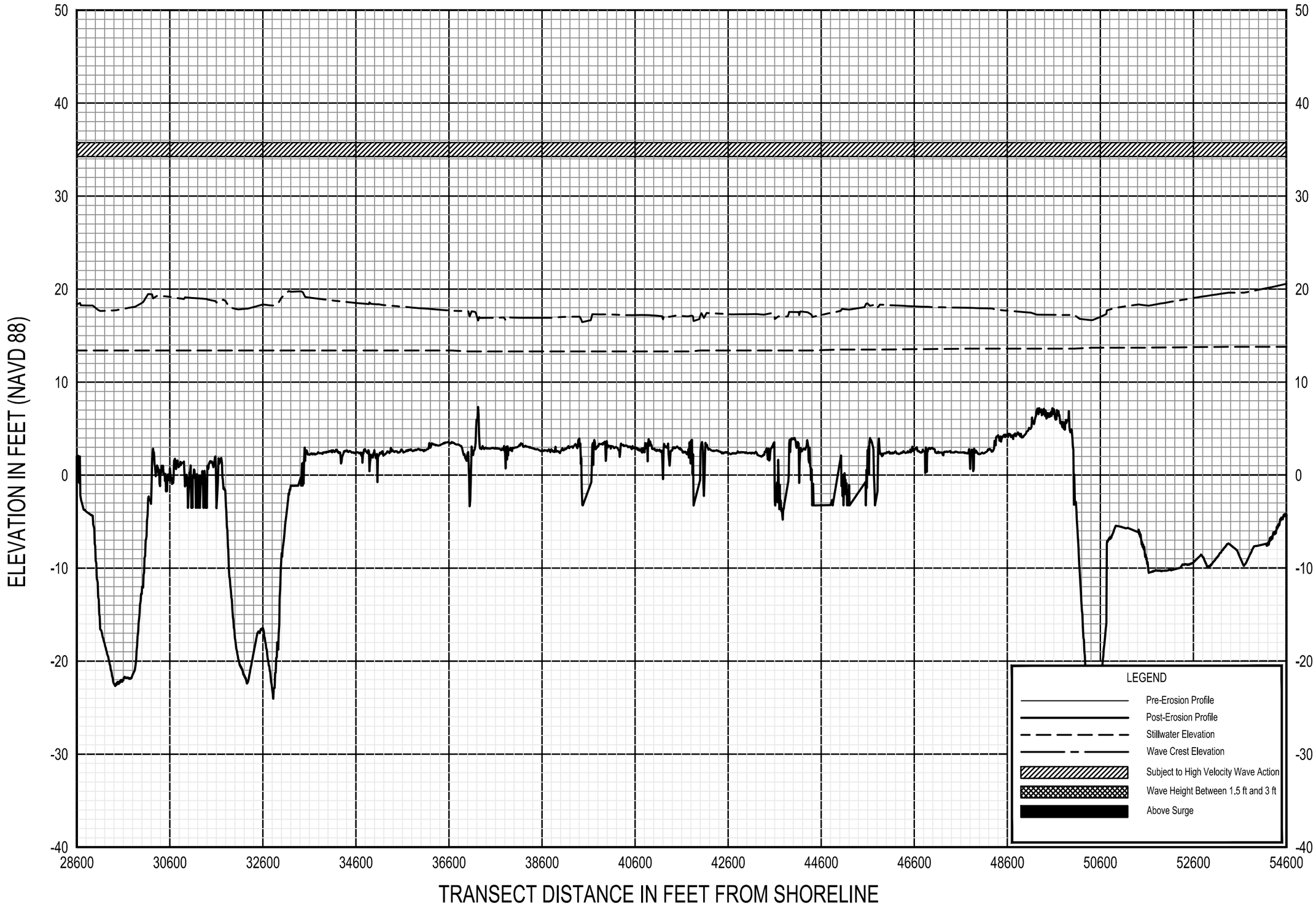

0.2% ANNUAL CHANCE WAVE ENVELOPE

TRANSECT 14

FEDERAL EMERGENCY MANAGEMENT AGENCY

CHATHAM COUNTY, GA
AND INCORPORATED AREAS

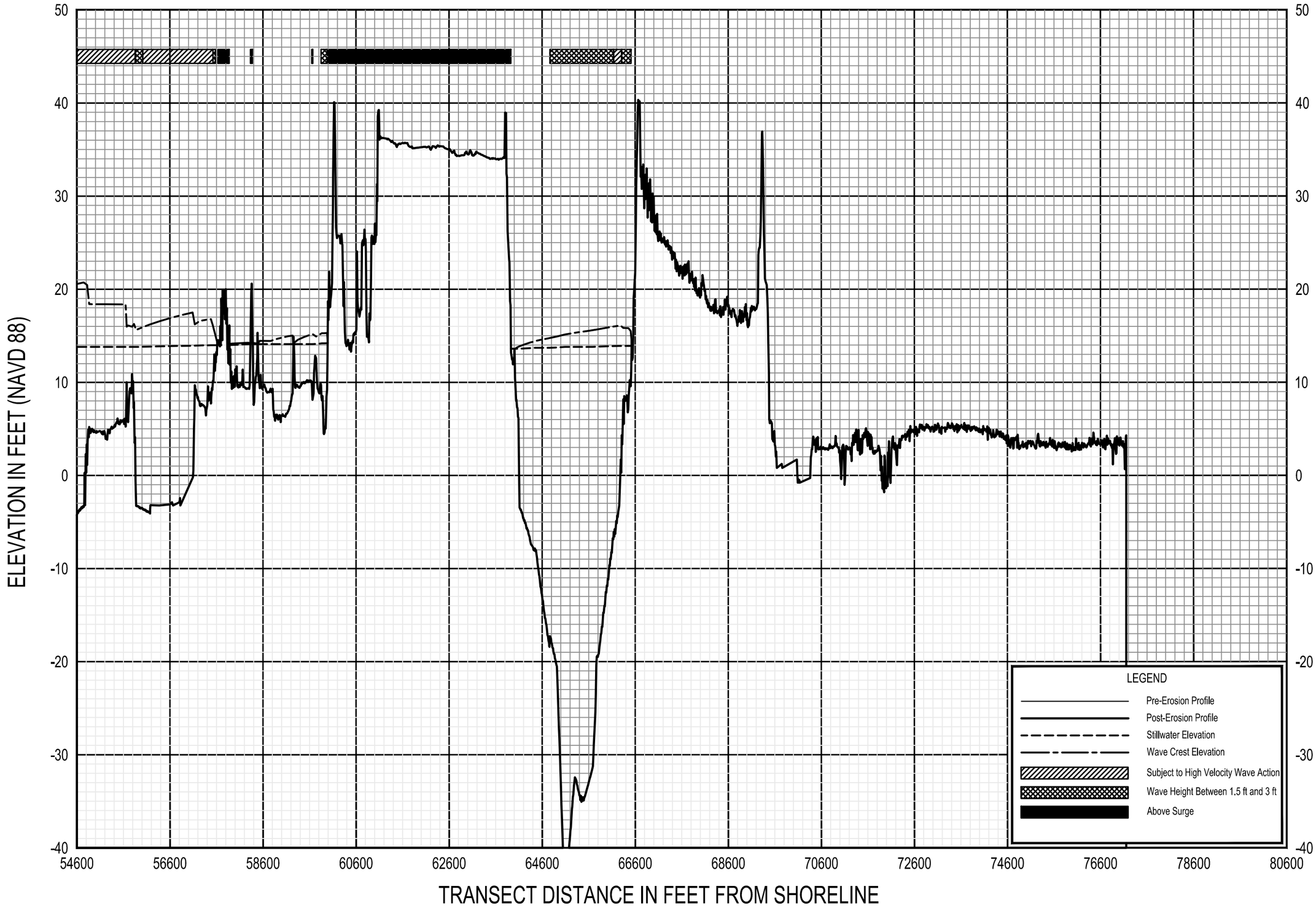

0.2% ANNUAL CHANCE WAVE ENVELOPE

TRANSECT 14

FEDERAL EMERGENCY MANAGEMENT AGENCY

CHATHAM COUNTY, GA
AND INCORPORATED AREAS

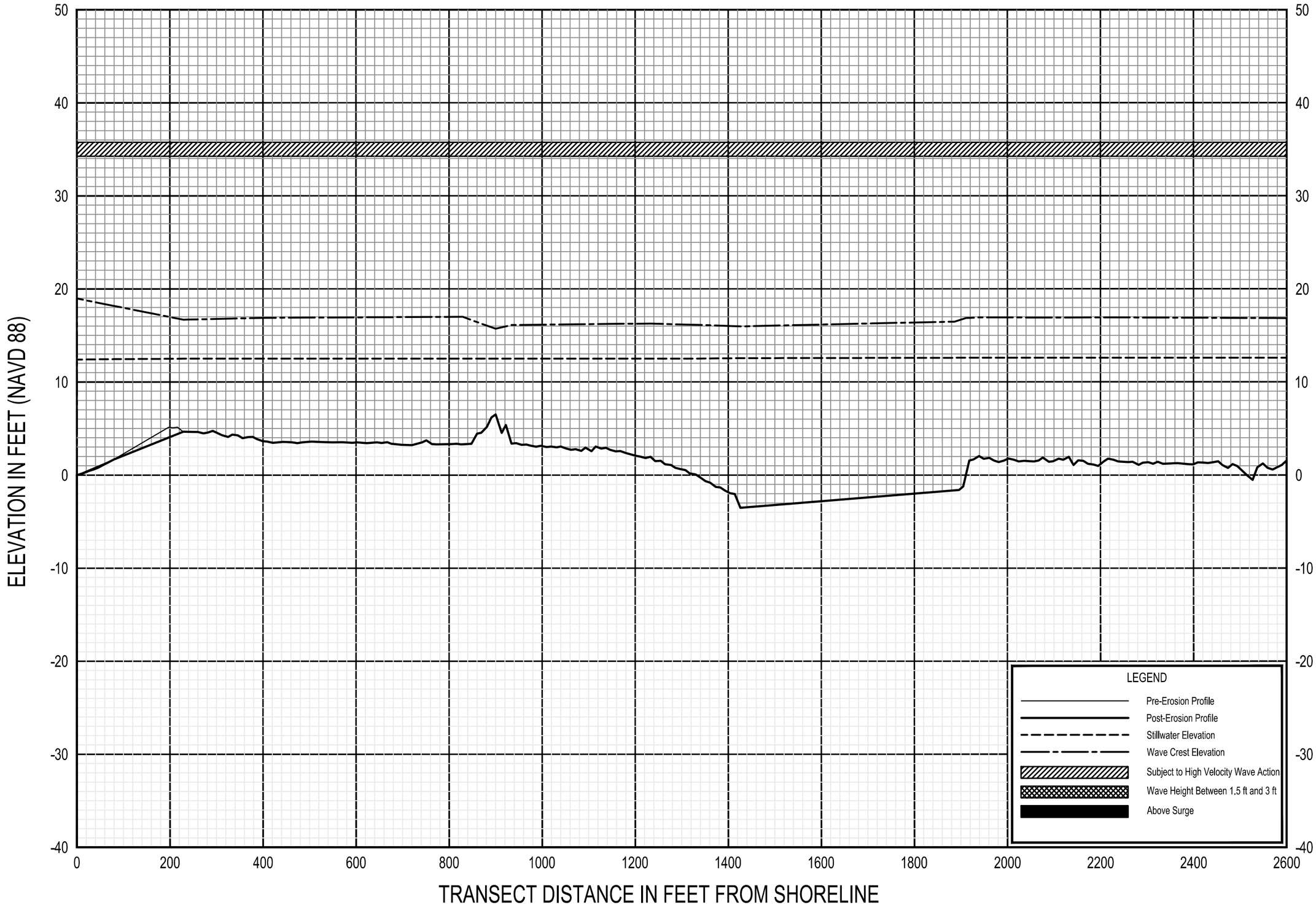

0.2% ANNUAL CHANCE WAVE ENVELOPE

TRANSECT 15

FEDERAL EMERGENCY MANAGEMENT AGENCY

CHATHAM COUNTY, GA
AND INCORPORATED AREAS

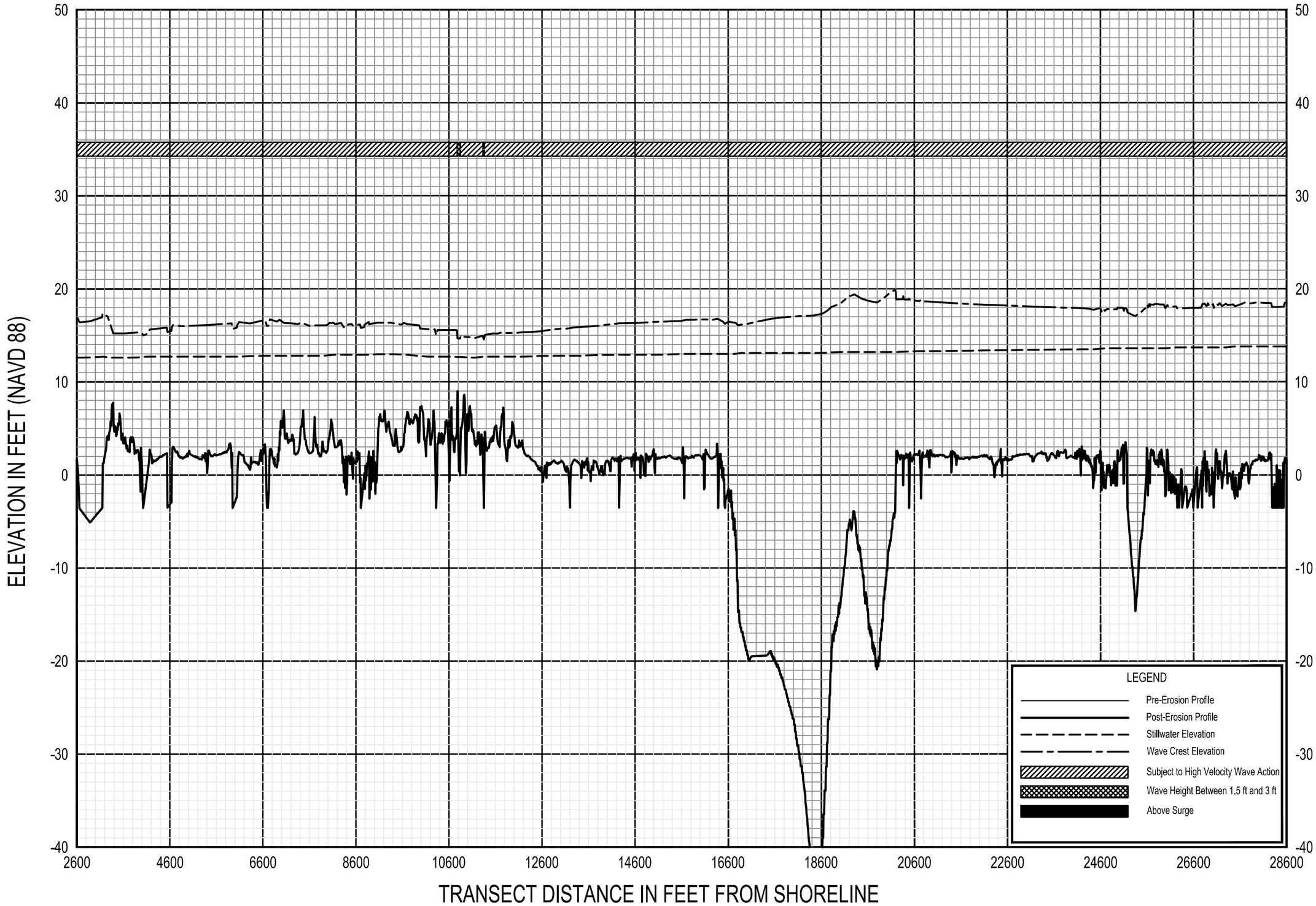

0.2% ANNUAL CHANCE WAVE ENVELOPE

TRANSECT 15

FEDERAL EMERGENCY MANAGEMENT AGENCY

CHATHAM COUNTY, GA
AND INCORPORATED AREAS

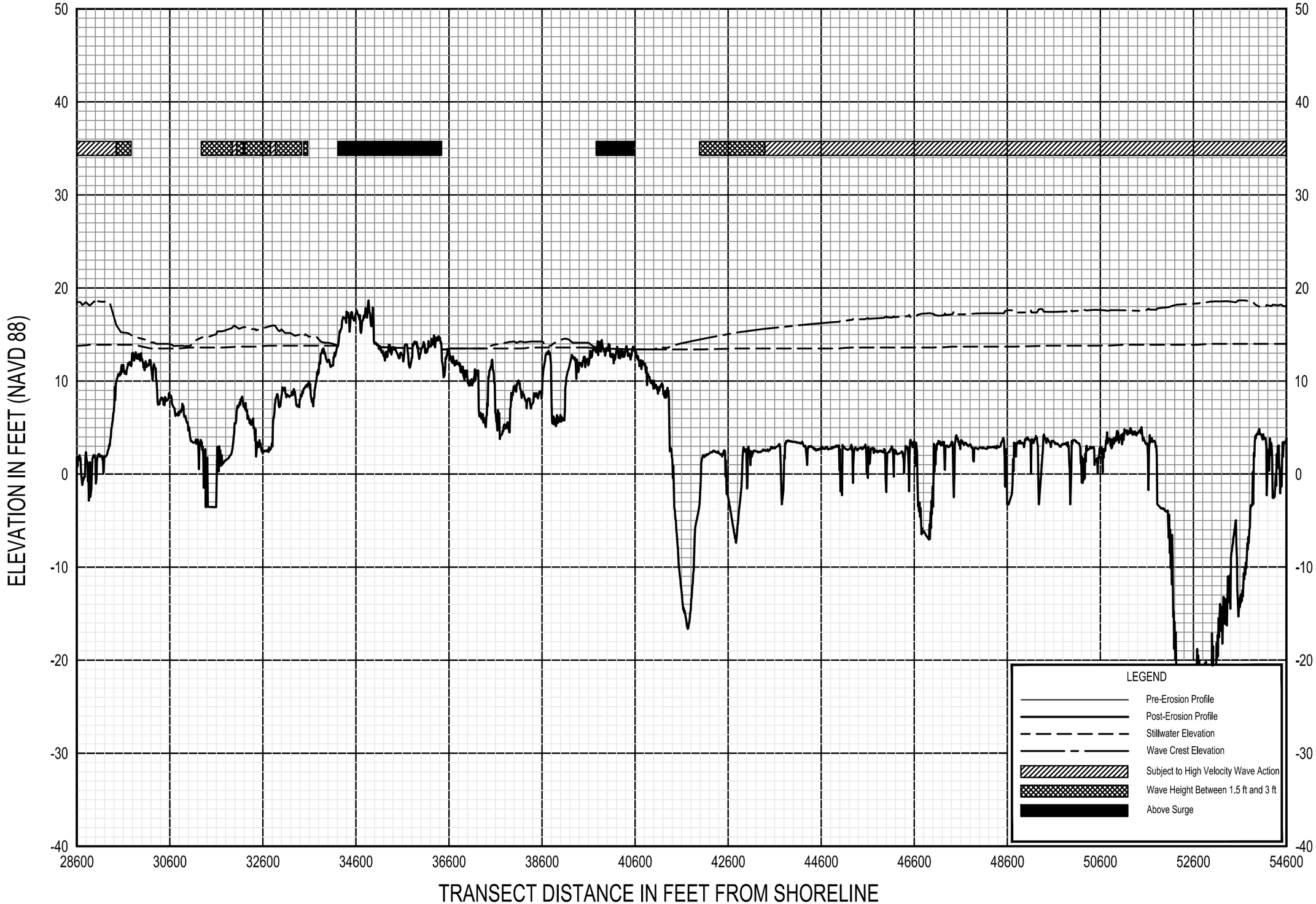

0.2% ANNUAL CHANCE WAVE ENVELOPE

TRANSECT 15

FEDERAL EMERGENCY MANAGEMENT AGENCY

CHATHAM COUNTY, GA
AND INCORPORATED AREAS

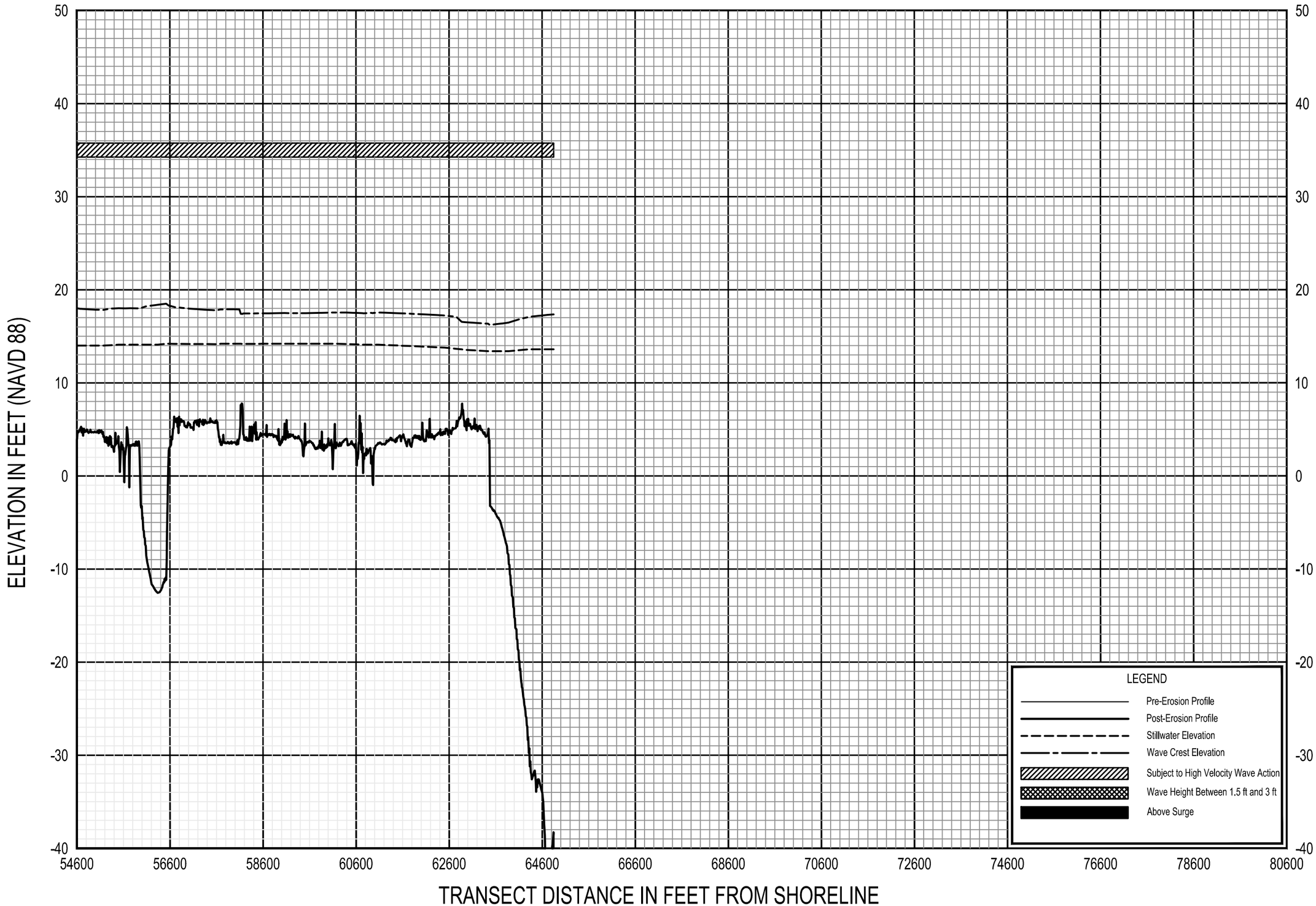

0.2% ANNUAL CHANCE WAVE ENVELOPE

TRANSECT 15

FEDERAL EMERGENCY MANAGEMENT AGENCY

CHATHAM COUNTY, GA
AND INCORPORATED AREAS

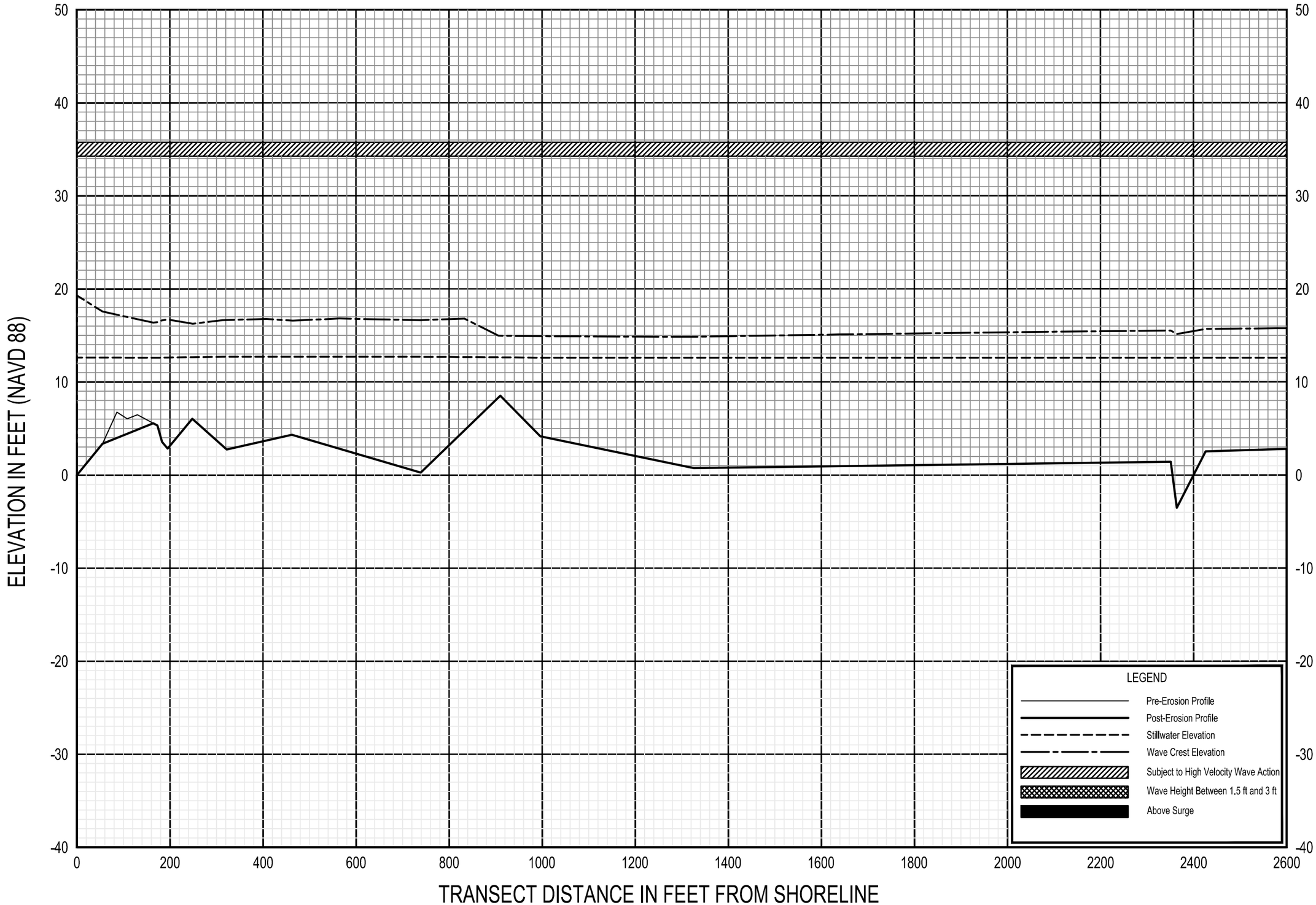

0.2% ANNUAL CHANCE WAVE ENVELOPE

TRANSECT 16

FEDERAL EMERGENCY MANAGEMENT AGENCY

CHATHAM COUNTY, GA
AND INCORPORATED AREAS

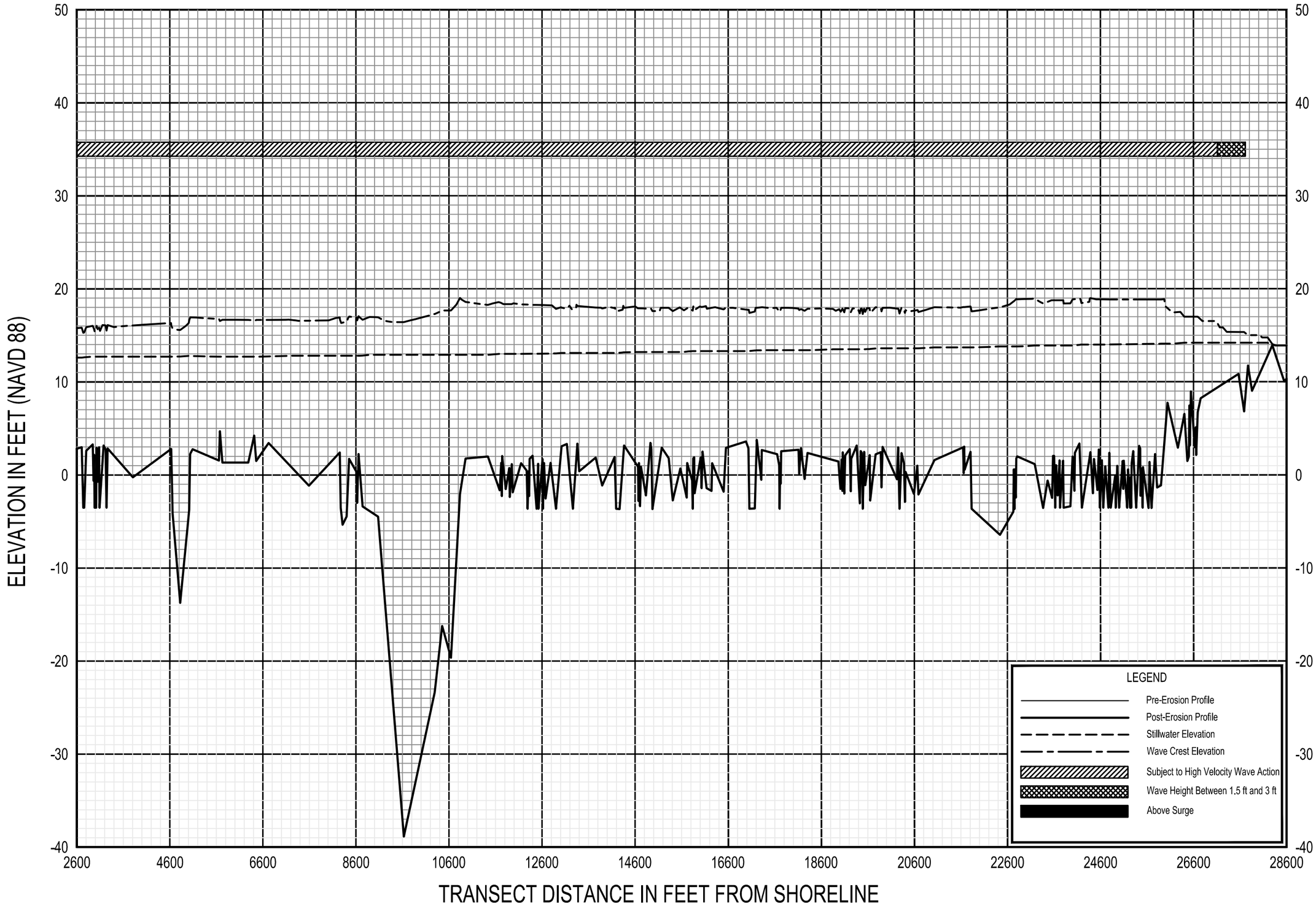

0.2% ANNUAL CHANCE WAVE ENVELOPE

TRANSECT 16

FEDERAL EMERGENCY MANAGEMENT AGENCY

CHATHAM COUNTY, GA
AND INCORPORATED AREAS

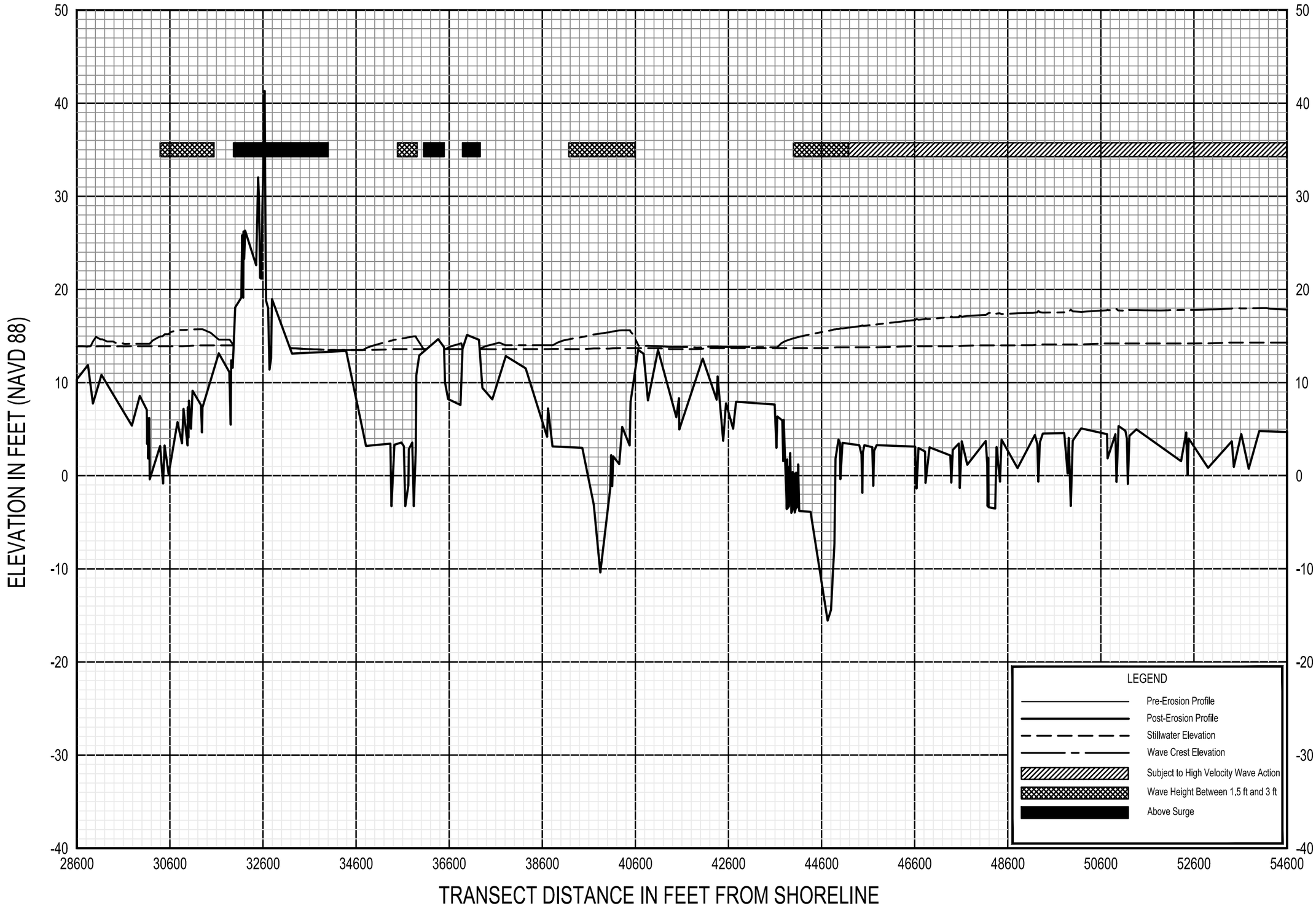

0.2% ANNUAL CHANCE WAVE ENVELOPE

TRANSECT 16

FEDERAL EMERGENCY MANAGEMENT AGENCY

CHATHAM COUNTY, GA
AND INCORPORATED AREAS

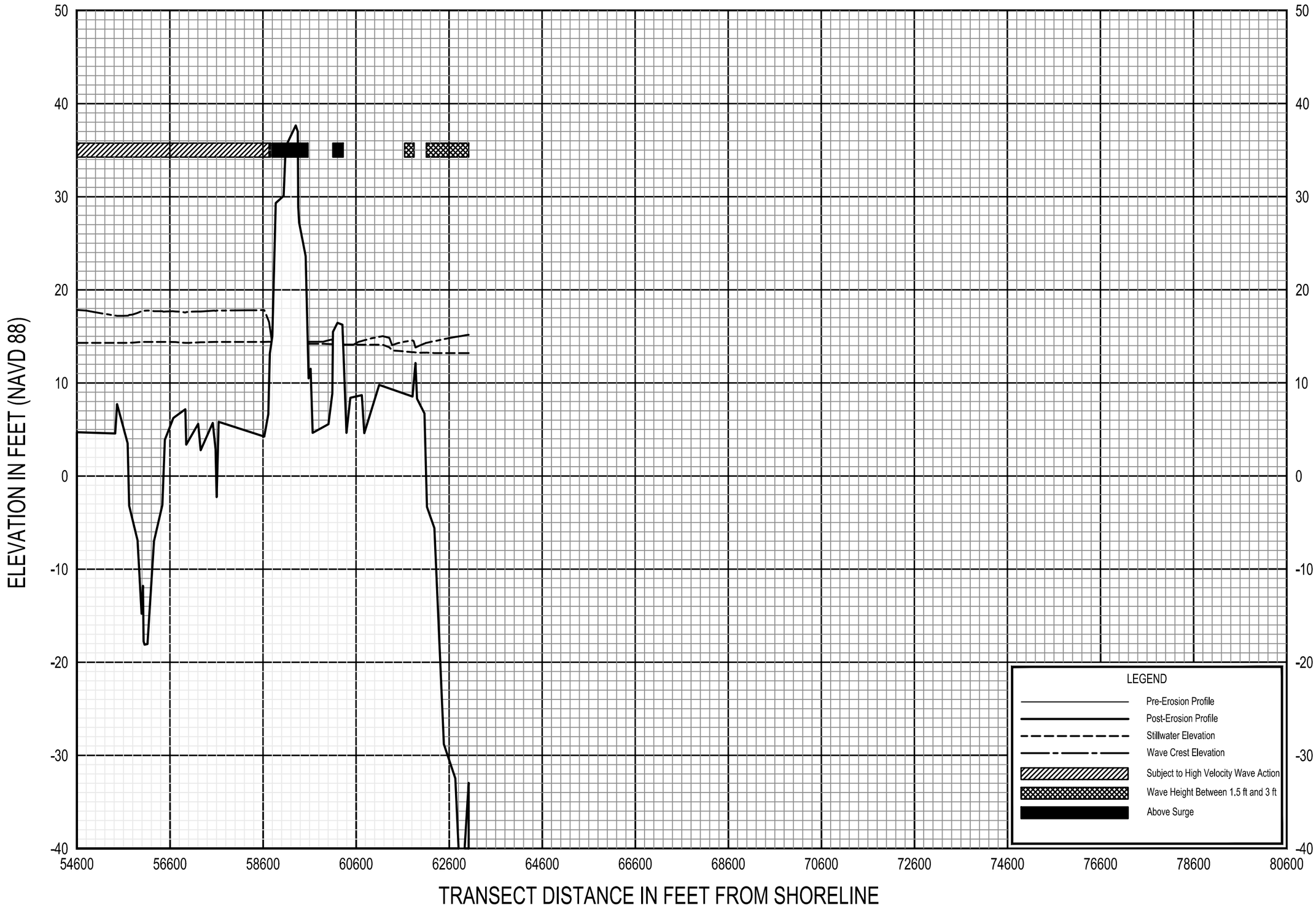

0.2% ANNUAL CHANCE WAVE ENVELOPE

TRANSECT 16

FEDERAL EMERGENCY MANAGEMENT AGENCY

CHATHAM COUNTY, GA
AND INCORPORATED AREAS

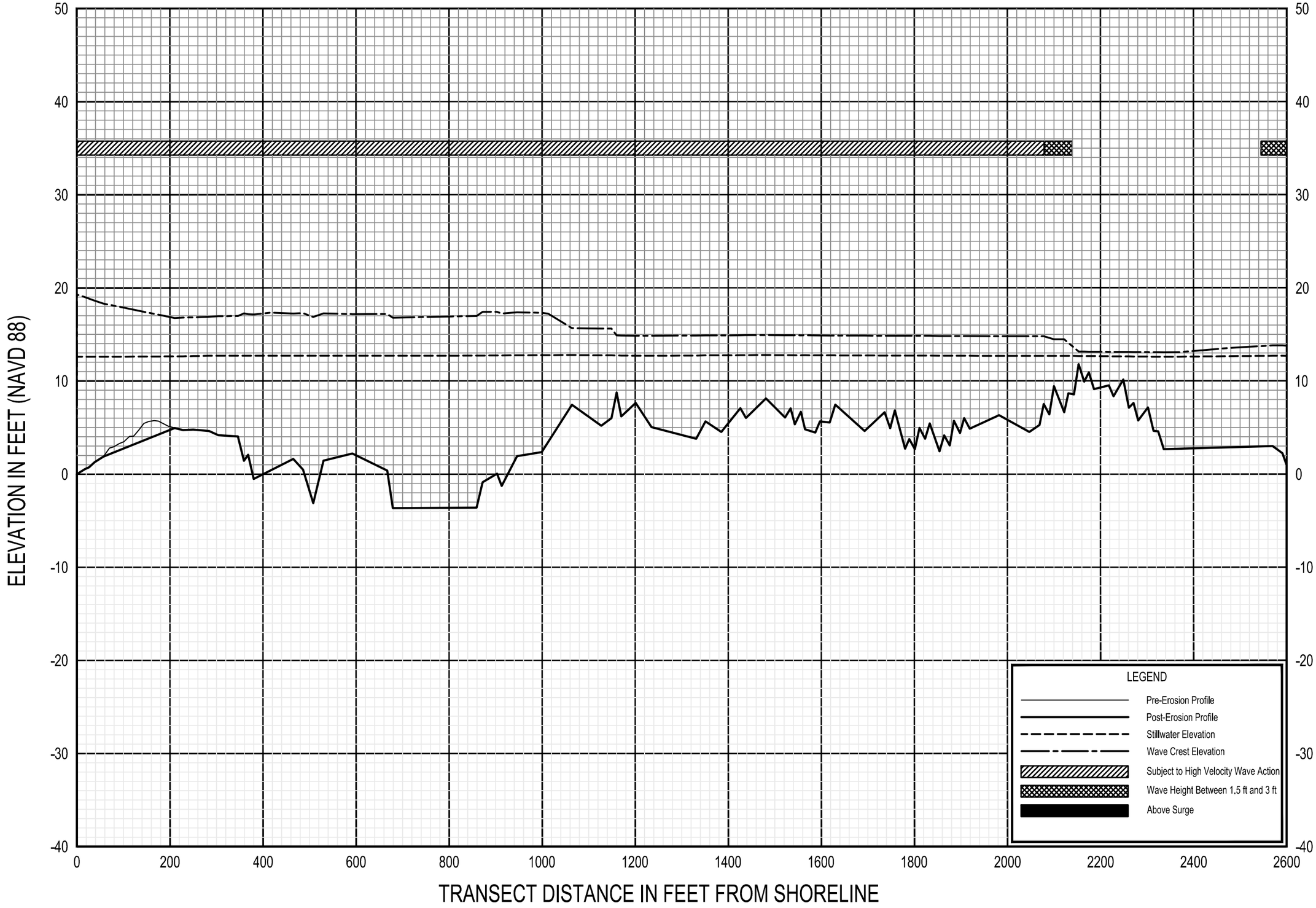

0.2% ANNUAL CHANCE WAVE ENVELOPE

TRANSECT 17

FEDERAL EMERGENCY MANAGEMENT AGENCY

CHATHAM COUNTY, GA
AND INCORPORATED AREAS

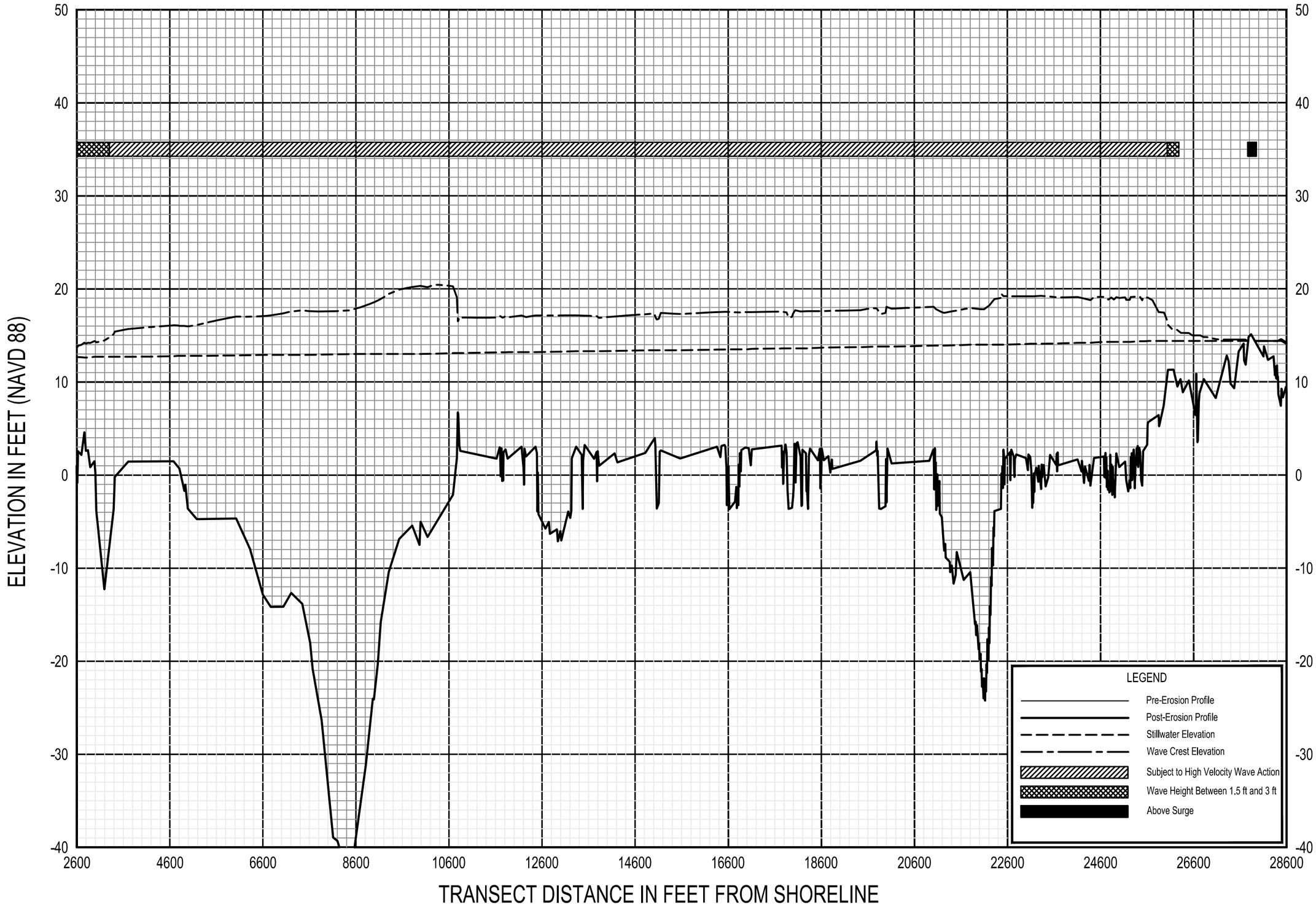

0.2% ANNUAL CHANCE WAVE ENVELOPE

TRANSECT 17

FEDERAL EMERGENCY MANAGEMENT AGENCY

CHATHAM COUNTY, GA
AND INCORPORATED AREAS

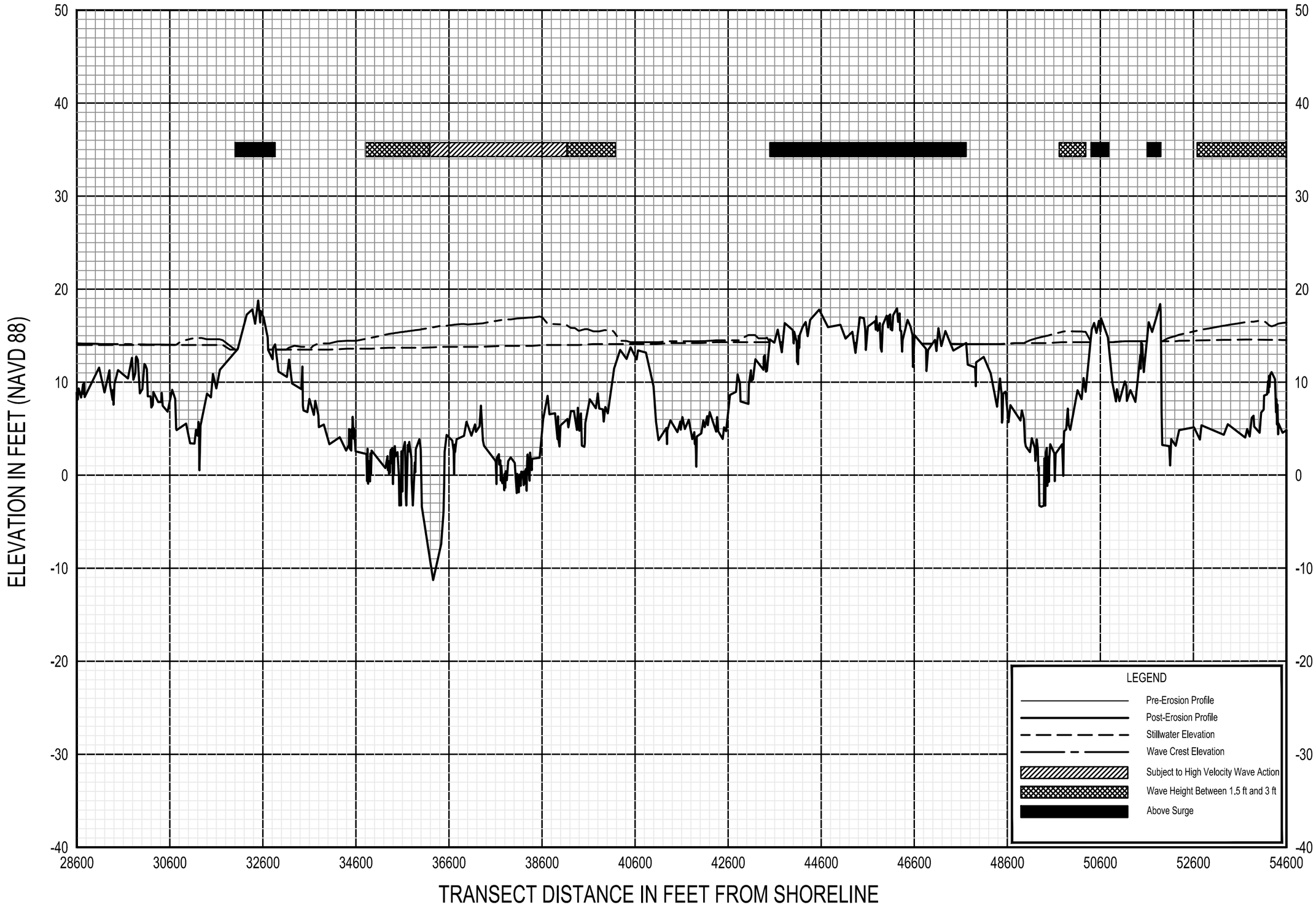

0.2% ANNUAL CHANCE WAVE ENVELOPE

TRANSECT 17

FEDERAL EMERGENCY MANAGEMENT AGENCY

CHATHAM COUNTY, GA
AND INCORPORATED AREAS

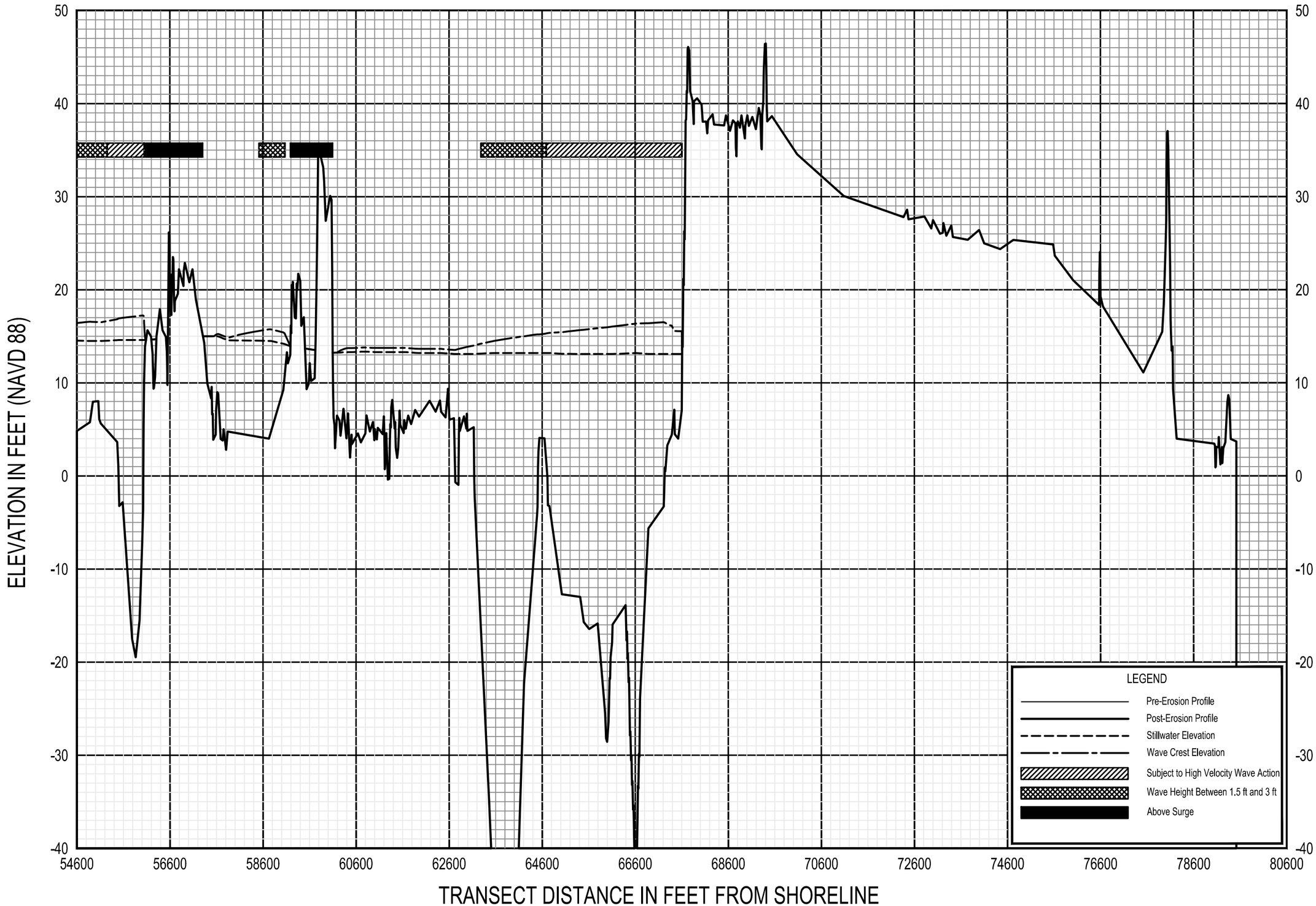

0.2% ANNUAL CHANCE WAVE ENVELOPE

TRANSECT 17

FEDERAL EMERGENCY MANAGEMENT AGENCY

CHATHAM COUNTY, GA
AND INCORPORATED AREAS

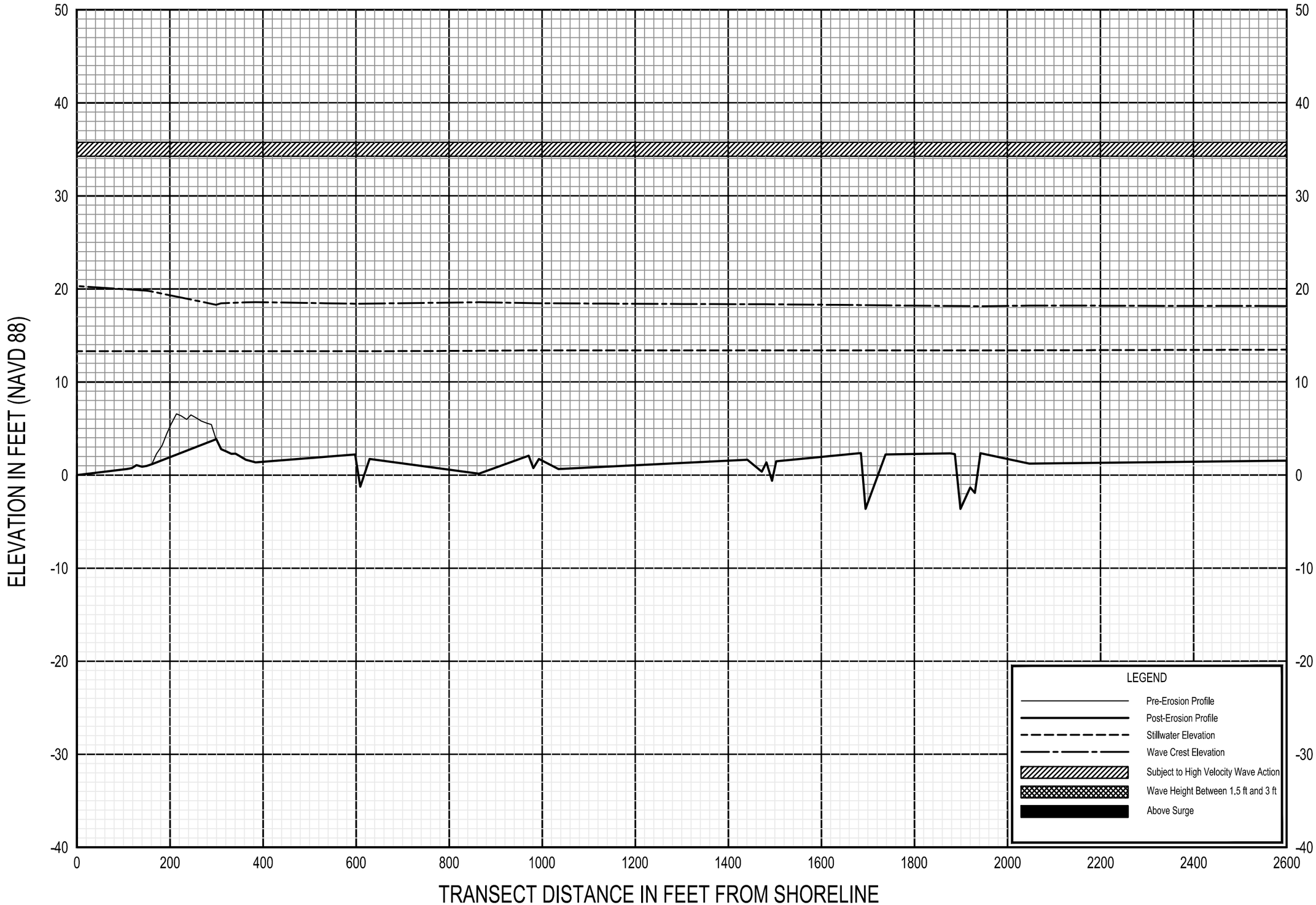

0.2% ANNUAL CHANCE WAVE ENVELOPE

TRANSECT 18

FEDERAL EMERGENCY MANAGEMENT AGENCY

CHATHAM COUNTY, GA
AND INCORPORATED AREAS

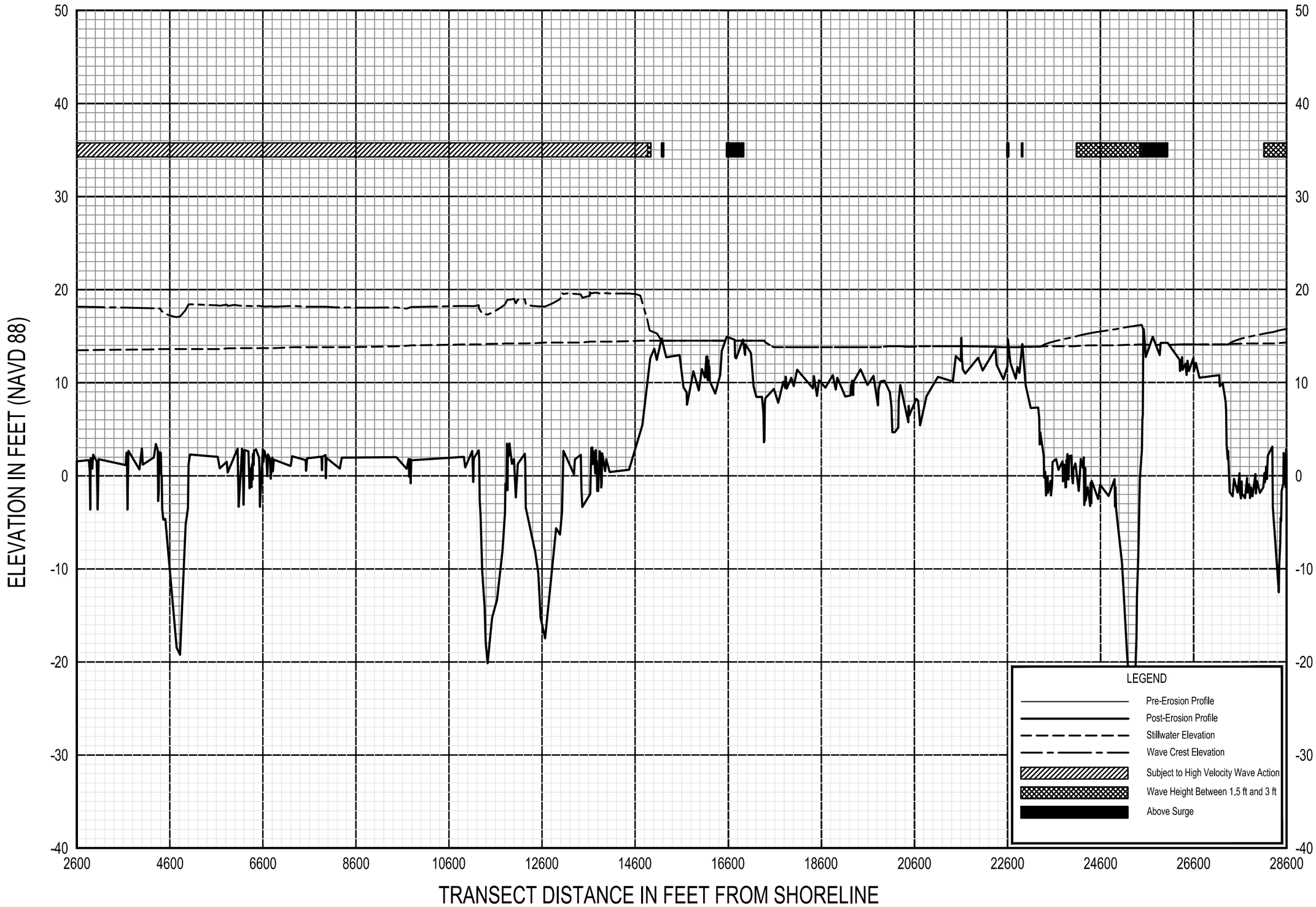

0.2% ANNUAL CHANCE WAVE ENVELOPE

TRANSECT 18

FEDERAL EMERGENCY MANAGEMENT AGENCY

CHATHAM COUNTY, GA
AND INCORPORATED AREAS

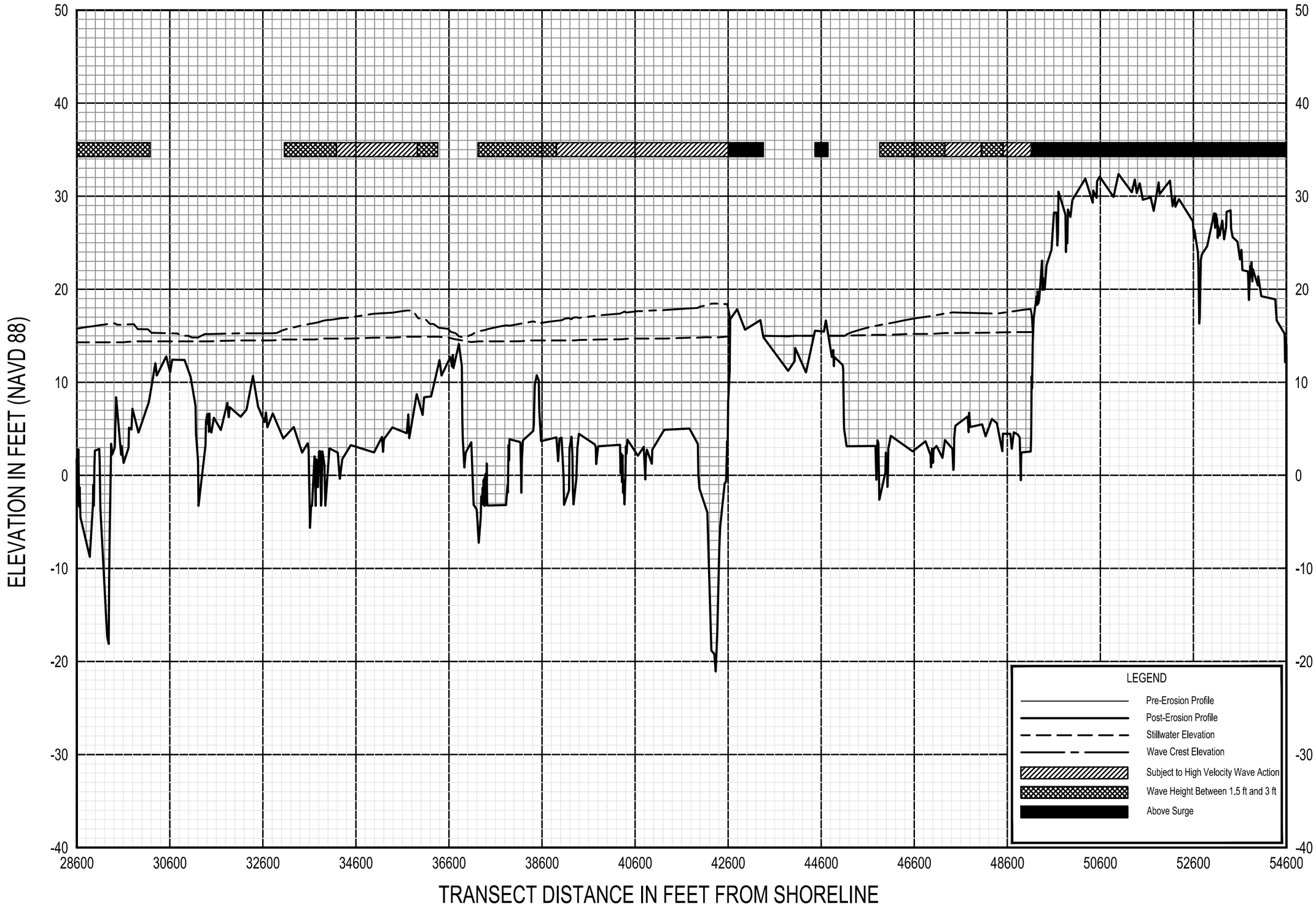

0.2% ANNUAL CHANCE WAVE ENVELOPE

TRANSECT 18

FEDERAL EMERGENCY MANAGEMENT AGENCY

CHATHAM COUNTY, GA
AND INCORPORATED AREAS

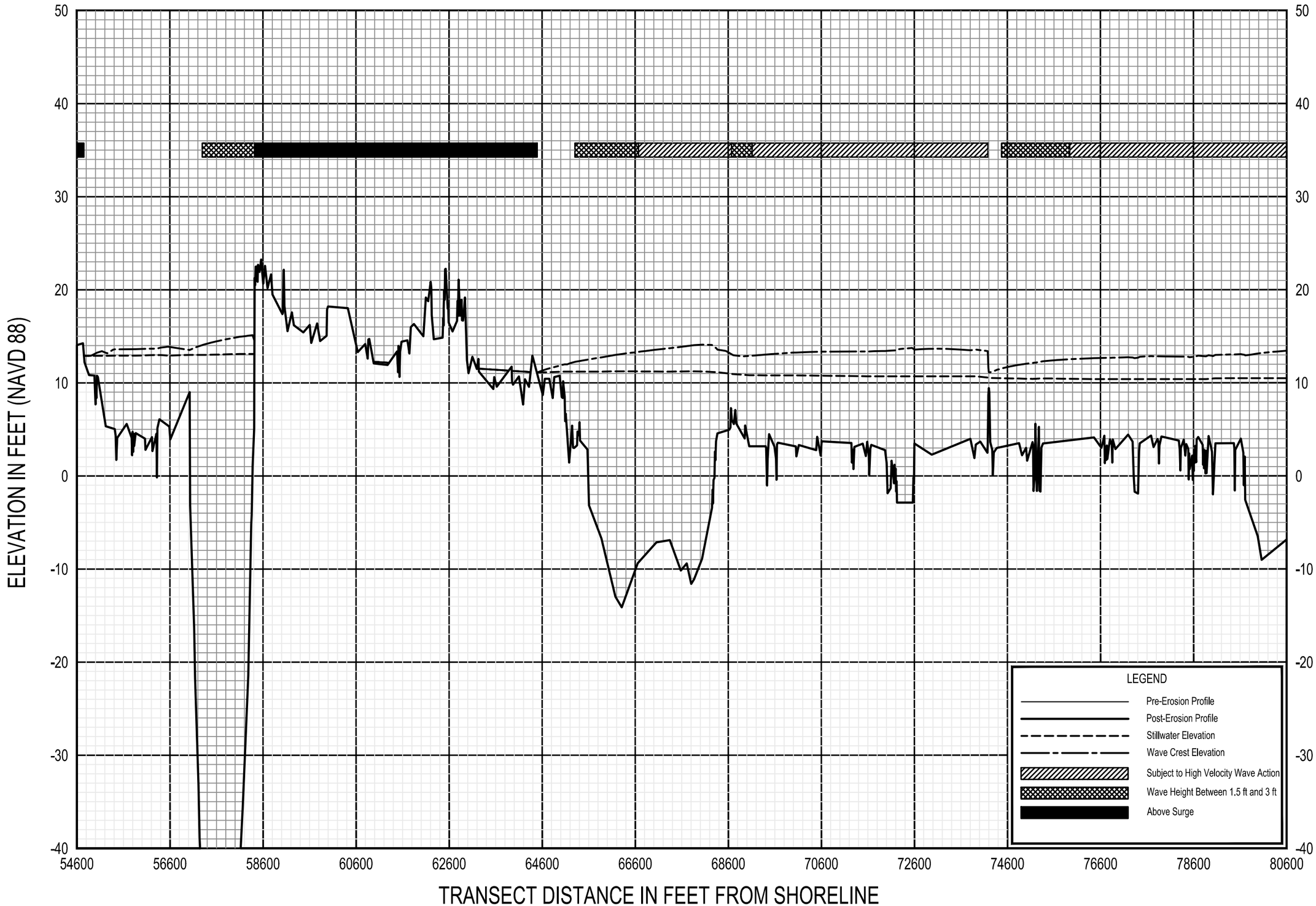

0.2% ANNUAL CHANCE WAVE ENVELOPE

TRANSECT 18

FEDERAL EMERGENCY MANAGEMENT AGENCY

CHATHAM COUNTY, GA
AND INCORPORATED AREAS

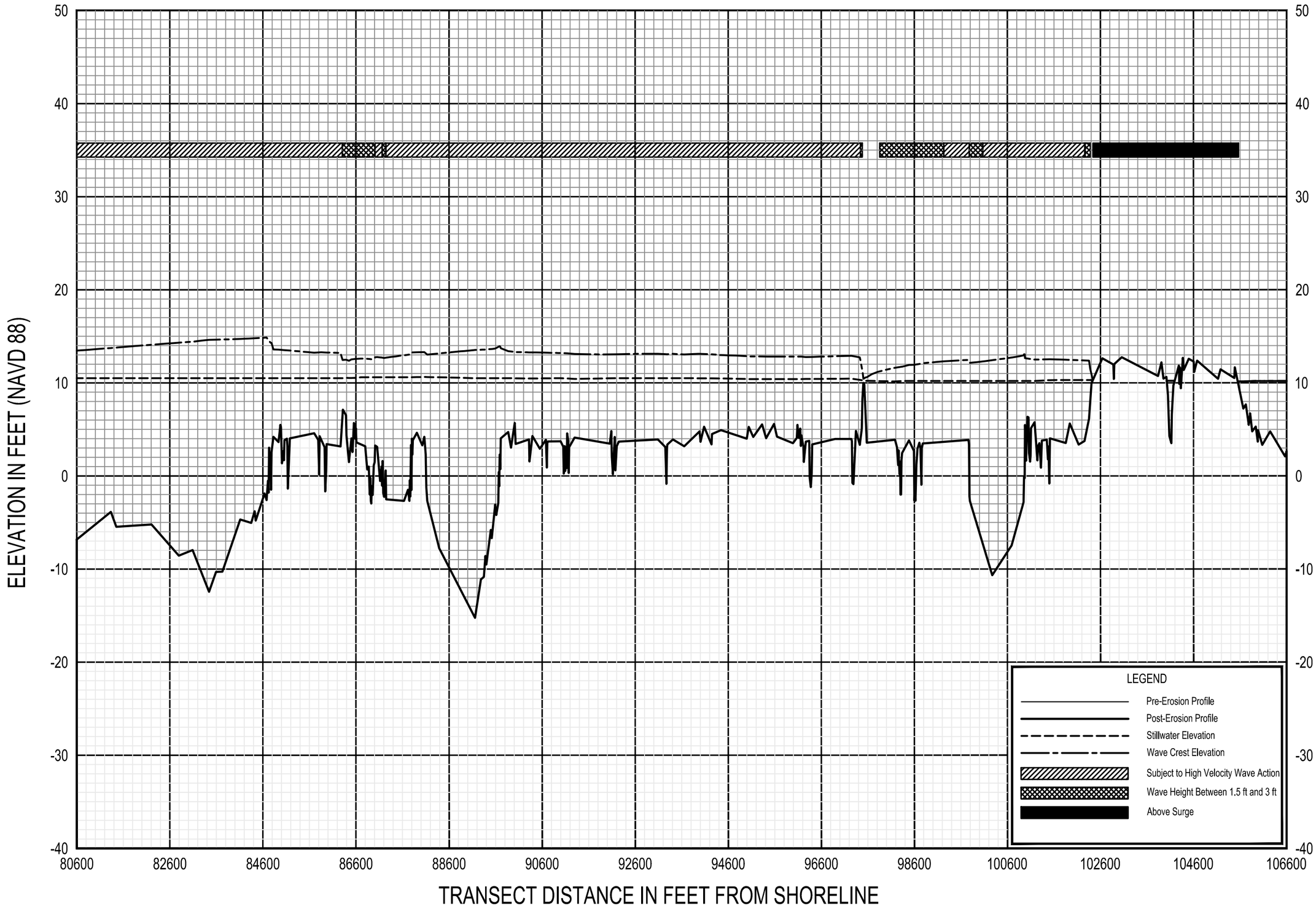

0.2% ANNUAL CHANCE WAVE ENVELOPE

TRANSECT 18

FEDERAL EMERGENCY MANAGEMENT AGENCY

CHATHAM COUNTY, GA
AND INCORPORATED AREAS

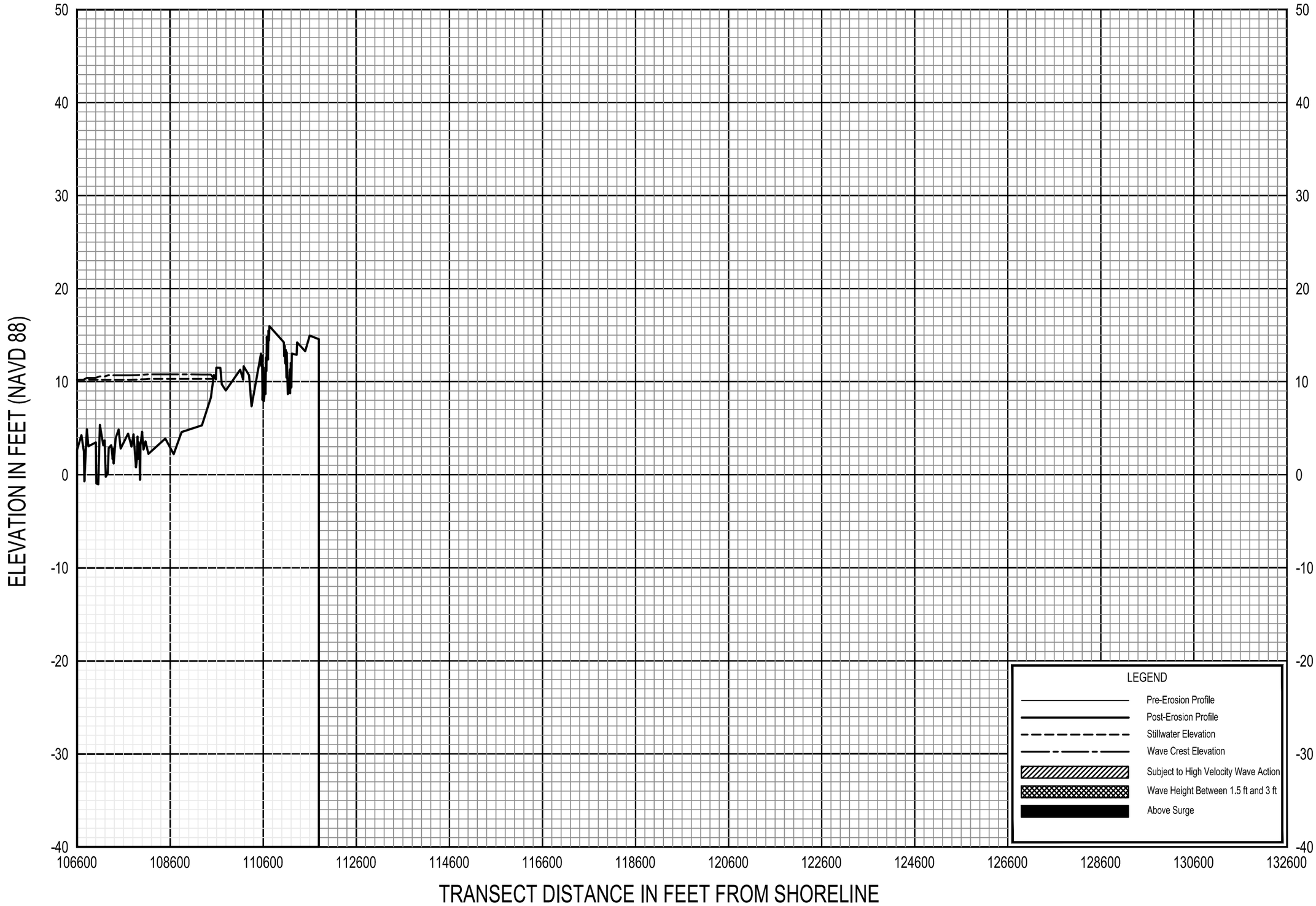

0.2% ANNUAL CHANCE WAVE ENVELOPE

TRANSECT 18

FEDERAL EMERGENCY MANAGEMENT AGENCY

CHATHAM COUNTY, GA
AND INCORPORATED AREAS

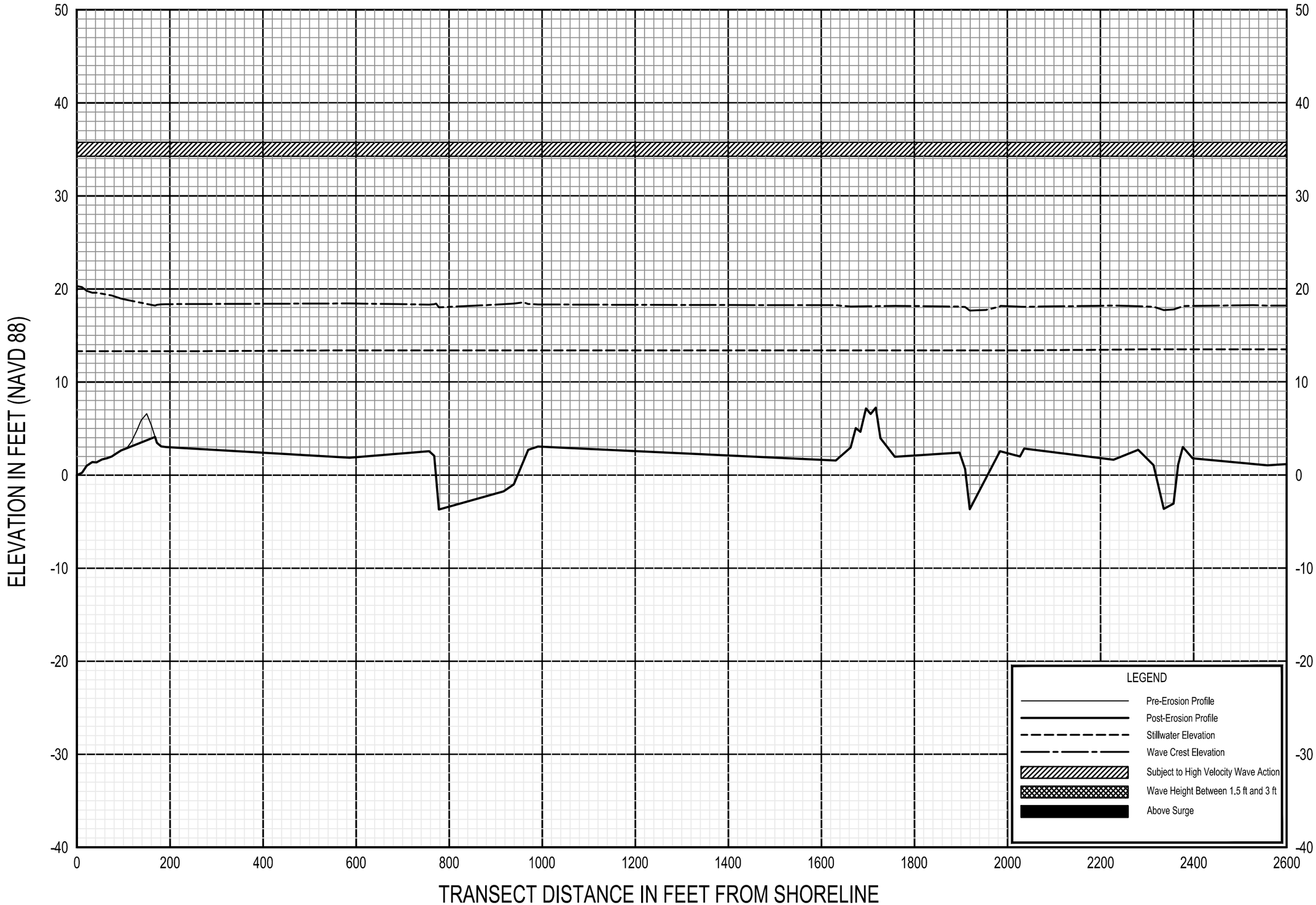

0.2% ANNUAL CHANCE WAVE ENVELOPE

TRANSECT 19

FEDERAL EMERGENCY MANAGEMENT AGENCY

CHATHAM COUNTY, GA
AND INCORPORATED AREAS

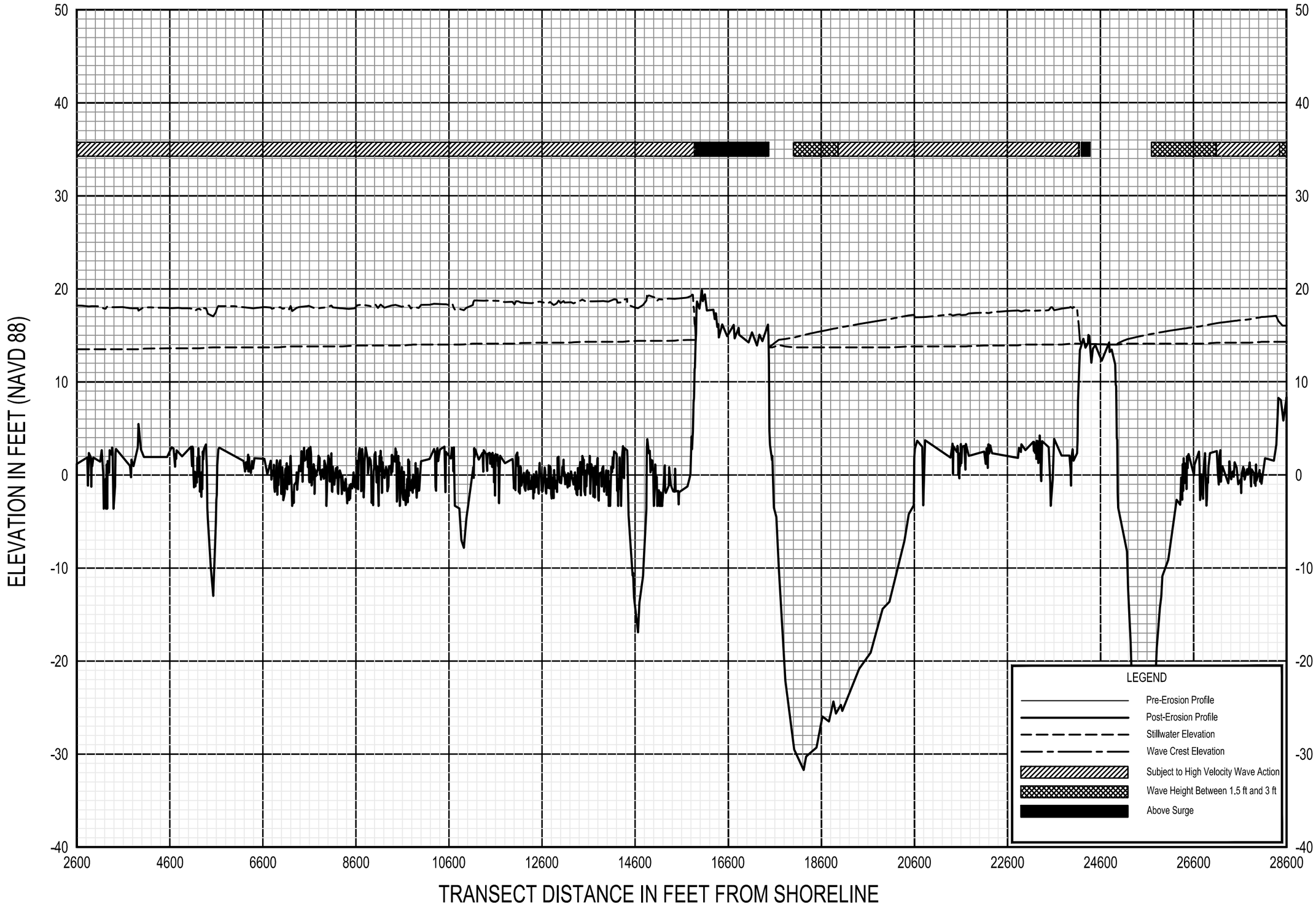

0.2% ANNUAL CHANCE WAVE ENVELOPE

TRANSECT 19

FEDERAL EMERGENCY MANAGEMENT AGENCY

CHATHAM COUNTY, GA
AND INCORPORATED AREAS

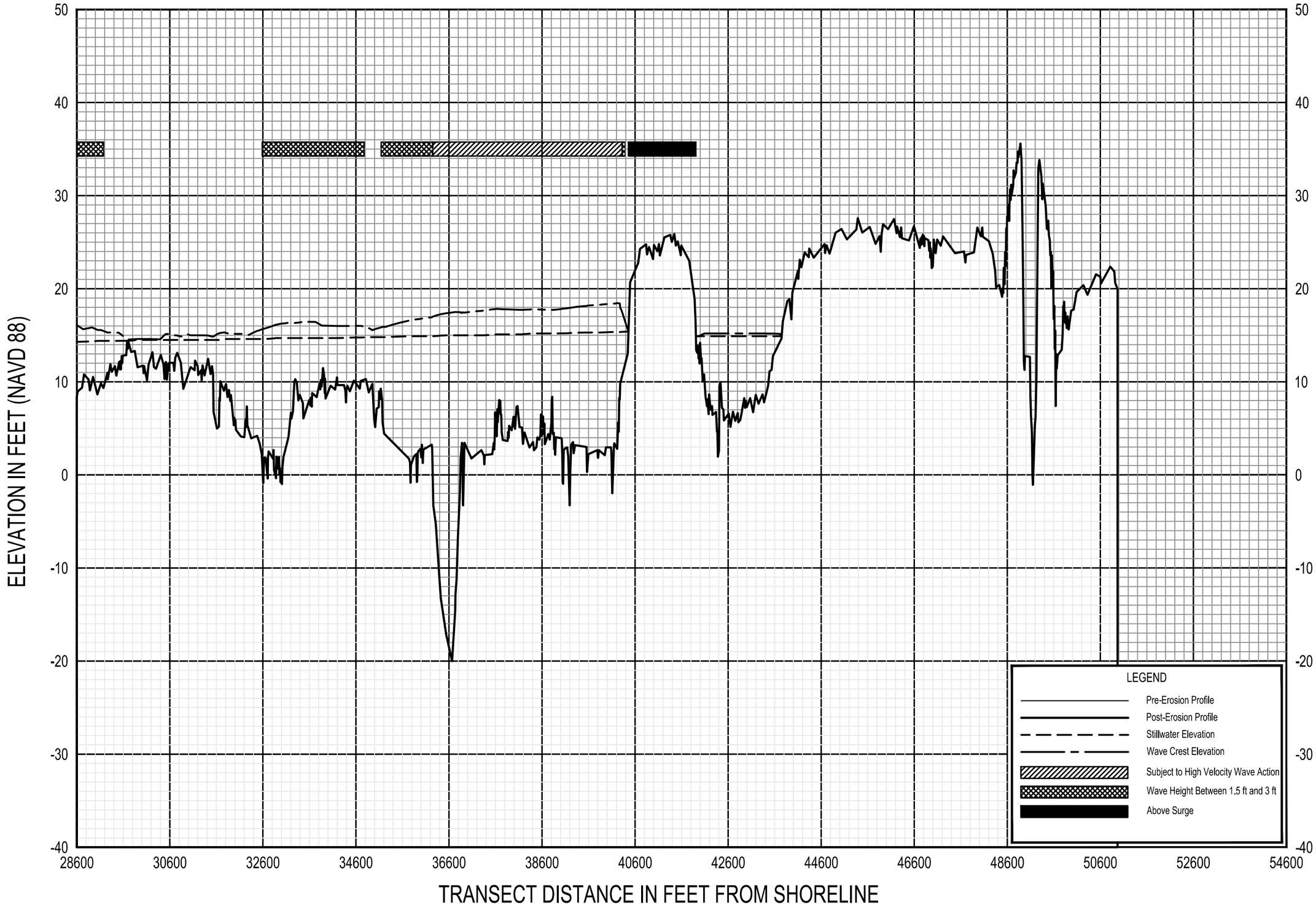

0.2% ANNUAL CHANCE WAVE ENVELOPE

TRANSECT 19

FEDERAL EMERGENCY MANAGEMENT AGENCY

CHATHAM COUNTY, GA
AND INCORPORATED AREAS

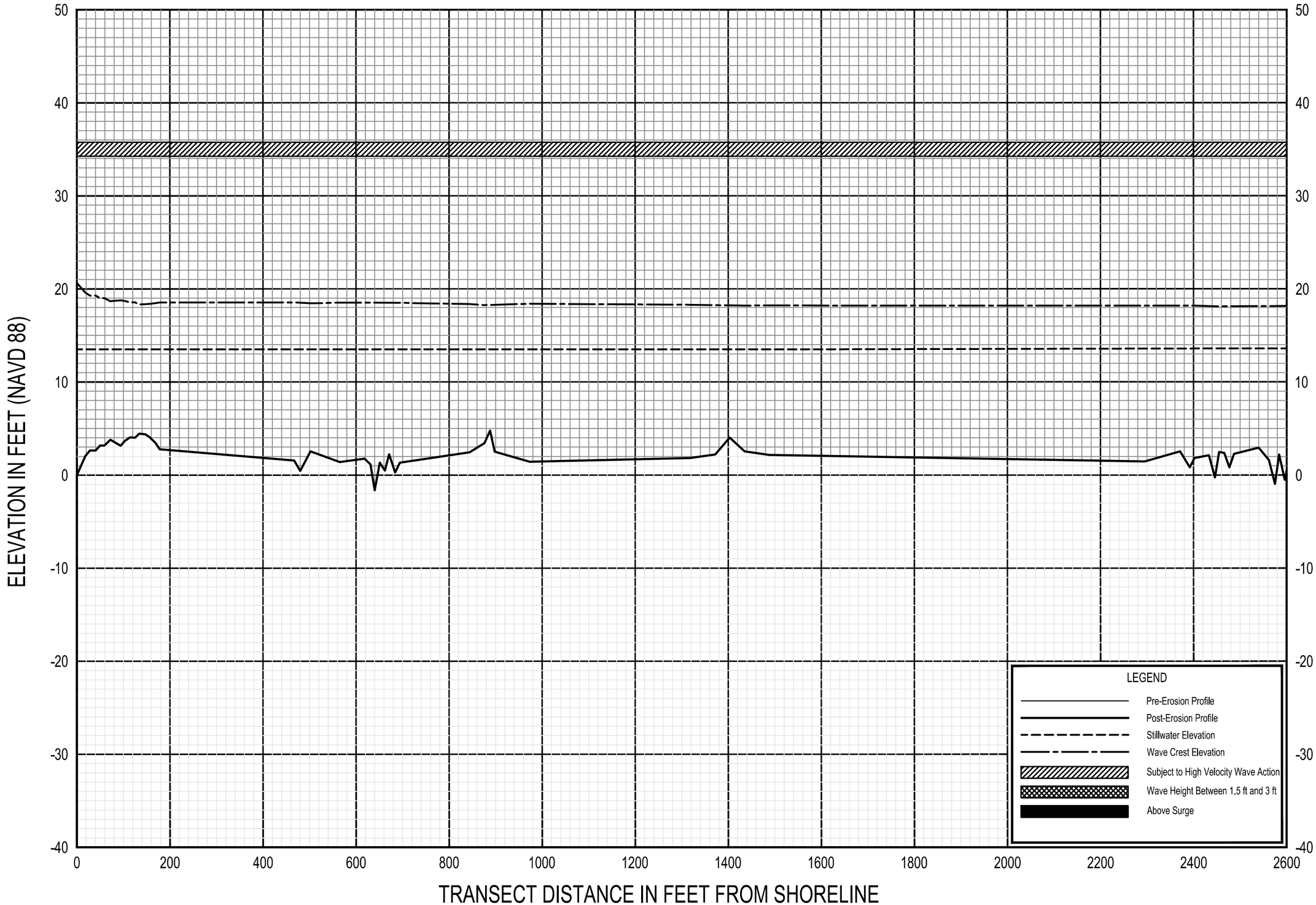

0.2% ANNUAL CHANCE WAVE ENVELOPE

TRANSECT 20

FEDERAL EMERGENCY MANAGEMENT AGENCY

CHATHAM COUNTY, GA
AND INCORPORATED AREAS

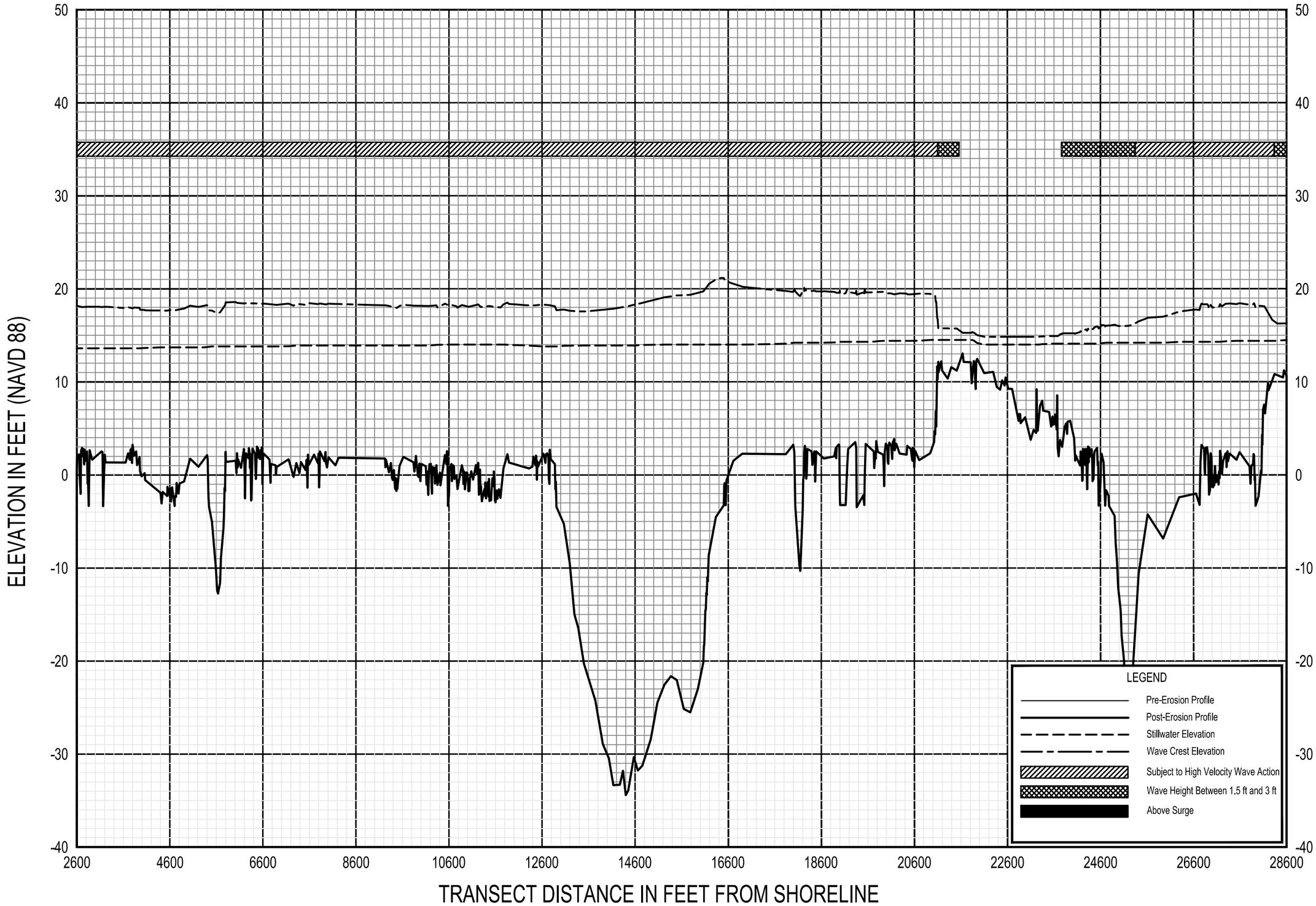

0.2% ANNUAL CHANCE WAVE ENVELOPE

TRANSECT 20

FEDERAL EMERGENCY MANAGEMENT AGENCY

CHATHAM COUNTY, GA
AND INCORPORATED AREAS

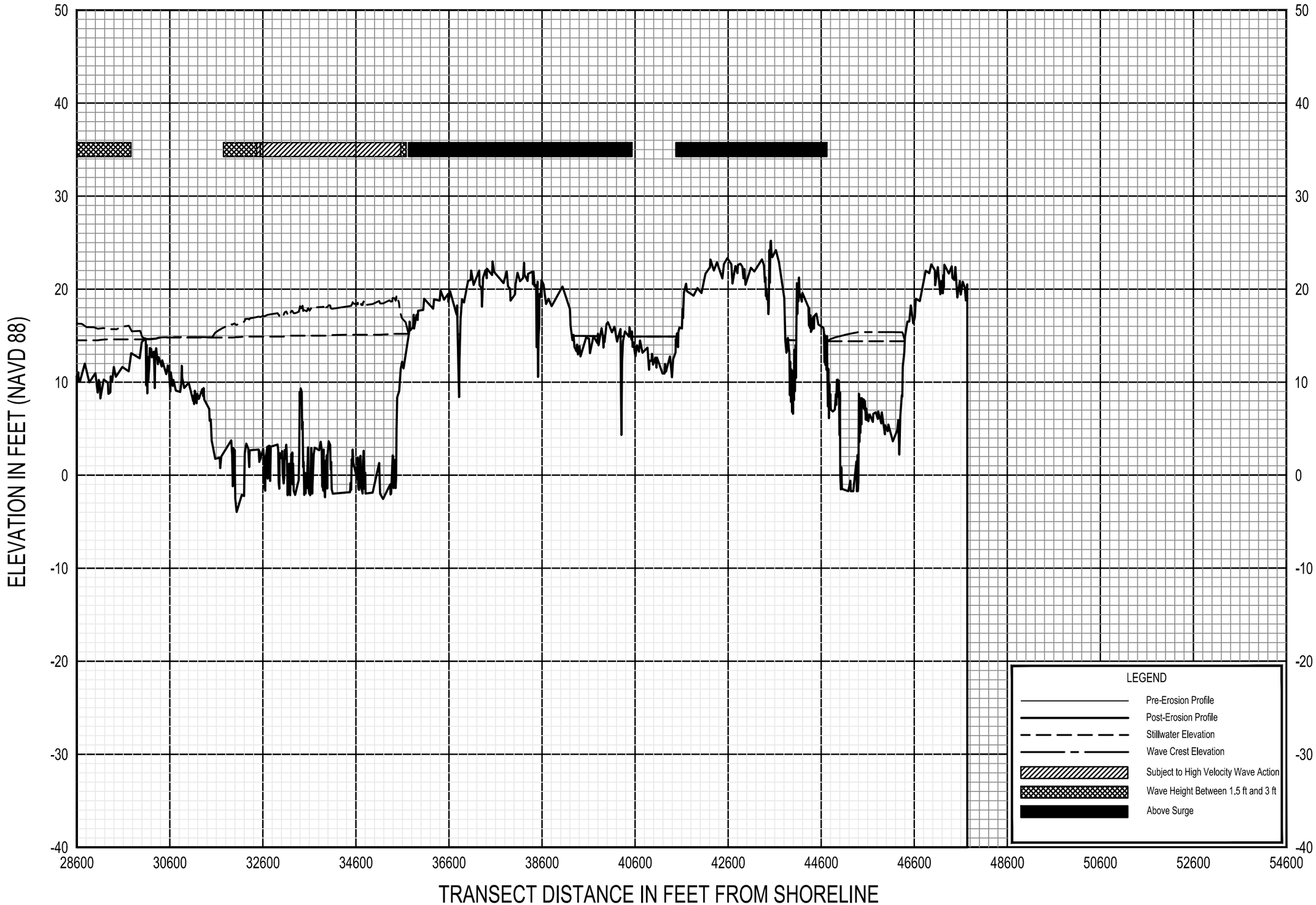

0.2% ANNUAL CHANCE WAVE ENVELOPE

TRANSECT 20

FEDERAL EMERGENCY MANAGEMENT AGENCY

CHATHAM COUNTY, GA
AND INCORPORATED AREAS

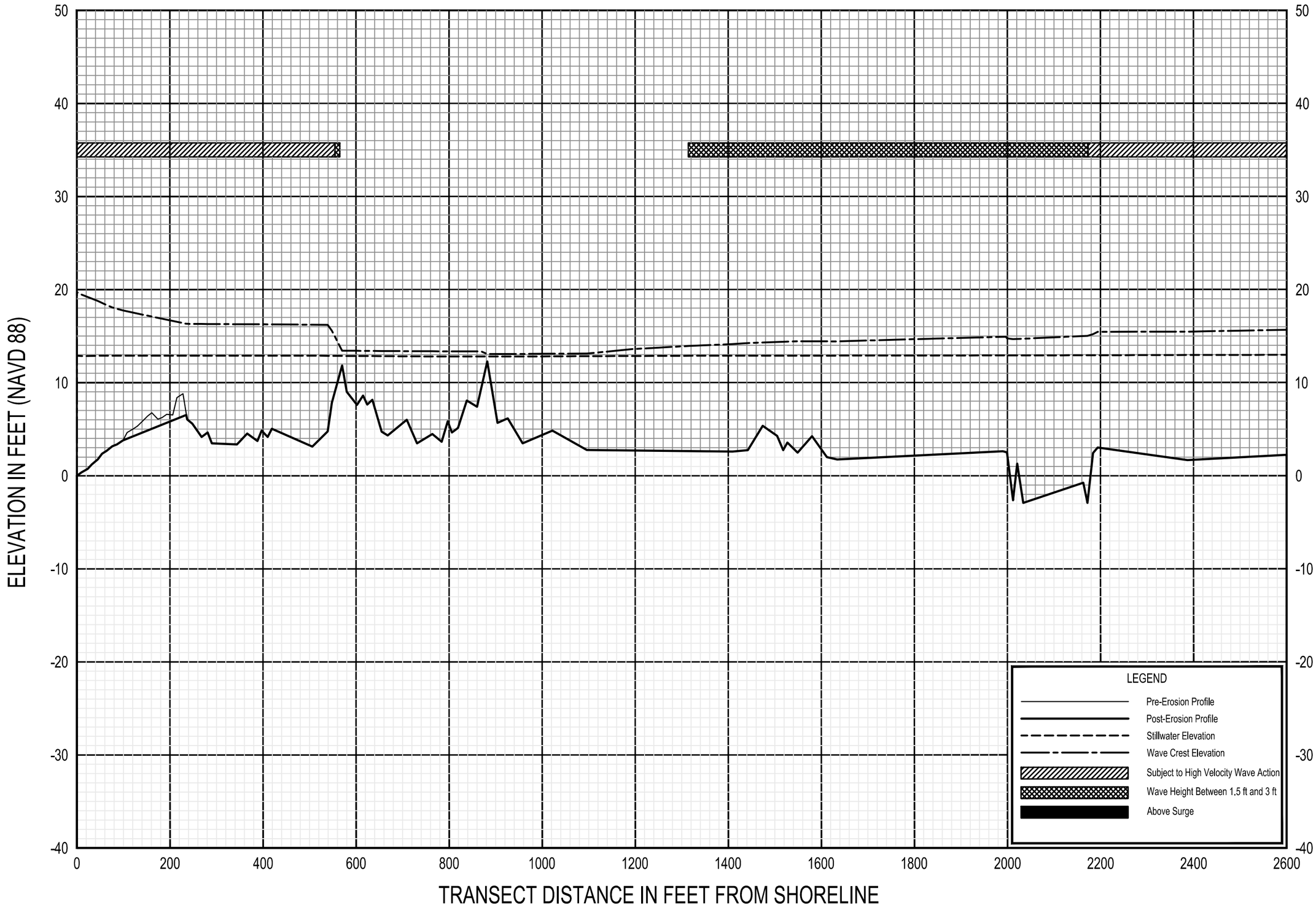

0.2% ANNUAL CHANCE WAVE ENVELOPE

TRANSECT 21

FEDERAL EMERGENCY MANAGEMENT AGENCY

CHATHAM COUNTY, GA
AND INCORPORATED AREAS

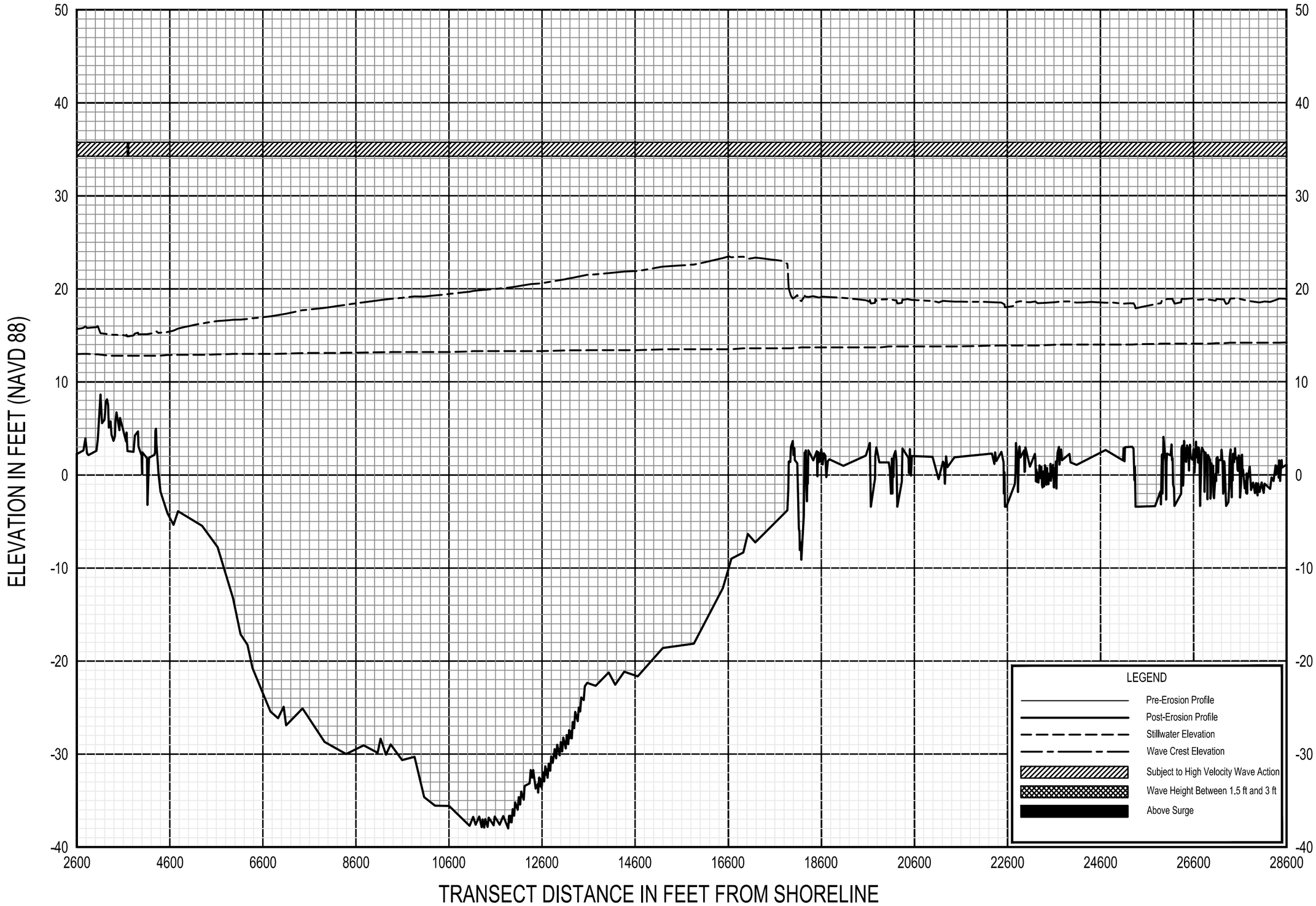

0.2% ANNUAL CHANCE WAVE ENVELOPE

TRANSECT 21

FEDERAL EMERGENCY MANAGEMENT AGENCY

CHATHAM COUNTY, GA
AND INCORPORATED AREAS

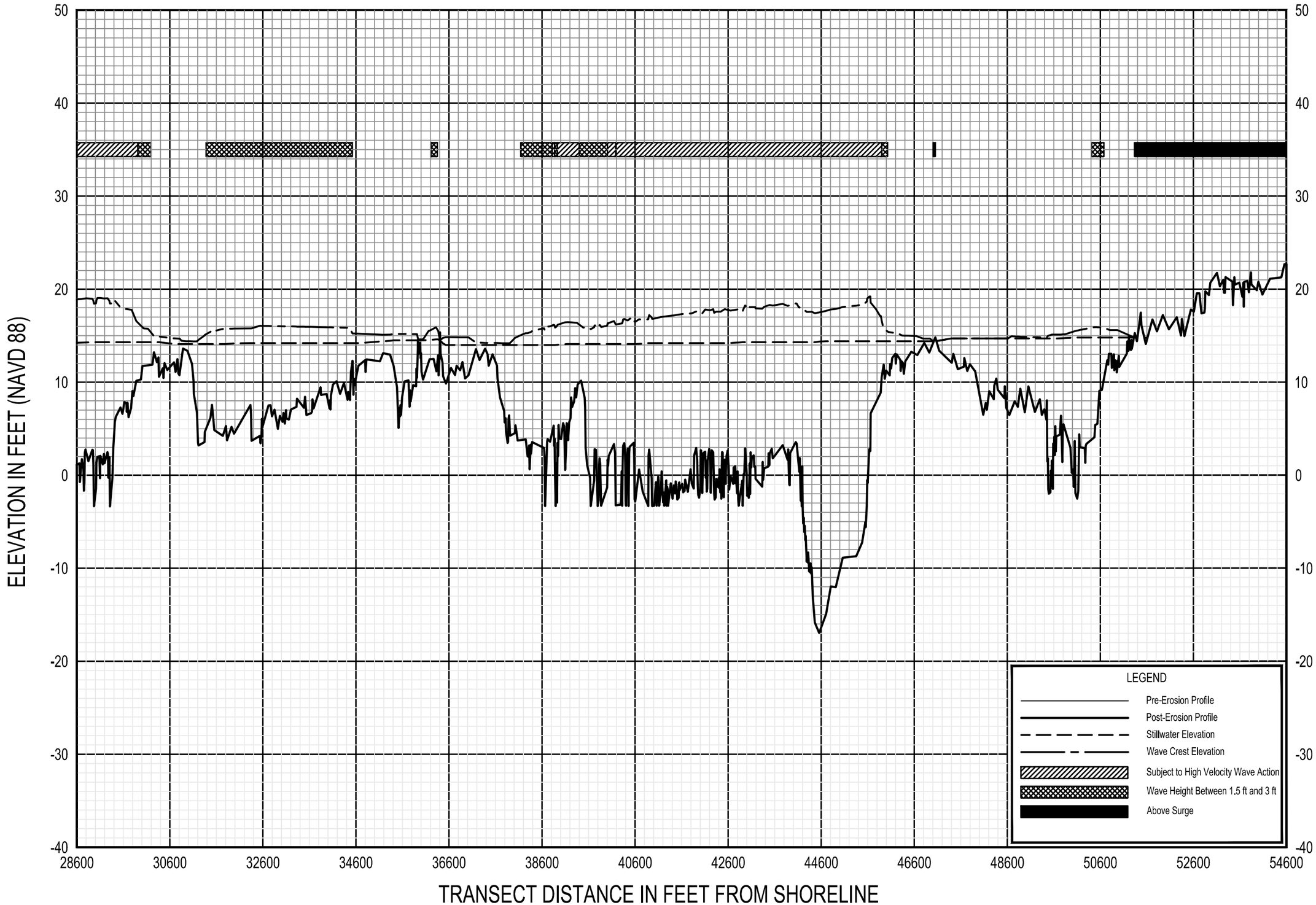

0.2% ANNUAL CHANCE WAVE ENVELOPE

TRANSECT 21

FEDERAL EMERGENCY MANAGEMENT AGENCY

CHATHAM COUNTY, GA
AND INCORPORATED AREAS

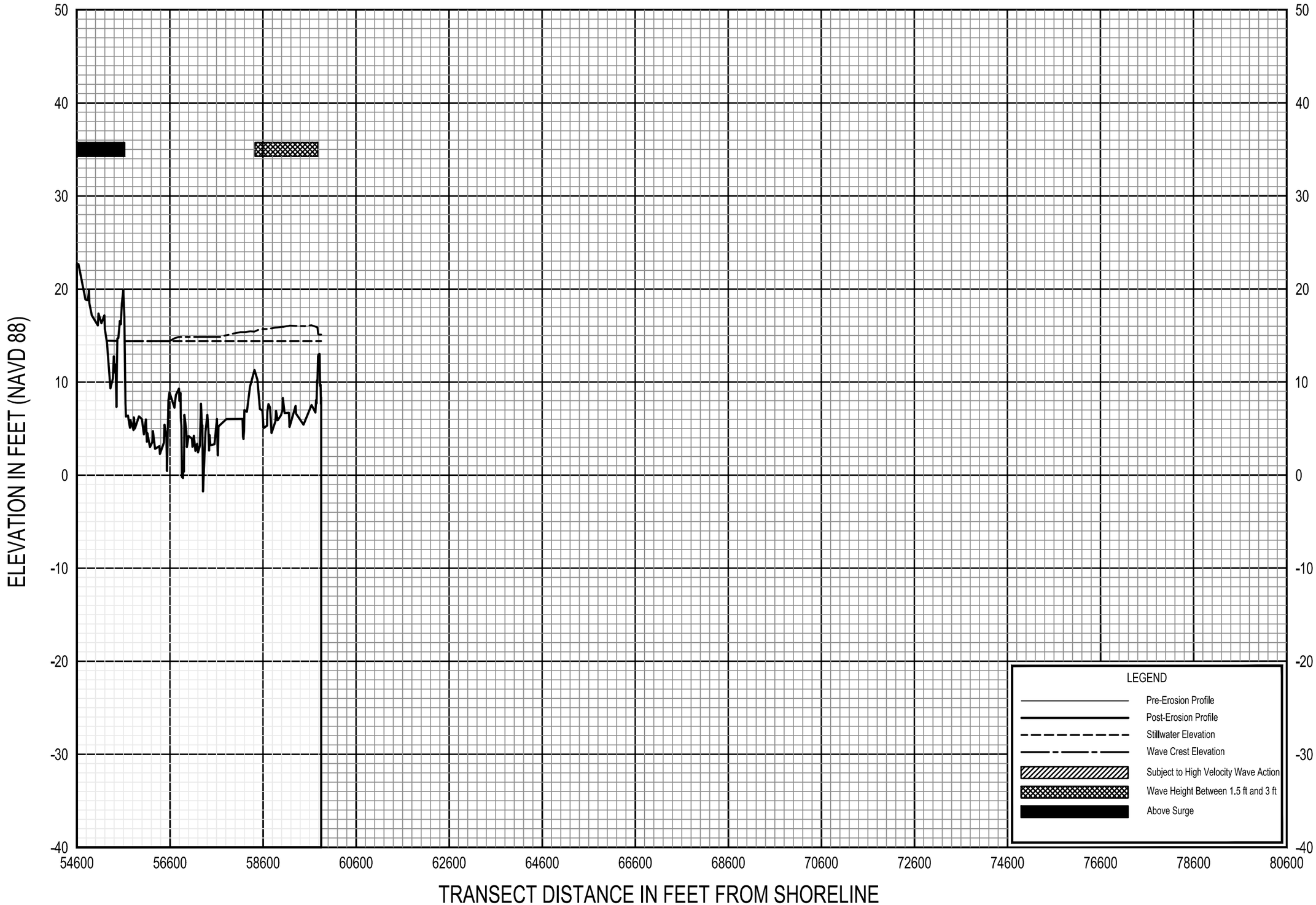

0.2% ANNUAL CHANCE WAVE ENVELOPE

TRANSECT 21

FEDERAL EMERGENCY MANAGEMENT AGENCY

CHATHAM COUNTY, GA
AND INCORPORATED AREAS

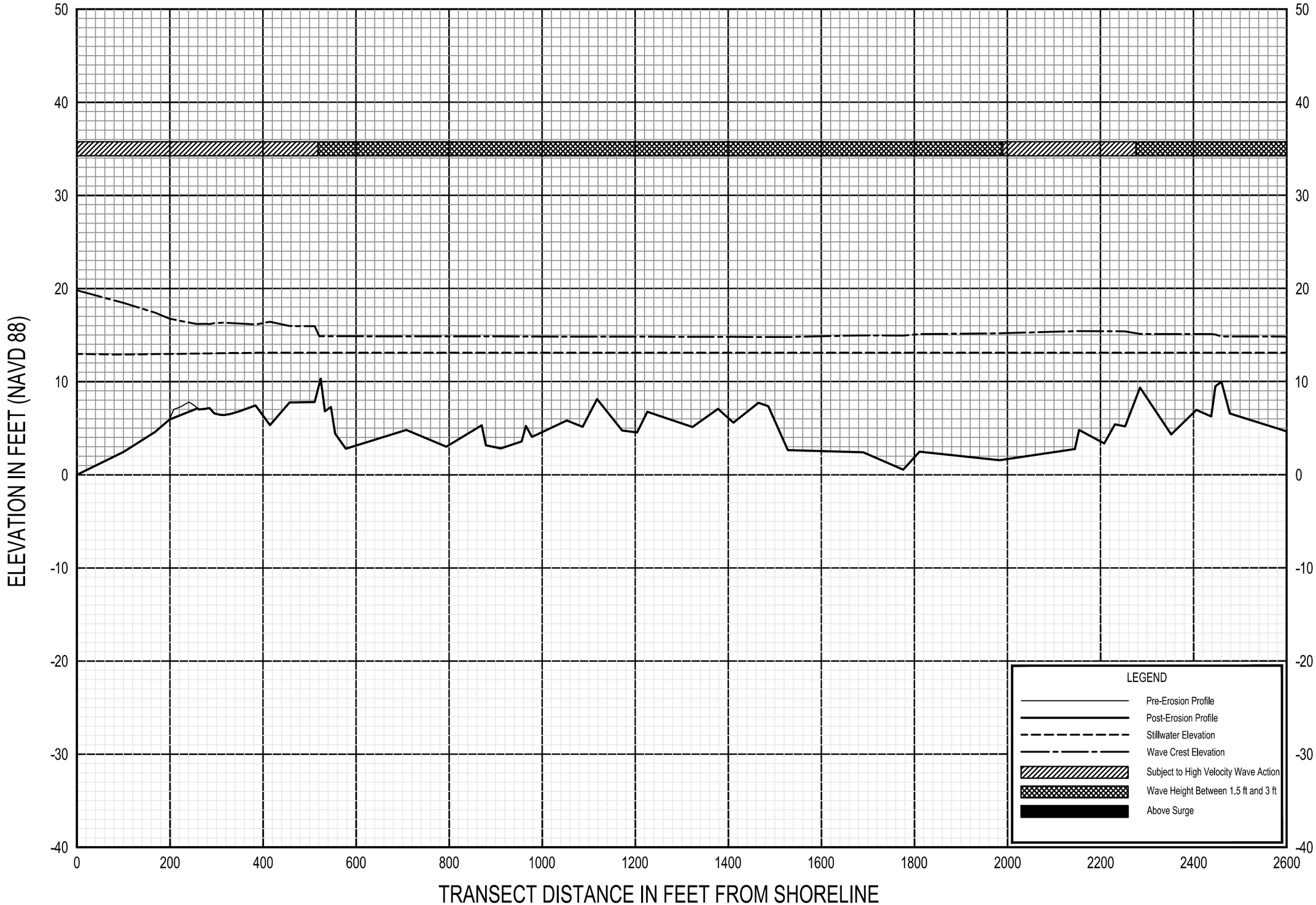

0.2% ANNUAL CHANCE WAVE ENVELOPE

TRANSECT 22

FEDERAL EMERGENCY MANAGEMENT AGENCY

CHATHAM COUNTY, GA
AND INCORPORATED AREAS

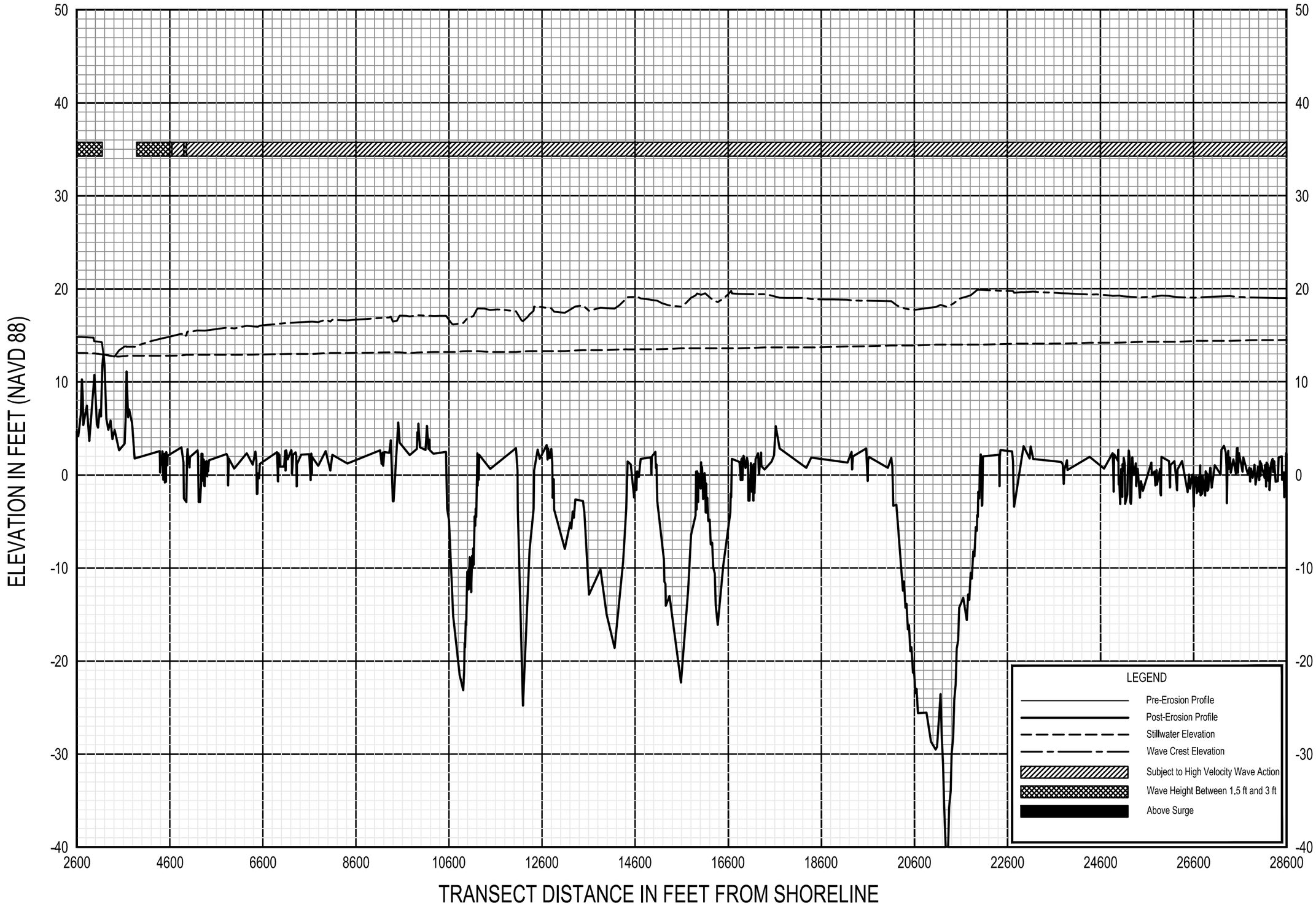

0.2% ANNUAL CHANCE WAVE ENVELOPE

TRANSECT 22

FEDERAL EMERGENCY MANAGEMENT AGENCY

CHATHAM COUNTY, GA
AND INCORPORATED AREAS

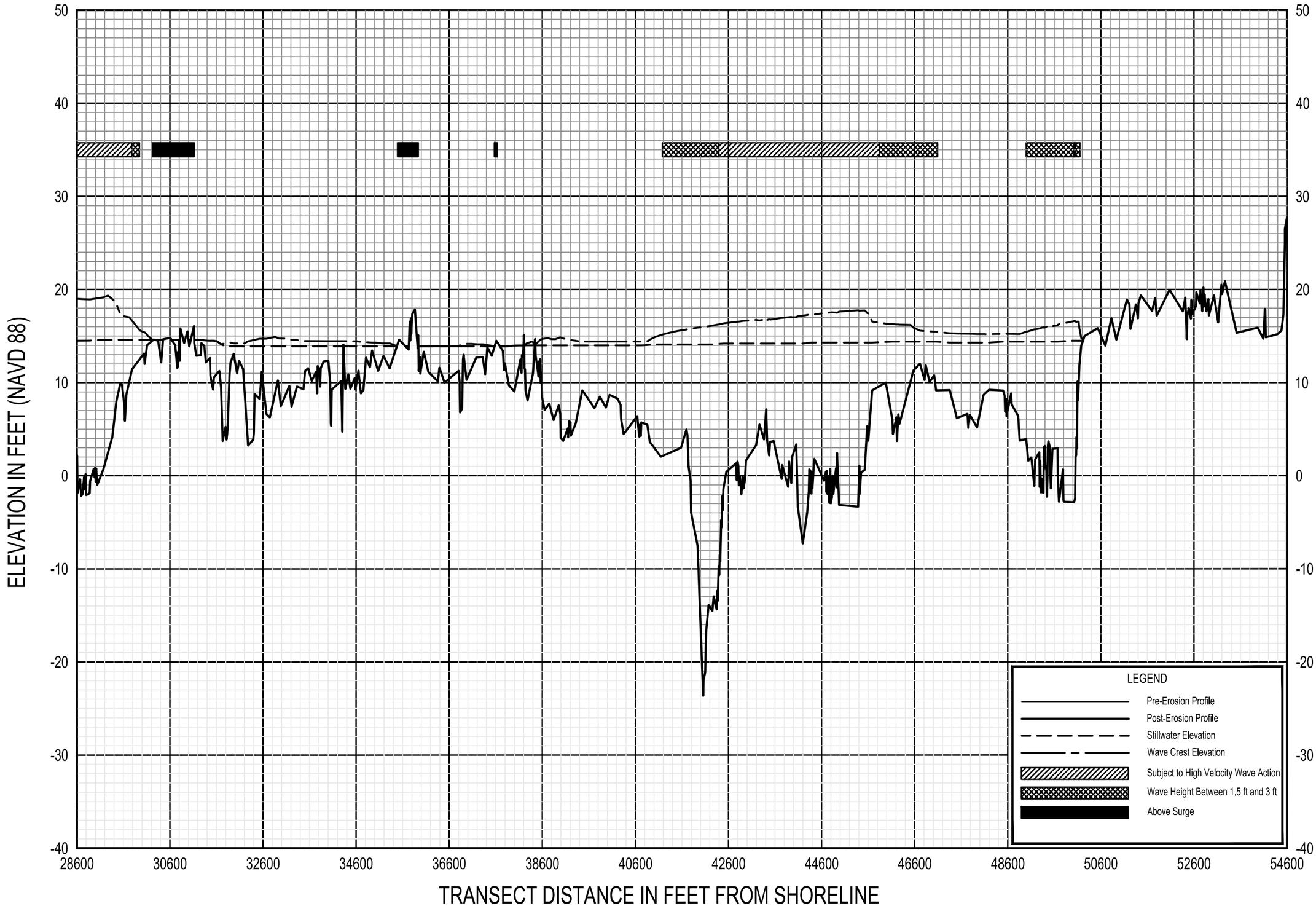

0.2% ANNUAL CHANCE WAVE ENVELOPE

TRANSECT 22

FEDERAL EMERGENCY MANAGEMENT AGENCY

CHATHAM COUNTY, GA
AND INCORPORATED AREAS

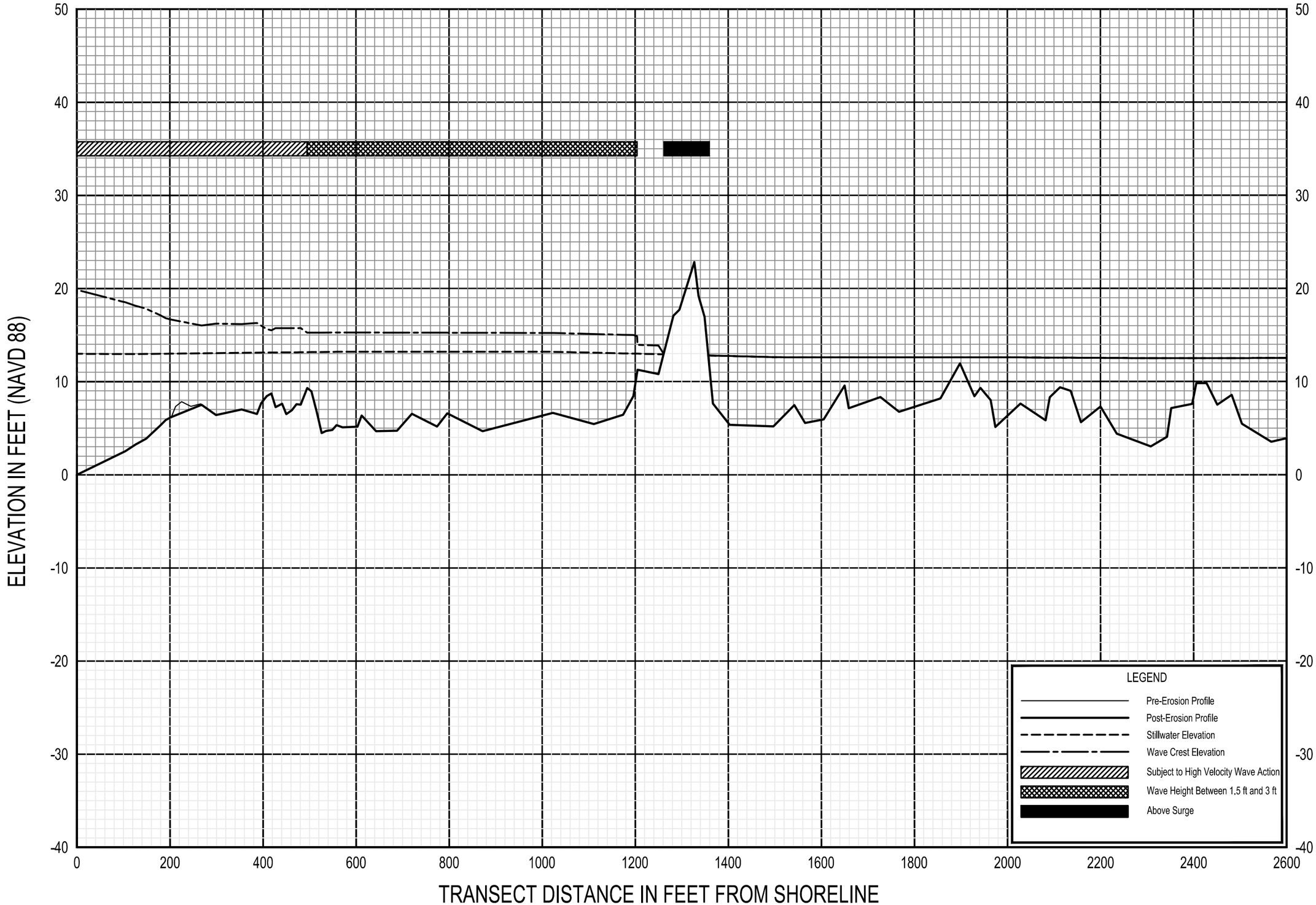

0.2% ANNUAL CHANCE WAVE ENVELOPE

TRANSECT 23

FEDERAL EMERGENCY MANAGEMENT AGENCY

CHATHAM COUNTY, GA
AND INCORPORATED AREAS

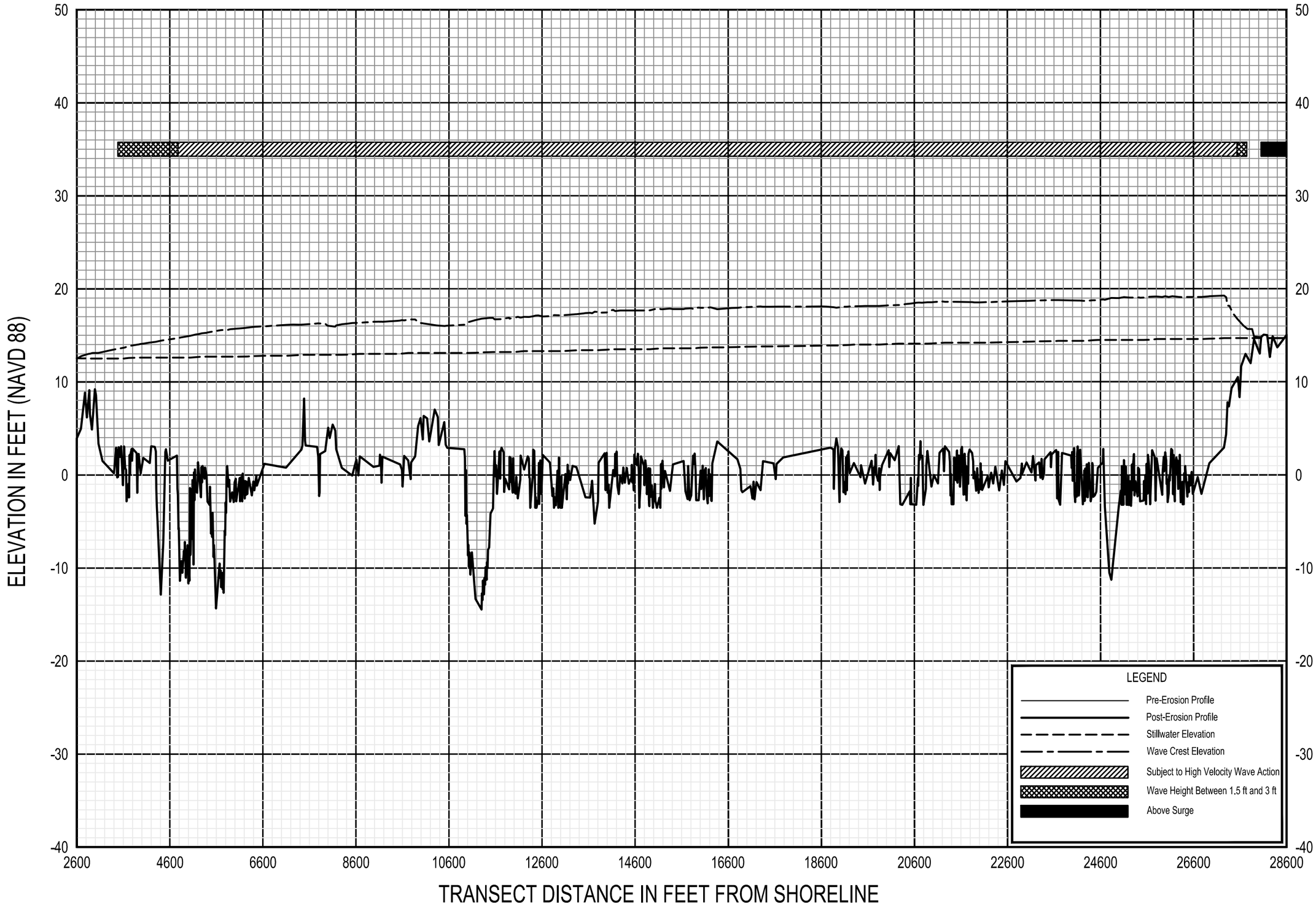

0.2% ANNUAL CHANCE WAVE ENVELOPE

TRANSECT 23

FEDERAL EMERGENCY MANAGEMENT AGENCY

CHATHAM COUNTY, GA
AND INCORPORATED AREAS

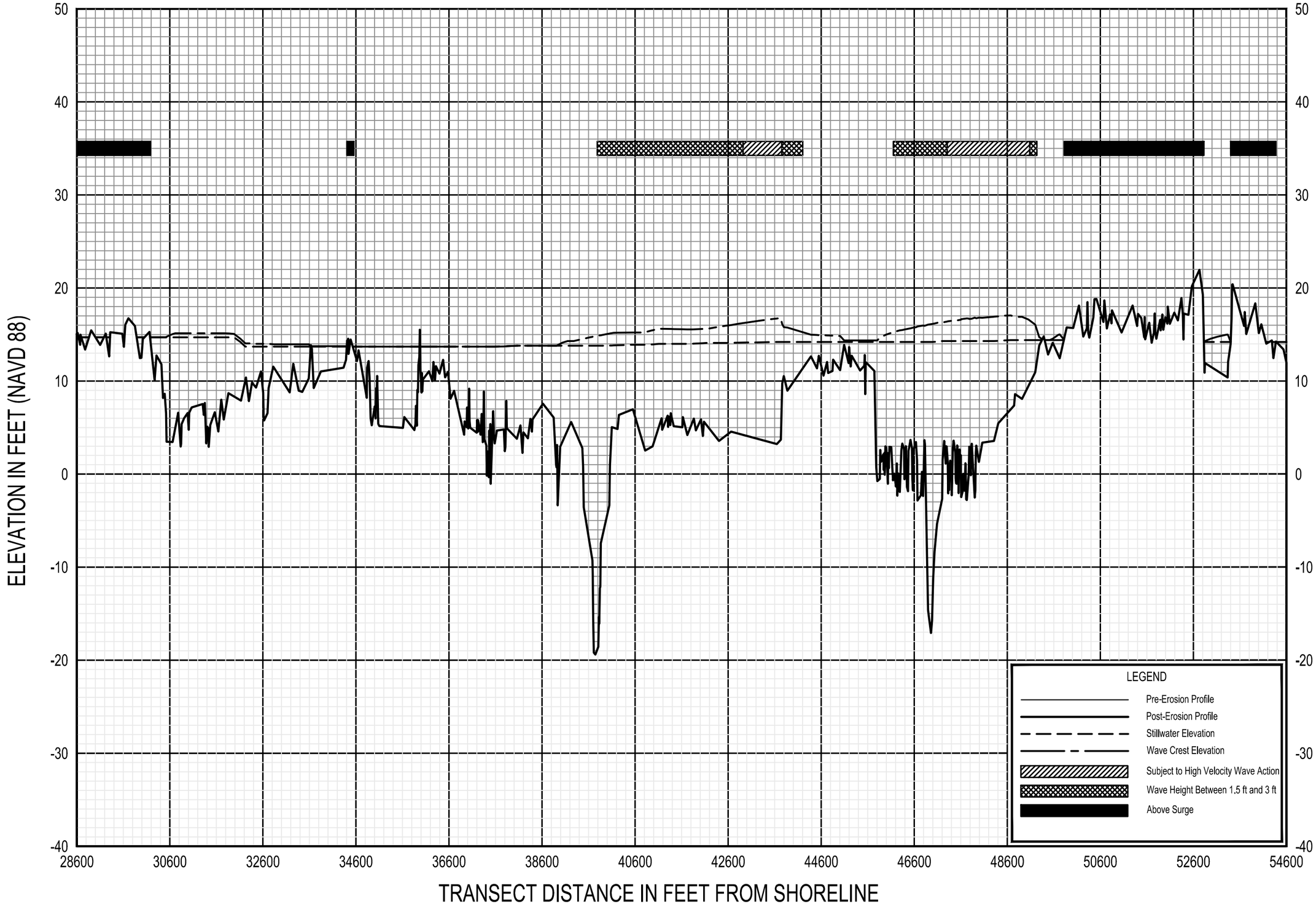

0.2% ANNUAL CHANCE WAVE ENVELOPE

TRANSECT 23

FEDERAL EMERGENCY MANAGEMENT AGENCY

CHATHAM COUNTY, GA
AND INCORPORATED AREAS

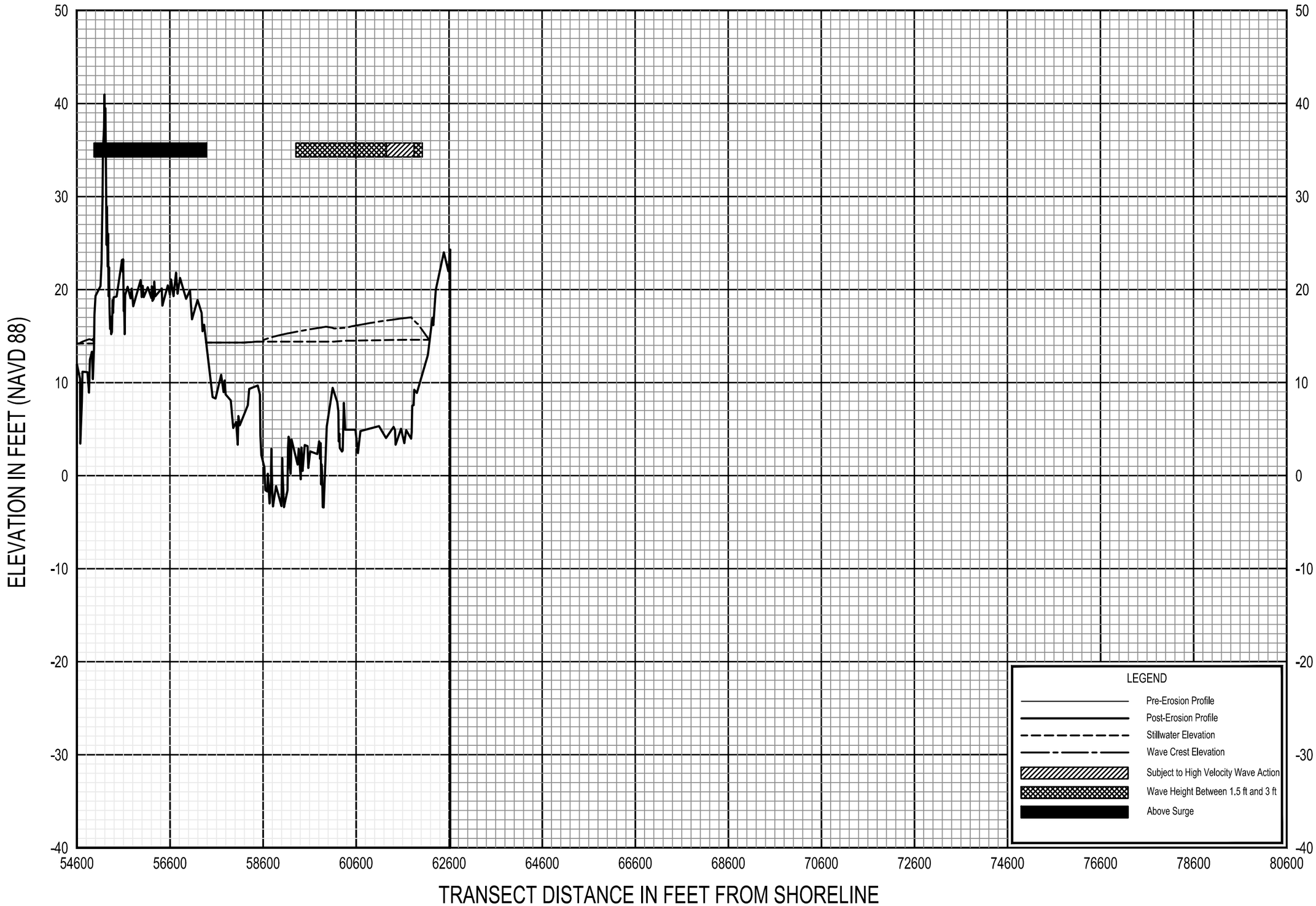

0.2% ANNUAL CHANCE WAVE ENVELOPE

TRANSECT 23

FEDERAL EMERGENCY MANAGEMENT AGENCY

CHATHAM COUNTY, GA
AND INCORPORATED AREAS