FLOOD INSURANCE STUDY

FEDERAL EMERGENCY MANAGEMENT AGENCY

VOLUME 3 OF 3

McINTOSH COUNTY, GEORGIA

AND INCORPORATED AREAS

COMMUNITY NAME	COMMUNITY NUMBER
DARIEN, CITY OF	130131
McINTOSH COUNTY, UNINCORPORATED AREAS	130130

FEMA

REVISED:

PRELIMINARY
2/15/2016

FLOOD INSURANCE STUDY NUMBER
13191CV003B

Version Number 2.3.2.1

TABLE OF CONTENTS
Volume 1

		Page
SECTION 1.0 – INTRODUCTION		**1**
1.1	The National Flood Insurance Program	1
1.2	Purpose of this Flood Insurance Study Report	2
1.3	Jurisdictions Included in the Flood Insurance Study Project	2
1.4	Considerations for using this Flood Insurance Study Report	4
SECTION 2.0 – FLOODPLAIN MANAGEMENT APPLICATIONS		**14**
2.1	Floodplain Boundaries	14
2.2	Floodways	15
2.3	Base Flood Elevations	23
2.4	Non-Encroachment Zones	23
2.5	Coastal Flood Hazard Areas	24
2.5.1	Water Elevations and the Effects of Waves	24
2.5.2	Floodplain Boundaries and BFEs for Coastal Areas	25
2.5.3	Coastal High Hazard Areas	26
2.5.4	Limit of Moderate Wave Action	27
SECTION 3.0 – INSURANCE APPLICATIONS		**28**
3.1	National Flood Insurance Program Insurance Zones	28
3.2	Coastal Barrier Resources System	28
SECTION 4.0 – AREA STUDIED		**29**
4.1	Basin Description	29
4.2	Principal Flood Problems	30
4.3	Non-Levee Flood Protection Measures	31
4.4	Levees	31
SECTION 5.0 – ENGINEERING METHODS		**31**
5.1	Hydrologic Analyses	32
5.2	Hydraulic Analyses	32
5.3	Coastal Analyses	48
5.3.1	Total Stillwater Elevations	49
5.3.2	Waves	54
5.3.3	Coastal Erosion	54
5.3.4	Wave Hazard Analyses	54
5.4	Alluvial Fan Analyses	63
SECTION 6.0 – MAPPING METHODS		**63**
6.1	Vertical and Horizontal Control	63
6.2	Base Map	64
6.3	Floodplain and Floodway Delineation	65
6.4	Coastal Flood Hazard Mapping	73
6.5	FIRM Revisions	75

TABLE OF CONTENTS – continued
Volume 1 – continued

6.5.1 Letters of Map Amendment 76
6.5.2 Letters of Map Revision Based on Fill 76
6.5.4 Letters of Map Revision 76
6.5.3 Physical Map Revisions 77
6.5.4 Contracted Restudies 77
6.5.5 Community Map History 77

SECTION 7.0 – CONTRACTED STUDIES AND COMMUNITY COORDINATION 79
7.1 Contracted Studies 79
7.2 Community Meetings 84

SECTION 8.0 – ADDITIONAL INFORMATION 86

SECTION 9.0 – BIBLIOGRAPHY AND REFERENCES 87

Figures

Page

Figure 1: FIRM Panel Index 6
Figure 2: FIRM Notes to Users 7
Figure 3: Map Legend for FIRM 10
Figure 4: Floodway Schematic 22
Figure 5: Wave Runup Transect Schematic 25
Figure 6: Coastal Transect Schematic 27
Figure 7: Frequency Discharge-Drainage Area Curves 32
Figure 8: 1% Annual Chance Total Stillwater Elevations for Coastal Areas 49
Figure 9: Transect Location Map 61

Tables

Page

Table 1: Listing of NFIP Jurisdictions 2
Table 2: Flooding Sources Included in this FIS Report 15
Table 3: Flood Zone Designations by Community 28
Table 4: Coastal Barrier Resources System Information 29
Table 5: Basin Characteristics 30
Table 6: Principal Flood Problems 30
Table 7: Historic Flooding Elevations 30
Table 8: Non-Levee Flood Protection Measures 31
Table 9: Levees 31
Table 10: Summary of Discharges 32
Table 11: Summary of Non-Coastal Stillwater Elevations 32
Table 12: Stream Gage Information used to Determine Discharges 32
Table 13: Summary of Hydrologic and Hydraulic Analyses 36

TABLE OF CONTENTS – continued
Volume 1 – continued

Table 14: Roughness Coefficients	46
Table 15: Summary of Coastal Analyses	49
Table 16: Tide Gage Analysis Specifics	52
Table 17: Coastal Transect Parameters	56
Table 18: Summary of Alluvial Fan Analyses	63
Table 19: Results of Alluvial Fan Analyses	63
Table 20: Countywide Vertical Datum Conversion	64
Table 21: Stream-Based Vertical Datum Conversion	64
Table 22: Base Map Sources	65
Table 23: Summary of Topographic Elevation Data used in Mapping	66
Table 24: Floodway Data	72
Table 25: Flood Hazard and Non-Encroachment Data for Selected Streams	73
Table 26: Summary of Coastal Transect Mapping Considerations	74
Table 27: Incorporated Letters of Map Change	77
Table 28: Community Map History	78
Table 29: Summary of Contracted Studies Included in this FIS Report	79
Table 30: Community Meetings	85
Table 31: Map Repositories	86
Table 32: Additional Information	86
Table 33: Bibliography and References	88

Volume 2
Exhibits

Flood Profiles	Panel
Altamaha River	01-04 P

Transect Profiles	Panel
Transect 1	01-04 P
Transect 2	05-08 P
Transect 3	09-12 P
Transect 4	13-16 P
Transect 5	17-19 P
Transect 6	20-22 P
Transect 7	23-26 P
Transect 8	27-30 P
Transect 9	31-34 P
Transect 10	35-38 P
Transect 11	39-42 P
Transect 12	43-46 P

TABLE OF CONTENTS – continued
Volume 2 – continued

Exhibits - continued

Transect Profiles	Panel
Transect 13	47-51 P
Transect 14	52-55 P
Transect 15	56-60 P
Transect 16	61-64 P
Transect 17	65-68 P
Transect 18	69-71 P
Transect 19	72-74 P
Transect 20	75-77 P
Transect 21	78-80 P
Transect 22	81-83 P
Transect 23	84-86 P

Volume 3

Exhibits

Transect Profiles	Panel
Transect 24	87-89 P
Transect 25	90-94 P
Transect 26	95-99 P
Transect 27	100-104 P
Transect 28	105-109 P
Transect 29	110-113 P
Transect 30	114-116 P

Published Separately

Flood Insurance Rate Map (FIRM)

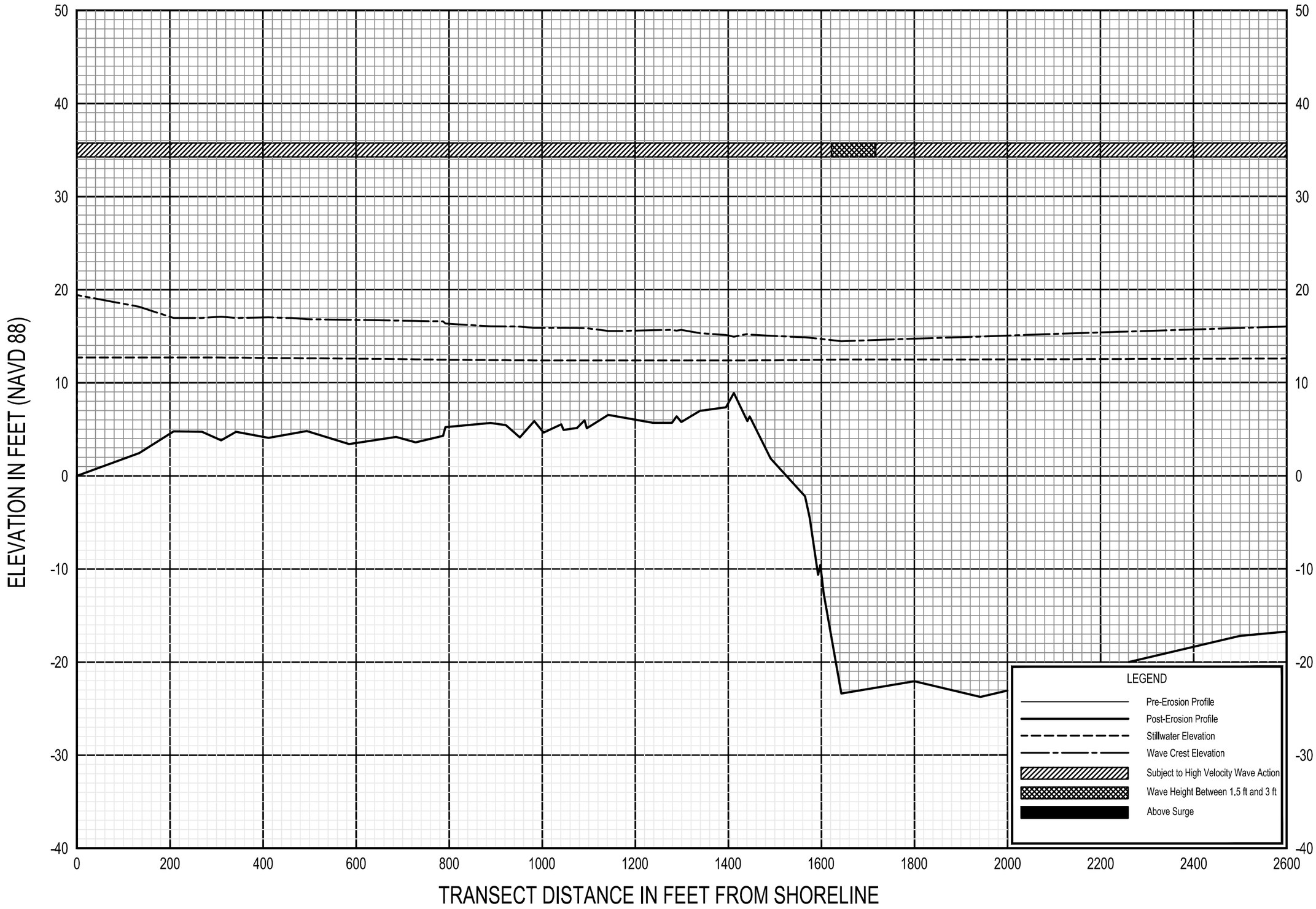

0.2% ANNUAL CHANCE WAVE ENVELOPE

TRANSECT 24

FEDERAL EMERGENCY MANAGEMENT AGENCY

McINTOSH COUNTY, GA
AND INCORPORATED AREAS

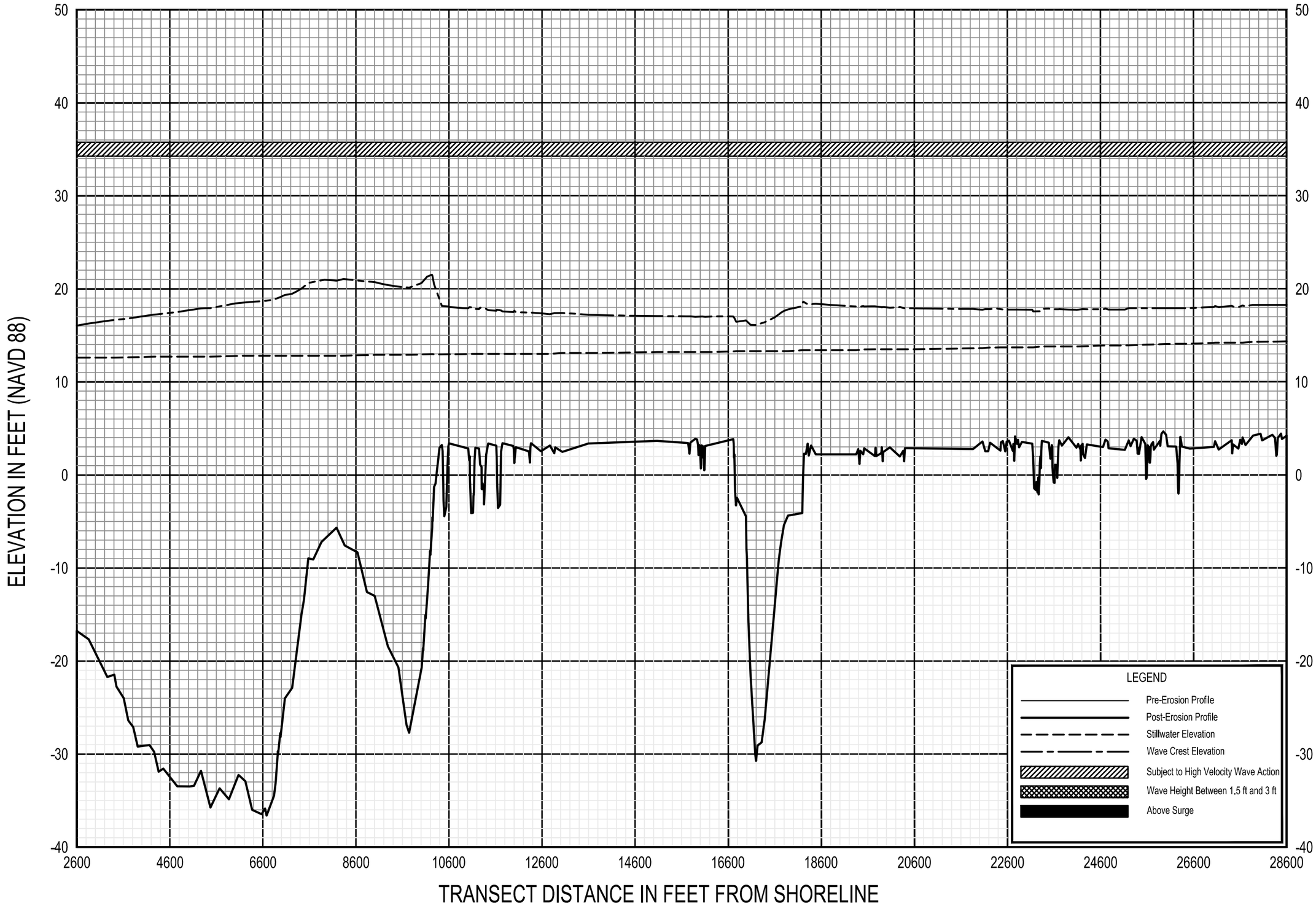

0.2% ANNUAL CHANCE WAVE ENVELOPE

TRANSECT 24

FEDERAL EMERGENCY MANAGEMENT AGENCY

McINTOSH COUNTY, GA
AND INCORPORATED AREAS

88 P

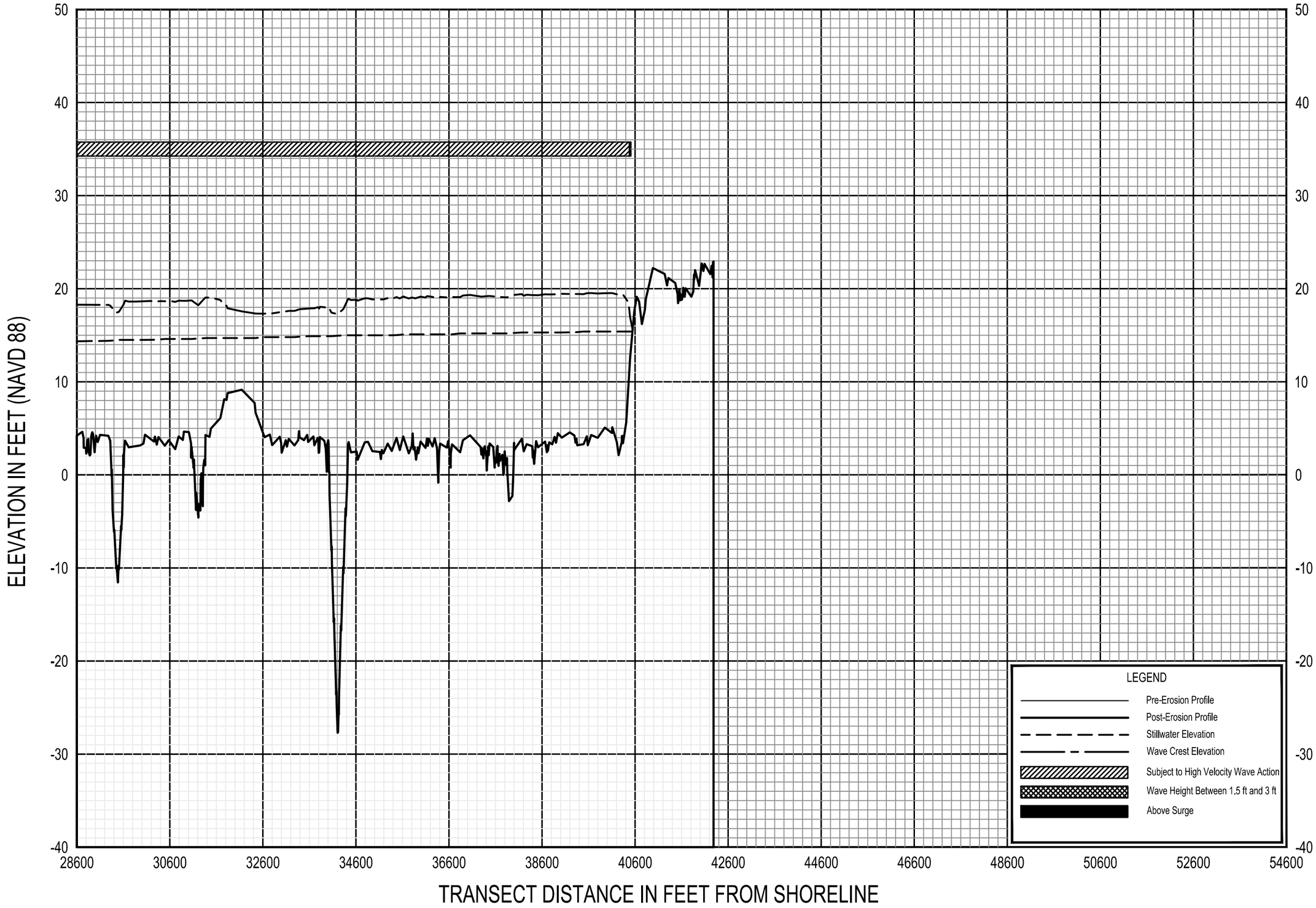

0.2% ANNUAL CHANCE WAVE ENVELOPE

TRANSECT 24

FEDERAL EMERGENCY MANAGEMENT AGENCY

McINTOSH COUNTY, GA
AND INCORPORATED AREAS

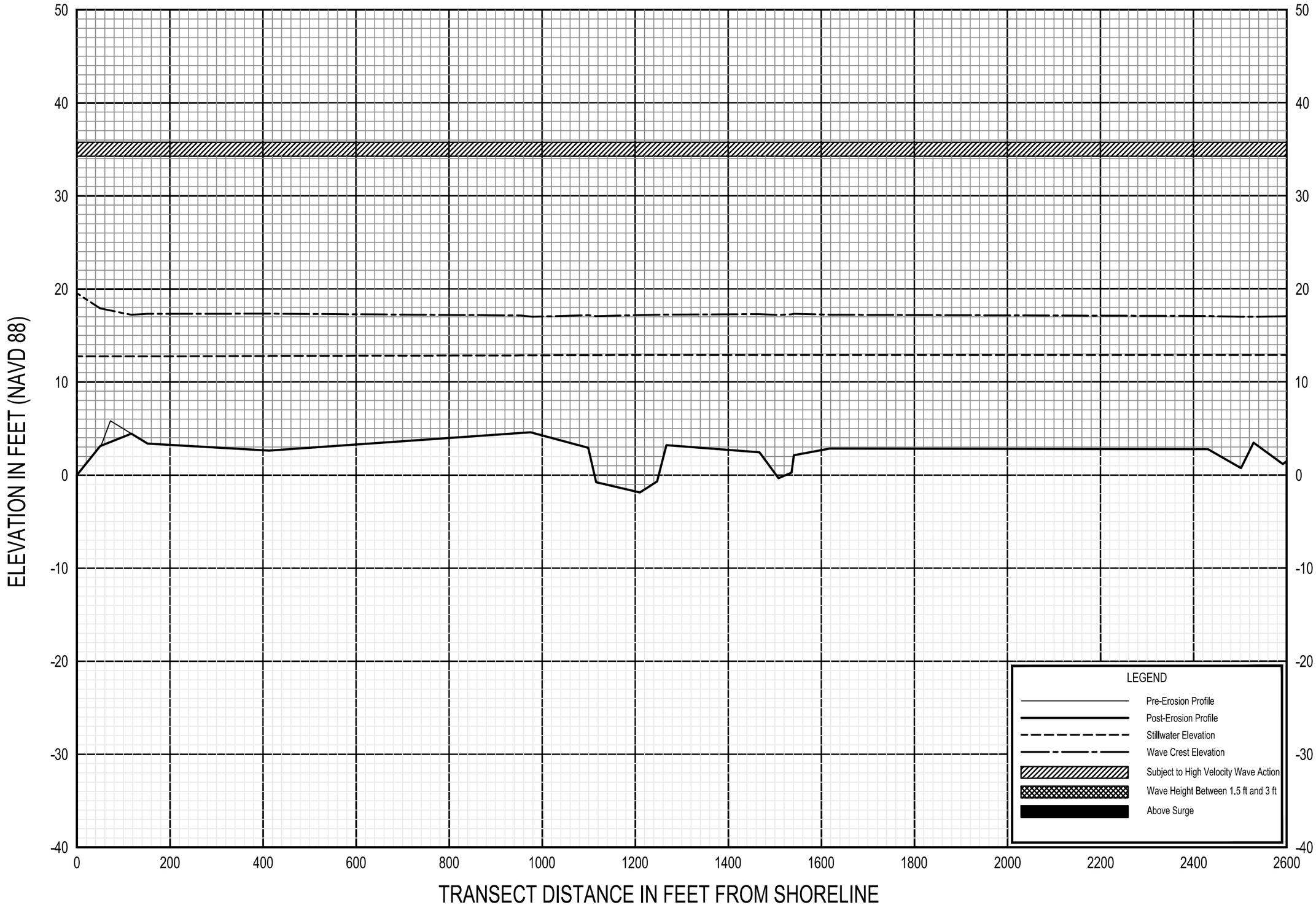

0.2% ANNUAL CHANCE WAVE ENVELOPE

TRANSECT 25

FEDERAL EMERGENCY MANAGEMENT AGENCY

McINTOSH COUNTY, GA
AND INCORPORATED AREAS

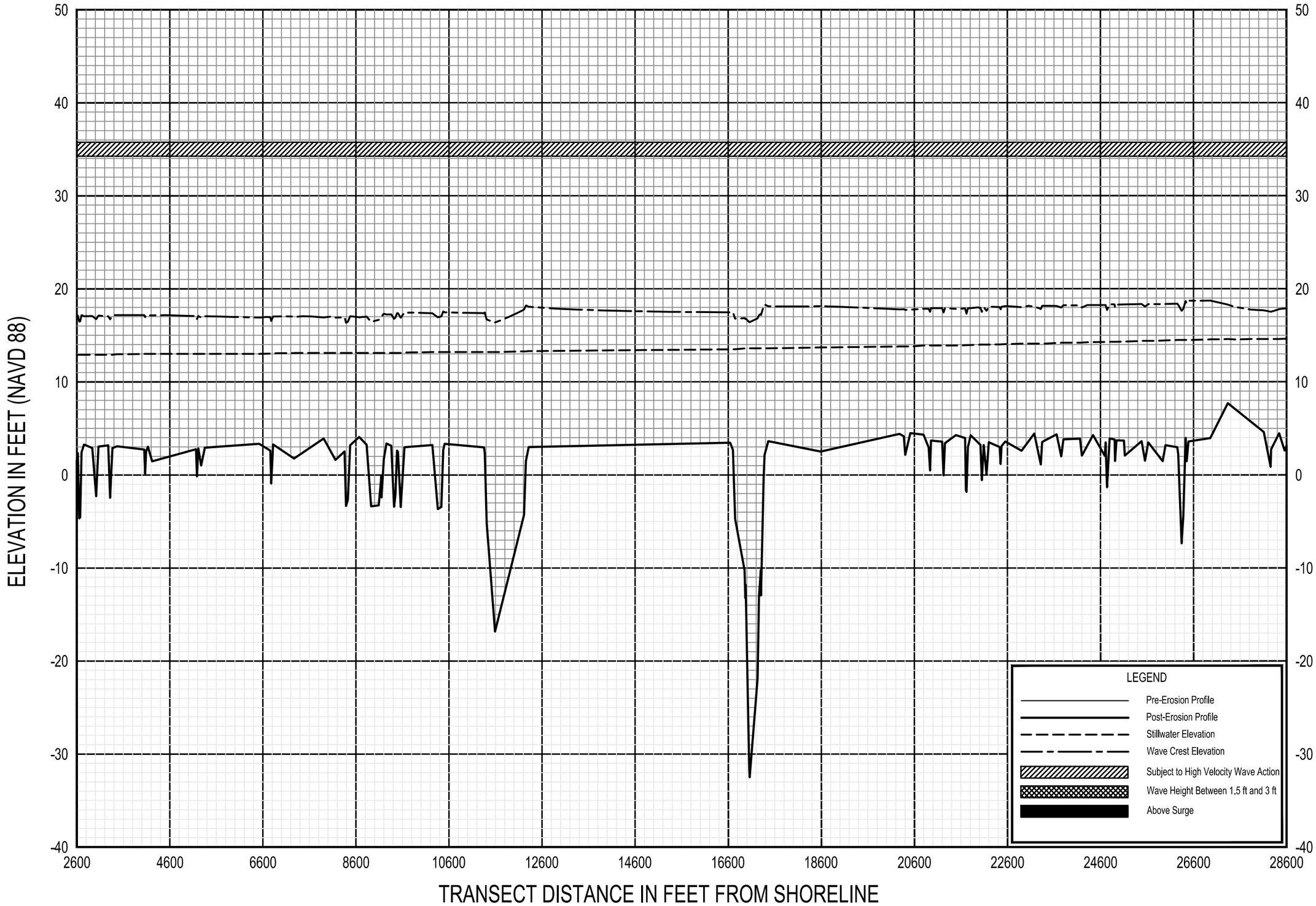

0.2% ANNUAL CHANCE WAVE ENVELOPE

TRANSECT 25

FEDERAL EMERGENCY MANAGEMENT AGENCY

McINTOSH COUNTY, GA
AND INCORPORATED AREAS

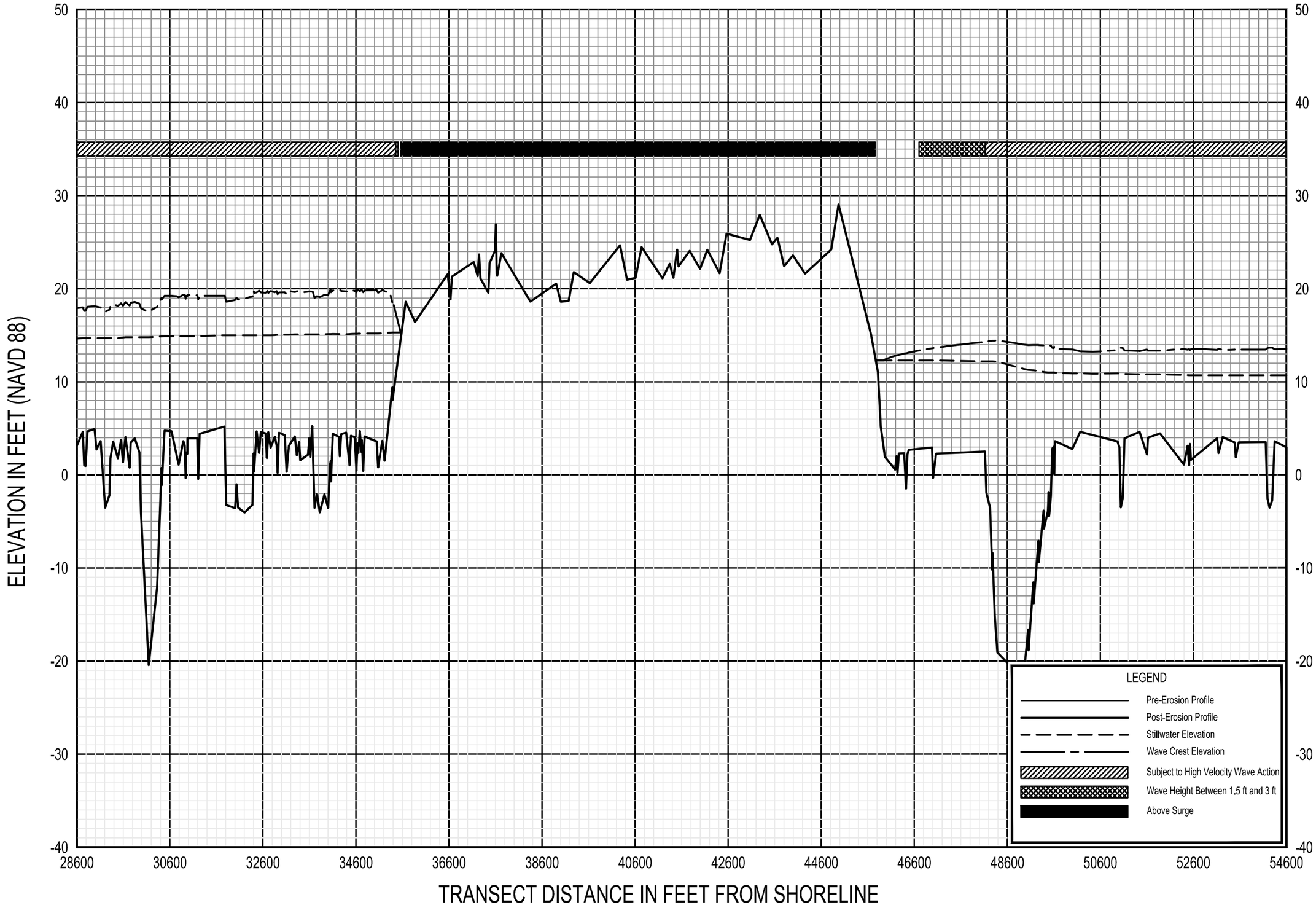

0.2% ANNUAL CHANCE WAVE ENVELOPE

TRANSECT 25

FEDERAL EMERGENCY MANAGEMENT AGENCY

McINTOSH COUNTY, GA
AND INCORPORATED AREAS

92 P

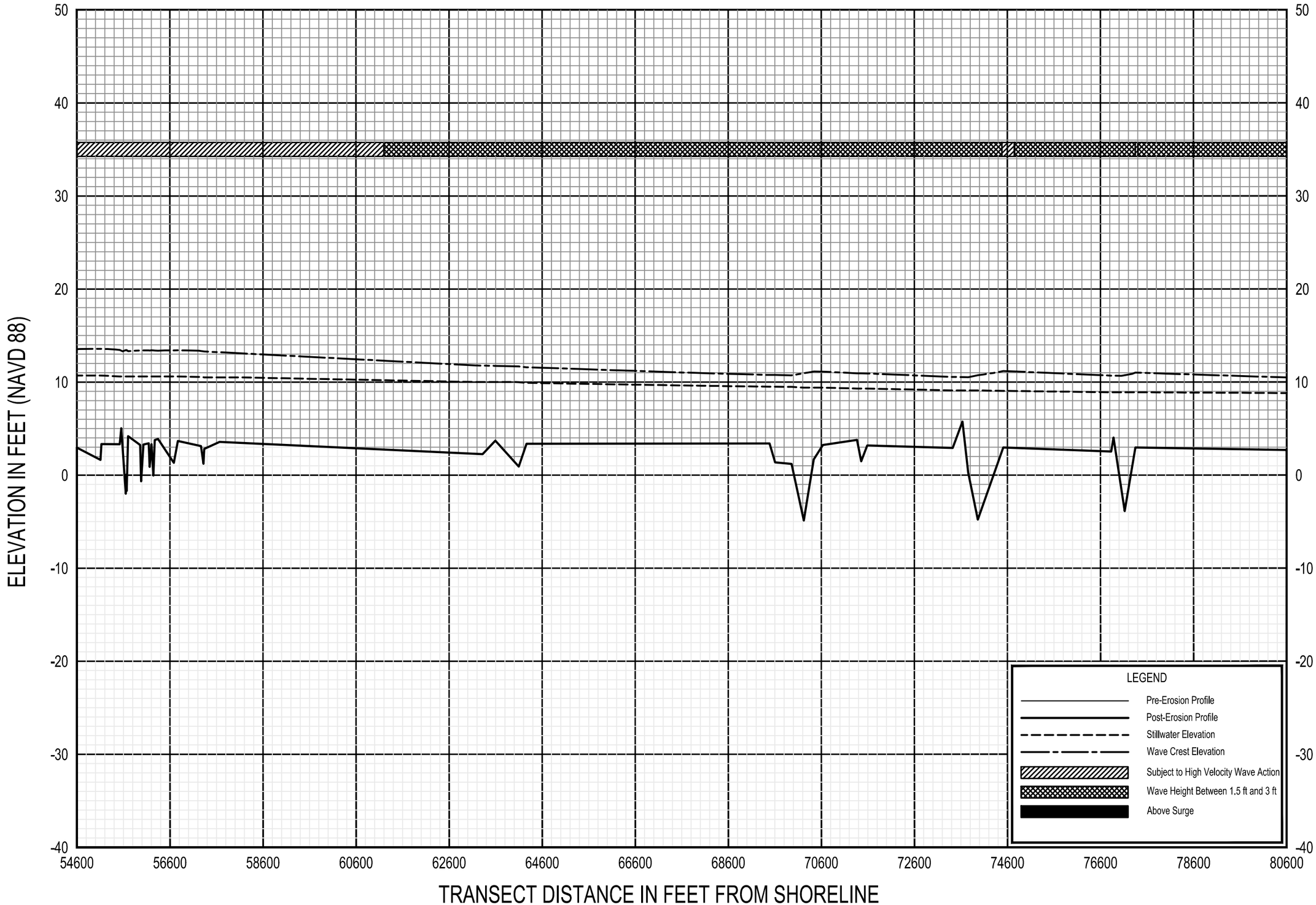

0.2% ANNUAL CHANCE WAVE ENVELOPE

TRANSECT 25

FEDERAL EMERGENCY MANAGEMENT AGENCY

McINTOSH COUNTY, GA
AND INCORPORATED AREAS

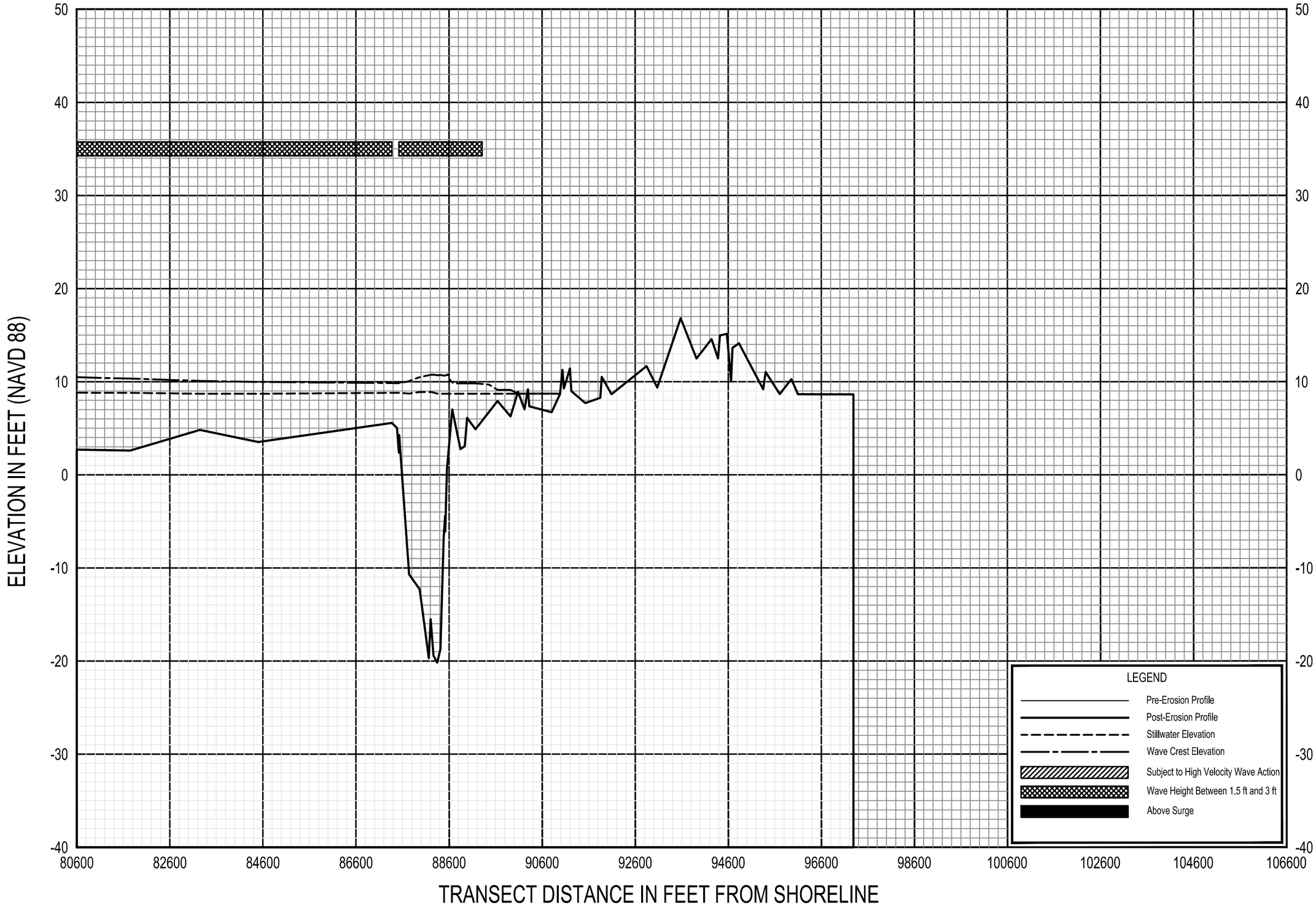

0.2% ANNUAL CHANCE WAVE ENVELOPE

TRANSECT 25

FEDERAL EMERGENCY MANAGEMENT AGENCY

McINTOSH COUNTY, GA
AND INCORPORATED AREAS

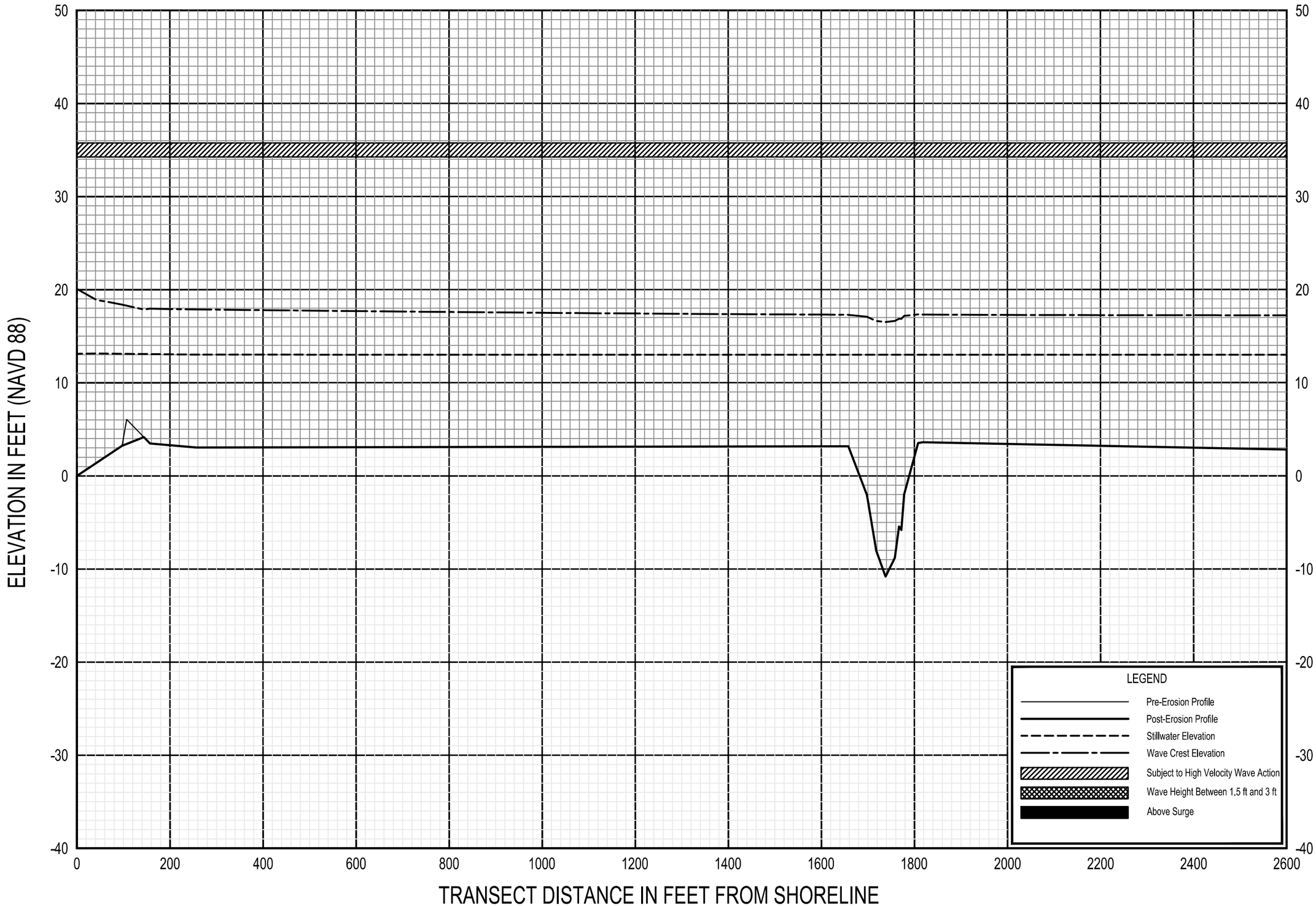

0.2% ANNUAL CHANCE WAVE ENVELOPE

TRANSECT 26

FEDERAL EMERGENCY MANAGEMENT AGENCY

McINTOSH COUNTY, GA
AND INCORPORATED AREAS

95 P

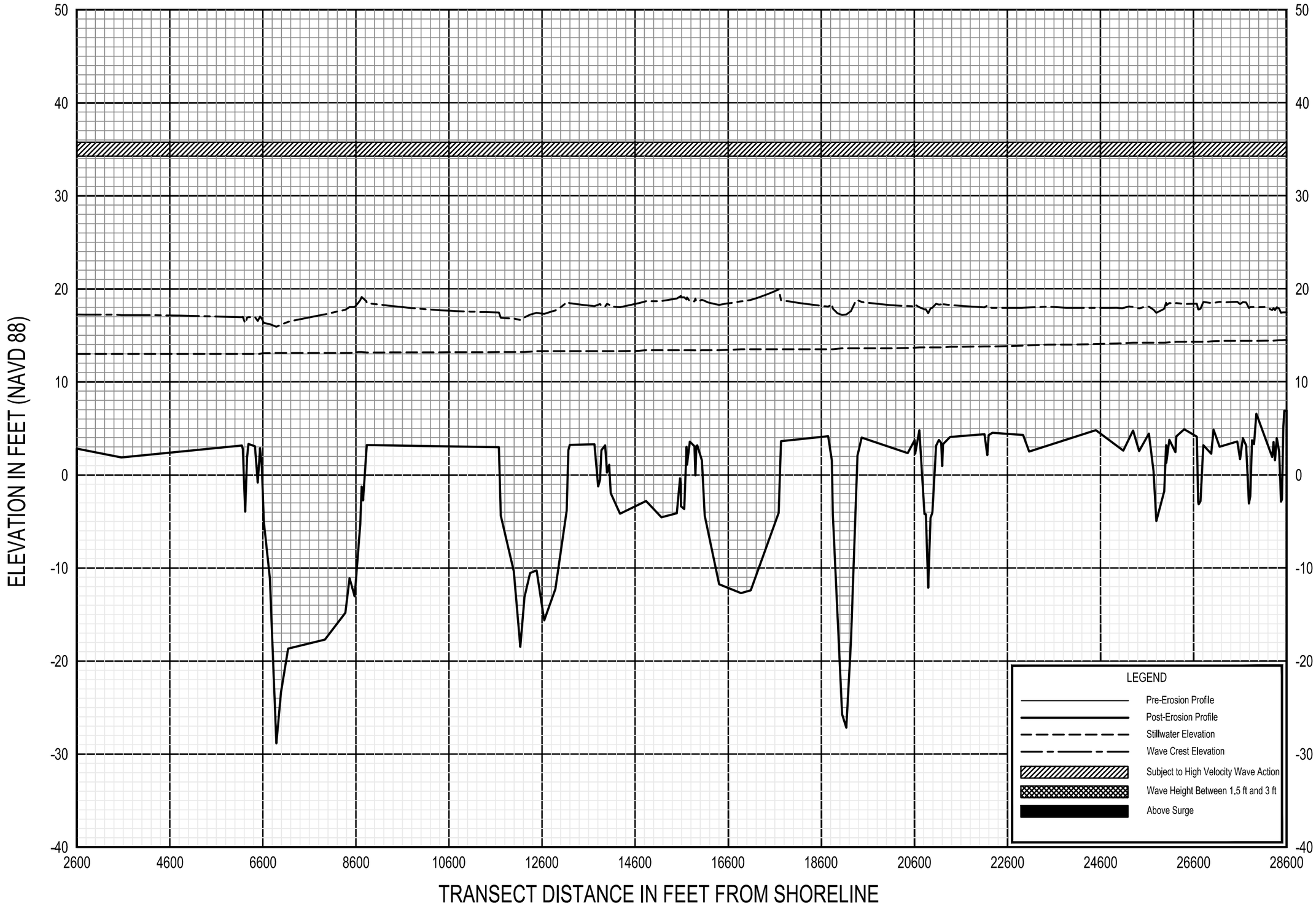

0.2% ANNUAL CHANCE WAVE ENVELOPE

TRANSECT 26

FEDERAL EMERGENCY MANAGEMENT AGENCY

McINTOSH COUNTY, GA
AND INCORPORATED AREAS

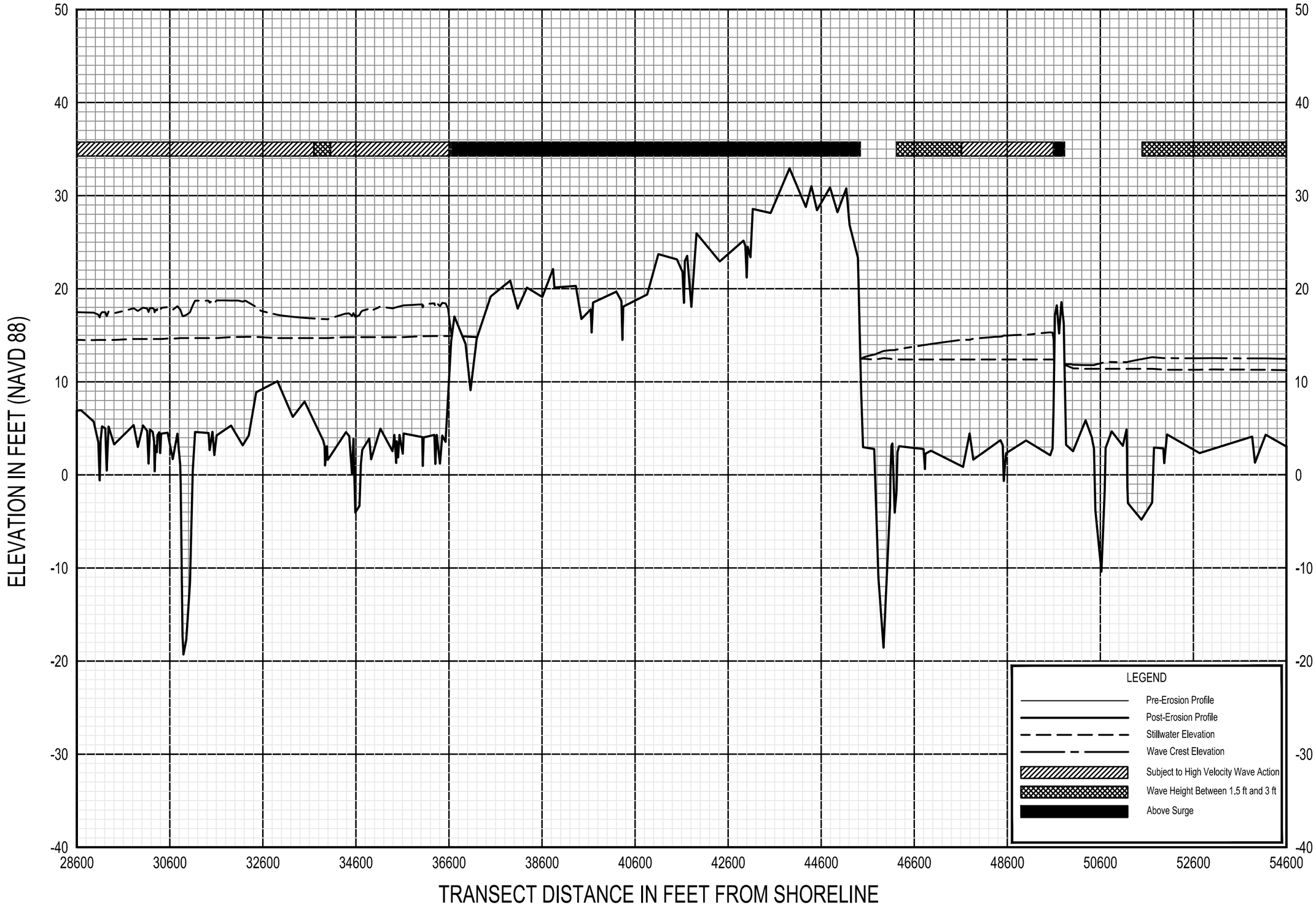

0.2% ANNUAL CHANCE WAVE ENVELOPE

TRANSECT 26

FEDERAL EMERGENCY MANAGEMENT AGENCY

McINTOSH COUNTY, GA
AND INCORPORATED AREAS

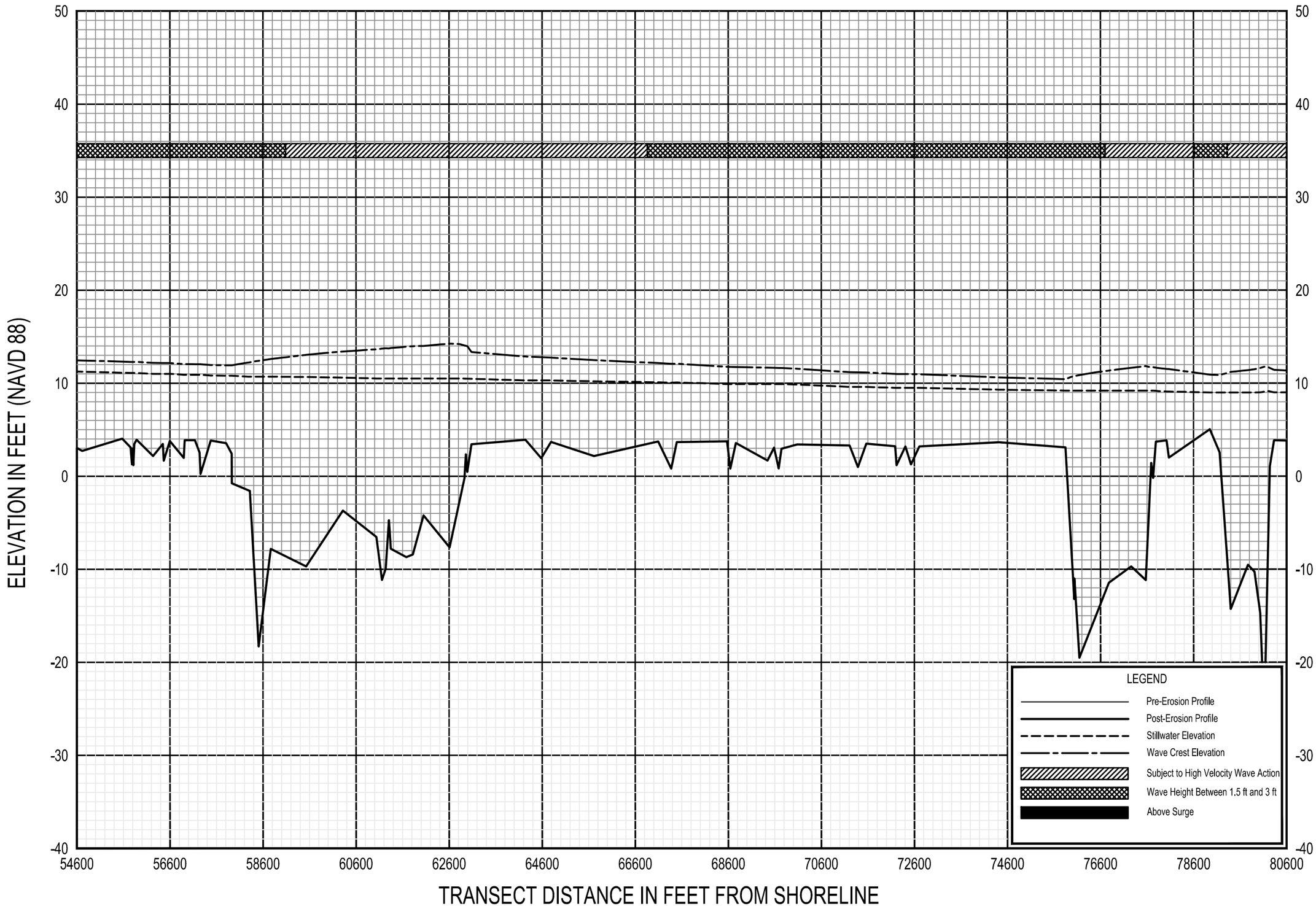

0.2% ANNUAL CHANCE WAVE ENVELOPE

TRANSECT 26

FEDERAL EMERGENCY MANAGEMENT AGENCY

McINTOSH COUNTY, GA
AND INCORPORATED AREAS

98 P

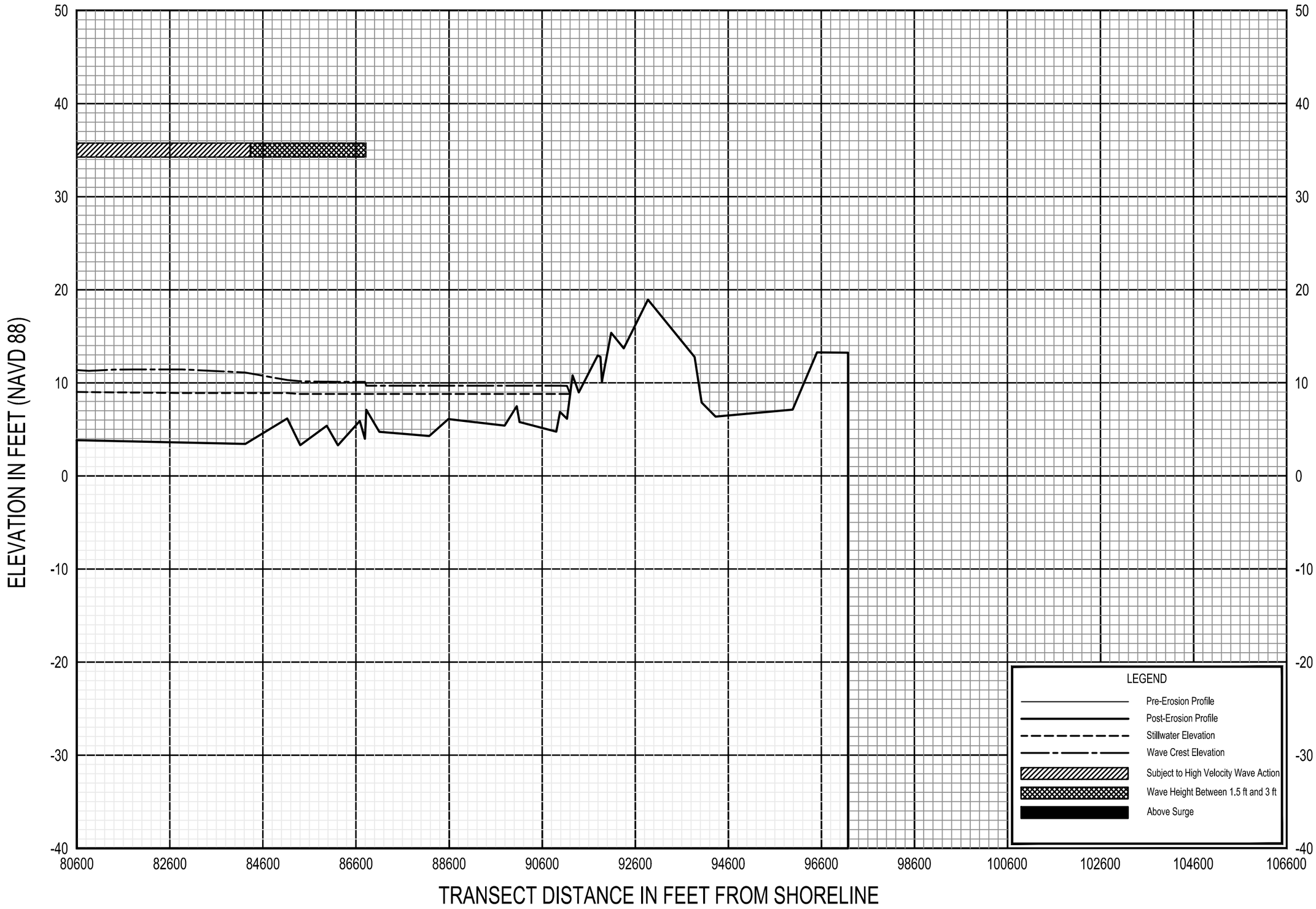

0.2% ANNUAL CHANCE WAVE ENVELOPE

TRANSECT 26

FEDERAL EMERGENCY MANAGEMENT AGENCY

McINTOSH COUNTY, GA
AND INCORPORATED AREAS

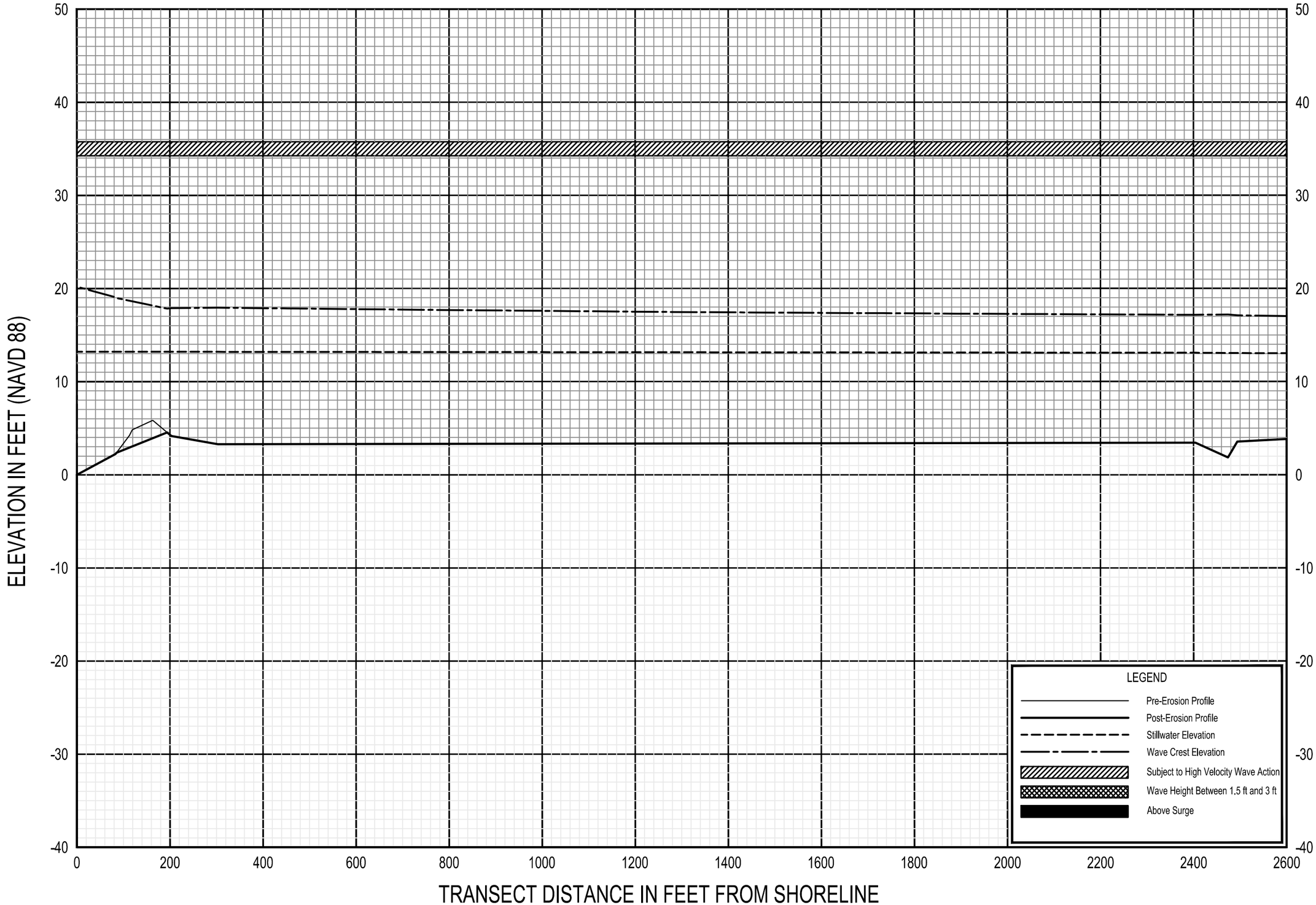

0.2% ANNUAL CHANCE WAVE ENVELOPE

TRANSECT 27

FEDERAL EMERGENCY MANAGEMENT AGENCY

McINTOSH COUNTY, GA
AND INCORPORATED AREAS

100 P

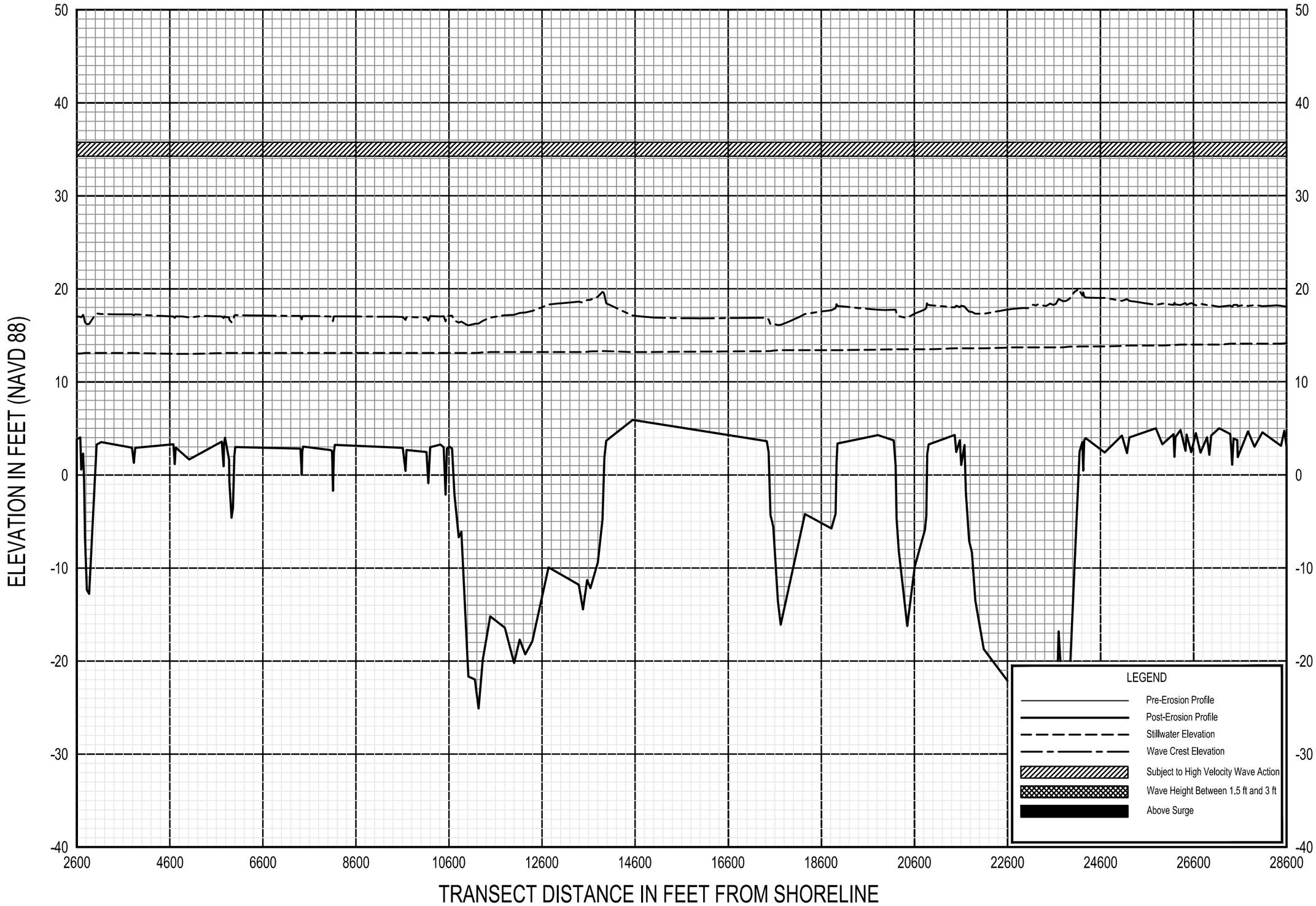

0.2% ANNUAL CHANCE WAVE ENVELOPE

TRANSECT 27

FEDERAL EMERGENCY MANAGEMENT AGENCY

McINTOSH COUNTY, GA
AND INCORPORATED AREAS

101 P

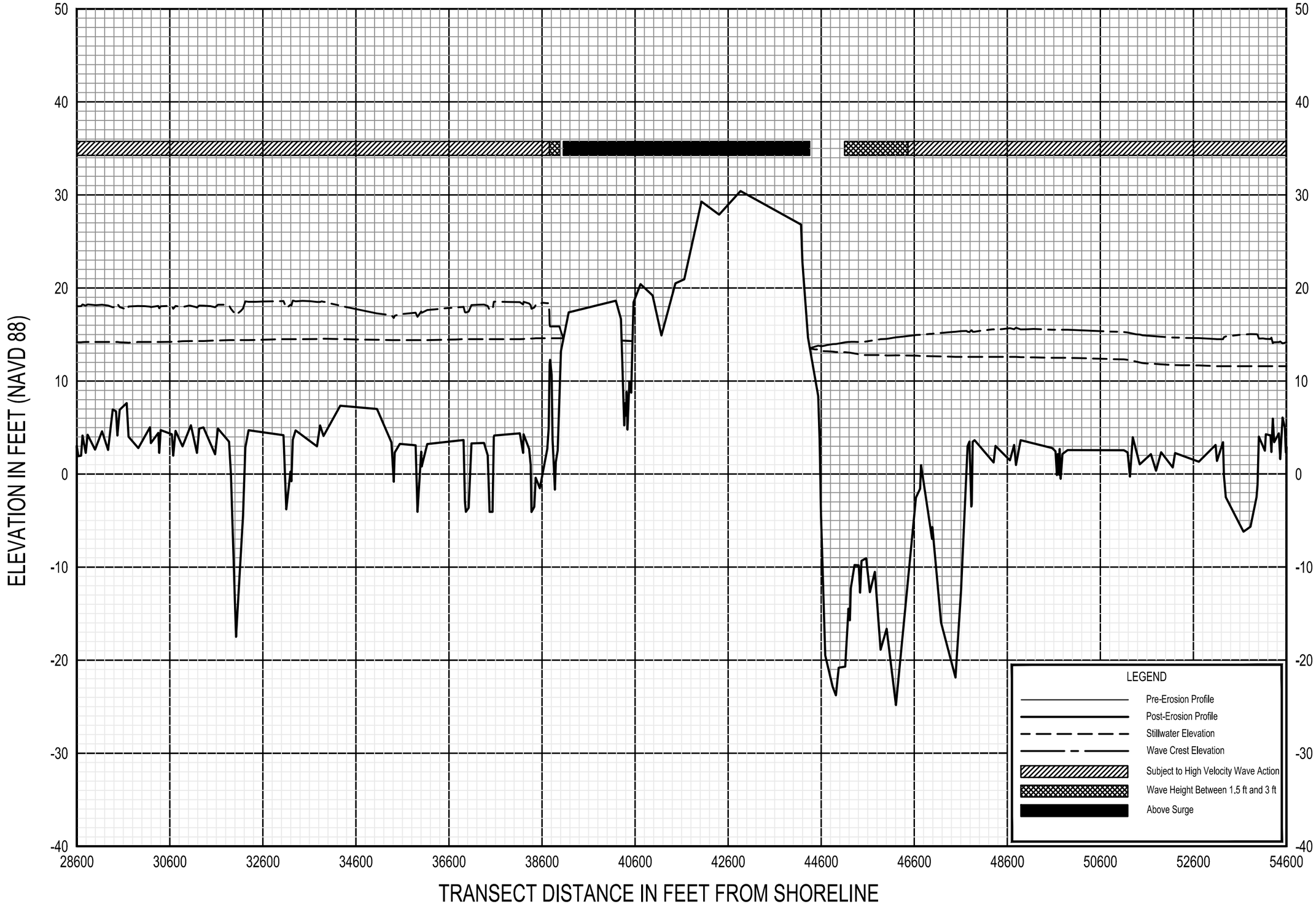

0.2% ANNUAL CHANCE WAVE ENVELOPE

TRANSECT 27

FEDERAL EMERGENCY MANAGEMENT AGENCY

McINTOSH COUNTY, GA
AND INCORPORATED AREAS

102 P

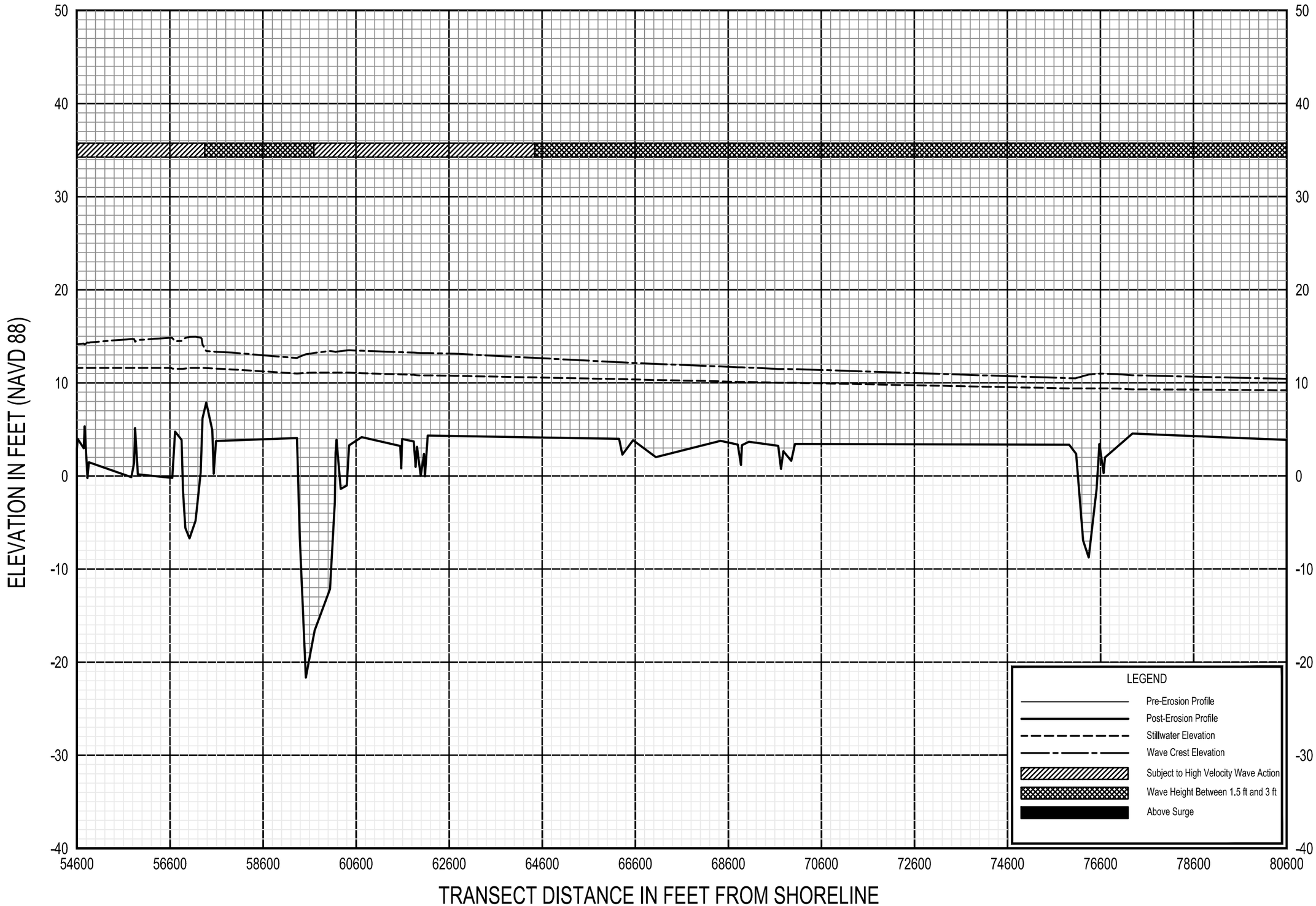

0.2% ANNUAL CHANCE WAVE ENVELOPE

TRANSECT 27

FEDERAL EMERGENCY MANAGEMENT AGENCY

McINTOSH COUNTY, GA
AND INCORPORATED AREAS

103 P

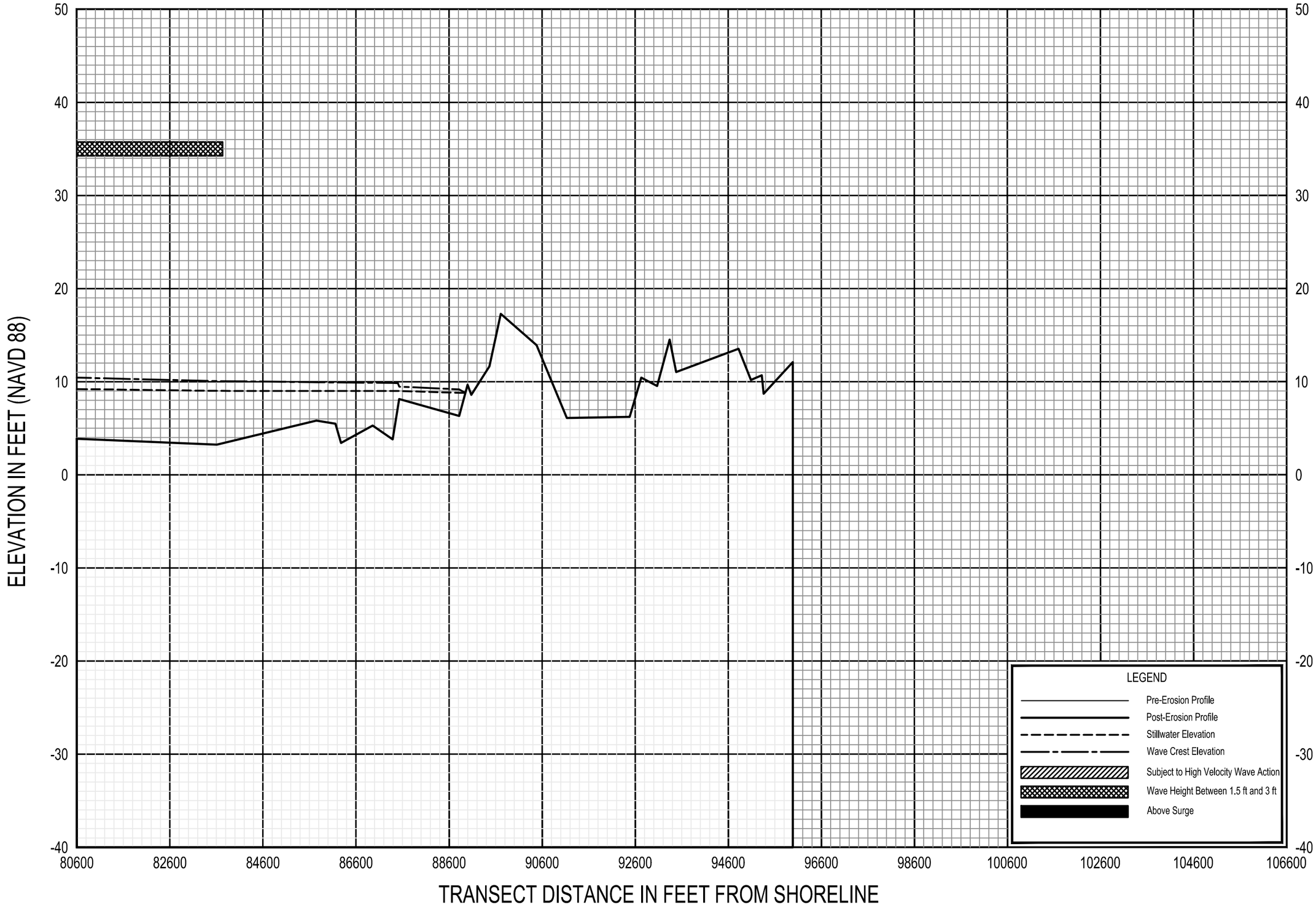

0.2% ANNUAL CHANCE WAVE ENVELOPE

TRANSECT 27

FEDERAL EMERGENCY MANAGEMENT AGENCY

McINTOSH COUNTY, GA
AND INCORPORATED AREAS

104 P

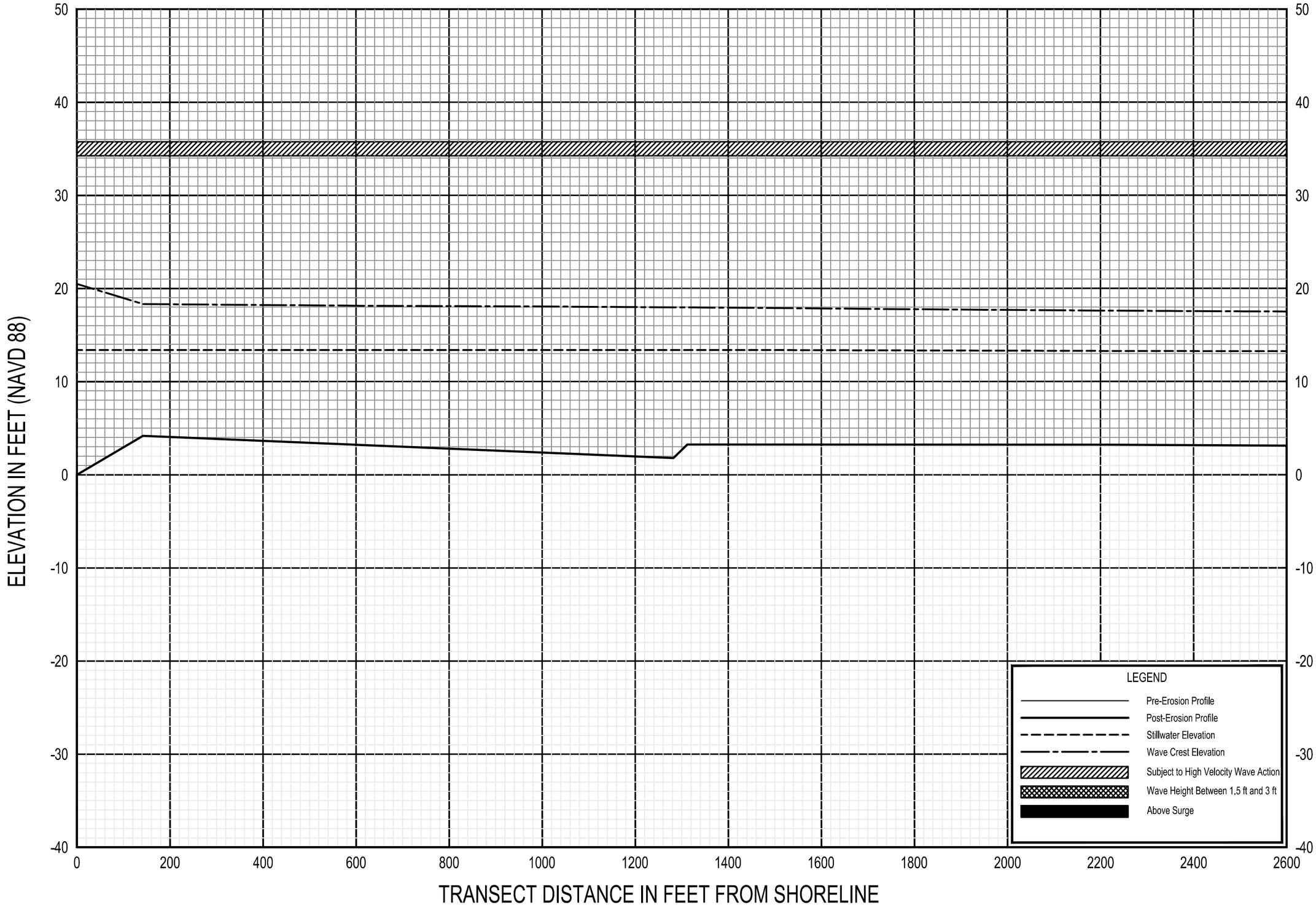

0.2% ANNUAL CHANCE WAVE ENVELOPE

TRANSECT 28

FEDERAL EMERGENCY MANAGEMENT AGENCY

McINTOSH COUNTY, GA
AND INCORPORATED AREAS

105 P

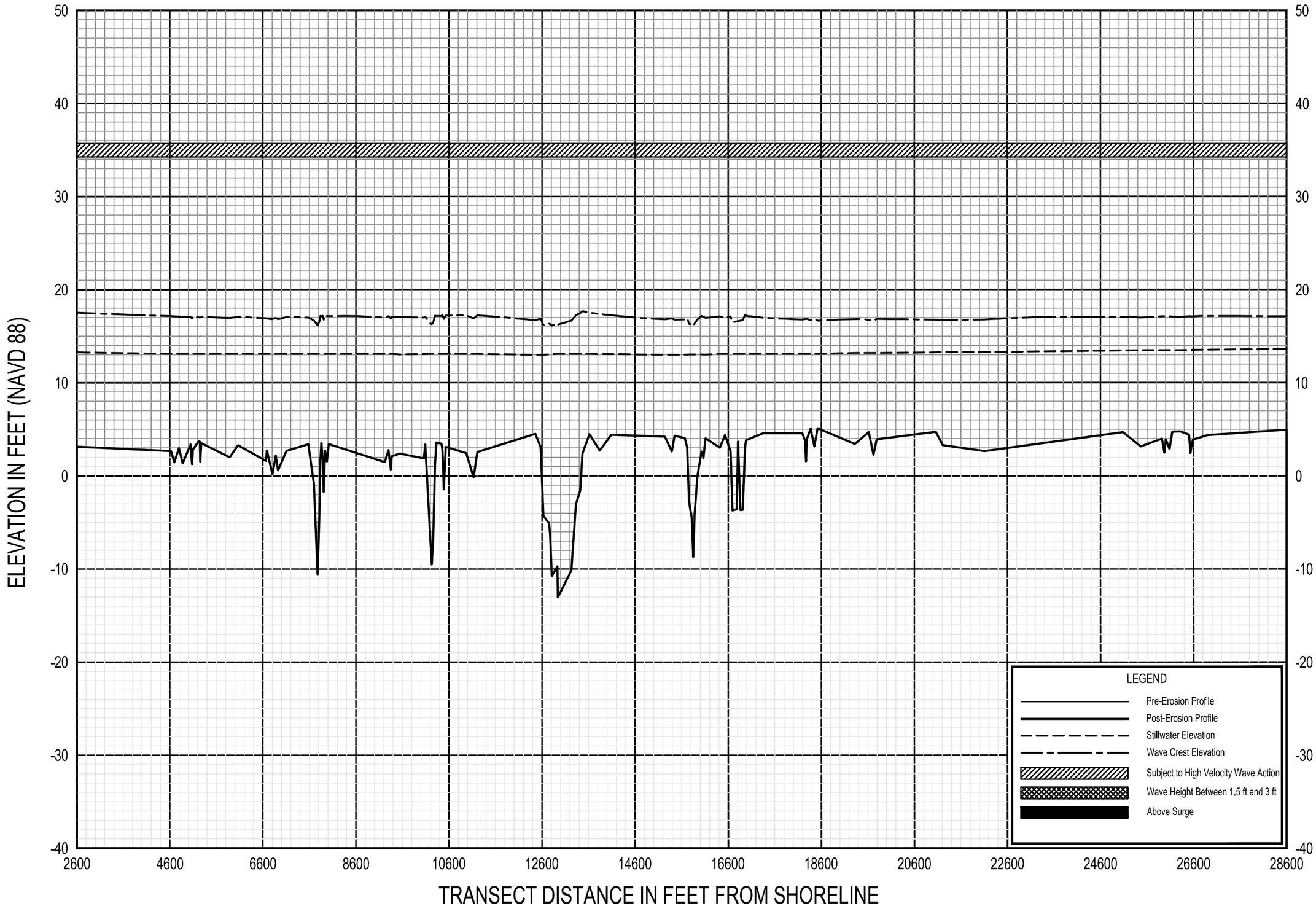

0.2% ANNUAL CHANCE WAVE ENVELOPE

TRANSECT 28

FEDERAL EMERGENCY MANAGEMENT AGENCY

McINTOSH COUNTY, GA
AND INCORPORATED AREAS

106 P

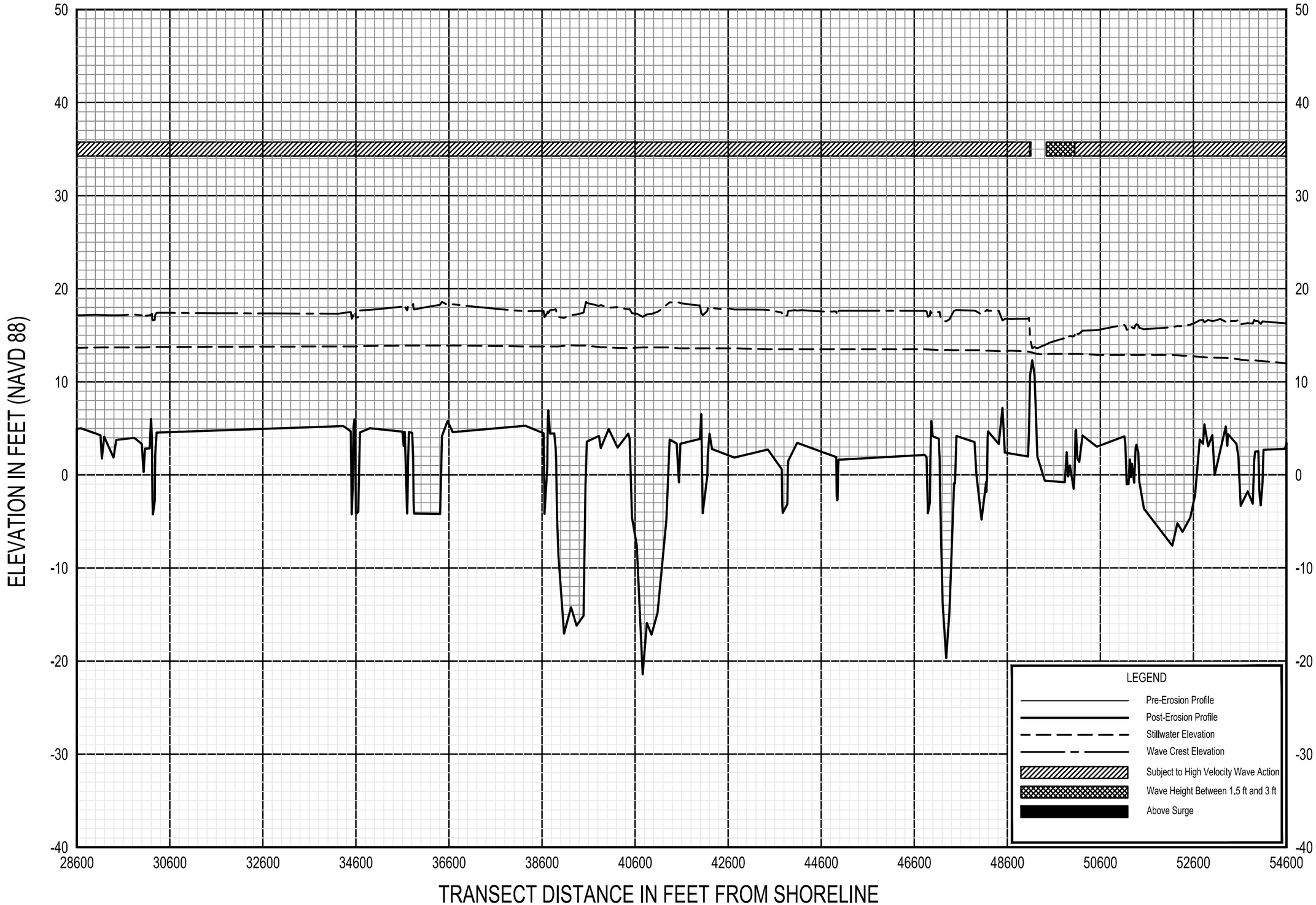

0.2% ANNUAL CHANCE WAVE ENVELOPE

TRANSECT 28

FEDERAL EMERGENCY MANAGEMENT AGENCY

McINTOSH COUNTY, GA
AND INCORPORATED AREAS

107 P

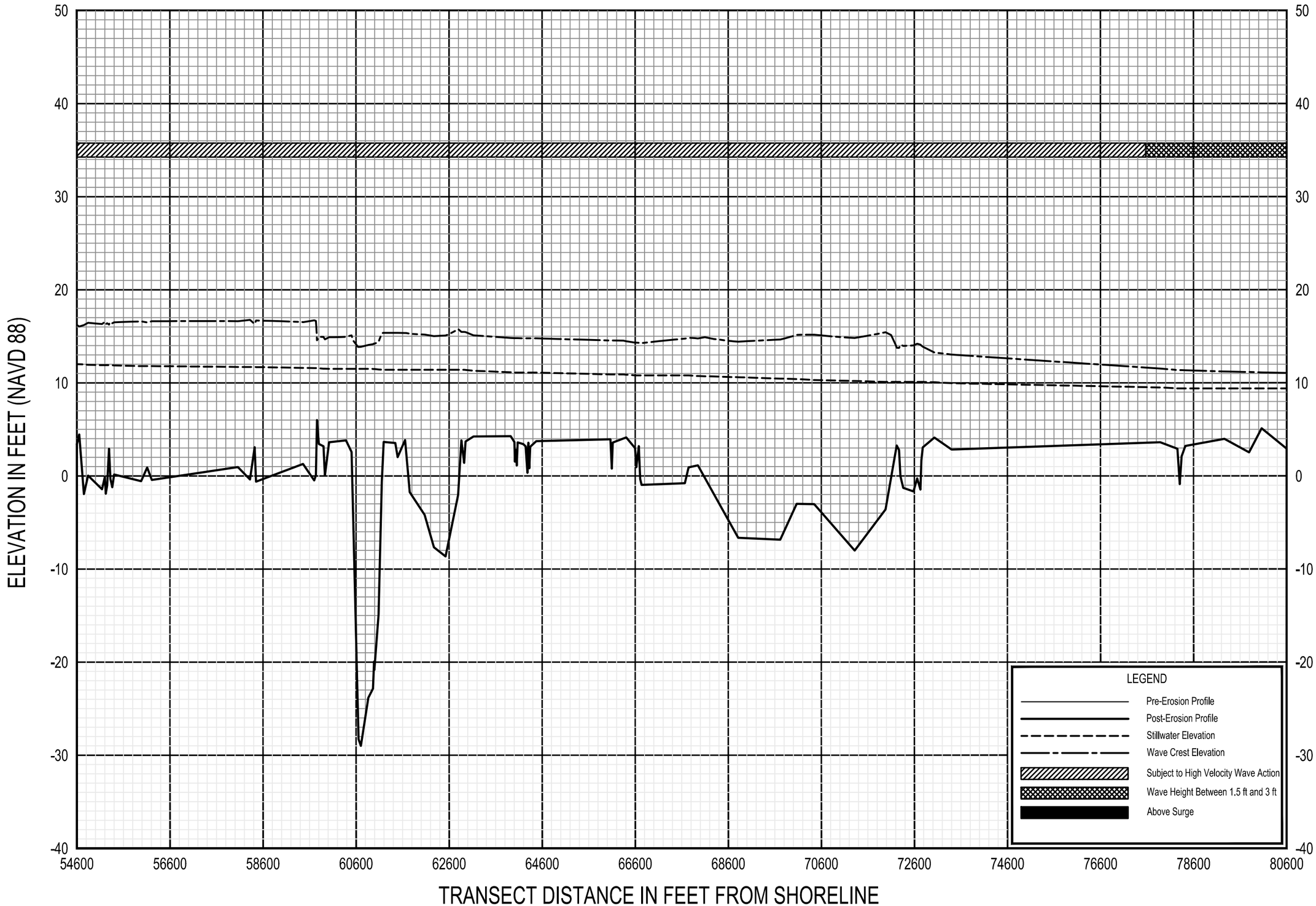

0.2% ANNUAL CHANCE WAVE ENVELOPE

TRANSECT 28

FEDERAL EMERGENCY MANAGEMENT AGENCY

McINTOSH COUNTY, GA
AND INCORPORATED AREAS

108 P

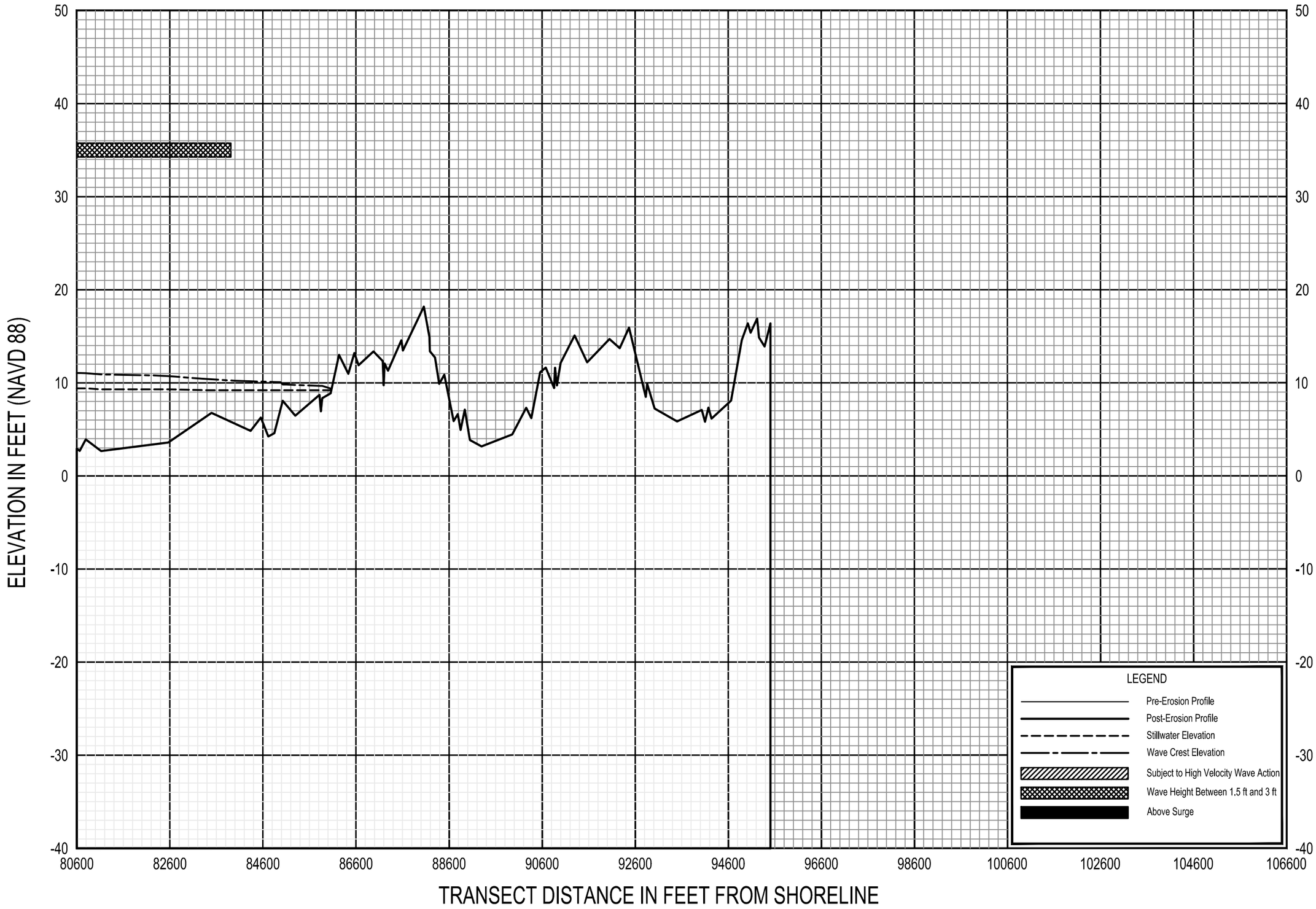

0.2% ANNUAL CHANCE WAVE ENVELOPE

TRANSECT 28

FEDERAL EMERGENCY MANAGEMENT AGENCY

McINTOSH COUNTY, GA
AND INCORPORATED AREAS

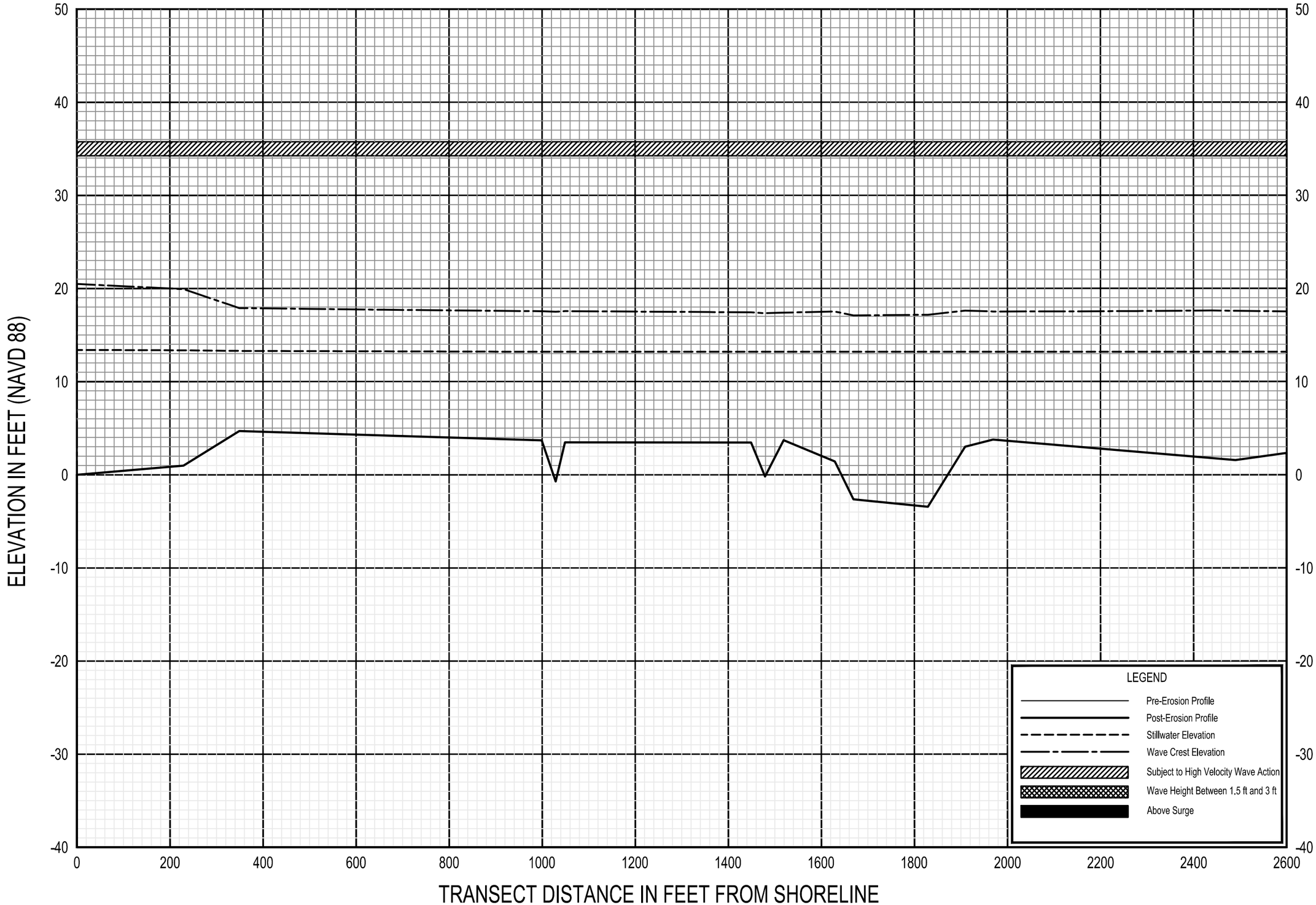

0.2% ANNUAL CHANCE WAVE ENVELOPE

TRANSECT 29

FEDERAL EMERGENCY MANAGEMENT AGENCY

McINTOSH COUNTY, GA
AND INCORPORATED AREAS

110 P

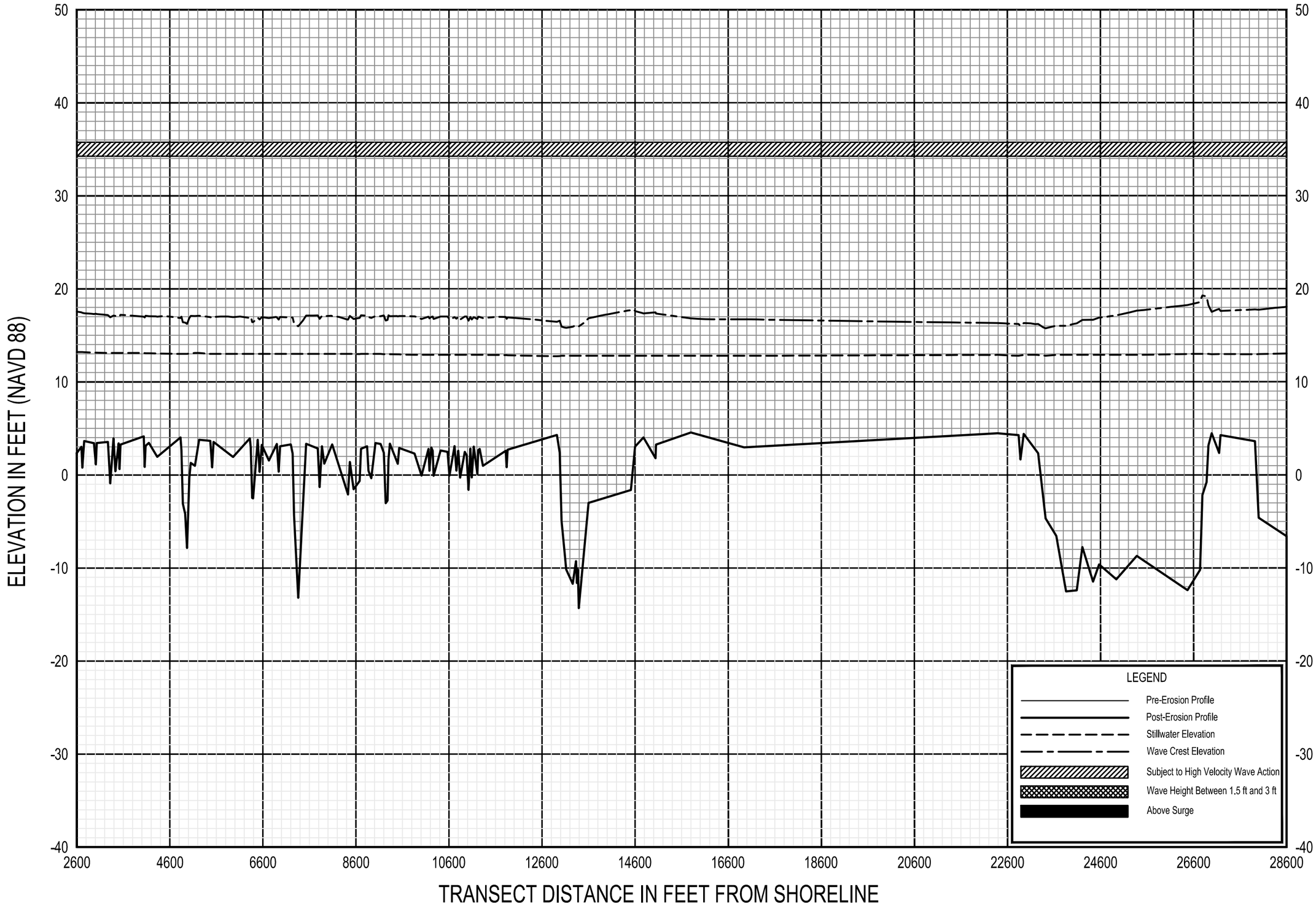

0.2% ANNUAL CHANCE WAVE ENVELOPE

TRANSECT 29

FEDERAL EMERGENCY MANAGEMENT AGENCY

McINTOSH COUNTY, GA
AND INCORPORATED AREAS

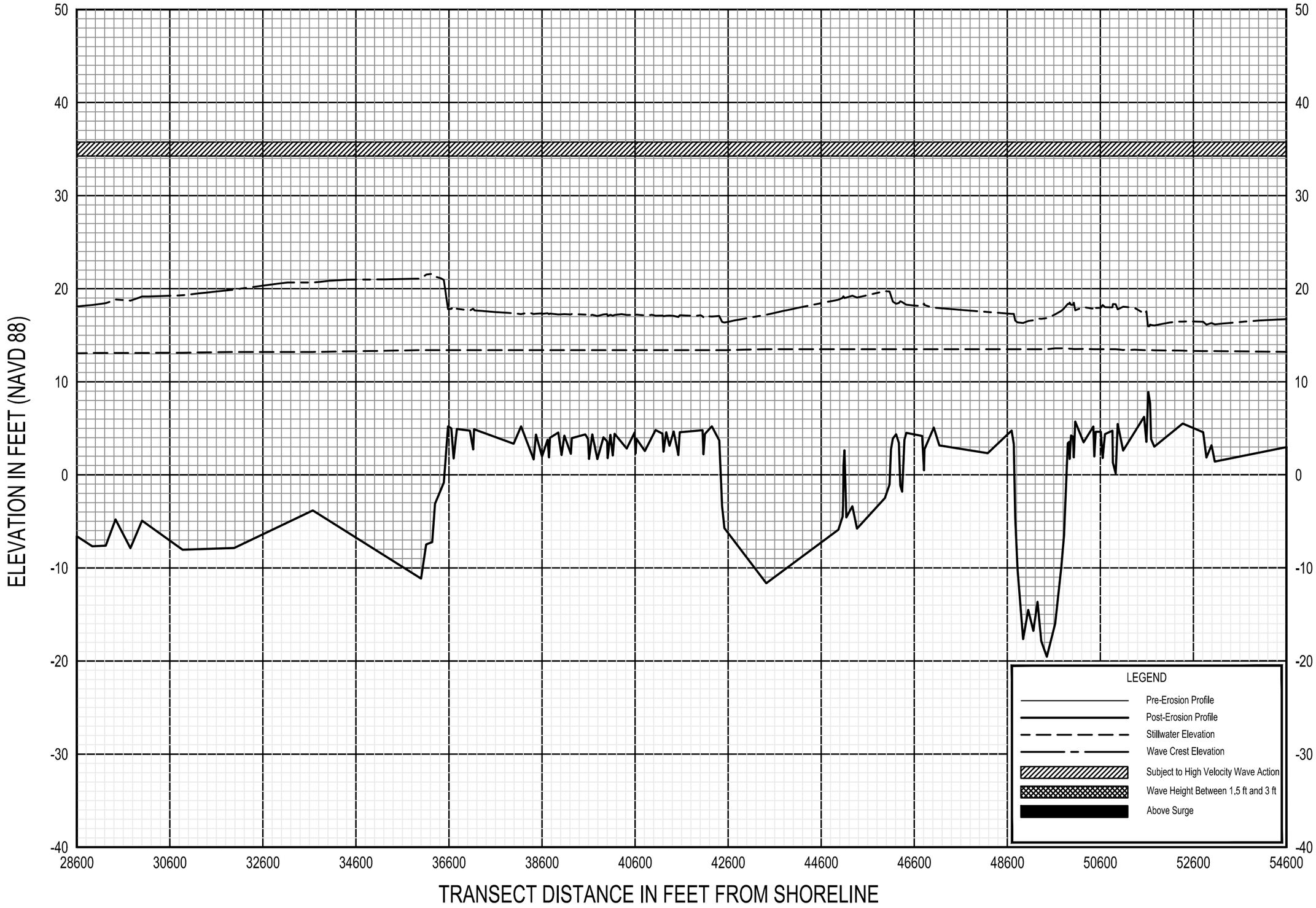

0.2% ANNUAL CHANCE WAVE ENVELOPE

TRANSECT 29

FEDERAL EMERGENCY MANAGEMENT AGENCY

McINTOSH COUNTY, GA
AND INCORPORATED AREAS

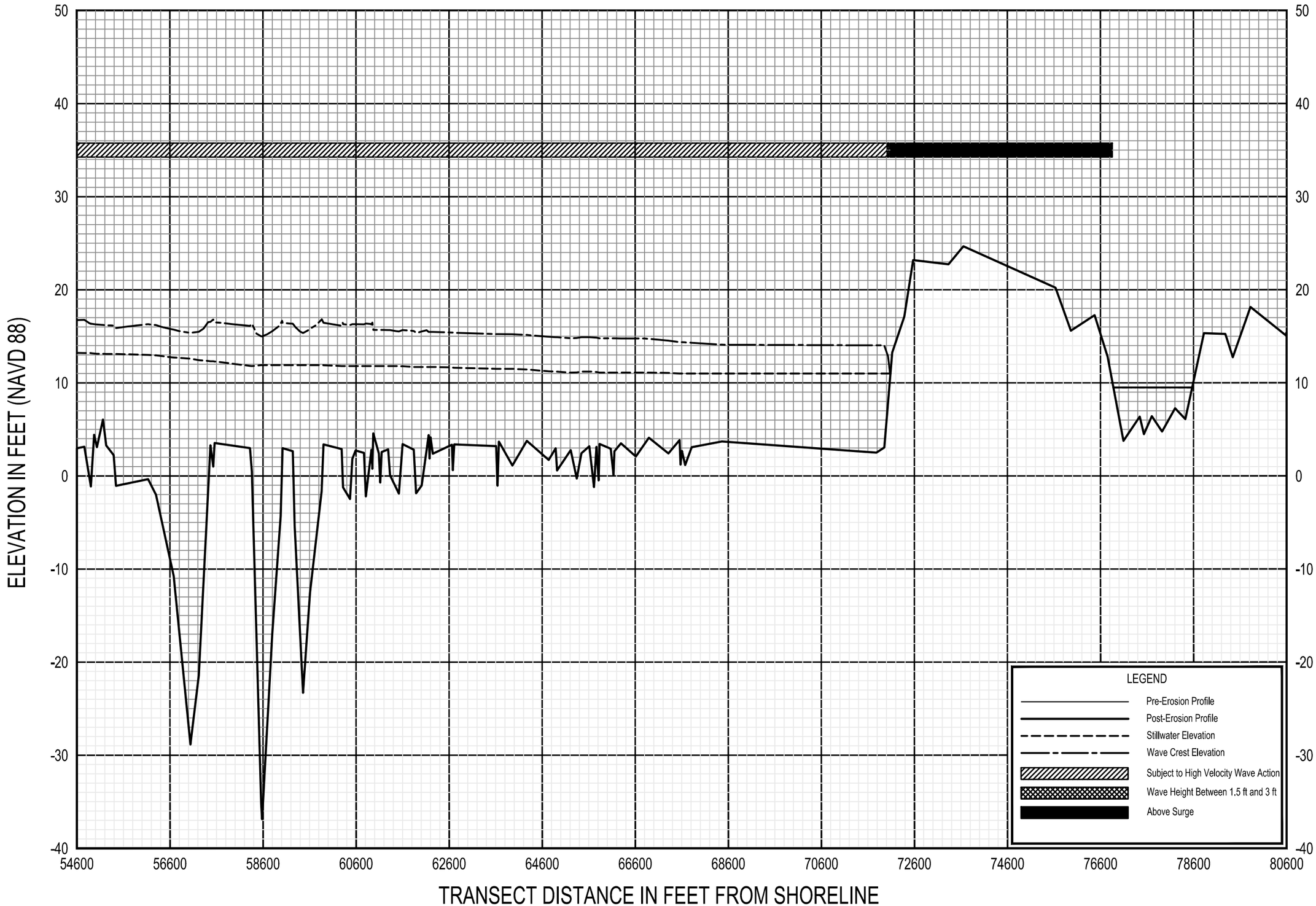

0.2% ANNUAL CHANCE WAVE ENVELOPE

TRANSECT 29

FEDERAL EMERGENCY MANAGEMENT AGENCY

McINTOSH COUNTY, GA
AND INCORPORATED AREAS

113 P

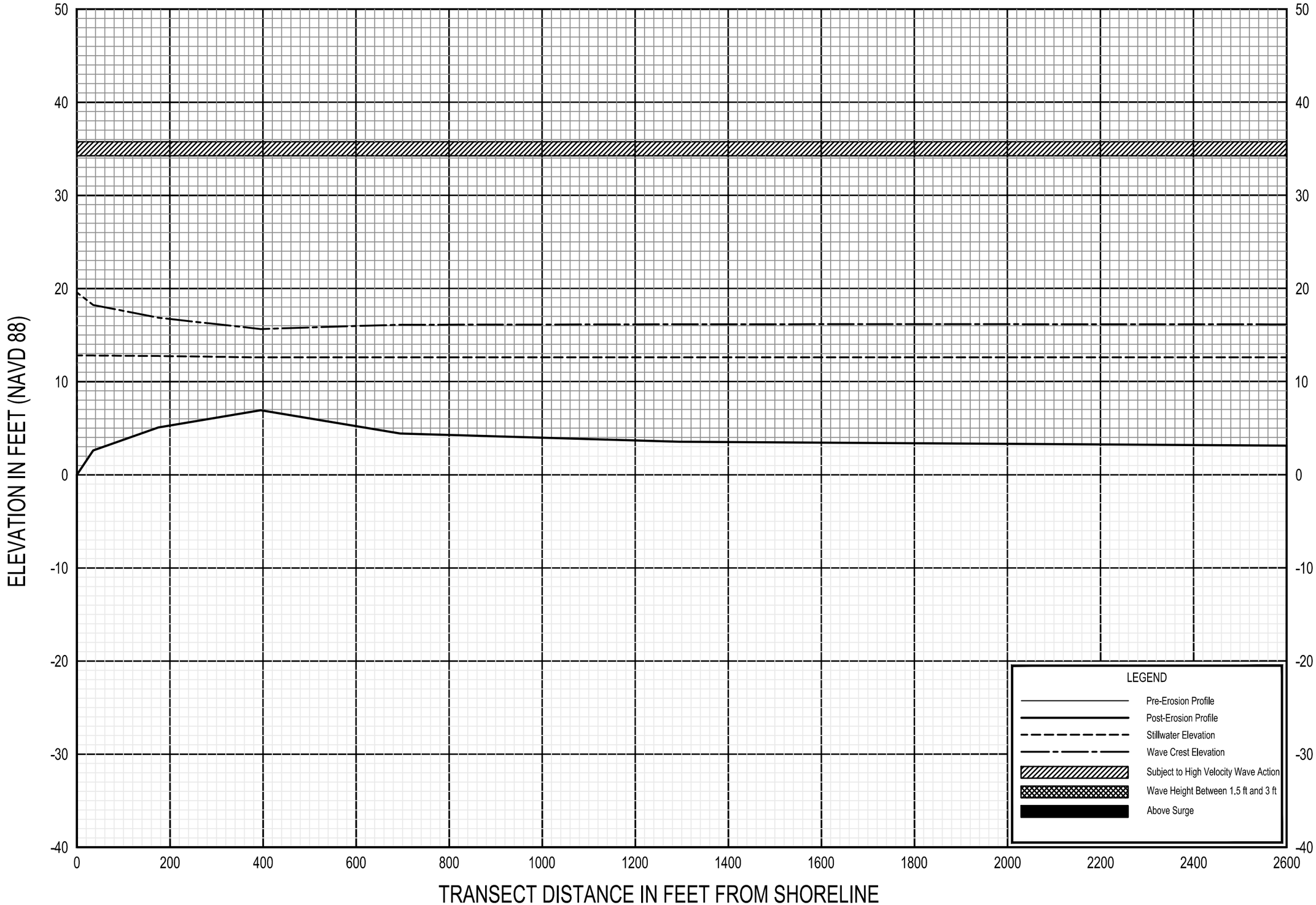

0.2% ANNUAL CHANCE WAVE ENVELOPE

TRANSECT 30

FEDERAL EMERGENCY MANAGEMENT AGENCY

McINTOSH COUNTY, GA
AND INCORPORATED AREAS

114 P

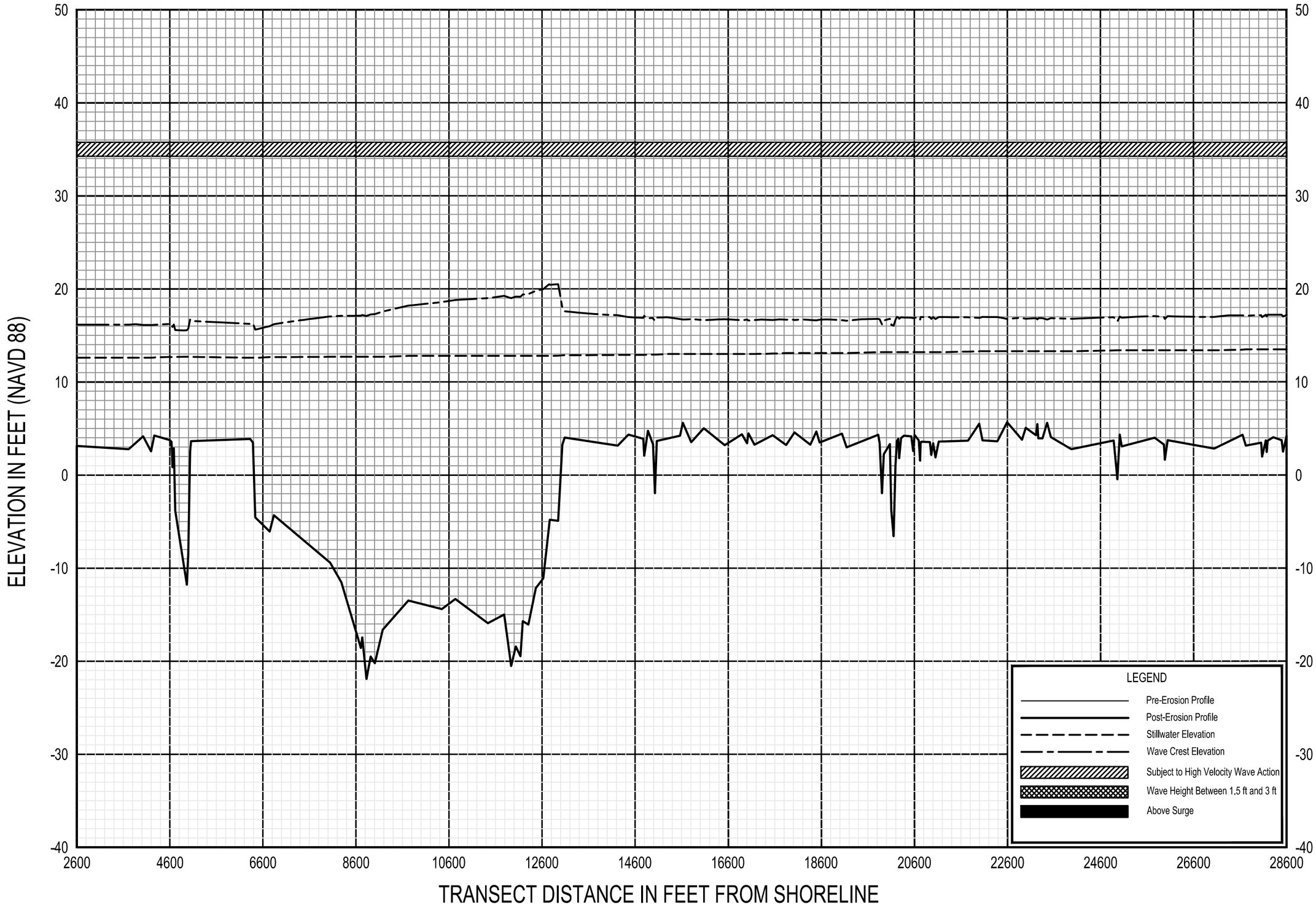

0.2% ANNUAL CHANCE WAVE ENVELOPE

TRANSECT 30

FEDERAL EMERGENCY MANAGEMENT AGENCY

McINTOSH COUNTY, GA
AND INCORPORATED AREAS

115 P

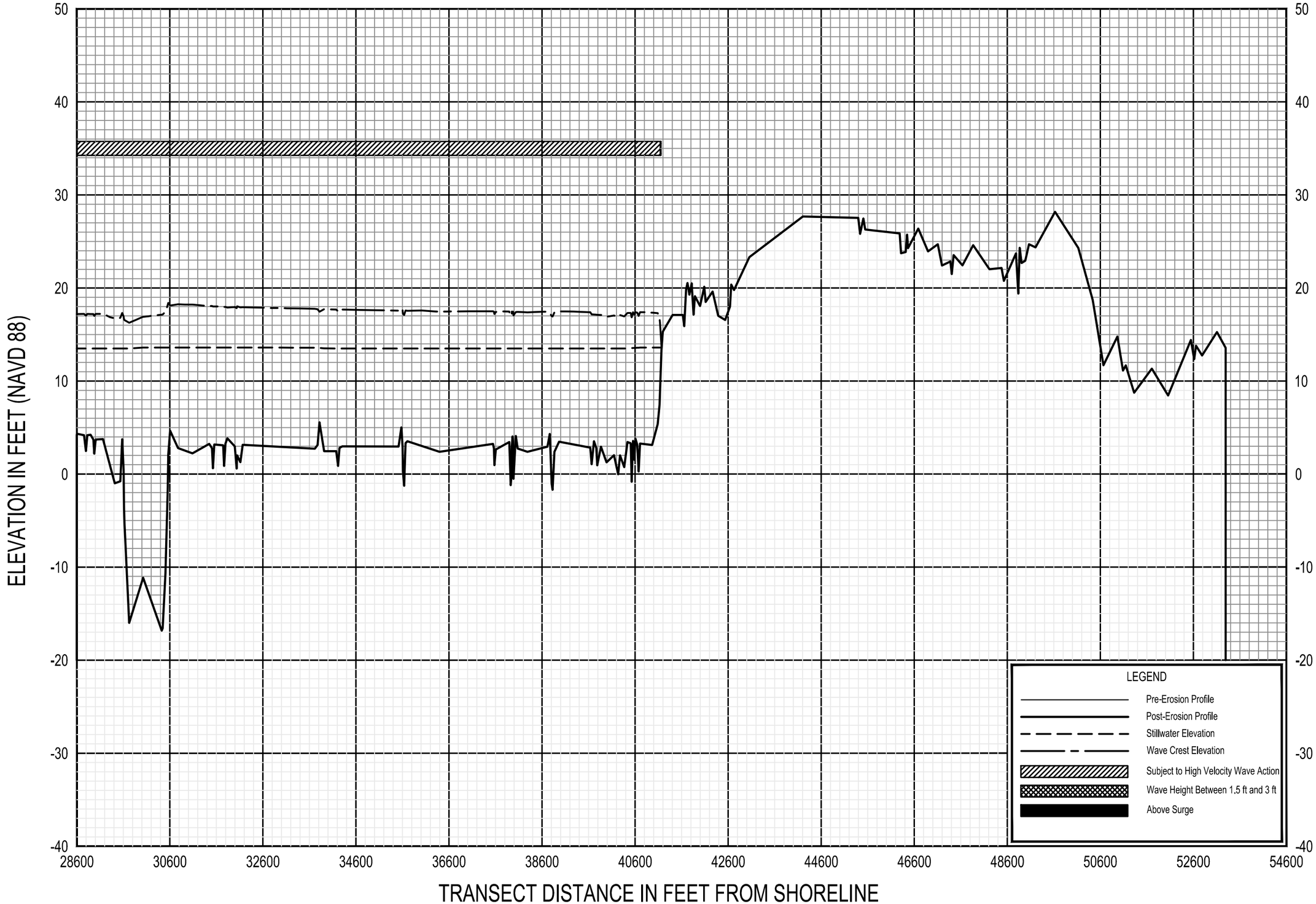

0.2% ANNUAL CHANCE WAVE ENVELOPE

TRANSECT 30

FEDERAL EMERGENCY MANAGEMENT AGENCY

McINTOSH COUNTY, GA
AND INCORPORATED AREAS

116 P