FLOOD INSURANCE STUDY

DU PAGE COUNTY, ILLINOIS
AND INCORPORATED AREAS

Volume 6 of 6

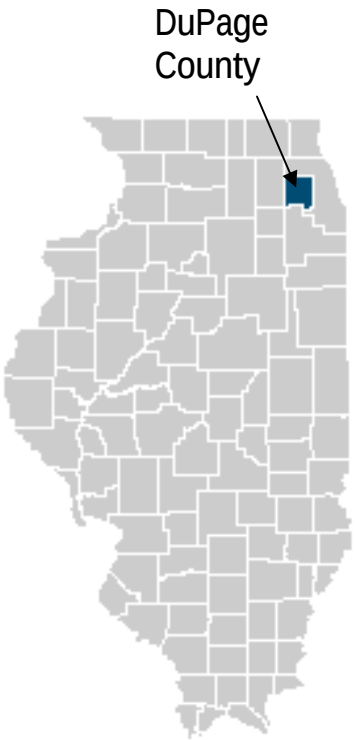

COMMUNITY NAME	COMMUNITY NUMBER	COMMUNITY NAME	COMMUNITY NUMBER
ADDISON, VILLAGE OF	170198	ITASCA, VILLAGE OF	170210
AURORA, CITY OF	170320	LEMONT, VILLAGE OF	170117
BARTLETT, VILLAGE OF	170059	LISLE, VILLAGE OF	170211
BATAVIA, CITY OF*	170321	LOMBARD, VILLAGE OF	170212
BENSENVILLE, VILLAGE OF	170200	NAPERVILLE, CITY OF	170213
BLOOMINGDALE, VILLAGE OF	170201	OAK BROOK, VILLAGE OF	170214
BOLINGBROOK, VILLAGE OF	170812	OAKBROOK TERRACE, CITY OF	170215
BURR RIDGE, VILLAGE OF	170071	ROSELLE, VILLAGE OF	170216
CAROL STREAM, VILLAGE OF	170202	SCHAUMBURG, VILLAGE OF	170158
CHICAGO, CITY OF	170074	ST. CHARLES, CITY OF*	170330
CLARENDON HILLS, VILLAGE OF	170203	VILLA PARK, VILLAGE OF	170217
DARIEN, CITY OF	170750	WARRENVILLE, CITY OF	170218
DOWNERS GROVE, VILLAGE OF	170204	WAYNE, VILLAGE OF	170865
DU PAGE COUNTY		WEST CHICAGO, CITY OF	170219
(UNINCORPORATED AREAS)	170197	WESTMONT, VILLAGE OF	170220
ELK GROVE VILLAGE, VILLAGE OF	170088	WHEATON, CITY OF	170221
ELMHURST, CITY OF	170205	WILLOWBROOK, VILLAGE OF	170222
GLENDALE HEIGHTS, VILLAGE OF	170206	WINFIELD, VILLAGE OF	170223
GLEN ELLYN, VILLAGE OF	170207	WOOD DALE, CITY OF	170224
HANOVER PARK, VILLAGE OF	170099	WOODRIDGE, VILLAGE OF	170737
HINSDALE, VILLAGE OF	170105		

*NO SPECIAL FLOOD HAZARD AREAS IDENTIFIED IN DU PAGE COUNTY

PRELIMINARY: JUNE 3, 2015

Federal Emergency Management Agency

FLOOD INSURANCE STUDY NUMBER

17043CV006B

NOTICE TO
FLOOD INSURANCE STUDY USERS

Communities participating in the National Flood Insurance Program have established repositories of flood hazard data for floodplain management and flood insurance purposes. This Flood Insurance Study (FIS) may not contain all data available within the Community Map Repository. It is advisable to contact the Community Map Repository for any additional data.

The Federal Emergency Management Agency (FEMA) may revise and republish part or all of this FIS report at any time. In addition, FEMA may revise part of this FIS by the Letter of Map Revision process, which does not involve republication or redistribution of the FIS. It is, therefore, the responsibility of the user to consult with community officials and to check the Community Map Repository to obtain the most current FIS components.

Initial Countywide FIS Effective Date: December 16, 2004

Revised Countywide FIS Effective Date(s): To be determined

TABLE OF CONTENTS

Table of Contents – Volume 1 – To be determined

		Page
1.0	INTRODUCTION	1
1.1	Purpose of Study	1
1.2	Authority and Acknowledgements	2
1.3	Coordination	8
2.0	AREA STUDIED	10
2.1	Scope of Study	10
2.2	Community and Watershed Description	32
2.3	Principal Flood Problems	37
2.4	Flood Protection Measures	37
3.0	ENGINEERING METHODS	38
3.1	Hydrologic Analyses	38
3.2	Hydraulic Analyses	66
3.3	Vertical Datum	77

FIGURES

Figure 1.	DuPage County Principal and Tributary Watersheds	36
Figure 2.	Vertical Datum Conversions	79

Table of Contents – Volume 1 – continued

TABLES

		Page
Table 1.	Multi-County Communities	1
Table 2.	Watershed Study Acknowledgments	6
Table 3.	CCO Meeting Dates for Pre-Countywide Studies	8
Table 4.	Stream Name Changes	10
Table 5.	Limits of New or Revised Zone AE Study	11
Table 6.	Limits Zone AE Study	17
Table 7a.	Incorporated Letters of Map Change (To be determined)	26
Table 7b.	Incorporated Letters of Map Change (December 16, 2004)	30
Table 8.	Summary of Discharges	49
Table 9.	Summary of Stillwater Elevations	61
Table 10.	Roughness Coefficients (Manning's "n" Values)	74
Table 11a.	Vertical Datum Conversions	80
Table 11b.	Vertical Datum Conversions (Multiple Conversion Factor Method)	81

Table of Contents – Volume 2 – To be determined

4.0	FLOODPLAIN MANAGEMENT APPLICATIONS	82
4.1	Floodplain Boundaries	82
4.2	Floodways	83

FIGURES

Figure 3.	Floodway Schematic	84

TABLES

Table 12.	Floodway Data	85 - 160

Table of Contents – Volume 3 – To be determined

		Page
5.0	INSURANCE APPLICATIONS	200
6.0	FLOOD INSURANCE RATE MAP	201
7.0	OTHER STUDIES	201
8.0	LOCATION OF DATA	201
9.0	BIBLIOGRAPHY AND REFERENCES	206

TABLES

Table 12.	Floodway Data	161 - 199
Table 13.	Community Map History	202

Table of Contents – Volume 4 – To be determined

EXHIBITS

Exhibit 1 – Flood Profiles	Panel
Addison Creek (DPAC)	01-02P
Addison Creek Tributary No. 1 (DPAC)	03P
Addison Creek Tributary No. 2 (DPAC)	04P
Addison Creek Tributary No. 3 (DPAC)	05-06P
Addison Creek Tributary No. 4 (DPAC)	07P
Bensenville Ditch (DPBD)	08P
Des Plaines River (DPDP)	09-10P
Des Plaines River Reach No. 7 (DPDP)	11-16P
59th Street Ditch (DPFC)	17P
63rd Street Ditch (DPFC)	18-19P
79th Street Ditch (DPFC)	20P
Flagg Creek (DPFC)	21P
Plainfield Road Ditch (DPFC)	22-23P
North Unnamed Creek (DPWL)	24P
South Unnamed Creek (DPWL)	25P
Spring Brook No. 2 (DUSG)	26-30P
Armitage Creek (EBAR)	31-33P
Armitage Fork Tributary (EBAR)	34-35P
Army Trail Road Tributary (EBAT)	36P

Table of Contents – Volume 4 – continued

EXHIBITS

Exhibit 1 – Flood Profiles	Panel
Crabtree Creek (EBCR)	37-38P
East Branch Tributary No. 1 (EBE1)	39-40P
East Branch Tributary No. 2 (EBE2)	41-42P
Southwest Tributary (EBE2)	43P
St. Procopius Creek (EBE6)	44-45P
East Branch Tributary No. 7 (EBE7)	46-47P
East Branch DuPage River (EBEB)	48-55P
East Branch Reach No. 14 (EBEB)	56-57P
Glen Crest Creek (EBGL)	58-59P
Lacey Creek (EBLA)	60-63P
Tributary A (EBLA)	64P
Tributary B (EBLA)	65P
Tributary C (EBLA)	66P
Prentiss Creek (EBPR)	67-70P
Prentiss Creek Reach No. 4 (EBPR)	71P
Prentiss Creek Reach No. 7 (EBPR)	72P
Rott Creek (EBRC)	73-76P
Northeast Tributary (EBSJ)	77P
Southeast Tributary (EBSJ)	78P
Southwest Tributary (EBSJ)	79-82P
St. Joseph Creek (EBSJ)	83-90P
St. Joseph Creek Reach No. 2 (EBSJ)	91-92P
St. Joseph Creek Reach No. 3 (EBSJ)	93P
St. Joseph Creek Reach No. 11 (EBSJ)	94P
Swift Meadows (EBSM)	95-96P
Swift Meadows Reach No. 2 (EBSM)	97P
Swift Meadows Reach No. 4 (EBSM)	98P
22nd Street Tributary (EBTS)	99P
Willoway Brook (EBWI)	100-102P
Willoway Brook Reach No. 2 (EBWI)	103-104P
Willoway Brook Reach No. 4 (EBWI)	105P

Table of Contents – Volume 5

EXHIBITS

Exhibit 1 – Flood Profiles - continued	Panel
Brewster Creek (FRBC)	106-107P
Norton Creek (FRNC)	108P
Norton Creek Tributary (FRNC)	109P
Waubansee Creek (FRWA)	110P
Brittwood Creek Tributary (SCBW)	111P
Bronswood Tributary (SCBW)	112-114P
North Branch (SCBW)	115-117P
South Branch (SCBW)	118P
Devon Avenue Tributary (SCDA)	119-120P
South Branch -Tributary No. 3 (SCDA)	121P
Briarwood Ditch Tributary (SCGC)	122P
Ginger Creek (SCGC)	123-126P
Ginger Creek Reach No. 8 (SCGC)	127P
Heritage Oaks Tributary (SCGC)	128P
Lombard Tributary (SCGC)	129P
Mays Lake Tributary (SCGC)	130P
McDonald Tributary (SCGC)	131P
Midwest Club Tributary (SCGC)	132P
Oak Brook Tributary (SCOB)	133-135P
Meacham Creek (SCSB)	136-138P
Meacham Creek Tributary No. 1 (SCSB)	139P
Spring Brook Creek (SCSB)	140-148P
Spring Brook Tributary No. 1 (SCSB)	149P
Salt Creek (SCSC)	150-158P
Sugar Creek (SCSU)	159-162P
Sugar Creek Tributary No. 2 (SCSU)	163P
Sugar Creek Tributary No. 3 (SCSU)	164P
Sugar Creek Tributary No. 4 (SCSU)	165P
Community Pond Tributary (SCWC)	166-167P
Westwood Creek (SCWC)	168-171P
Westwood Creek Reach No. 6 (SCWC)	172P
Argonne Tributary (SWSW)	173P
Freund Brook (SWSW)	174-177P
Sawmill Creek (SWSW)	178-184P
Sawmill Creek Reach No. 3 (SWSW)	185-186P
Sawmill Creek Reach No. 4 (SWSW)	187-188P
Sawmill Creek Reach No. 8 (SWSW)	189-192P
Sawmill Creek Reach No. 10 (SWSW)	193P
Wards Creek (SWSW)	194-195P
Wards Creek (SWWD)	196-198P
Wards Creek Reach No. 2 (SWWD)	199P

Table of Contents – Volume 6

EXHIBITS – continued

Exhibit 1 – Flood Profiles - continued	Panel
Cress Creek (WBCC)	200P
Ferry Creek (WBFE)	201-204P
Ferry Creek Tributary No. 1 (WBFE)	205-206P
Unnamed Tributary to Ferry Creek (WBFE)	207P
South Of Foxcroft Road Tributary (WBFX)	208P
South Of Foxcroft Road Tributary Reach No. 2 (WBFX)	209-210P
Klein Creek (WBKC)	211-216P
Klein Creek Tributary No. 1 (WBKC)	217-218P
Klein Creek Tributary No. 2 (WBKC)	219P
Klein Creek Tributary No. 3 (WBKC)	220P
Kress Creek (WBKR)	221-227P
Kress Creek Reach No. 2 (WBKR)	228-229P
Spring Brook No. 1 (WBSP)	230-235P
Steeple Run Tributary (WBSR)	236-237P
Steeple Run Tributary Reach No. 3 (WBSR)	238P
West Branch Tributary No. 1 (WBW1)	239-240P
West Branch Tributary No. 2 (WBW2)	241-242P
West Branch Tributary No. 3 (WBW3)	243-244P
West Branch Tributary No. 4 (WBW4)	245-246P
West Branch Tributary No. 6 (WBW6)	247-249P
West Branch Tributary No. 7 (WBW7)	250-252P
West Branch Tributary No. 18 (WBW18)	253P
West Branch DuPage River (WBWB)	254-265P
Winfield Creek (WBWF)	266-271P
Winding Creek (WBWG)	272-273P

Exhibit 2 – Flood Insurance Rate Map Index and Flood Insurance Rate Map

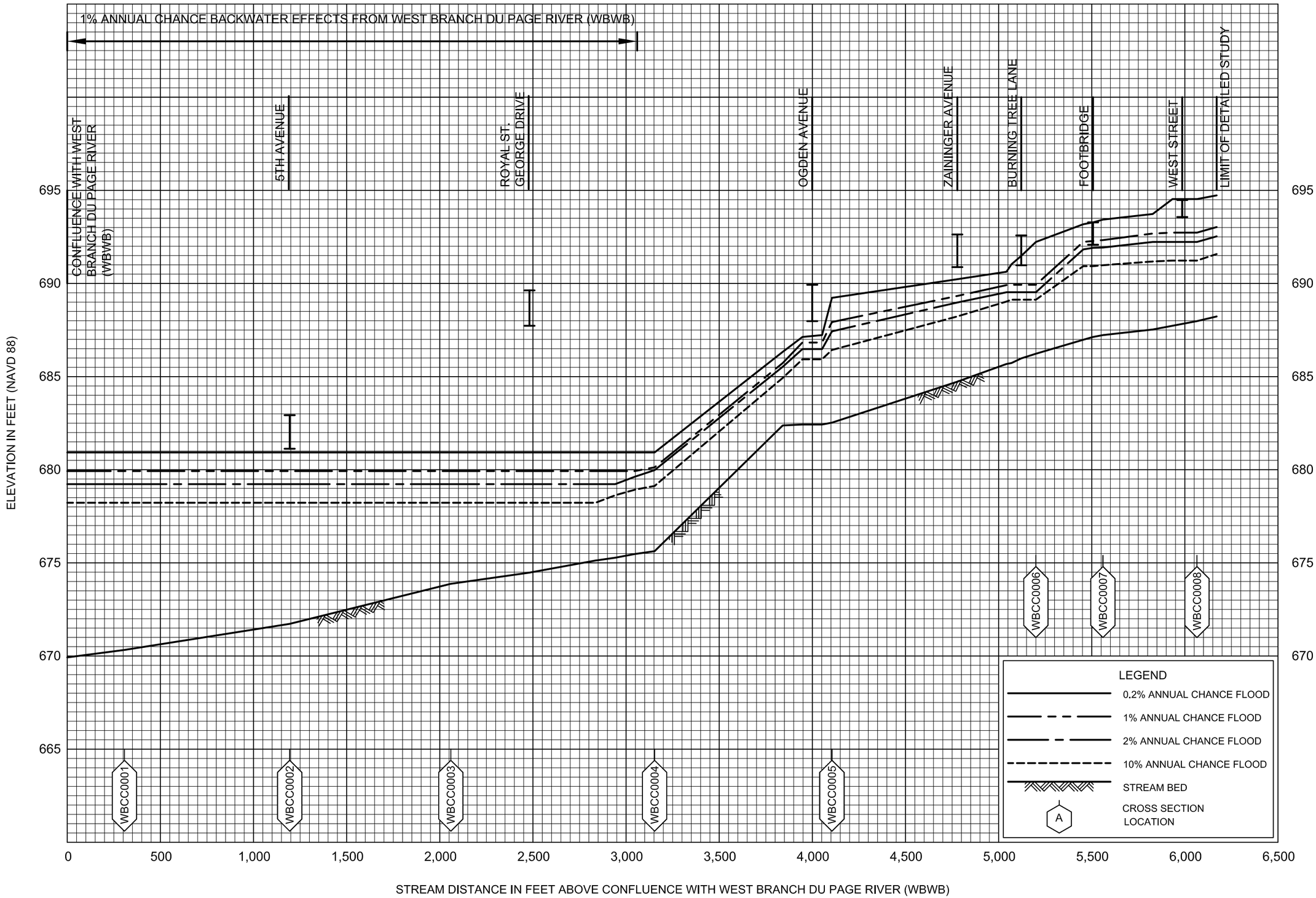

FLOOD PROFILES

CRESS CREEK (WBCC)

FEDERAL EMERGENCY MANAGEMENT AGENCY

DU PAGE COUNTY, IL

AND INCORPORATED AREAS

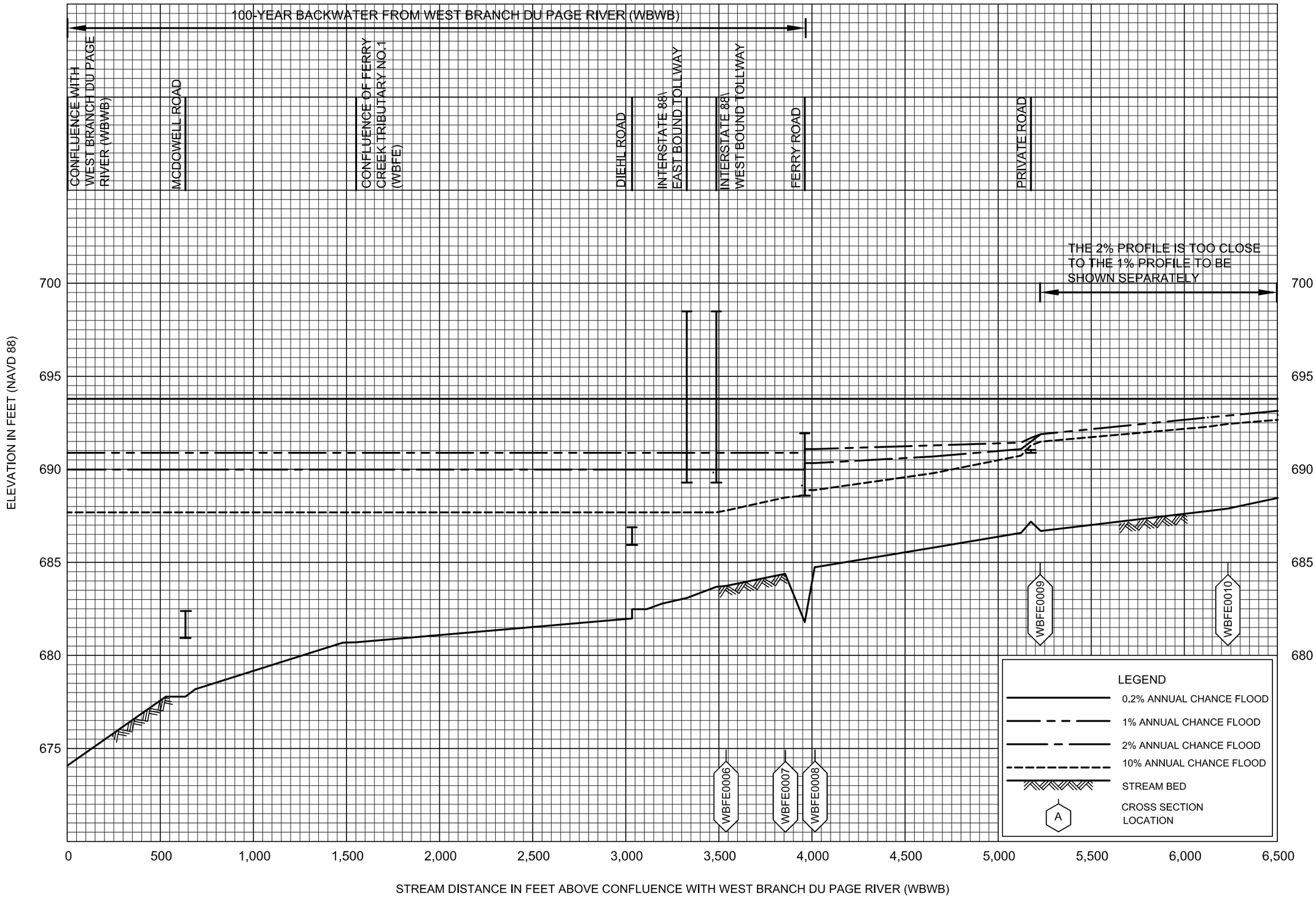

FLOOD PROFILES

FERRY CREEK (WBFE)

FEDERAL EMERGENCY MANAGEMENT AGENCY

DU PAGE COUNTY, IL

AND INCORPORATED AREAS

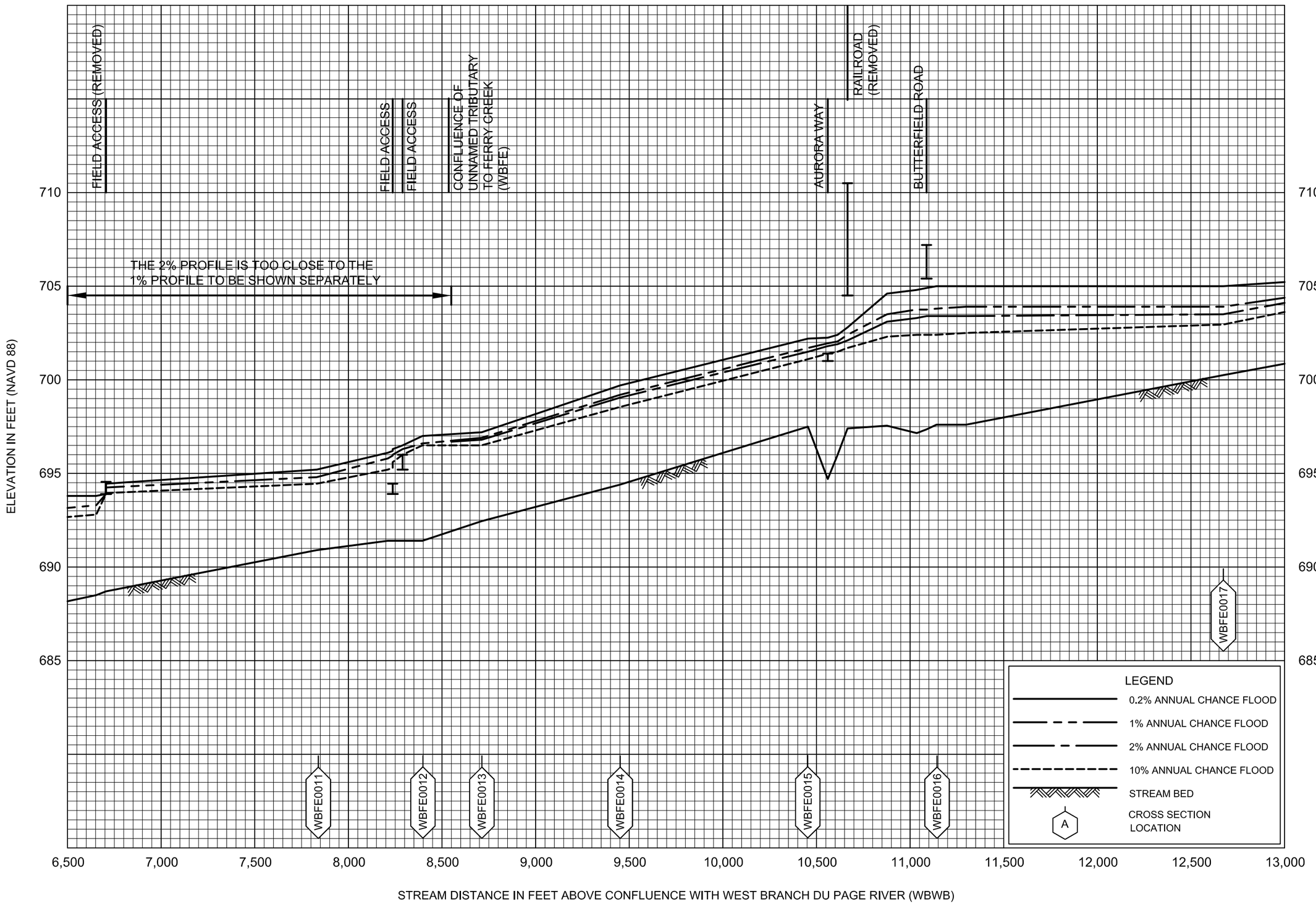

FLOOD PROFILES

FERRY CREEK (WBFE)

FEDERAL EMERGENCY MANAGEMENT AGENCY

DU PAGE COUNTY, IL

AND INCORPORATED AREAS

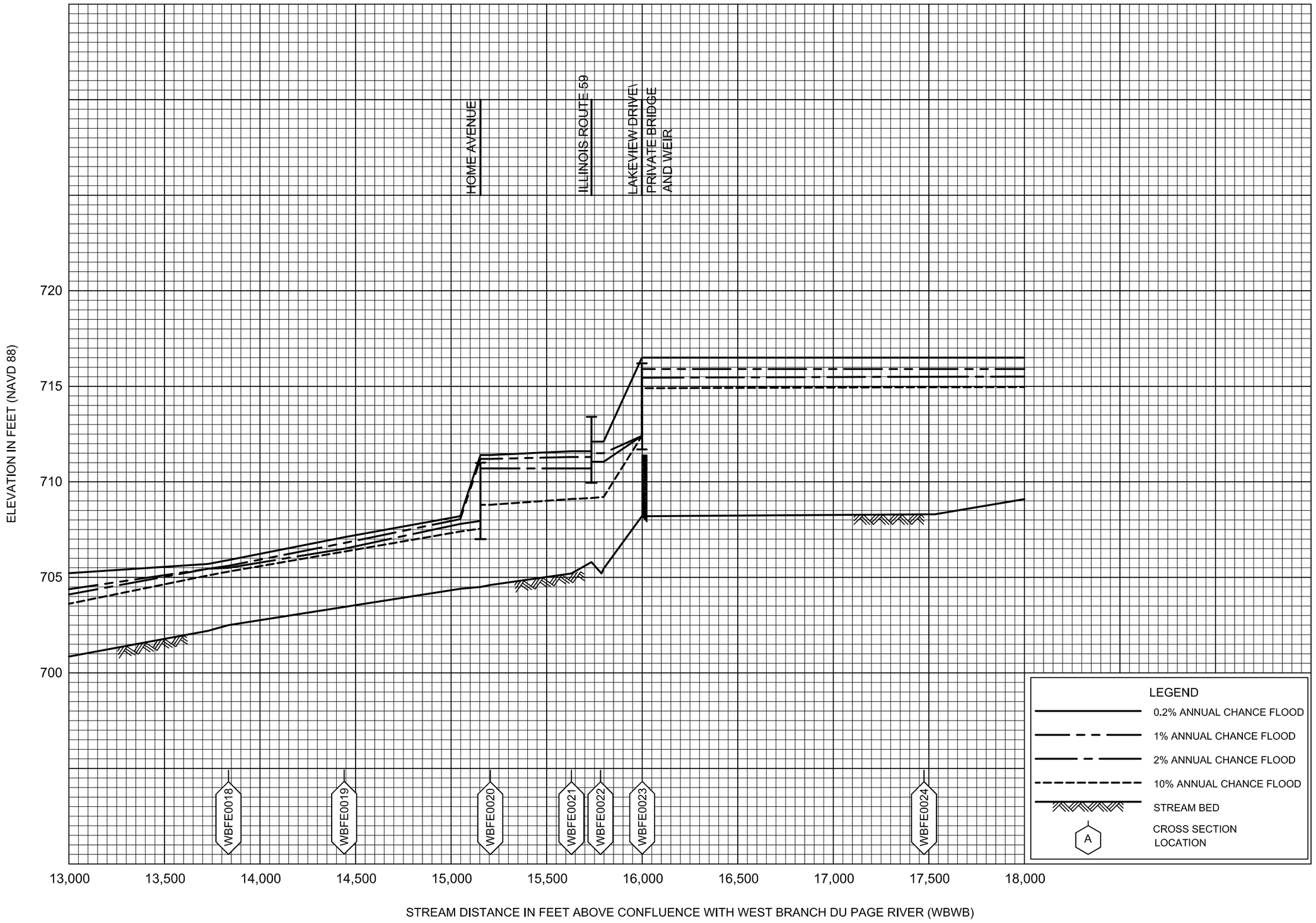

FLOOD PROFILES

FERRY CREEK (WBFE)

FEDERAL EMERGENCY MANAGEMENT AGENCY

DU PAGE COUNTY, IL

AND INCORPORATED AREAS



FLOOD PROFILES

FERRY CREEK (WBFE)

FEDERAL EMERGENCY MANAGEMENT AGENCY

DU PAGE COUNTY, IL

AND INCORPORATED AREAS

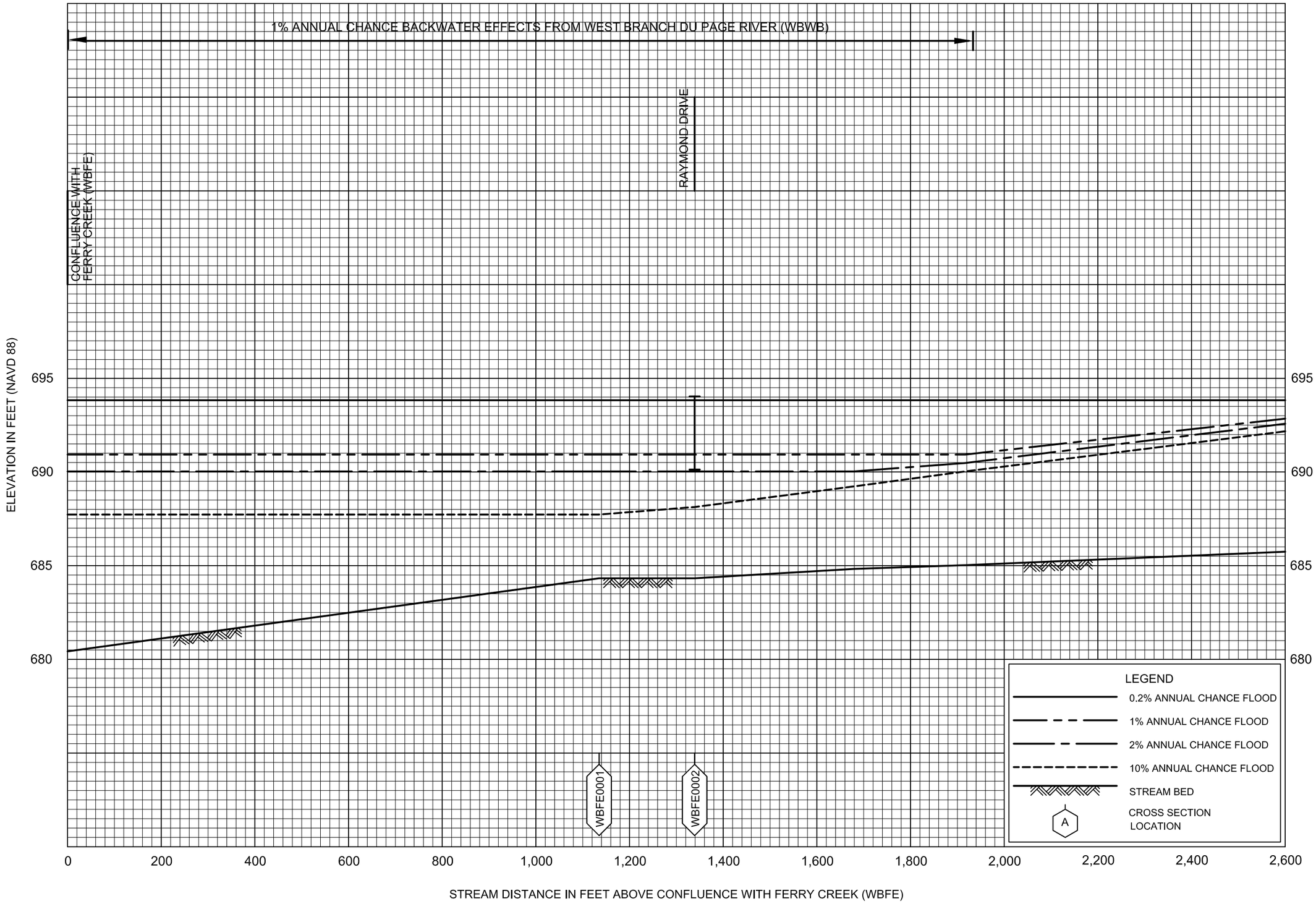

FLOOD PROFILES

FERRY CREEK TRIBUTARY NO. 1 (WBFE)

FEDERAL EMERGENCY MANAGEMENT AGENCY

DU PAGE COUNTY, IL

AND INCORPORATED AREAS



FLOOD PROFILES

FERRY CREEK TRIBUTARY NO. 1 (WBFE)

FEDERAL EMERGENCY MANAGEMENT AGENCY

DU PAGE COUNTY, IL

AND INCORPORATED AREAS

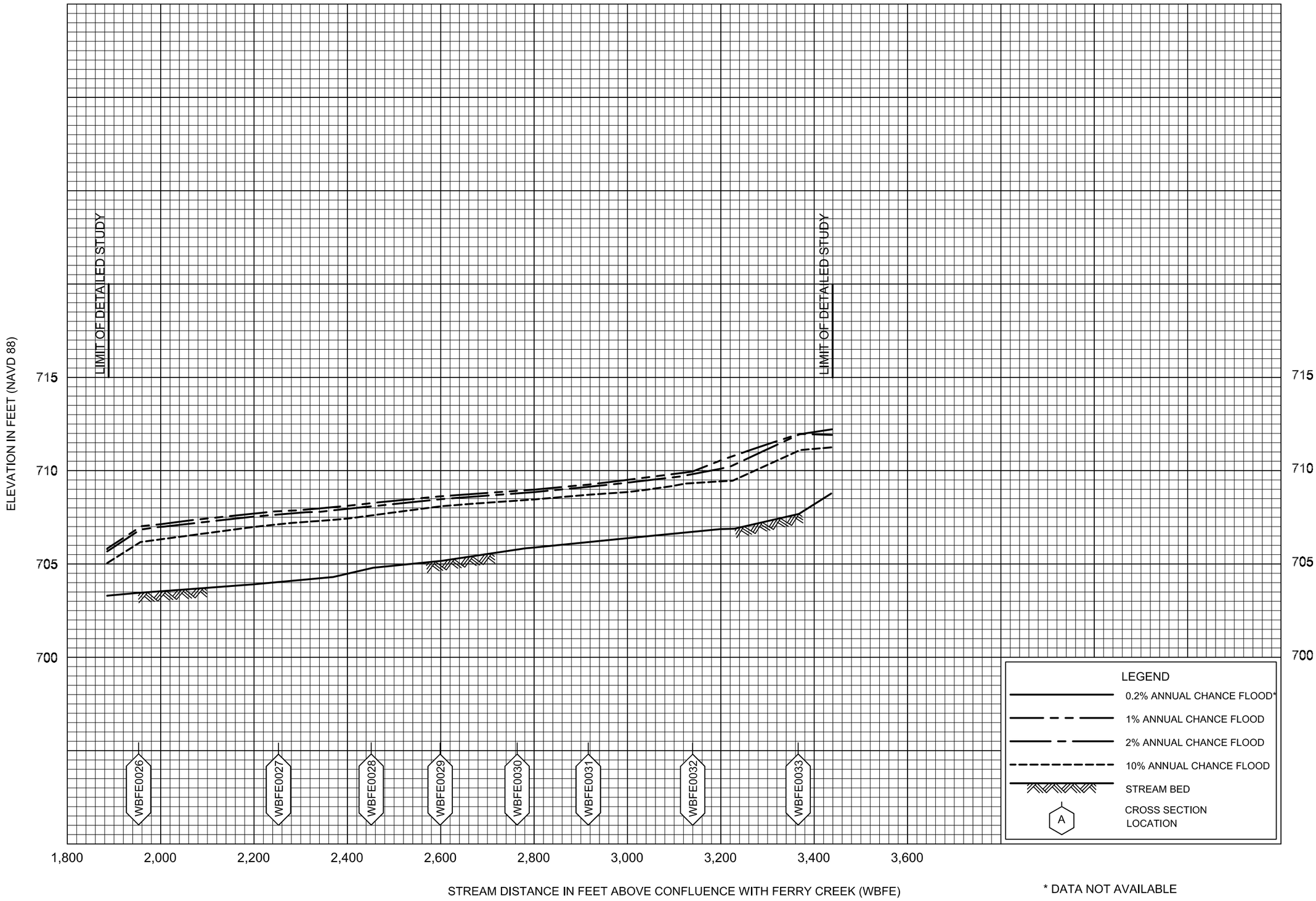

FLOOD PROFILES

UNNAMED TRIBUTARY TO FERRY CREEK (WBFE)

FEDERAL EMERGENCY MANAGEMENT AGENCY

DU PAGE COUNTY, IL

AND INCORPORATED AREAS

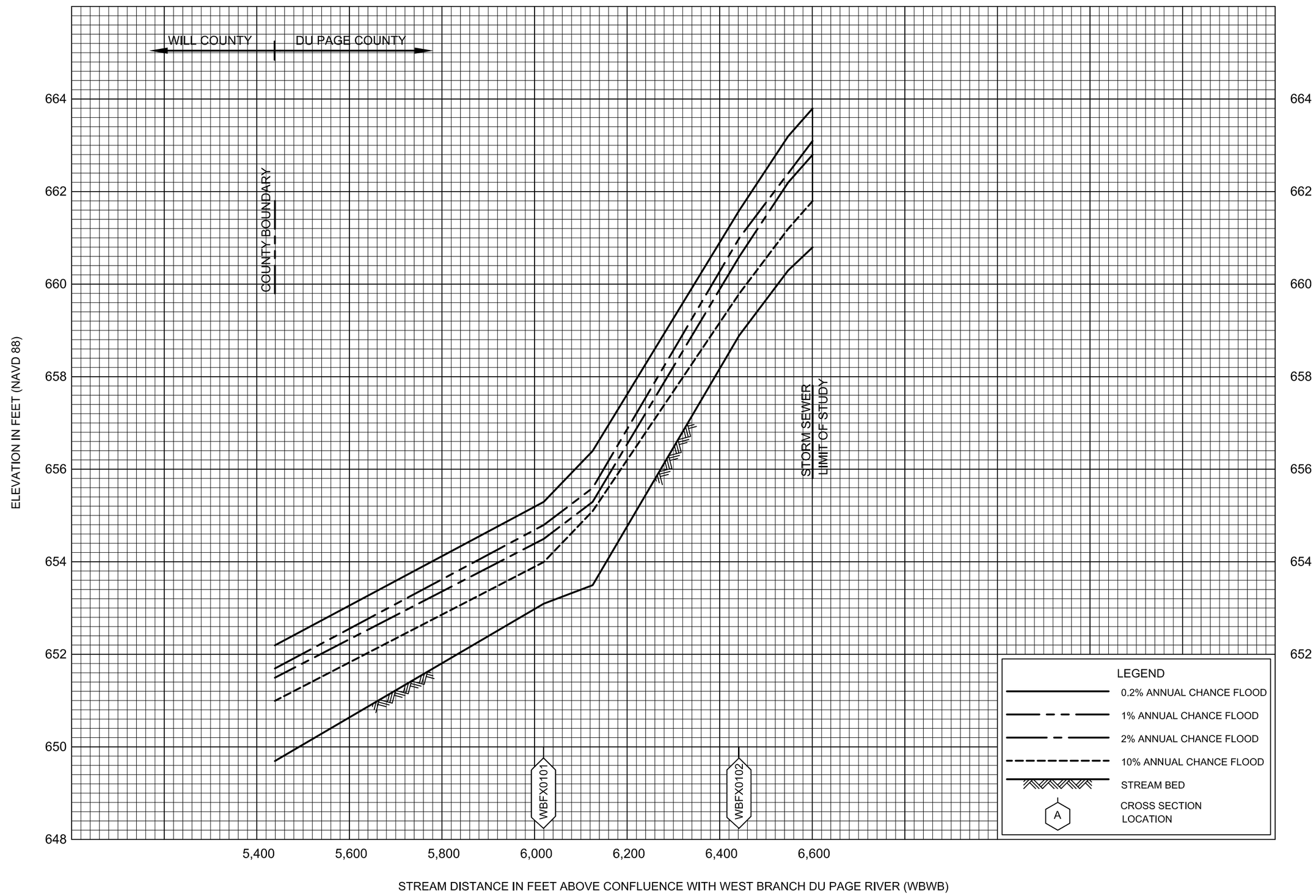

FLOOD PROFILES

SOUTH OF FOXCROFT ROAD TRIBUTARY (WBFX)

FEDERAL EMERGENCY MANAGEMENT AGENCY

DU PAGE COUNTY, IL

AND INCORPORATED AREAS

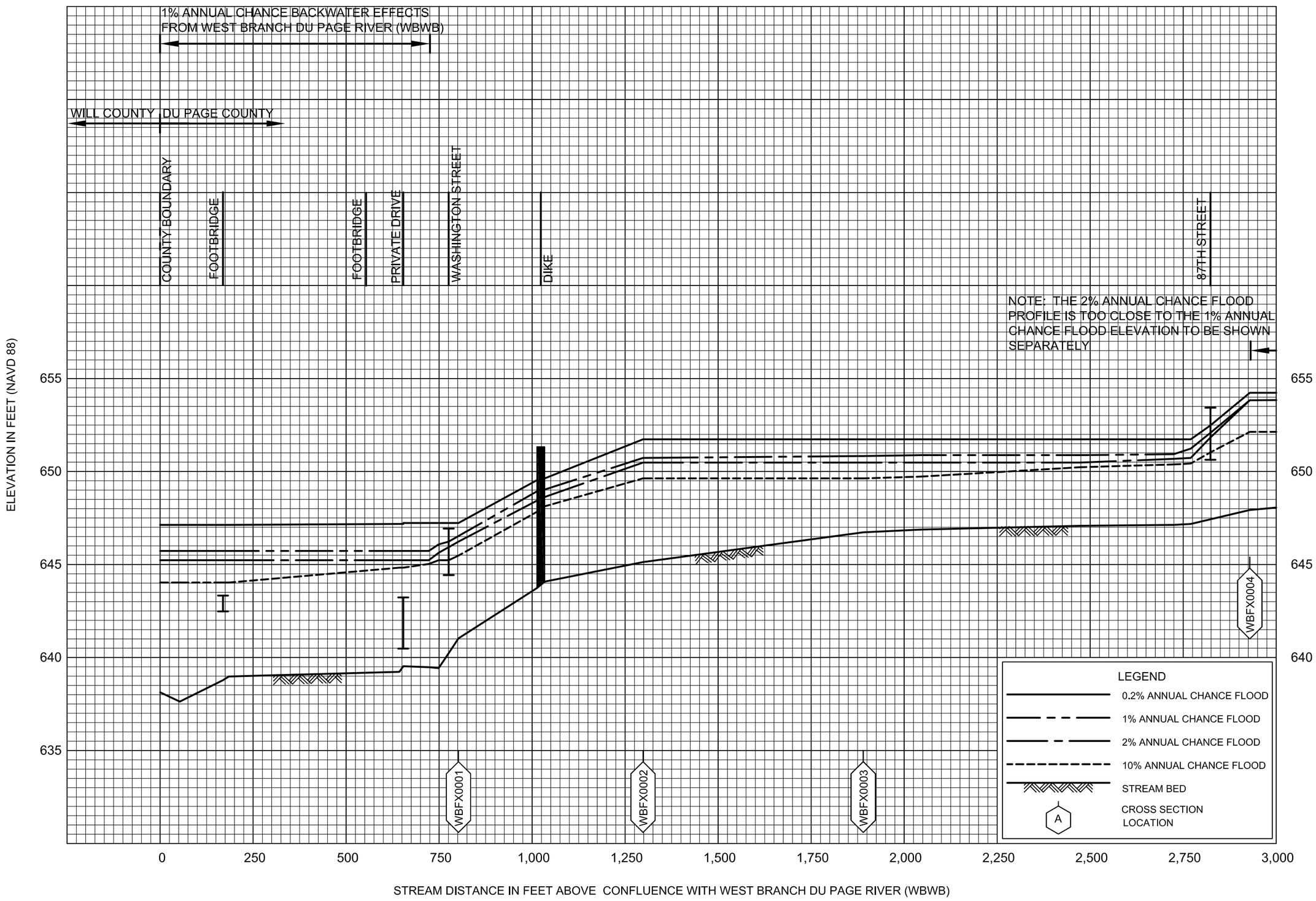

FLOOD PROFILES

SOUTH OF FOXCROFT ROAD TRIBUTARY REACH NO. 2 (WBFX)

FEDERAL EMERGENCY MANAGEMENT AGENCY

DU PAGE COUNTY, IL

AND INCORPORATED AREAS

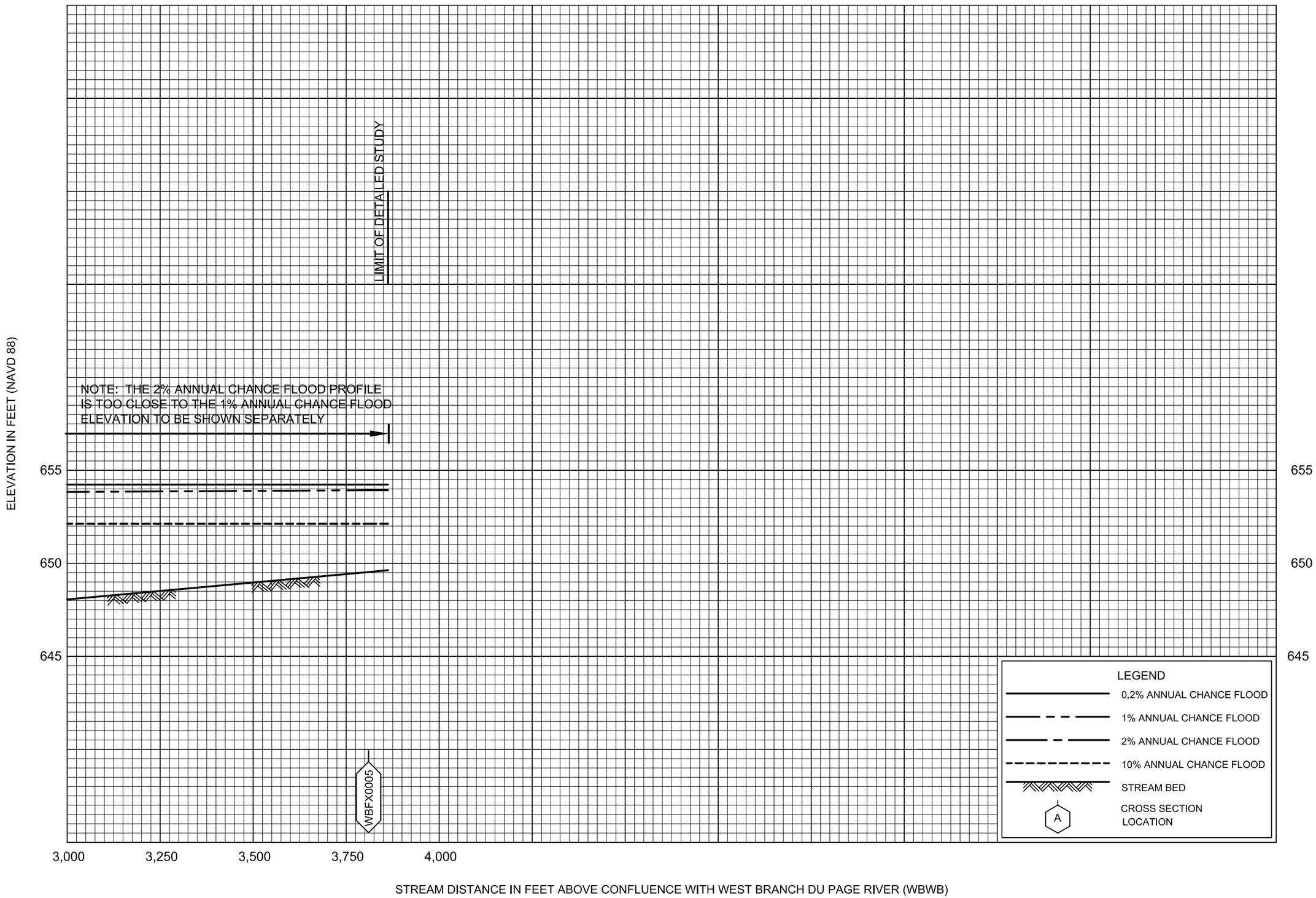

FLOOD PROFILES

SOUTH OF FOXCROFT ROAD TRIBUTARY REACH NO.2 (WBFX)

FEDERAL EMERGENCY MANAGEMENT AGENCY

DU PAGE COUNTY, IL

AND INCORPORATED AREAS

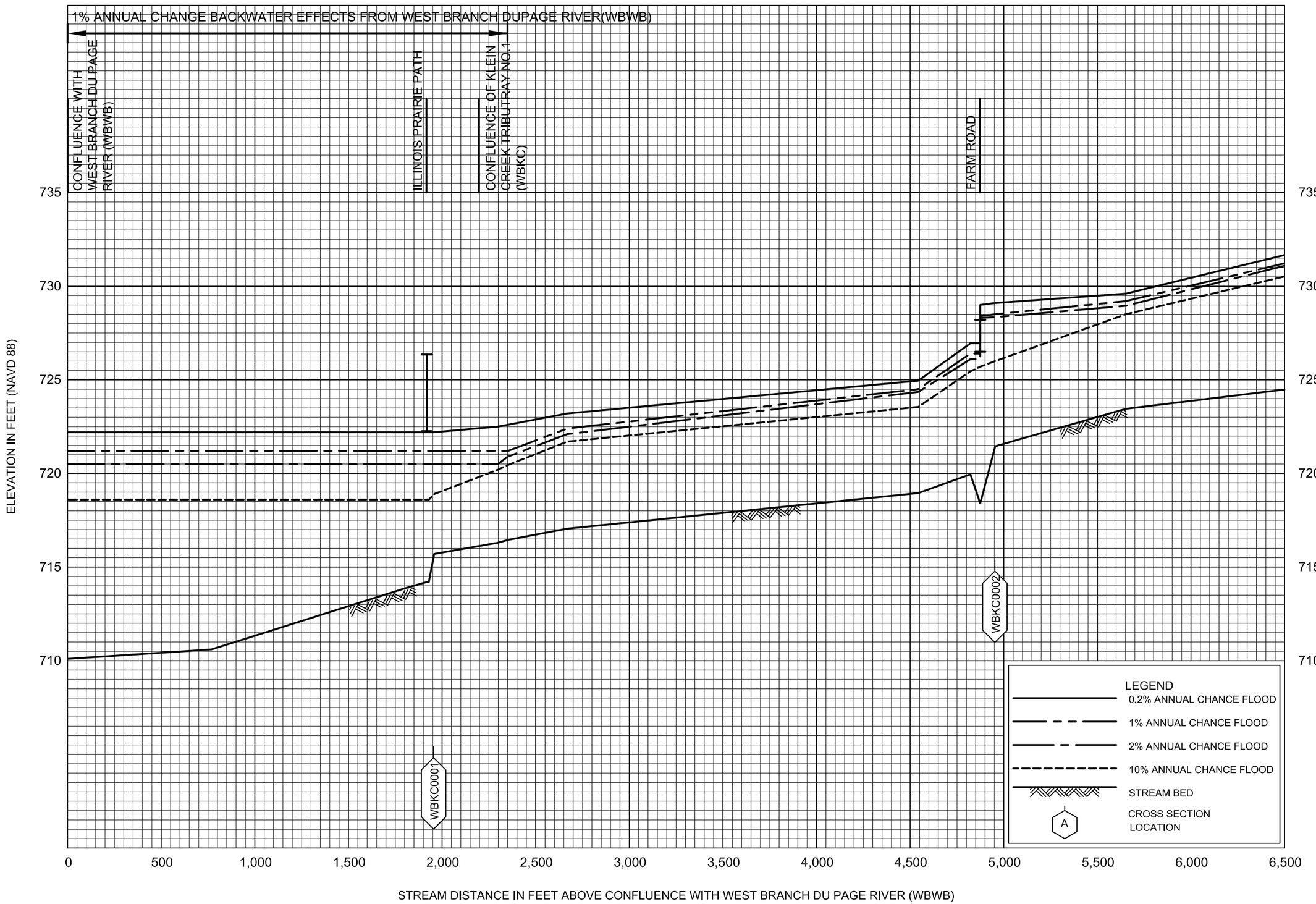

FLOOD PROFILES

KLEIN CREEK (WBKC)

FEDERAL EMERGENCY MANAGEMENT AGENCY

DU PAGE COUNTY, IL

AND INCORPORATED AREAS

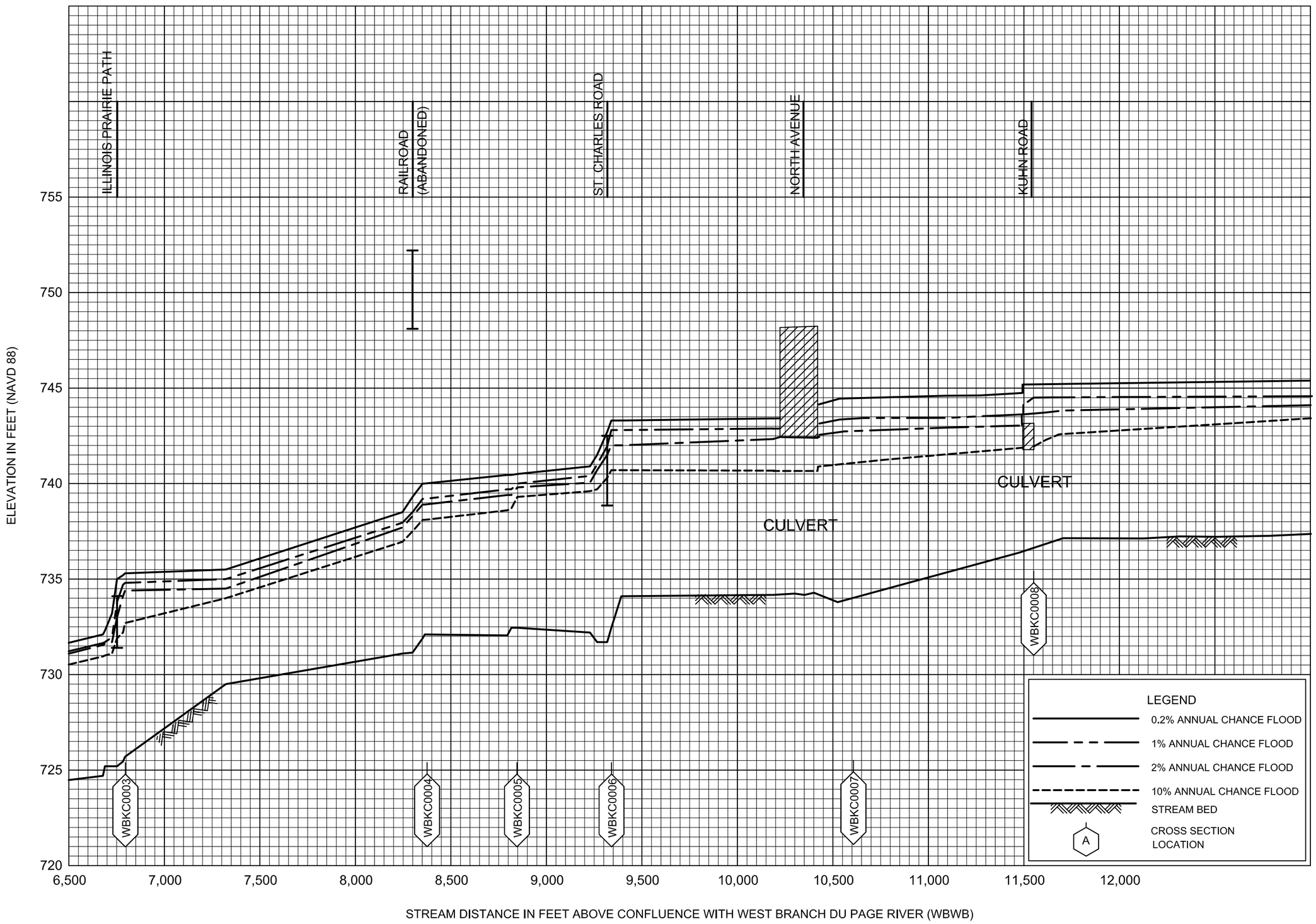

FLOOD PROFILES

KLEIN CREEK (WBKC)

FEDERAL EMERGENCY MANAGEMENT AGENCY

DU PAGE COUNTY, IL

AND INCORPORATED AREAS

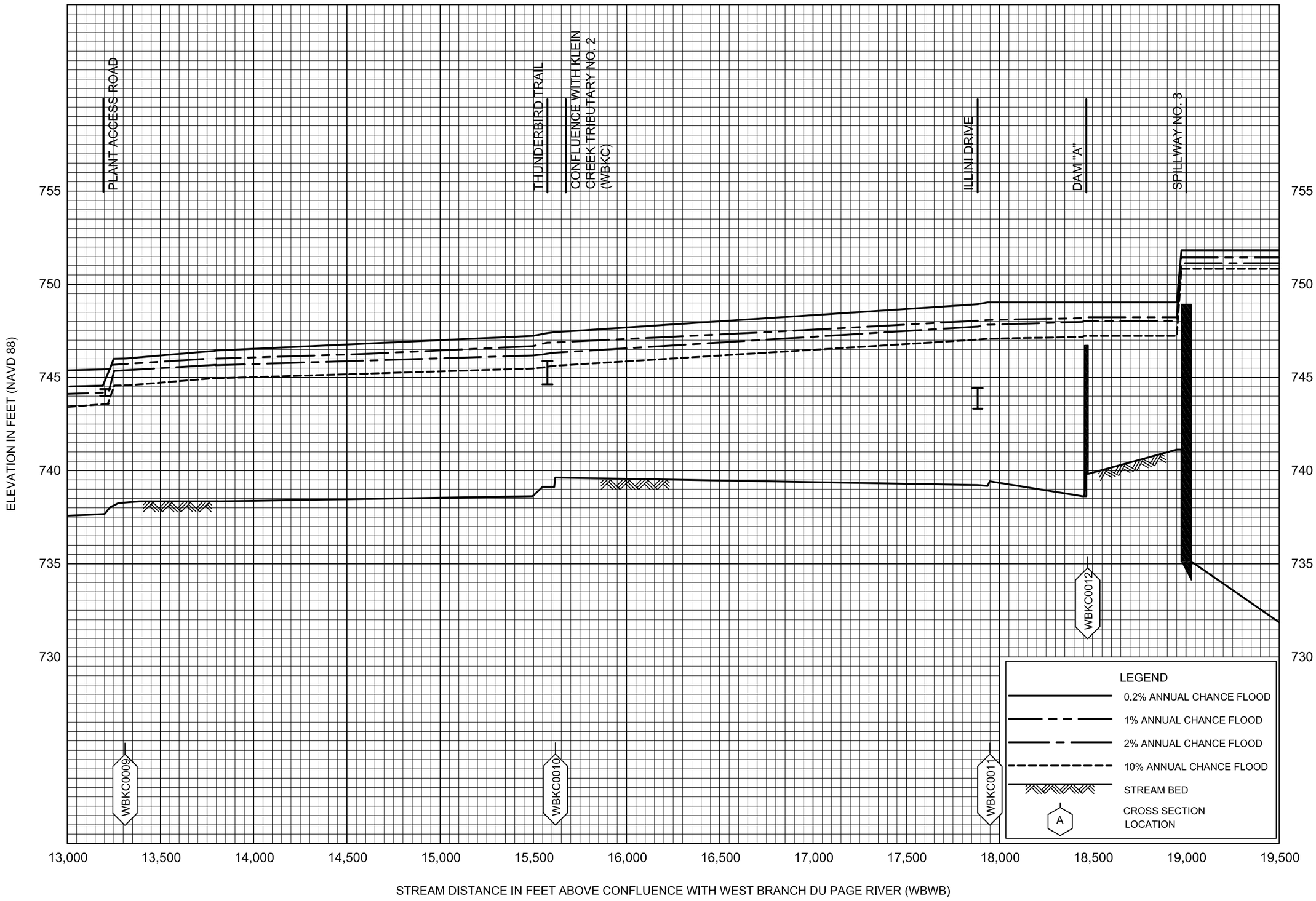

FLOOD PROFILES

KLEIN CREEK (WBKC)

FEDERAL EMERGENCY MANAGEMENT AGENCY

DU PAGE COUNTY, IL

AND INCORPORATED AREAS

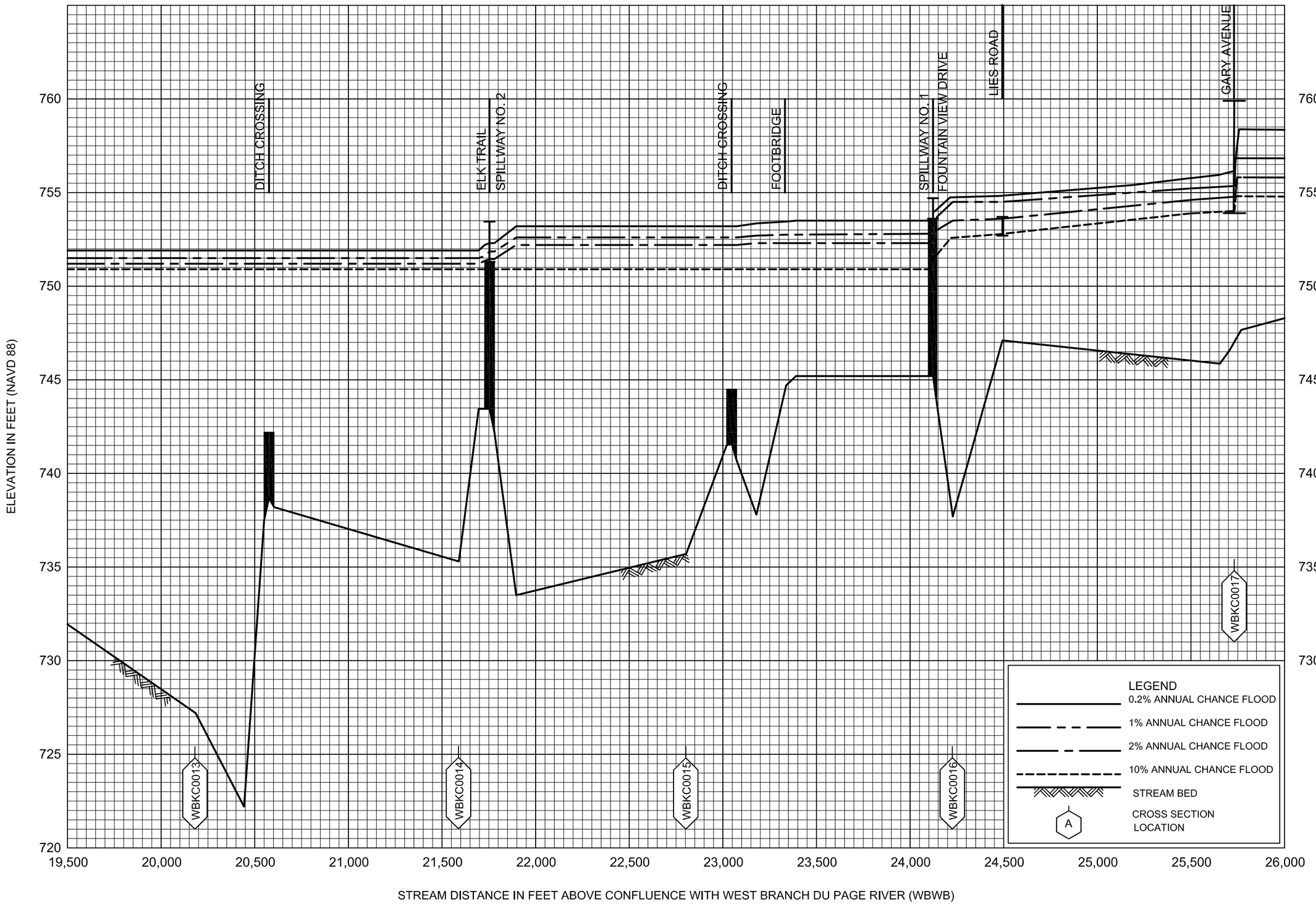

FLOOD PROFILES

KLEIN CREEK (WBKC)

FEDERAL EMERGENCY MANAGEMENT AGENCY

DU PAGE COUNTY, IL

AND INCORPORATED AREAS



FLOOD PROFILES

KLEIN CREEK (WBKC)

FEDERAL EMERGENCY MANAGEMENT AGENCY

DU PAGE COUNTY, IL

AND INCORPORATED AREAS

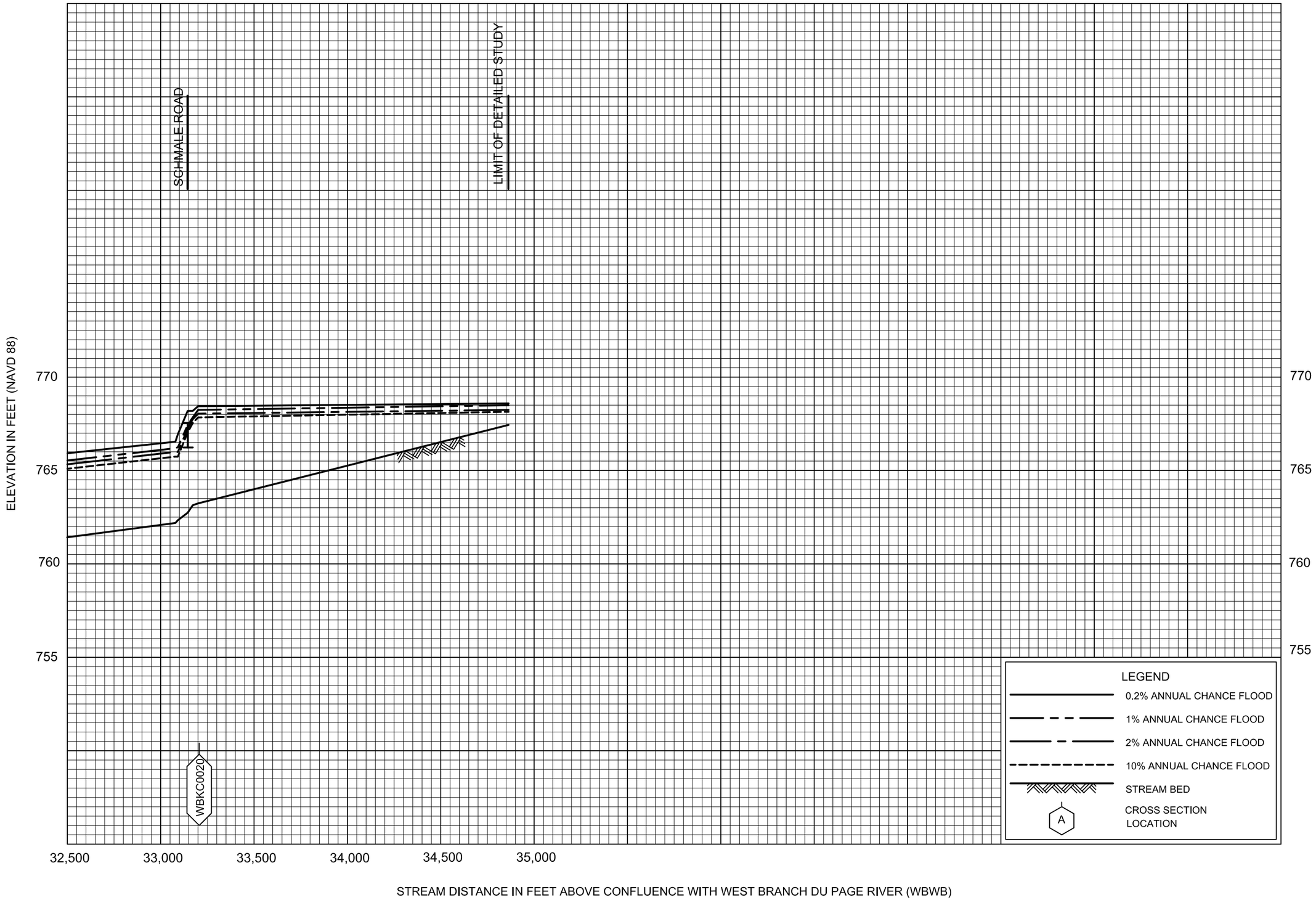

FLOOD PROFILES

KLEIN CREEK (WBKC)

FEDERAL EMERGENCY MANAGEMENT AGENCY

DU PAGE COUNTY, IL

AND INCORPORATED AREAS

*DATA NOT AVAILABLE

FLOOD PROFILES

KLEIN CREEK TRIBUTARY NO. 1 (WBKC)

FEDERAL EMERGENCY MANAGEMENT AGENCY

DU PAGE COUNTY, IL

AND INCORPORATED AREAS

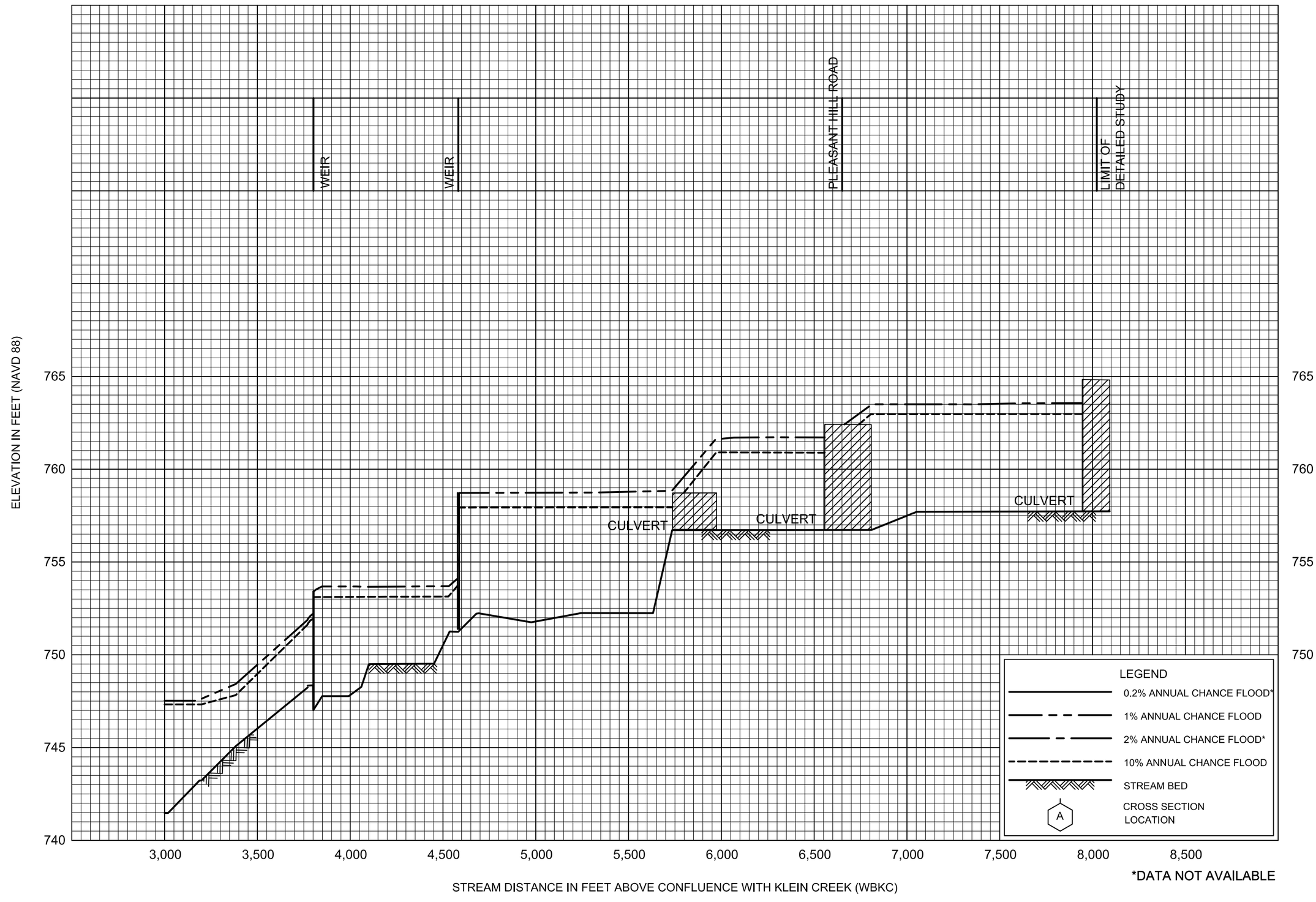

FLOOD PROFILES

KLEIN CREEK TRIBUTARY NO. 1 (WBKC)

FEDERAL EMERGENCY MANAGEMENT AGENCY

DU PAGE COUNTY, IL

AND INCORPORATED AREAS

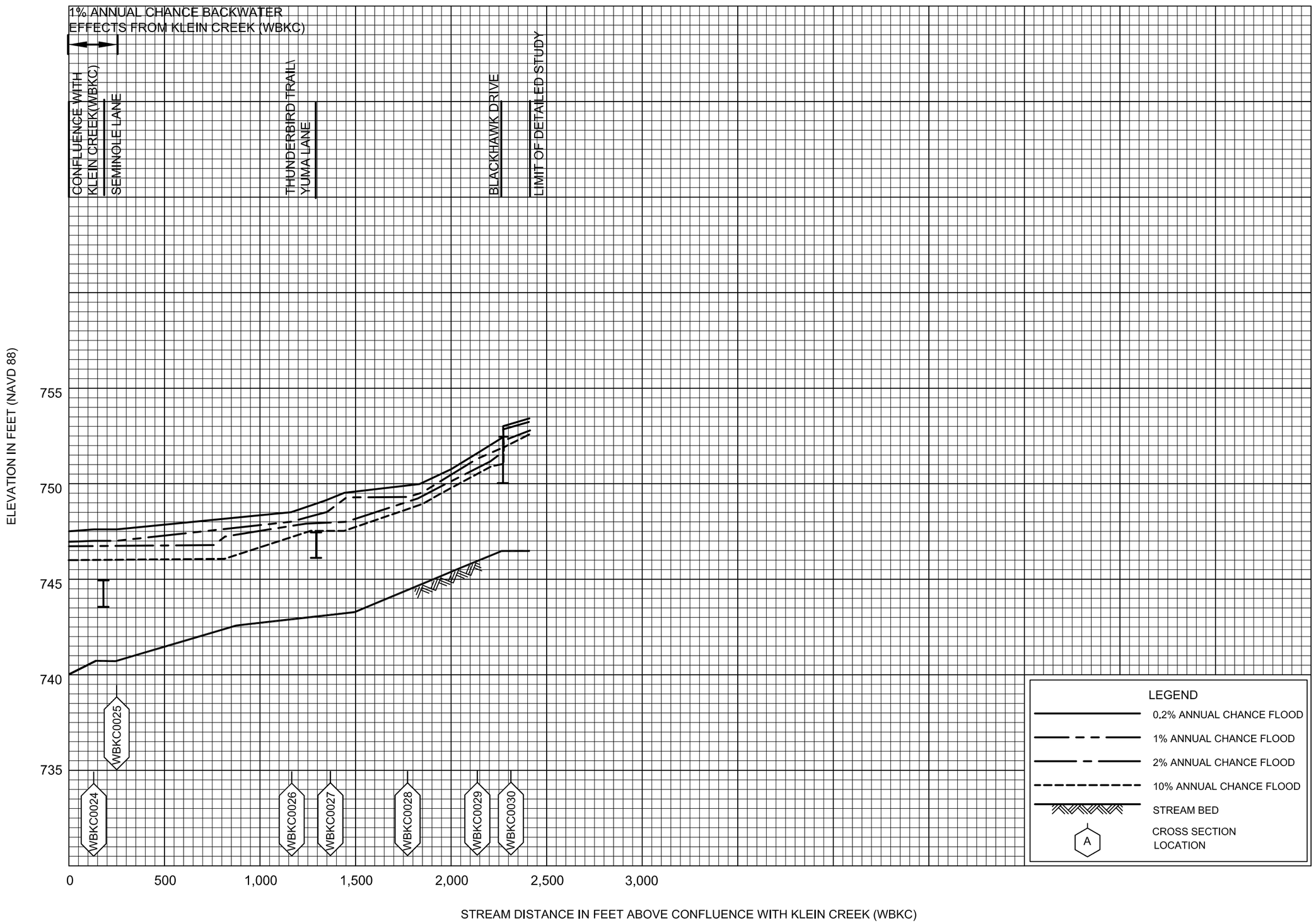

FLOOD PROFILES

KLEIN CREEK TRIBUTARY NO. 2 (WBKC)

FEDERAL EMERGENCY MANAGEMENT AGENCY

DU PAGE COUNTY, IL

AND INCORPORATED AREAS

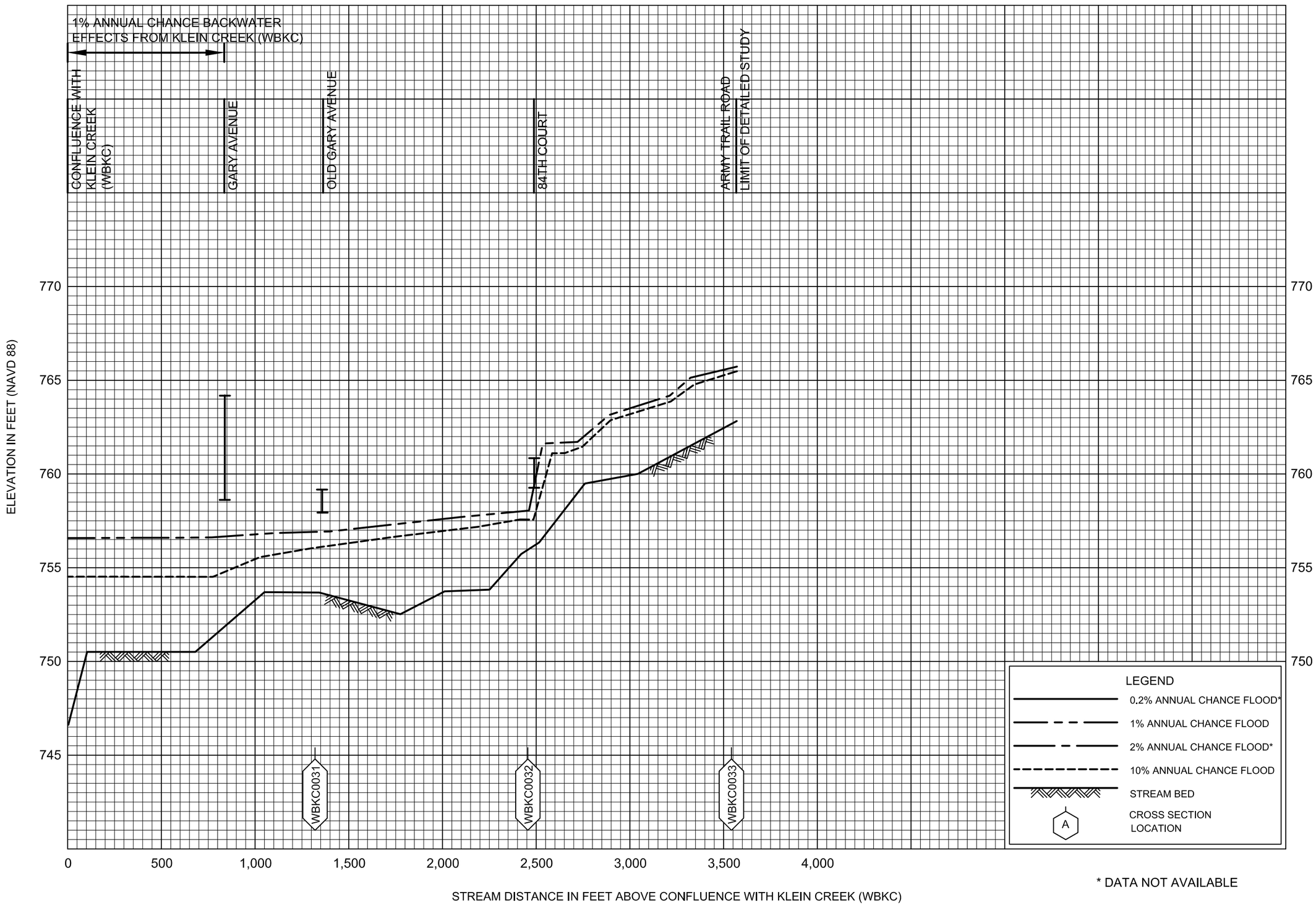

FLOOD PROFILES

KLEIN CREEK TRIBUTARY NO. 3 (WBKC)

FEDERAL EMERGENCY MANAGEMENT AGENCY

DU PAGE COUNTY, IL

AND INCORPORATED AREAS

220P



FLOOD PROFILES

KRESS CREEK (WBKR)

FEDERAL EMERGENCY MANAGEMENT AGENCY

DU PAGE COUNTY, IL

AND INCORPORATED AREAS



FLOOD PROFILES

KRESS CREEK (WBKR)

FEDERAL EMERGENCY MANAGEMENT AGENCY

DU PAGE COUNTY, IL

AND INCORPORATED AREAS



FLOOD PROFILES

KRESS CREEK (WBKR)

FEDERAL EMERGENCY MANAGEMENT AGENCY

DU PAGE COUNTY, IL

AND INCORPORATED AREAS



FLOOD PROFILES

KRESS CREEK (WBKR)

FEDERAL EMERGENCY MANAGEMENT AGENCY

DU PAGE COUNTY, IL

AND INCORPORATED AREAS

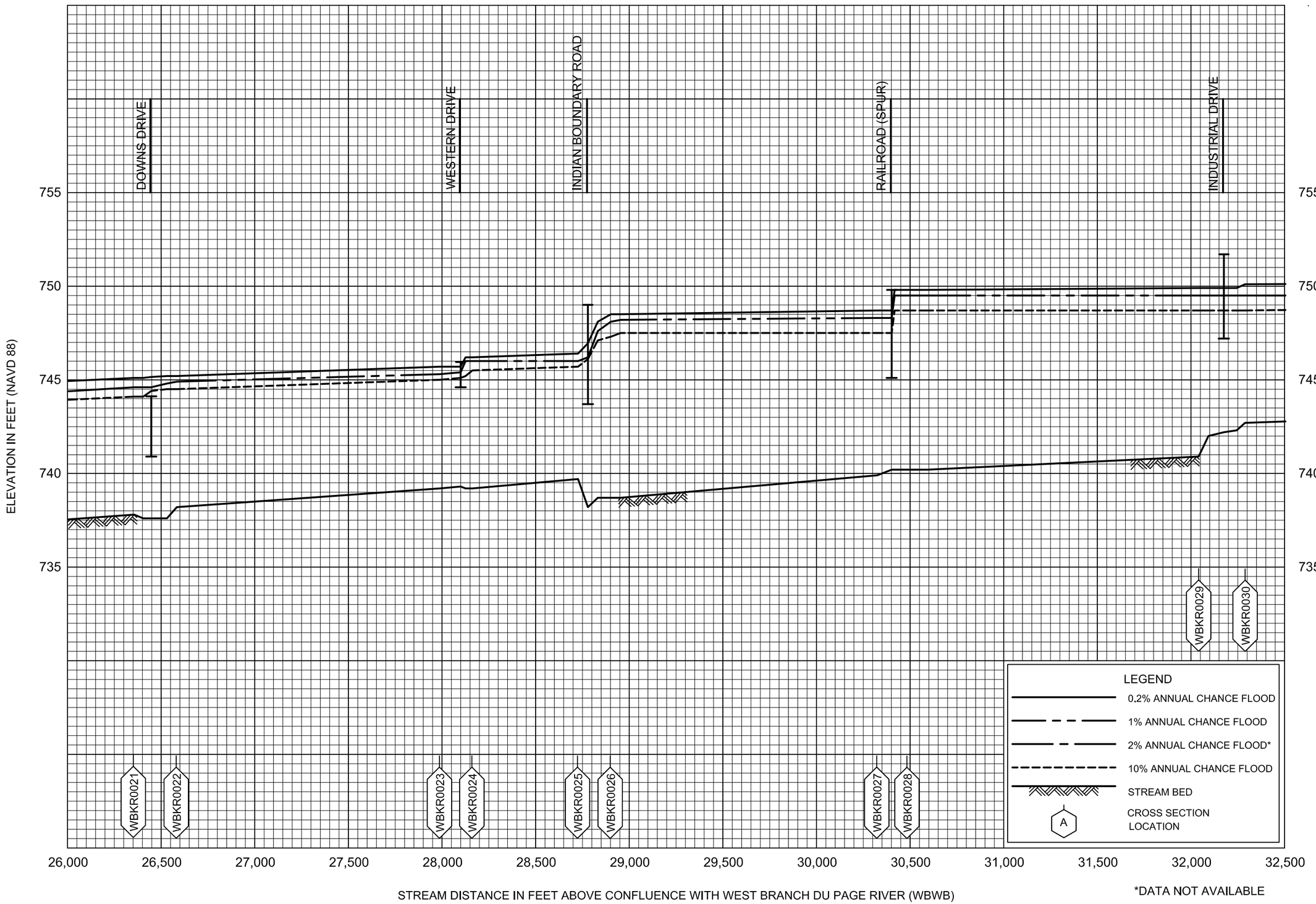

FLOOD PROFILES

KRESS CREEK (WBKR)

FEDERAL EMERGENCY MANAGEMENT AGENCY

DU PAGE COUNTY, IL

AND INCORPORATED AREAS



FLOOD PROFILES

KRESS CREEK (WBKR)

FEDERAL EMERGENCY MANAGEMENT AGENCY

DU PAGE COUNTY, IL

AND INCORPORATED AREAS

226P

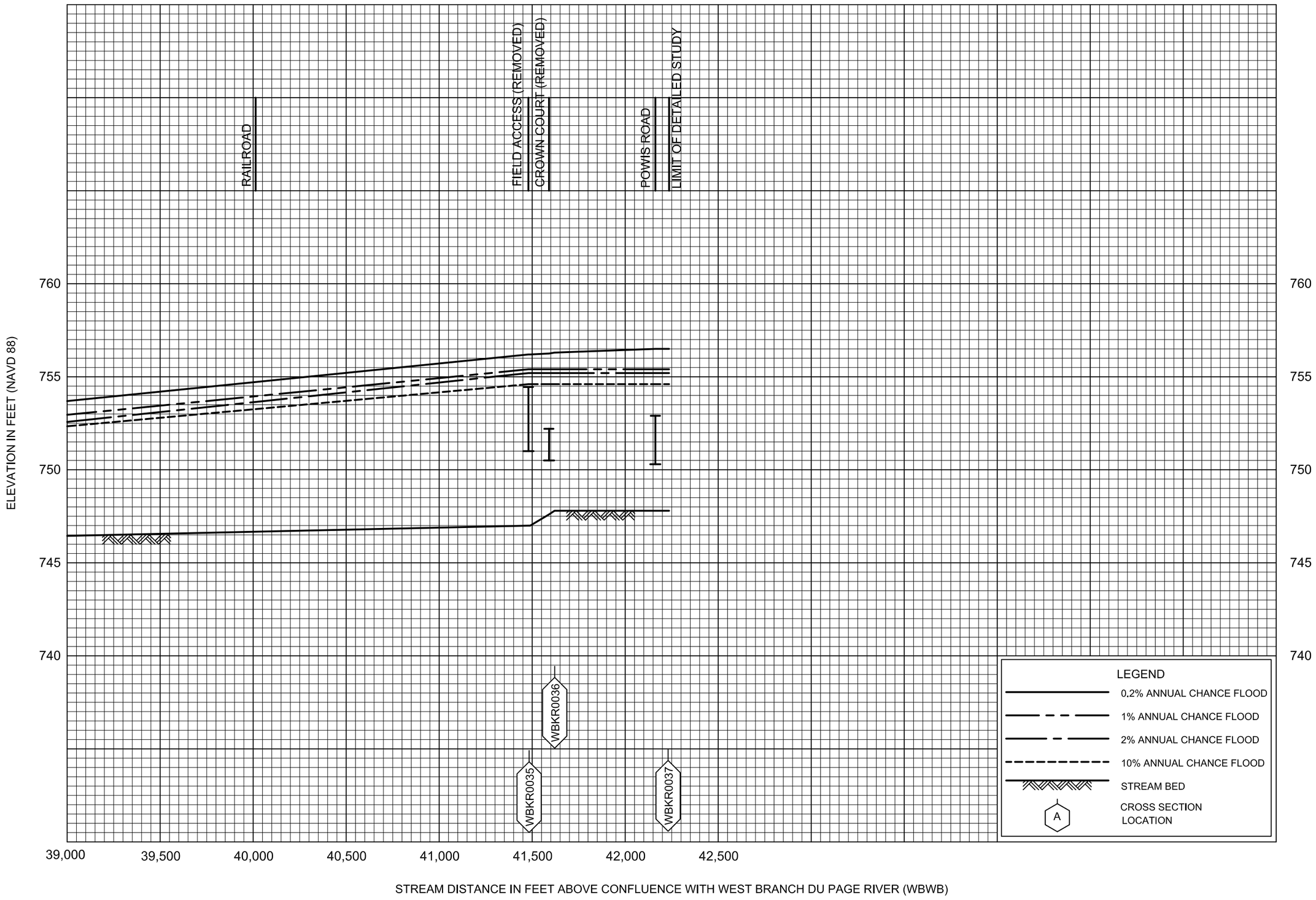

FLOOD PROFILES

KRESS CREEK (WBKR)

FEDERAL EMERGENCY MANAGEMENT AGENCY

DU PAGE COUNTY, IL

AND INCORPORATED AREAS

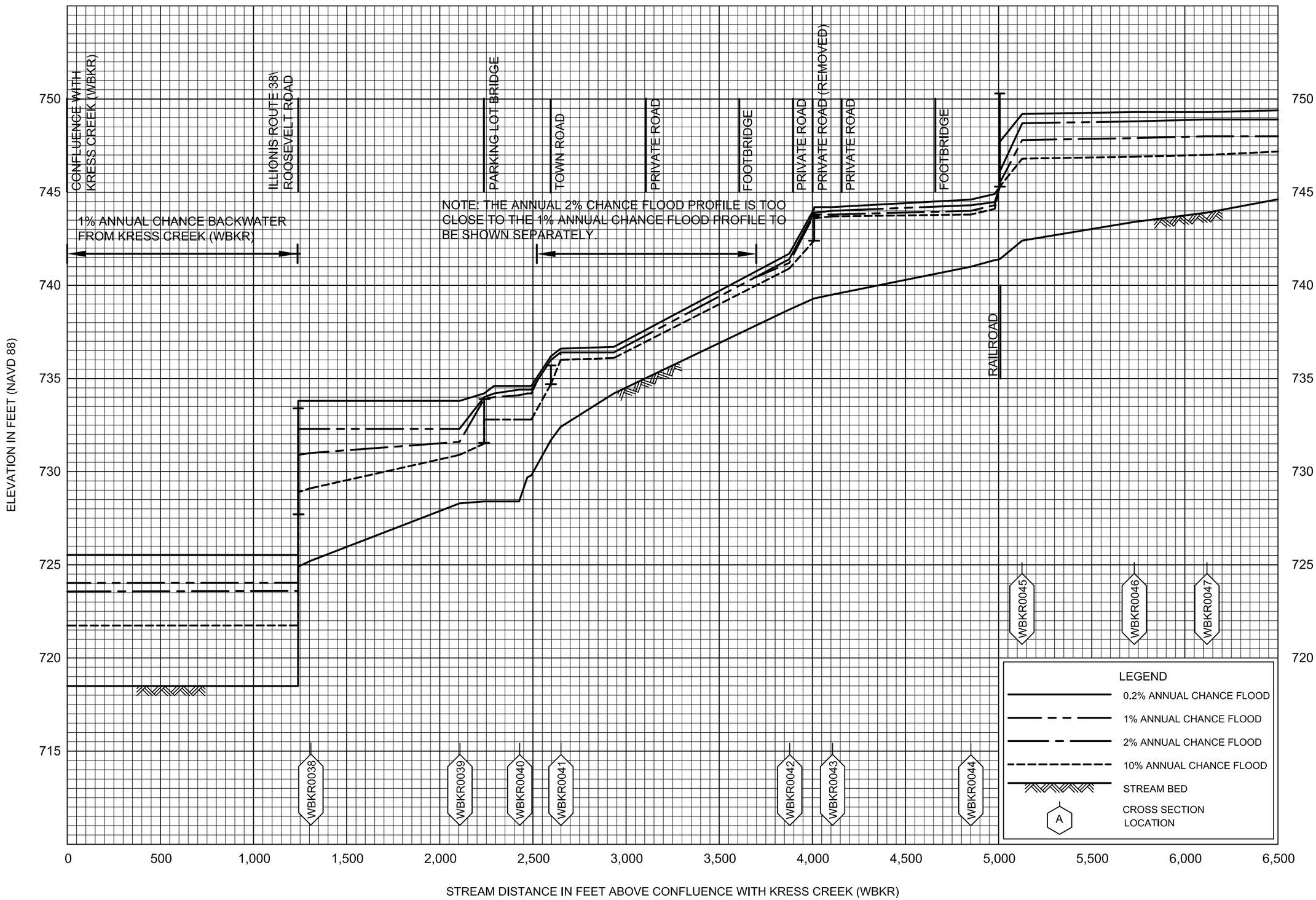

FLOOD PROFILES

KRESS CREEK REACH NO. 2 (WBKR)

FEDERAL EMERGENCY MANAGEMENT AGENCY

DU PAGE COUNTY, IL

AND INCORPORATED AREAS

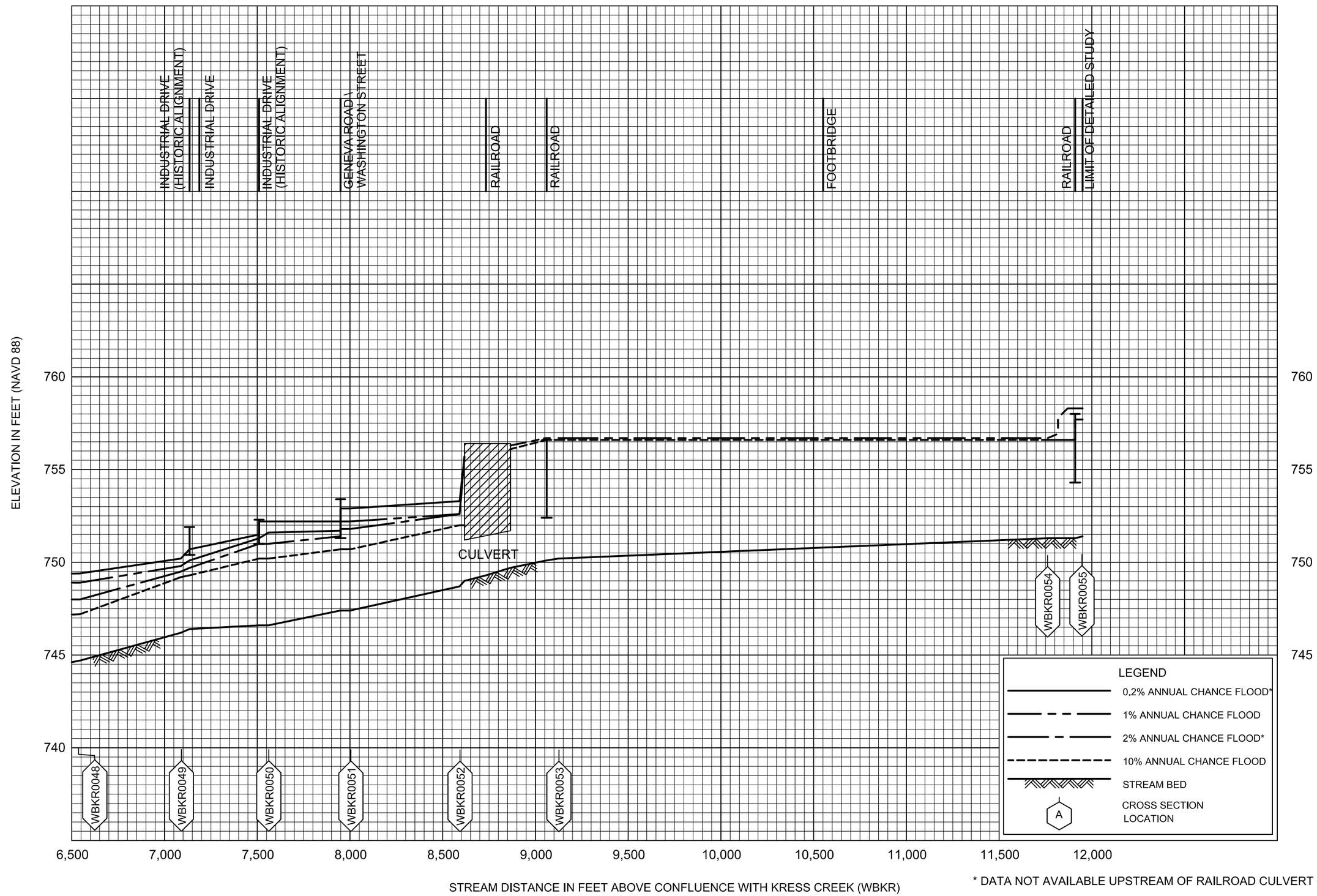

* DATA NOT AVAILABLE UPSTREAM OF RAILROAD CULVERT

FLOOD PROFILES

KRESS CREEK REACH NO. 2 (WBKR)

FEDERAL EMERGENCY MANAGEMENT AGENCY

DU PAGE COUNTY, IL

AND INCORPORATED AREAS

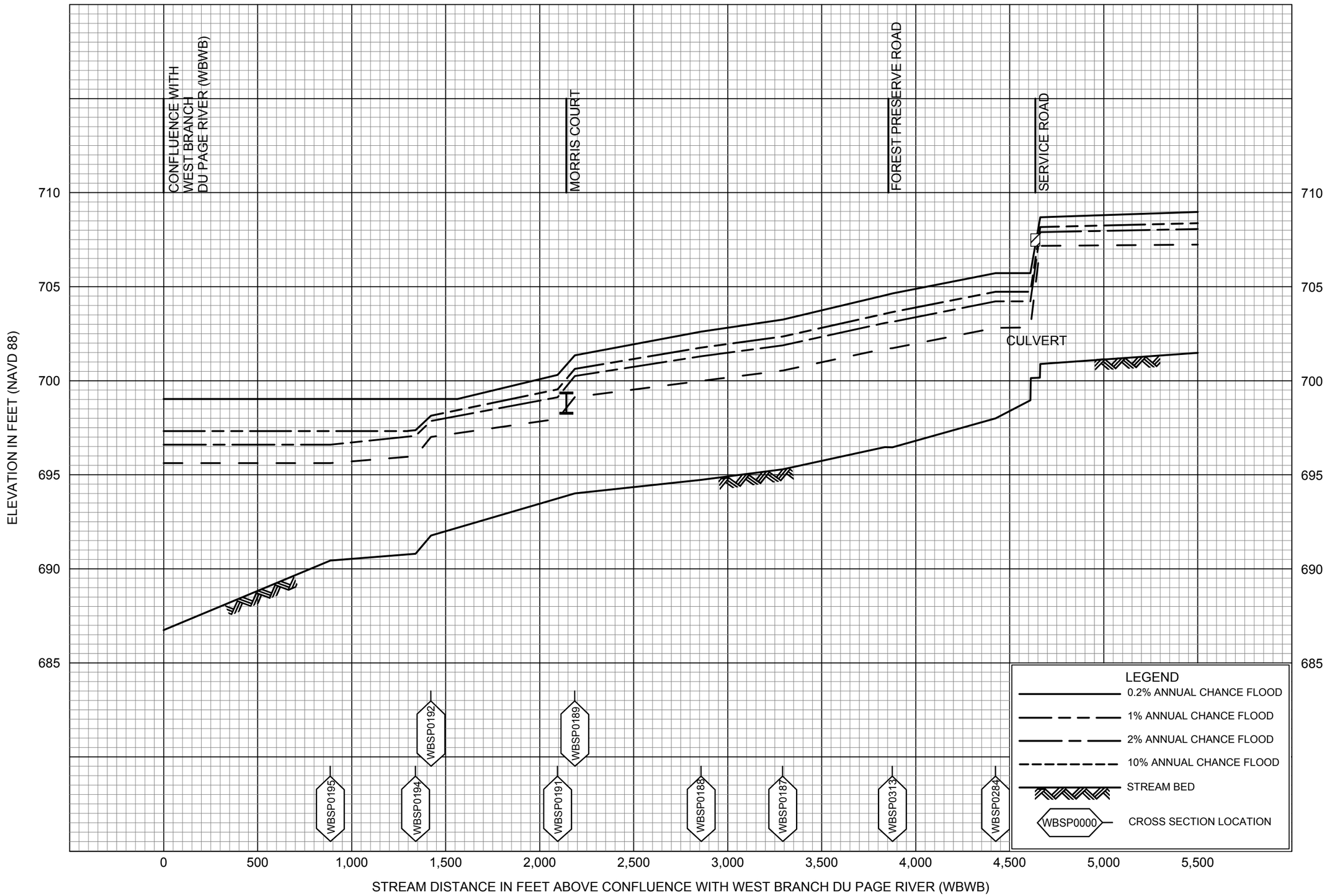

FLOOD PROFILES

SPRING BROOK NO. 1 (WBSP)

FEDERAL EMERGENCY MANAGEMENT AGENCY

DU PAGE COUNTY ,IL

AND INCORPORATED AREAS

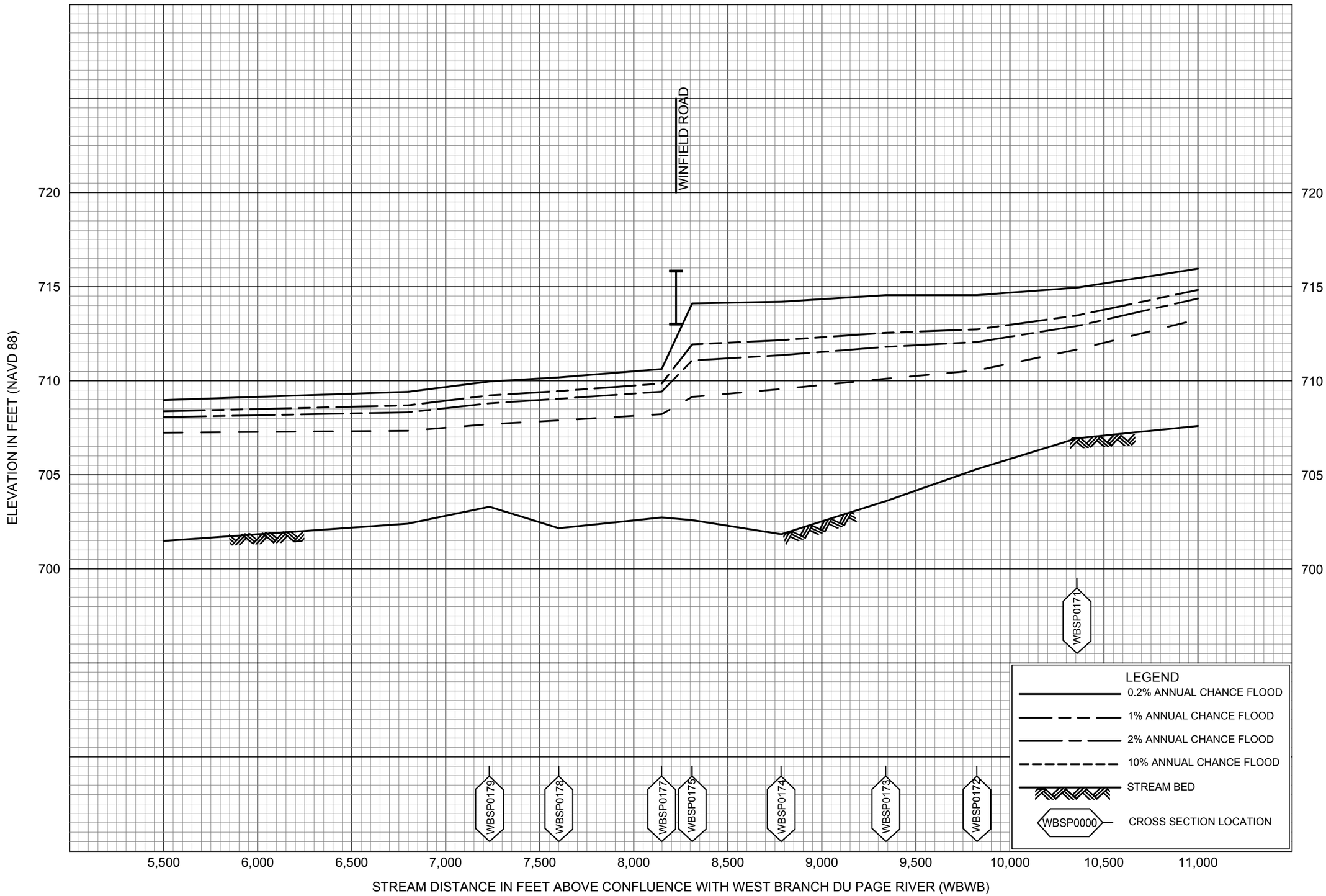

FLOOD PROFILES

SPRING BROOK NO. 1 (WBSP)

FEDERAL EMERGENCY MANAGEMENT AGENCY

DU PAGE COUNTY ,IL

AND INCORPORATED AREAS

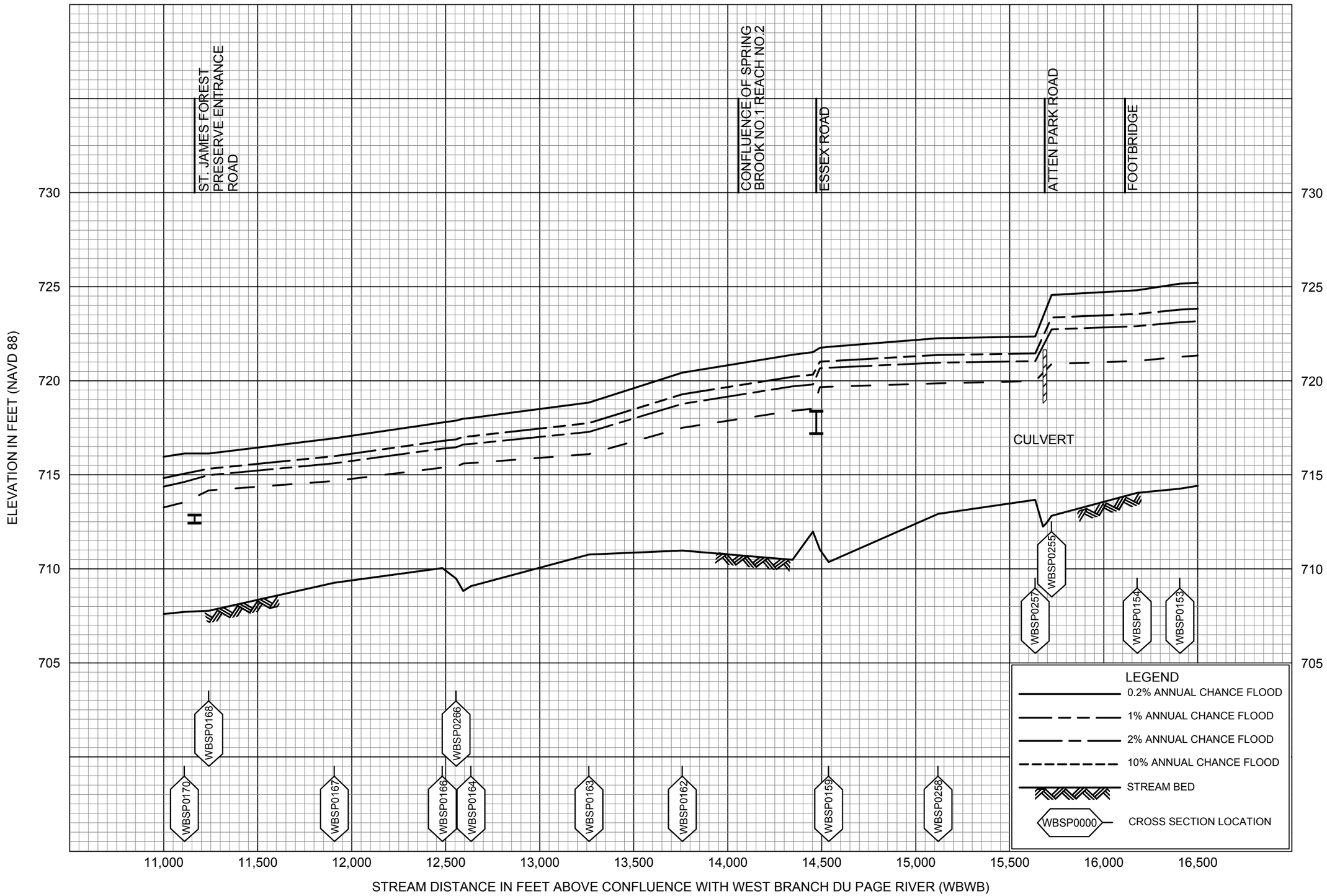

FLOOD PROFILES

SPRING BROOK NO. 1 (WBSP)

FEDERAL EMERGENCY MANAGEMENT AGENCY

DU PAGE COUNTY ,IL

AND INCORPORATED AREAS

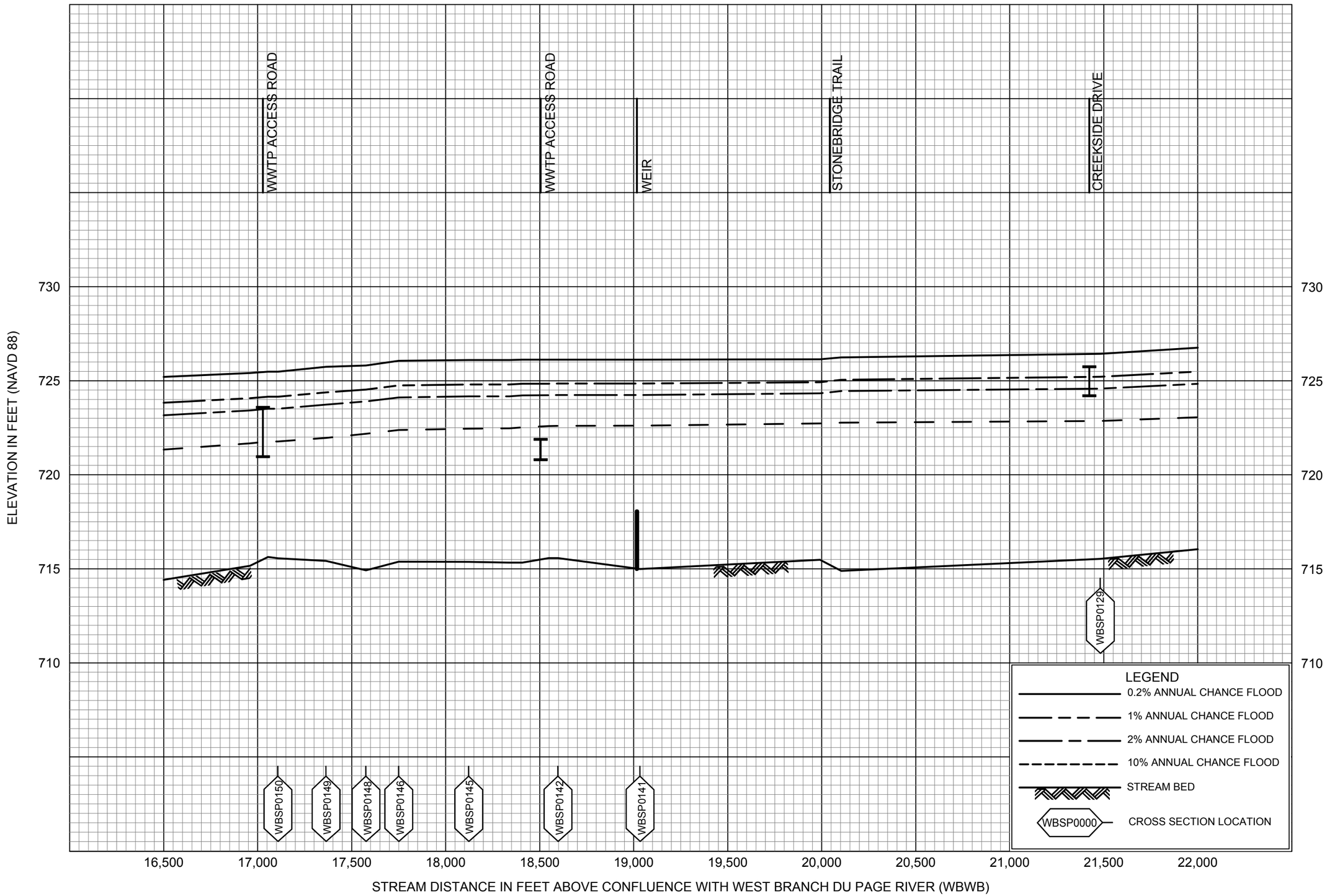

FLOOD PROFILES

SPRING BROOK NO. 1 (WBSP)

FEDERAL EMERGENCY MANAGEMENT AGENCY

DU PAGE COUNTY ,IL

AND INCORPORATED AREAS

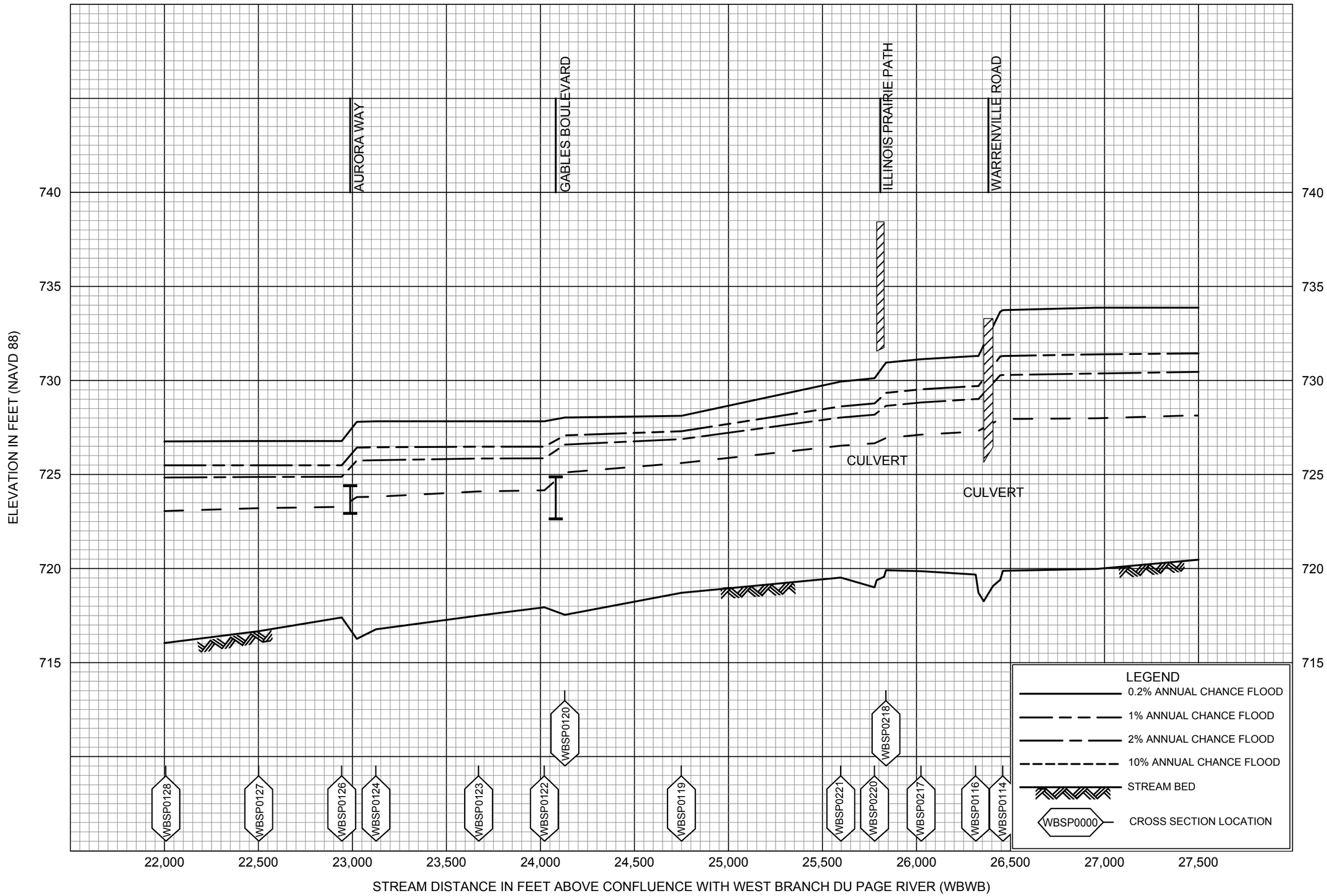

FLOOD PROFILES

SPRING BROOK NO. 1 (WBSP)

FEDERAL EMERGENCY MANAGEMENT AGENCY

DU PAGE COUNTY ,IL

AND INCORPORATED AREAS

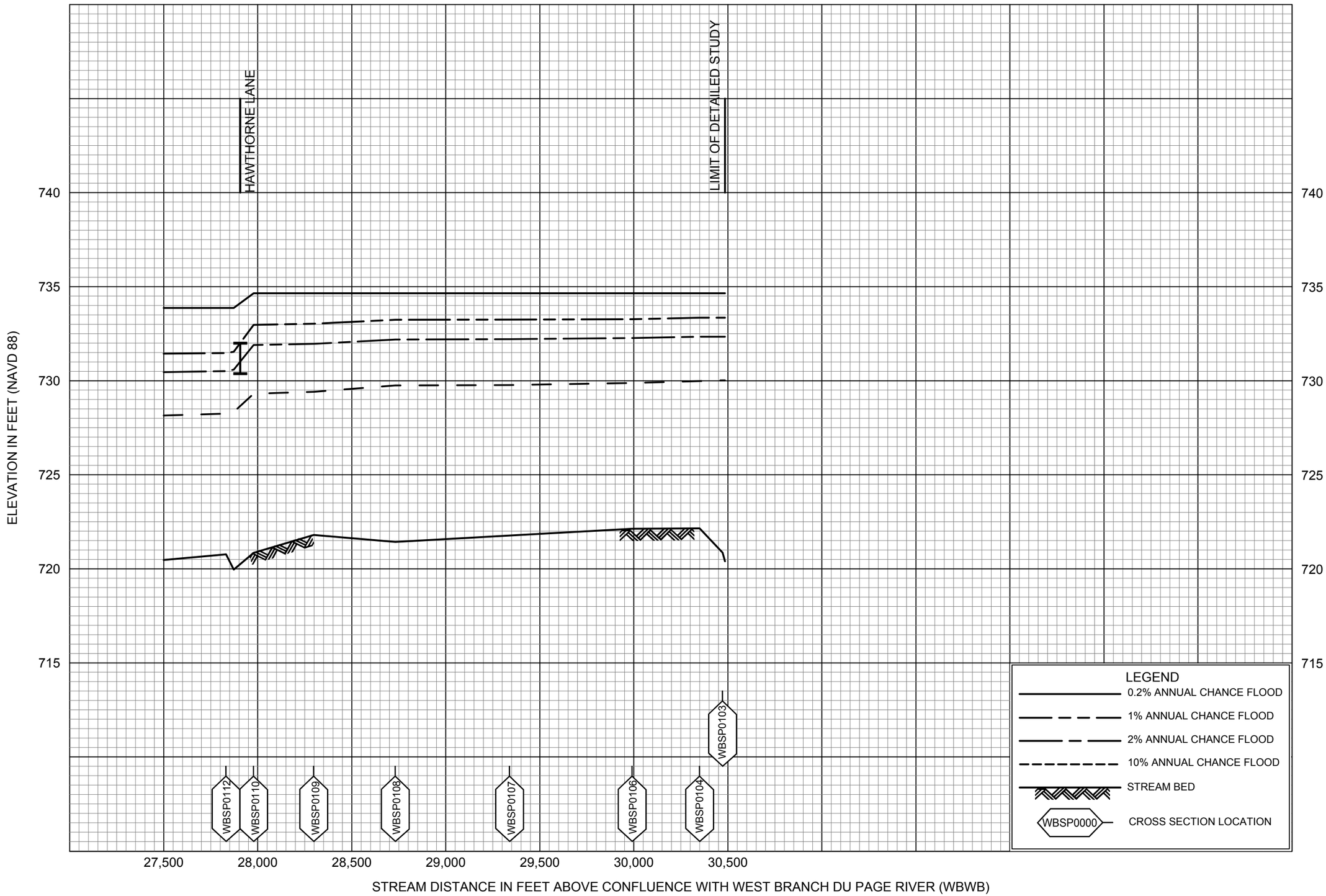

FLOOD PROFILES

SPRING BROOK NO. 1 (WBSP)

FEDERAL EMERGENCY MANAGEMENT AGENCY

DU PAGE COUNTY ,IL

AND INCORPORATED AREAS

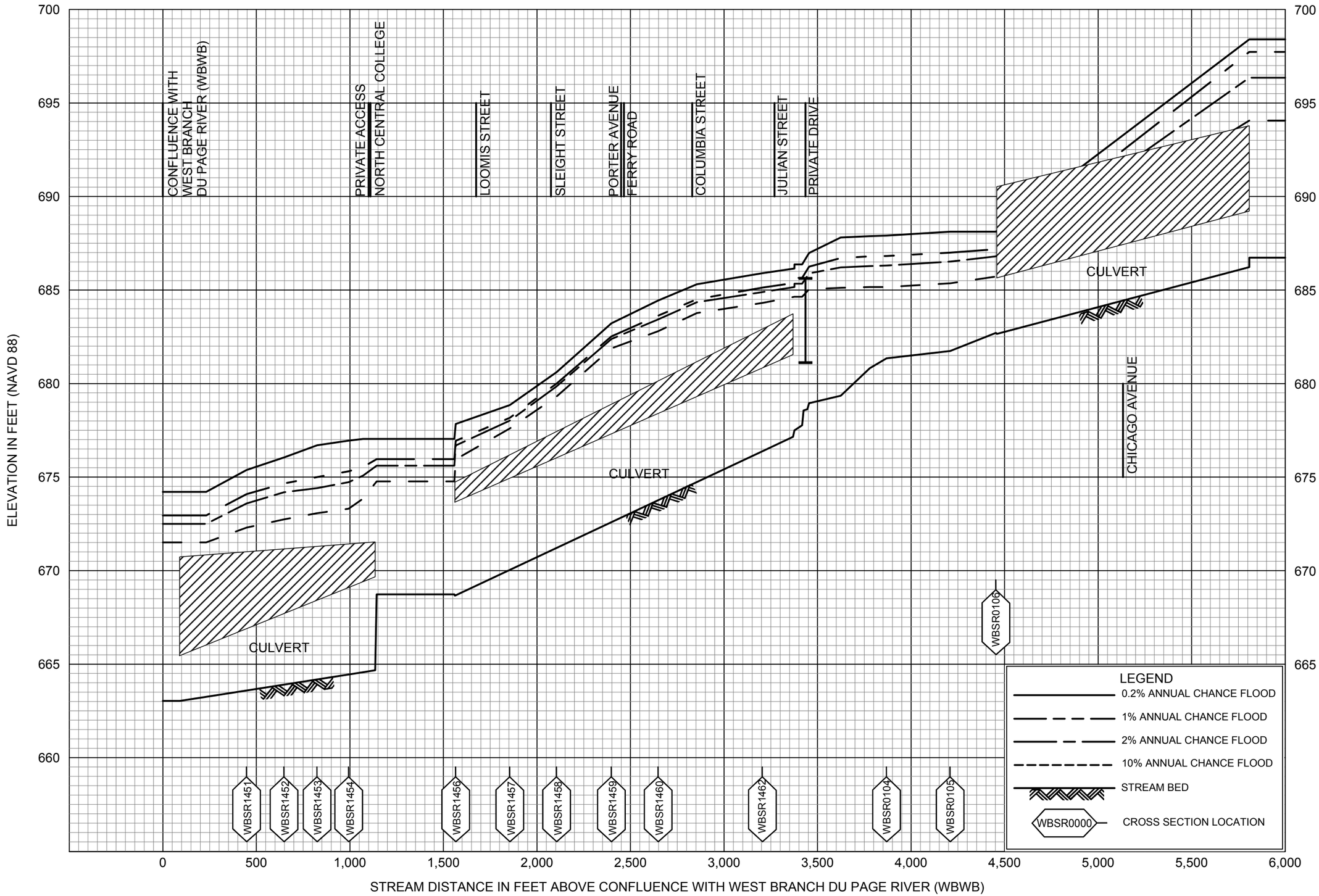

FLOOD PROFILES

STEEPLE RUN TRIBUTARY (WBSR)

FEDERAL EMERGENCY MANAGEMENT AGENCY

DU PAGE COUNTY ,IL

AND INCORPORATED AREAS

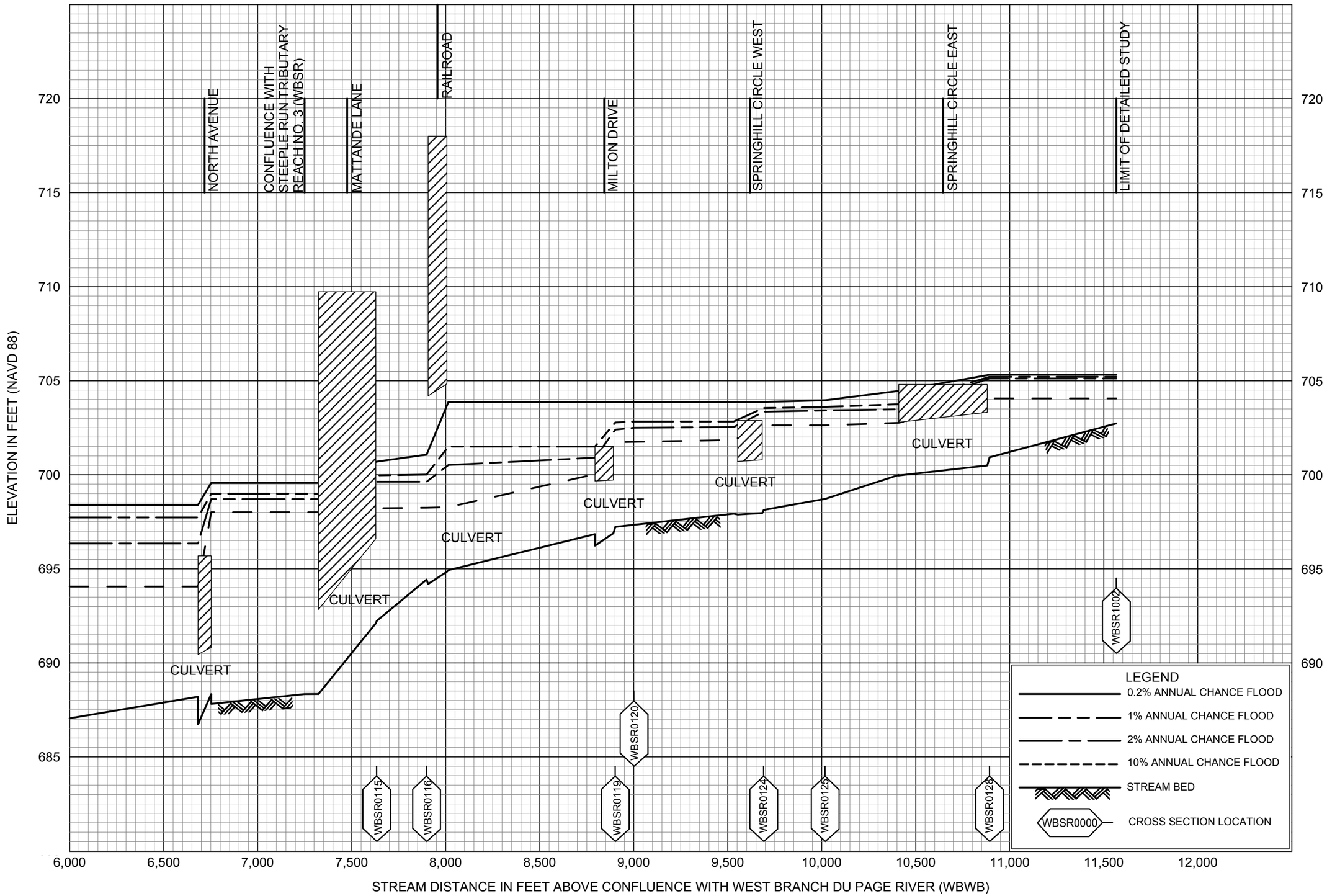

FLOOD PROFILES

STEEPLE RUN TRIBUTARY (WBSR)

FEDERAL EMERGENCY MANAGEMENT AGENCY

DU PAGE COUNTY ,IL

AND INCORPORATED AREAS

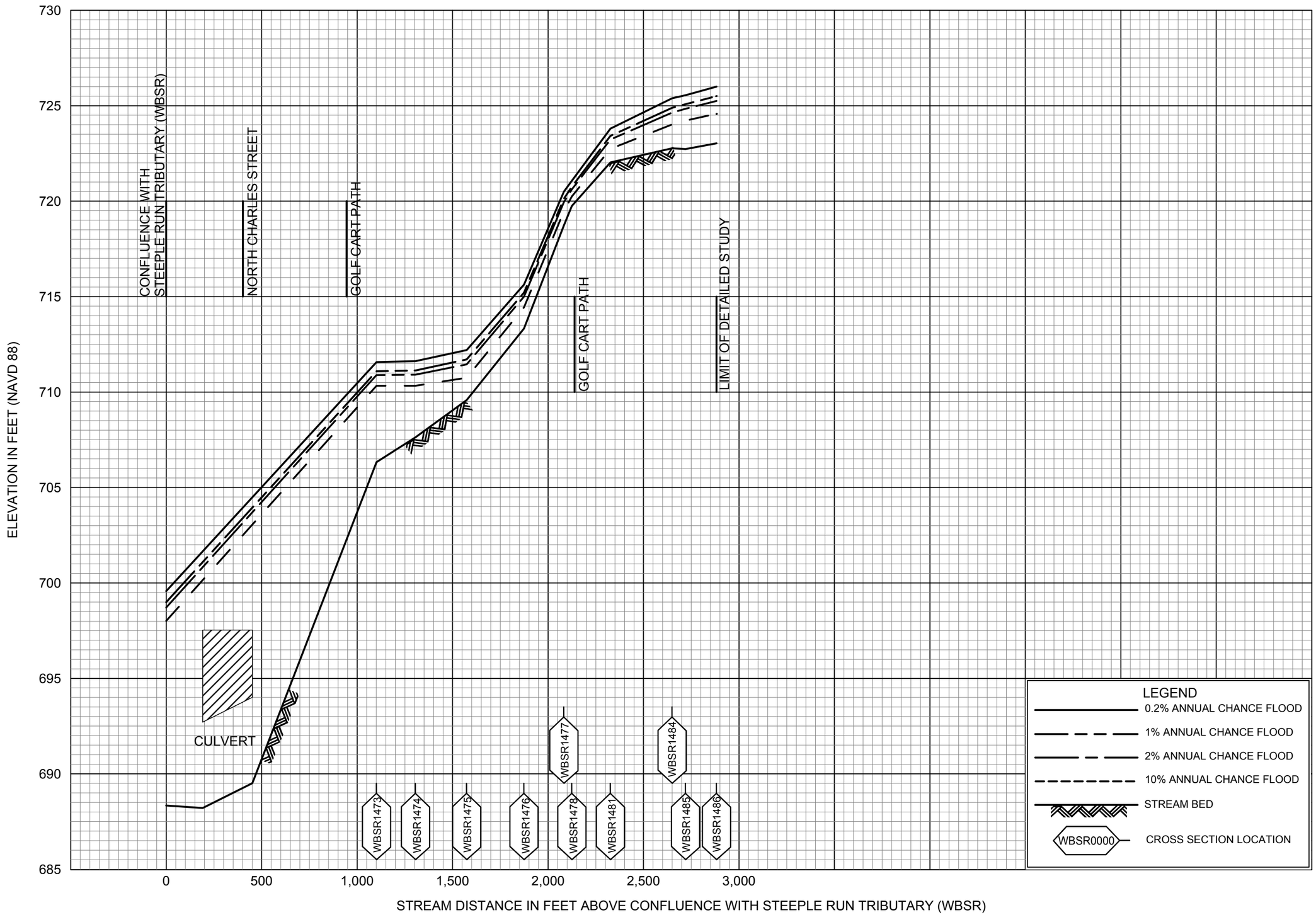

FLOOD PROFILES

STEEPLE RUN TRIBUTARY REACH NO. 3 (WBSR)

FEDERAL EMERGENCY MANAGEMENT AGENCY

DU PAGE COUNTY ,IL

AND INCORPORATED AREAS



FLOOD PROFILES

WEST BRANCH TRIBUTARY NO. 1 (WBW1)

FEDERAL EMERGENCY MANAGEMENT AGENCY

DU PAGE COUNTY, IL

AND INCORPORATED AREAS

FLOOD PROFILES

WEST BRANCH TRIBUTARY NO. 1 (WBW1)

FEDERAL EMERGENCY MANAGEMENT AGENCY

DU PAGE COUNTY, IL

AND INCORPORATED AREAS

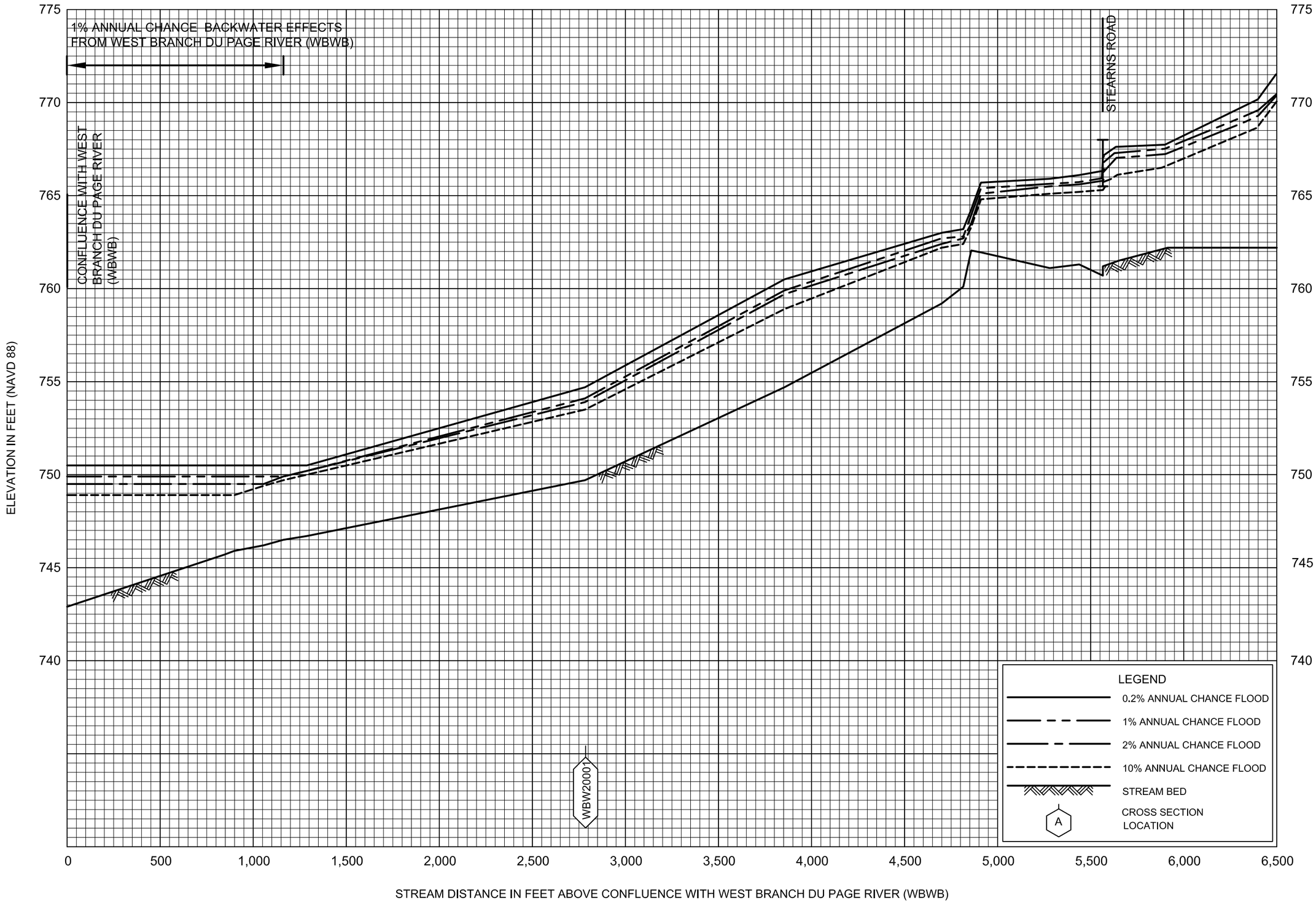

FLOOD PROFILES

WEST BRANCH TRIBUTARY NO. 2 (WBW2)

FEDERAL EMERGENCY MANAGEMENT AGENCY

DU PAGE COUNTY, IL

AND INCORPORATED AREAS

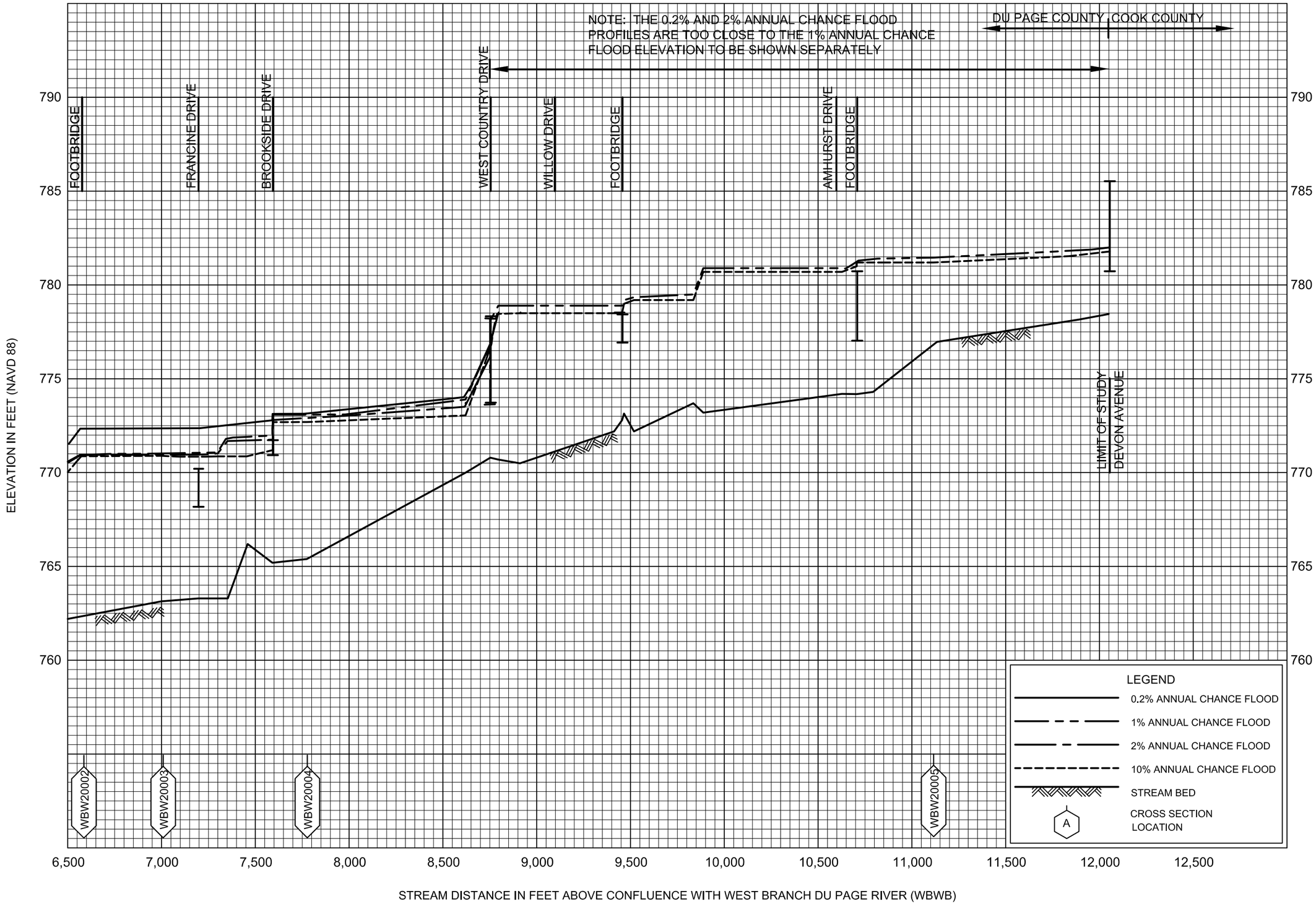

FLOOD PROFILES

WEST BRANCH TRIBUTARY NO. 2 (WBW2)

FEDERAL EMERGENCY MANAGEMENT AGENCY

DU PAGE COUNTY, IL

AND INCORPORATED AREAS

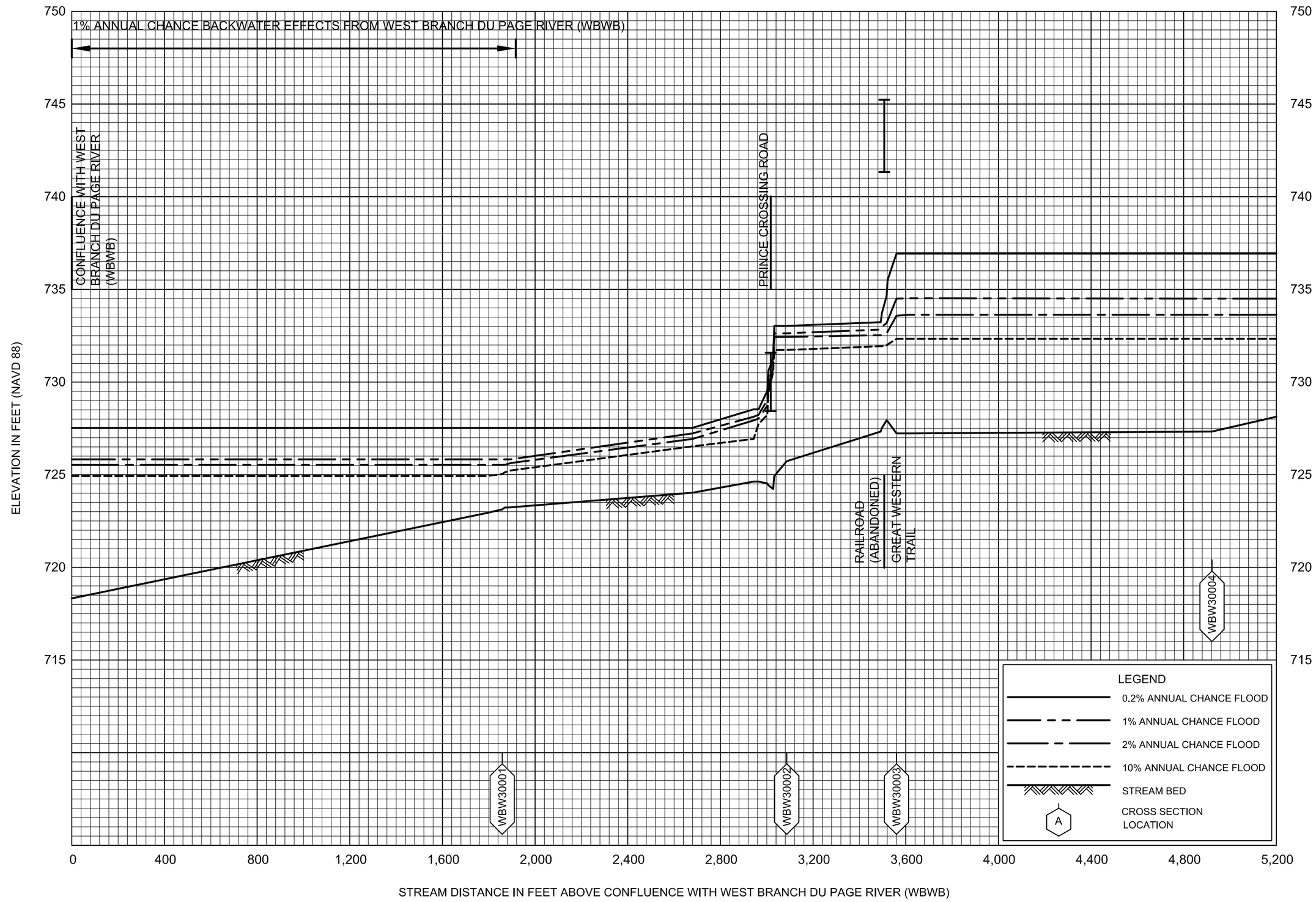

FLOOD PROFILES

WEST BRANCH TRIBUTARY NO. 3 (WBW3)

FEDERAL EMERGENCY MANAGEMENT AGENCY

DU PAGE COUNTY, IL

AND INCORPORATED AREAS

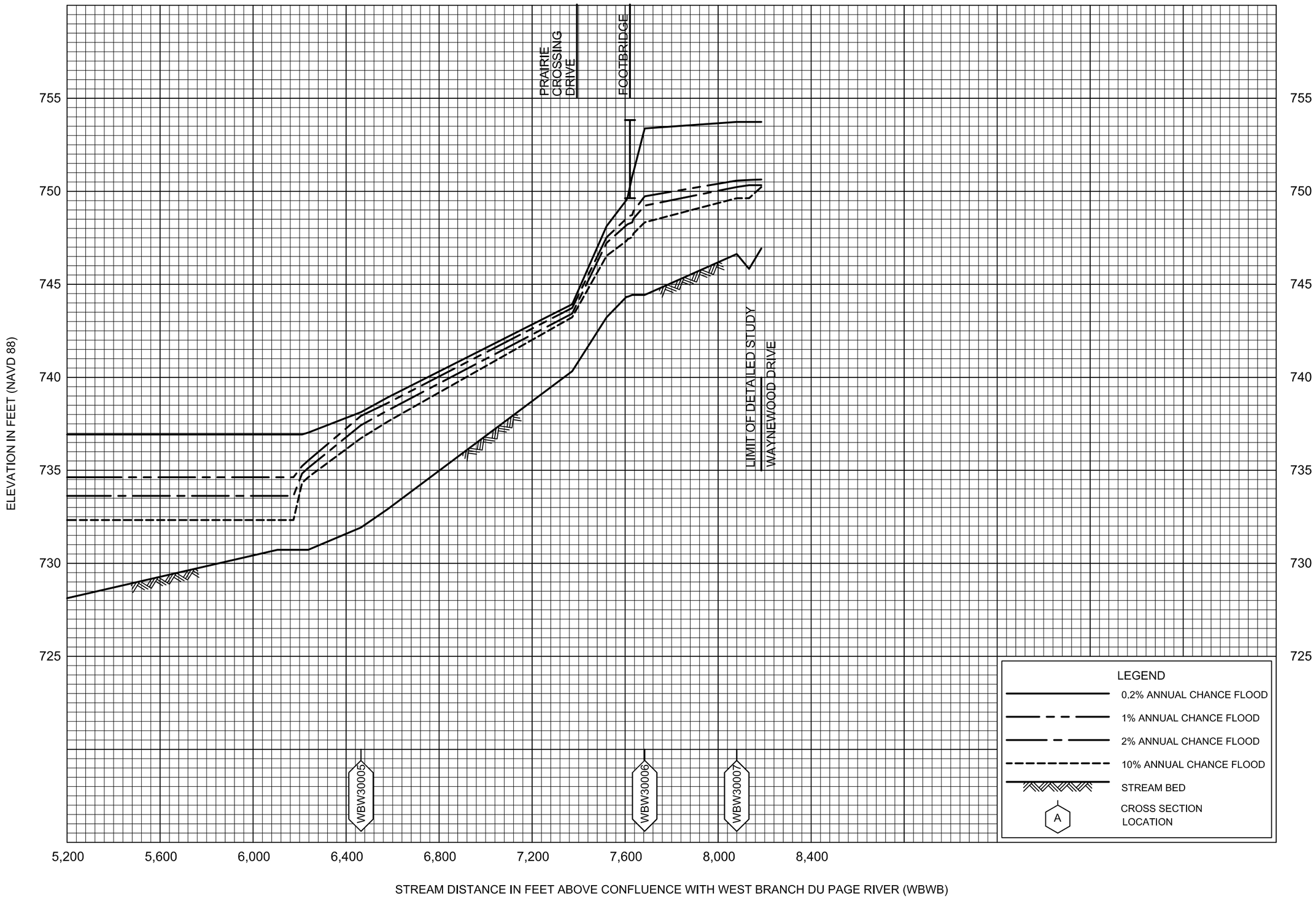

FLOOD PROFILES

WEST BRANCH TRIBUTARY NO. 3 (WBW3)

FEDERAL EMERGENCY MANAGEMENT AGENCY

DU PAGE COUNTY, IL

AND INCORPORATED AREAS

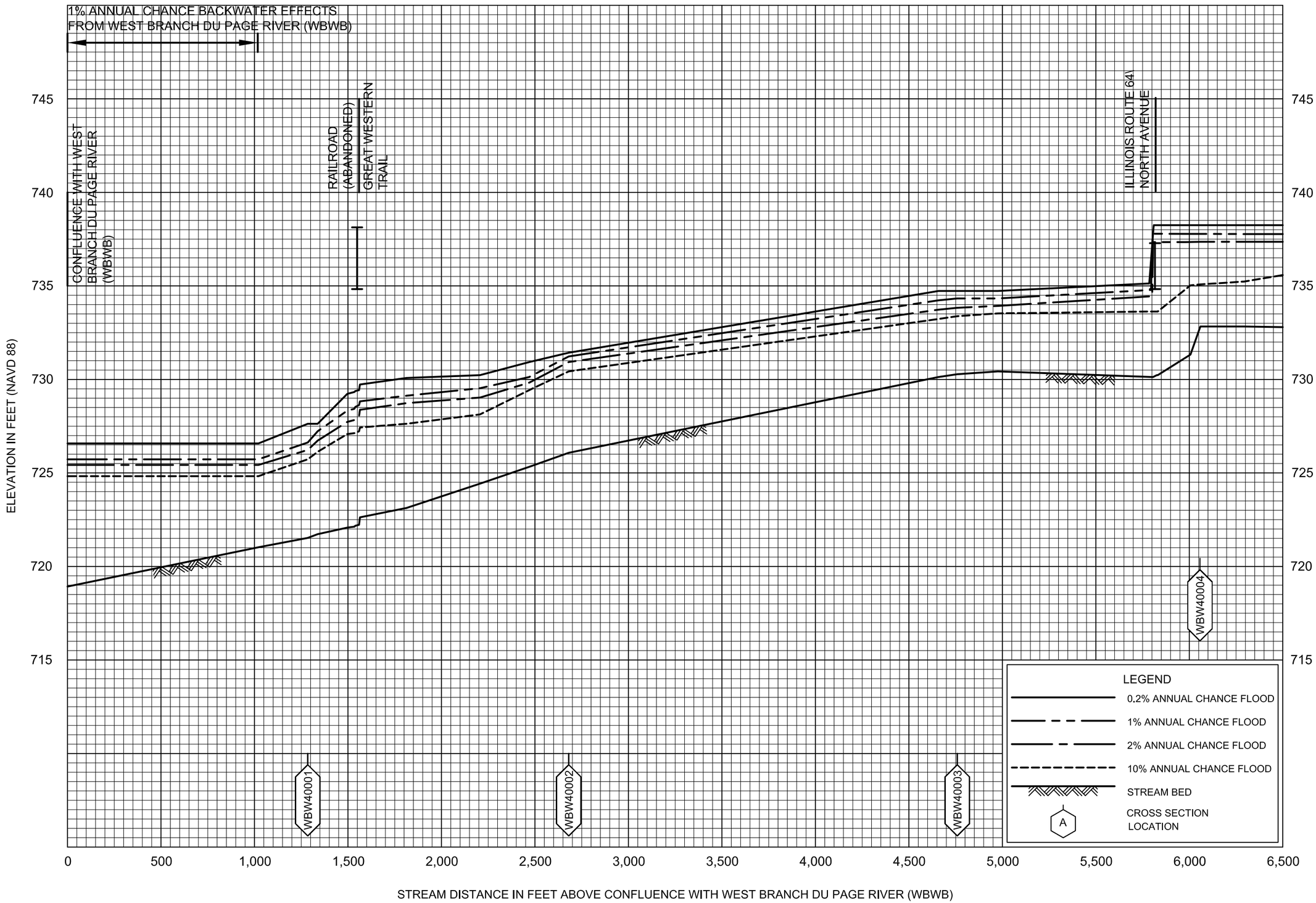

FLOOD PROFILES

WEST BRANCH TRIBUTARY NO. 4 (WBW4)

FEDERAL EMERGENCY MANAGEMENT AGENCY

DU PAGE COUNTY, IL

AND INCORPORATED AREAS



FLOOD PROFILES

WEST BRANCH TRIBUTARY NO. 4 (WBW4)

FEDERAL EMERGENCY MANAGEMENT AGENCY

DU PAGE COUNTY, IL

AND INCORPORATED AREAS



FLOOD PROFILES

WEST BRANCH TRIBUTARY NO. 6 (WBW6)

FEDERAL EMERGENCY MANAGEMENT AGENCY

DU PAGE COUNTY, IL

AND INCORPORATED AREAS

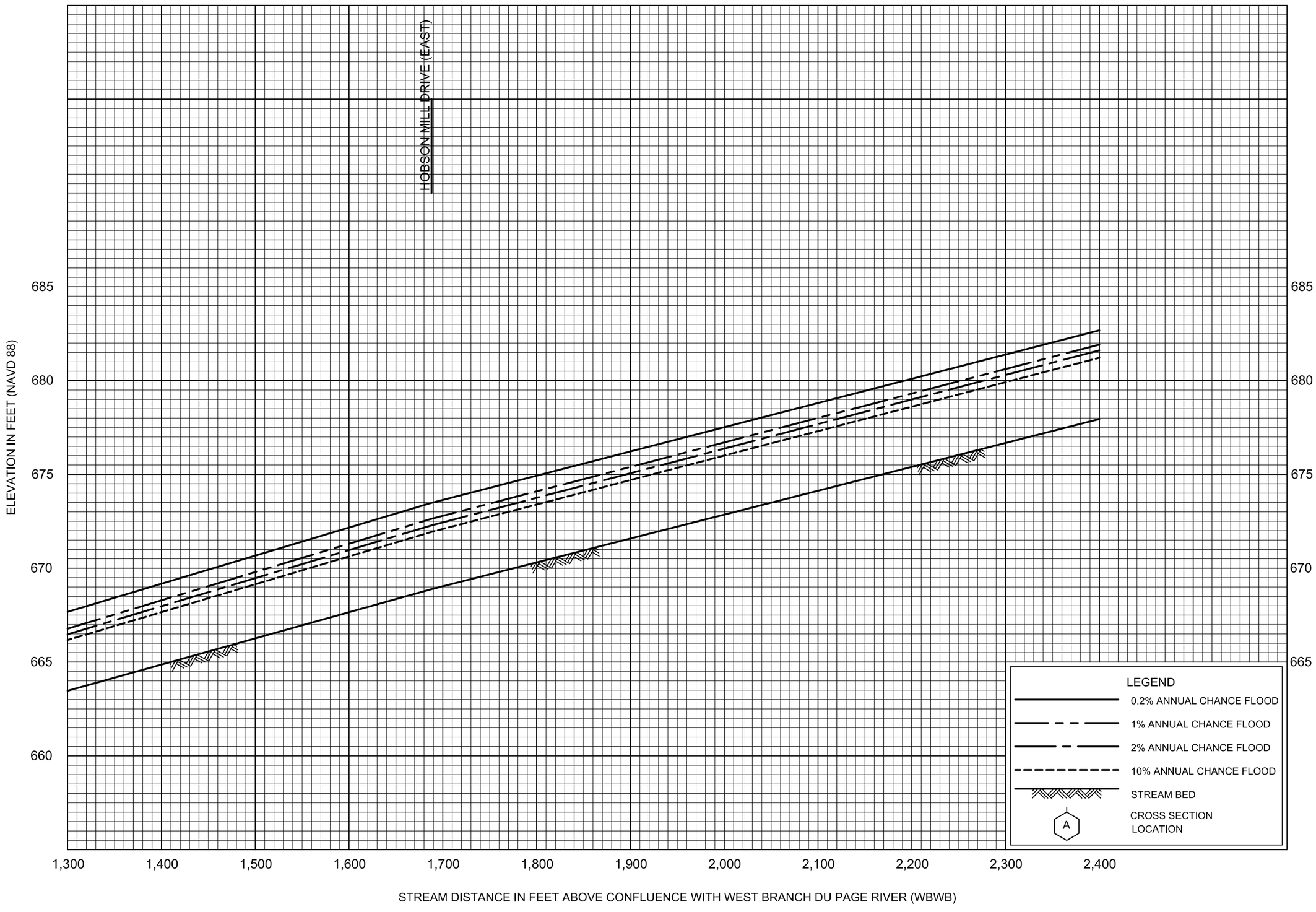

FLOOD PROFILES

WEST BRANCH TRIBUTARY NO. 6 (WBW6)

FEDERAL EMERGENCY MANAGEMENT AGENCY

DU PAGE COUNTY, IL

AND INCORPORATED AREAS

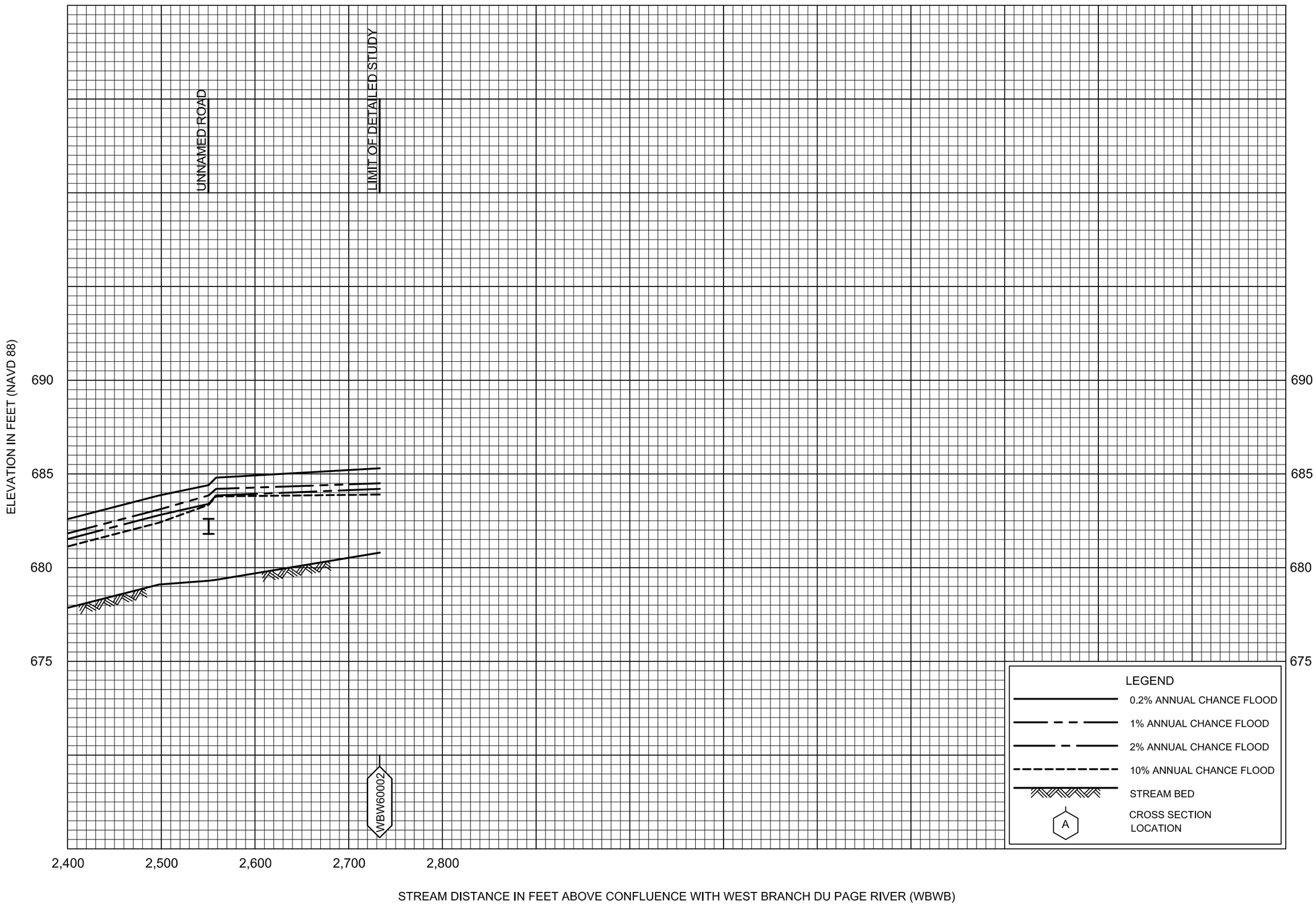

FLOOD PROFILES

WEST BRANCH TRIBUTARY NO. 6 (WBW6)

FEDERAL EMERGENCY MANAGEMENT AGENCY

DU PAGE COUNTY, IL

AND INCORPORATED AREAS

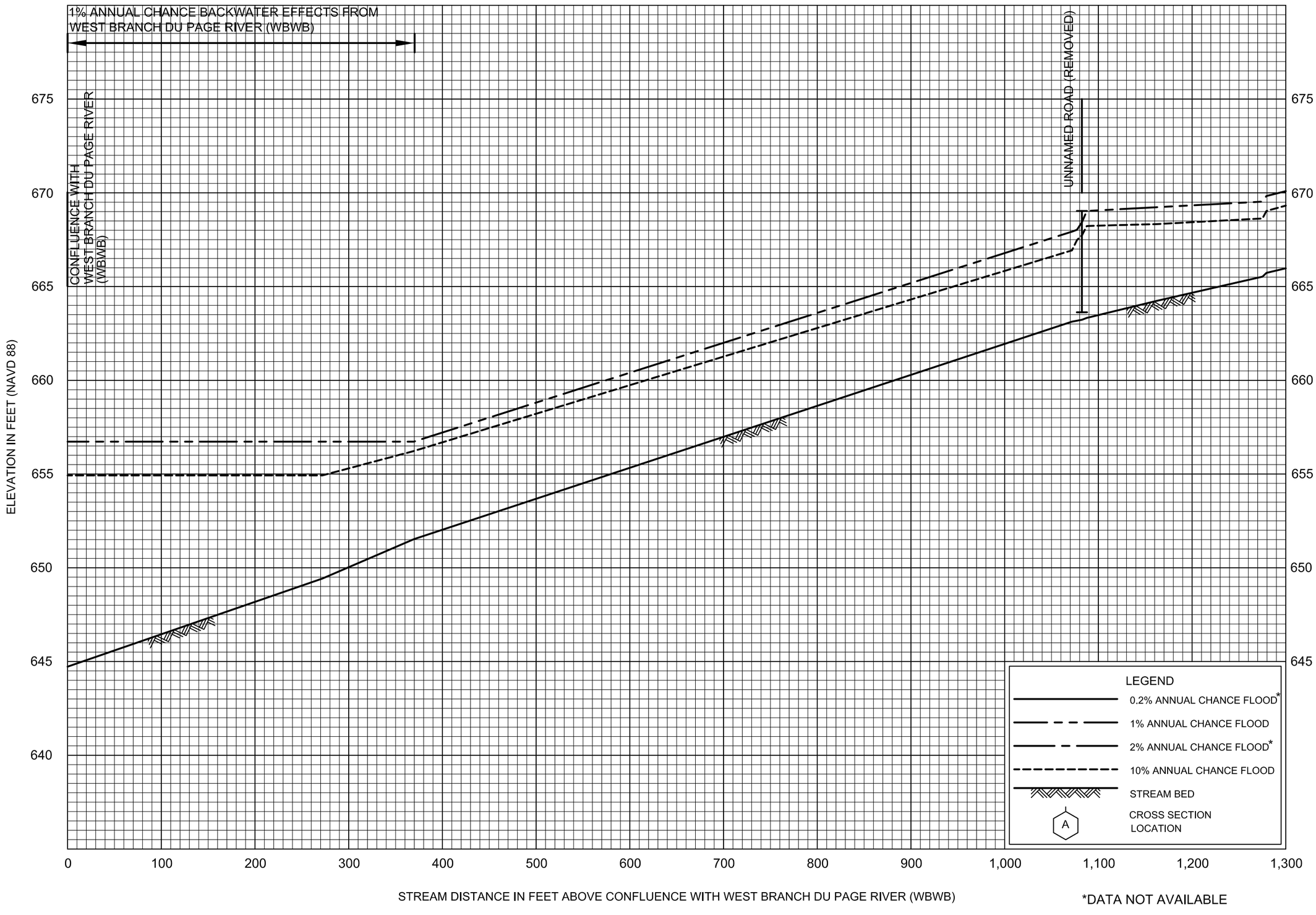

*DATA NOT AVAILABLE

FLOOD PROFILES

WEST BRANCH TRIBUTARY NO. 7 (WBW7)

FEDERAL EMERGENCY MANAGEMENT AGENCY

DU PAGE COUNTY, IL

AND INCORPORATED AREAS

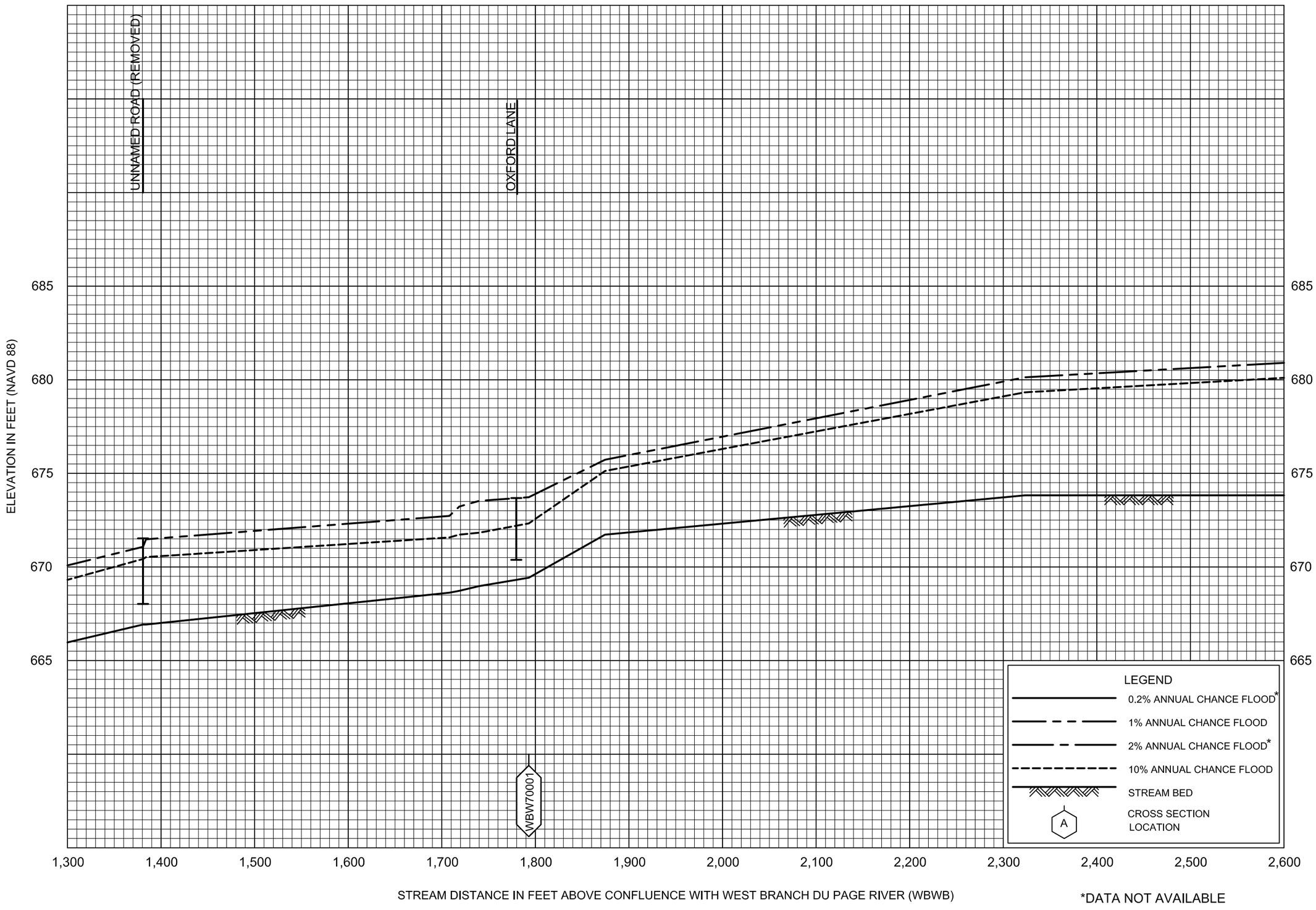

FLOOD PROFILES

WEST BRANCH TRIBUTARY NO. 7 (WBW7)

FEDERAL EMERGENCY MANAGEMENT AGENCY

DU PAGE COUNTY, IL

AND INCORPORATED AREAS



FLOOD PROFILES

WEST BRANCH TRIBUTARY NO. 7 (WBW7)

FEDERAL EMERGENCY MANAGEMENT AGENCY

DU PAGE COUNTY, IL

AND INCORPORATED AREAS

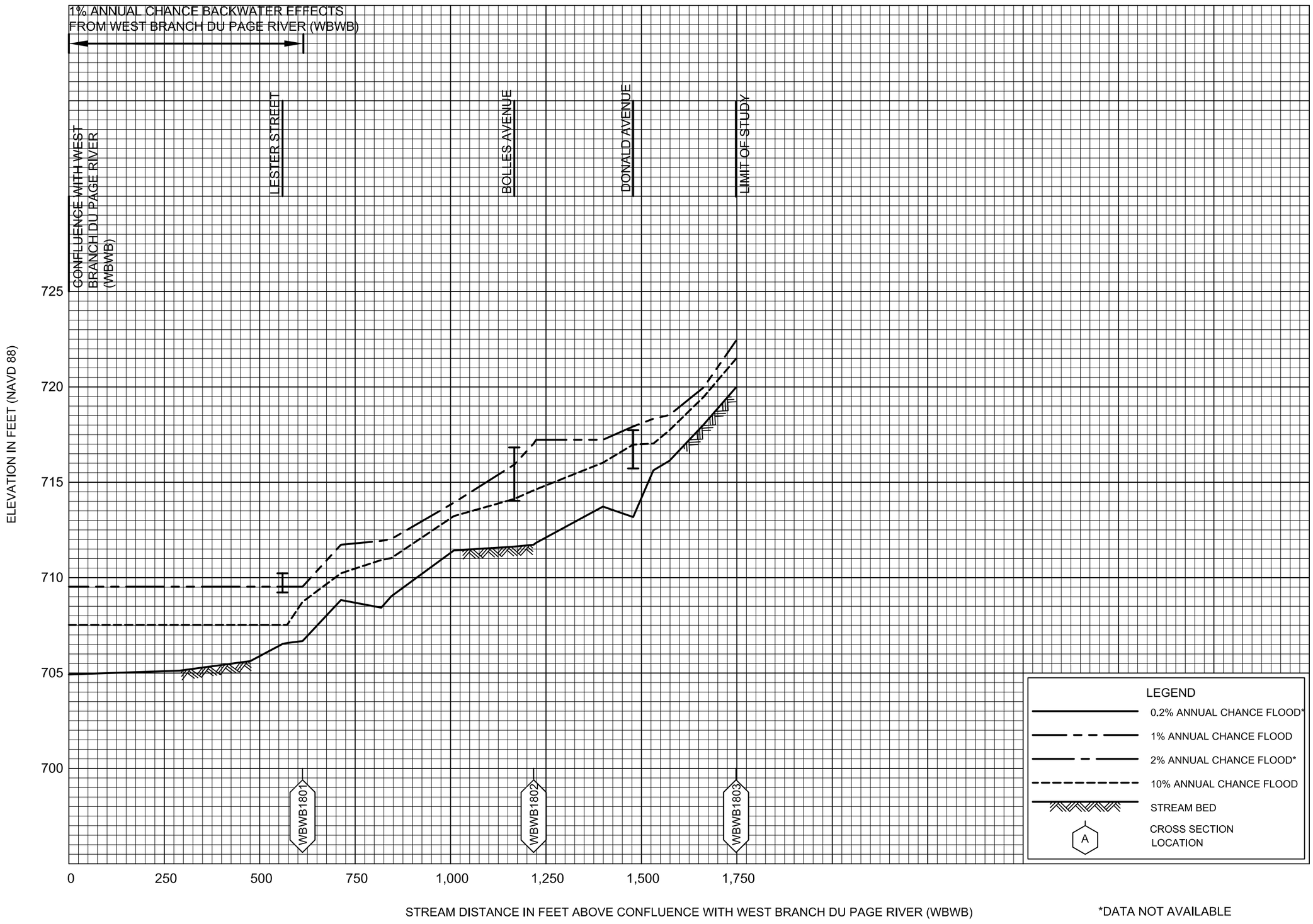

*DATA NOT AVAILABLE

FLOOD PROFILES

WEST BRANCH REACH NO. 18 (WBWB)

FEDERAL EMERGENCY MANAGEMENT AGENCY

DU PAGE COUNTY, IL

AND INCORPORATED AREAS



FLOOD PROFILES

WEST BRANCH DU PAGE RIVER (WBWB)

FEDERAL EMERGENCY MANAGEMENT AGENCY

DU PAGE COUNTY, IL

AND INCORPORATED AREAS

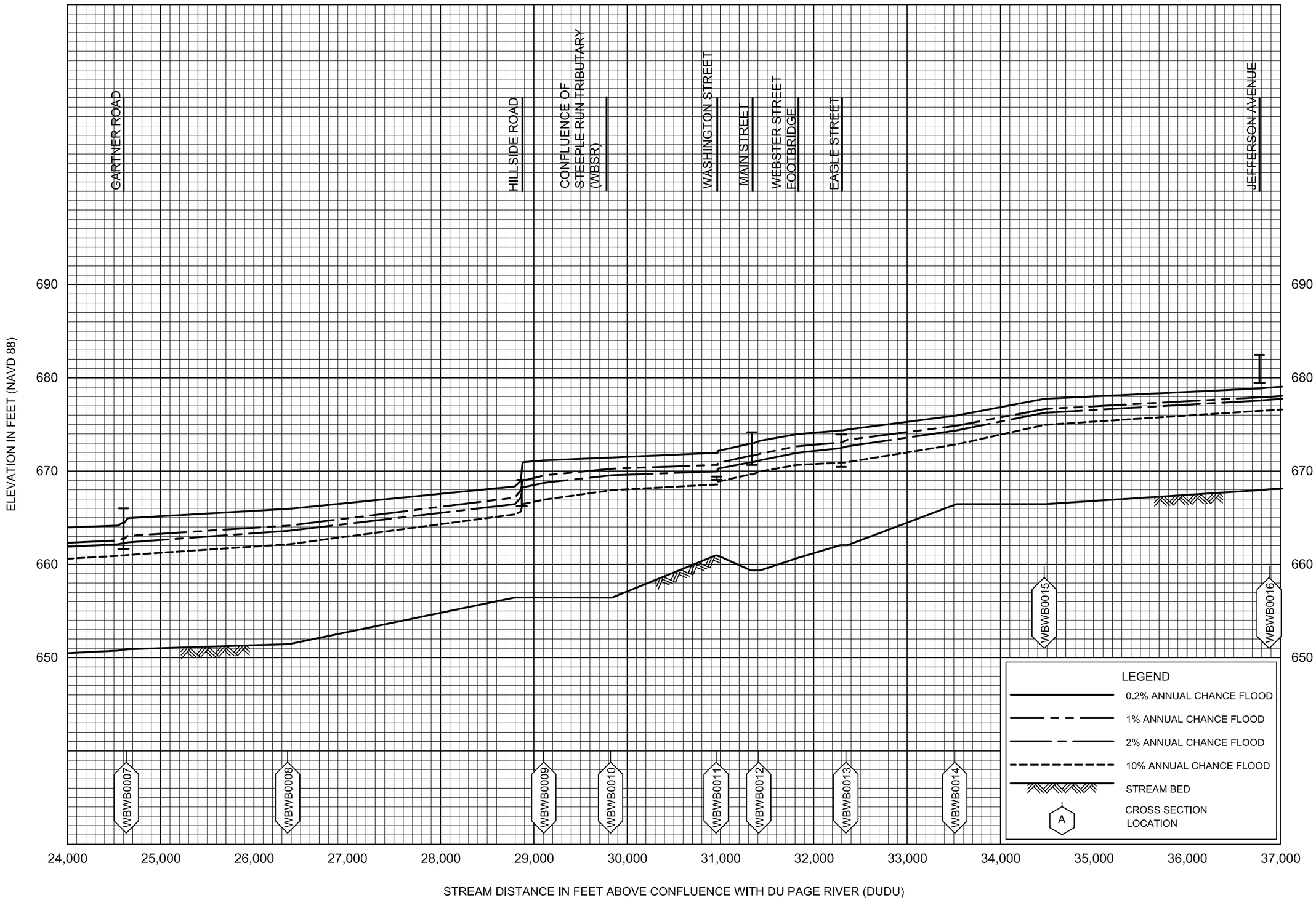

FLOOD PROFILES

WEST BRANCH DU PAGE RIVER (WBWB)

FEDERAL EMERGENCY MANAGEMENT AGENCY

DU PAGE COUNTY, IL

AND INCORPORATED AREAS

255P

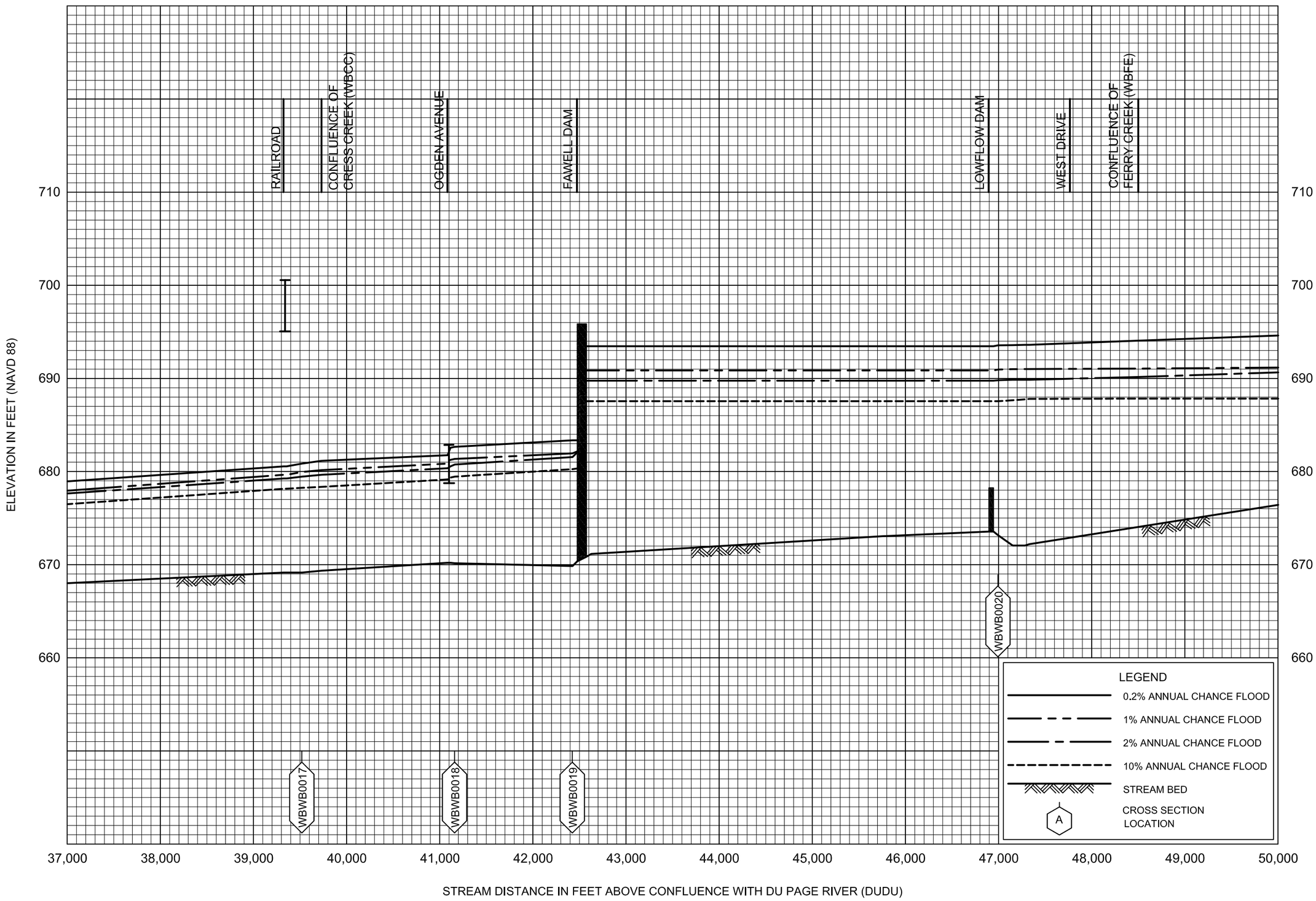

FLOOD PROFILES

WEST BRANCH DU PAGE RIVER (WBWB)

FEDERAL EMERGENCY MANAGEMENT AGENCY

DU PAGE COUNTY, IL

AND INCORPORATED AREAS



FLOOD PROFILES

WEST BRANCH DU PAGE RIVER (WBWB)

FEDERAL EMERGENCY MANAGEMENT AGENCY

DU PAGE COUNTY, IL

AND INCORPORATED AREAS

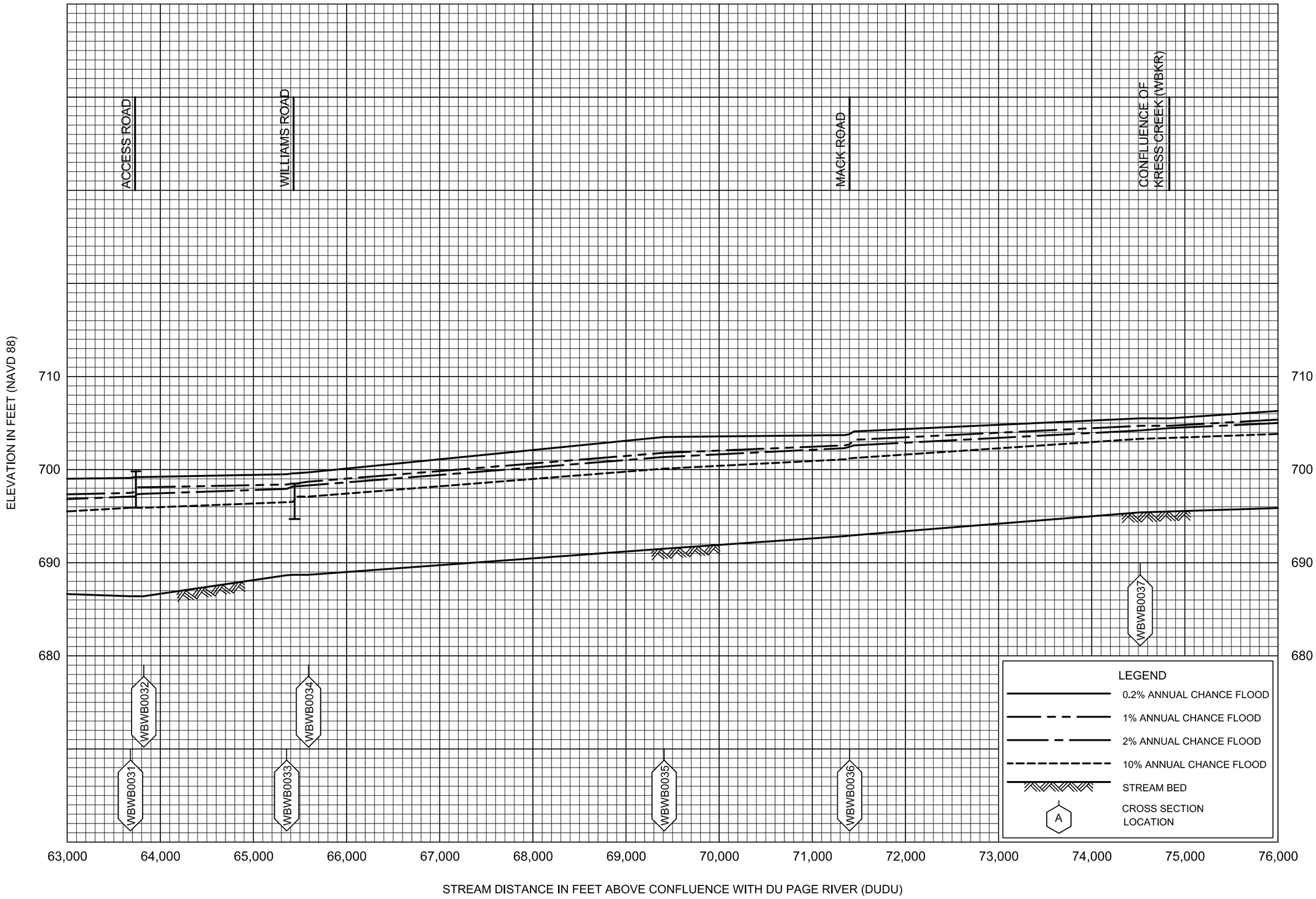

FLOOD PROFILES

WEST BRANCH DU PAGE RIVER (WBWB)

FEDERAL EMERGENCY MANAGEMENT AGENCY

DU PAGE COUNTY, IL

AND INCORPORATED AREAS



FLOOD PROFILES

WEST BRANCH DU PAGE RIVER (WBWB)

FEDERAL EMERGENCY MANAGEMENT AGENCY

DU PAGE COUNTY, IL

AND INCORPORATED AREAS

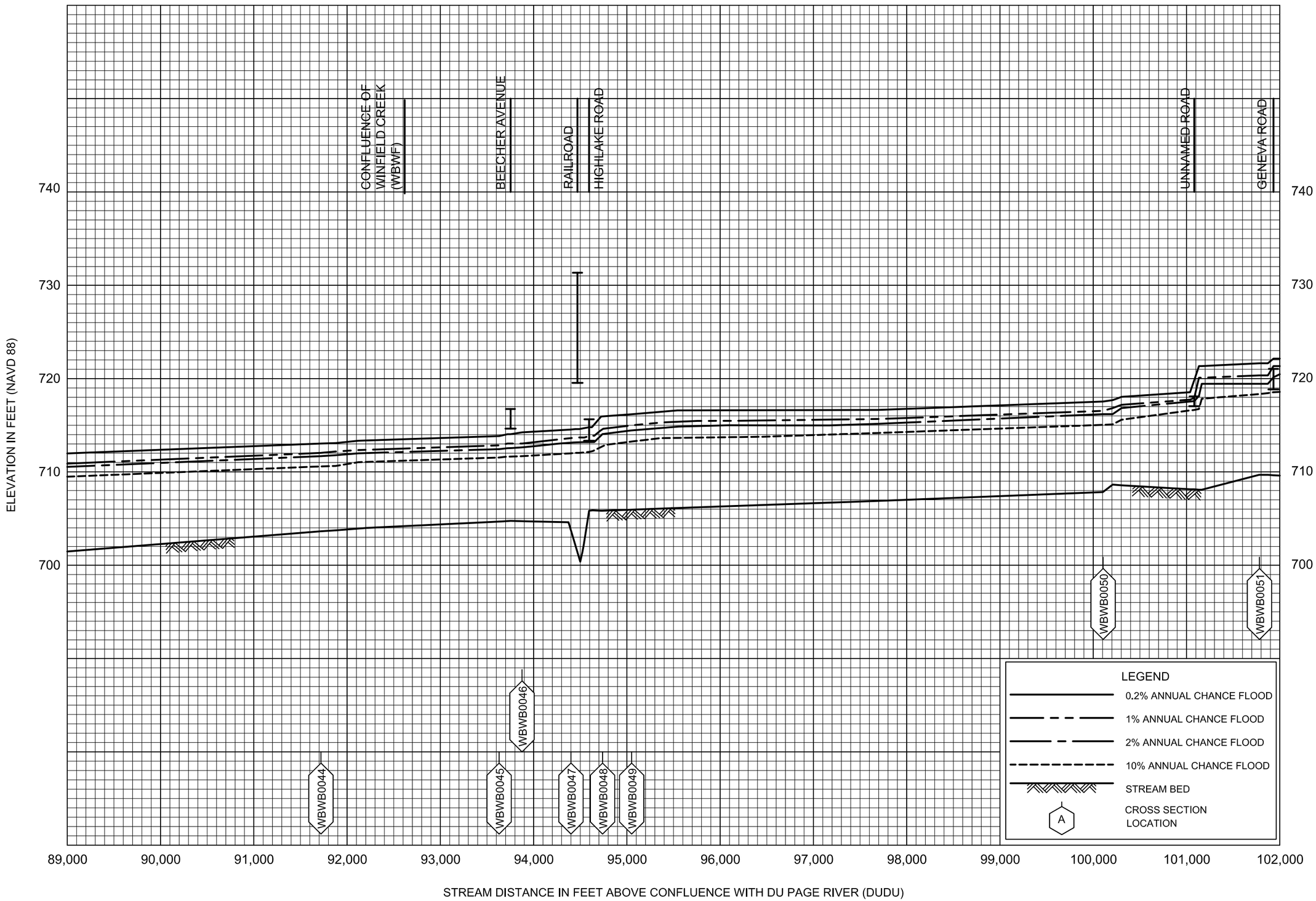

FLOOD PROFILES

WEST BRANCH DU PAGE RIVER (WBWB)

FEDERAL EMERGENCY MANAGEMENT AGENCY

DU PAGE COUNTY, IL

AND INCORPORATED AREAS

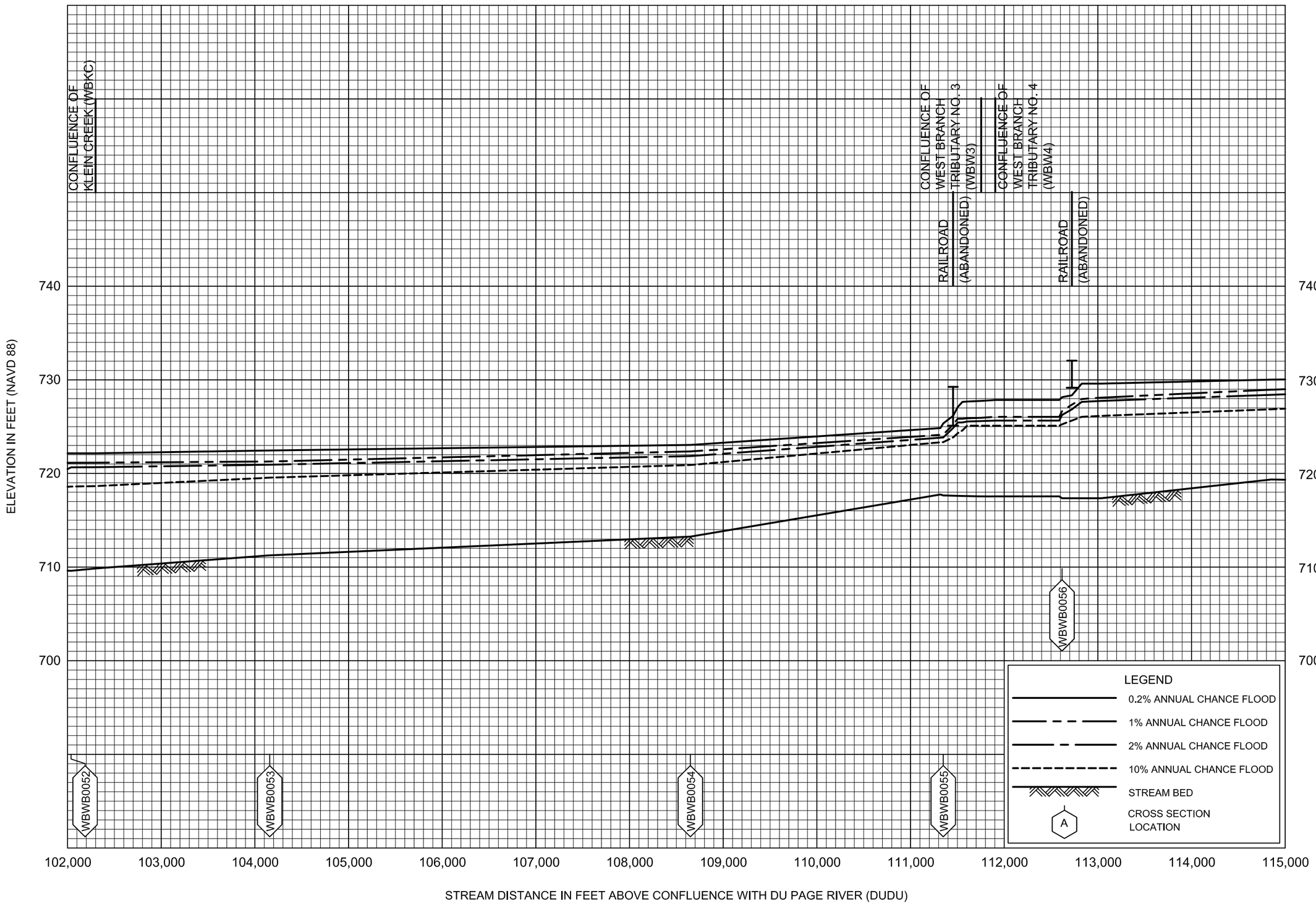

FLOOD PROFILES

WEST BRANCH DU PAGE RIVER (WBWB)

FEDERAL EMERGENCY MANAGEMENT AGENCY

DU PAGE COUNTY, IL

AND INCORPORATED AREAS

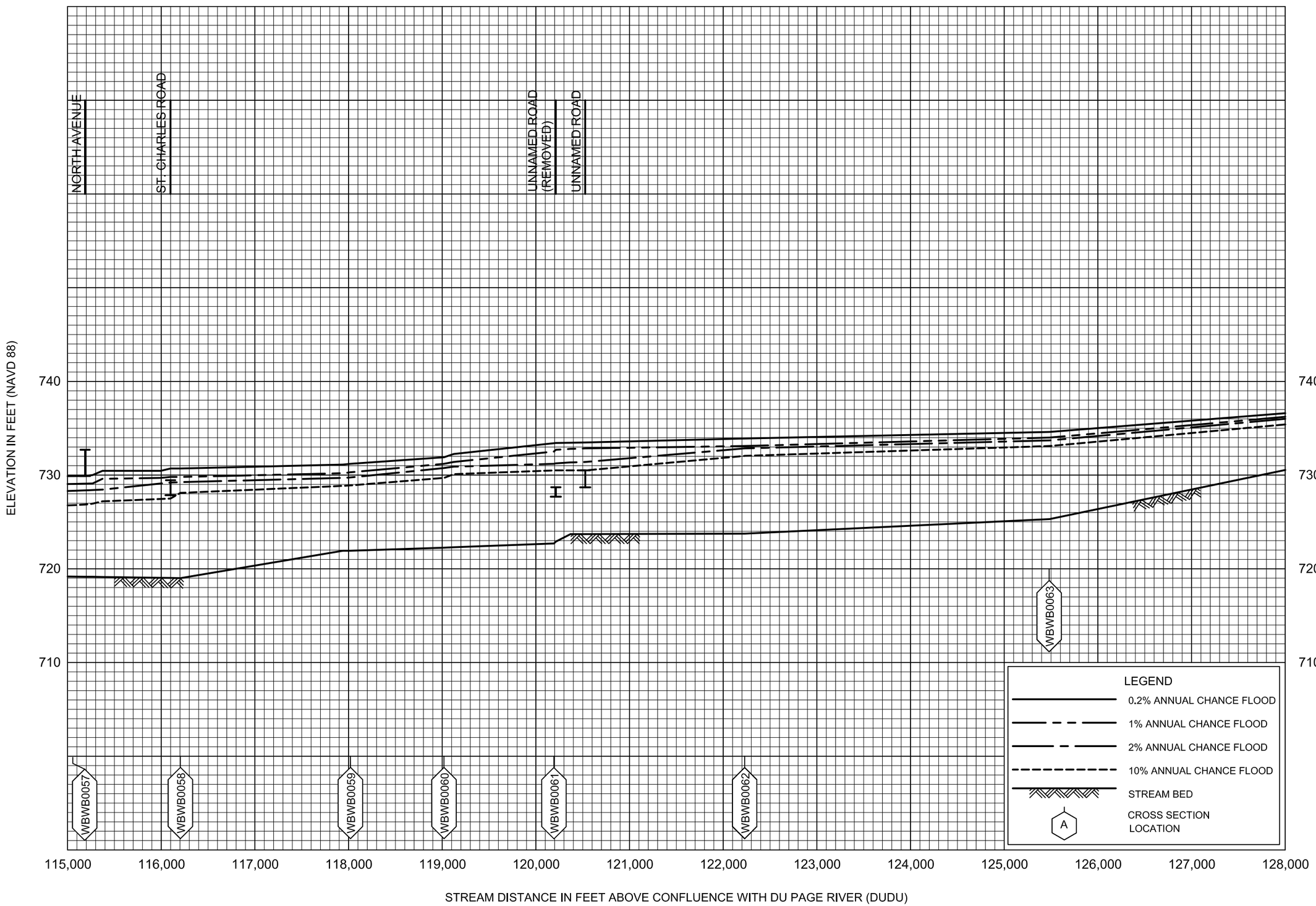

FLOOD PROFILES

WEST BRANCH DU PAGE RIVER (WBWB)

FEDERAL EMERGENCY MANAGEMENT AGENCY

DU PAGE COUNTY, IL

AND INCORPORATED AREAS

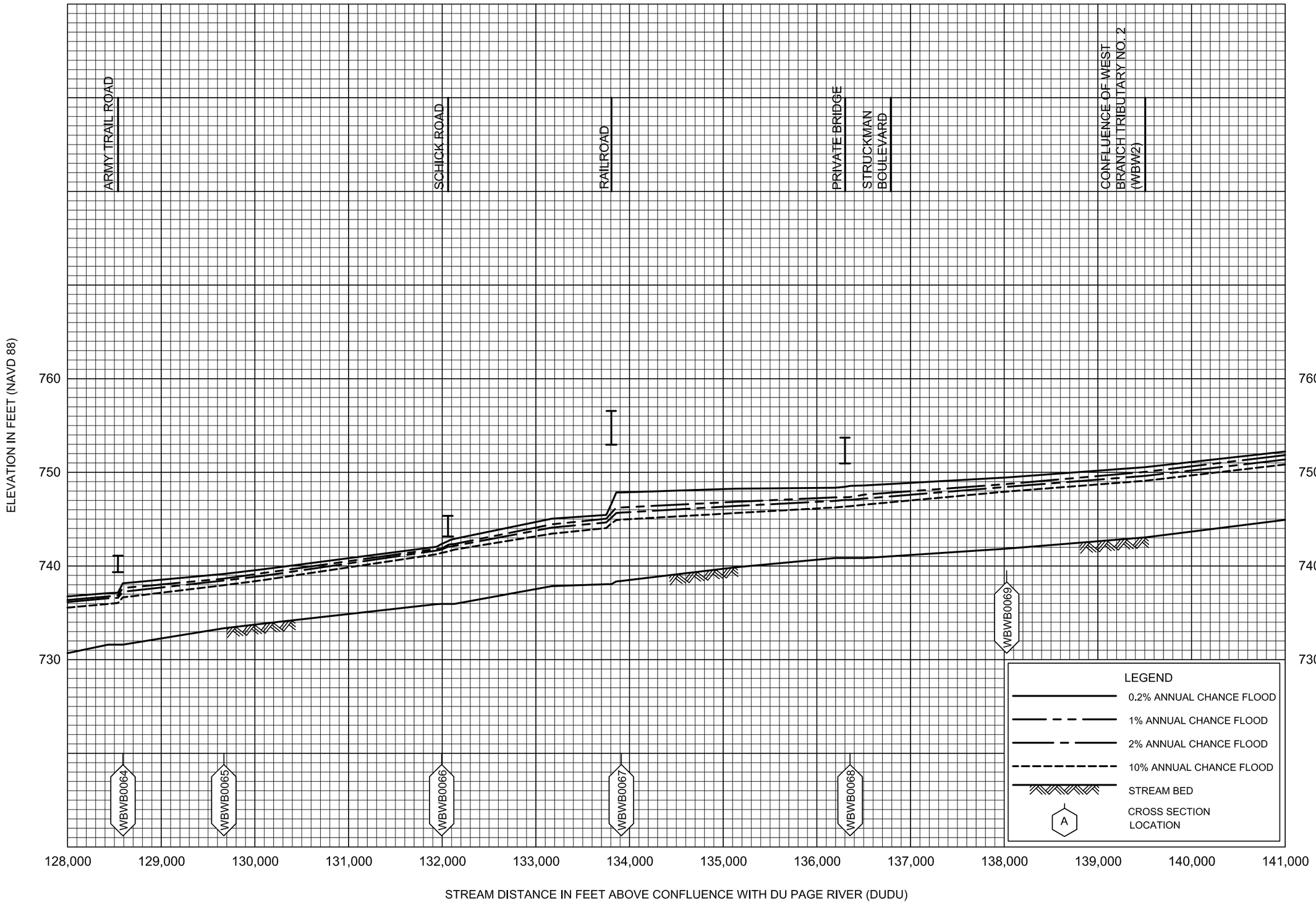

FLOOD PROFILES

WEST BRANCH DU PAGE RIVER (WBWB)

FEDERAL EMERGENCY MANAGEMENT AGENCY

DU PAGE COUNTY, IL

AND INCORPORATED AREAS

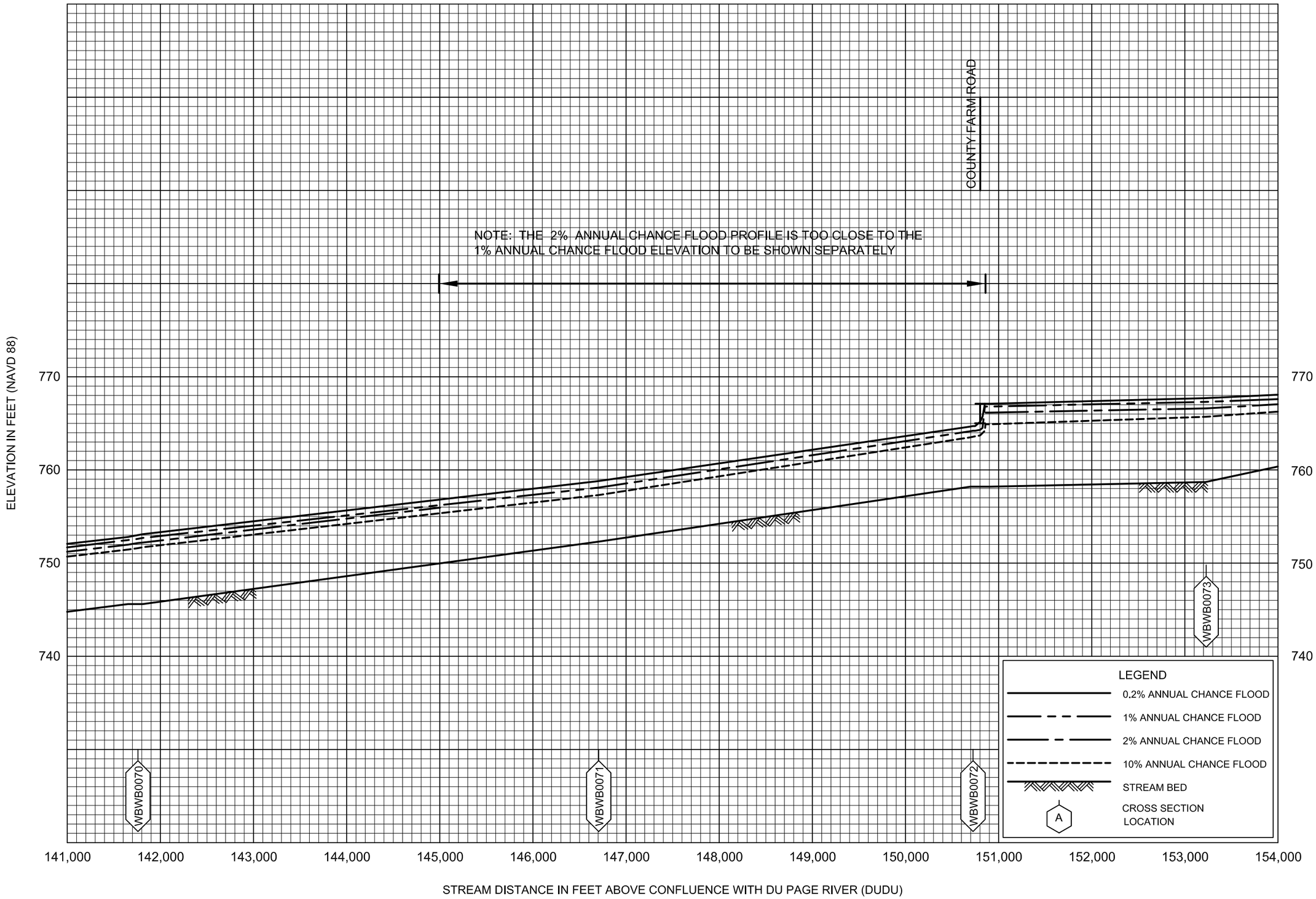

FLOOD PROFILES

WEST BRANCH DU PAGE RIVER (WBWB)

FEDERAL EMERGENCY MANAGEMENT AGENCY

DU PAGE COUNTY, IL

AND INCORPORATED AREAS

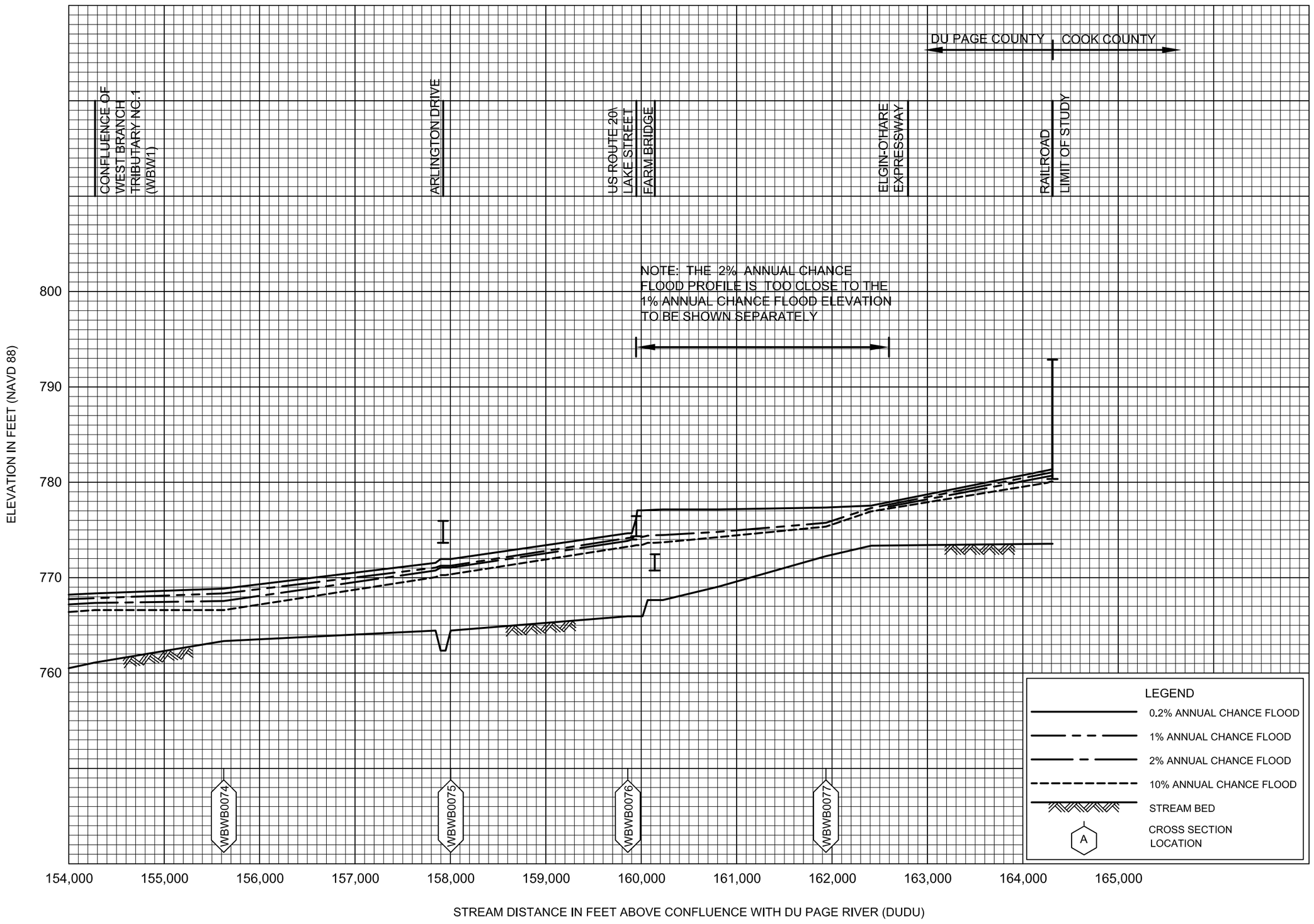

FLOOD PROFILES

WEST BRANCH DU PAGE RIVER (WBWB)

FEDERAL EMERGENCY MANAGEMENT AGENCY

DU PAGE COUNTY, IL

AND INCORPORATED AREAS

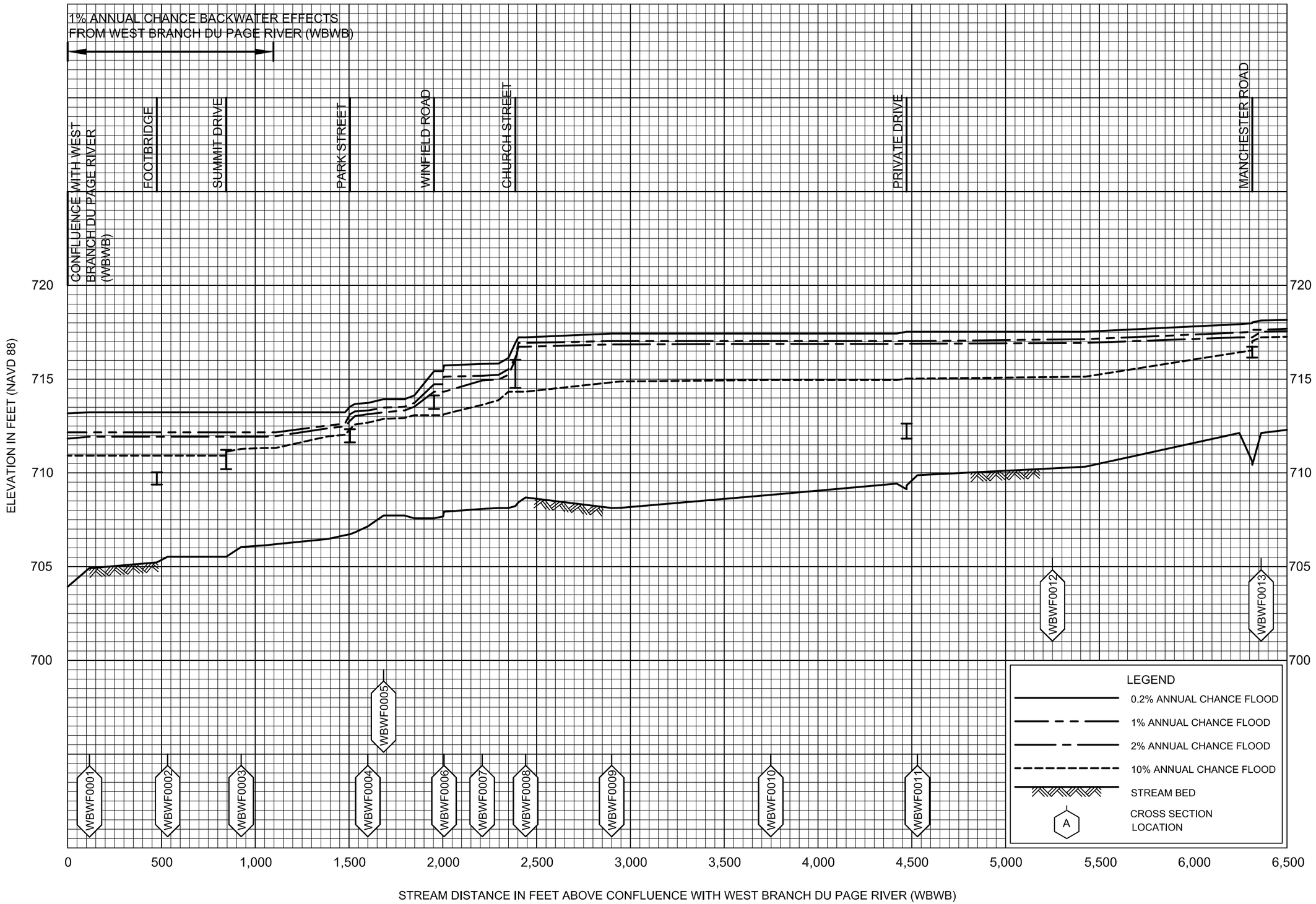

FLOOD PROFILES

WINFIELD CREEK (WBWF)

FEDERAL EMERGENCY MANAGEMENT AGENCY

DU PAGE COUNTY, IL

AND INCORPORATED AREAS

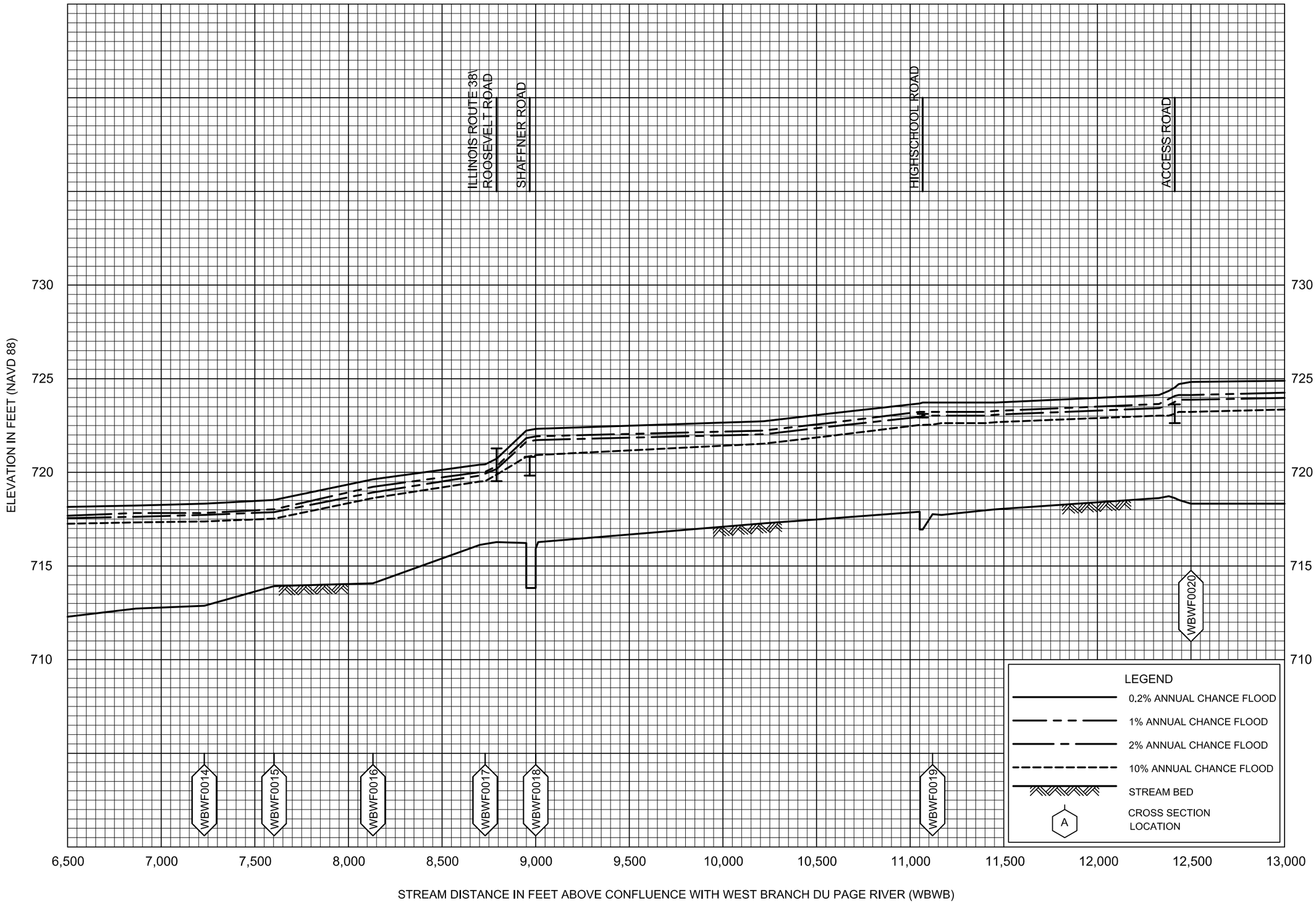

FLOOD PROFILES

WINFIELD CREEK (WBWF)

FEDERAL EMERGENCY MANAGEMENT AGENCY

DU PAGE COUNTY, IL

AND INCORPORATED AREAS

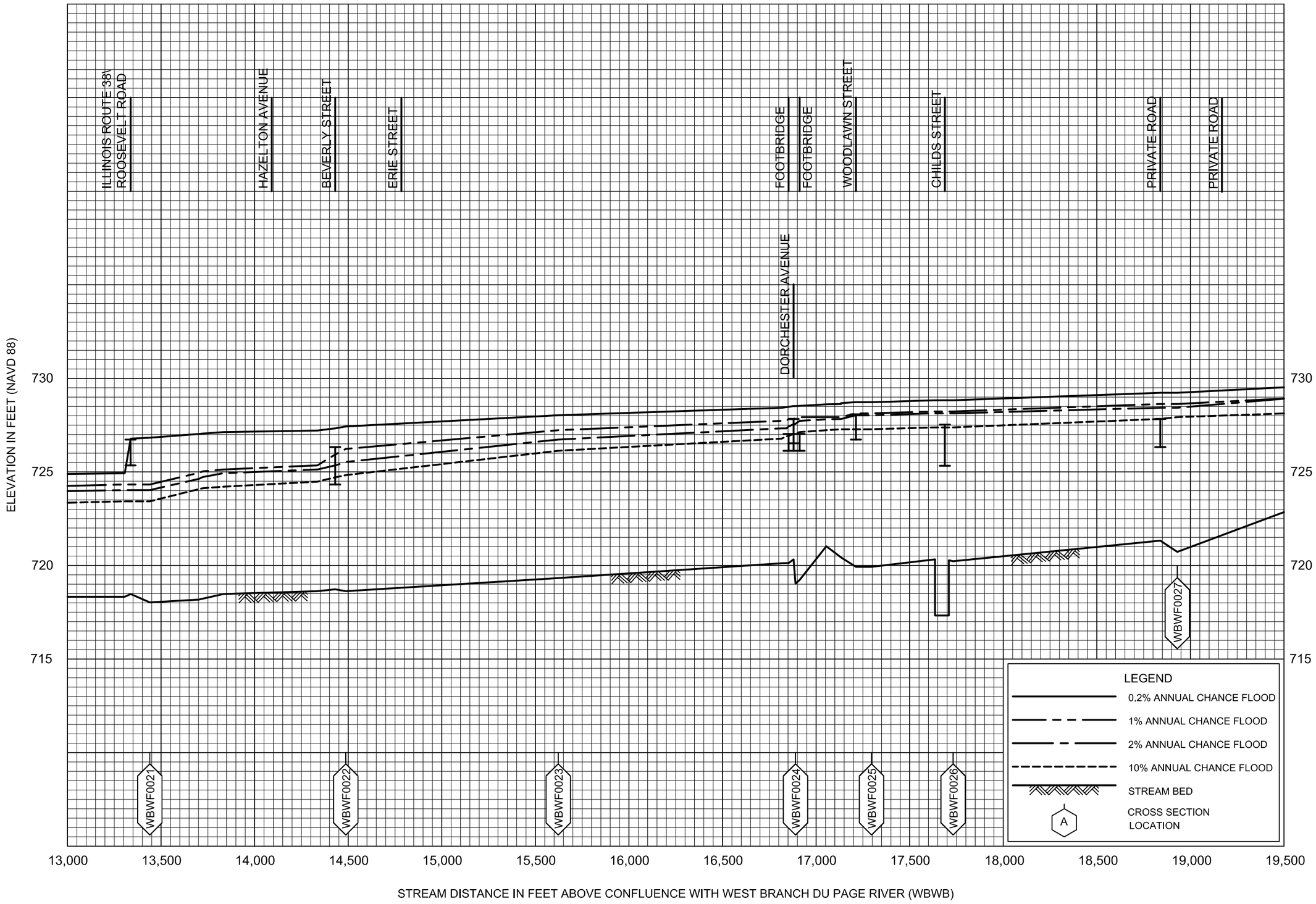

FLOOD PROFILES

WINFIELD CREEK (WBWF)

FEDERAL EMERGENCY MANAGEMENT AGENCY

DU PAGE COUNTY, IL

AND INCORPORATED AREAS

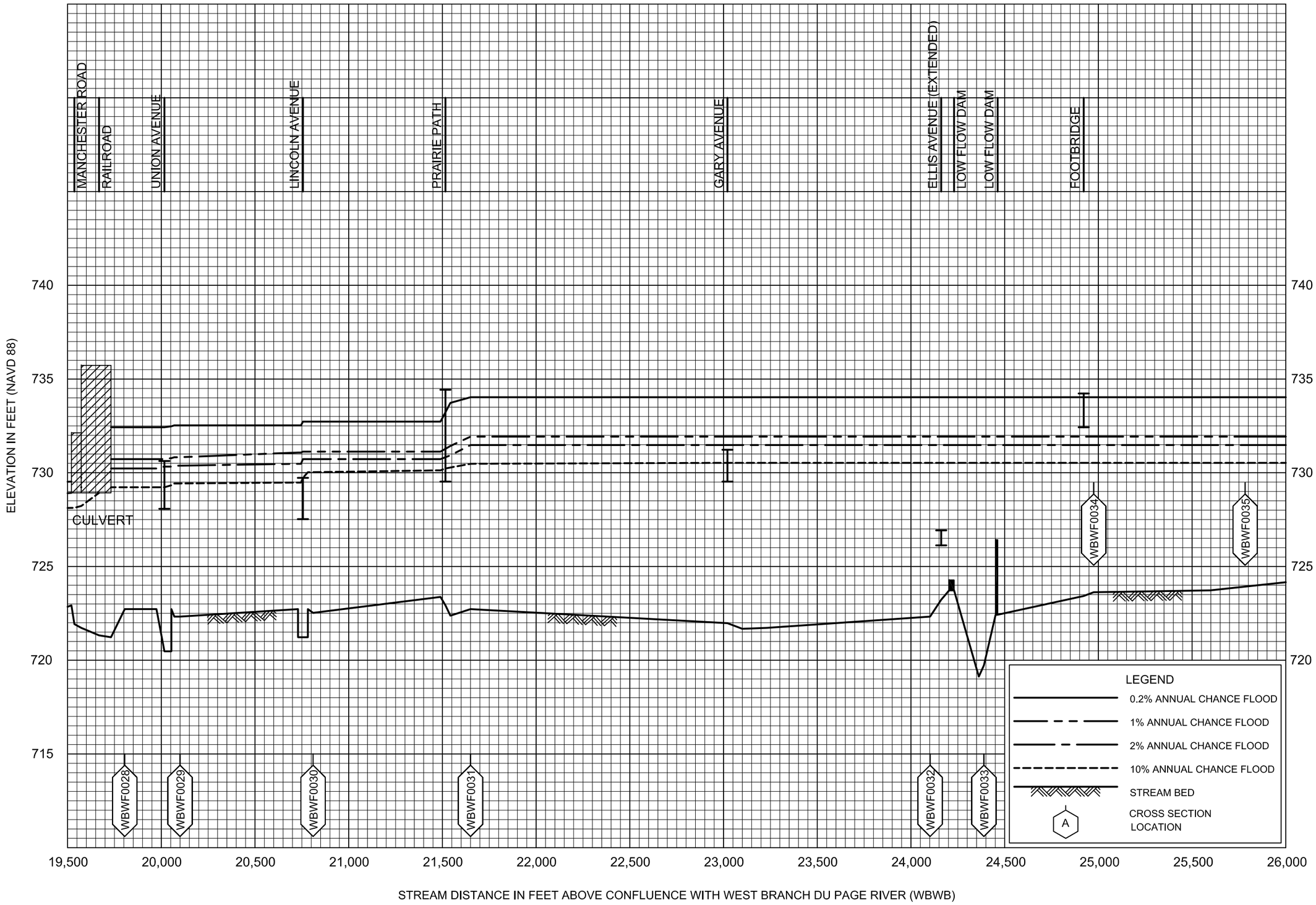

FLOOD PROFILES

WINFIELD CREEK (WBWF)

FEDERAL EMERGENCY MANAGEMENT AGENCY

DU PAGE COUNTY, IL

AND INCORPORATED AREAS

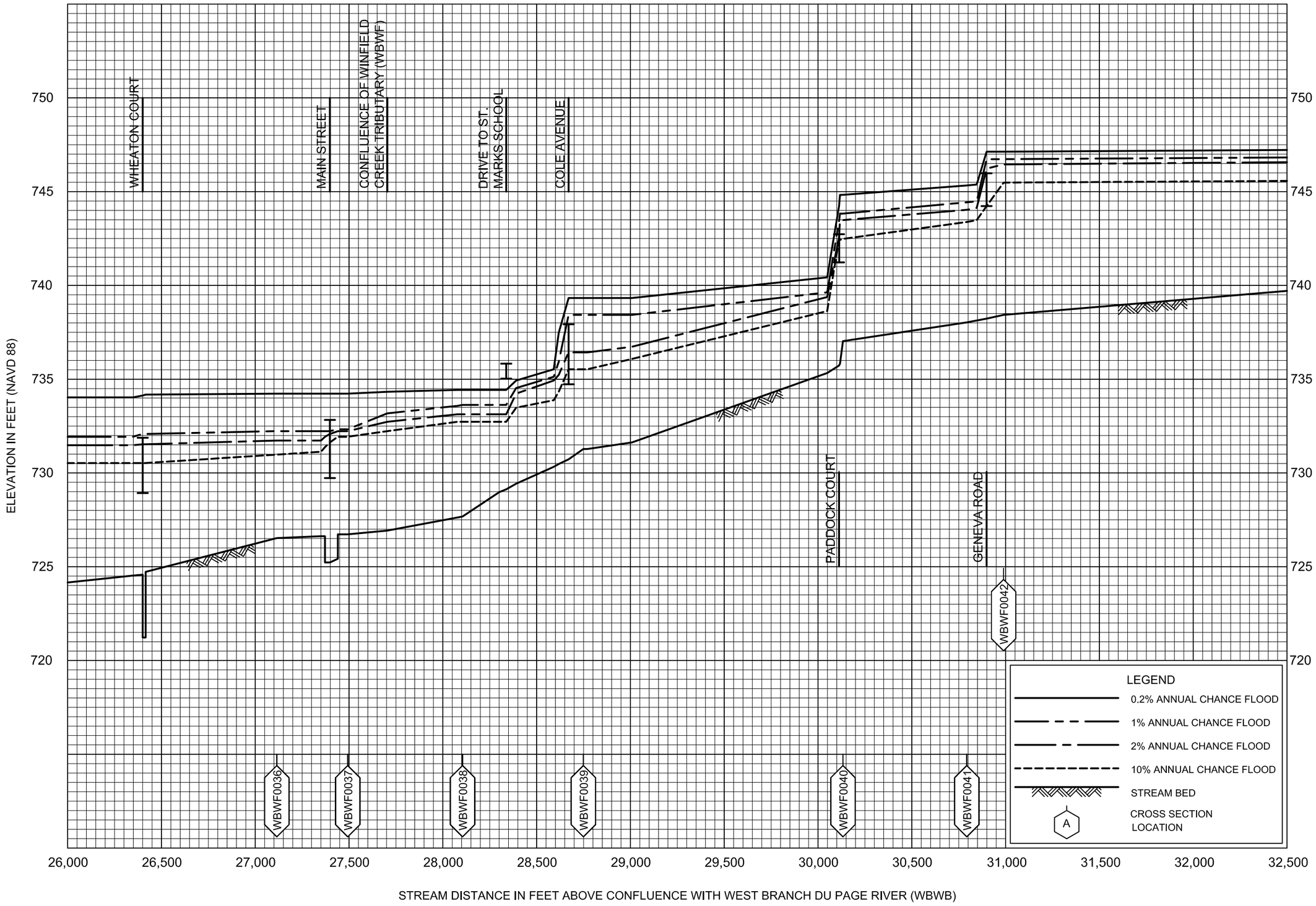

FLOOD PROFILES

WINFIELD CREEK (WBWF)

FEDERAL EMERGENCY MANAGEMENT AGENCY

DU PAGE COUNTY, IL

AND INCORPORATED AREAS

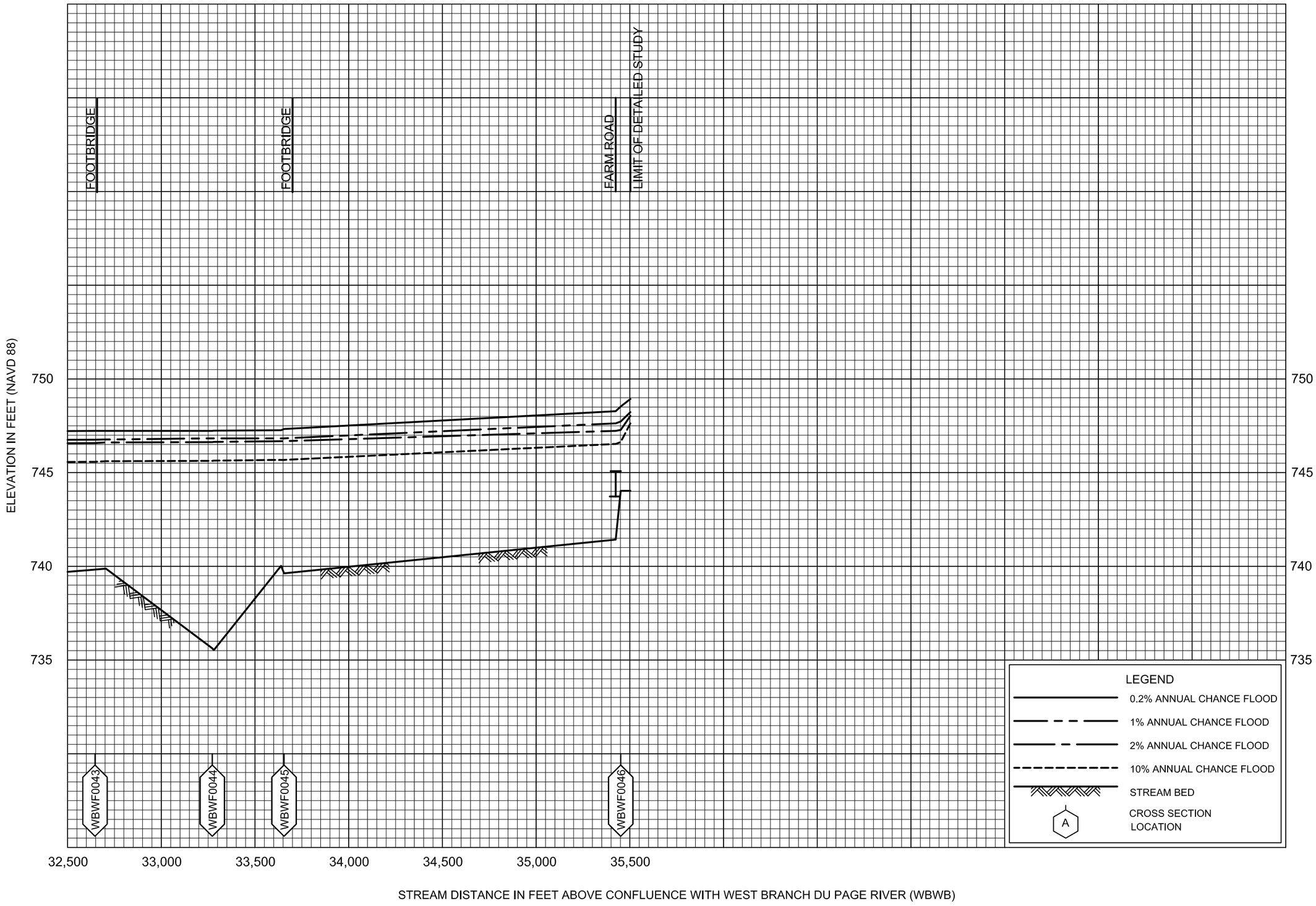

FLOOD PROFILES

WINFIELD CREEK (WBWF)

FEDERAL EMERGENCY MANAGEMENT AGENCY

DU PAGE COUNTY, IL

AND INCORPORATED AREAS

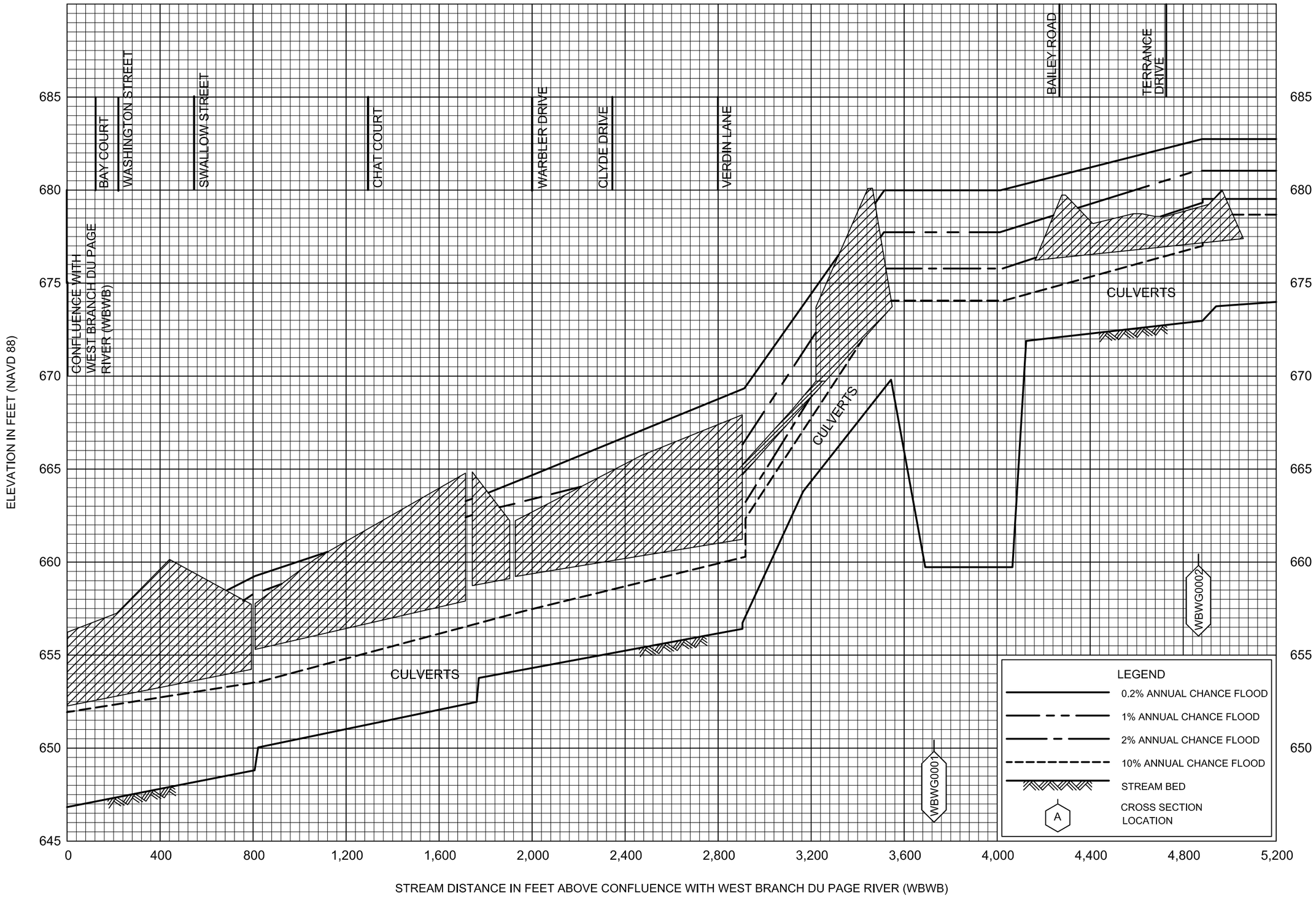

FLOOD PROFILES

WINDING CREEK (WBWG)

FEDERAL EMERGENCY MANAGEMENT AGENCY

DU PAGE COUNTY, IL

AND INCORPORATED AREAS



FLOOD PROFILES

WINDING CREEK (WBWG)

FEDERAL EMERGENCY MANAGEMENT AGENCY

DU PAGE COUNTY, IL

AND INCORPORATED AREAS

273P