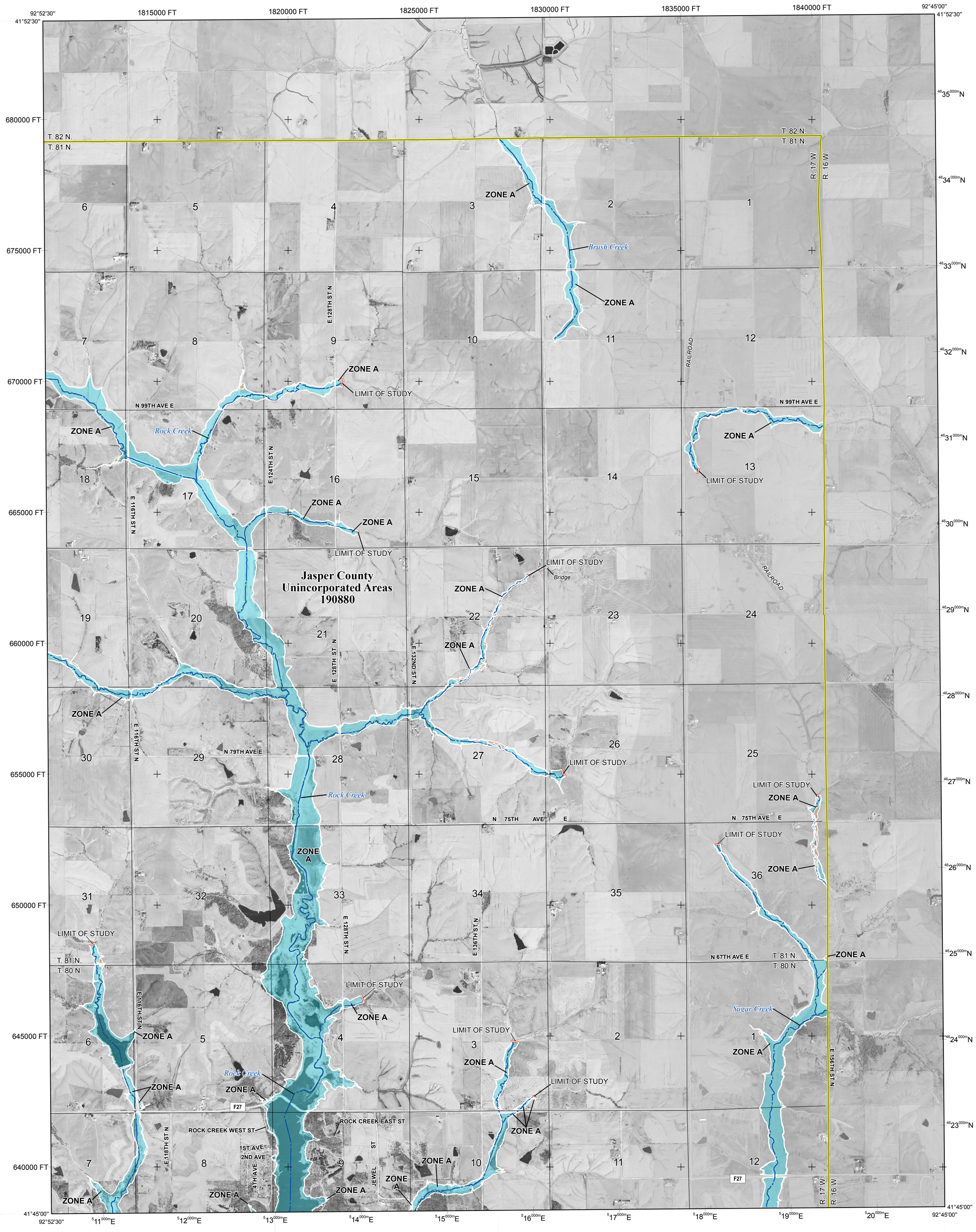


## FLOOD HAZARD INFORMATION

**SEE FIS REPORT FOR DETAILED LEGEND AND INDEX MAP FOR FIRM PANEL LAYOUT**

**THE INFORMATION DEPICTED ON THIS MAP AND SUPPORTING DOCUMENTATION ARE ALSO AVAILABLE IN DIGITAL FORMAT AT**

**HTTP://MSC.FEMA.GOV**

| | |
|---|---|
| SPECIAL FLOOD HAZARD AREAS | Without Base Flood Elevation (BFE) *Zone A, V, A99* |
| | With BFE or Depth *Zone AE, AO, AH, VE, AR* |
| | Regulatory Floodway |
| OTHER AREAS OF FLOOD HAZARD | 0.2% Annual Chance Flood Hazard, Areas of 1% Annual Chance Flood with average depth less than one foot or with drainage areas of less than one square mile *Zone X* |
| | Future Conditions 1% Annual Chance Flood Hazard *Zone X* |
| | Area with Reduced Flood Risk due to Levee See Notes *Zone X* |
| OTHER AREAS | NO SCREEN Area of Minimal Flood Hazard *Zone X* |
| | Area of Undetermined Flood Hazard *Zone D* |
| GENERAL STRUCTURES | Channel, Culvert, or Storm Sewer |
| | Levee, Dike, or Floodwall |
| OTHER FEATURES | E 18.2 17.5 Cross Sections with 1% Annual Chance Water Surface Elevation (BFE) |
| | 8 Coastal Transect |
| | Coastal Transect Baseline |
| | Profile Baseline |
| | Hydrographic Feature |
| | 513 Base Flood Elevation Line (BFE) |
| | Limit of Study |
| | Jurisdiction Boundary |

## NOTES TO USERS

For information and questions about this Flood Insurance Rate Map (FIRM), available products associated with this FIRM, including historic versions, the current map date for each FIRM panel, how to order products, or the National Flood Insurance Program (NFIP) in general, please call the FEMA Map Information eXchange at 1-877-FEMA-MAP (1-877-336-2627) or visit the FEMA Flood Map Service Center website at http://msc.fema.gov. Available products may include previously issued Letters of Map Change, a Flood Insurance Study Report, and/or digital versions of this map. Many of these products can be ordered or obtained directly from the website.

Communities annexing land on adjacent FIRM panels must obtain a current copy of the adjacent panel as well as the current FIRM Index. These may be ordered directly from the Flood Map Service Center at the number listed above.

For community and countywide map dates refer to the Flood Insurance Study report for this jurisdiction.

To determine if flood insurance is available in the community, contact your Insurance agent or call the National Flood Insurance Program at 1-800-638-6620.

Base map information shown on this FIRM was provided in digital format by the Iowa Department of Natural Resources. This information was derived from digital orthophotography at a 2-foot ground resolution from imagery flown in April 2009.

## SCALE

N

**Map Projection:**
Iowa State Plane South Zone (FIPS Zone 1402)
North American Datum 1983, GRS 1980 spheroid; North American Vertical Datum of 1988

**1 inch = 2,000 feet** **1:24,000**

0 2,000 4,000 8,000 Feet

0 500 1,000 2,000 Meters

## PANEL LOCATOR

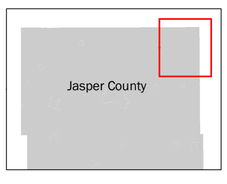


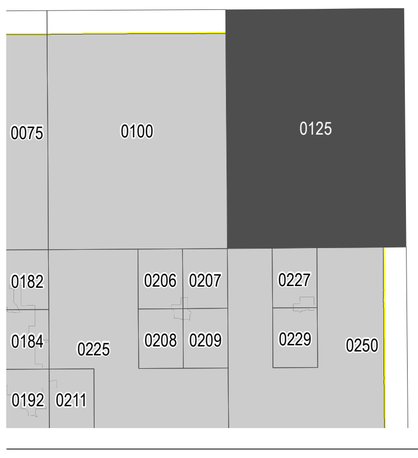


FEMA

National Flood Insurance Program

**NATIONAL FLOOD INSURANCE PROGRAM**
**FLOOD INSURANCE RATE MAP**

**JASPER COUNTY, IOWA**
And Incorporated Areas

PANEL **125** OF **370**

FEMA

Panel Contains:

| COMMUNITY | NUMBER | PANEL | SUFFIX |
|---|---|---|---|
| JASPER COUNTY | 190880 | 0125 | D |

**PRELIMINARY**
**JUNE 30, 2016**

VERSION NUMBER
2.3.3.0

MAP NUMBER
19099C0125D

MAP REVISED