FLOOD INSURANCE STUDY

FEDERAL EMERGENCY MANAGEMENT AGENCY

VOLUME 2 OF 2

PEARL RIVER COUNTY, MISSISSIPPI

AND INCORPORATED AREAS

COMMUNITY NAME	COMMUNITY NUMBER
LUMBERTON, CITY OF*	**280337**
PEARL RIVER COUNTY, UNINCORPORATED AREAS	**280129**
PICAYUNE, CITY OF	**208130**
POPLARVILLE, CITY OF	**280365**

***No Special Flood Hazard Areas Identified**

EFFECTIVE:

TBD

FLOOD INSURANCE STUDY NUMBER
28109CV002B

Version Number 2.3.3.3

TABLE OF CONTENTS
Volume 1

		Page
SECTION 1.0 – INTRODUCTION		**1**
1.1	The National Flood Insurance Program	1
1.2	Purpose of this Flood Insurance Study Report	1
1.3	Jurisdictions Included in the Flood Insurance Study Project	2
1.4	Considerations for using this Flood Insurance Study Report	5
SECTION 2.0 – FLOODPLAIN MANAGEMENT APPLICATIONS		**15**
2.1	Floodplain Boundaries	15
2.2	Floodways	20
2.3	Base Flood Elevations	21
2.4	Non-Encroachment Zones	21
2.5	Coastal Flood Hazard Areas	21
2.5.1	Water Elevations and the Effects of Waves	21
2.5.2	Floodplain Boundaries and BFEs for Coastal Areas	21
2.5.3	Coastal High Hazard Areas	22
2.5.4	Limit of Moderate Wave Action	22
SECTION 3.0 – INSURANCE APPLICATIONS		**22**
3.1	National Flood Insurance Program Insurance Zones	22
3.2	Coastal Barrier Resources System	22
SECTION 4.0 – AREA STUDIED		**23**
4.1	Basin Description	23
4.2	Principal Flood Problems	23
4.3	Non-Levee Flood Protection Measures	24
4.4	Levees	24
SECTION 5.0 – ENGINEERING METHODS		**25**
5.1	Hydrologic Analyses	25
5.2	Hydraulic Analyses	33
5.3	Coastal Analyses	37
5.3.1	Total Stillwater Elevations	37
5.3.2	Waves	38
5.3.3	Coastal Erosion	38
5.3.4	Wave Hazard Analyses	38
5.4	Alluvial Fan Analyses	38
SECTION 6.0 – MAPPING METHODS		**38**
6.1	Vertical and Horizontal Control	38
6.2	Base Map	39
6.3	Floodplain and Floodway Delineation	40
6.4	Coastal Flood Hazard Mapping	50
6.5	FIRM Revisions	50

6.5.1 Letters of Map Amendment 50
6.5.2 Letters of Map Revision Based on Fill 50
6.5.3 Letters of Map Revision 51
6.5.4 Physical Map Revisions 51
6.5.5 Contracted Restudies 51
6.5.6 Community Map History 52

SECTION 7.0 – CONTRACTED STUDIES AND COMMUNITY COORDINATION 53
7.1 Contracted Studies 53
7.2 Community Meetings 55

SECTION 8.0 – ADDITIONAL INFORMATION 57

SECTION 9.0 – BIBLIOGRAPHY AND REFERENCES 58

Figures

Page

Figure 1: FIRM Panel Index 7
Figure 2: FIRM Notes to Users 8
Figure 3: Map Legend for FIRM 11
Figure 4: Floodway Schematic 20
Figure 5: Wave Runup Transect Schematic 21
Figure 6: Coastal Transect Schematic 22
Figure 7: Frequency Discharge-Drainage Area Curves 33
Figure 8: 1% Annual Chance Total Stillwater Elevations for Coastal Areas 38
Figure 9: Transect Location Map 38

Tables

Page

Table 1: Listing of NFIP Jurisdictions 2
Table 2: Flooding Sources Included in this FIS Report 16
Table 3: Flood Zone Designations by Community 22
Table 4: Coastal Barrier Resources System Information 22
Table 5: Basin Characteristics 23
Table 6: Principal Flood Problems 23
Table 7: Historic Flooding Elevations 24
Table 8: Non-Levee Flood Protection Measures 24
Table 9: Levees 24
Table 10: Summary of Discharges 26
Table 11: Summary of Non-Coastal Stillwater Elevations 33
Table 12: Stream Gage Information used to Determine Discharges 33
Table 13: Summary of Hydrologic and Hydraulic Analyses 34
Table 14: Roughness Coefficients 37
Table 15: Summary of Coastal Analyses 37

Table 16: Tide Gage Analysis Specifics 38
Table 17: Coastal Transect Parameters 38
Table 18: Summary of Alluvial Fan Analyses 38
Table 19: Results of Alluvial Fan Analyses 38
Table 20: Countywide Vertical Datum Conversion 39
Table 21: Stream-by-Stream Vertical Datum Conversion 39
Table 22: Base Map Sources 40
Table 23: Summary of Topographic Elevation Data used in Mapping 41
Table 24: Floodway Data 42
Table 25: Flood Hazard and Non-Encroachment Data for Selected Streams 50
Table 26: Summary of Coastal Transect Mapping Considerations 50
Table 27: Incorporated Letters of Map Change 51
Table 28: Community Map History 53
Table 29: Summary of Contracted Studies Included in this FIS Report 53
Table 30: Community Meetings 56
Table 31: Map Repositories 57
Table 32: Additional Information 57
Table 33: Bibliography and References 59

Volume 1

Exhibits

Flood Profiles	Panel
Alligator Branch	01-02 P
Bay Branch	03 P
East Hobolochitto Creek	04-10 P
Hobolochitto Creek	11-11b P
Holley Creek	12-13 P
Jumpoff Creek	14-17 P
Juniper Creek	18-22 P
Long Branch	23-27 P

Volume 2

Exhibits

Flood Profiles	Panel
Mill Creek	28-29 P
Mill Creek No. 1	30-33 P
Mill Creek No. 3	34-38 P
Mill Creek No. 4	39-41 P
Pearl River	42-42i P
Poplar Springs Branch	42j-42l P
Second Alligator Branch	43-44 P
Second Alligator Branch Tributary	45 P
Thigpen Creek	46 P
West Hobolochitto Creek	47-52 P

White Sand Creek 53-57 P
Wolf River 58-70 P

Published Separately

Flood Insurance Rate Map (FIRM)

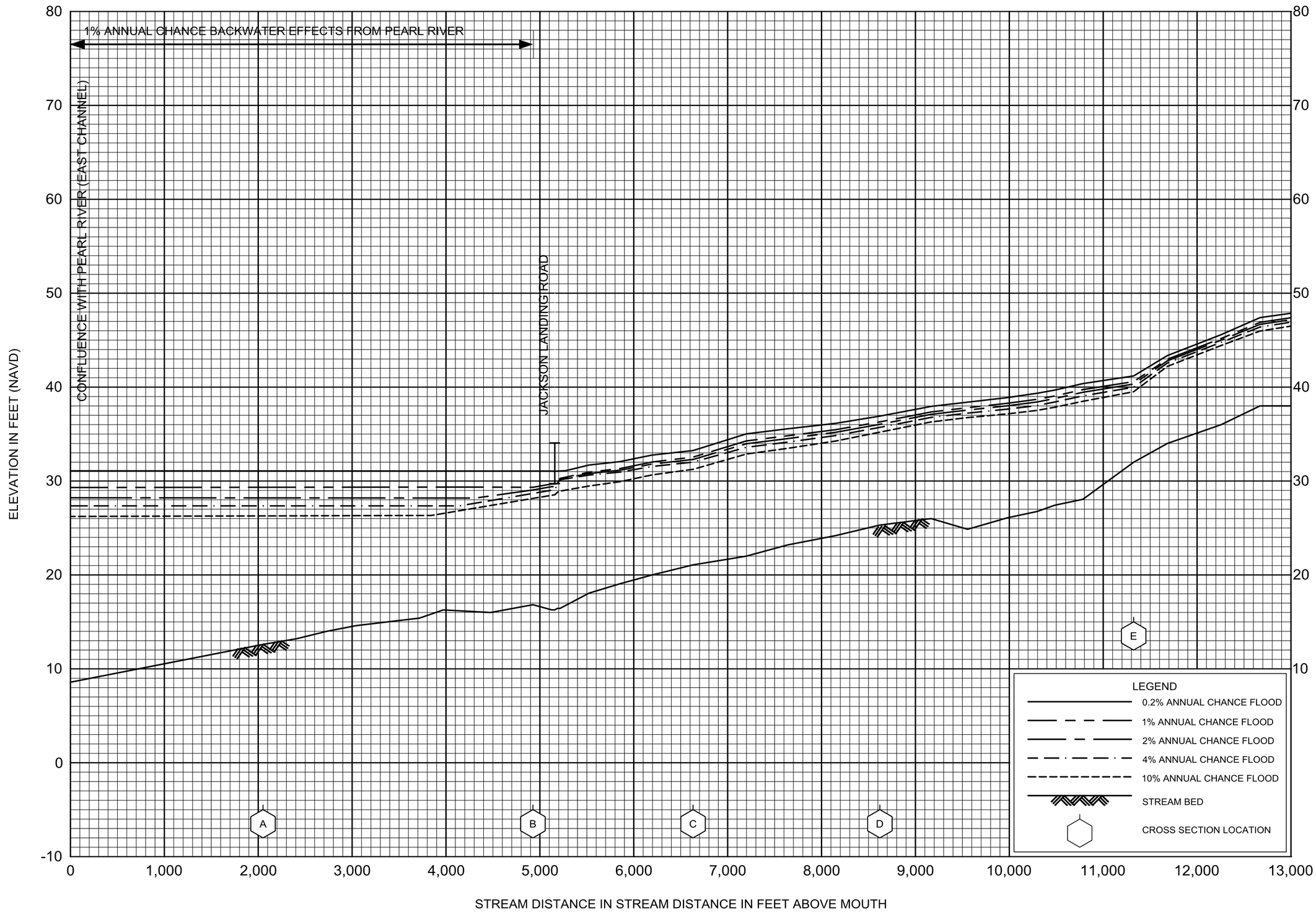

FLOOD PROFILES

MILL CREEK

FEDERAL EMERGENCY MANAGEMENT AGENCY

PEARL RIVER COUNTY, MS

AND INCORPORATED AREAS

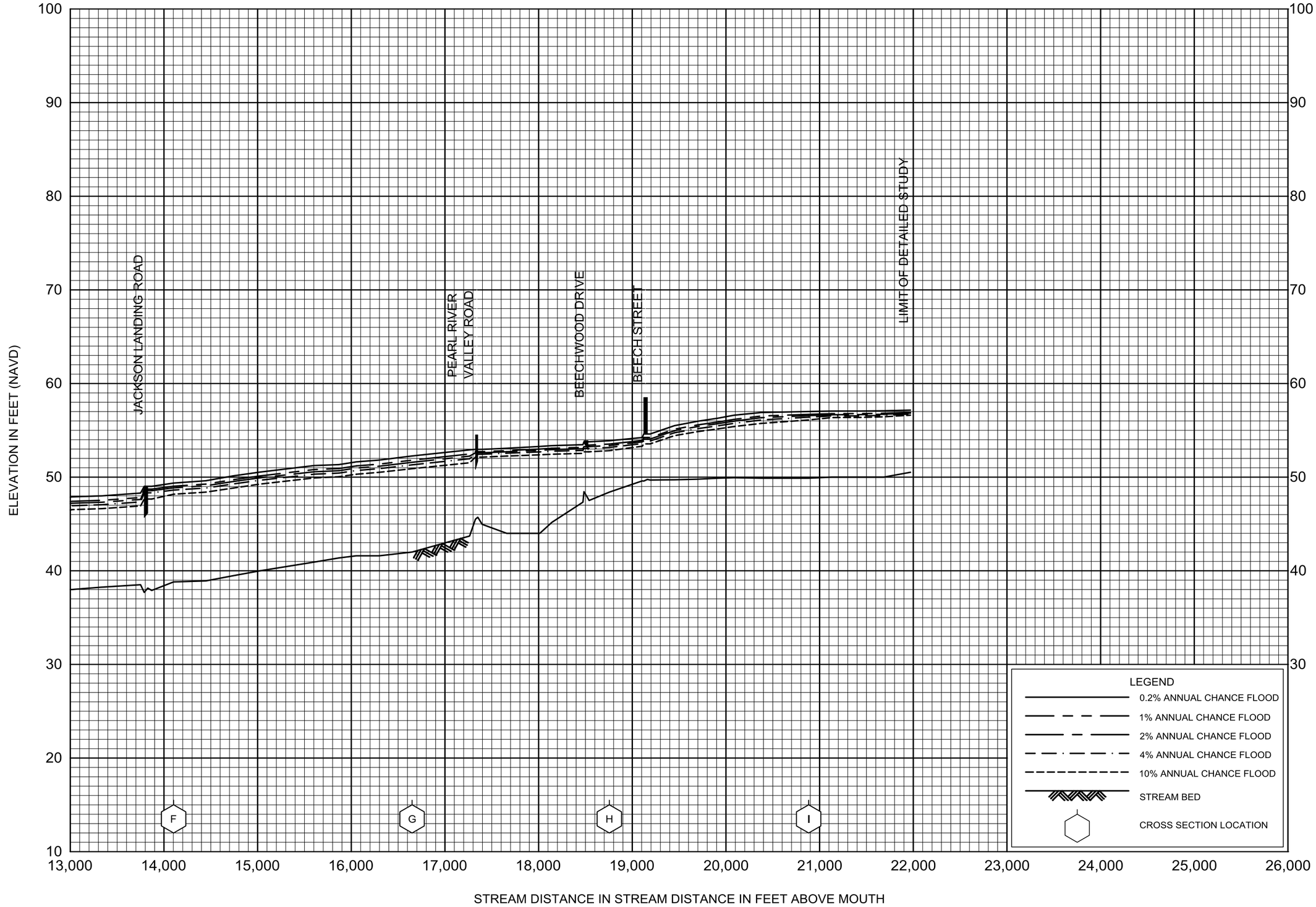

FLOOD PROFILES

MILL CREEK

FEDERAL EMERGENCY MANAGEMENT AGENCY

PEARL RIVER COUNTY, MS

AND INCORPORATED AREAS

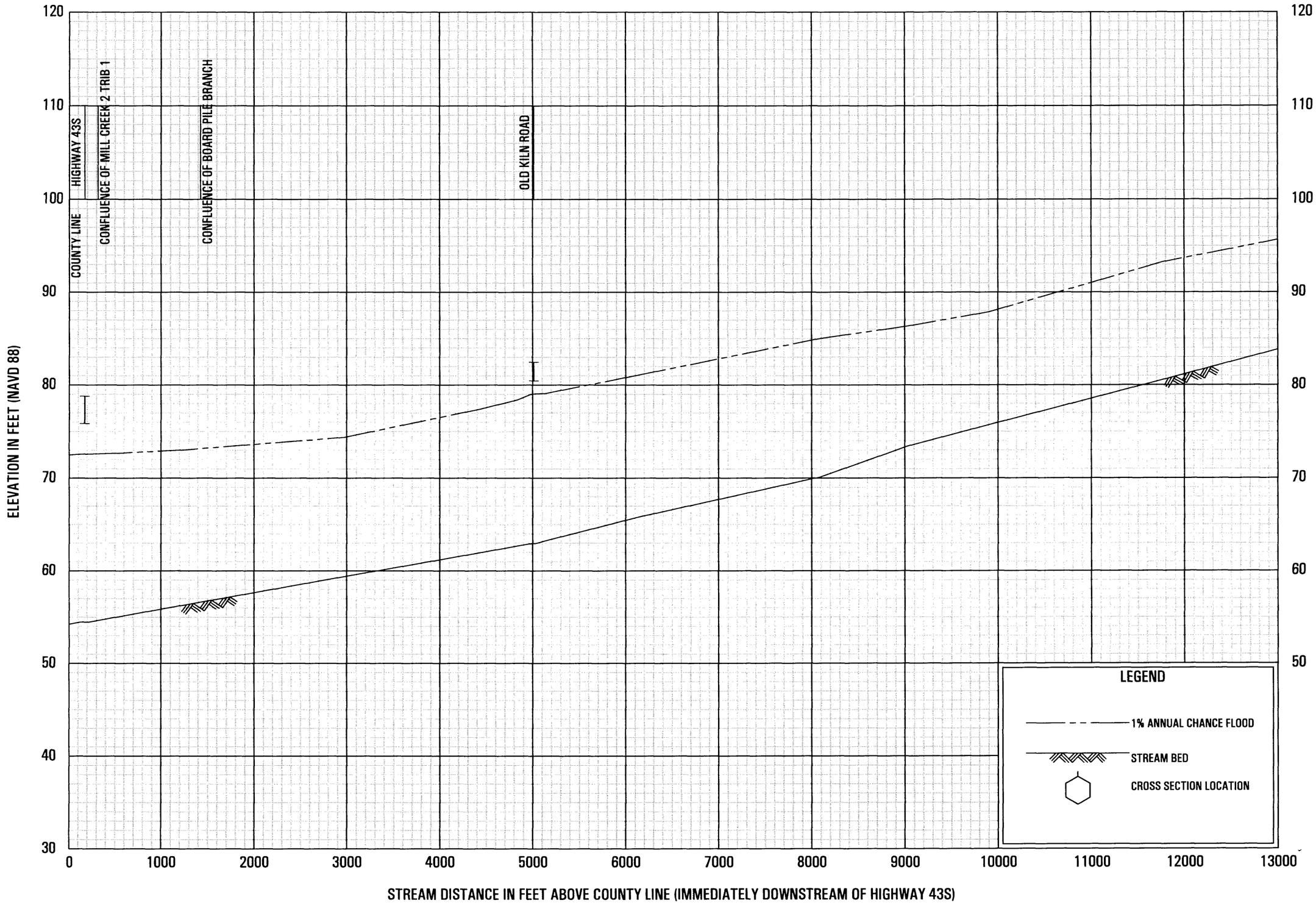

FLOOD PROFILES

MILL CREEK NO.1

FEDERAL EMERGENCY MANAGEMENT AGENCY

PEARL RIVER COUNTY, MS

AND INCORPORATED AREAS

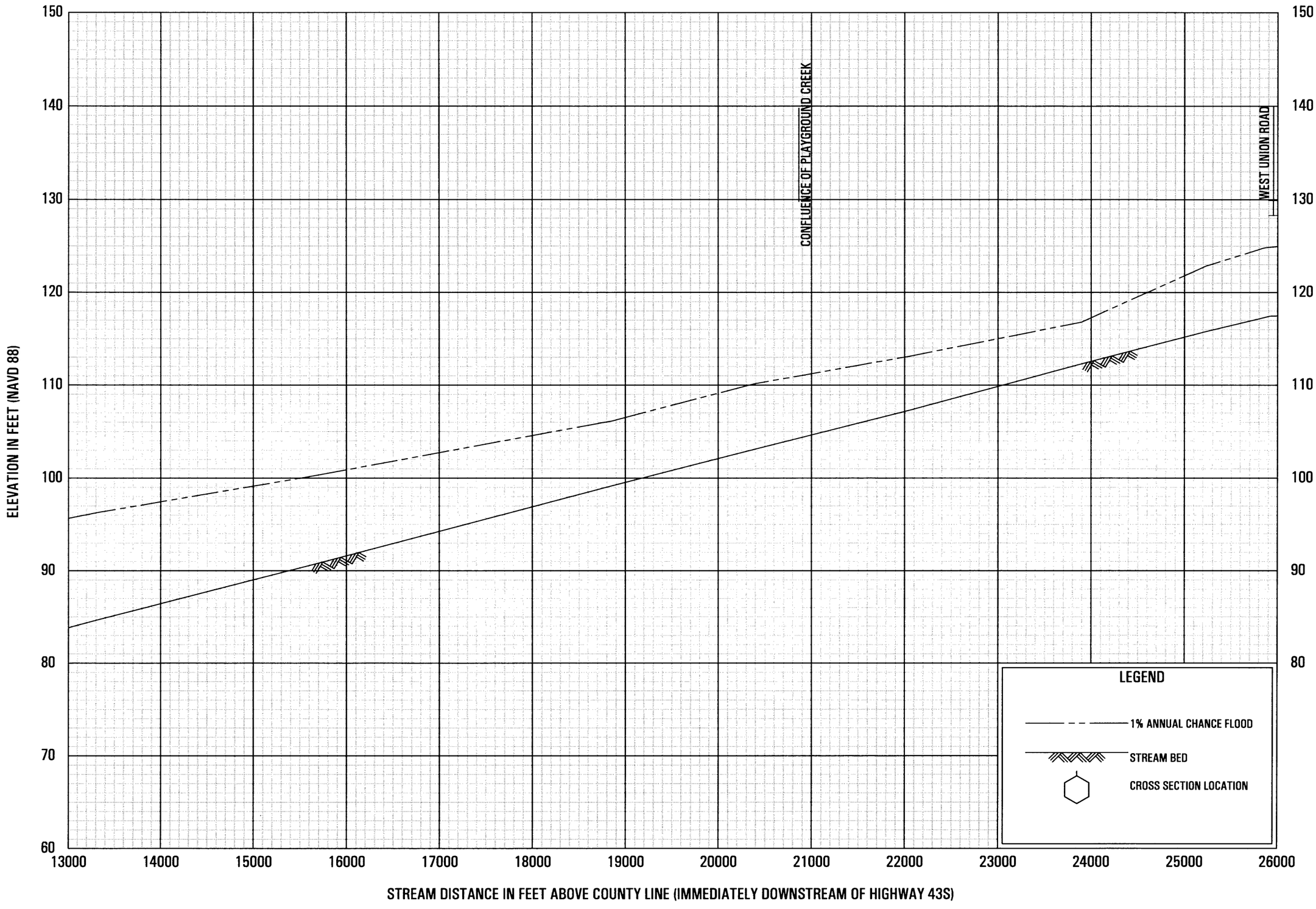

FLOOD PROFILES

MILL CREEK NO.1

FEDERAL EMERGENCY MANAGEMENT AGENCY

PEARL RIVER COUNTY, MS

AND INCORPORATED AREAS

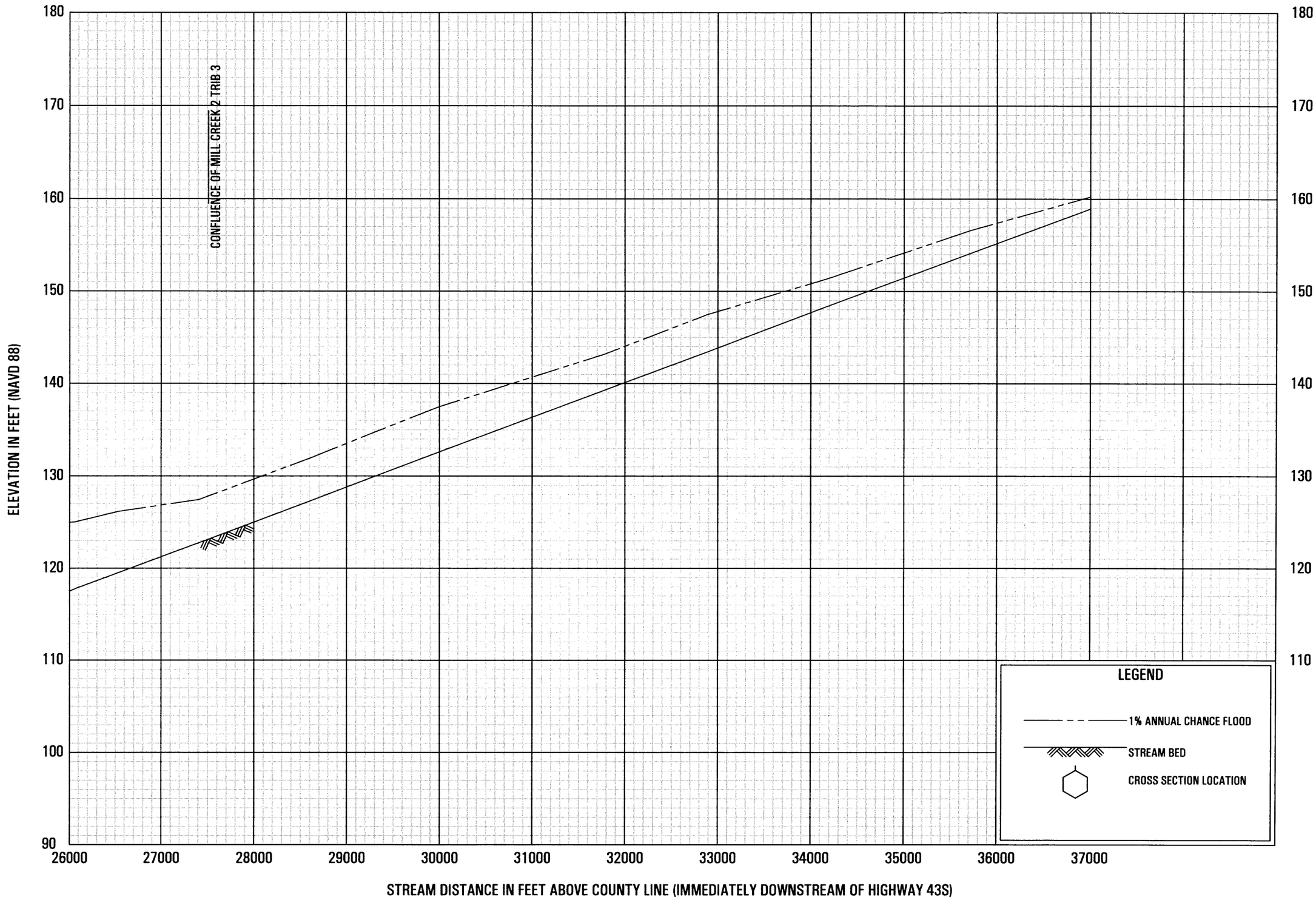

FLOOD PROFILES

MILL CREEK NO.1

FEDERAL EMERGENCY MANAGEMENT AGENCY

PEARL RIVER COUNTY, MS

AND INCORPORATED AREAS

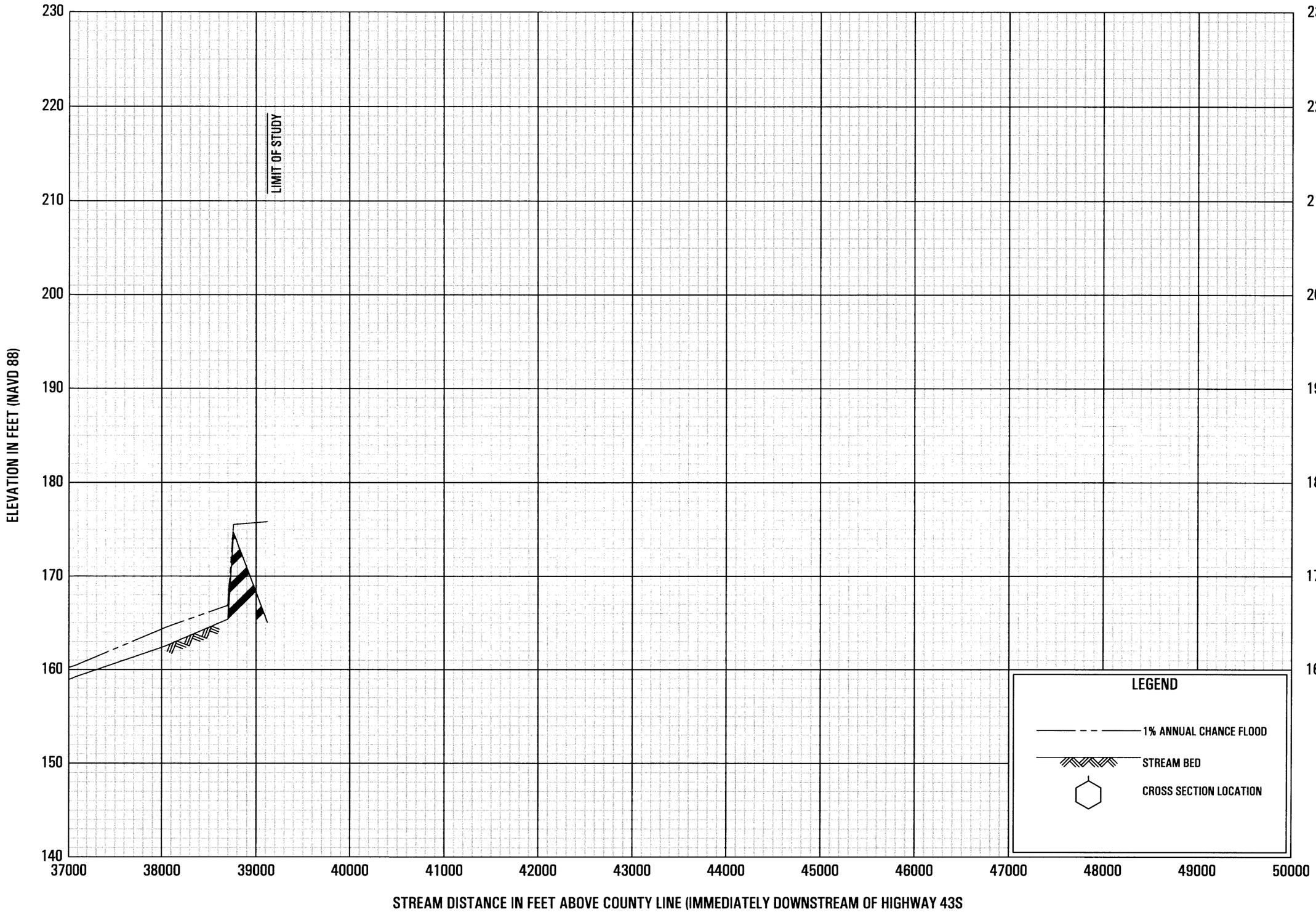

FLOOD PROFILES

MILL CREEK NO.1

FEDERAL EMERGENCY MANAGEMENT AGENCY

PEARL RIVER COUNTY, MS

AND INCORPORATED AREAS

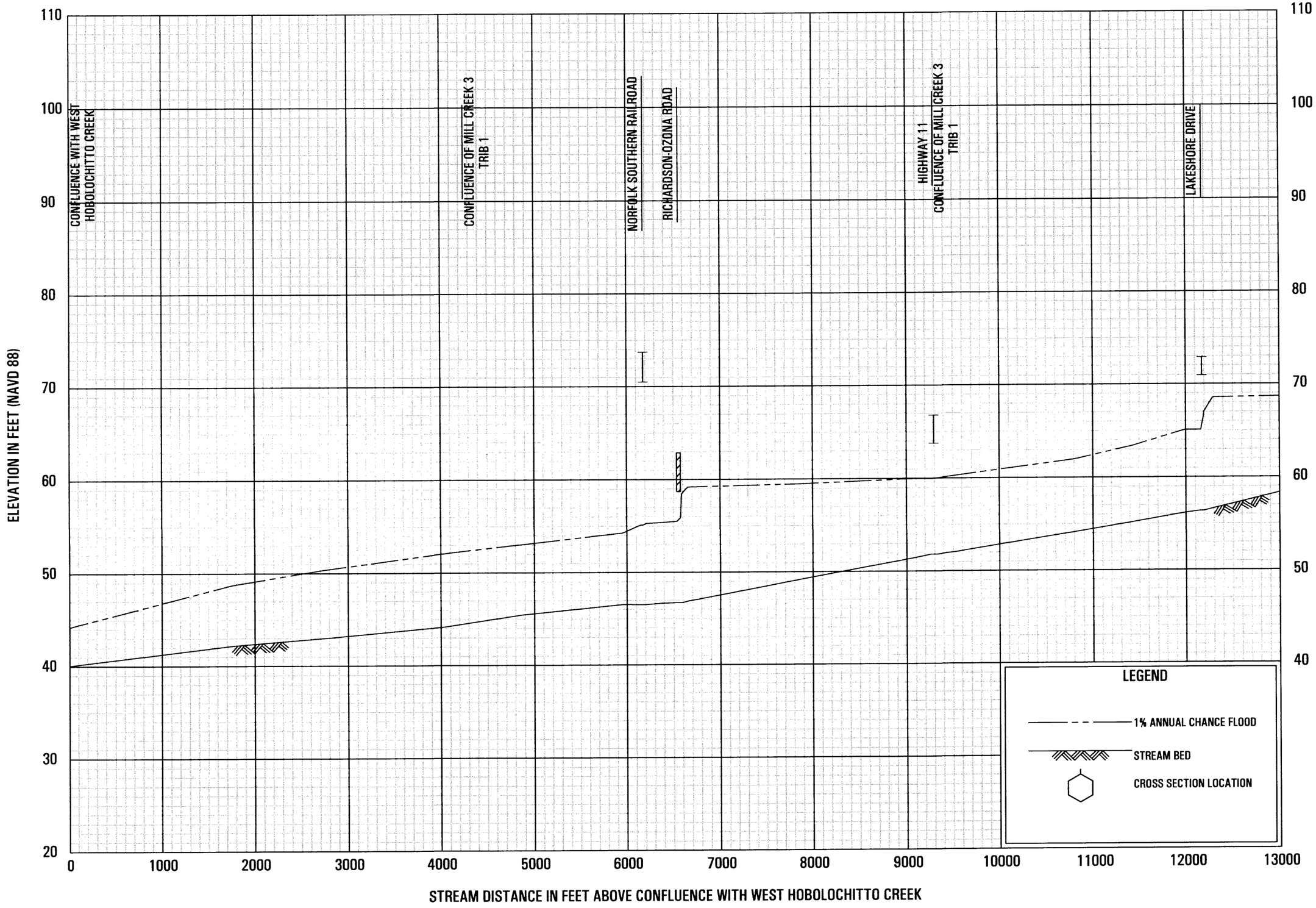

FLOOD PROFILES

MILL CREEK NO.3

FEDERAL EMERGENCY MANAGEMENT AGENCY

PEARL RIVER COUNTY, MS

AND INCORPORATED AREAS

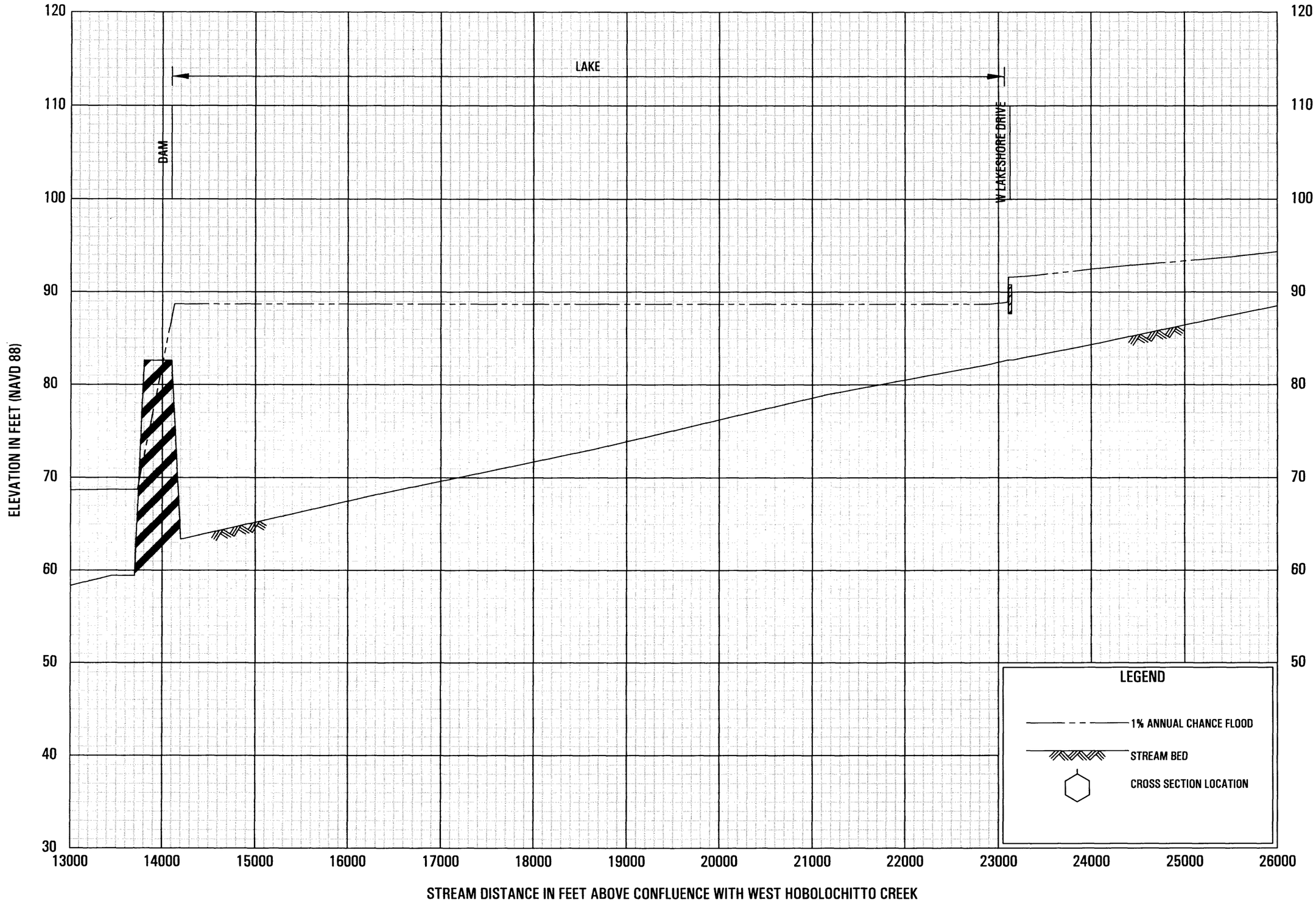

FLOOD PROFILES

MILL CREEK NO.3

FEDERAL EMERGENCY MANAGEMENT AGENCY

PEARL RIVER COUNTY, MS

AND INCORPORATED AREAS

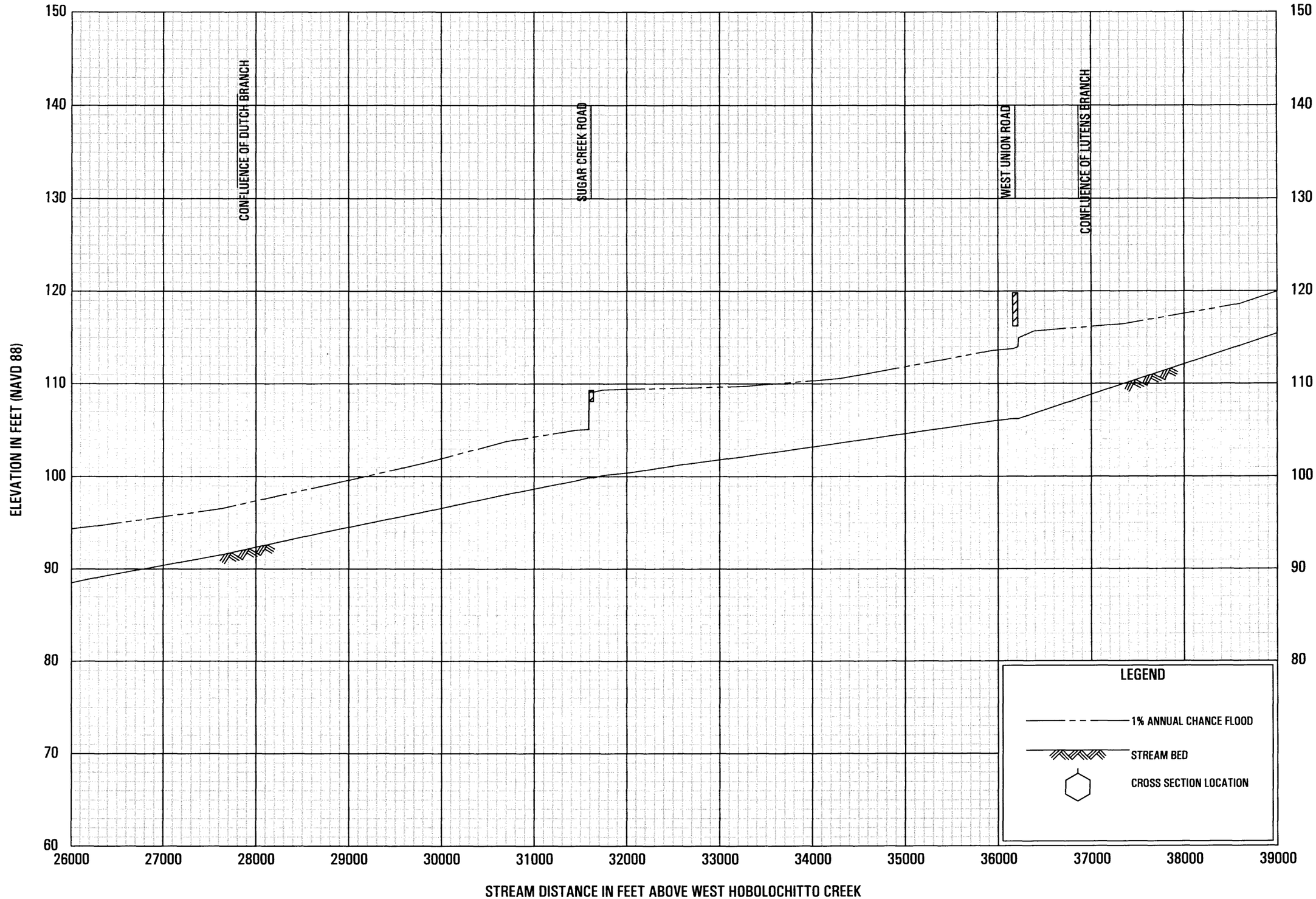

FLOOD PROFILES

MILL CREEK NO.3

FEDERAL EMERGENCY MANAGEMENT AGENCY

PEARL RIVER COUNTY, MS

AND INCORPORATED AREAS

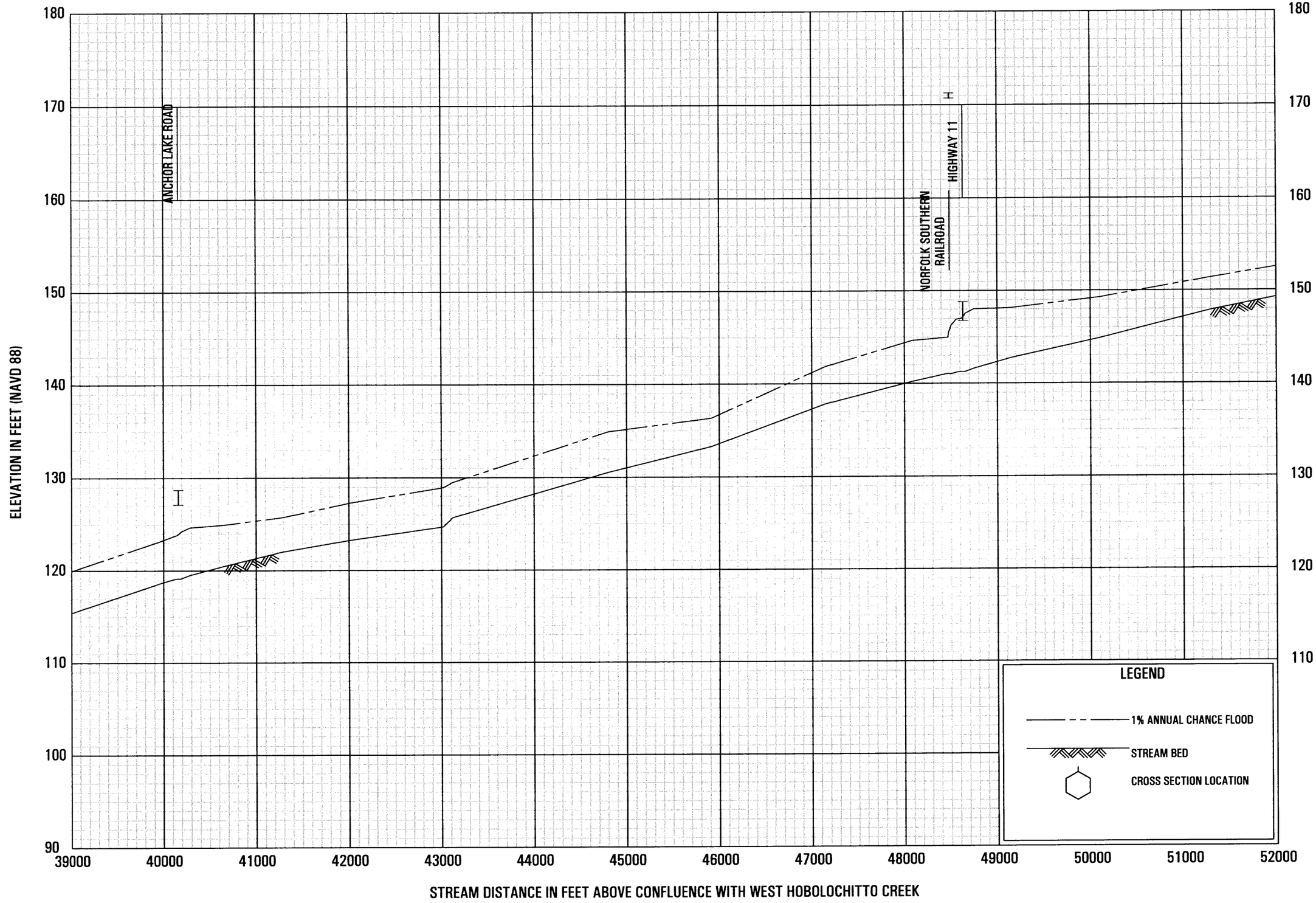

FLOOD PROFILES

MILL CREEK NO.3

FEDERAL EMERGENCY MANAGEMENT AGENCY

PEARL RIVER COUNTY, MS

AND INCORPORATED AREAS

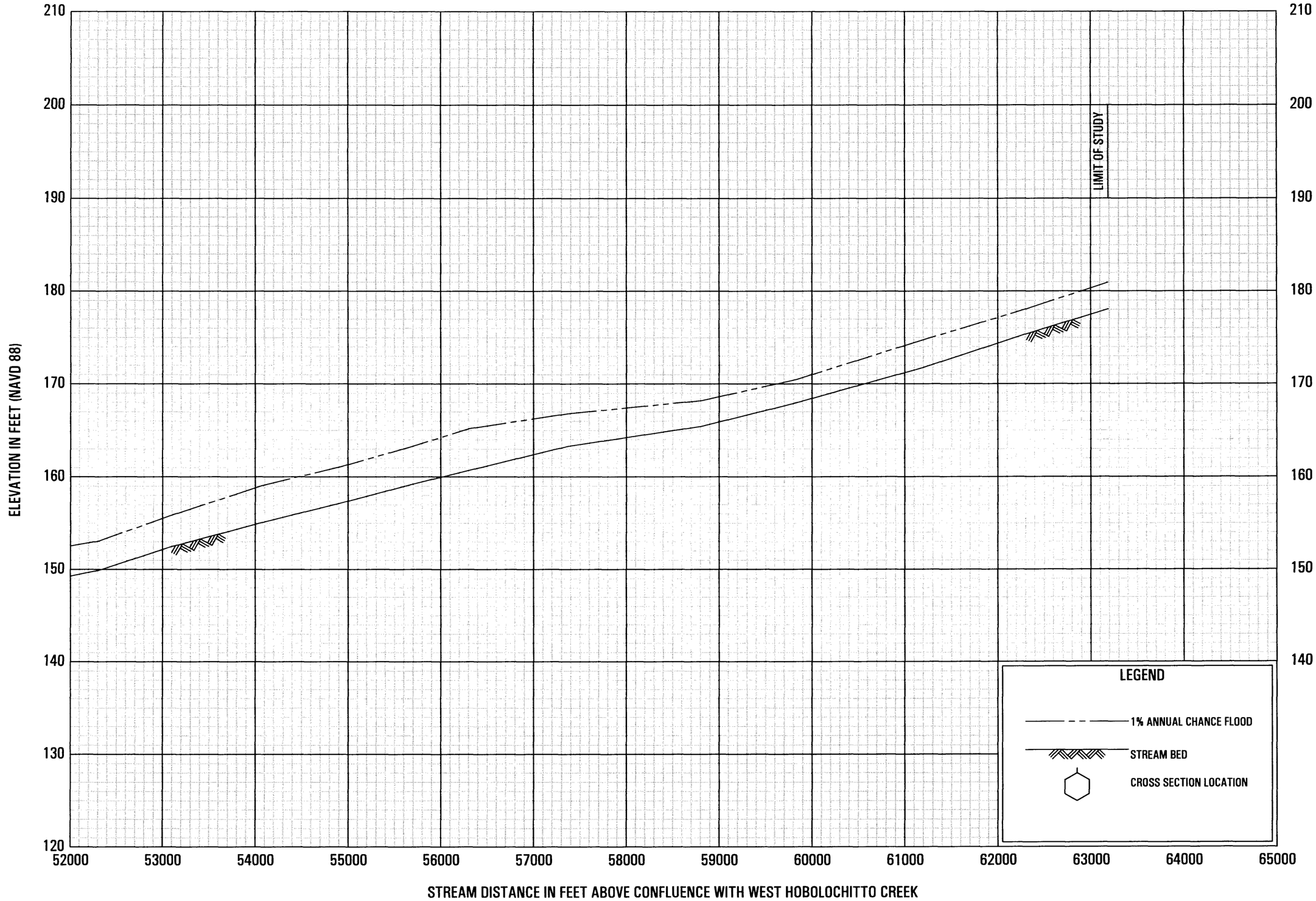

FLOOD PROFILES

MILL CREEK NO.3

FEDERAL EMERGENCY MANAGEMENT AGENCY

PEARL RIVER COUNTY, MS

AND INCORPORATED AREAS

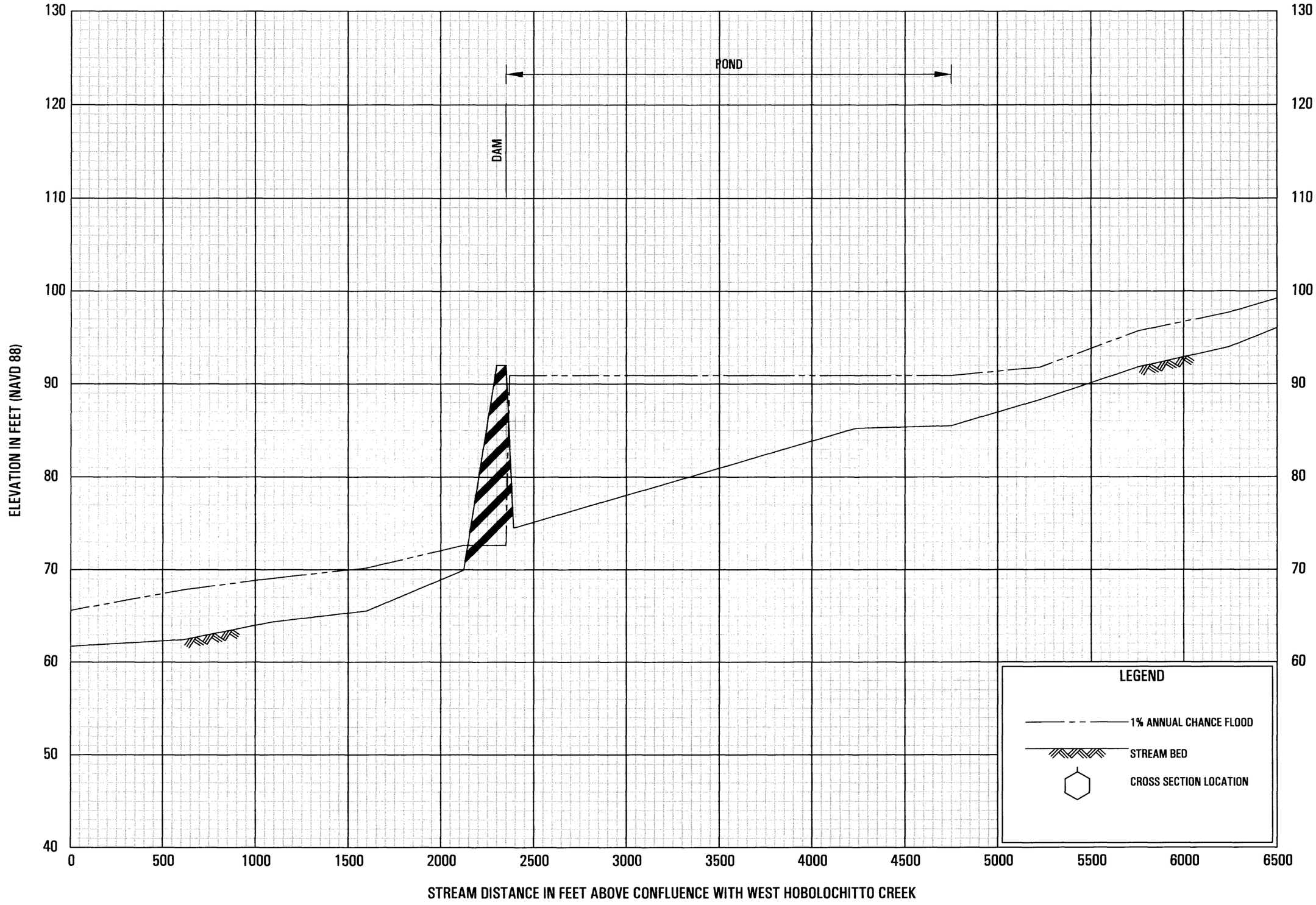

FLOOD PROFILES

MILL CREEK NO.4

FEDERAL EMERGENCY MANAGEMENT AGENCY

PEARL RIVER COUNTY, MS

AND INCORPORATED AREAS

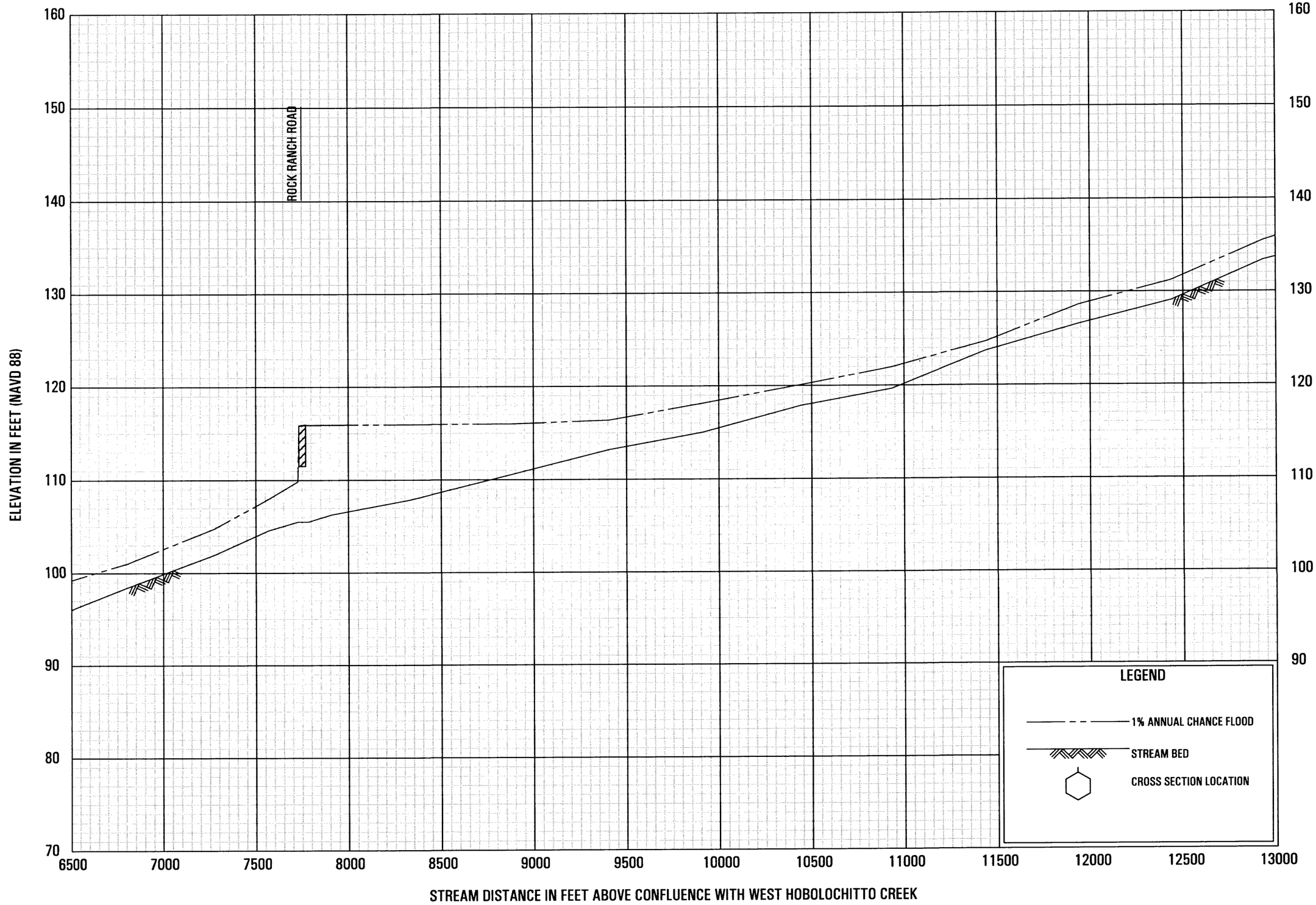

FLOOD PROFILES

MILL CREEK NO.4

FEDERAL EMERGENCY MANAGEMENT AGENCY

PEARL RIVER COUNTY, MS

AND INCORPORATED AREAS

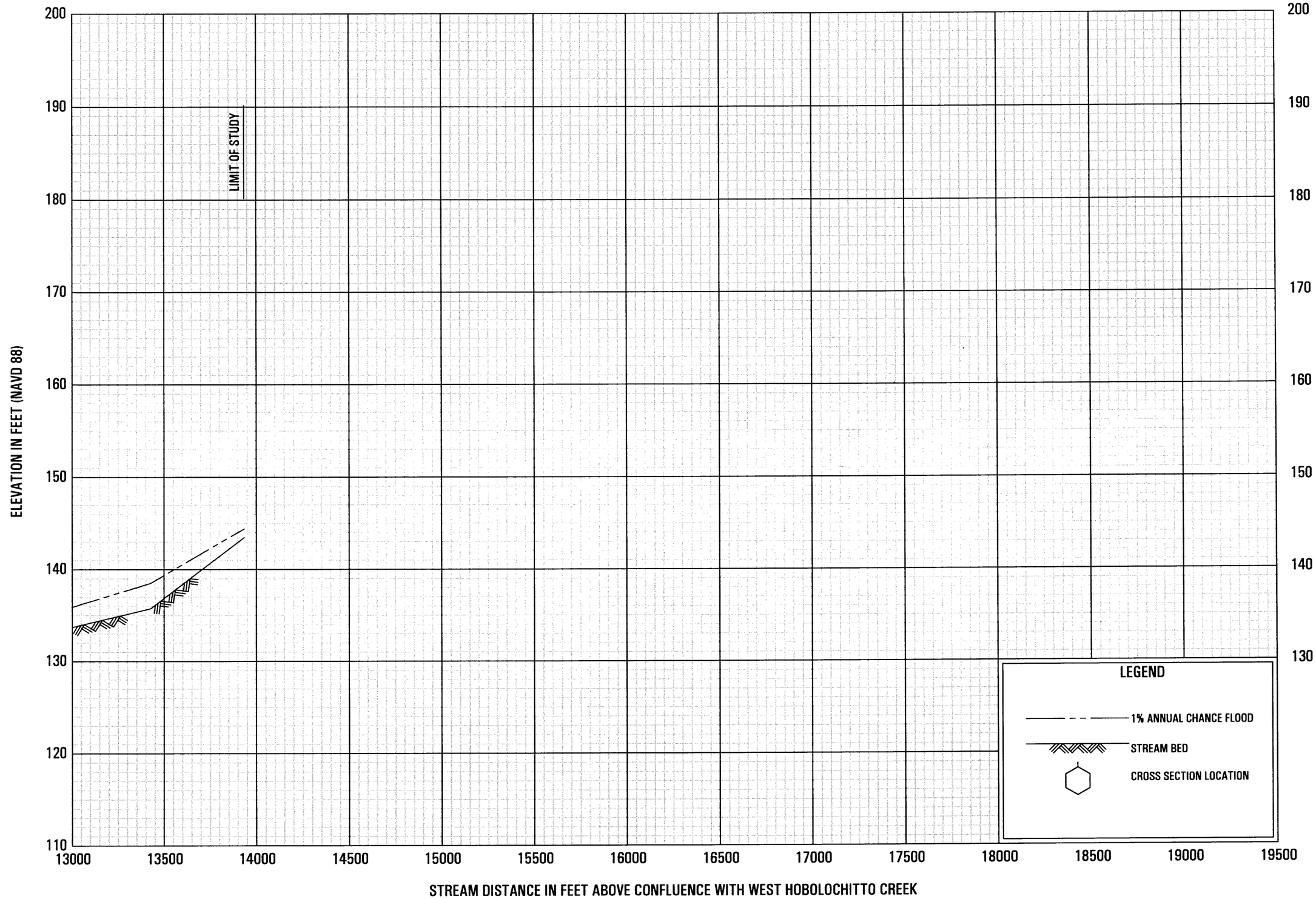

FLOOD PROFILES

MILL CREEK NO.4

FEDERAL EMERGENCY MANAGEMENT AGENCY

PEARL RIVER COUNTY, MS

AND INCORPORATED AREAS

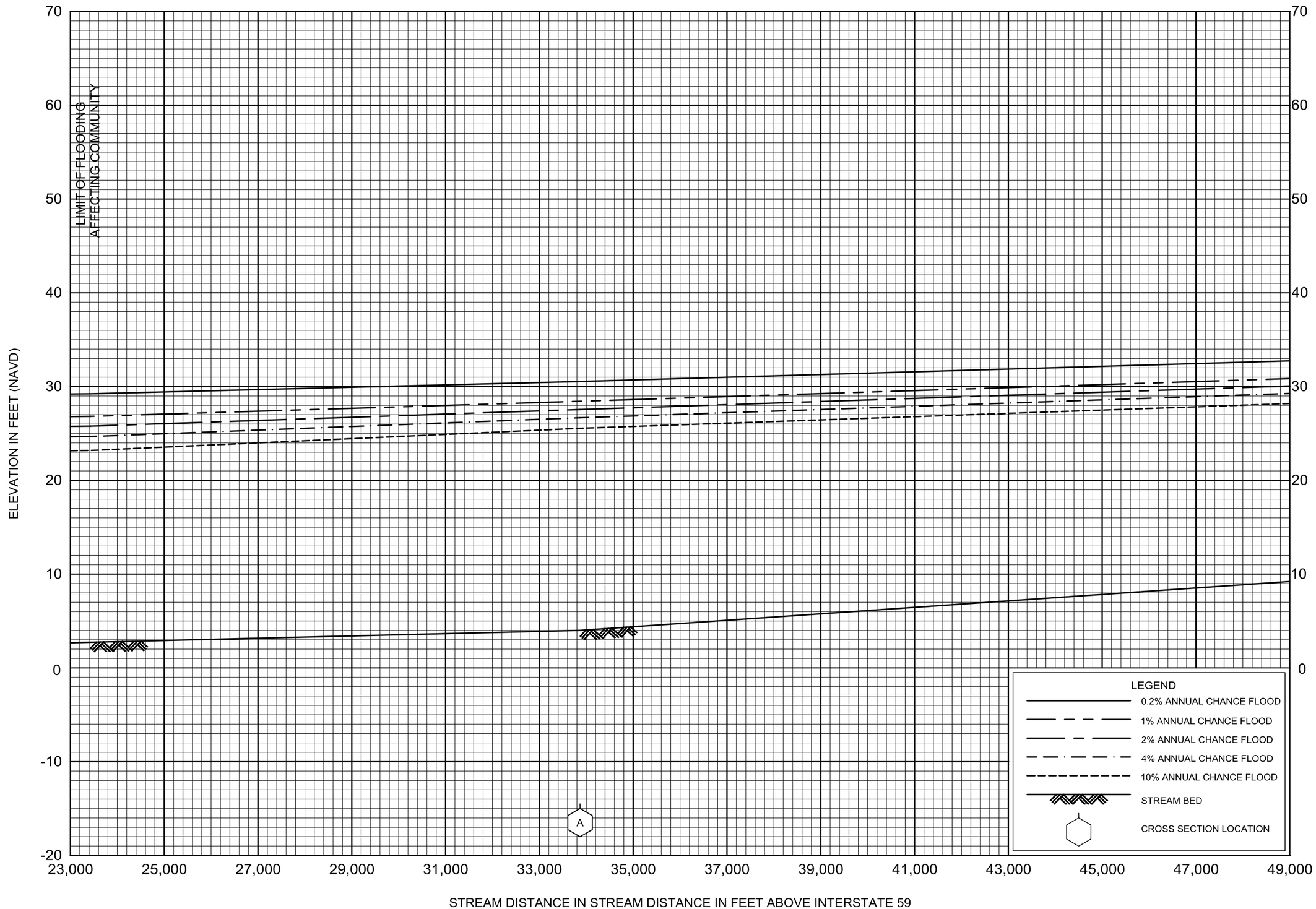

FLOOD PROFILES

PEARL RIVER

FEDERAL EMERGENCY MANAGEMENT AGENCY

PEARL RIVER COUNTY, MS

AND INCORPORATED AREAS

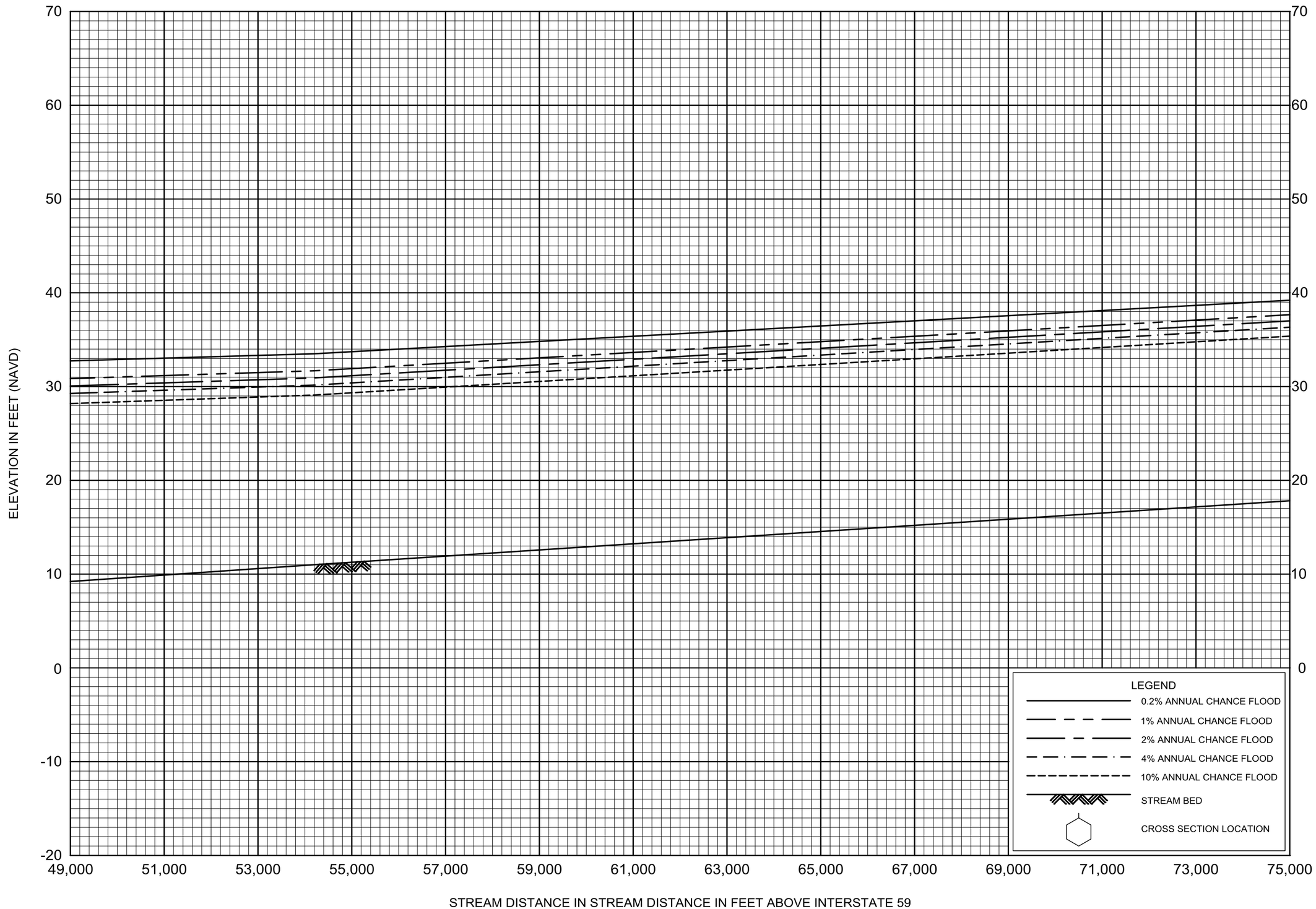

FLOOD PROFILES

PEARL RIVER

FEDERAL EMERGENCY MANAGEMENT AGENCY

PEARL RIVER COUNTY, MS

AND INCORPORATED AREAS

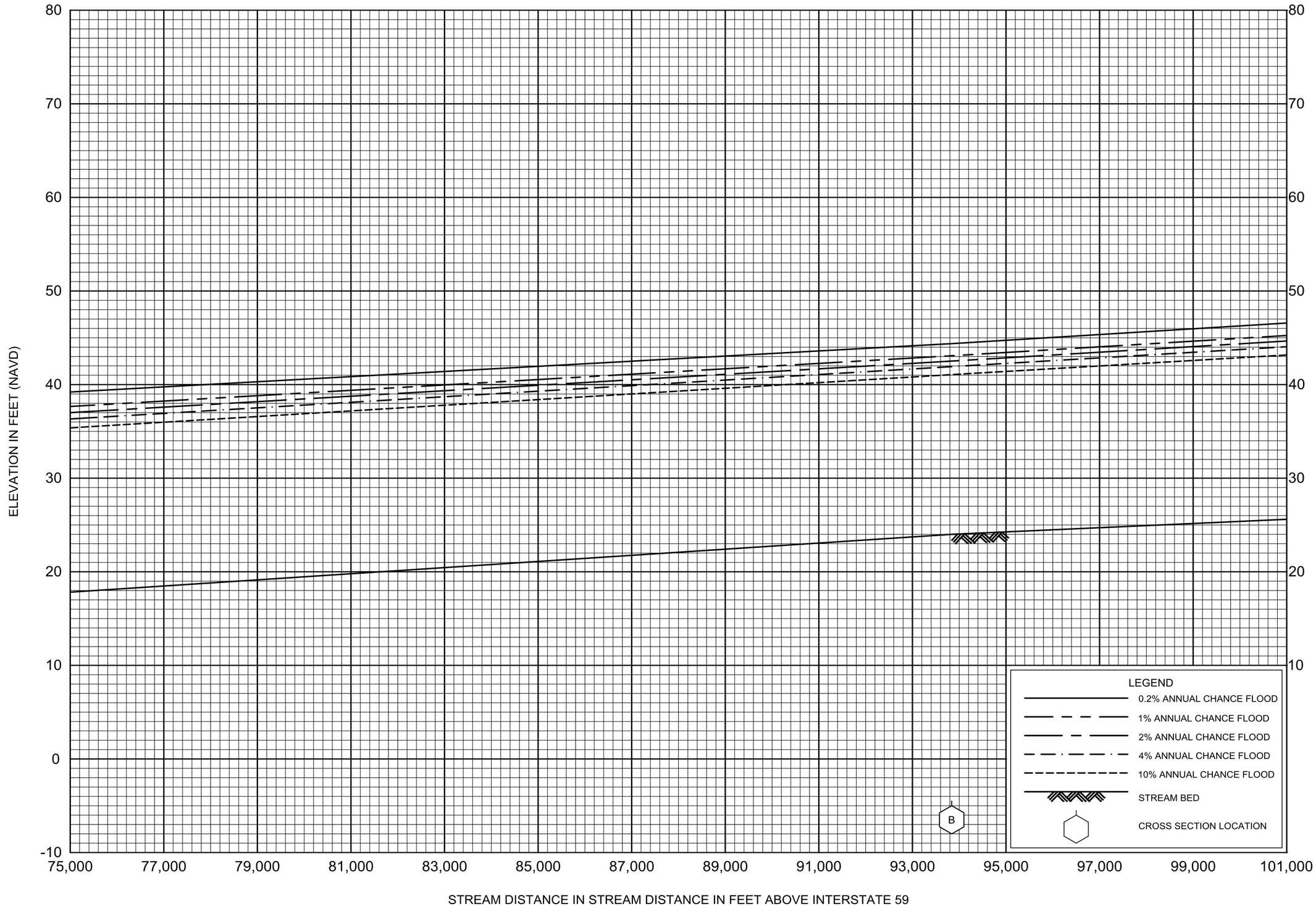

FLOOD PROFILES

PEARL RIVER

FEDERAL EMERGENCY MANAGEMENT AGENCY

PEARL RIVER COUNTY, MS

AND INCORPORATED AREAS

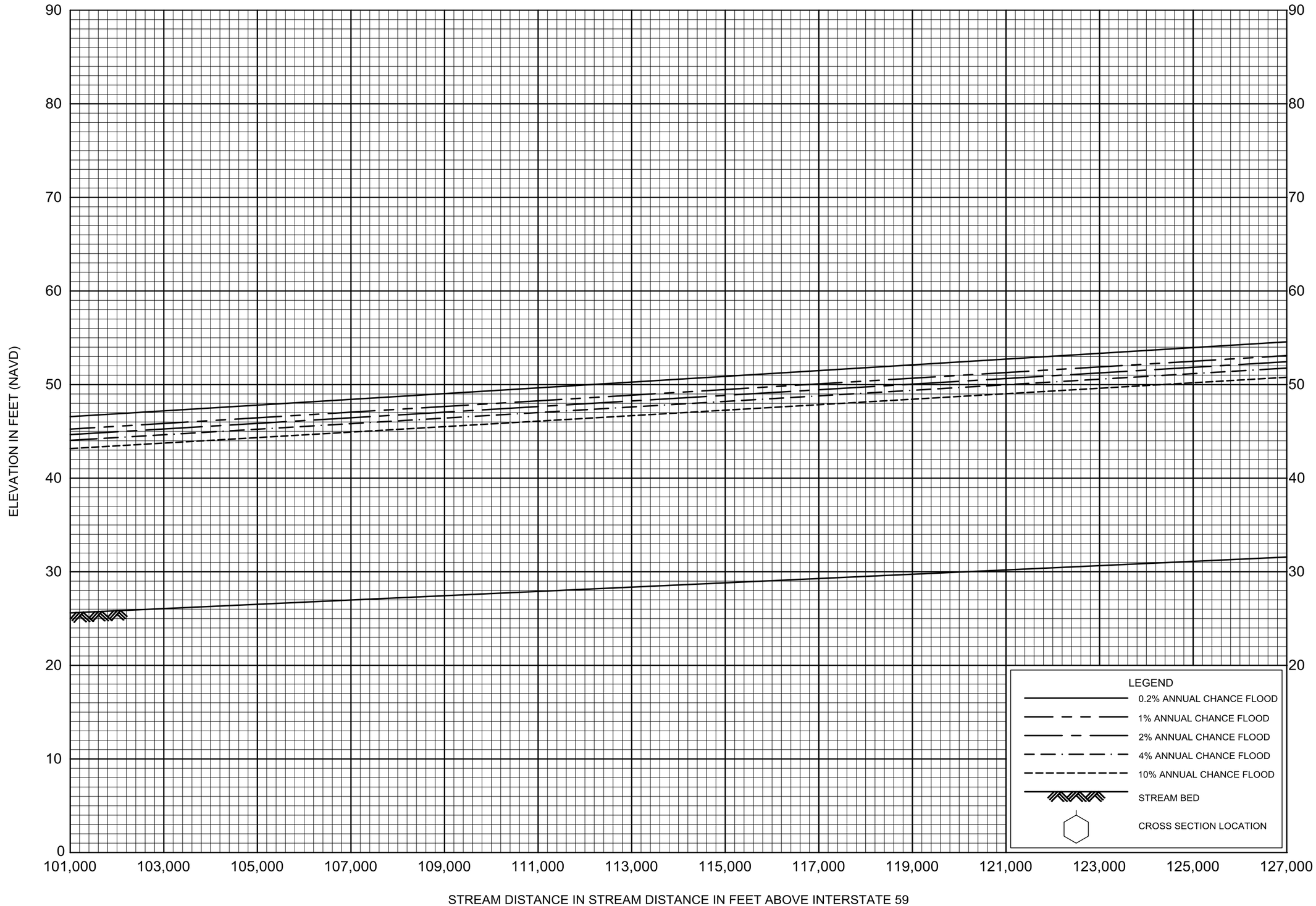

FLOOD PROFILES

PEARL RIVER

FEDERAL EMERGENCY MANAGEMENT AGENCY

PEARL RIVER COUNTY, MS

AND INCORPORATED AREAS

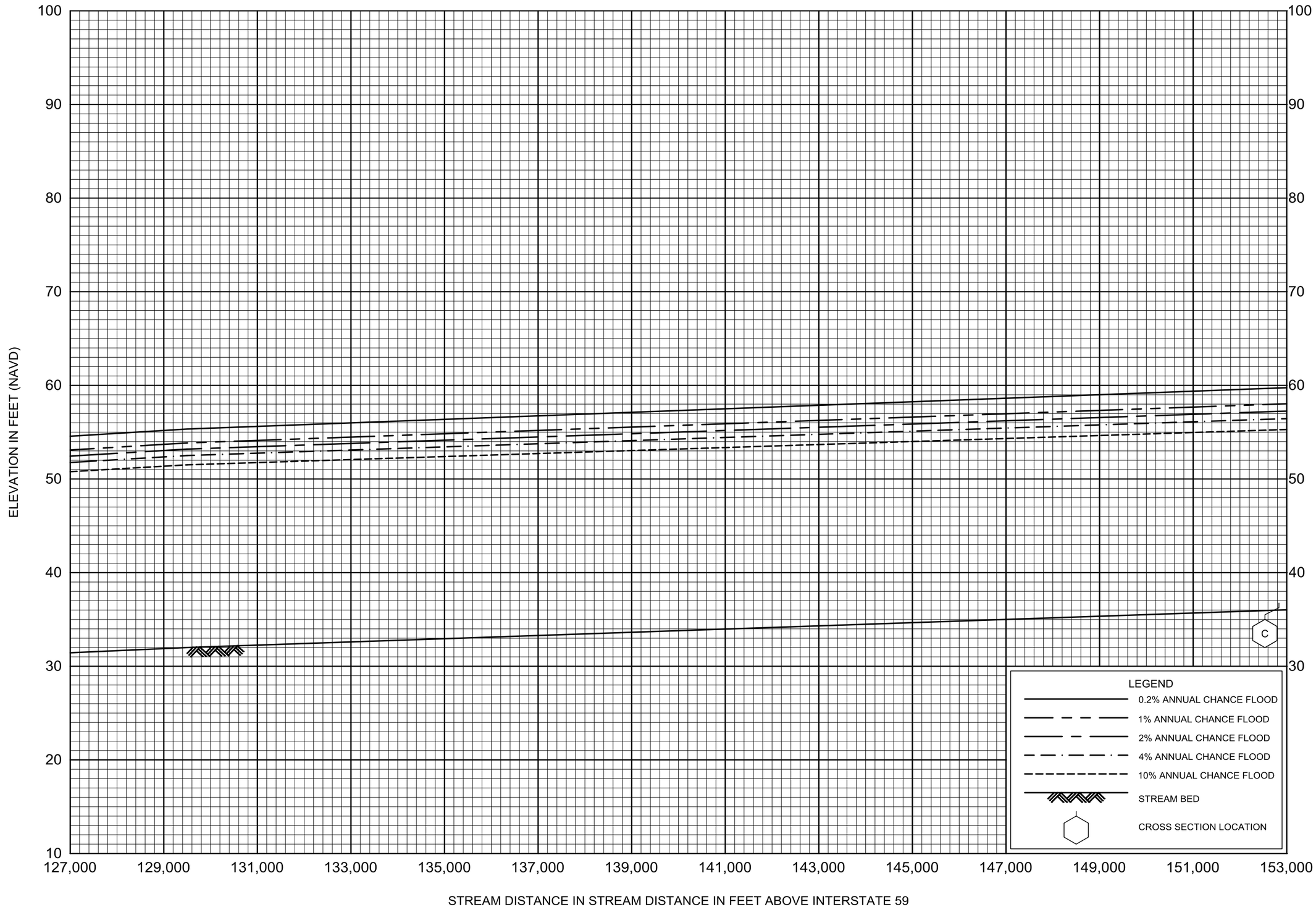

FLOOD PROFILES

PEARL RIVER

FEDERAL EMERGENCY MANAGEMENT AGENCY

PEARL RIVER COUNTY, MS

AND INCORPORATED AREAS

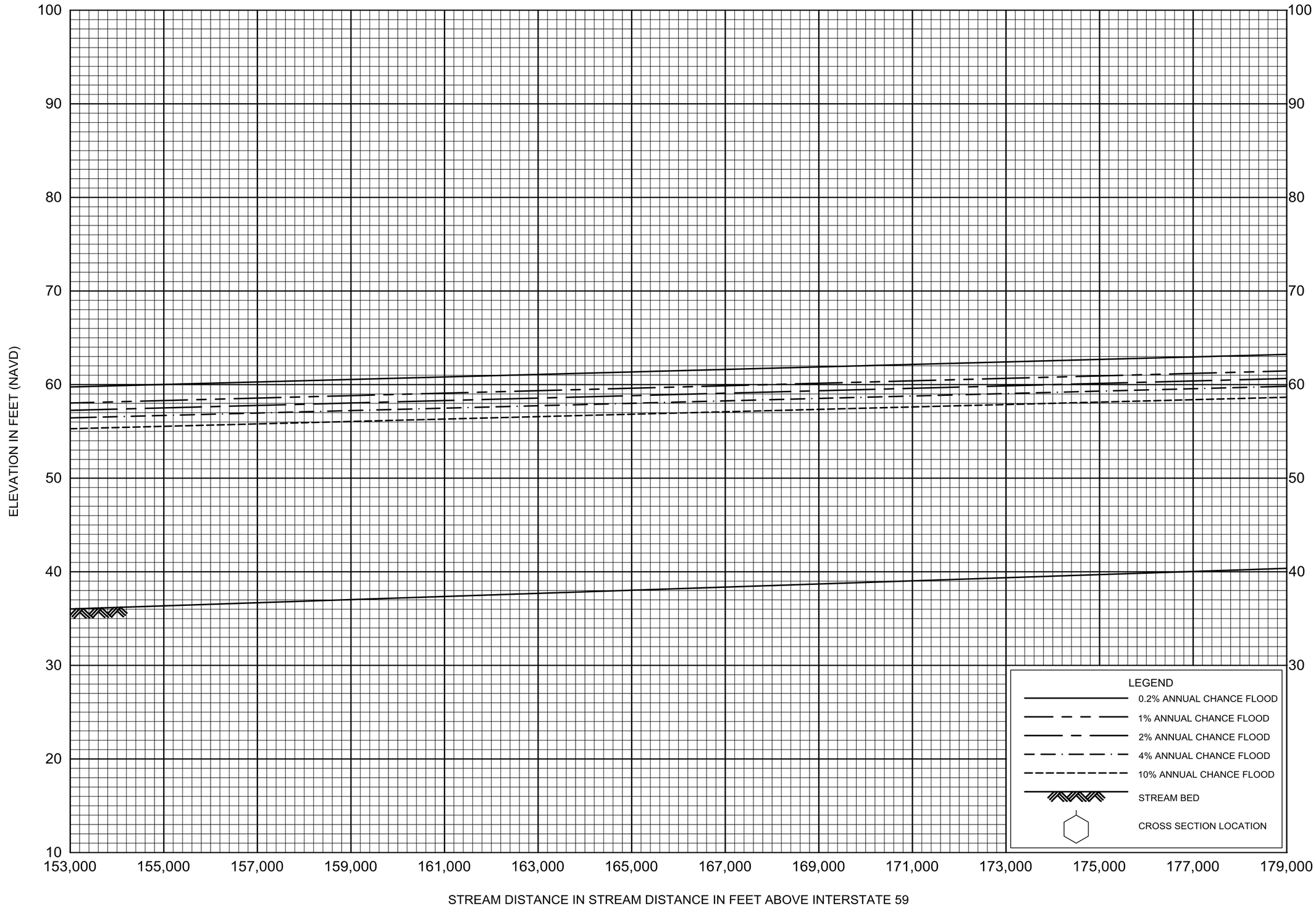

FLOOD PROFILES

PEARL RIVER

FEDERAL EMERGENCY MANAGEMENT AGENCY

PEARL RIVER COUNTY, MS

AND INCORPORATED AREAS

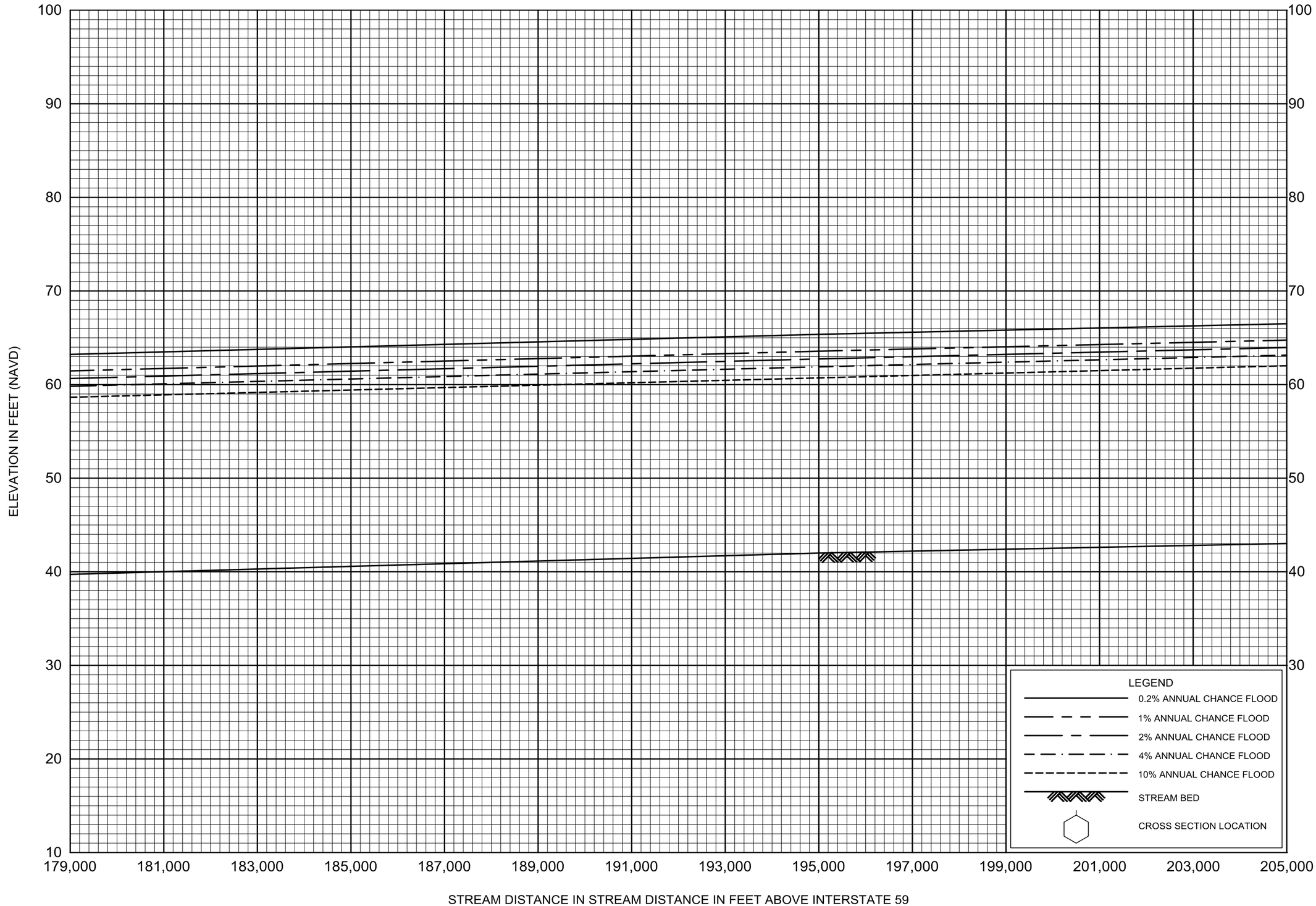

FLOOD PROFILES

PEARL RIVER

FEDERAL EMERGENCY MANAGEMENT AGENCY

PEARL RIVER COUNTY, MS

AND INCORPORATED AREAS

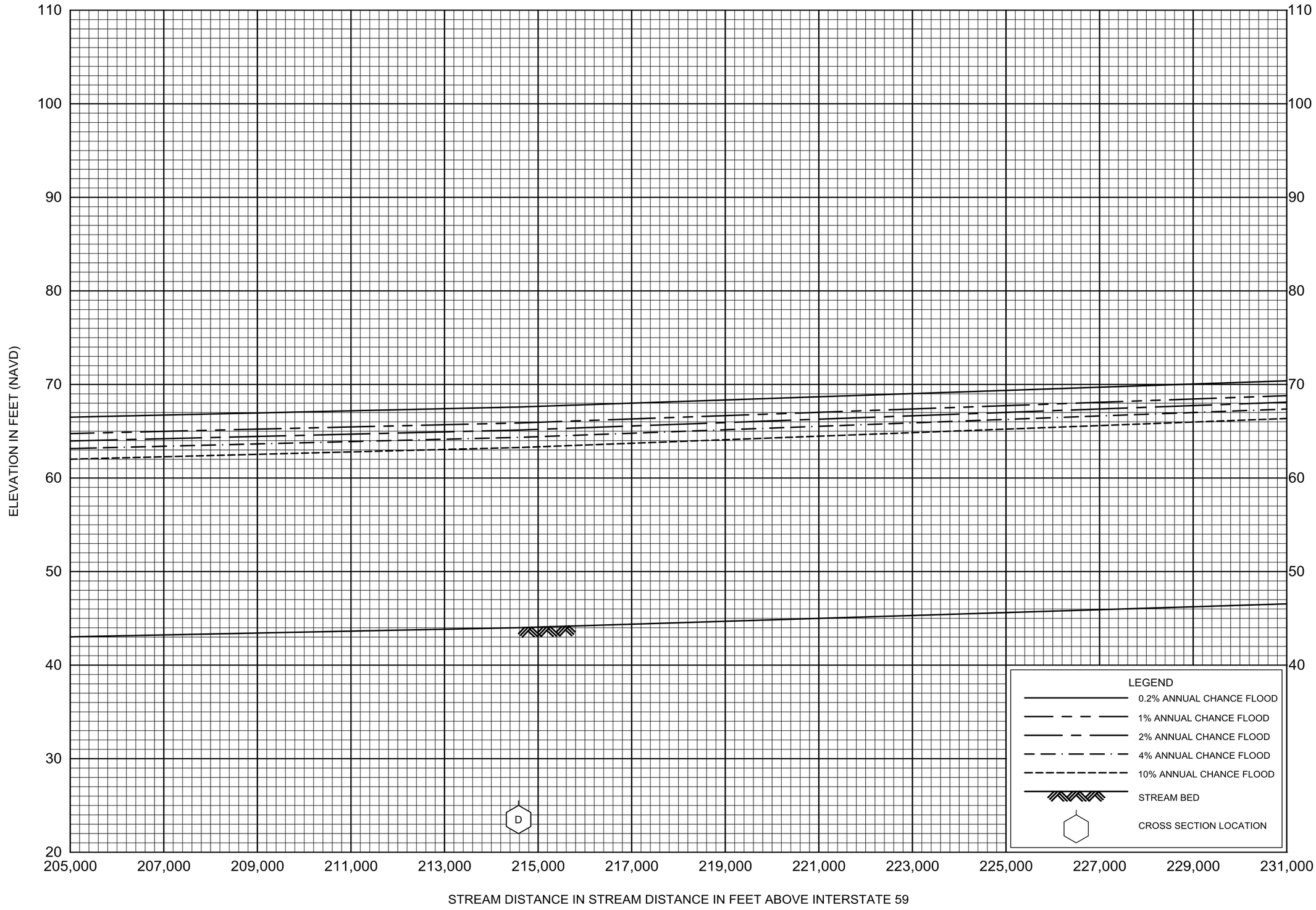

FLOOD PROFILES

PEARL RIVER

FEDERAL EMERGENCY MANAGEMENT AGENCY

PEARL RIVER COUNTY, MS

AND INCORPORATED AREAS

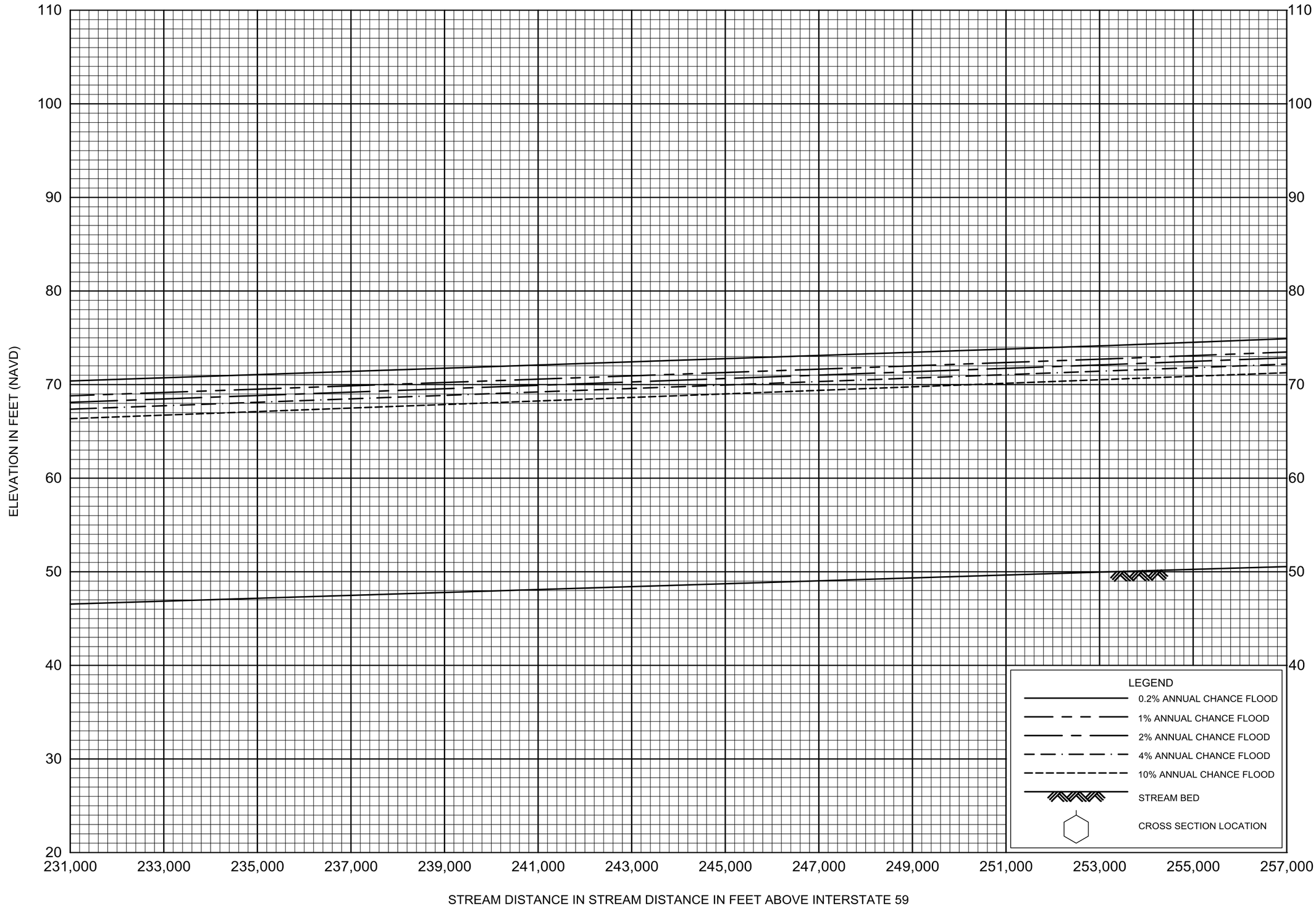

FLOOD PROFILES

PEARL RIVER

FEDERAL EMERGENCY MANAGEMENT AGENCY

PEARL RIVER COUNTY, MS

AND INCORPORATED AREAS

42hP

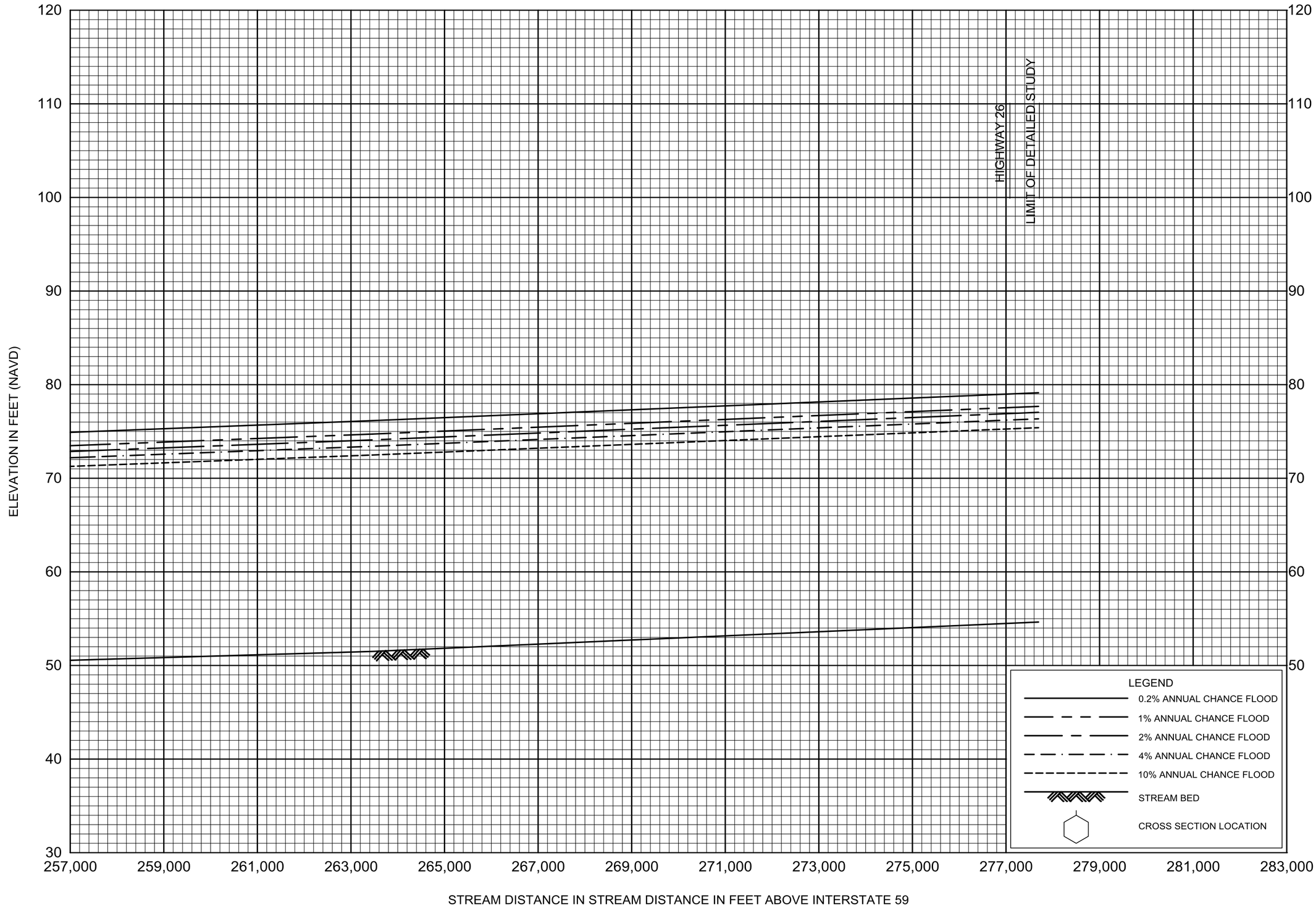

FLOOD PROFILES

PEARL RIVER

FEDERAL EMERGENCY MANAGEMENT AGENCY

PEARL RIVER COUNTY, MS

AND INCORPORATED AREAS

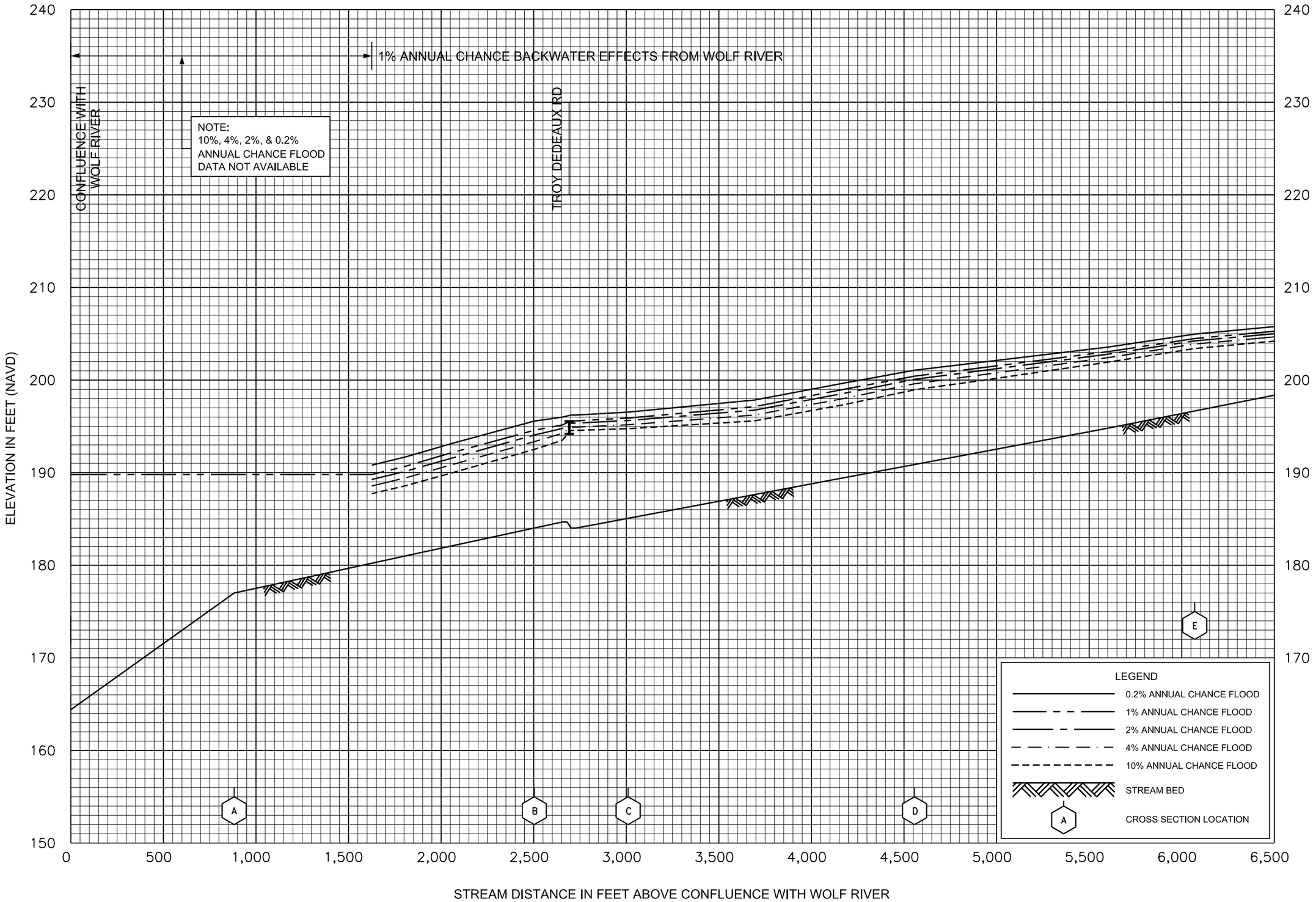

FLOOD PROFILES

POPLAR SPRINGS BRANCH

FEDERAL EMERGENCY MANAGEMENT AGENCY

PEARL RIVER COUNTY, MS
AND INCORPORATED AREAS

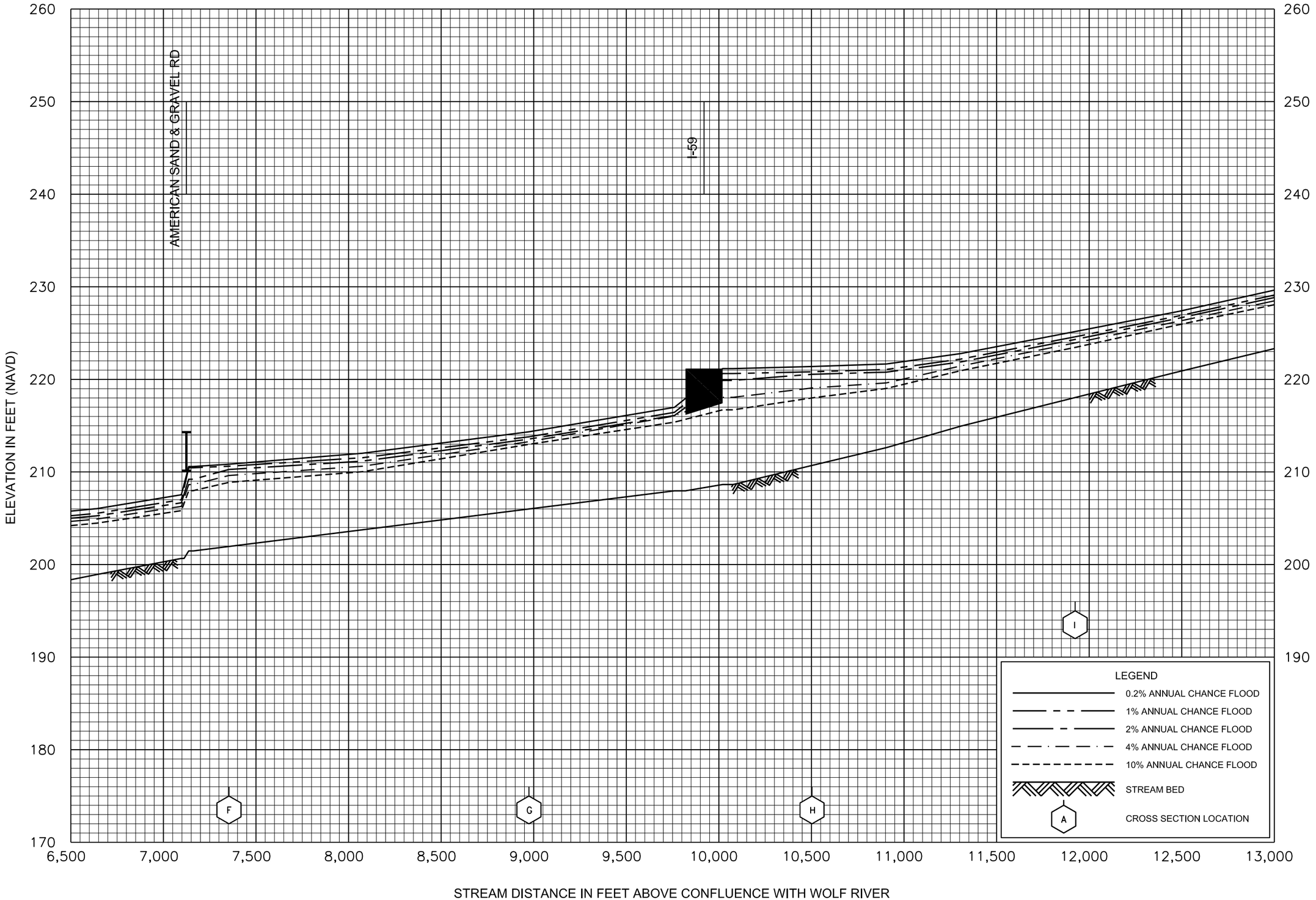

FLOOD PROFILES

POPLAR SPRINGS BRANCH

FEDERAL EMERGENCY MANAGEMENT AGENCY

PEARL RIVER COUNTY, MS
AND INCORPORATED AREAS

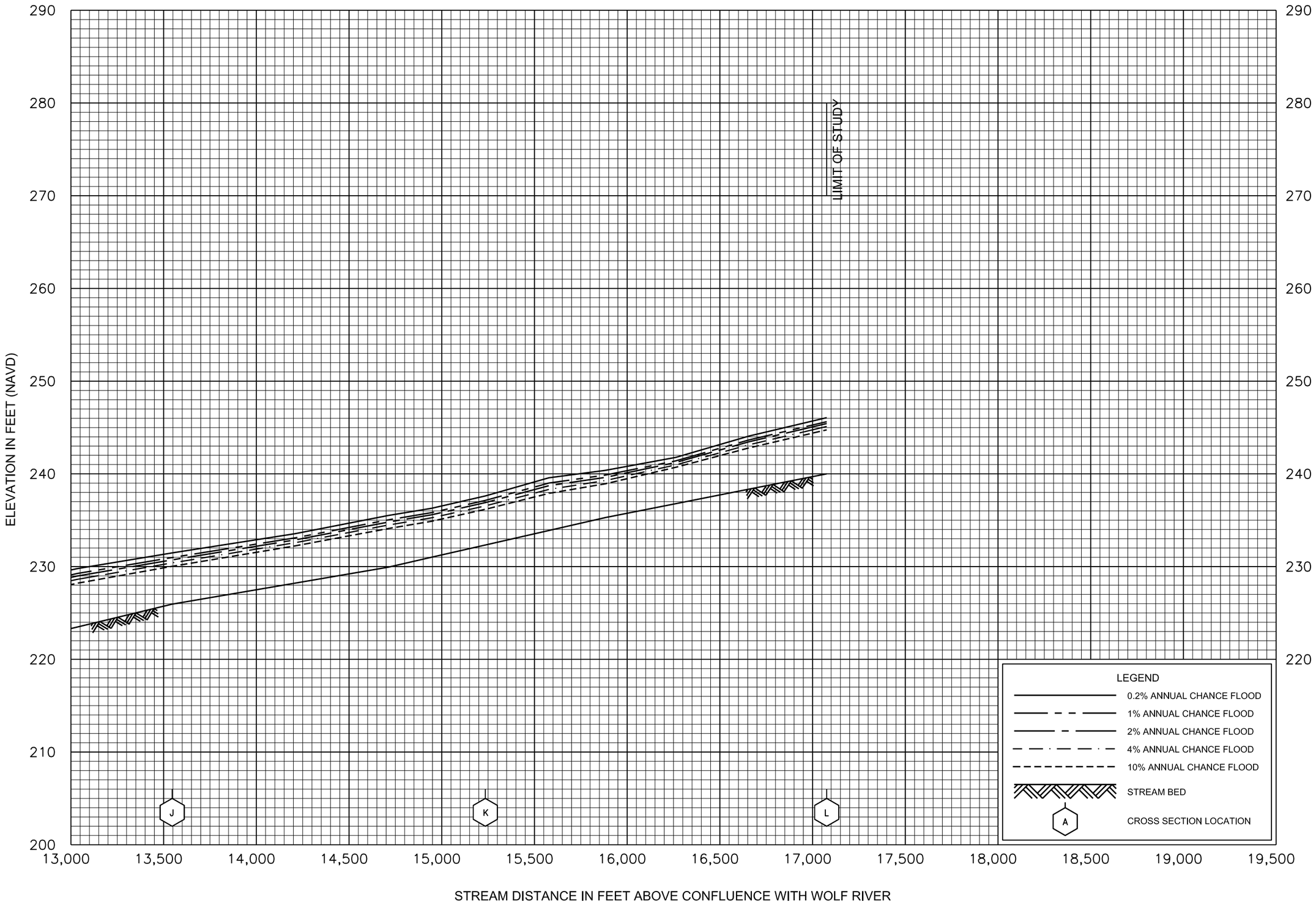

FLOOD PROFILES

POPLAR SPRINGS BRANCH

FEDERAL EMERGENCY MANAGEMENT AGENCY

PEARL RIVER COUNTY, MS
AND INCORPORATED AREAS

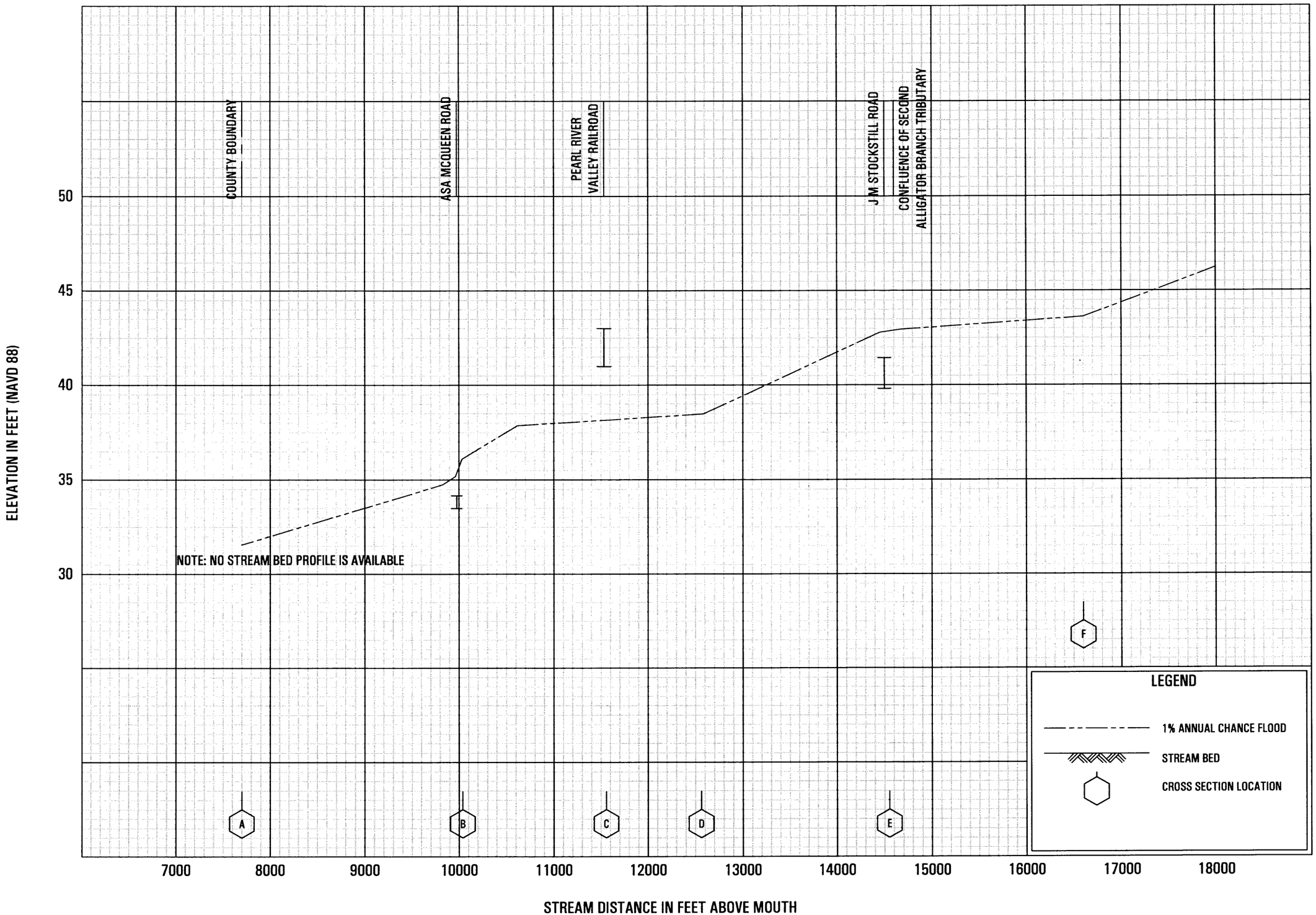

FLOOD PROFILES

SECOND ALLIGATOR BRANCH

FEDERAL EMERGENCY MANAGEMENT AGENCY

PEARL RIVER COUNTY, MS

AND INCORPORATED AREAS

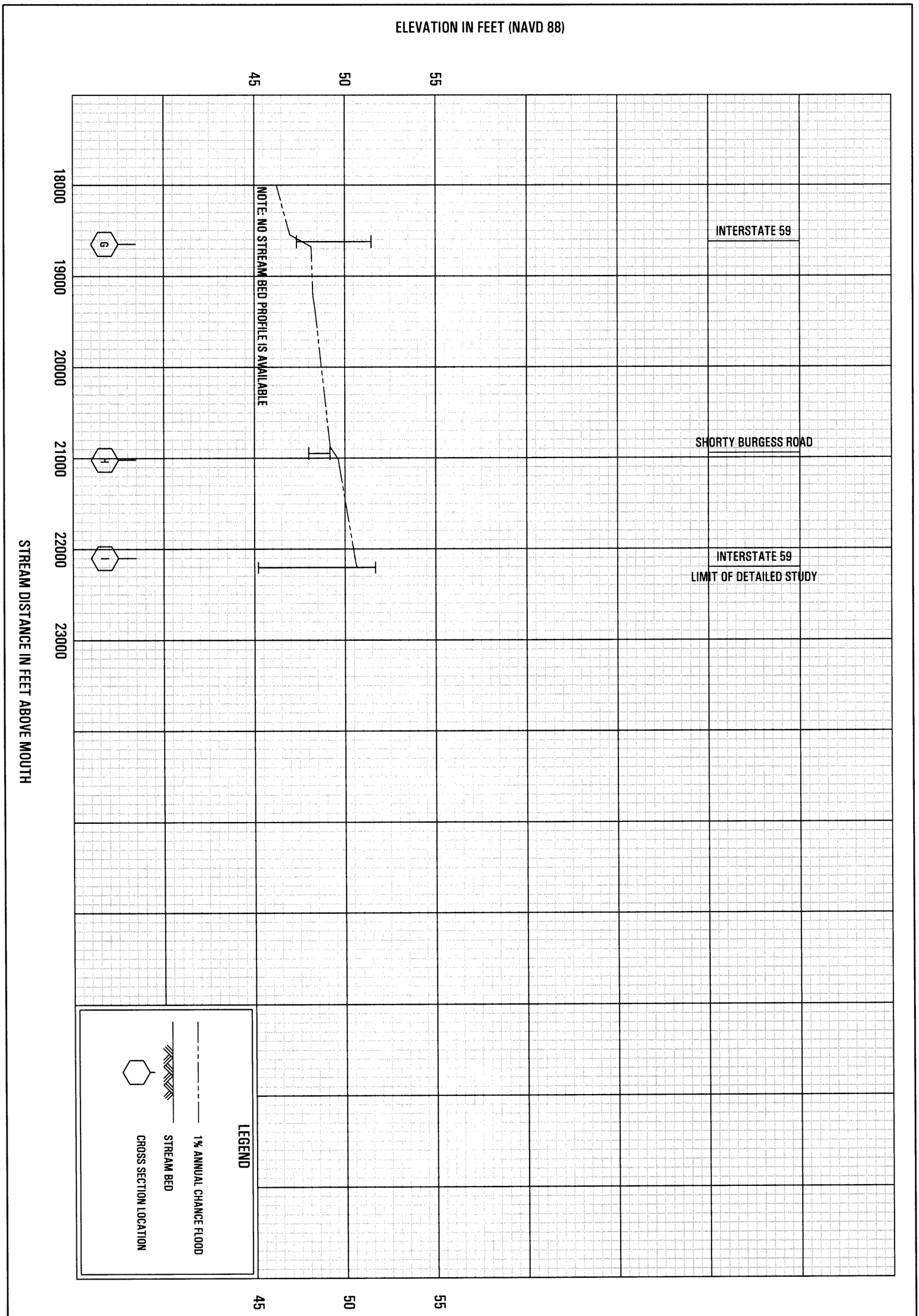

44P

FEDERAL EMERGENCY MANAGEMENT AGENCY

PEARL RIVER COUNTY, MS

AND INCORPORATED AREAS

FLOOD PROFILES

SECOND ALLIGATOR BRANCH

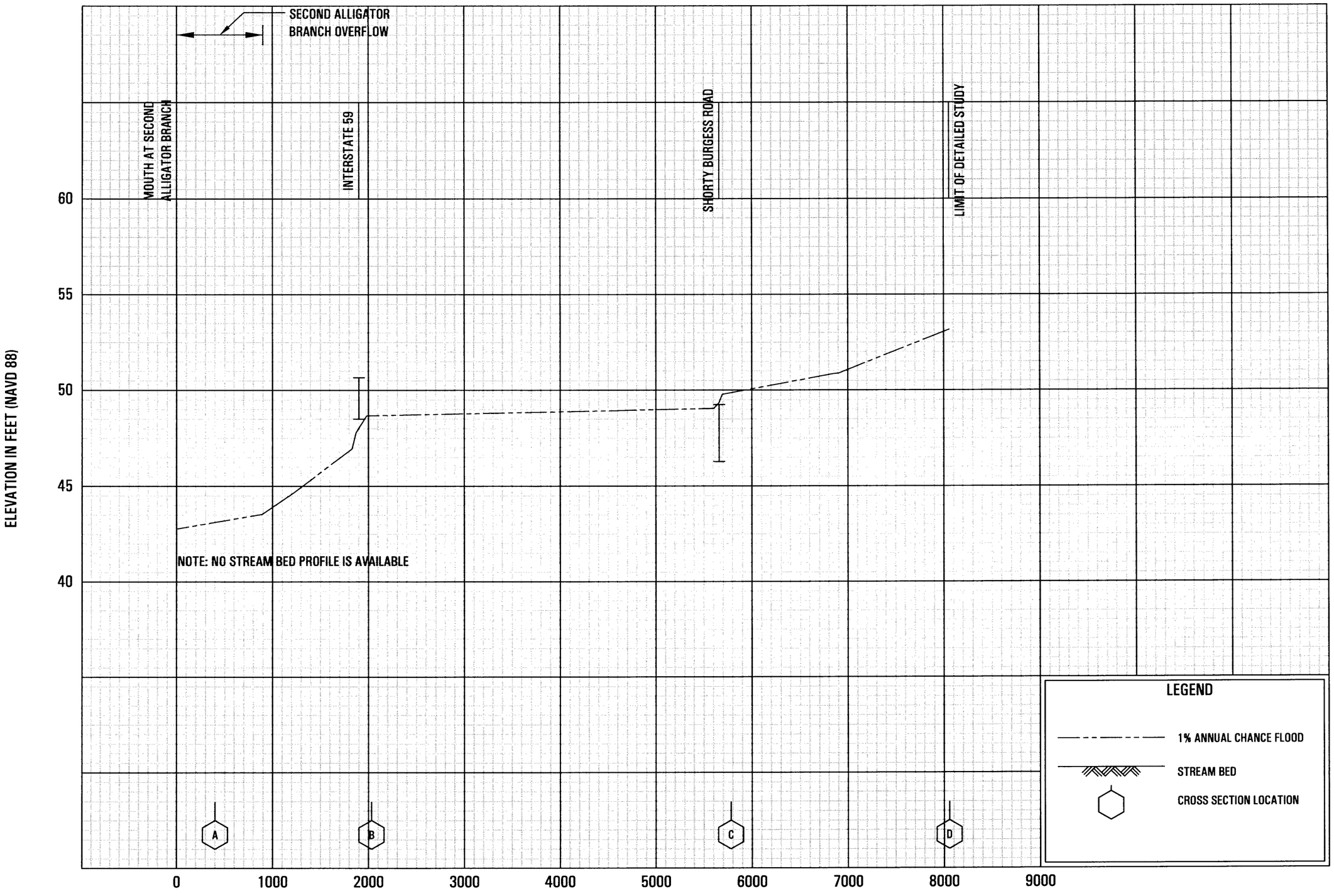

FLOOD PROFILES

SECOND ALLIGATOR BRANCH TRIBUTARY

FEDERAL EMERGENCY MANAGEMENT AGENCY

PEARL RIVER COUNTY, MS

AND INCORPORATED AREAS

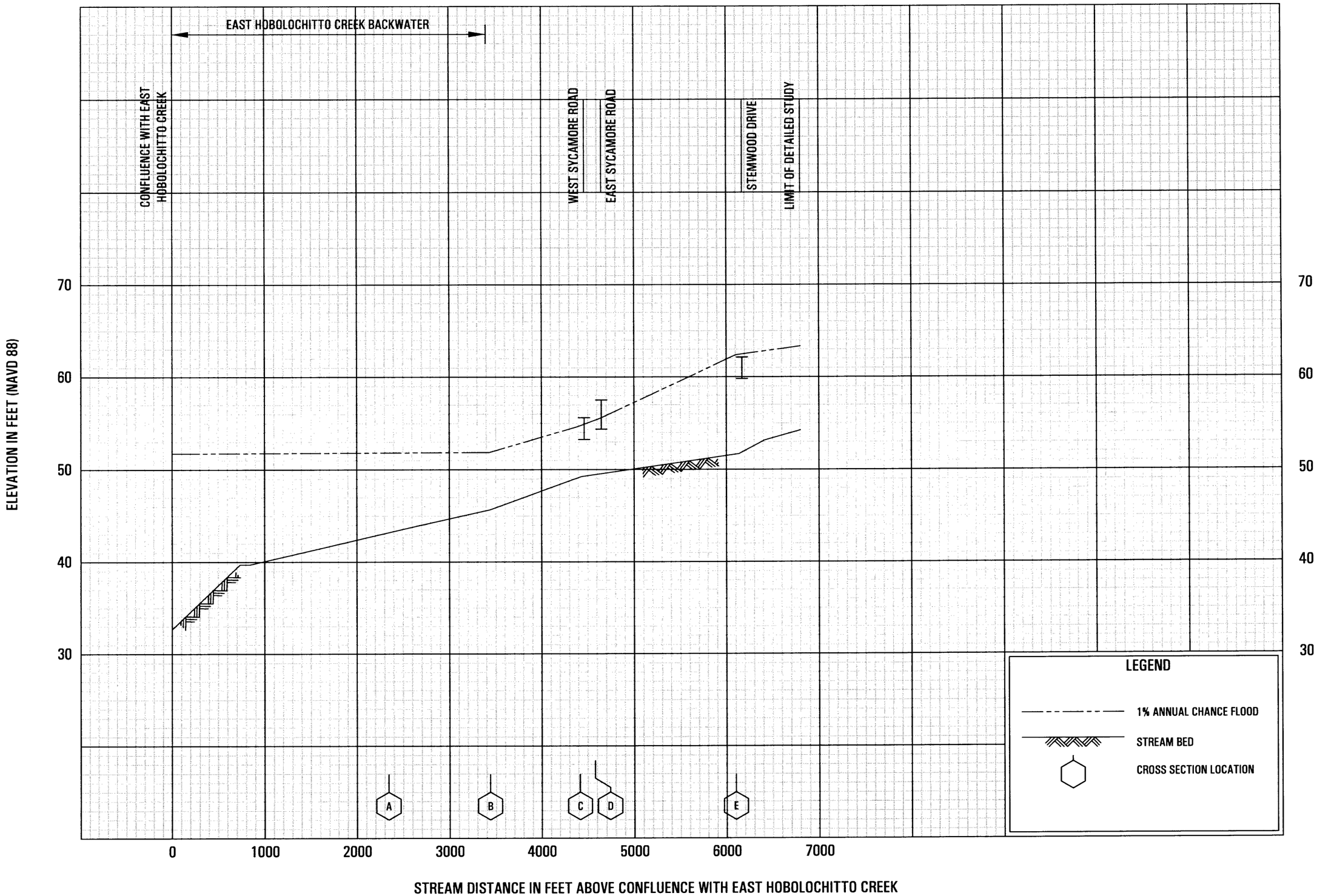

FLOOD PROFILES

THIGPEN CREEK

FEDERAL EMERGENCY MANAGEMENT AGENCY

PEARL RIVER COUNTY, MS

AND INCORPORATED AREAS

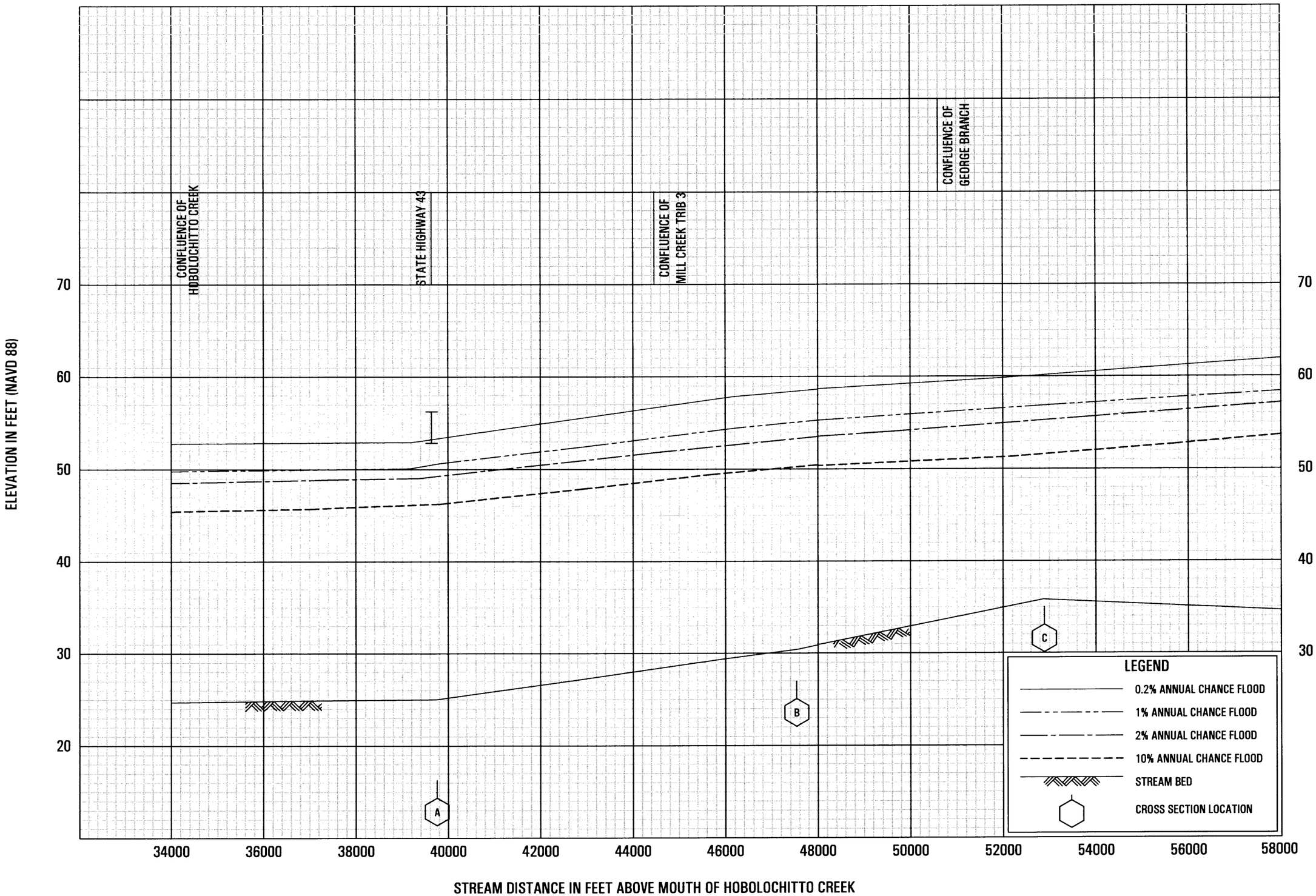

FLOOD PROFILES

WEST HOBOLOCHITTO CREEK

FEDERAL EMERGENCY MANAGEMENT AGENCY

PEARL RIVER COUNTY, MS

AND INCORPORATED AREAS

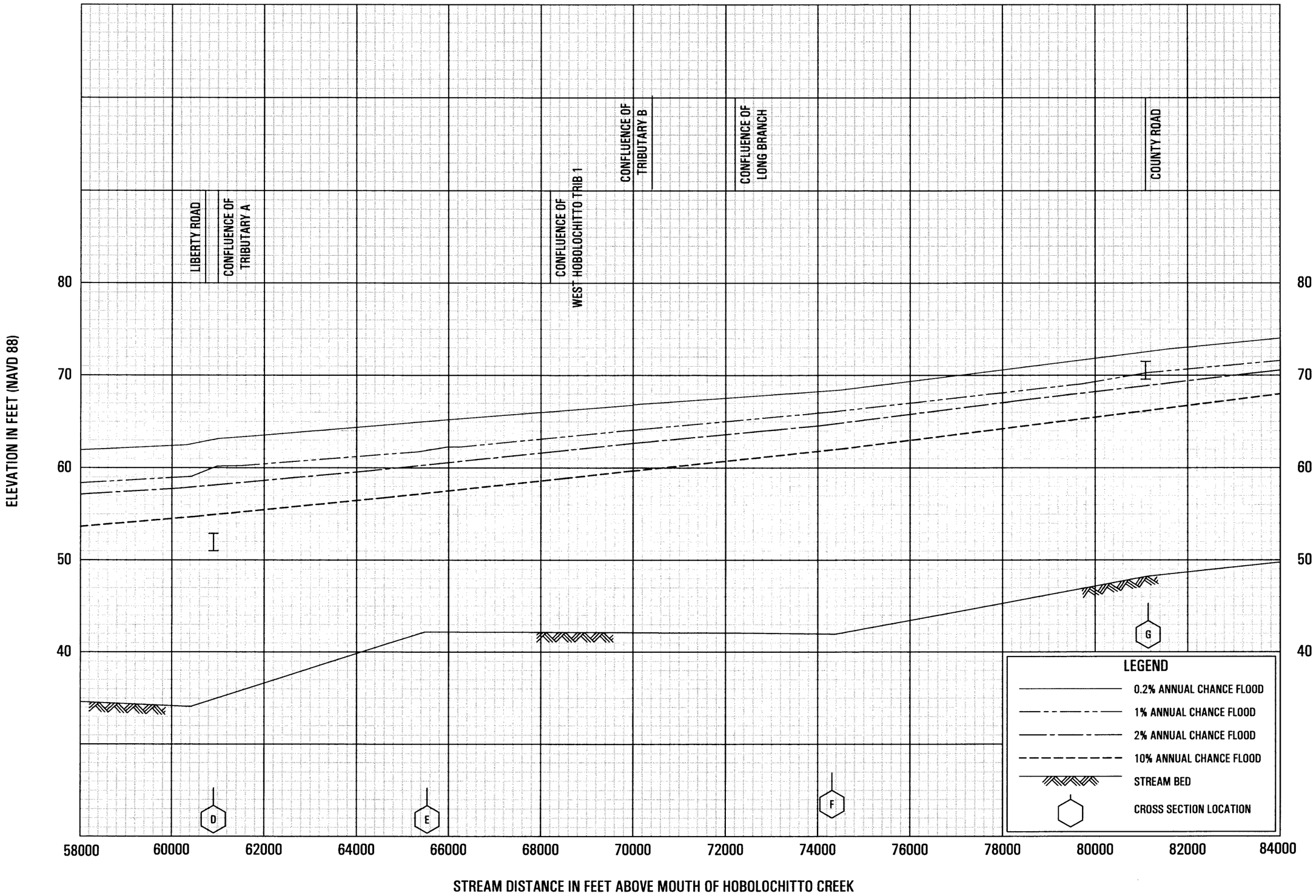

FLOOD PROFILES

WEST HOBOLOCHITTO CREEK

FEDERAL EMERGENCY MANAGEMENT AGENCY

PEARL RIVER COUNTY, MS

AND INCORPORATED AREAS

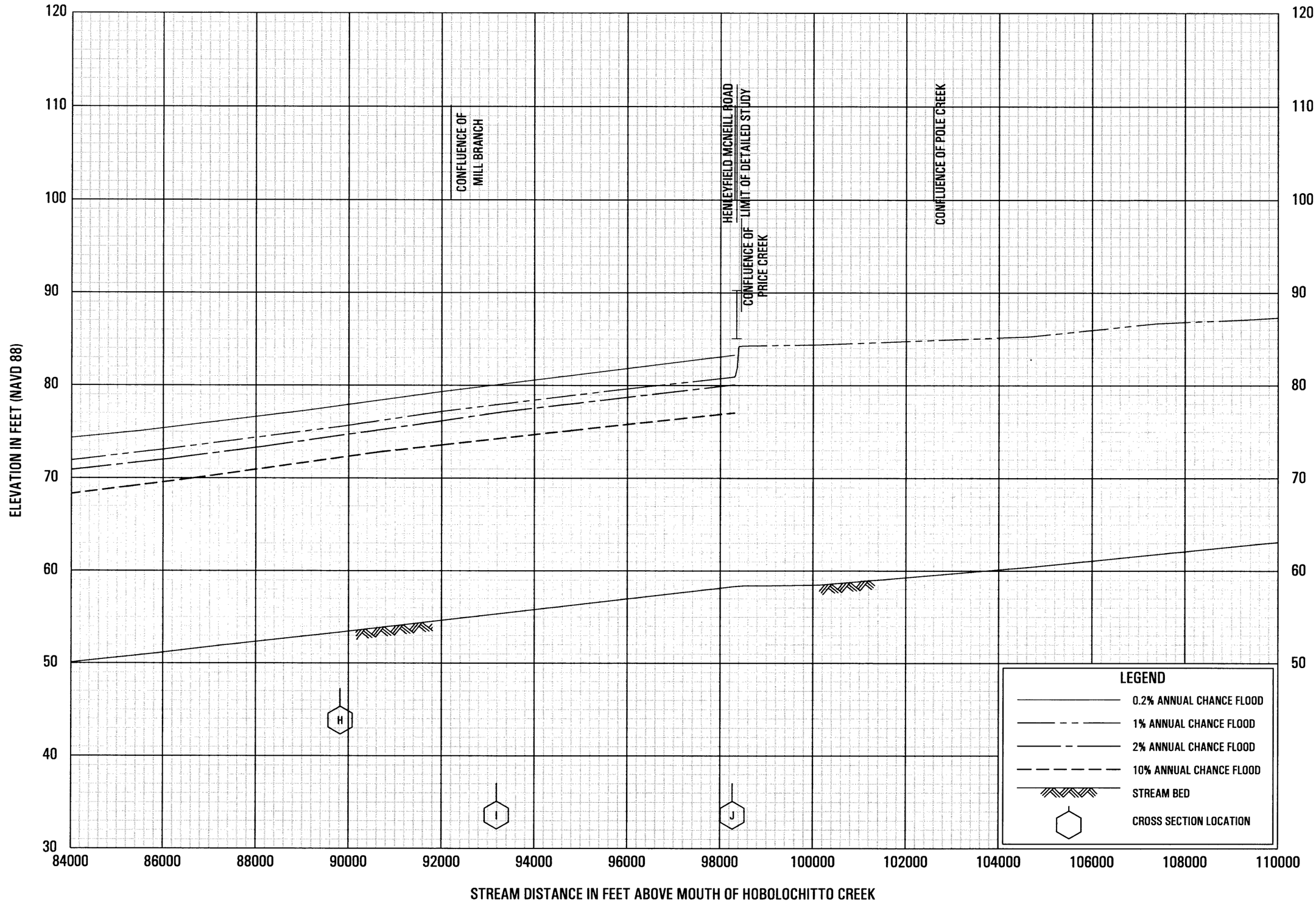

FLOOD PROFILES

WEST HOBOLOCHITTO CREEK

FEDERAL EMERGENCY MANAGEMENT AGENCY

PEARL RIVER COUNTY, MS,
AND INCOPORATED AREAS

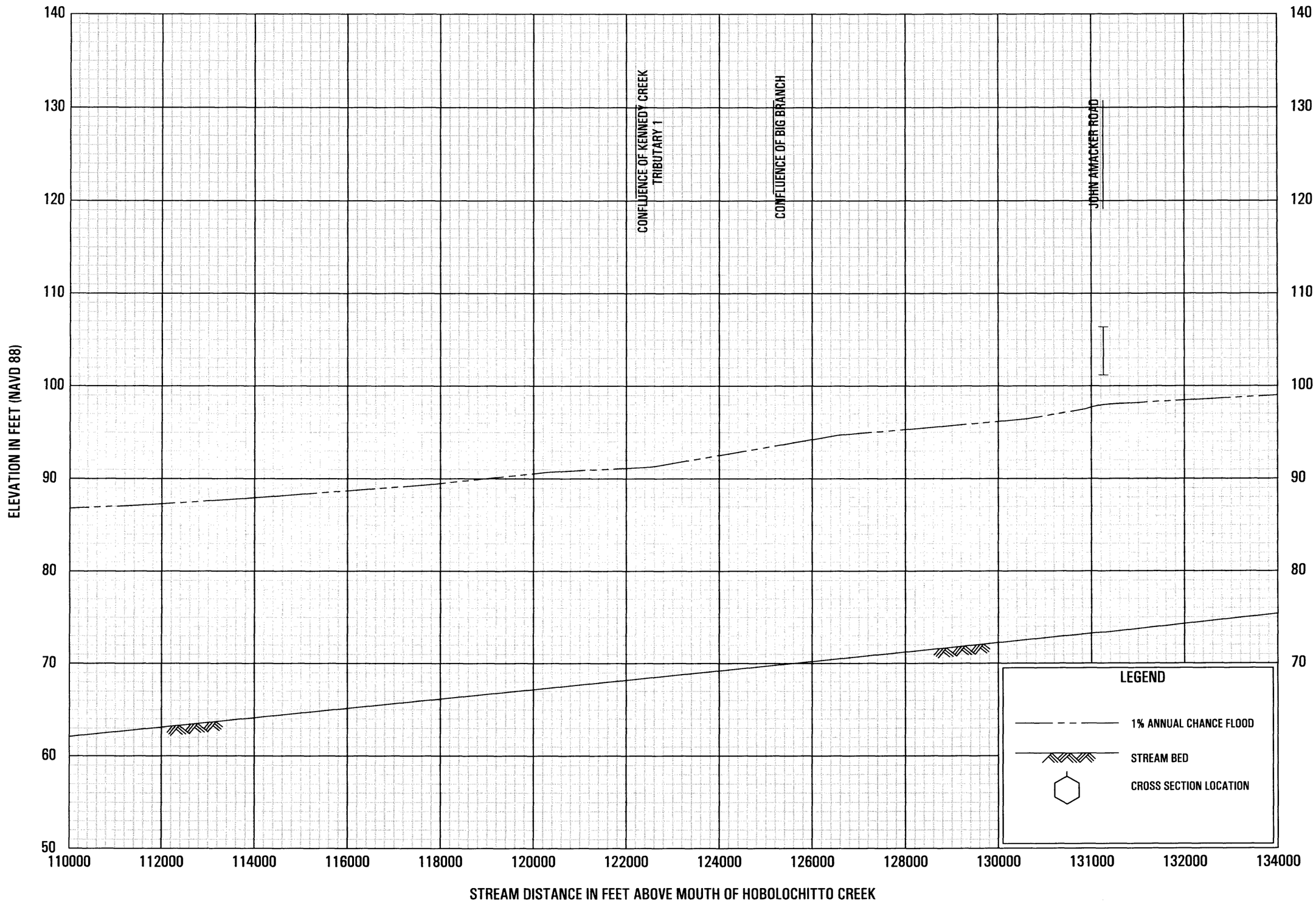

FLOOD PROFILES

WEST HOBOLOCHITTO CREEK

FEDERAL EMERGENCY MANAGEMENT AGENCY

PEARL RIVER COUNTY, MS,
AND INCOPORATED AREAS

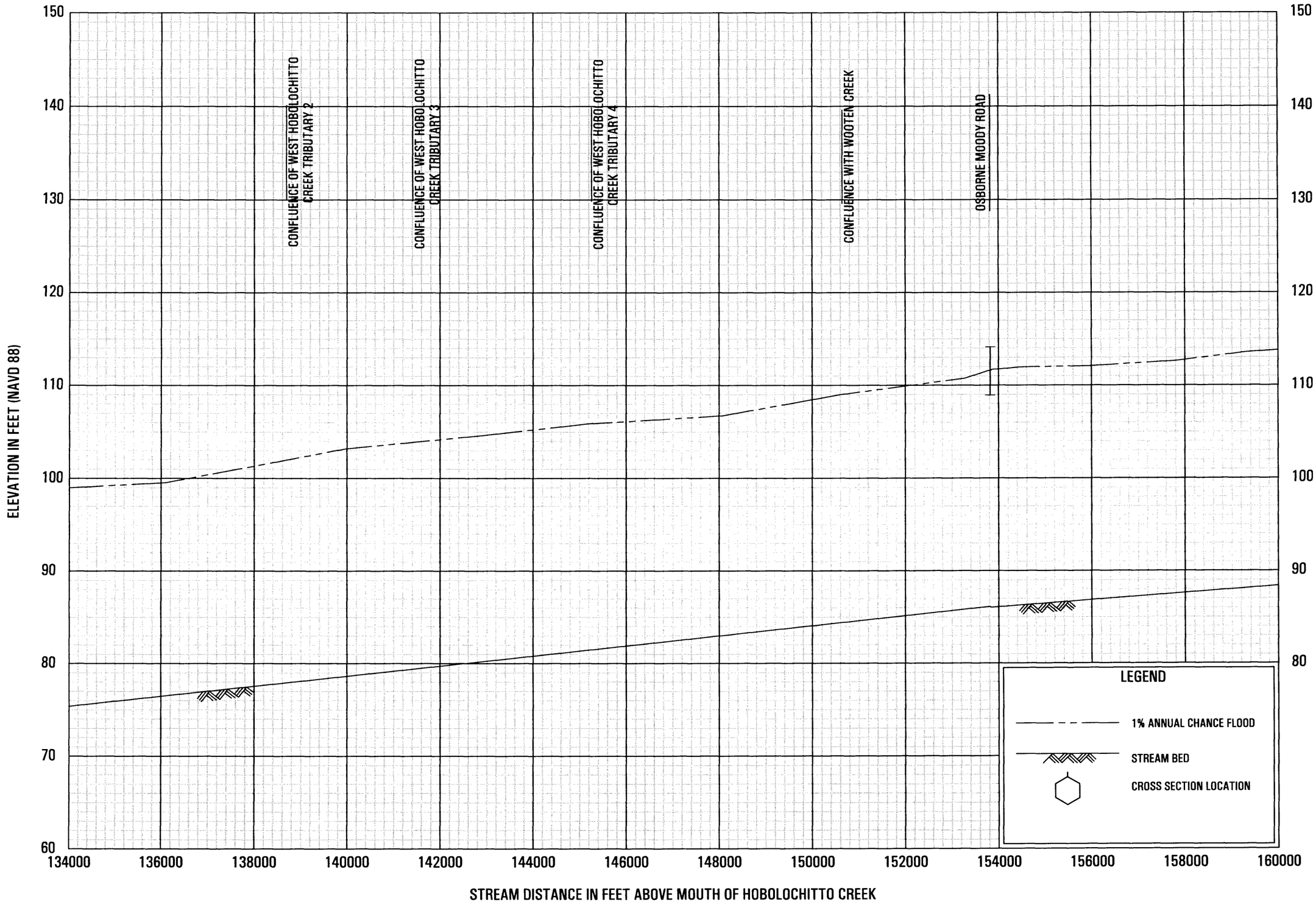

FLOOD PROFILES

WEST HOBOLOCHITTO CREEK

FEDERAL EMERGENCY MANAGEMENT AGENCY

PEARL RIVER COUNTY, MS,
AND INCOPORATED AREAS

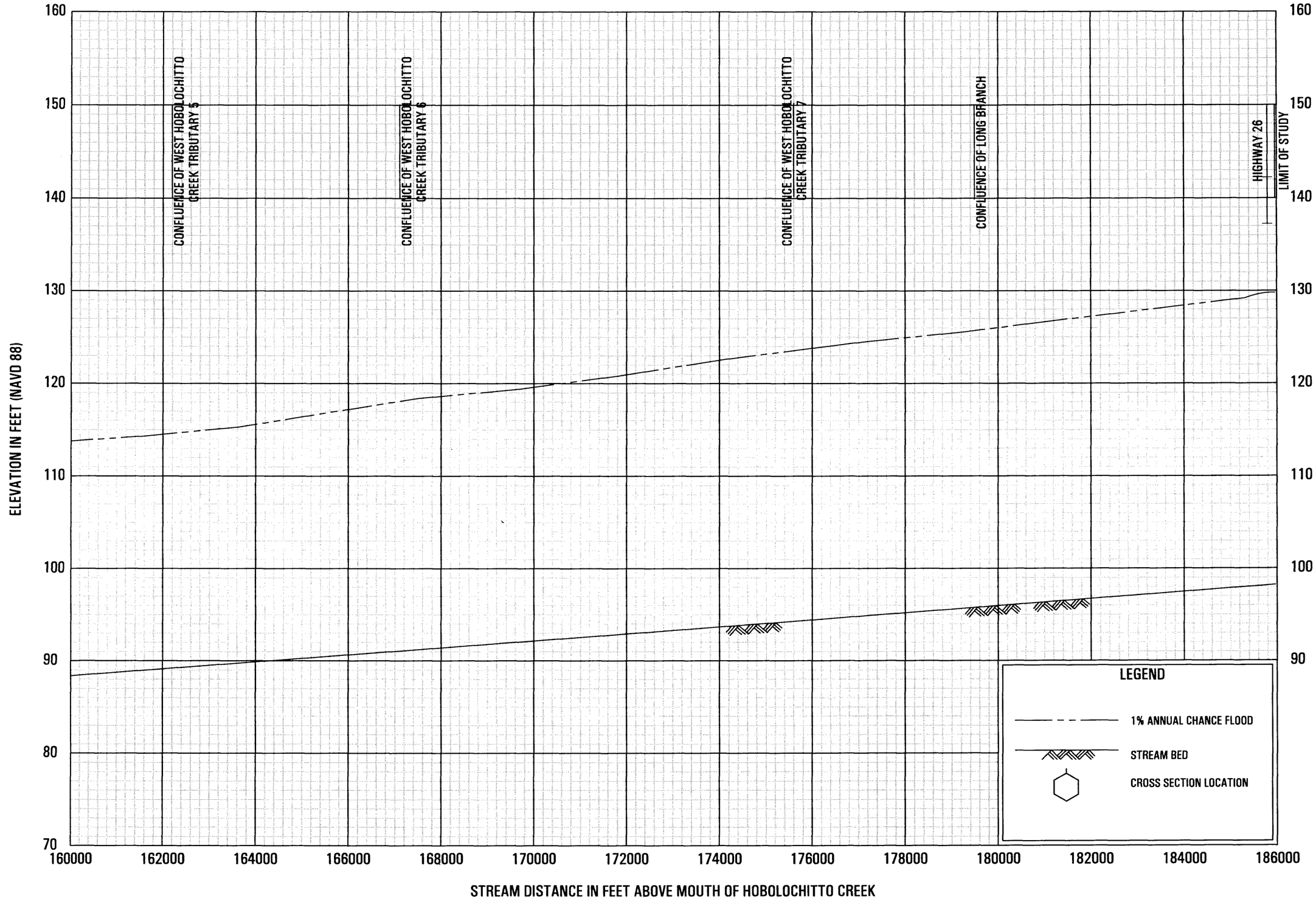

FLOOD PROFILES

WEST HOBOLOCHITTO CREEK

FEDERAL EMERGENCY MANAGEMENT AGENCY

PEARL RIVER COUNTY, MS,
AND INCOPORATED AREAS

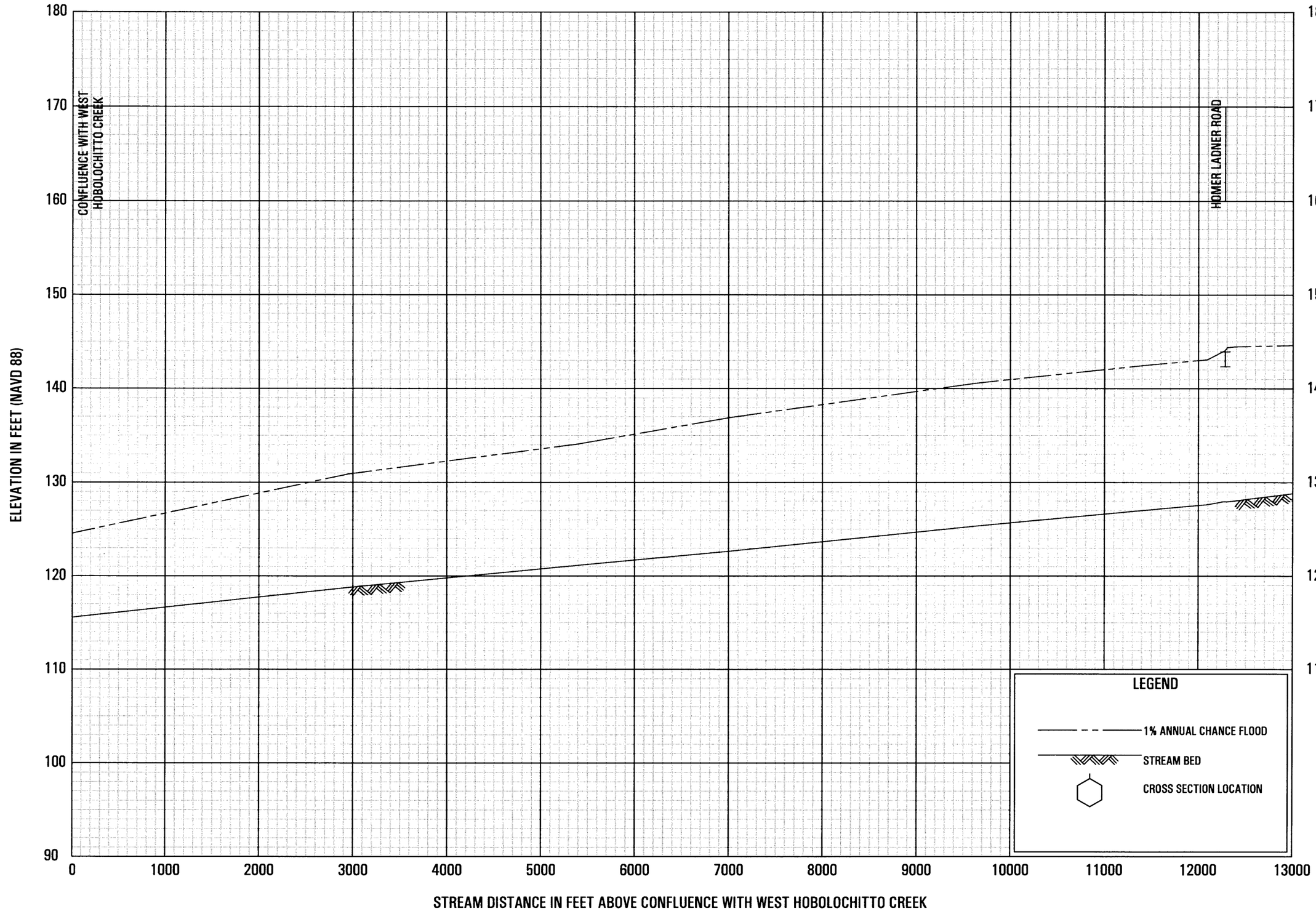

FLOOD PROFILES

WHITE SAND CREEK

FEDERAL EMERGENCY MANAGEMENT AGENCY

PEARL RIVER COUNTY, MS

AND INCORPORATED AREAS

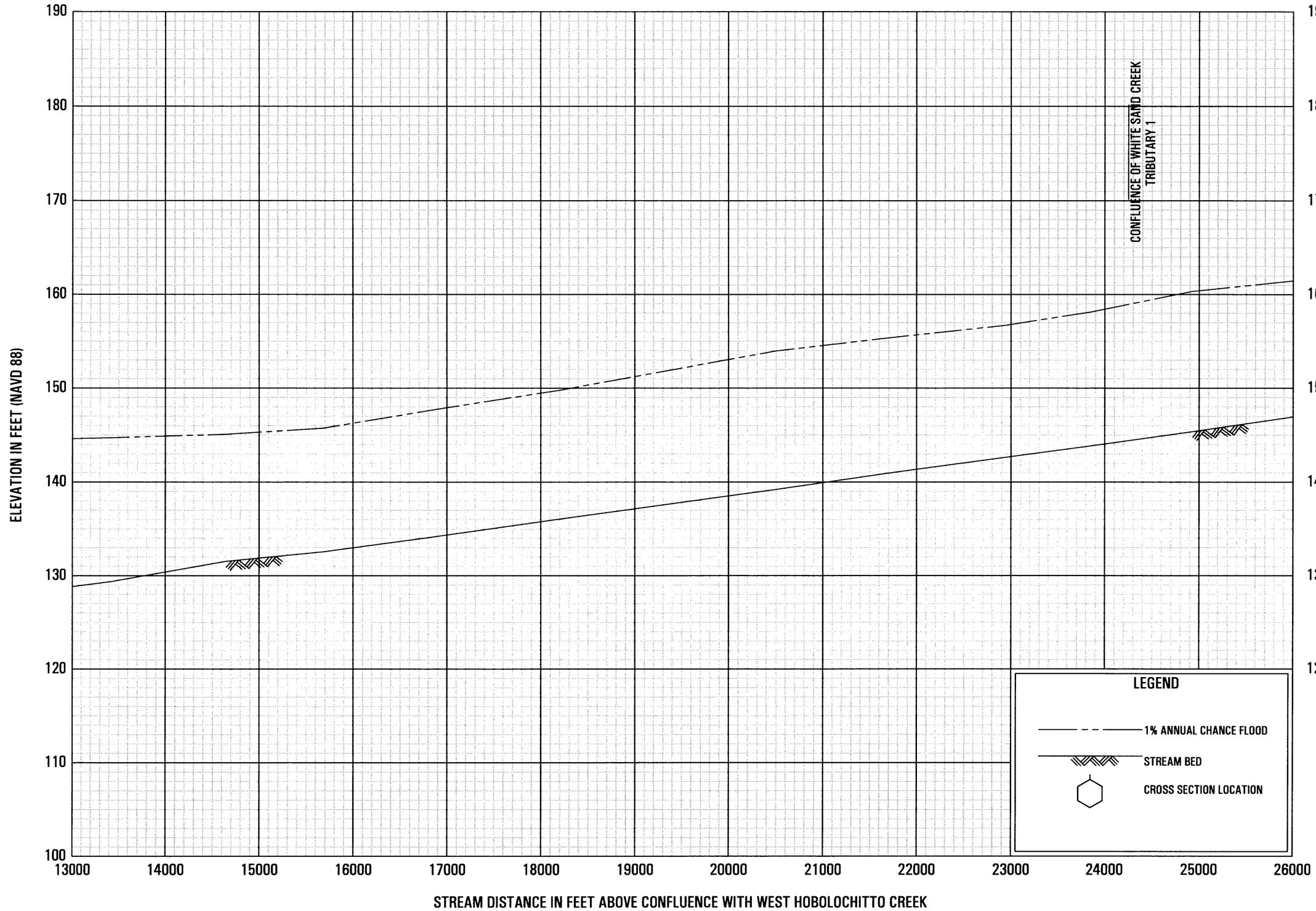

FLOOD PROFILES

WHITE SAND CREEK

FEDERAL EMERGENCY MANAGEMENT AGENCY

PEARL RIVER COUNTY, MS

AND INCORPORATED AREAS

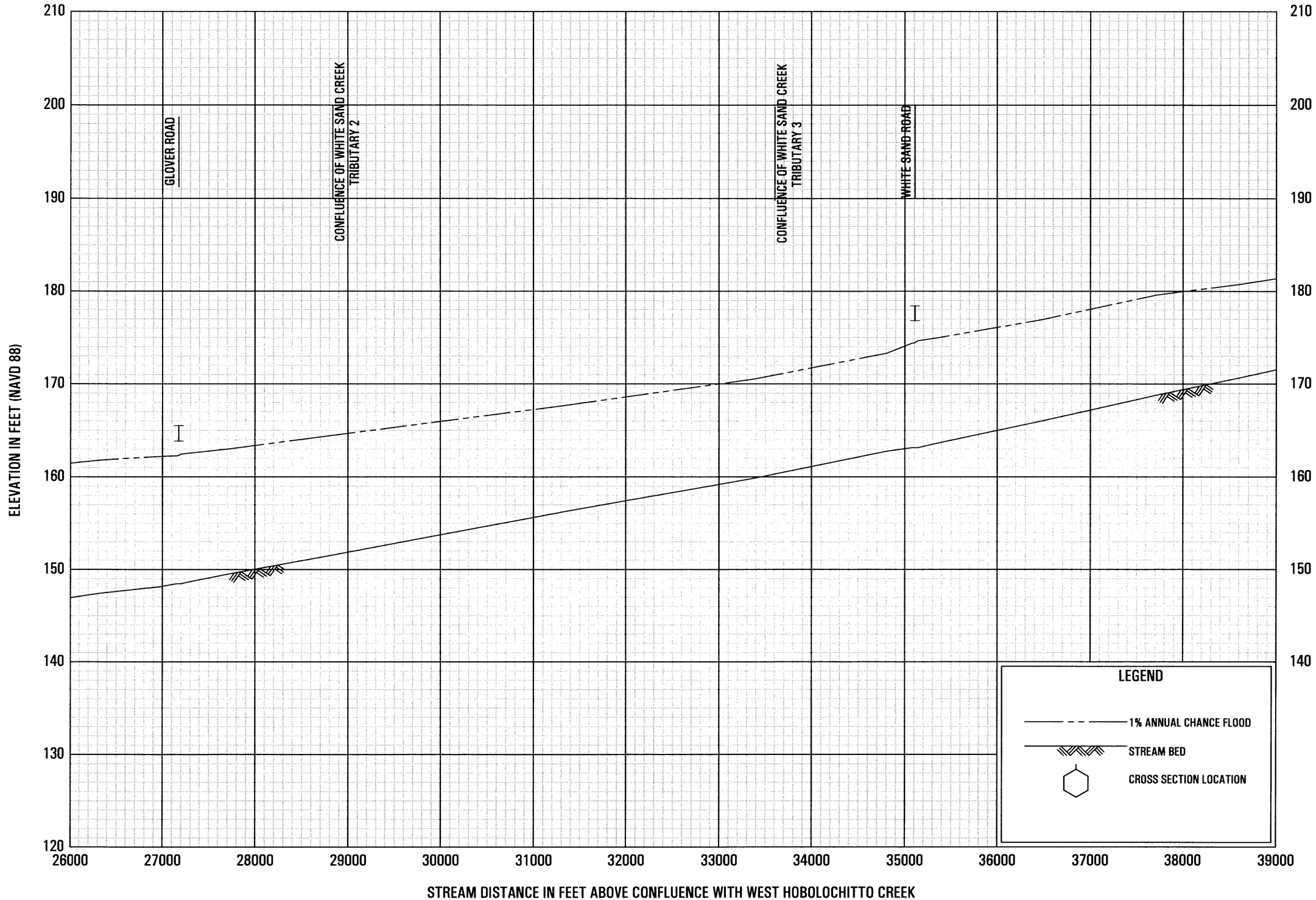

FLOOD PROFILES

WHITE SAND CREEK

FEDERAL EMERGENCY MANAGEMENT AGENCY

PEARL RIVER COUNTY, MS

AND INCORPORATED AREAS

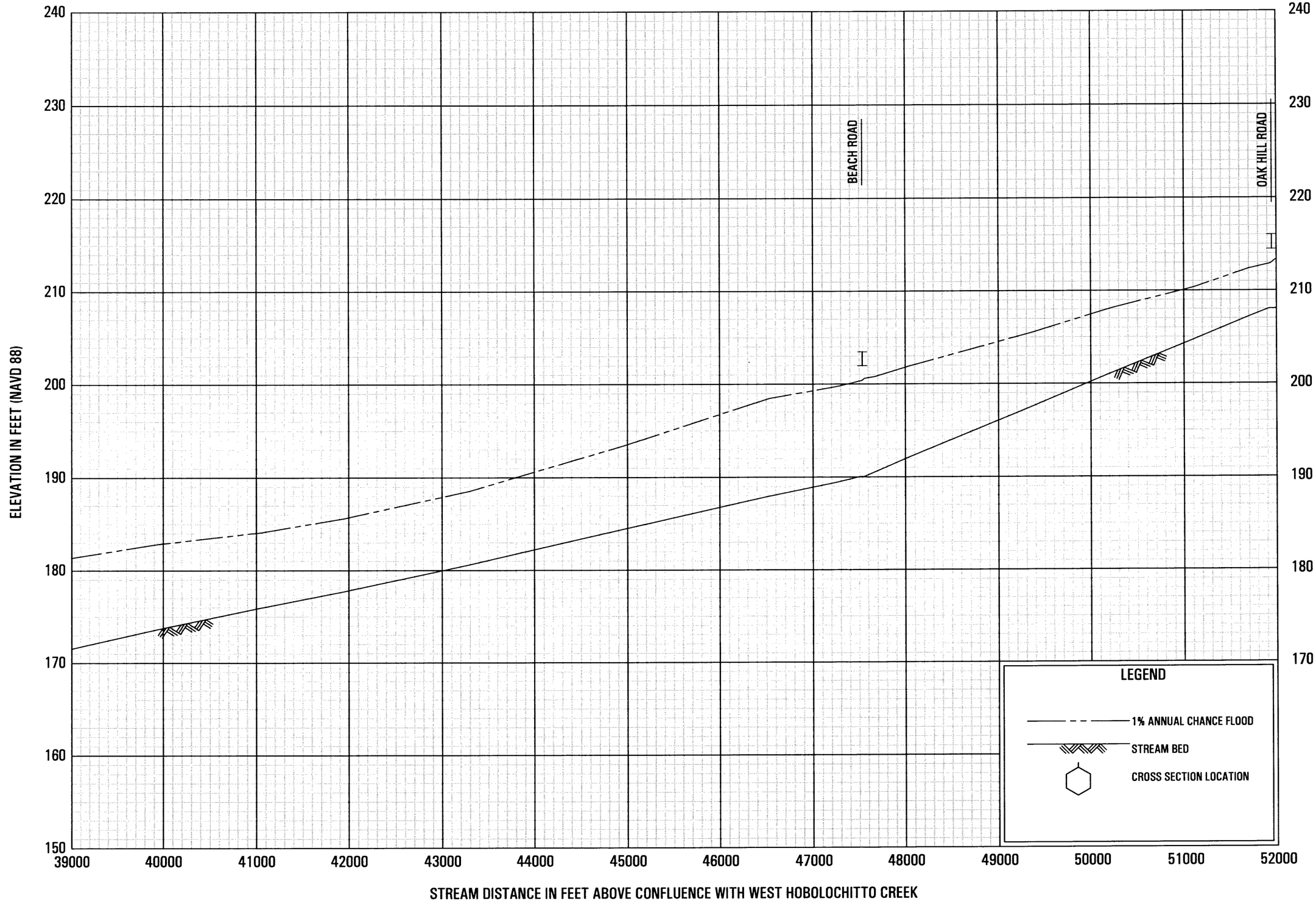

FLOOD PROFILES

WHITE SAND CREEK

FEDERAL EMERGENCY MANAGEMENT AGENCY

PEARL RIVER COUNTY, MS

AND INCORPORATED AREAS

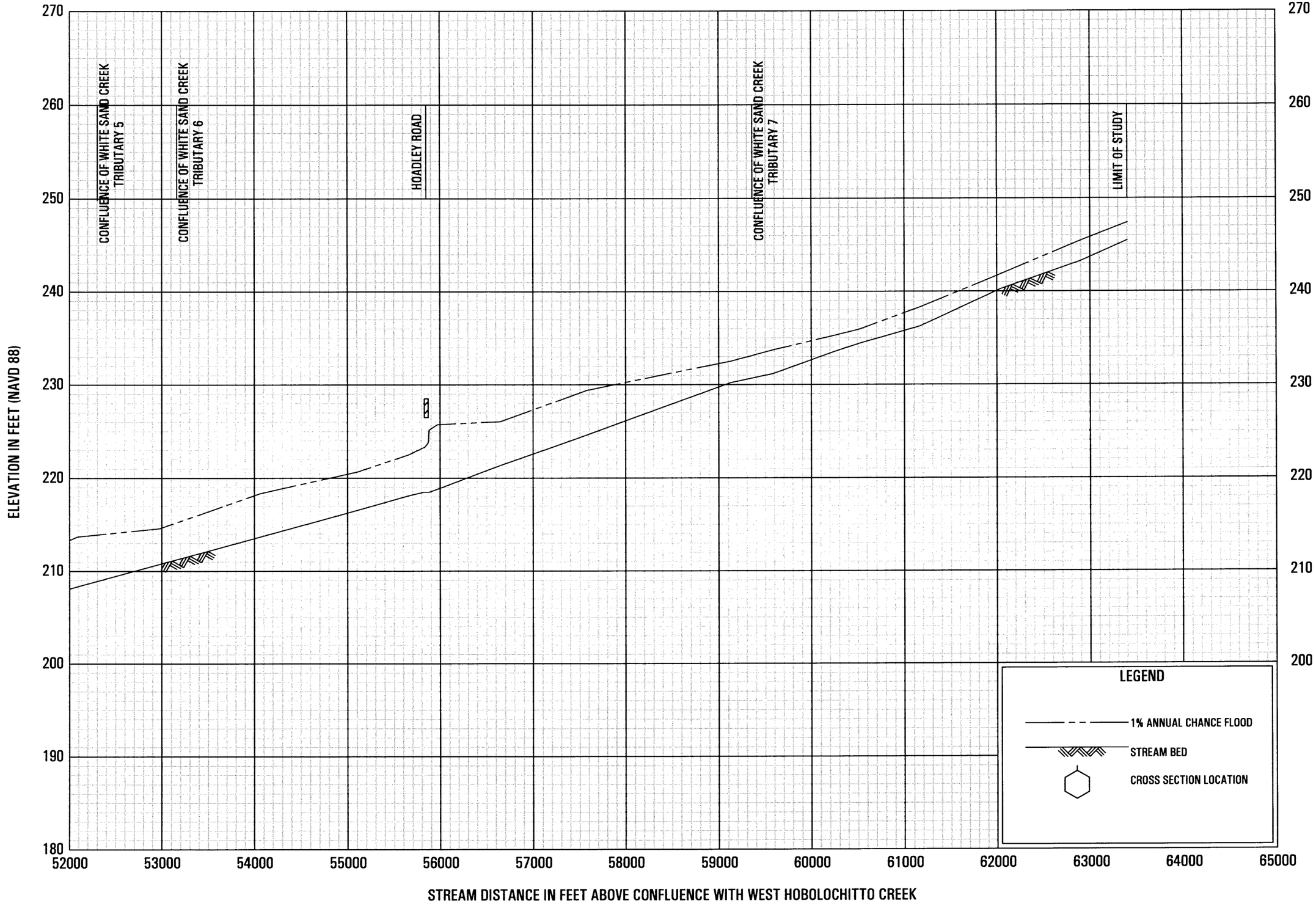

FLOOD PROFILES

WHITE SAND CREEK

FEDERAL EMERGENCY MANAGEMENT AGENCY

PEARL RIVER COUNTY, MS

AND INCORPORATED AREAS

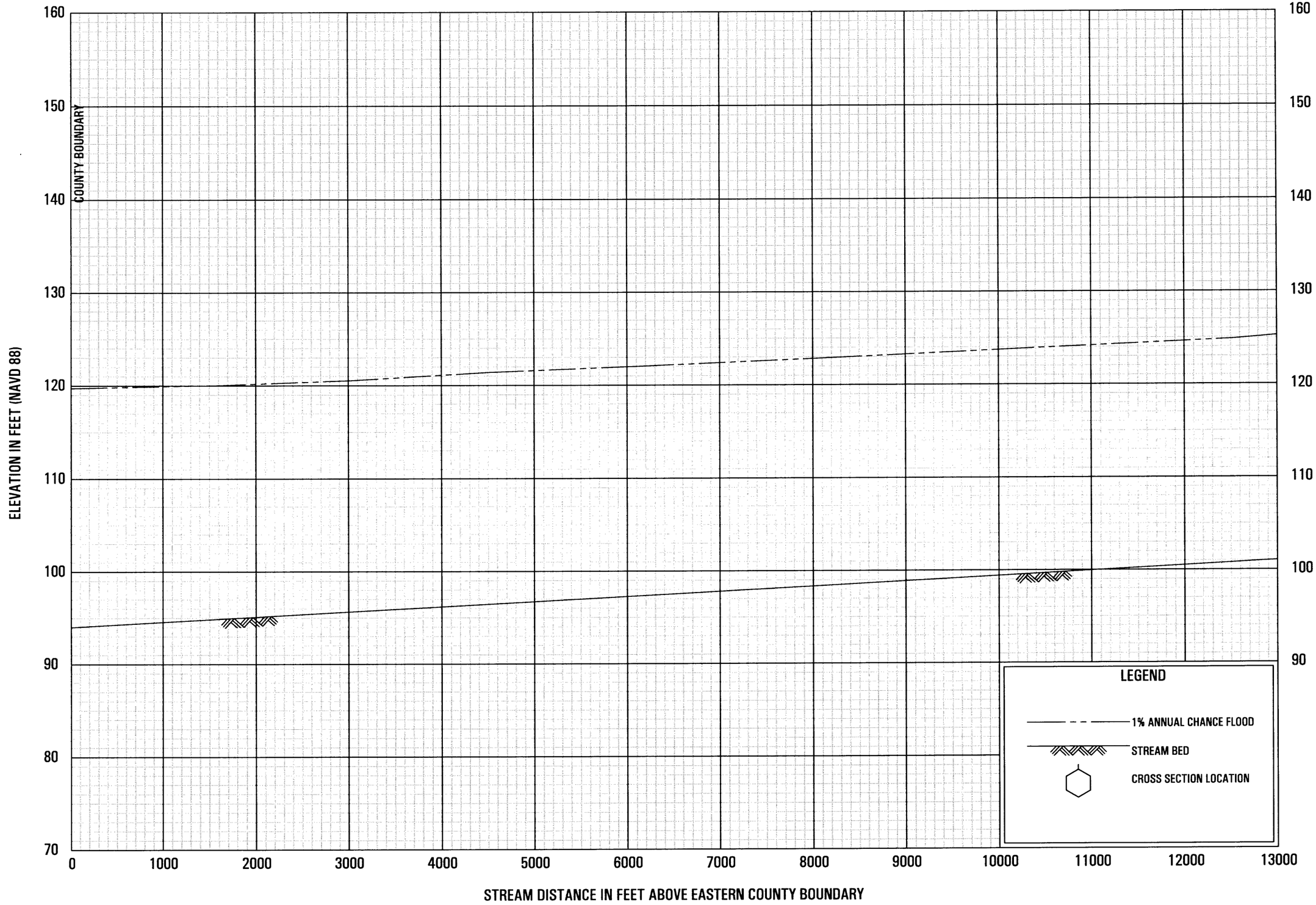

FLOOD PROFILES

WOLF RIVER

FEDERAL EMERGENCY MANAGEMENT AGENCY

PEARL RIVER COUNTY, MS

AND INCORPORATED AREAS

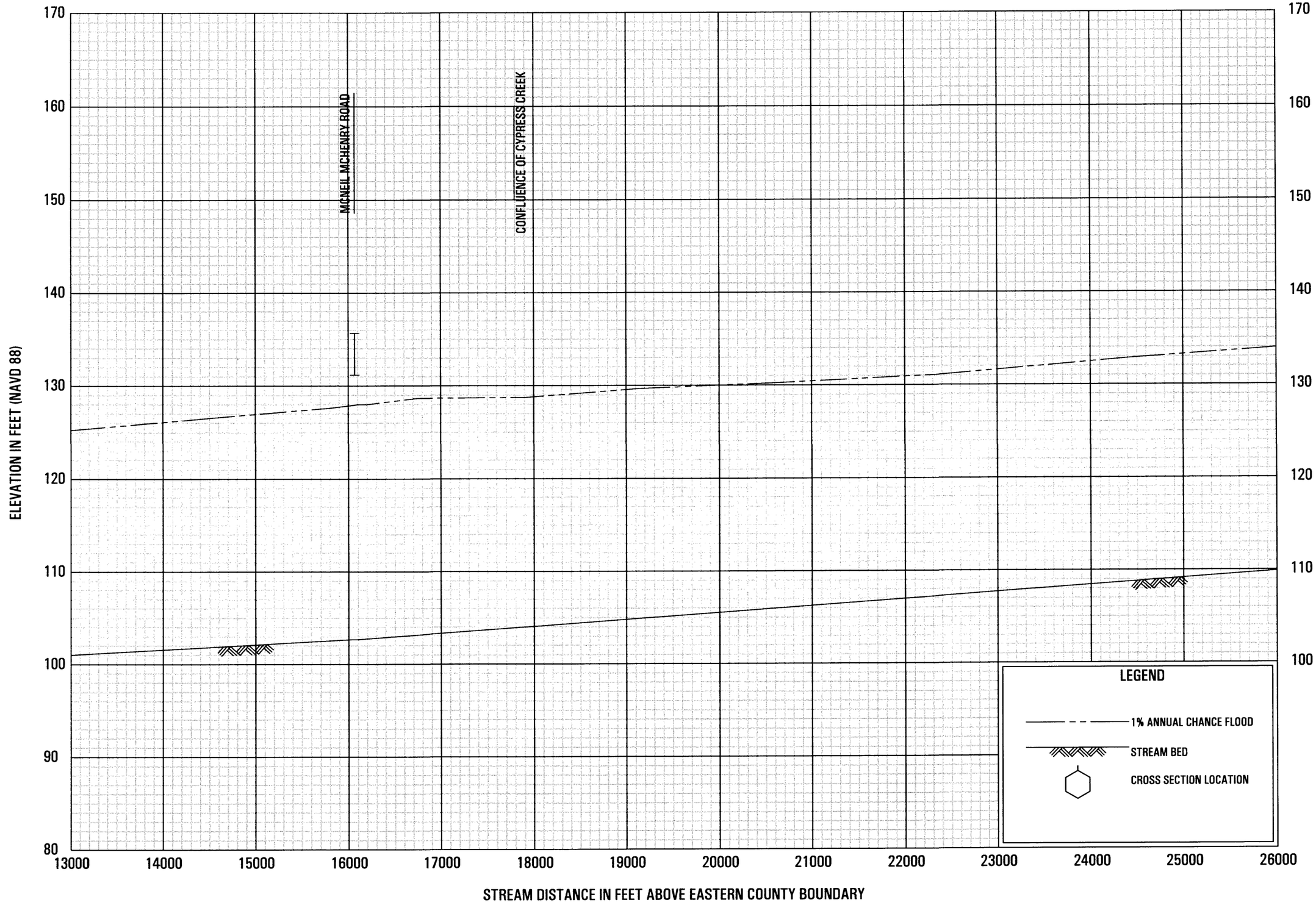

FLOOD PROFILES

WOLF RIVER

FEDERAL EMERGENCY MANAGEMENT AGENCY

PEARL RIVER COUNTY, MS

AND INCORPORATED AREAS

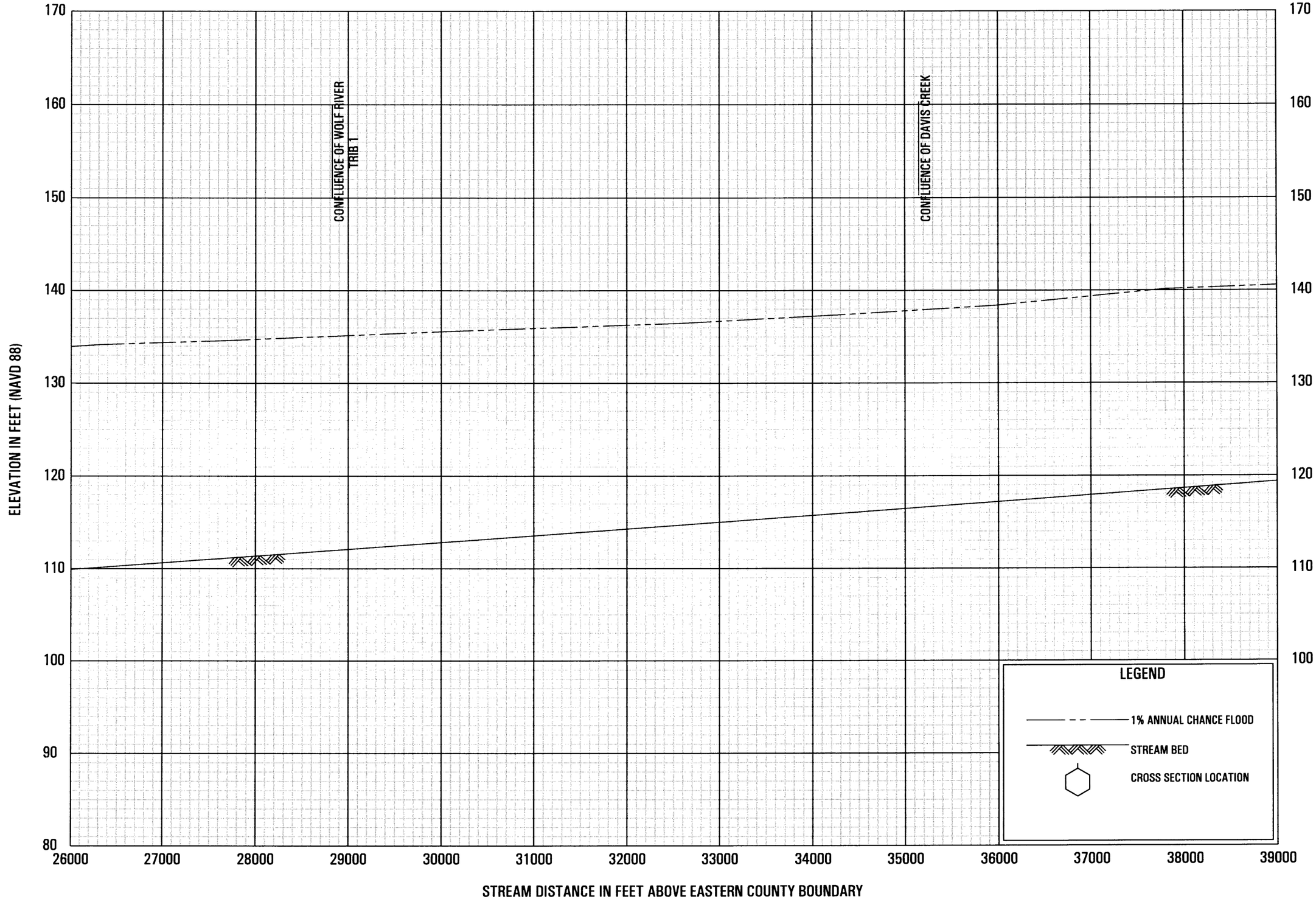

FLOOD PROFILES

WOLF RIVER

FEDERAL EMERGENCY MANAGEMENT AGENCY

PEARL RIVER COUNTY, MS

AND INCORPORATED AREAS

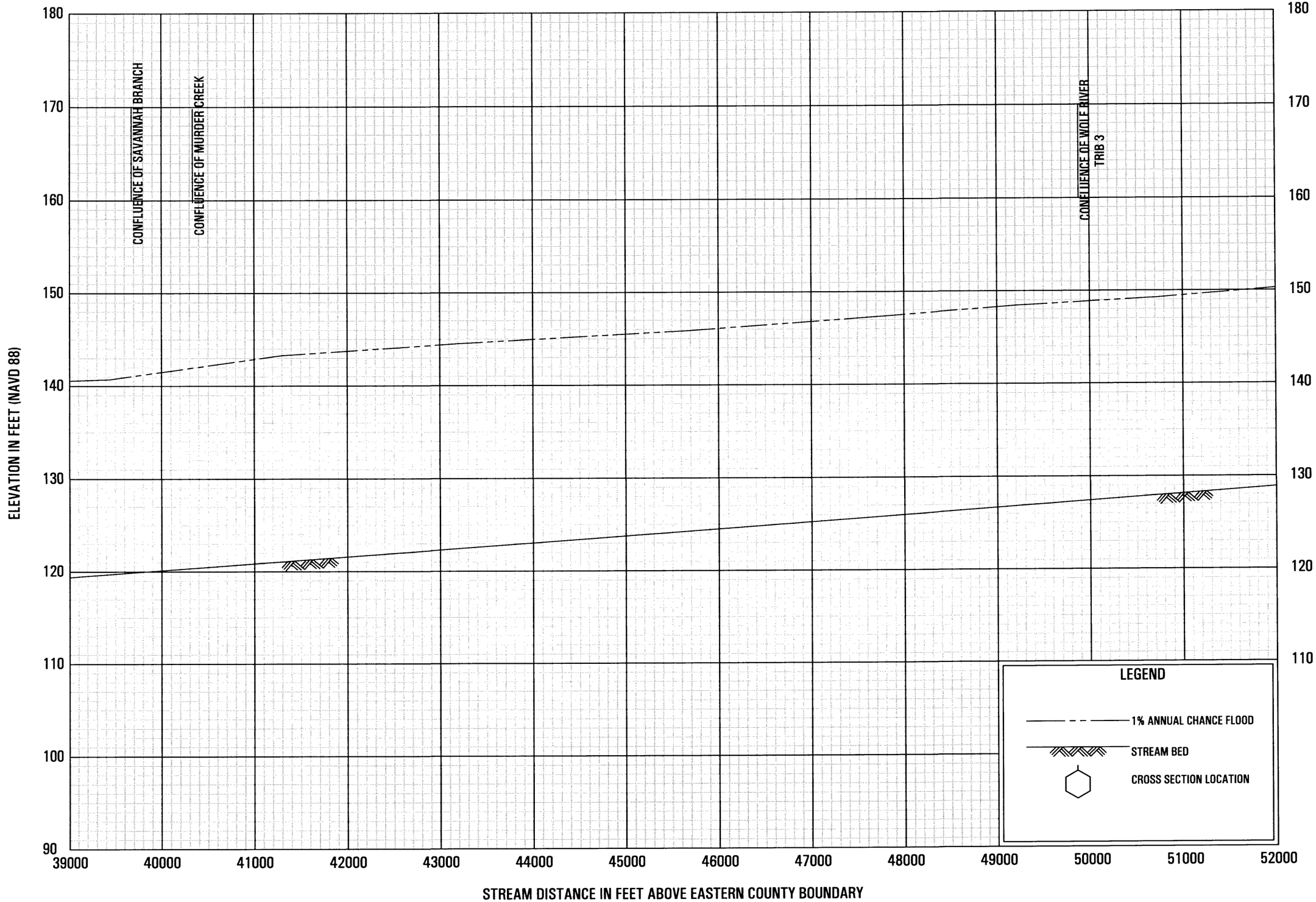

FLOOD PROFILES

WOLF RIVER

FEDERAL EMERGENCY MANAGEMENT AGENCY

PEARL RIVER COUNTY, MS

AND INCORPORATED AREAS

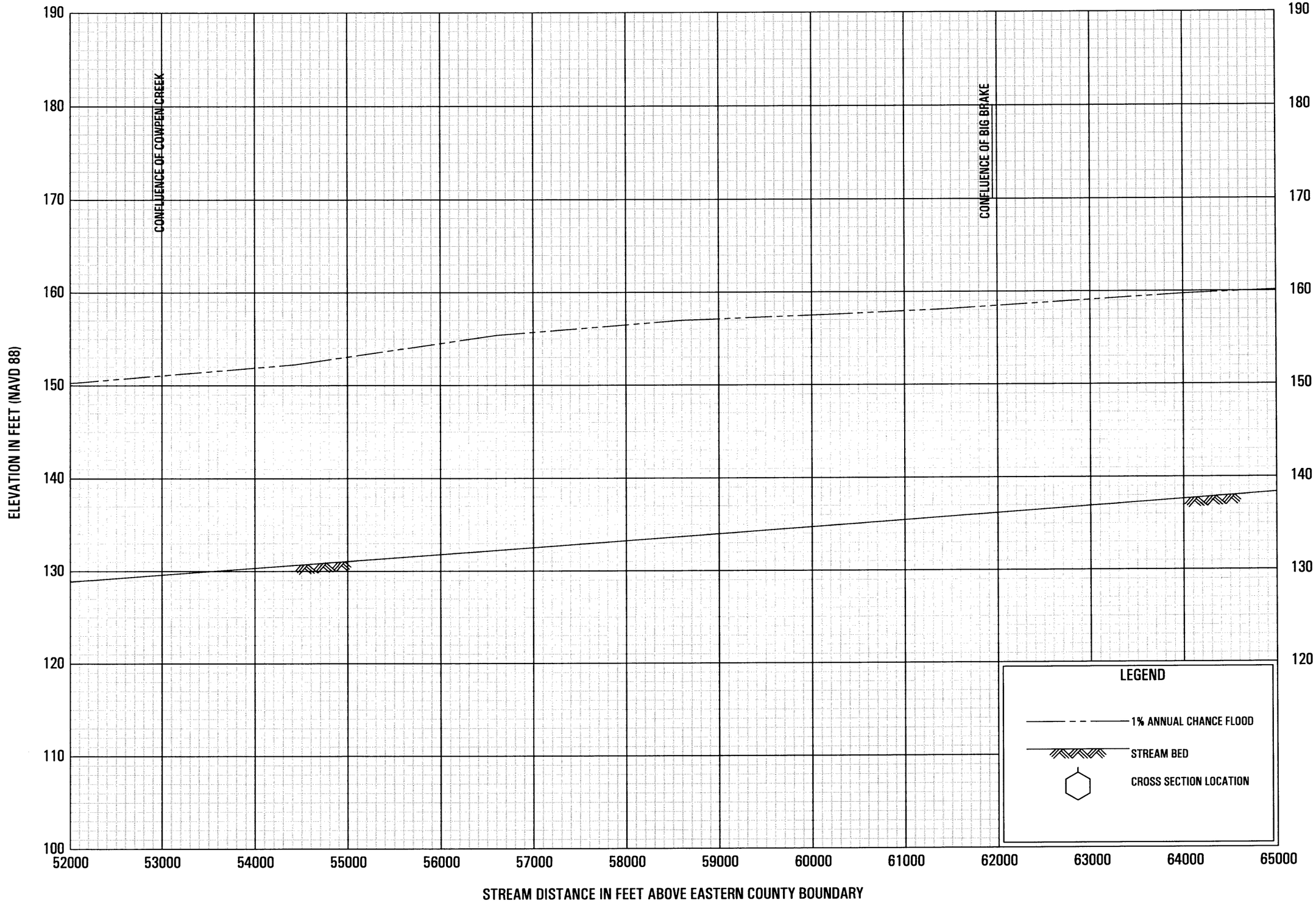

FLOOD PROFILES

WOLF RIVER

FEDERAL EMERGENCY MANAGEMENT AGENCY

PEARL RIVER COUNTY, MS

AND INCORPORATED AREAS

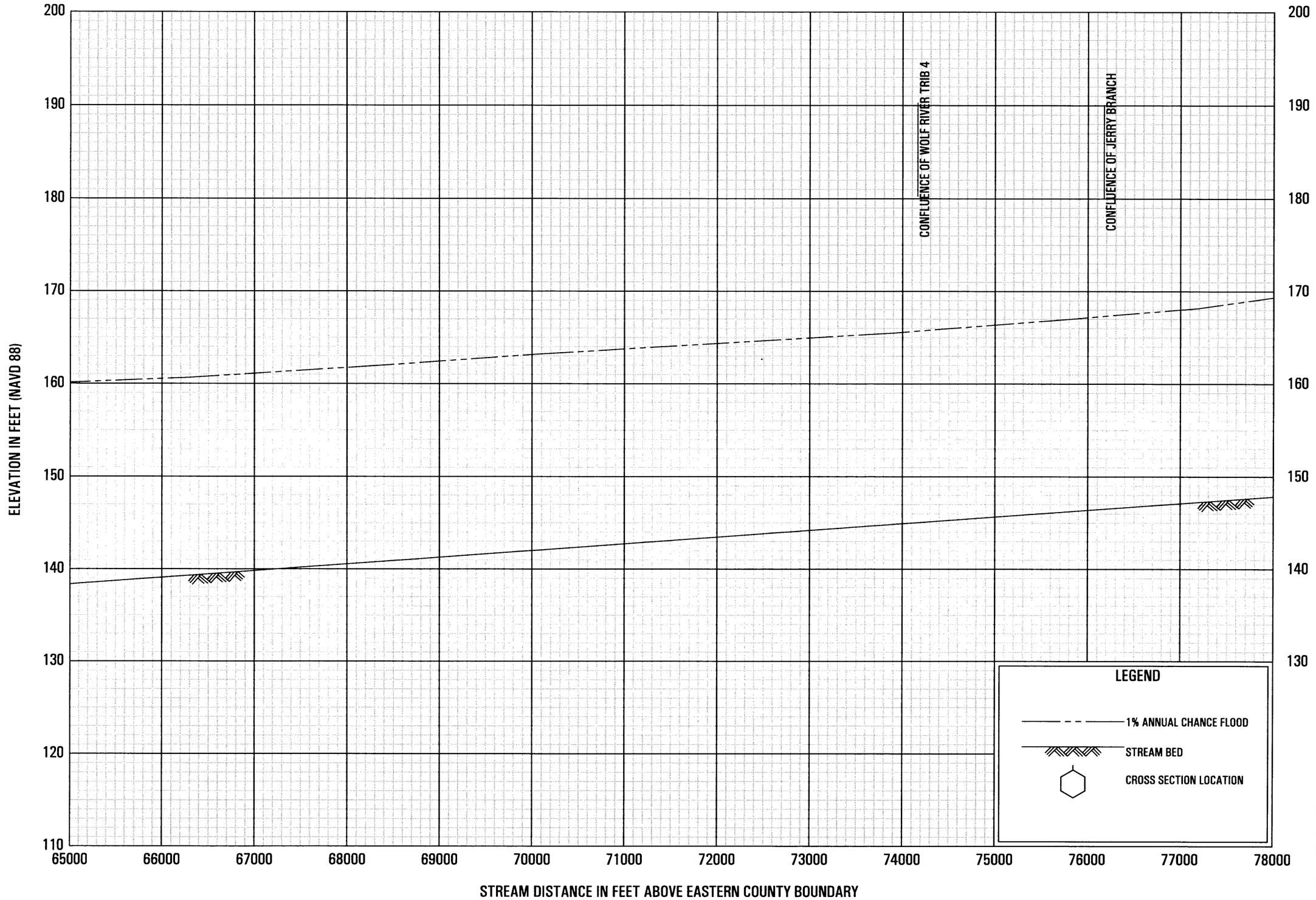

FLOOD PROFILES

WOLF RIVER

FEDERAL EMERGENCY MANAGEMENT AGENCY

PEARL RIVER COUNTY, MS

AND INCORPORATED AREAS

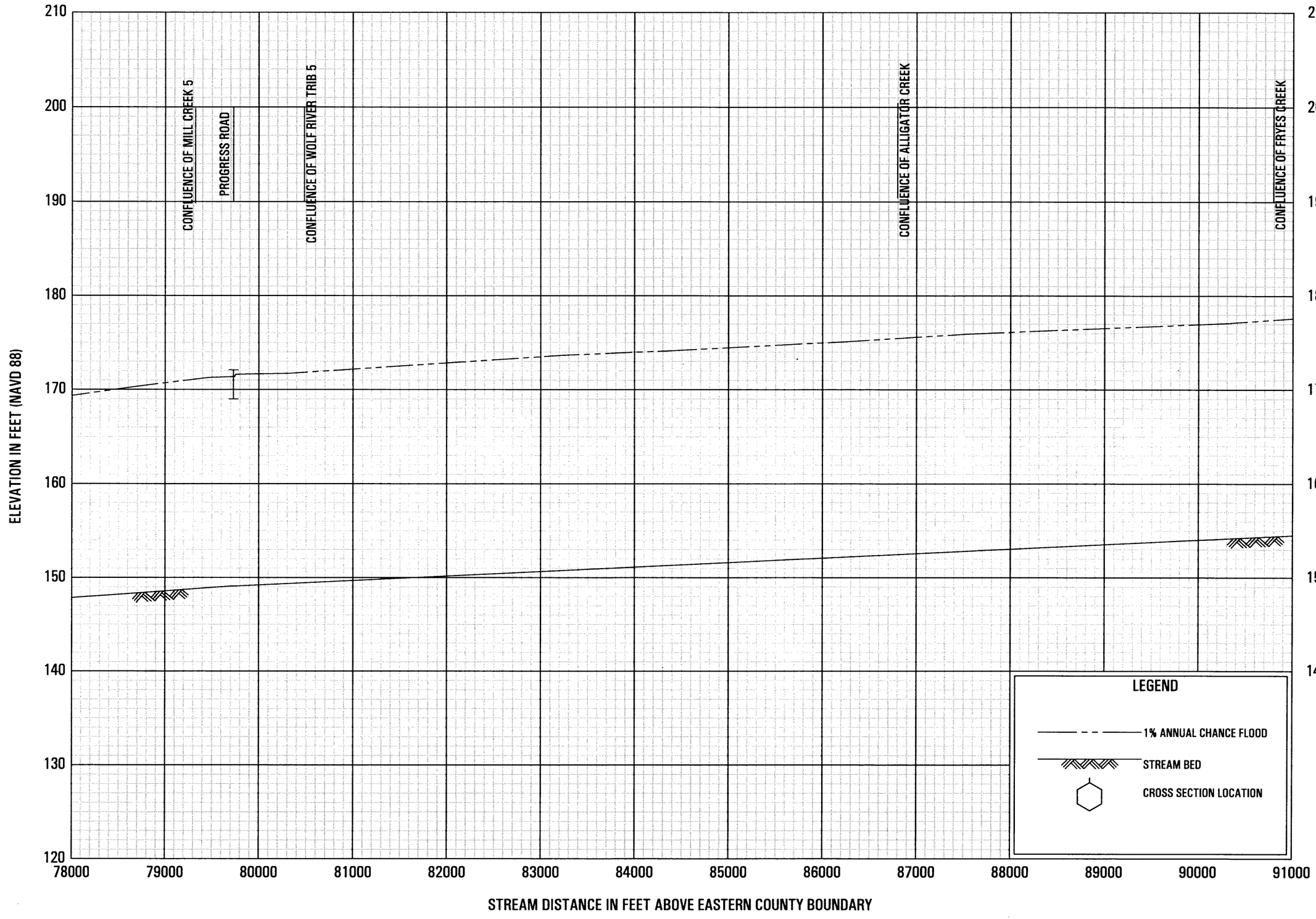

FLOOD PROFILES

WOLF RIVER

FEDERAL EMERGENCY MANAGEMENT AGENCY

PEARL RIVER COUNTY, MS

AND INCORPORATED AREAS

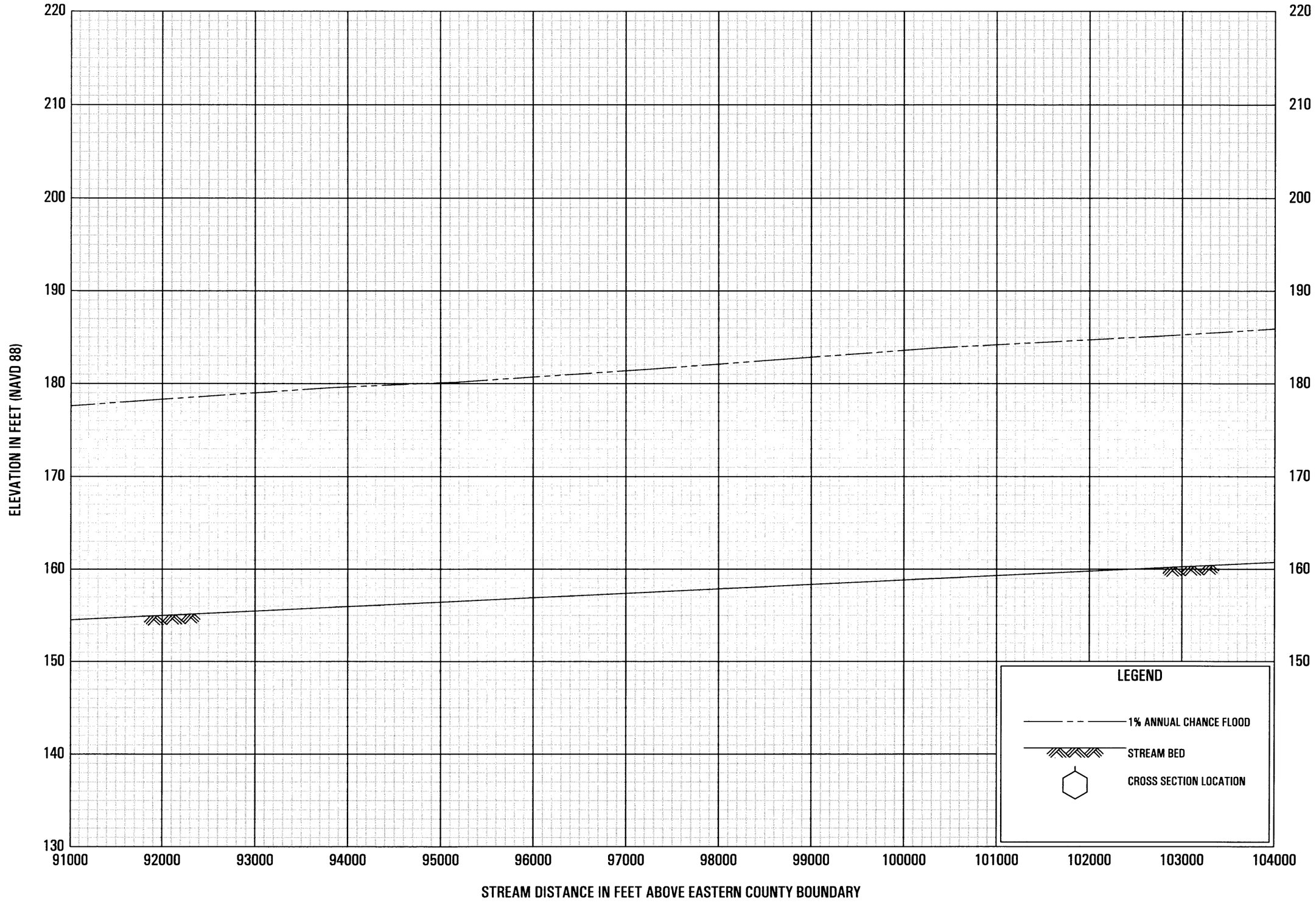

FLOOD PROFILES

WOLF RIVER

FEDERAL EMERGENCY MANAGEMENT AGENCY

PEARL RIVER COUNTY, MS

AND INCORPORATED AREAS

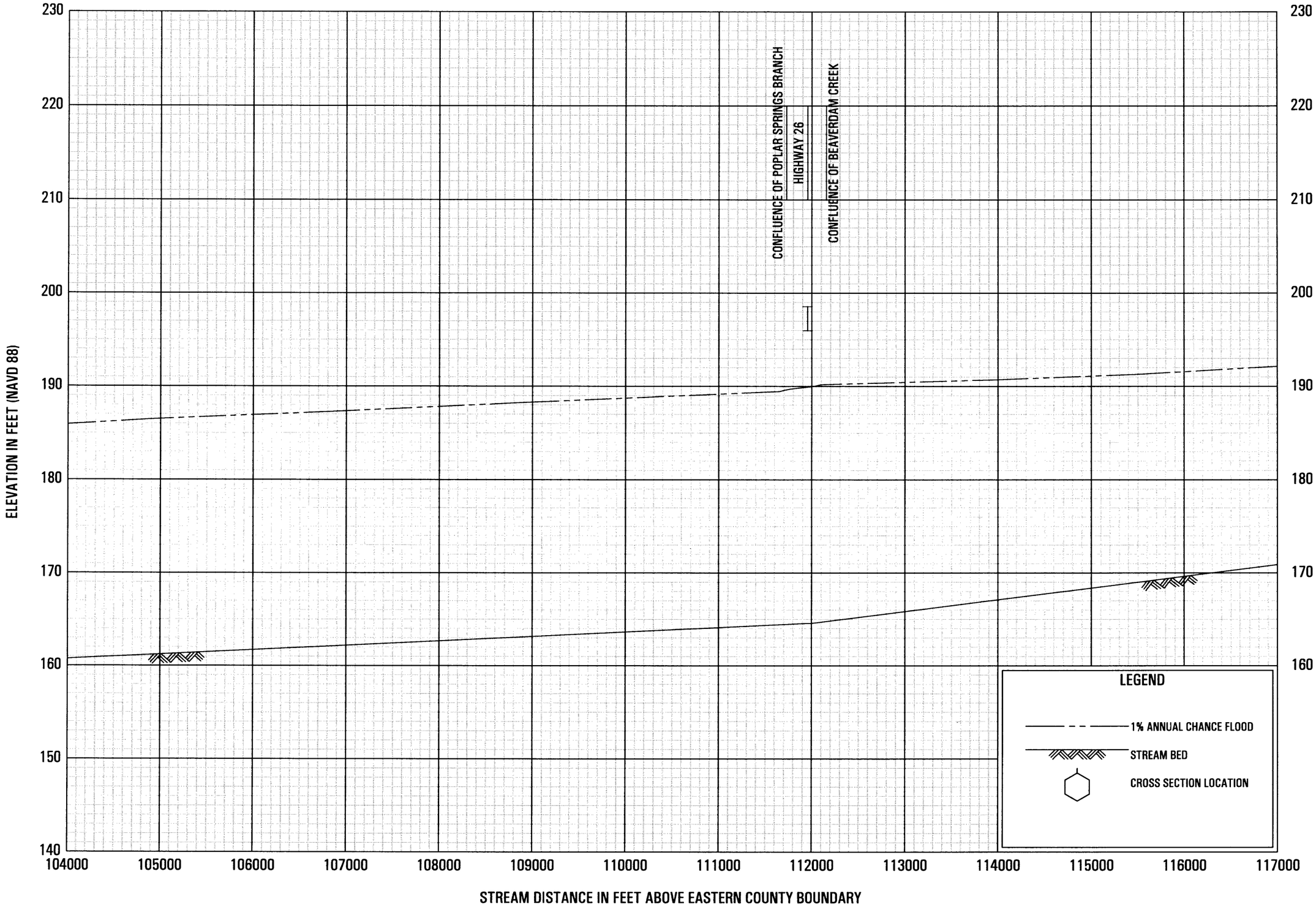

FLOOD PROFILES

WOLF RIVER

FEDERAL EMERGENCY MANAGEMENT AGENCY

PEARL RIVER COUNTY, MS

AND INCORPORATED AREAS

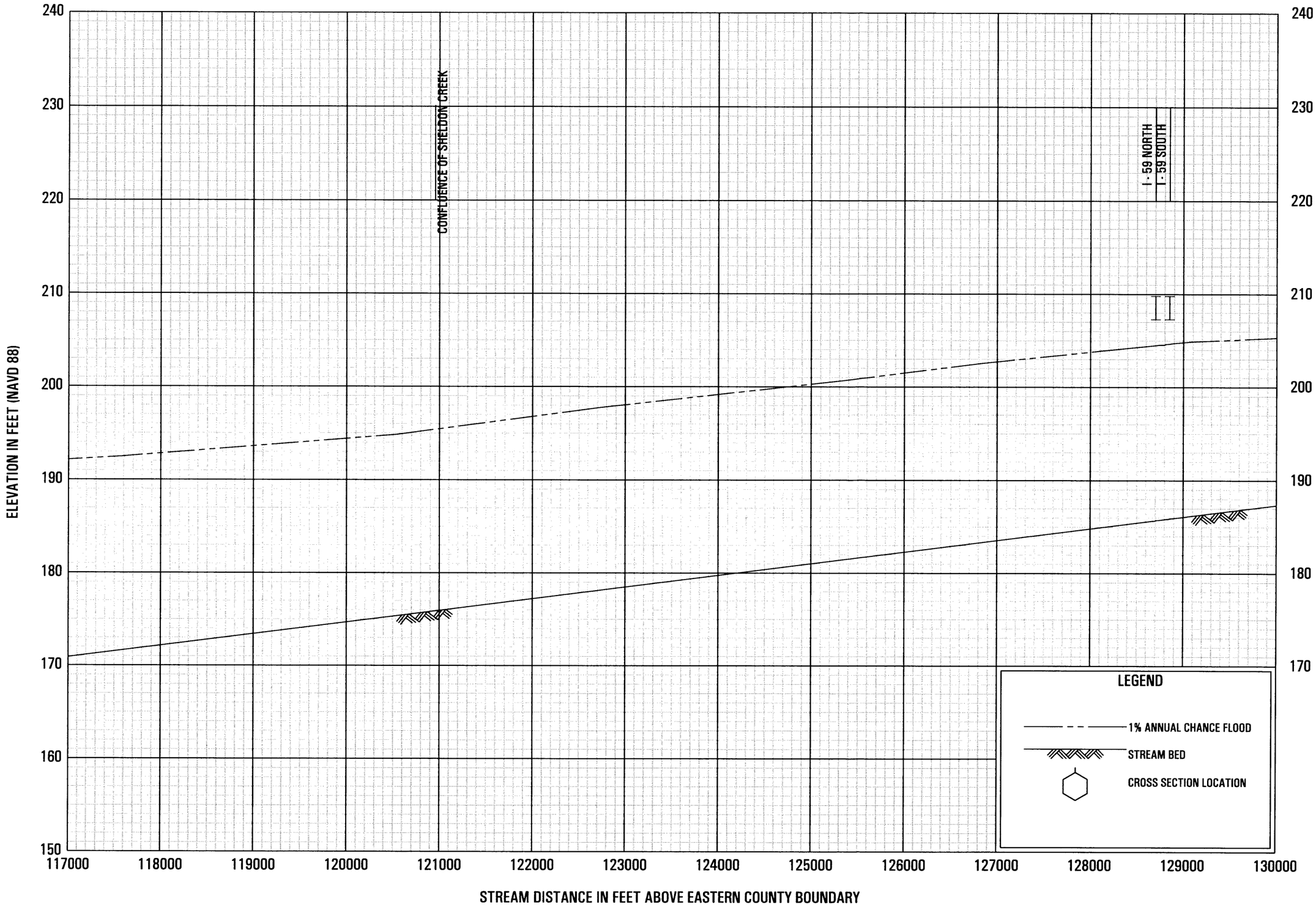

FLOOD PROFILES

WOLF RIVER

FEDERAL EMERGENCY MANAGEMENT AGENCY

PEARL RIVER COUNTY, MS

AND INCORPORATED AREAS

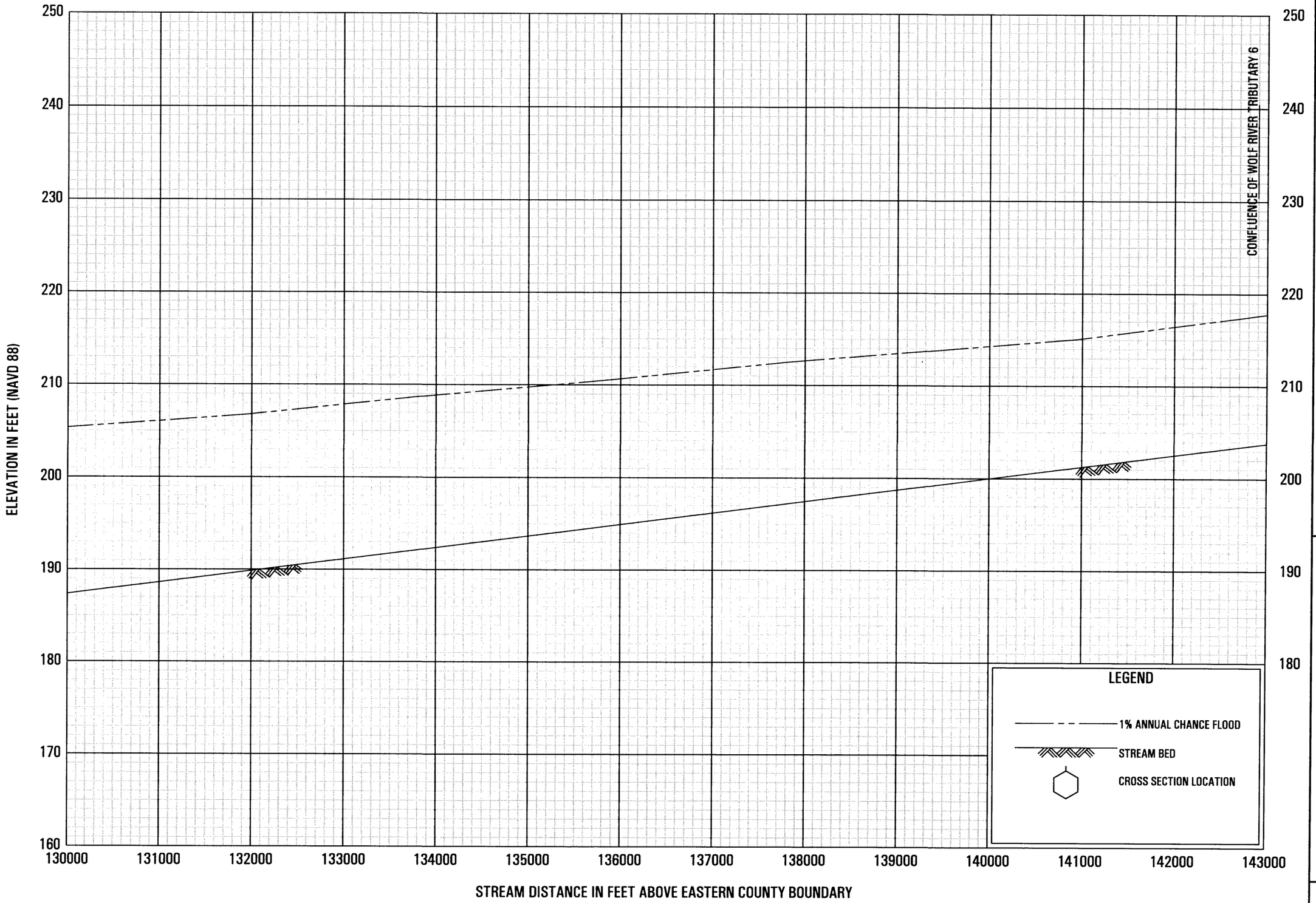

FLOOD PROFILES

WOLF RIVER

FEDERAL EMERGENCY MANAGEMENT AGENCY

PEARL RIVER COUNTY, MS

AND INCORPORATED AREAS

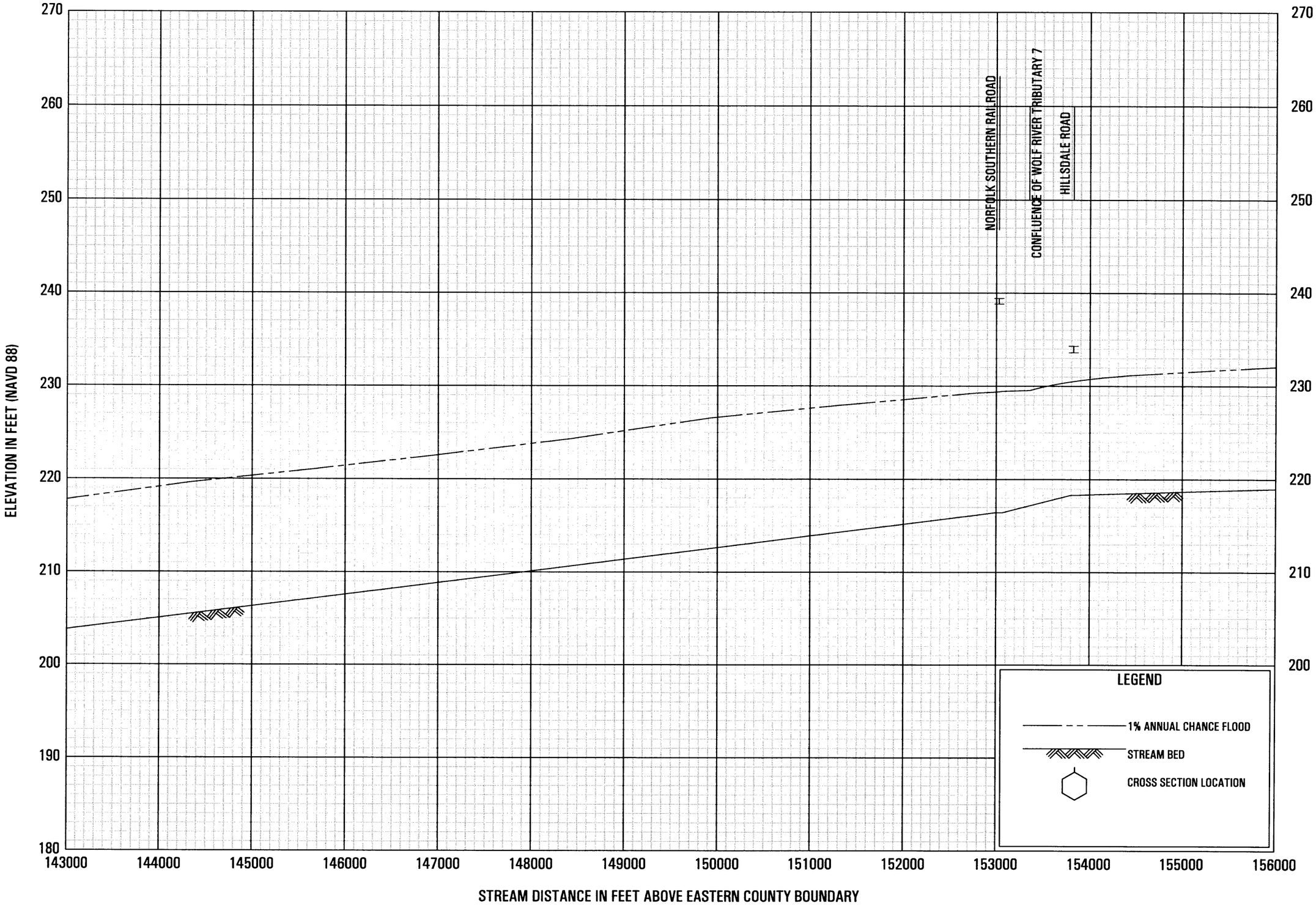

FLOOD PROFILES

WOLF RIVER

FEDERAL EMERGENCY MANAGEMENT AGENCY

PEARL RIVER COUNTY, MS

AND INCORPORATED AREAS

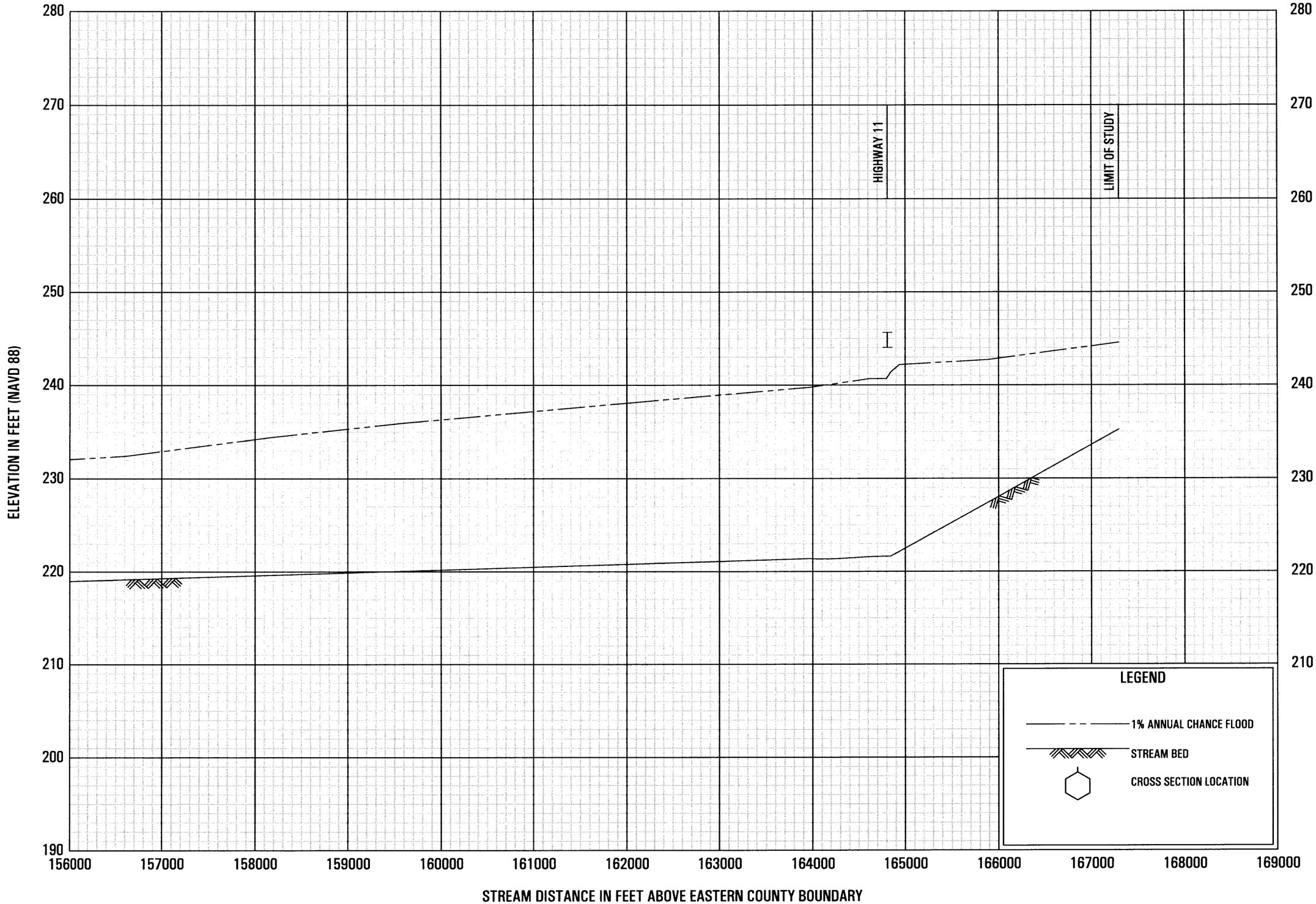

FLOOD PROFILES

WOLF RIVER

FEDERAL EMERGENCY MANAGEMENT AGENCY

PEARL RIVER COUNTY, MS

AND INCORPORATED AREAS