FLOOD INSURANCE STUDY

FEDERAL EMERGENCY MANAGEMENT AGENCY

VOLUME 5 OF 5

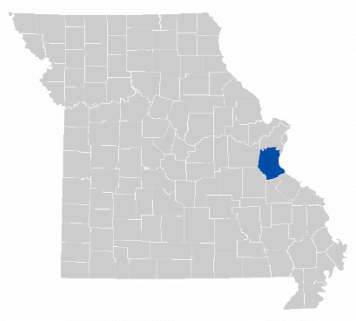

JEFFERSON COUNTY, MISSOURI

AND INCORPORATED AREAS

COMMUNITY NAME	NUMBER	COMMUNITY NAME	NUMBER
ARNOLD, CITY OF	290188	HILLSBORO, CITY OF	290573
BYRNES MILL, CITY OF	290891	JEFFERSON COUNTY, UNINCORPORATED AREAS	290808
CEDAR HILL LAKE, VILLAGE OF	290075	KIMMSWICK, CITY OF	290193
CRYSTAL CITY, CITY OF	290189	OLYMPIAN VILLAGE, CITY OF	290056
DE SOTO, CITY OF	295263	PARKDALE, VILLAGE OF	290673
FESTUS, CITY OF	290191	PEVELY, CITY OF	290677
HERCULANEUM, CITY OF	290192	SCOTSDALE, TOWN OF	290949

PRELIMINARY: 10/28/2016

REVISED:

TBA

FLOOD INSURANCE STUDY NUMBER 29099CV005B

Version Number 2.3.3.3

FEMA

TABLE OF CONTENTS
Volume 1

		Page
SECTION 1.0 – INTRODUCTION		**1**
1.1	The National Flood Insurance Program	1
1.2	Purpose of this Flood Insurance Study Report	2
1.3	Jurisdictions Included in the Flood Insurance Study Project	2
1.4	Considerations for using this Flood Insurance Study Report	7
SECTION 2.0 – FLOODPLAIN MANAGEMENT APPLICATIONS		**18**
2.1	Floodplain Boundaries	18
2.2	Floodways	19
2.3	Base Flood Elevations	32
2.4	Non-Encroachment Zones	32
2.5	Coastal Flood Hazard Areas	32
2.5.1	Water Elevations and the Effects of Waves	32
2.5.2	Floodplain Boundaries and BFEs for Coastal Areas	32
2.5.3	Coastal High Hazard Areas	32
2.5.4	Limit of Moderate Wave Action	32
SECTION 3.0 – INSURANCE APPLICATIONS		**33**
3.1	National Flood Insurance Program Insurance Zones	33
3.2	Coastal Barrier Resources System	34
SECTION 4.0 – AREA STUDIED		**34**
4.1	Basin Description	34
4.2	Principal Flood Problems	34
4.3	Non-Levee Flood Protection Measures	35
4.4	Levees	36
SECTION 5.0 – ENGINEERING METHODS		**39**
5.1	Hydrologic Analyses	39
5.2	Hydraulic Analyses	62
5.3	Coastal Analyses	74
5.3.1	Total Stillwater Elevations	74
5.3.2	Waves	75
5.3.3	Coastal Erosion	75
5.3.4	Wave Hazard Analyses	75
5.4	Alluvial Fan Analyses	75
SECTION 6.0 – MAPPING METHODS		**76**
6.1	Vertical and Horizontal Control	76
6.2	Base Map	77
6.3	Floodplain and Floodway Delineation	77

Figures – Volume **1**

	Page
Figure 1: FIRM Panel Index	10
Figure 2: FIRM Notes to Users	11
Figure 3: Map Legend for FIRM	14
Figure 4: Floodway Schematic	19
Figure 5: Wave Runup Transect Schematic	32
Figure 6: Coastal Transect Schematic	32
Figure 7: Frequency Discharge-Drainage Area Curves	61
Figure 8: 1% Annual Chance Total Stillwater Elevations for Coastal Areas	74
Figure 9: Transect Location Map	75

Tables – Volume 1

	Page
Table 1: Listing of NFIP Jurisdictions	2
Table 2: Flooding Sources Included in this FIS Report	21
Table 3: Flood Zone Designations by Community	33
Table 4: Coastal Barrier Resources System Information	34
Table 5: Basin Characteristics	34
Table 6: Principal Flood Problems	35
Table 7: Historic Flooding Elevations	35
Table 8: Non-Levee Flood Protection Measures	36
Table 9: Levees	38
Table 10: Summary of Discharges	40
Table 11: Summary of Non-Coastal Stillwater Elevations	61
Table 12: Stream Gage Information used to Determine Discharges	62
Table 13: Summary of Hydrologic and Hydraulic Analyses	63
Table 14: Roughness Coefficients	73
Table 15: Summary of Coastal Analyses	74
Table 16: Tide Gage Analysis Specifics	75
Table 17: Coastal Transect Parameters	75
Table 18: Summary of Alluvial Fan Analyses	75
Table 19: Results of Alluvial Fan Analyses	75
Table 20: Countywide Vertical Datum Conversion	76
Table 21: Stream-Based Vertical Datum Conversion	76
Table 22: Base Map Sources	77
Table 23: Summary of Topographic Elevation Data used in Mapping	78
Table 24: Floodway Data	79

Volume 2

	Page
SECTION 6.0 – MAPPING METHODS (CONTINUE)	**106**
6.3 Floodplain and Floodway Delineation	106
6.4 Coastal Flood Hazard Mapping	164

6.5 FIRM Revisions 164
6.5.1 Letters of Map Amendment 164
6.5.2 Letters of Map Revision Based on Fill 164
6.5.3 Letters of Map Revision 165
6.5.4 Physical Map Revisions 165
6.5.5 Contracted Restudies 166
6.5.6 Community Map History 166

SECTION 7.0 – CONTRACTED STUDIES AND COMMUNITY COORDINATION 168
7.1 Contracted Studies 168
7.2 Community Meetings 168

SECTION 8.0 – ADDITIONAL INFORMATION 171

SECTION 9.0 – BIBLIOGRAPHY AND REFERENCES 172

Tables – Volume 2

Page

Table 24: Floodway Data (continued) 106
Table 25: Flood Hazard and Non-Encroachment Data for Selected Streams 164
Table 26: Summary of Coastal Transect Mapping Considerations 164
Table 27: Incorporated Letters of Map Change 165
Table 28: Community Map History 167
Table 29: Summary of Contracted Studies Included in this FIS Report 168
Table 30: Community Meetings 169
Table 31: Map Repositories 171
Table 32: Additional Information 172
Table 33: Bibliography and References 173

Volume 3

Exhibits

Flood Profiles	Panel	
A Creek	01-03	P
Antire Creek	04-08	P
B Creek	09-10	P
Ball Creek	11-014	P
Ball Creek Tributary	15	P
Bear Creek	16-18	P
Belew Creek	19-26	P
Belew Creek Tributary 1	27-30	P
Big Creek	31-33	P
Big River	34-49	P
Bonacher Branch	50-52	P
Buck Creek South	53-56	P

Calvey Creek	57-59	P
Calvey Creek Triubutary 1	60-63	P
Calvey Creek Triubutary 2	64-65	P
Cotter Creek	66-70	P
County Road Tributary	71	P
Dry Creek East	72-74	P
Dulin Creek	75-77	P
Dulin Creek Tributary 1	78	P
Dutch Creek	79-81	P
East Tributary	82	P
Falling Rock Branch	83-86	P
Fletcher Branch	87	P
Glaize Creek	88-95	P
Guenzler Creek	96-99	P

Volume 4

Exhibits

Flood Profiles	Panel	
Haverstick Creek	100-103	P
Heads Creek	104-110	P
Heads Creek Tributary 1	111-114	P
Heads Creek Tributary 7	115	P
Hidden Valley Creek	116-117	P
Joachim Creek	118-146	P
Joachim Creek Tributary 2A	147-148	P
Kneff Road Tributary	149-150	P
La Barque Creek	151-155	P
La Barque Creek Tributary 1	156-161	P
Lake A	162	P
Lake B	163	P
Lake C	164	P
Lake E	165	P
Lake Tishomingo	166-168	P
Little Antire Creek	169-173	P
Little Creek	174-178	P
McFall Creek	179-180	P
McMullen Branch	181-184	P
Meramec River	185-191	P
Meramec River Tributary 1	192-193	P
Mississippi River	194	P
Moss Hollow Creek	195-196	P
Moss Hollow Creek Tributary 1	197-198	P

Volume 5

Exhibits

Flood Profiles	Panel	
Muddy Creek North	199-202	P
Muddy Creek North Tributary 1	203	P
Muddy Creek North Tributary 3	204	P
Muddy Creek South	205-208	P
Muddy Creek South Tributary 1	209-211	P
Old Lemay Ferry Road Tributary	212-214	P
Phelan Branch	215	P
Plattin Creek	216-226	P
Pomme Creek	227-229	P
Rock Creek	230-239	P
Rock Creek Tributary 3	240-242	P
Romaine Creek	243-246	P
Saline Creek	247-252	P
Sandy Creek	253-259	P
Sandy Creek East	260-262	P
Sandy Creek North	263-265	P
Sandy Creek Tributary 2	266-267	P
Sandy Creek West	268-269	P
South Tributary	270-271	P
Sugar Creek	272-277	P
Tanyard Branch	278-279	P
Unnamed Tributary to Big River	280-281	P
Unnamed Tributary to Rock Creek	282-283	P
Unnamed Tributary to Saline Creek	284-291	P
Unnamed Tributary to Sandy Creek	292-293	P
Whitehead Creek	294-296	P
Williams Creek	297-298	P

Published Separately

Flood Insurance Rate Map (FIRM)

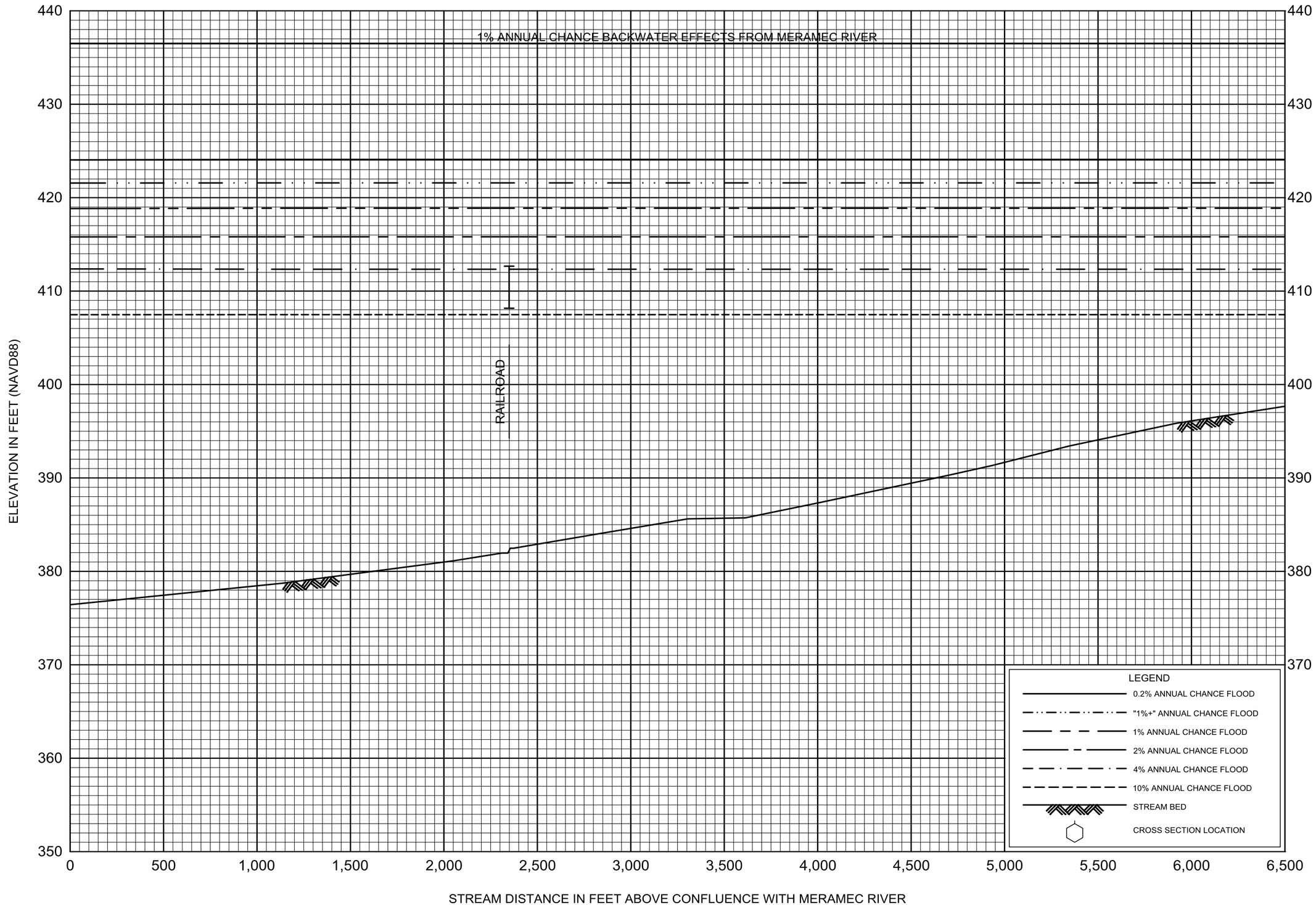

FLOOD PROFILES

MUDDY CREEK NORTH

FEDERAL EMERGENCY MANAGEMENT AGENCY

JEFFERSON COUNTY, MO

AND INCORPORATED AREAS

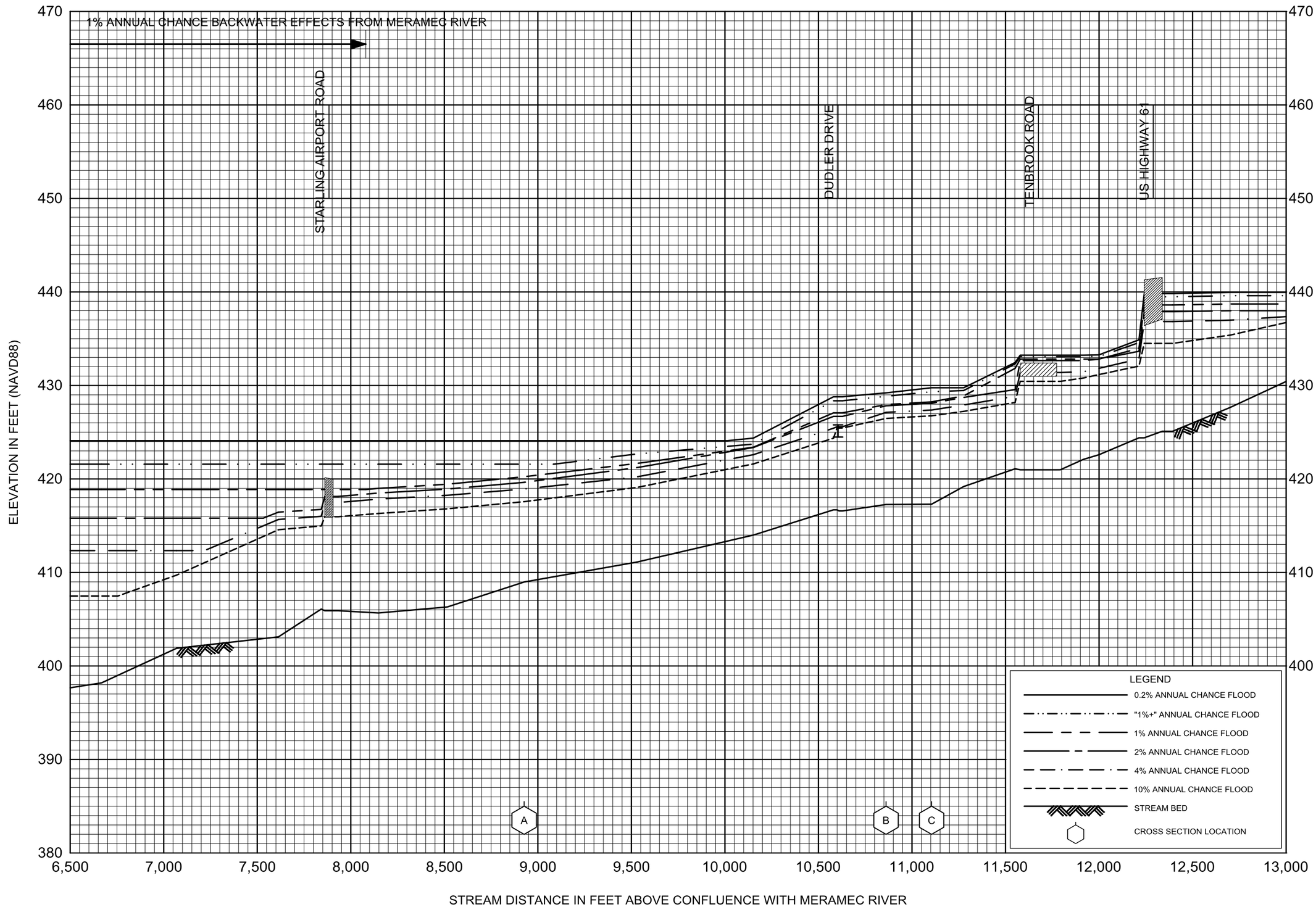

FLOOD PROFILES

MUDDY CREEK NORTH

FEDERAL EMERGENCY MANAGEMENT AGENCY

JEFFERSON COUNTY, MO

AND INCORPORATED AREAS

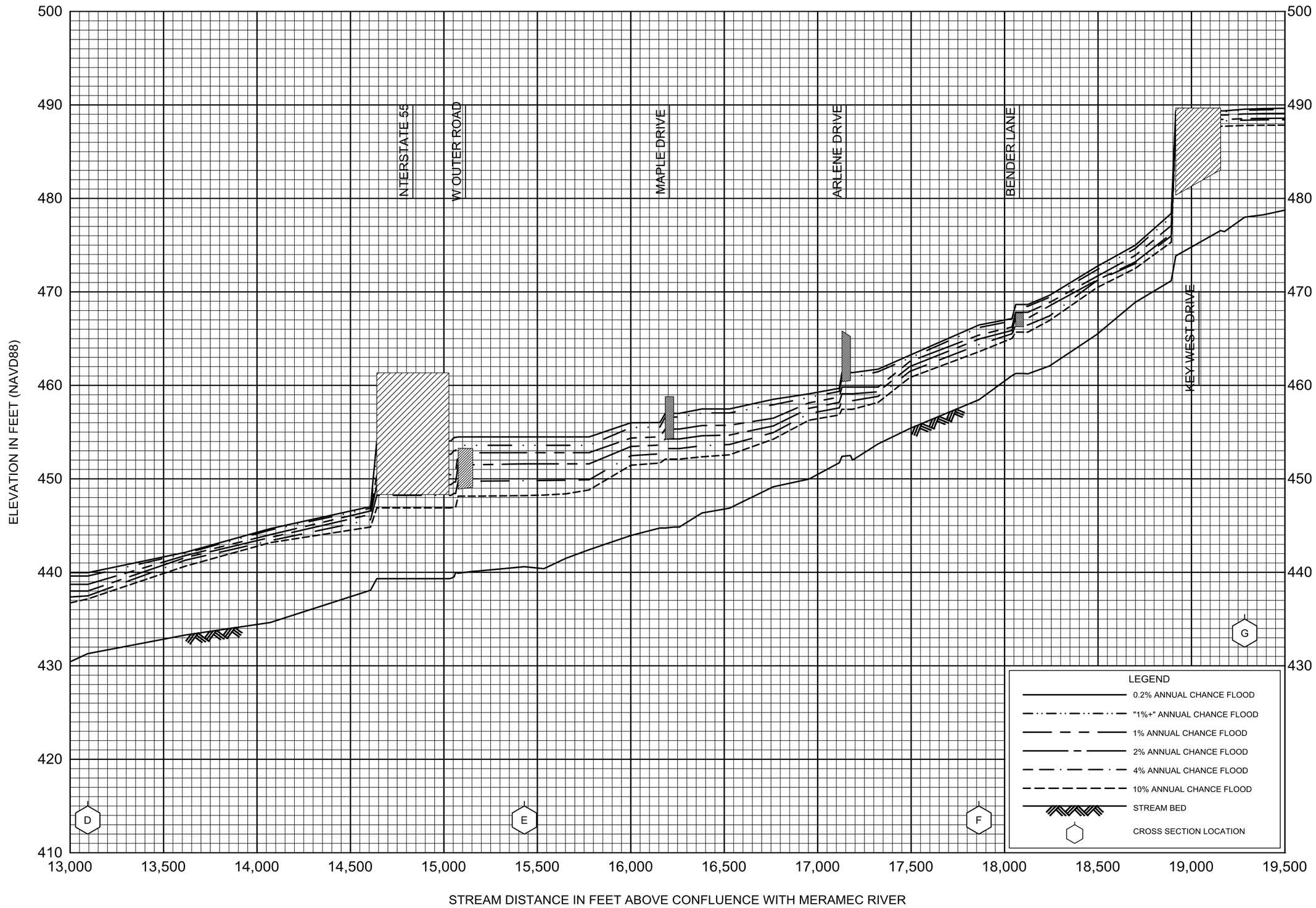

FLOOD PROFILES

MUDDY CREEK NORTH

FEDERAL EMERGENCY MANAGEMENT AGENCY

JEFFERSON COUNTY, MO

AND INCORPORATED AREAS

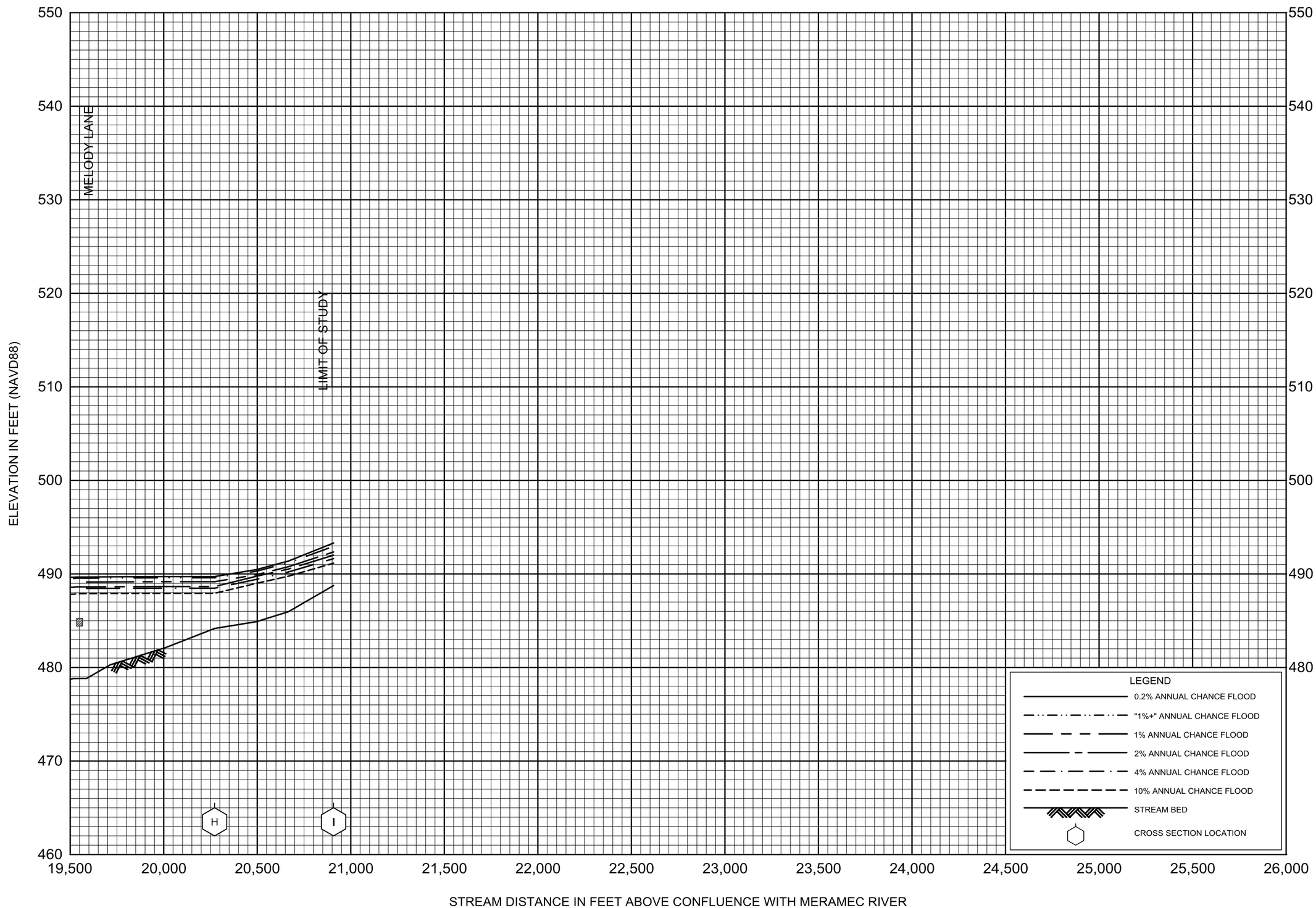

FLOOD PROFILES

MUDDY CREEK NORTH

FEDERAL EMERGENCY MANAGEMENT AGENCY

JEFFERSON COUNTY, MO

AND INCORPORATED AREAS

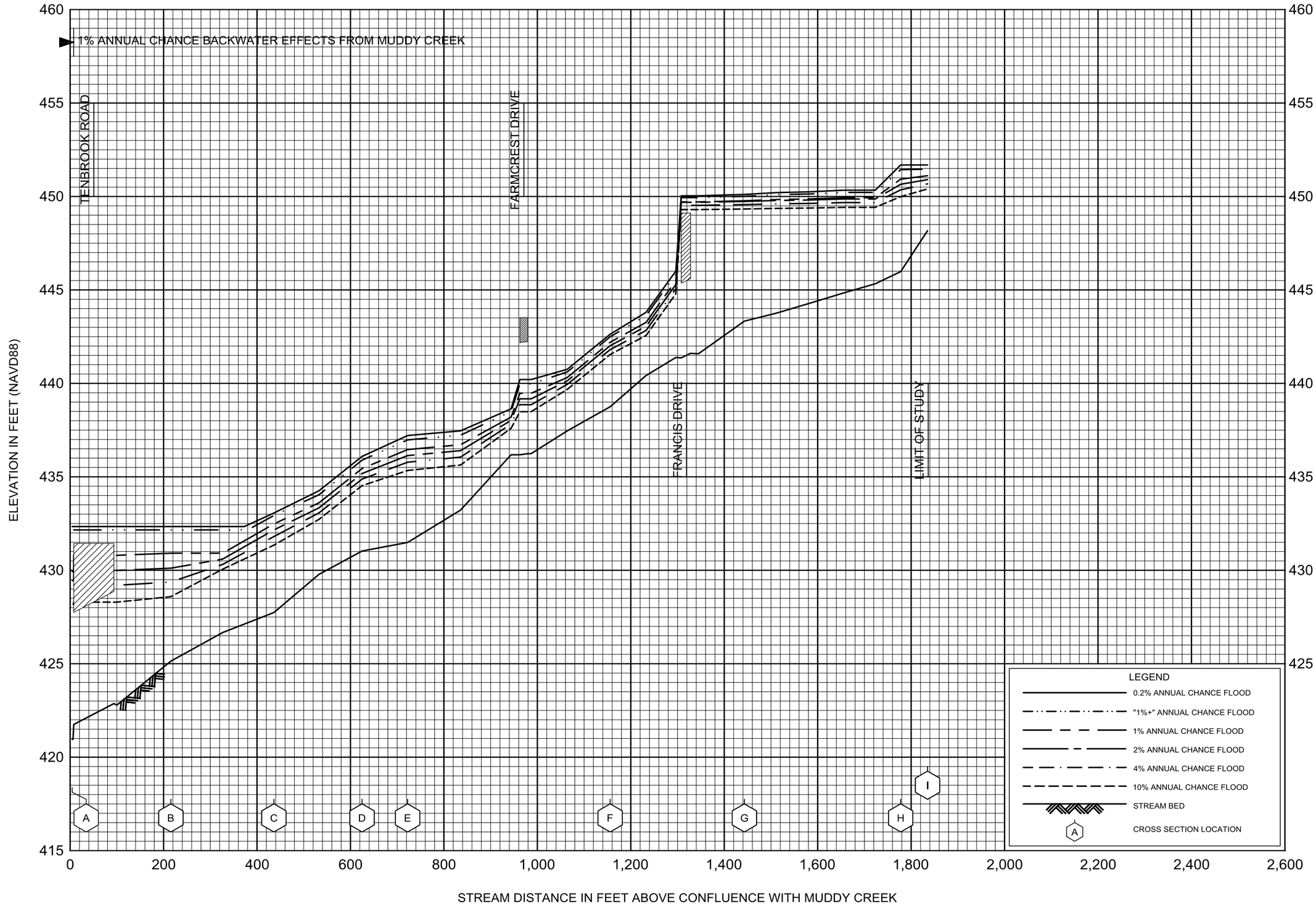

FLOOD PROFILES

MUDDY CREEK NORTH TRIBUTARY 1

FEDERAL EMERGENCY MANAGEMENT AGENCY

JEFFERSON COUNTY, MO

AND INCORPORATED AREAS

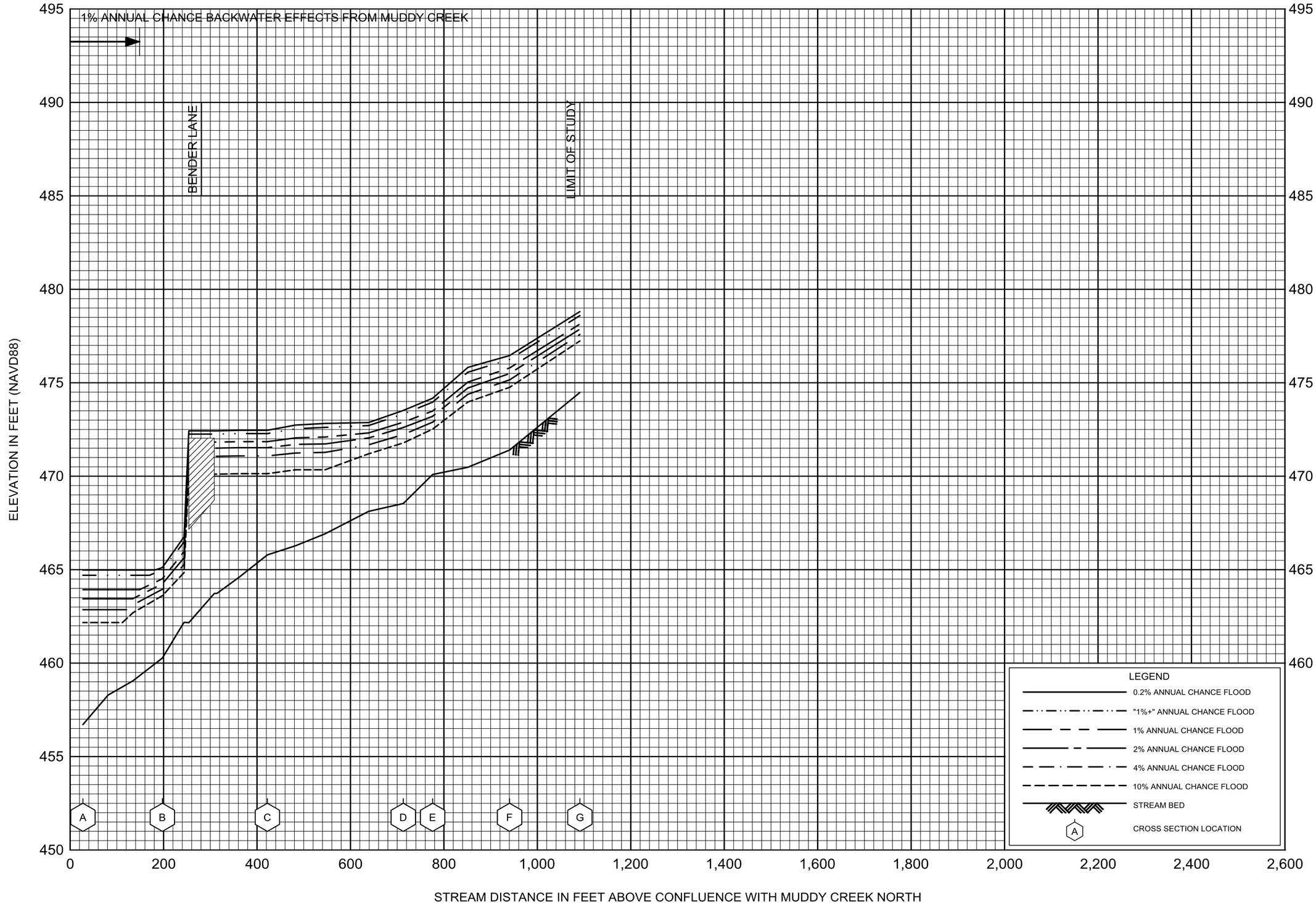

FLOOD PROFILES

MUDDY CREEK NORTH TRIBUTARY 3

FEDERAL EMERGENCY MANAGEMENT AGENCY

JEFFERSON COUNTY, MO

AND INCORPORATED AREAS

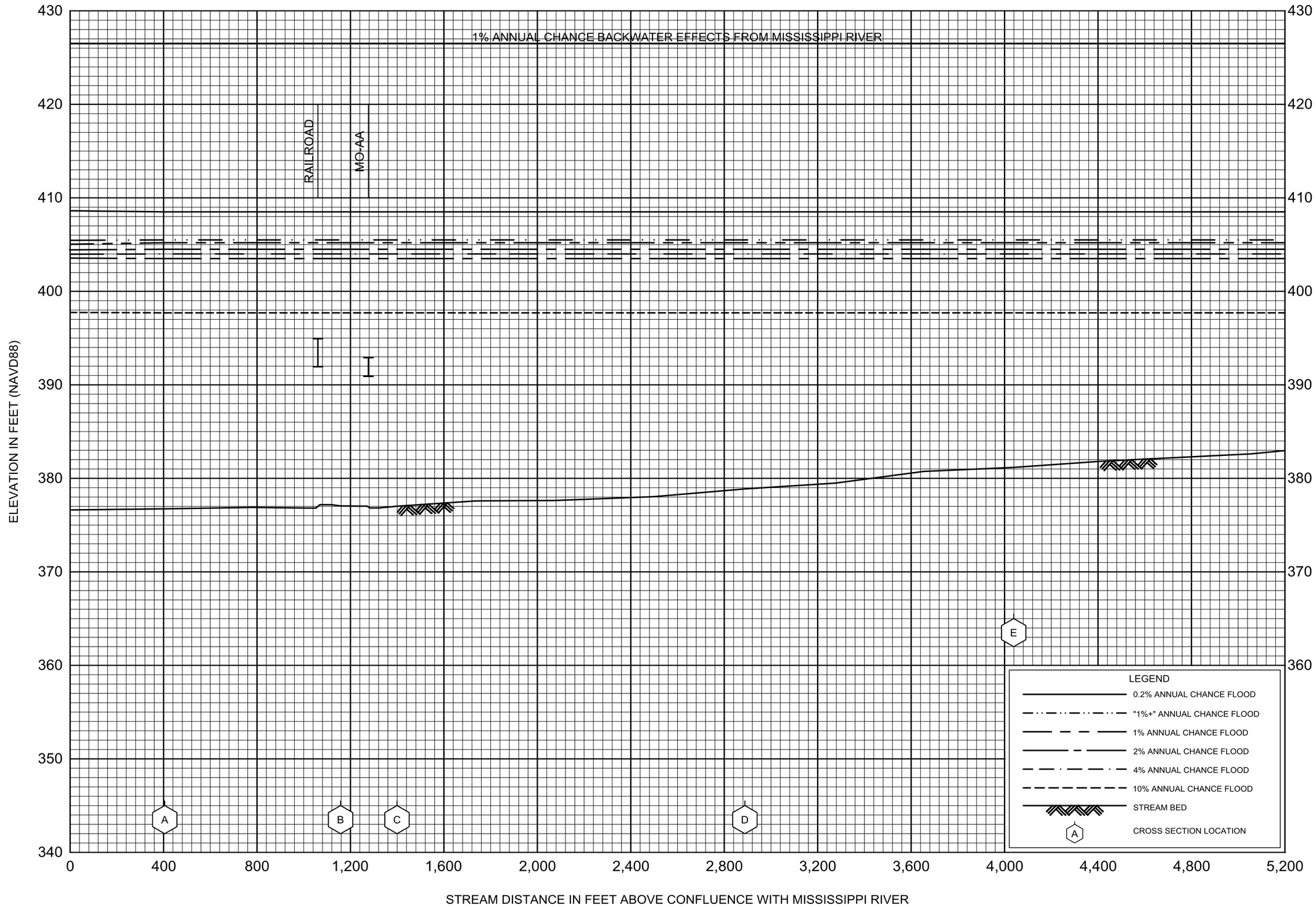

FLOOD PROFILES

MUDDY CREEK SOUTH

FEDERAL EMERGENCY MANAGEMENT AGENCY

JEFFERSON COUNTY, MO

AND INCORPORATED AREAS

205P

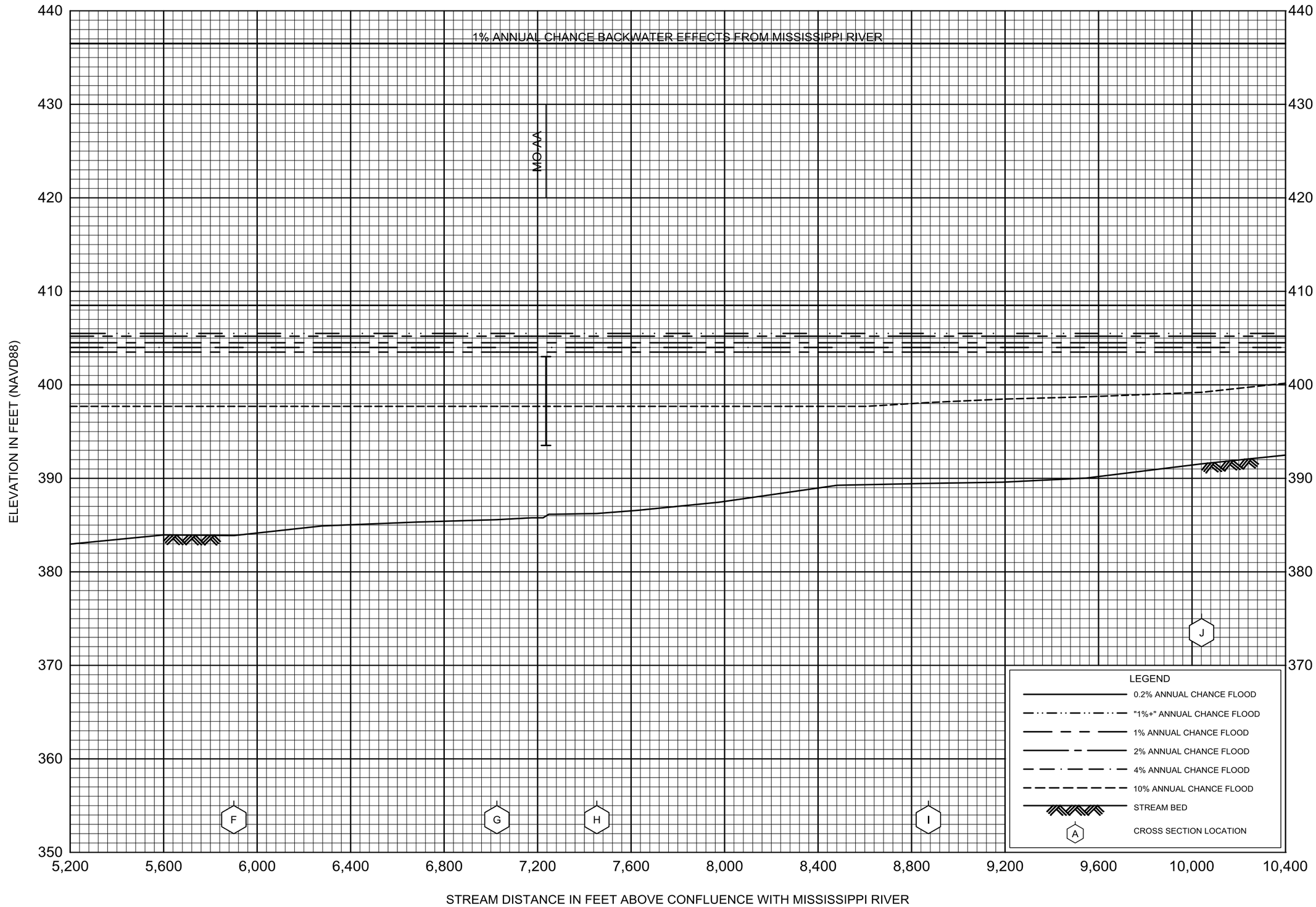

FLOOD PROFILES

MUDDY CREEK SOUTH

FEDERAL EMERGENCY MANAGEMENT AGENCY

JEFFERSON COUNTY, MO

AND INCORPORATED AREAS

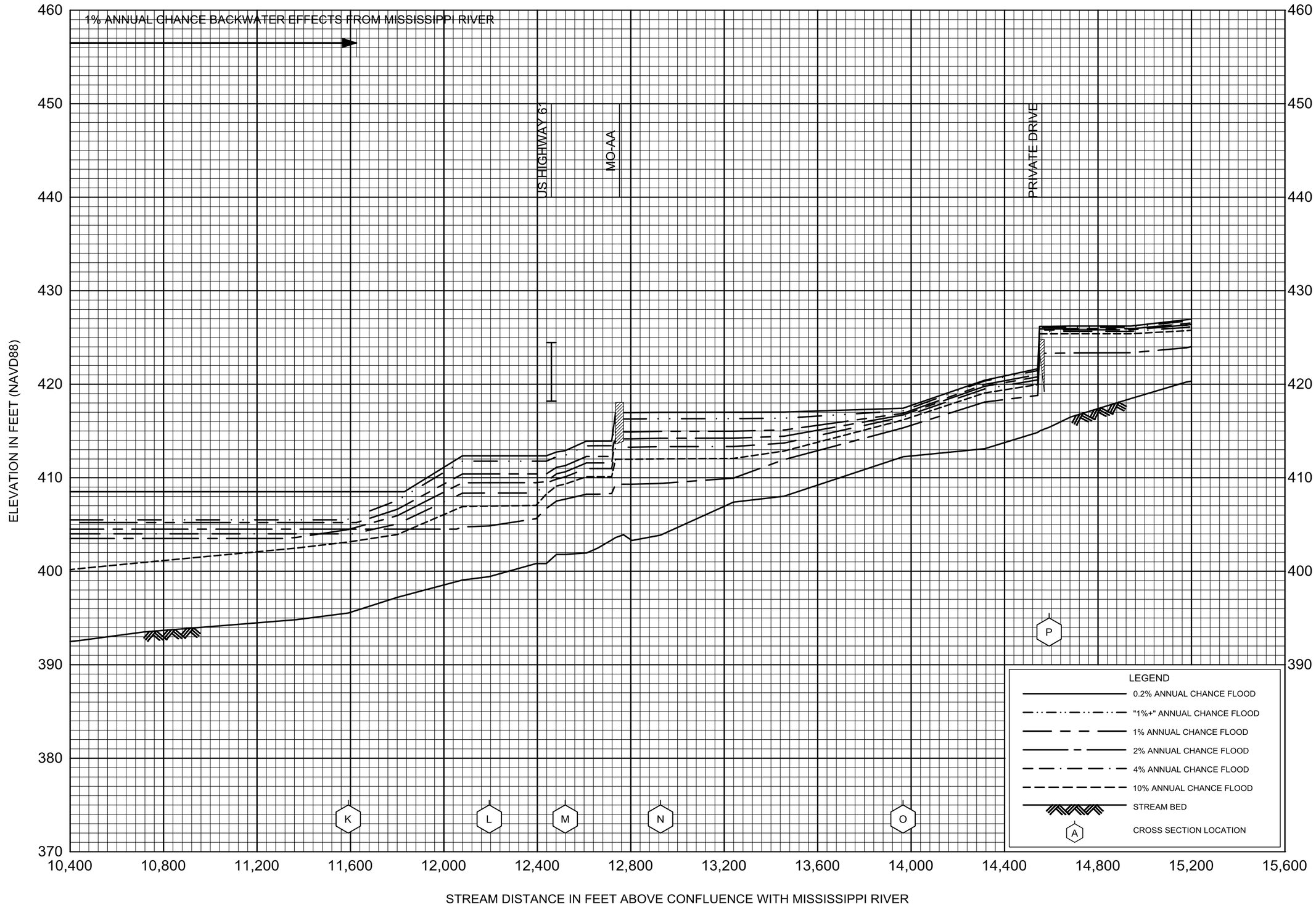

FLOOD PROFILES

MUDDY CREEK SOUTH

FEDERAL EMERGENCY MANAGEMENT AGENCY

JEFFERSON COUNTY, MO

AND INCORPORATED AREAS

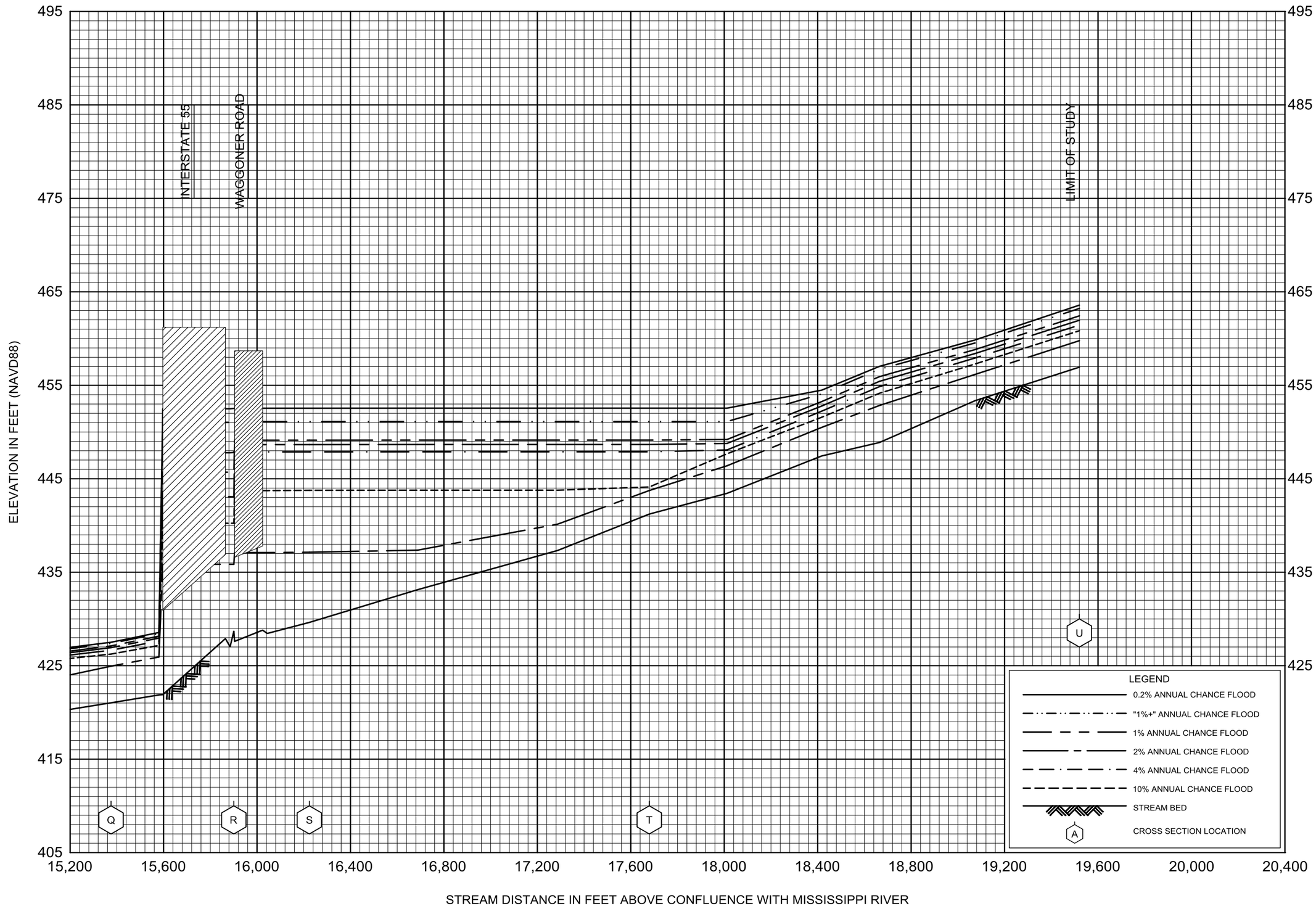

FLOOD PROFILES

MUDDY CREEK SOUTH

FEDERAL EMERGENCY MANAGEMENT AGENCY

JEFFERSON COUNTY, MO

AND INCORPORATED AREAS

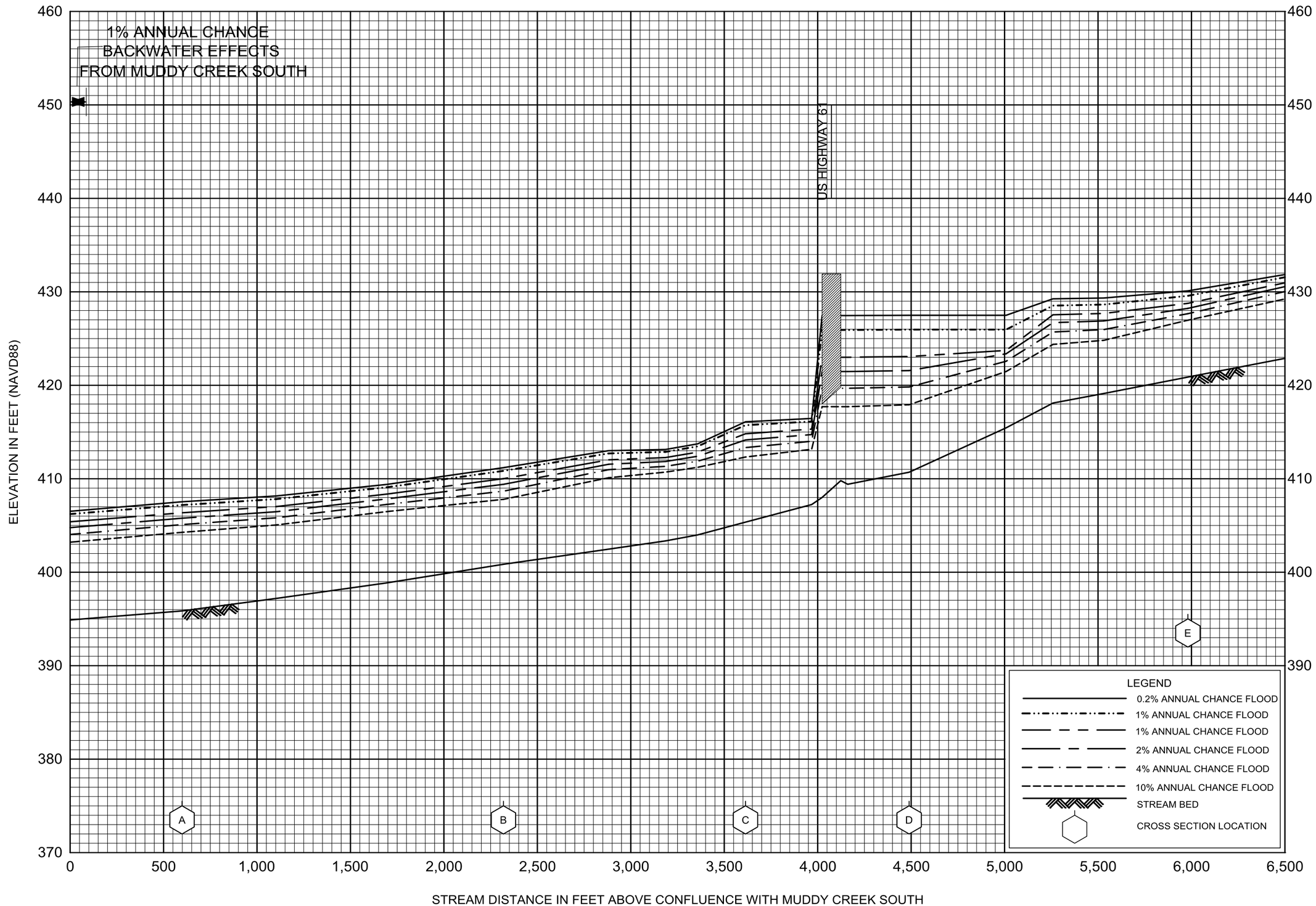

FLOOD PROFILES

MUDDY CREEK SOUTH TIBUTARY 1

FEDERAL EMERGENCY MANAGEMENT AGENCY

JEFFERSON COUNTY, MO

AND INCORPORATED AREA

209P

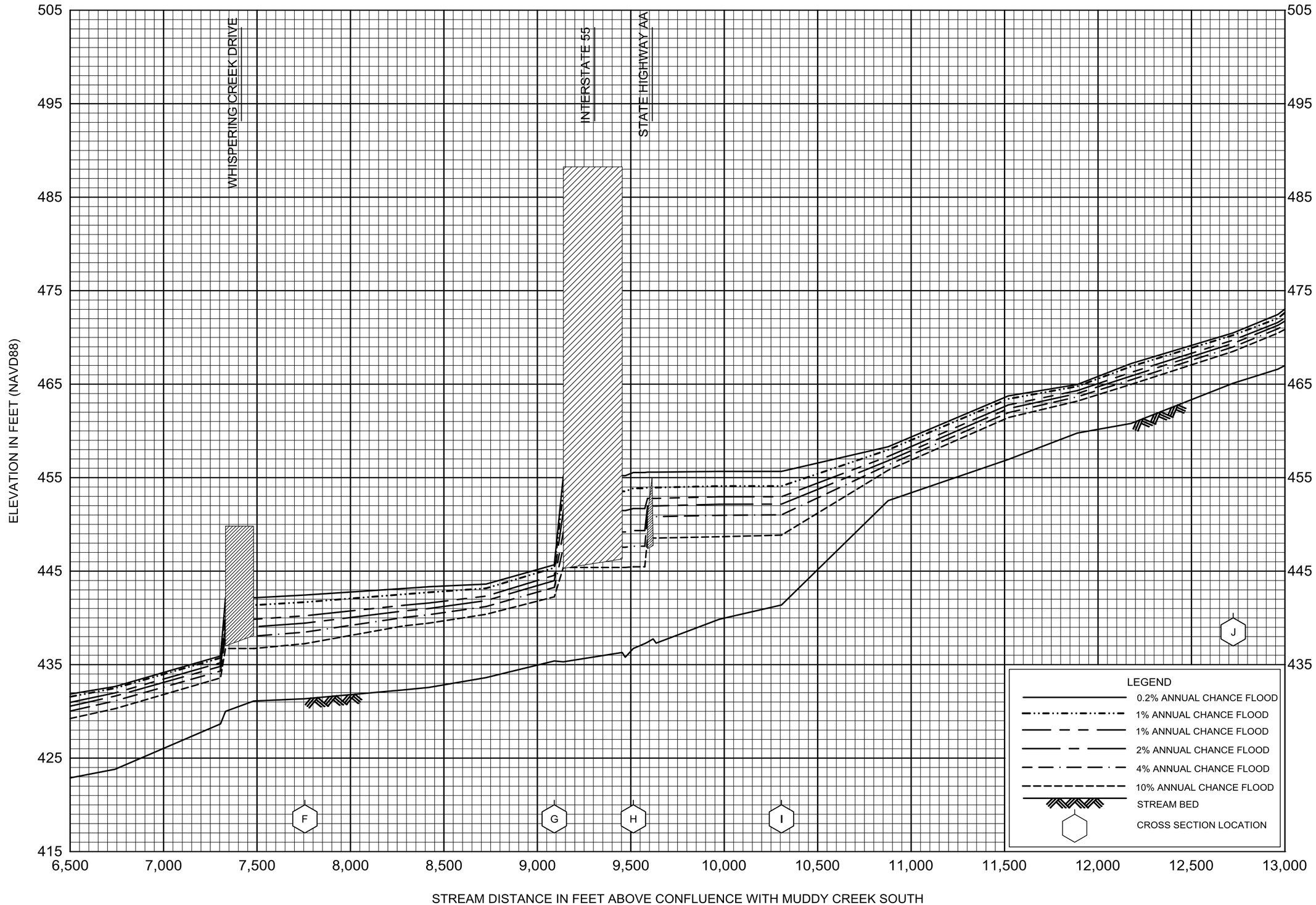

FLOOD PROFILES

MUDDY CREEK SOUTH TIBUTARY 1

FEDERAL EMERGENCY MANAGEMENT AGENCY

JEFFERSON COUNTY, MO

AND INCORPORATED AREA

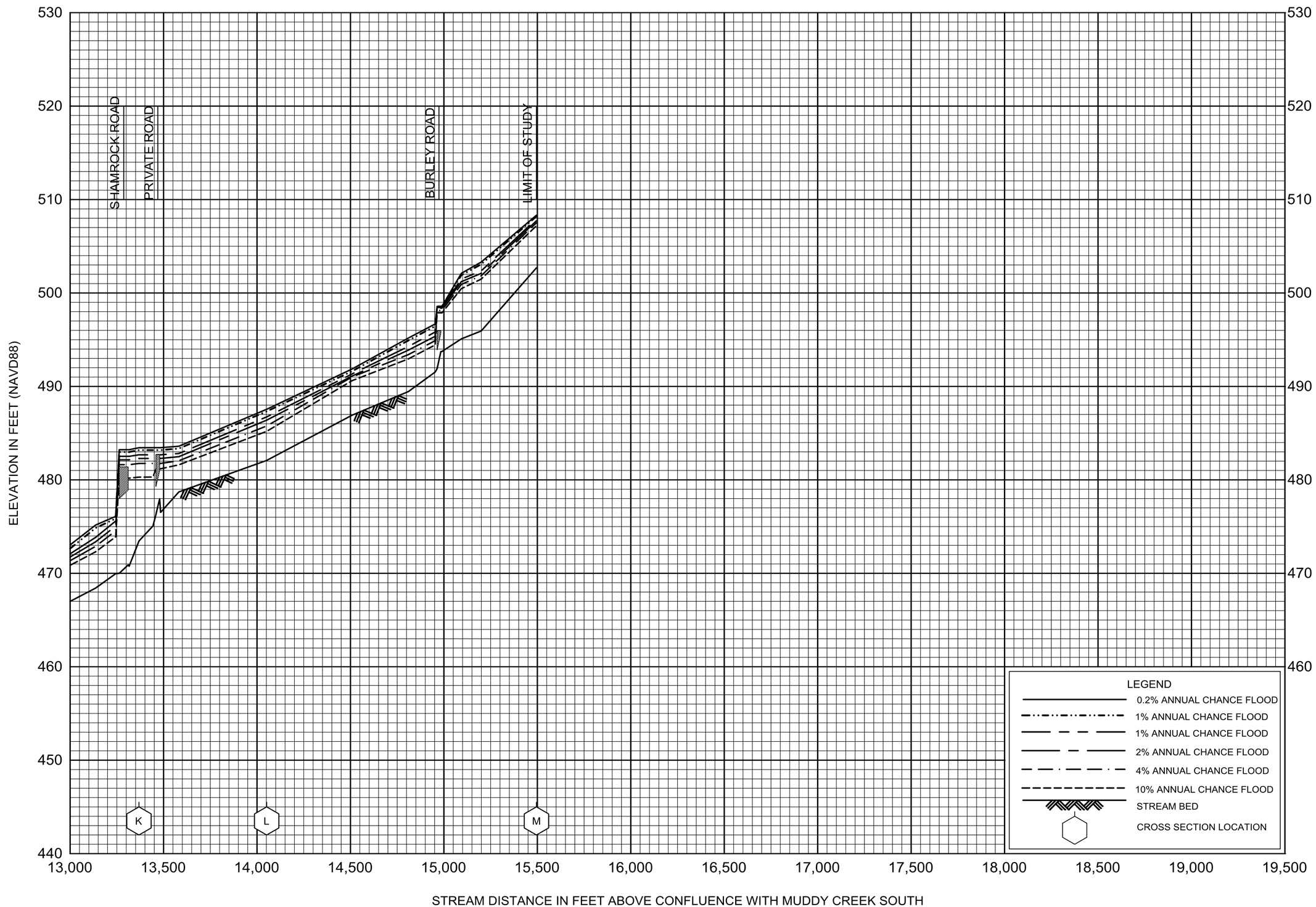

FLOOD PROFILES

MUDDY CREEK SOUTH TIBUTARY 1

FEDERAL EMERGENCY MANAGEMENT AGENCY

JEFFERSON COUNTY, MO

AND INCORPORATED AREA

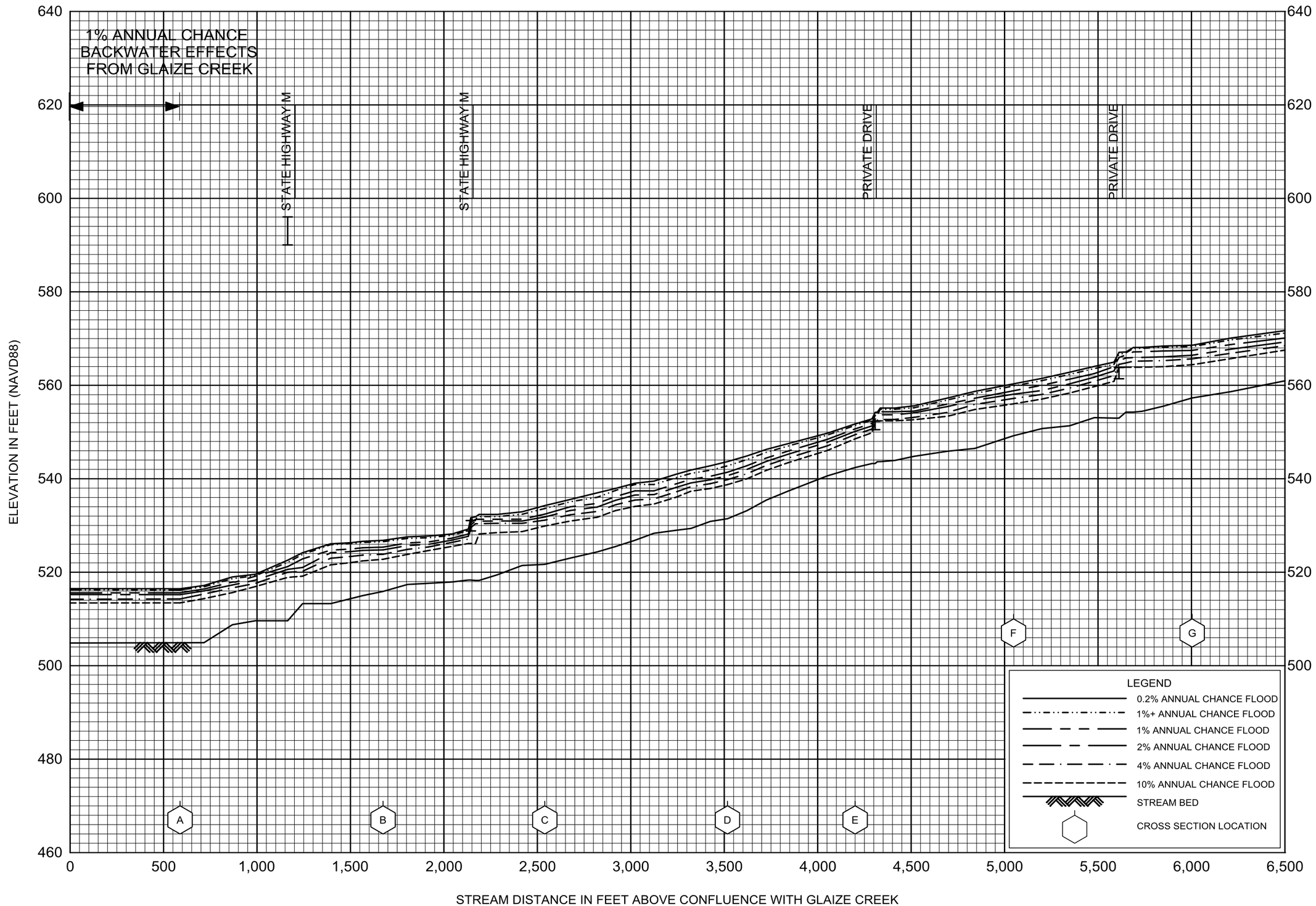

FLOOD PROFILES

OLD LEMAY FERRY ROAD TRIBUTARY

FEDERAL EMERGENCY MANAGEMENT AGENCY

JEFFERSON COUNTY, MO

AND INCORPORATED AREAS

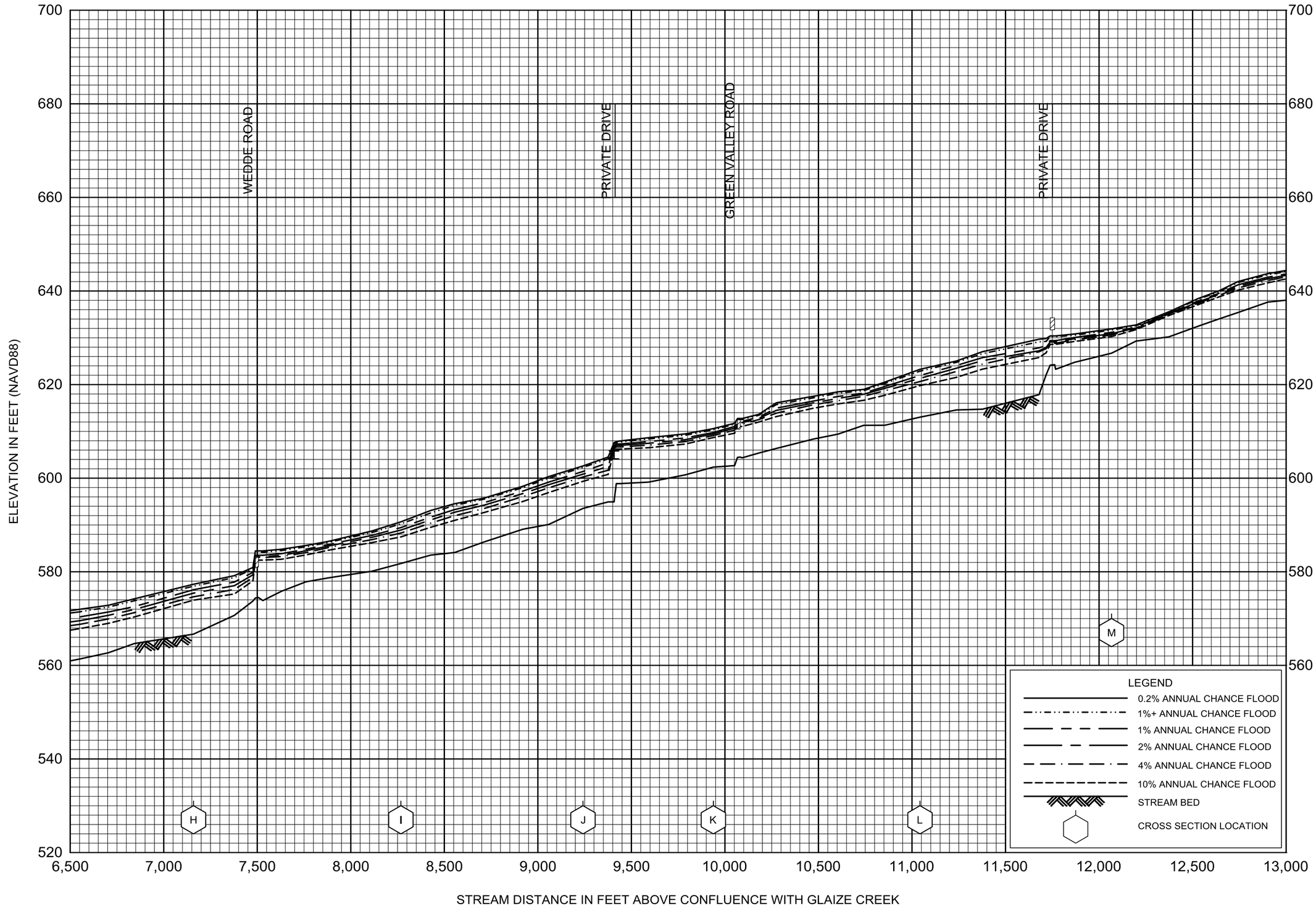

FLOOD PROFILES

OLD LEMAY FERRY ROAD TRIBUTARY

FEDERAL EMERGENCY MANAGEMENT AGENCY

JEFFERSON COUNTY, MO

AND INCORPORATED AREAS

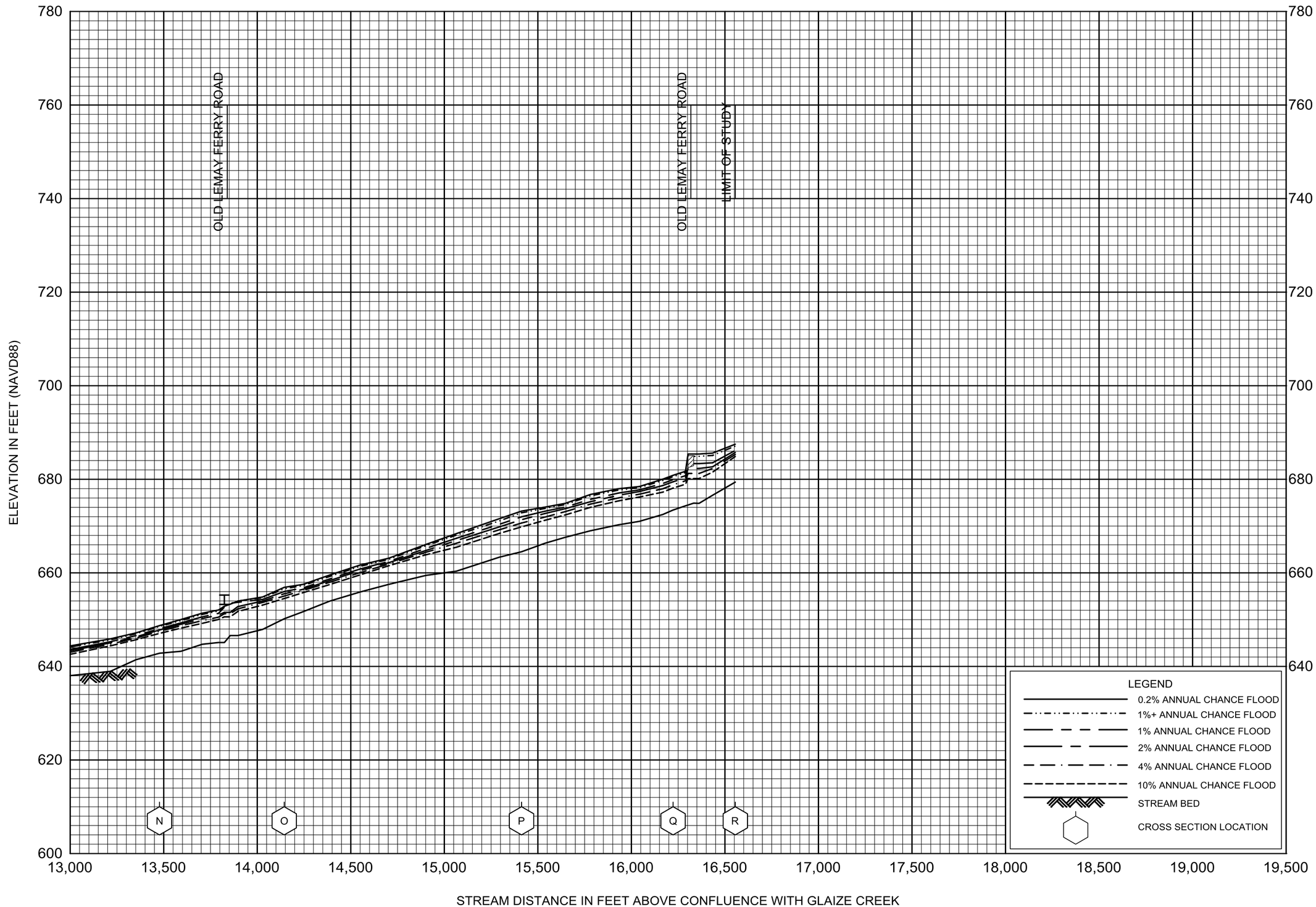

FLOOD PROFILES

OLD LEMAY FERRY ROAD TRIBUTARY

FEDERAL EMERGENCY MANAGEMENT AGENCY

JEFFERSON COUNTY, MO

AND INCORPORATED AREAS

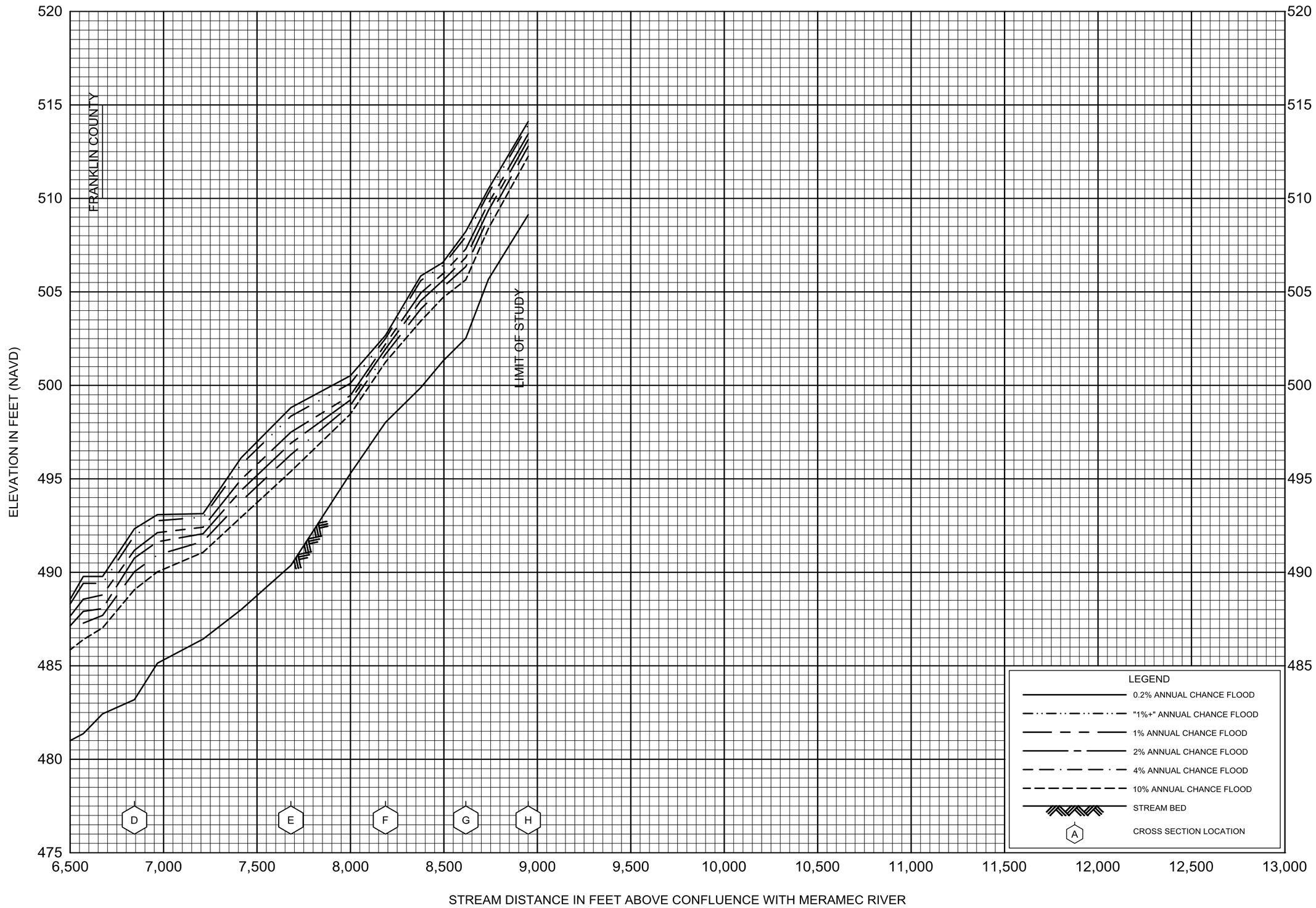

FLOOD PROFILES

PHELAN BRANCH

FEDERAL EMERGENCY MANAGEMENT AGENCY

JEFFERSON COUNTY, MO

AND INCORPORATED AREAS

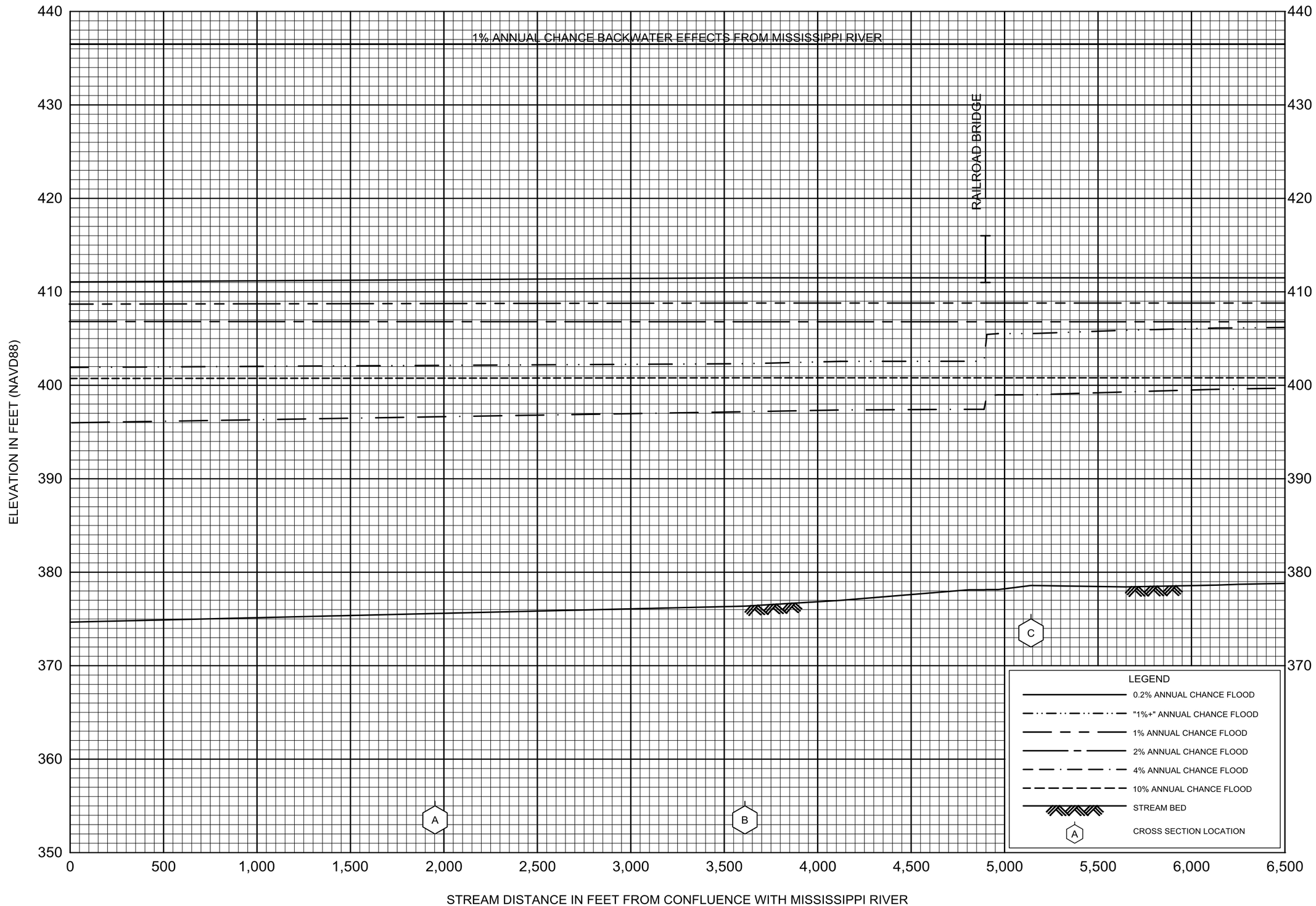

FLOOD PROFILES

PLATTIN CREEK

FEDERAL EMERGENCY MANAGEMENT AGENCY

JEFFERSON COUNTY, MO

AND INCORPORATED AREAS

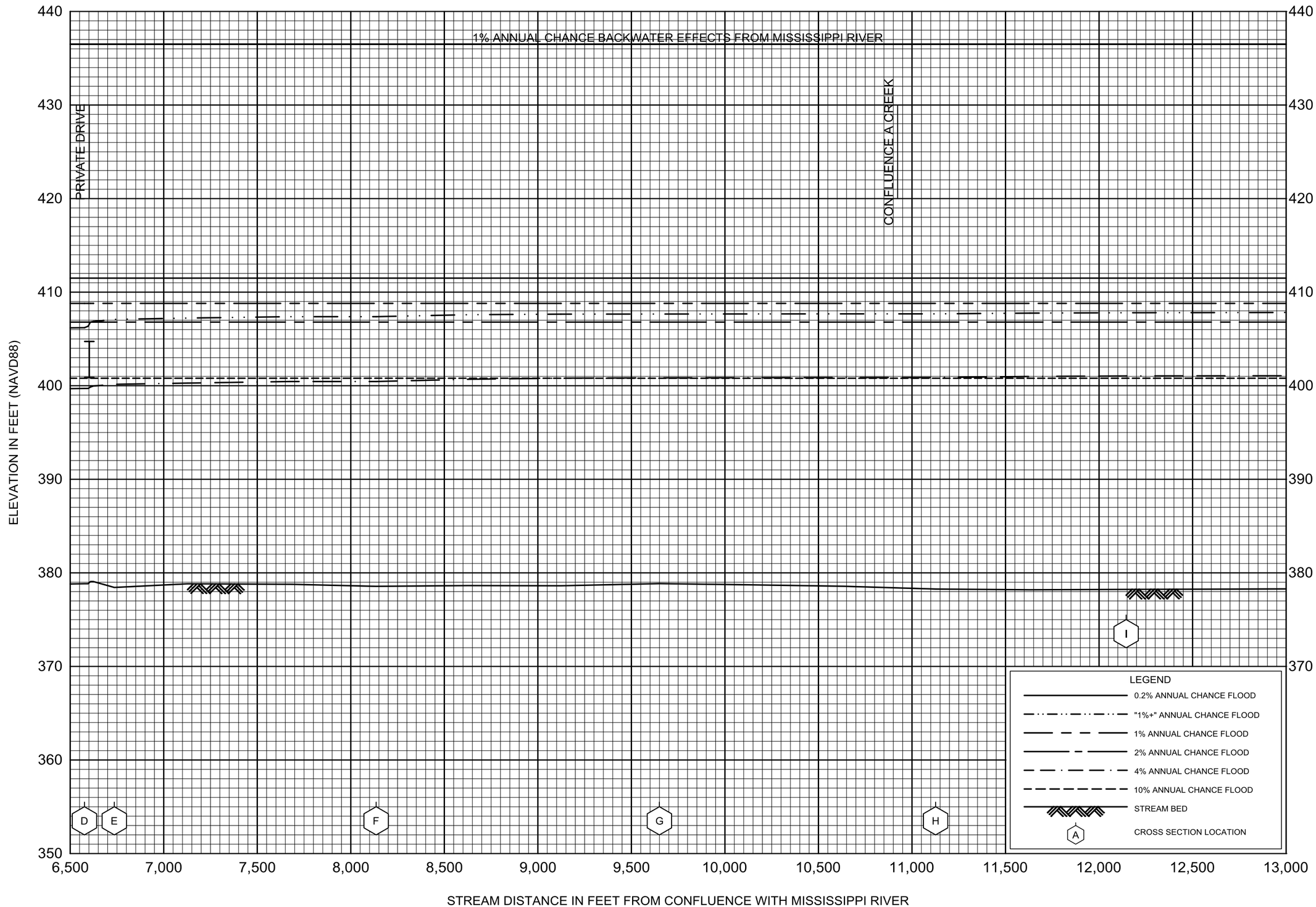

FLOOD PROFILES

PLATTIN CREEK

FEDERAL EMERGENCY MANAGEMENT AGENCY

JEFFERSON COUNTY, MO

AND INCORPORATED AREAS



FLOOD PROFILES

PLATTIN CREEK

FEDERAL EMERGENCY MANAGEMENT AGENCY

JEFFERSON COUNTY, MO

AND INCORPORATED AREAS

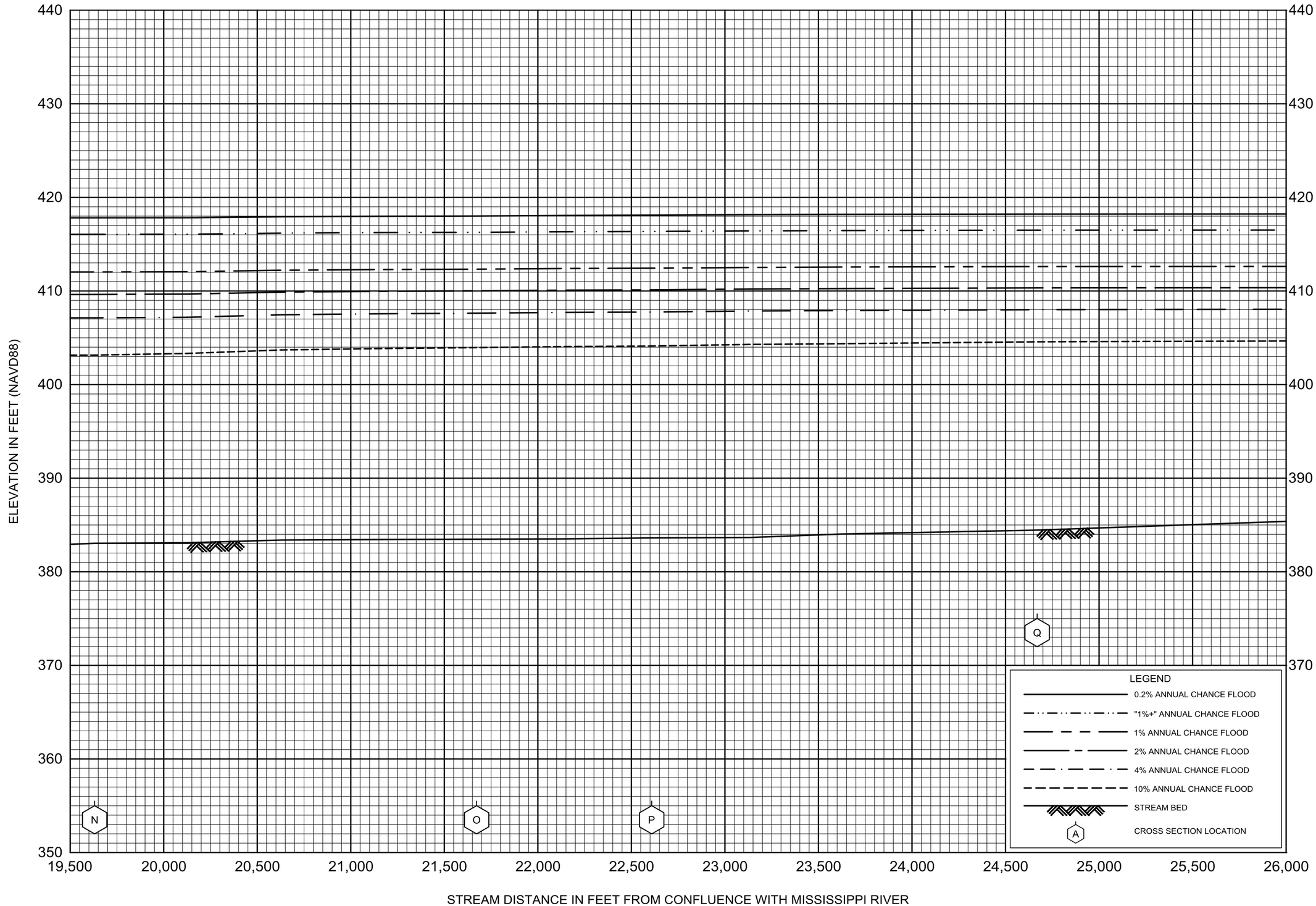

FLOOD PROFILES

PLATTIN CREEK

FEDERAL EMERGENCY MANAGEMENT AGENCY

JEFFERSON COUNTY, MO

AND INCORPORATED AREAS

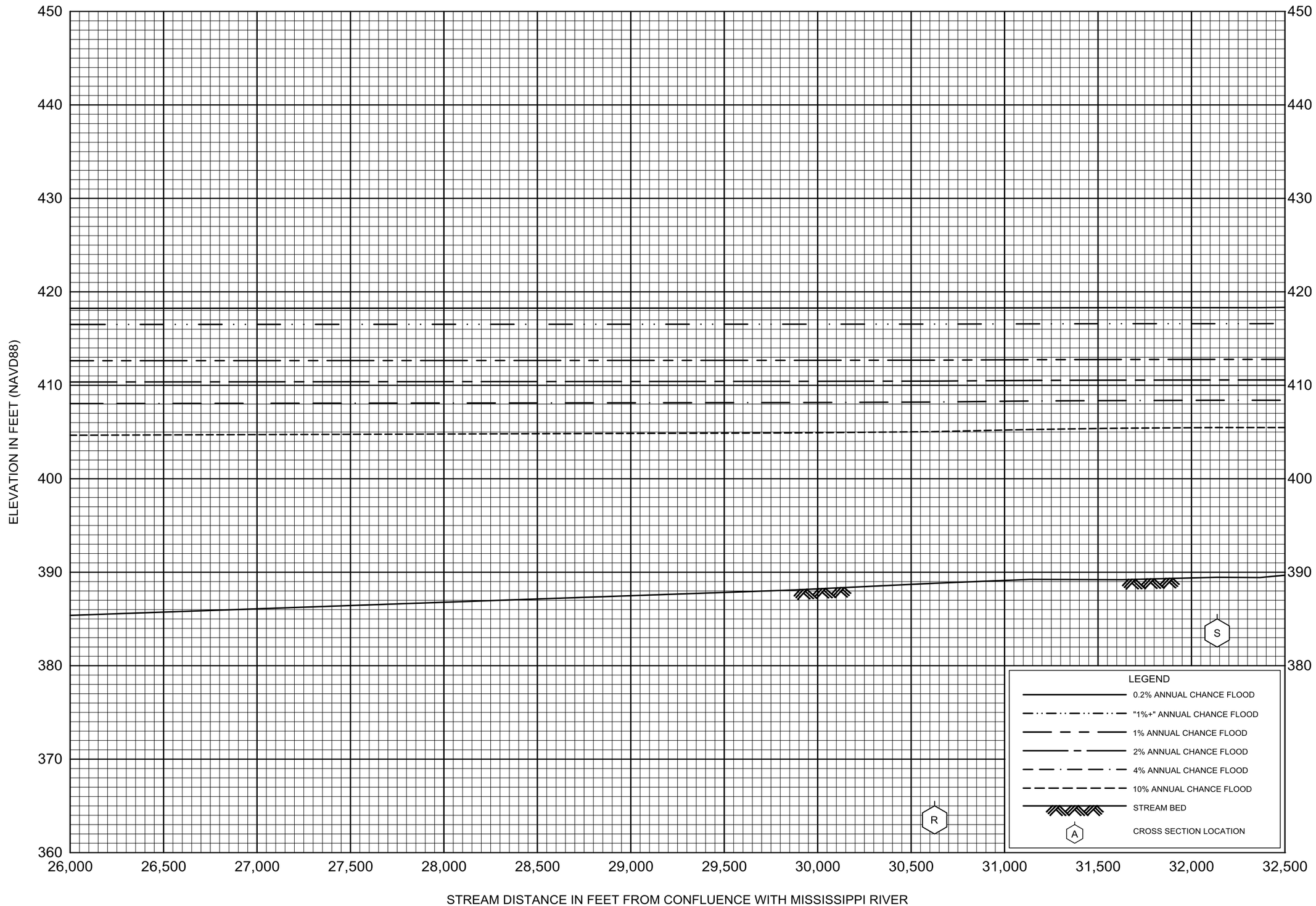

FLOOD PROFILES

PLATTIN CREEK

FEDERAL EMERGENCY MANAGEMENT AGENCY

JEFFERSON COUNTY, MO

AND INCORPORATED AREAS

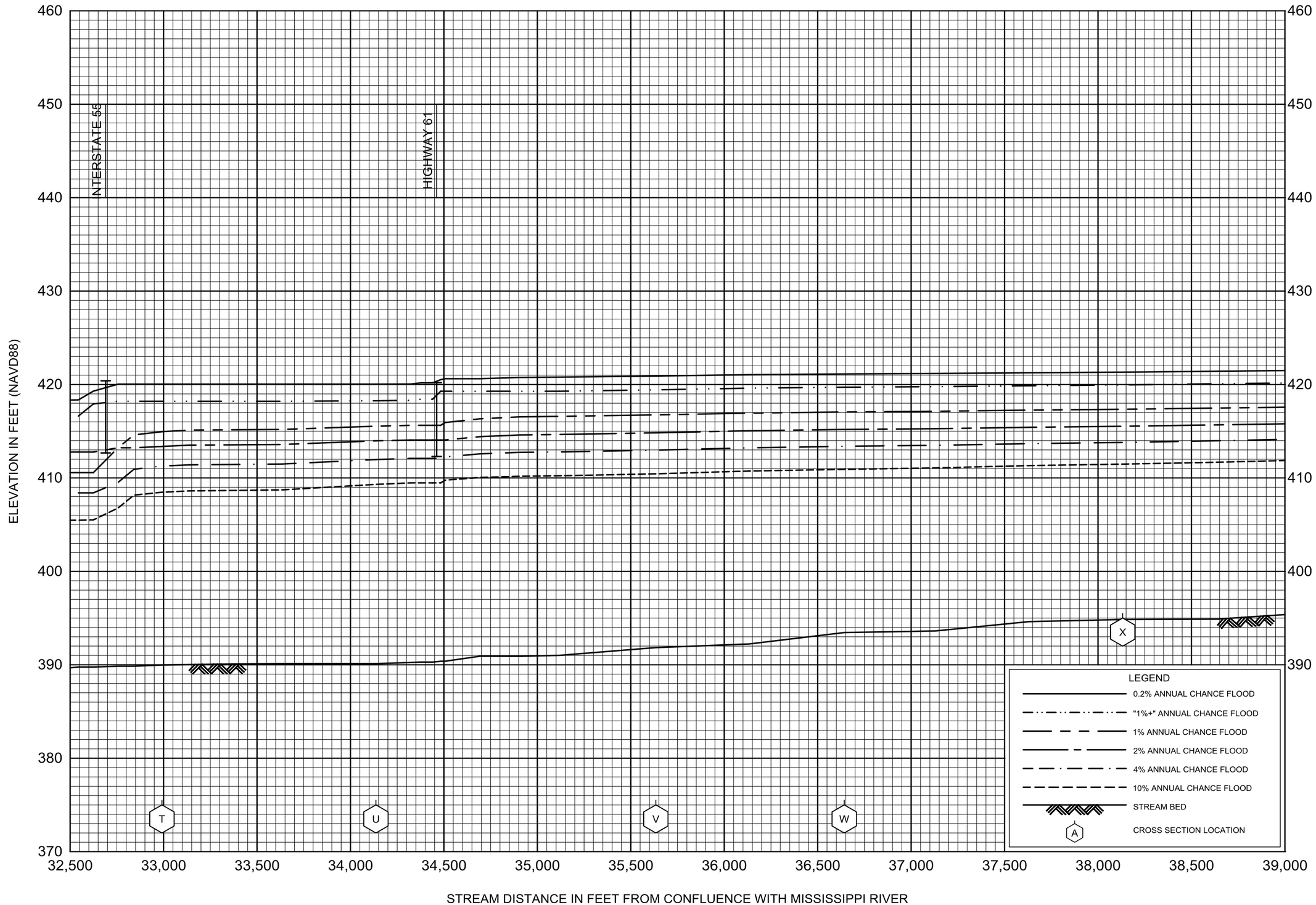

FLOOD PROFILES

PLATTIN CREEK

FEDERAL EMERGENCY MANAGEMENT AGENCY

JEFFERSON COUNTY, MO

AND INCORPORATED AREAS

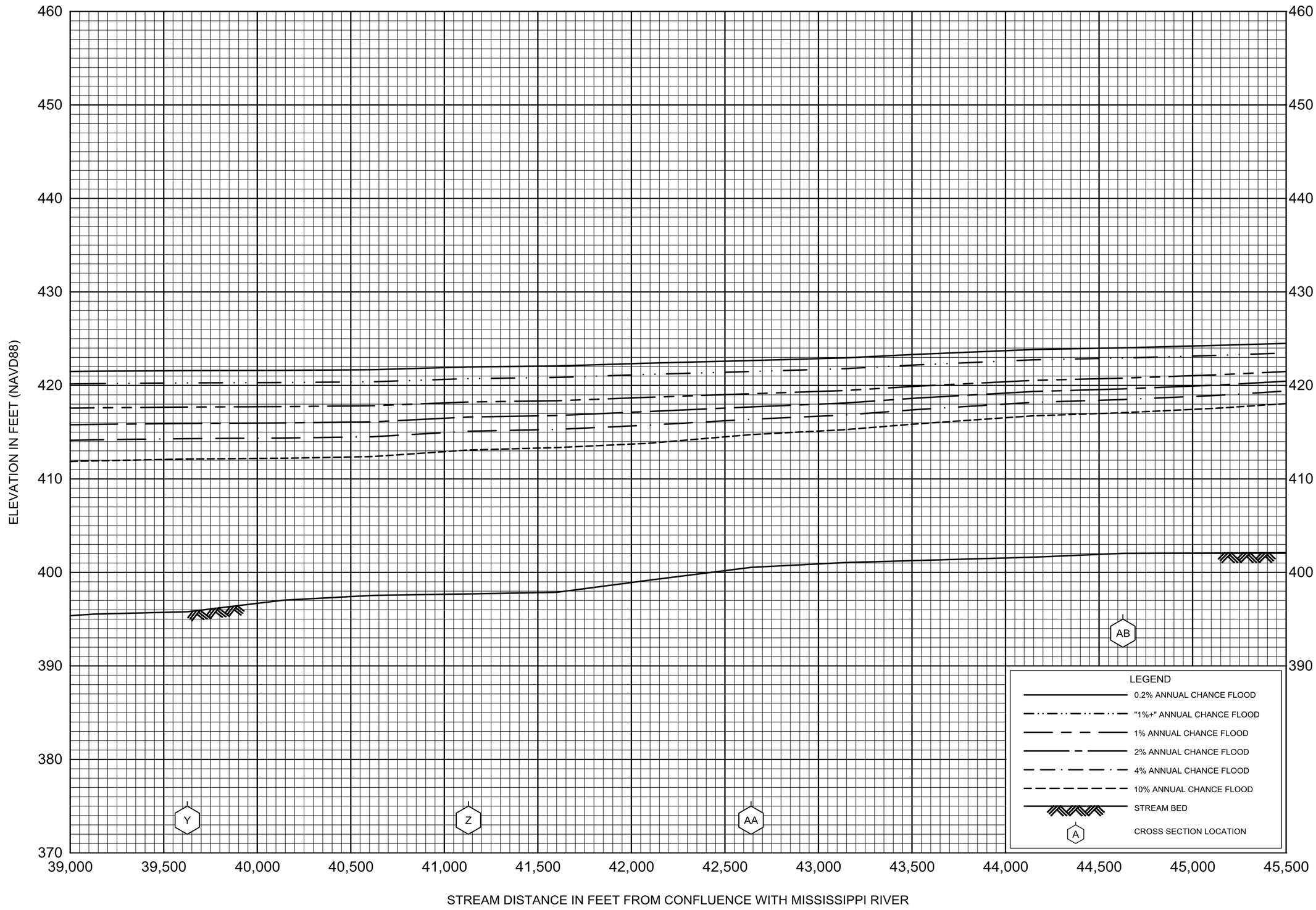

FLOOD PROFILES

PLATTIN CREEK

FEDERAL EMERGENCY MANAGEMENT AGENCY

JEFFERSON COUNTY, MO

AND INCORPORATED AREAS



FLOOD PROFILES

PLATTIN CREEK

FEDERAL EMERGENCY MANAGEMENT AGENCY

JEFFERSON COUNTY, MO

AND INCORPORATED AREAS

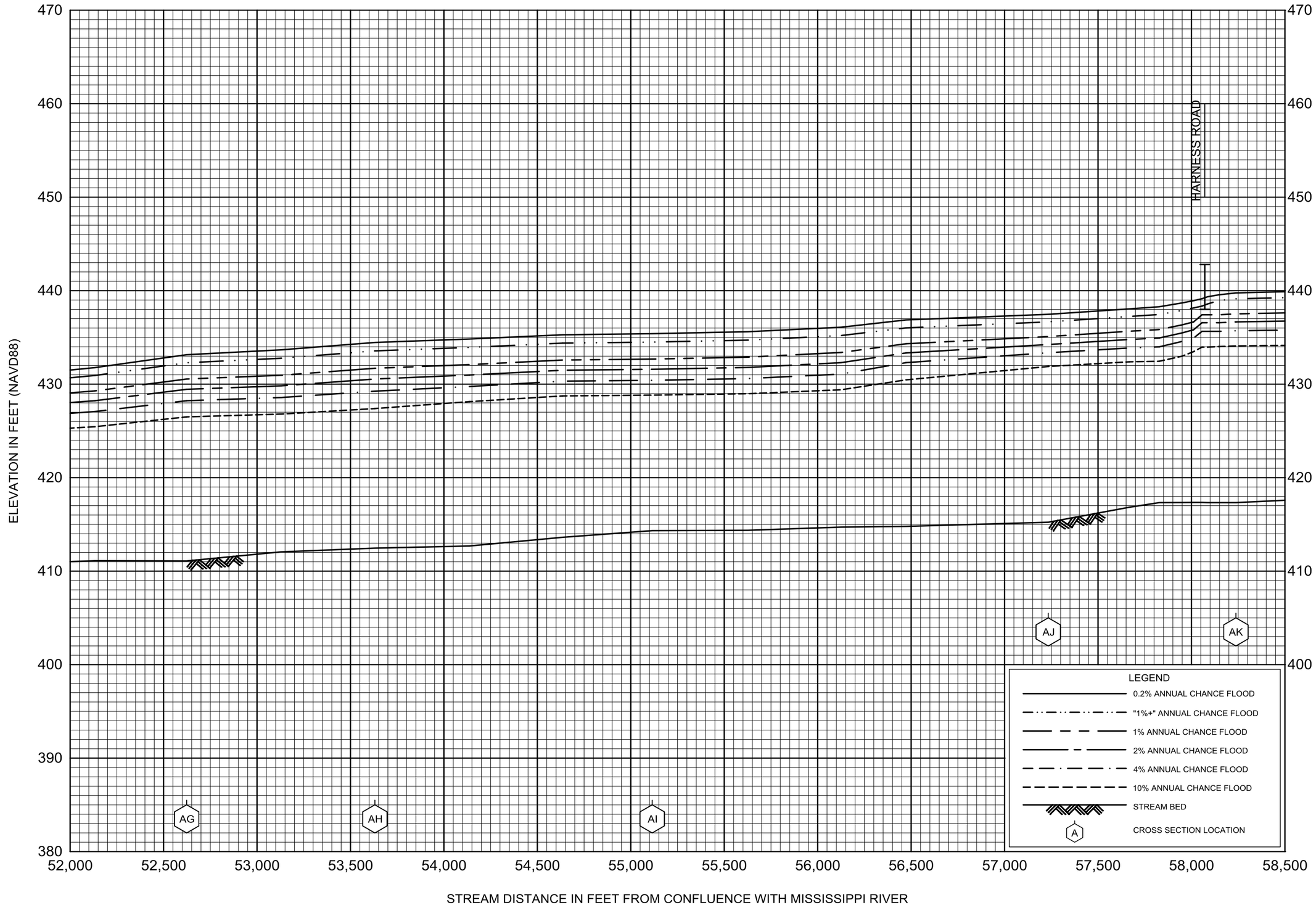

FLOOD PROFILES

PLATTIN CREEK

FEDERAL EMERGENCY MANAGEMENT AGENCY

JEFFERSON COUNTY, MO

AND INCORPORATED AREAS

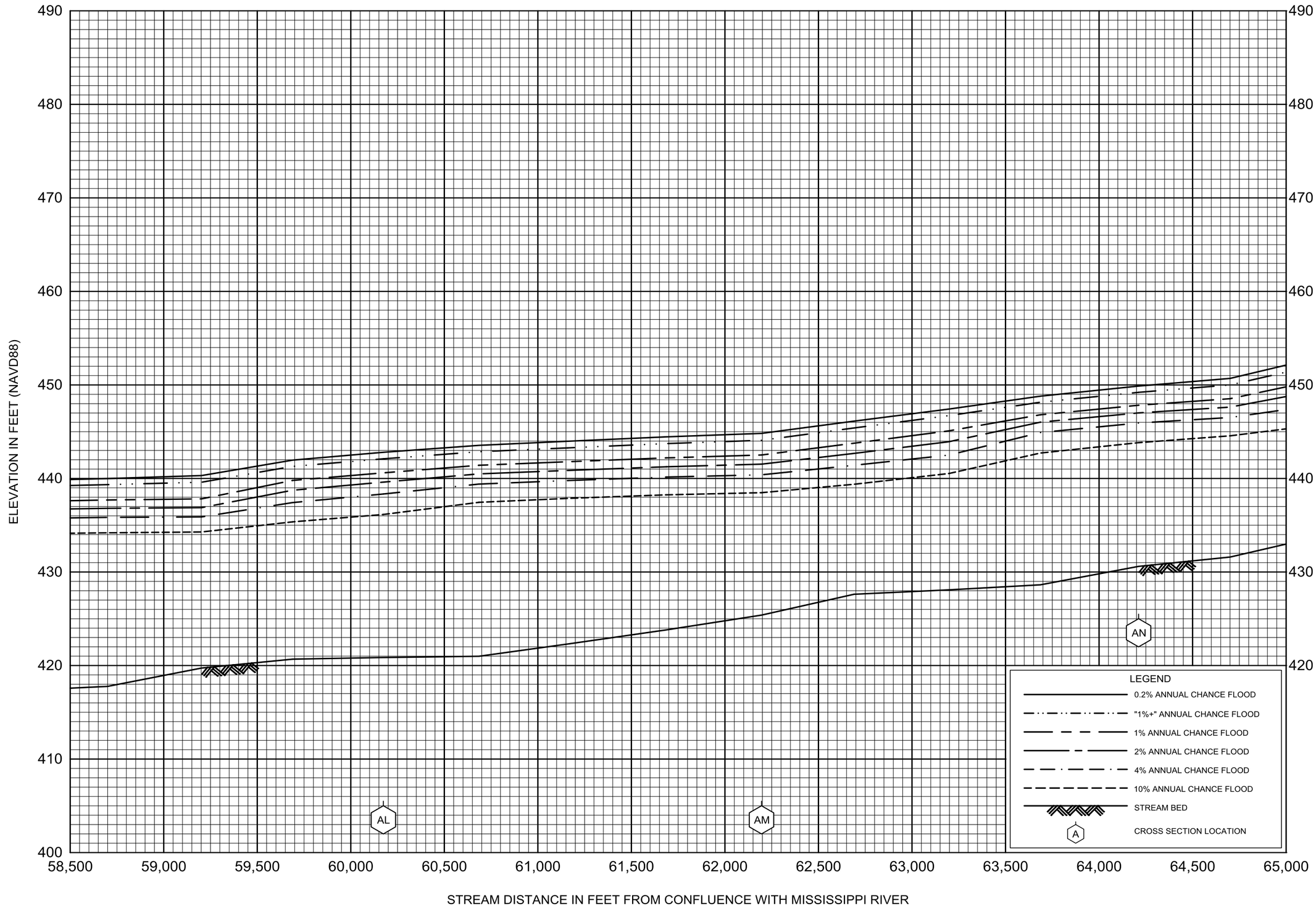

FLOOD PROFILES

PLATTIN CREEK

FEDERAL EMERGENCY MANAGEMENT AGENCY

JEFFERSON COUNTY, MO

AND INCORPORATED AREAS



FLOOD PROFILES

PLATTIN CREEK

FEDERAL EMERGENCY MANAGEMENT AGENCY

JEFFERSON COUNTY, MO

AND INCORPORATED AREAS

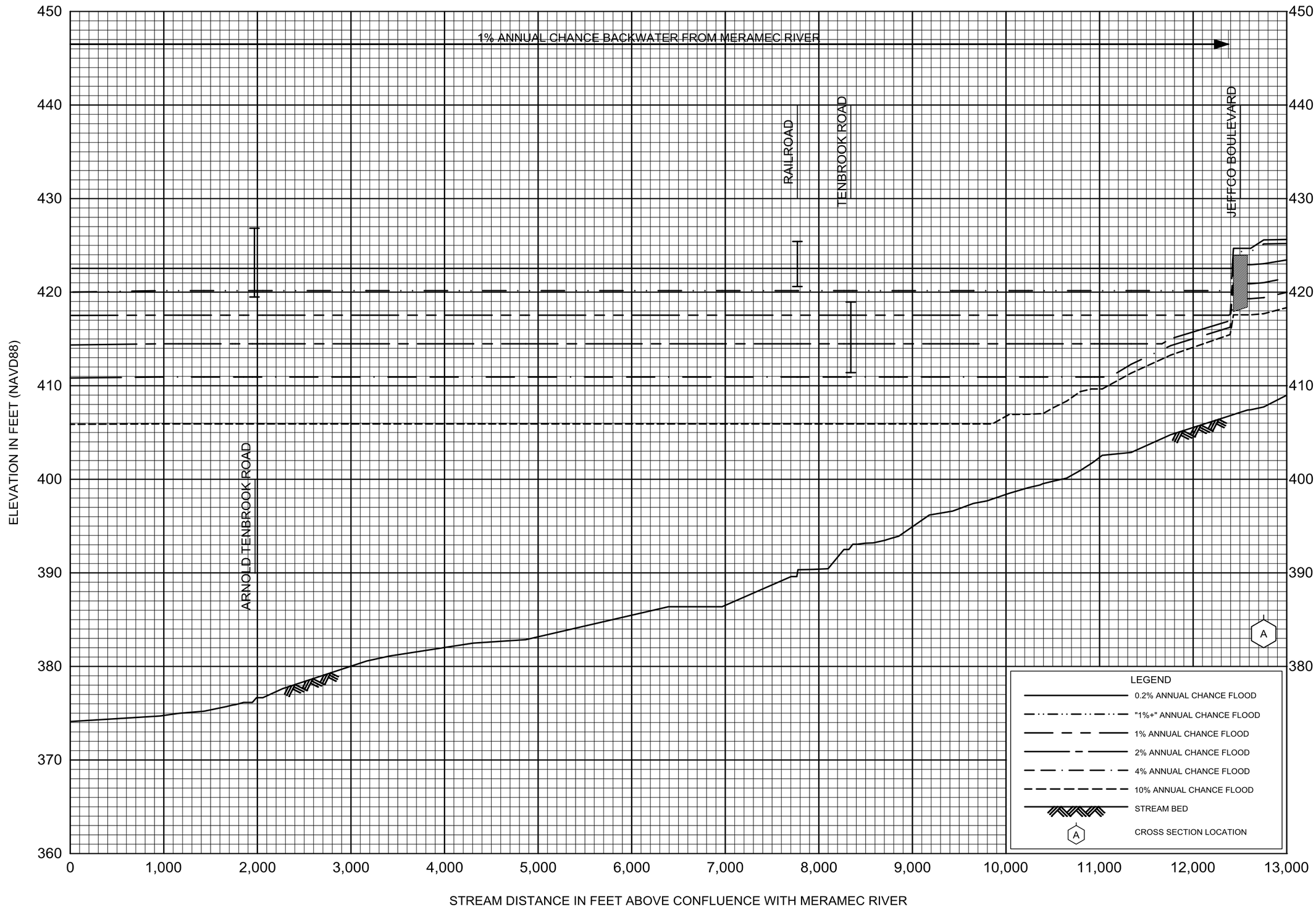

FLOOD PROFILES

POMME CREEK

FEDERAL EMERGENCY MANAGEMENT AGENCY

JEFFERSON COUNTY, MO

AND INCORPORATED AREAS

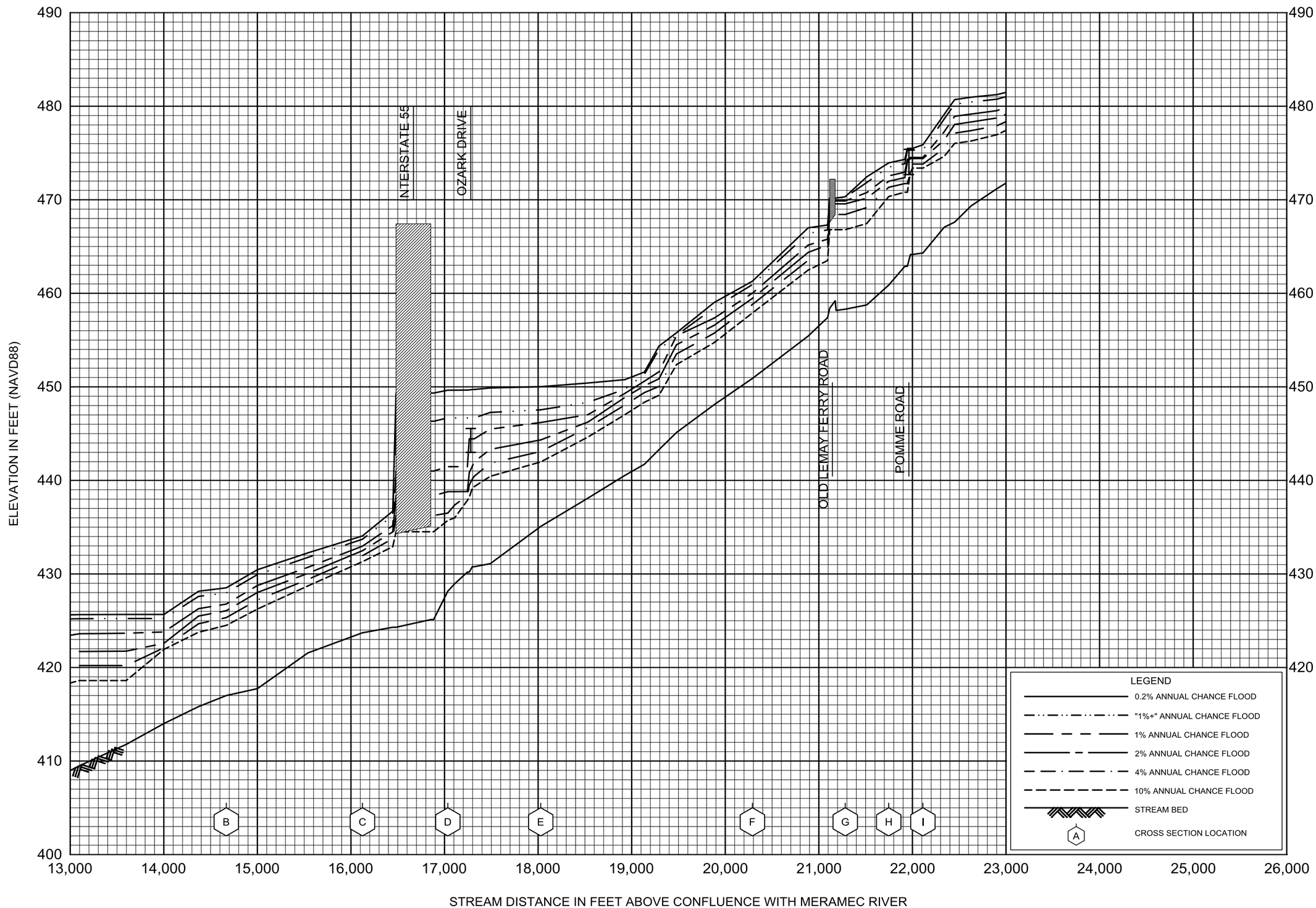

FLOOD PROFILES

POMME CREEK

FEDERAL EMERGENCY MANAGEMENT AGENCY

JEFFERSON COUNTY, MO

AND INCORPORATED AREAS

228P

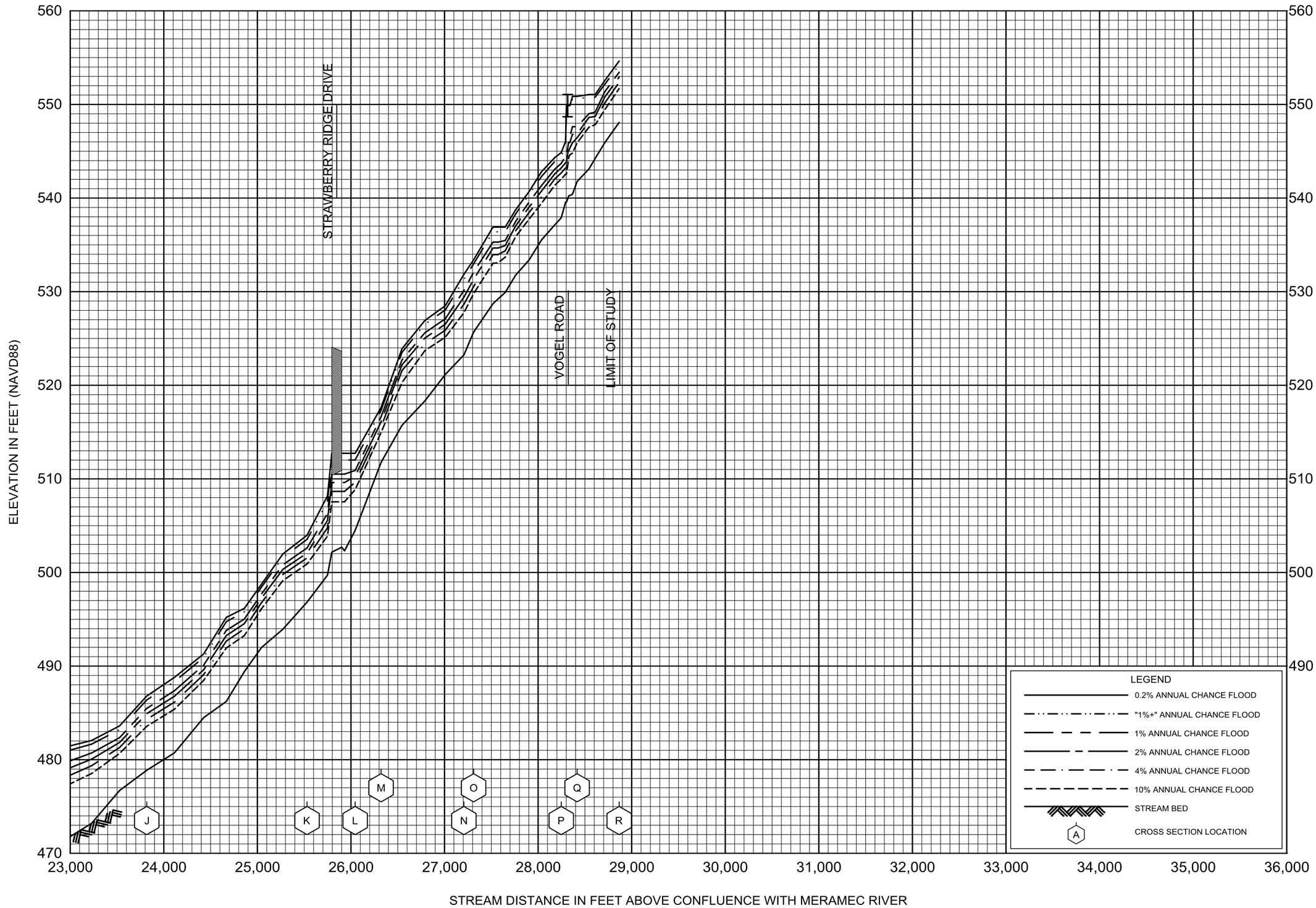

FLOOD PROFILES

POMME CREEK

FEDERAL EMERGENCY MANAGEMENT AGENCY

JEFFERSON COUNTY, MO

AND INCORPORATED AREAS

229P

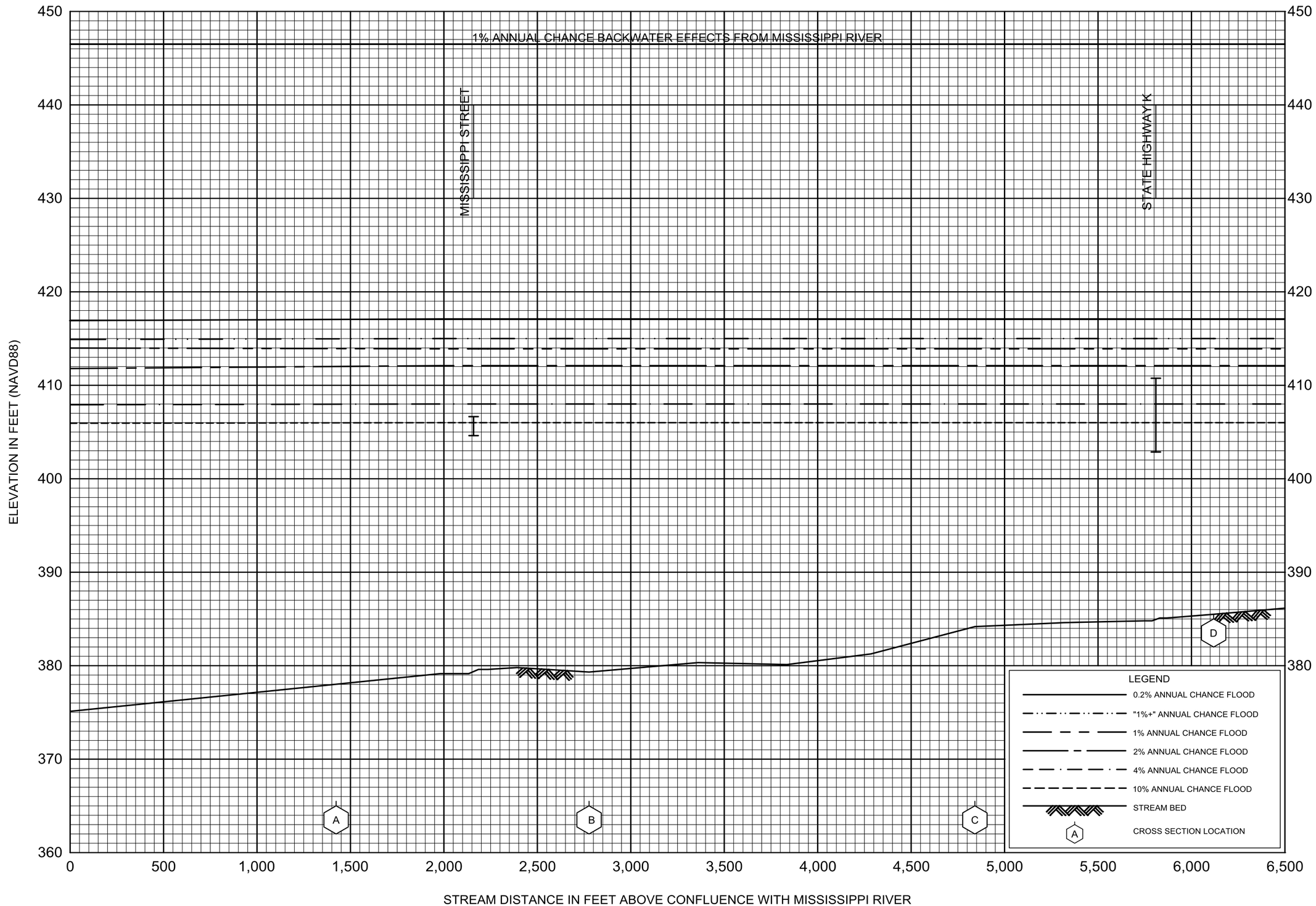

FLOOD PROFILES

ROCK CREEK

FEDERAL EMERGENCY MANAGEMENT AGENCY

JEFFERSON COUNTY, MO

AND INCORPORATED AREAS

230P

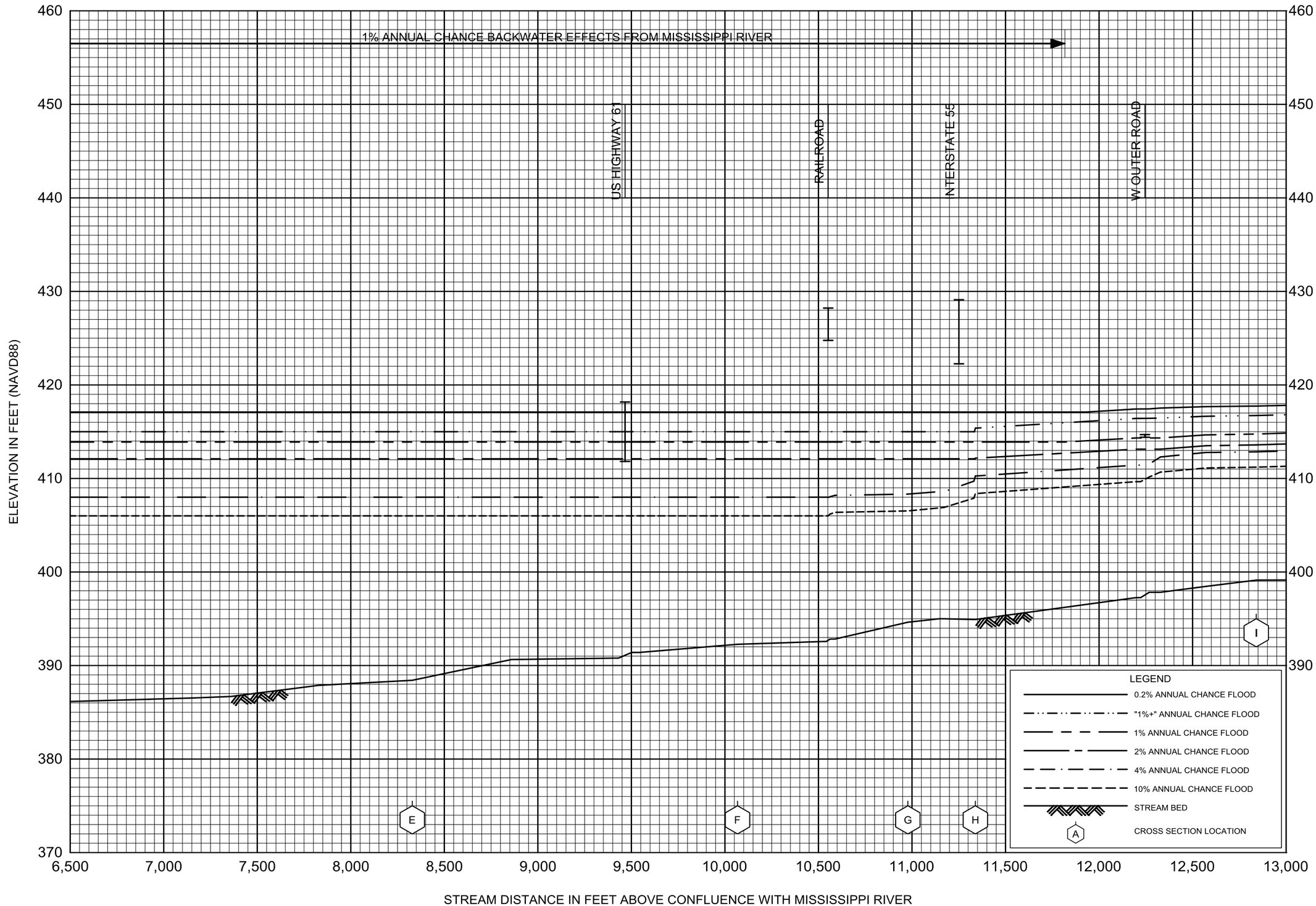

FLOOD PROFILES

ROCK CREEK

FEDERAL EMERGENCY MANAGEMENT AGENCY

JEFFERSON COUNTY, MO

AND INCORPORATED AREAS

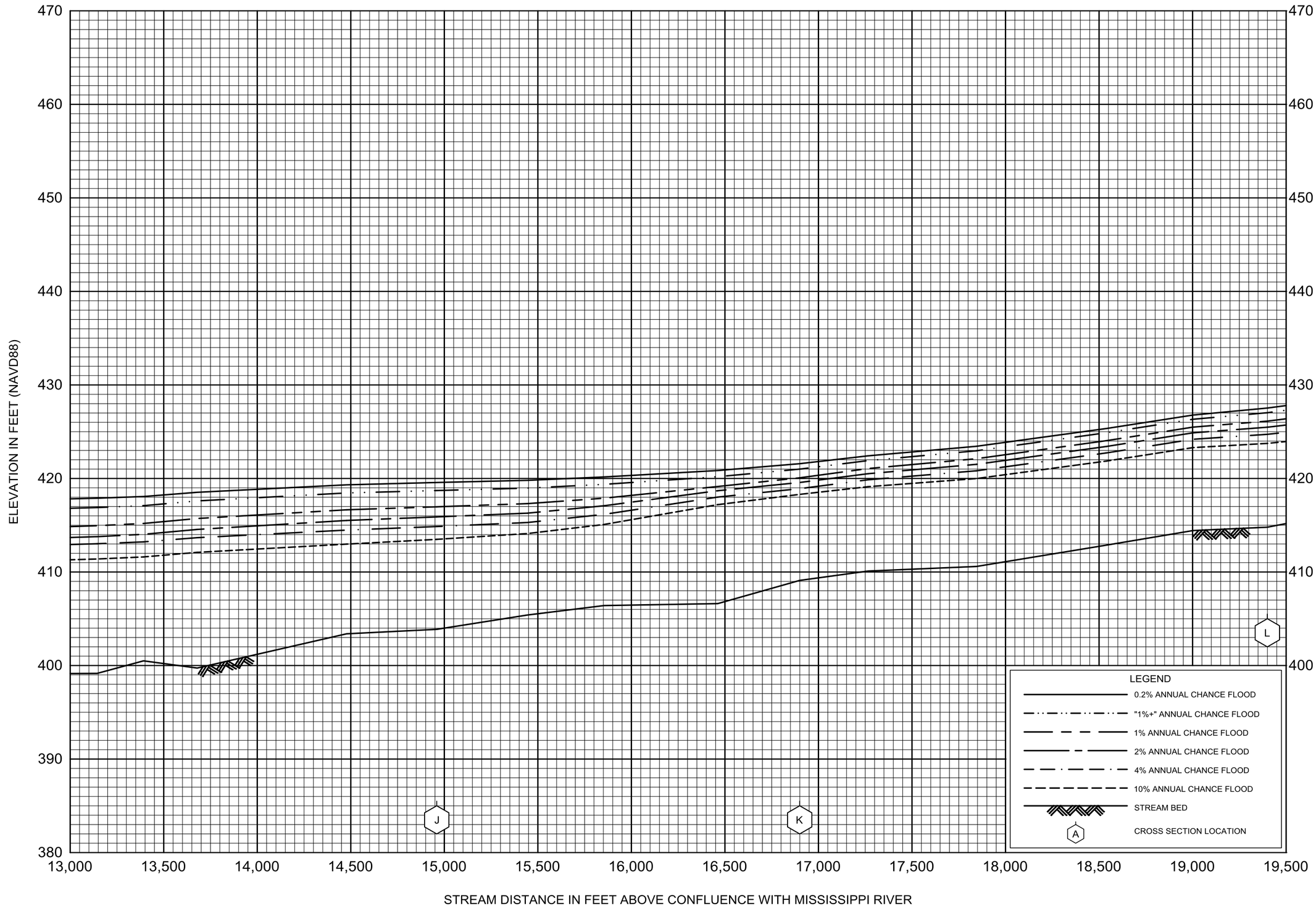

FLOOD PROFILES

ROCK CREEK

FEDERAL EMERGENCY MANAGEMENT AGENCY

JEFFERSON COUNTY, MO

AND INCORPORATED AREAS

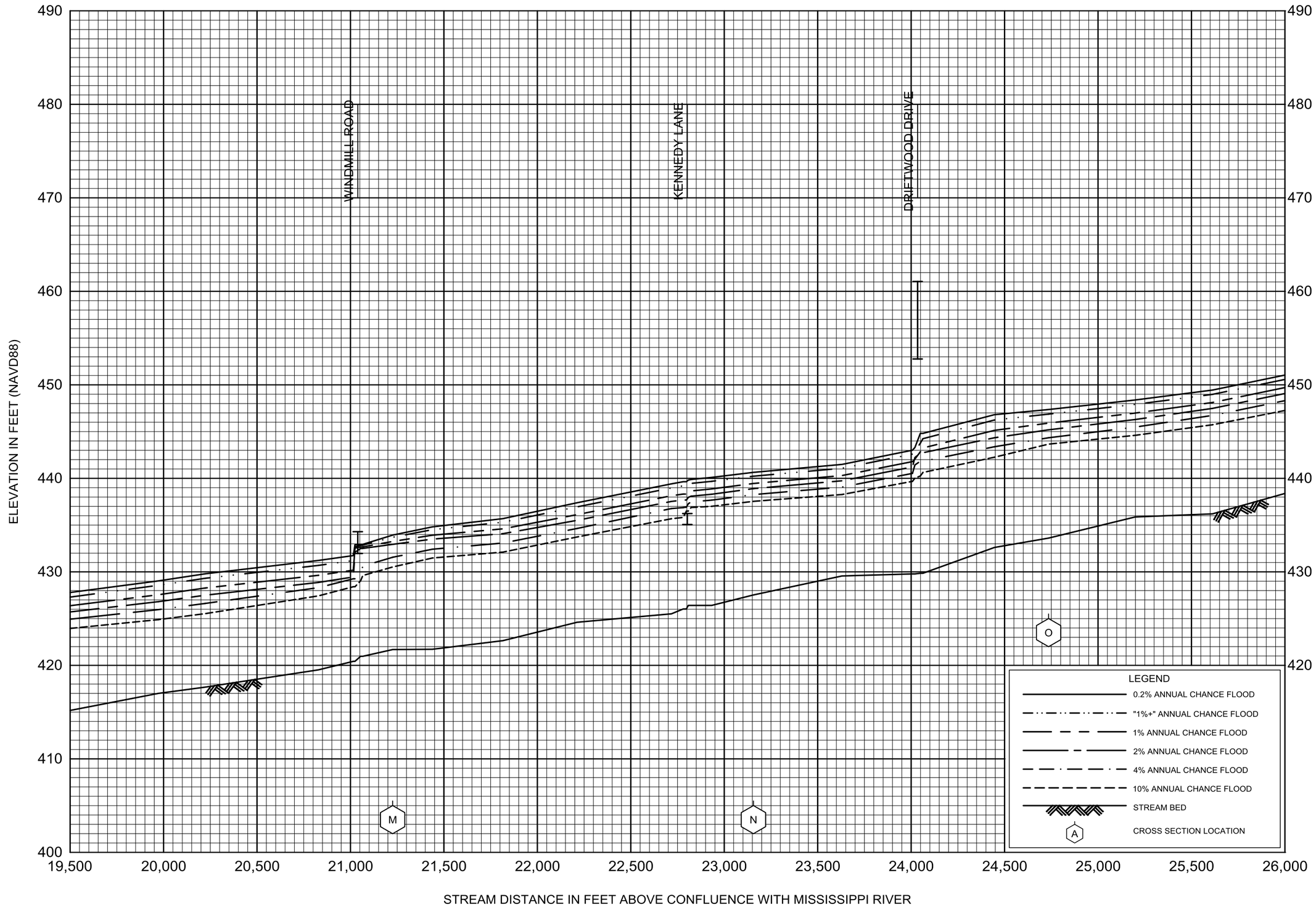

FLOOD PROFILES

ROCK CREEK

FEDERAL EMERGENCY MANAGEMENT AGENCY

JEFFERSON COUNTY, MO

AND INCORPORATED AREAS

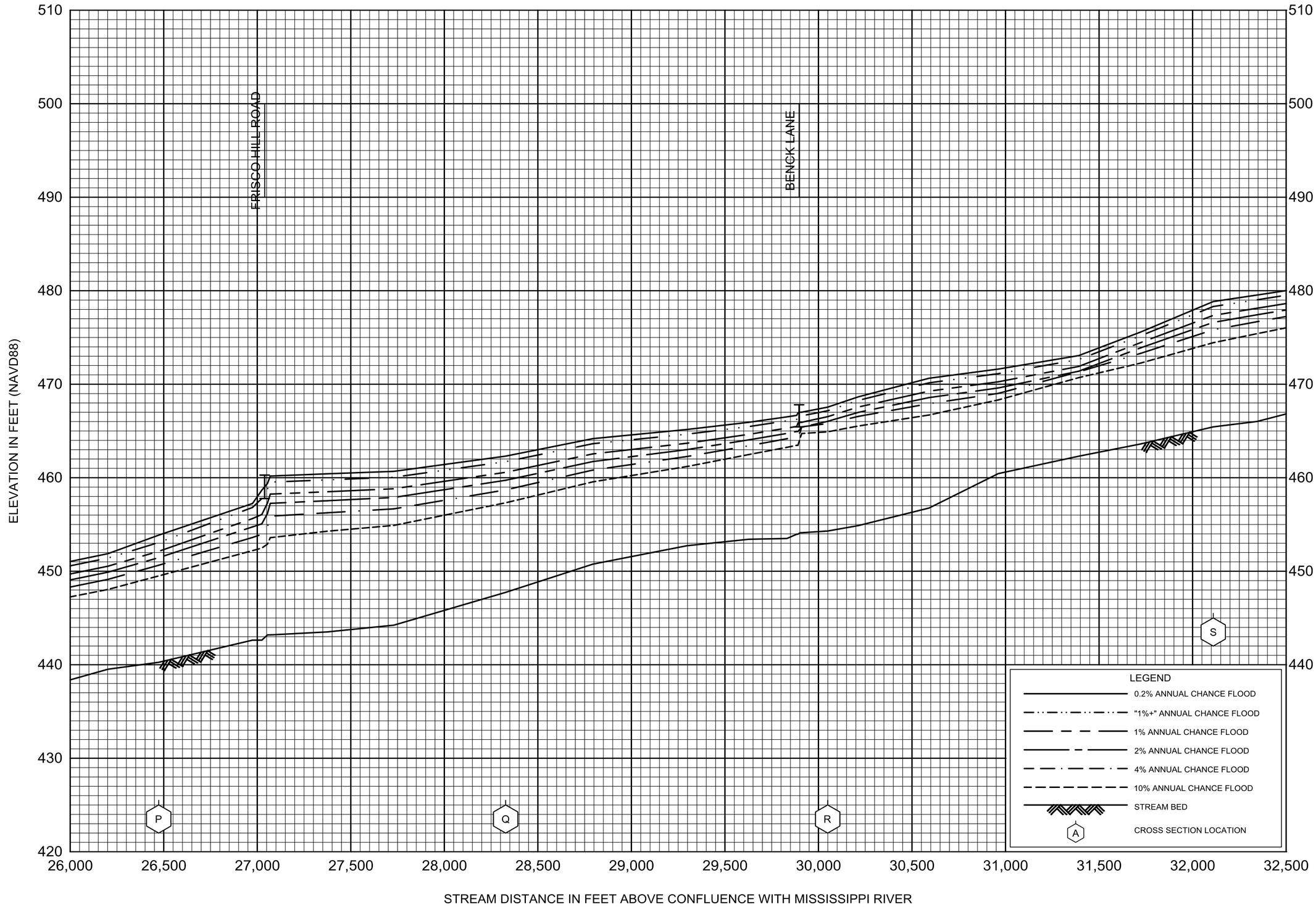

FLOOD PROFILES

ROCK CREEK

FEDERAL EMERGENCY MANAGEMENT AGENCY

JEFFERSON COUNTY, MO

AND INCORPORATED AREAS

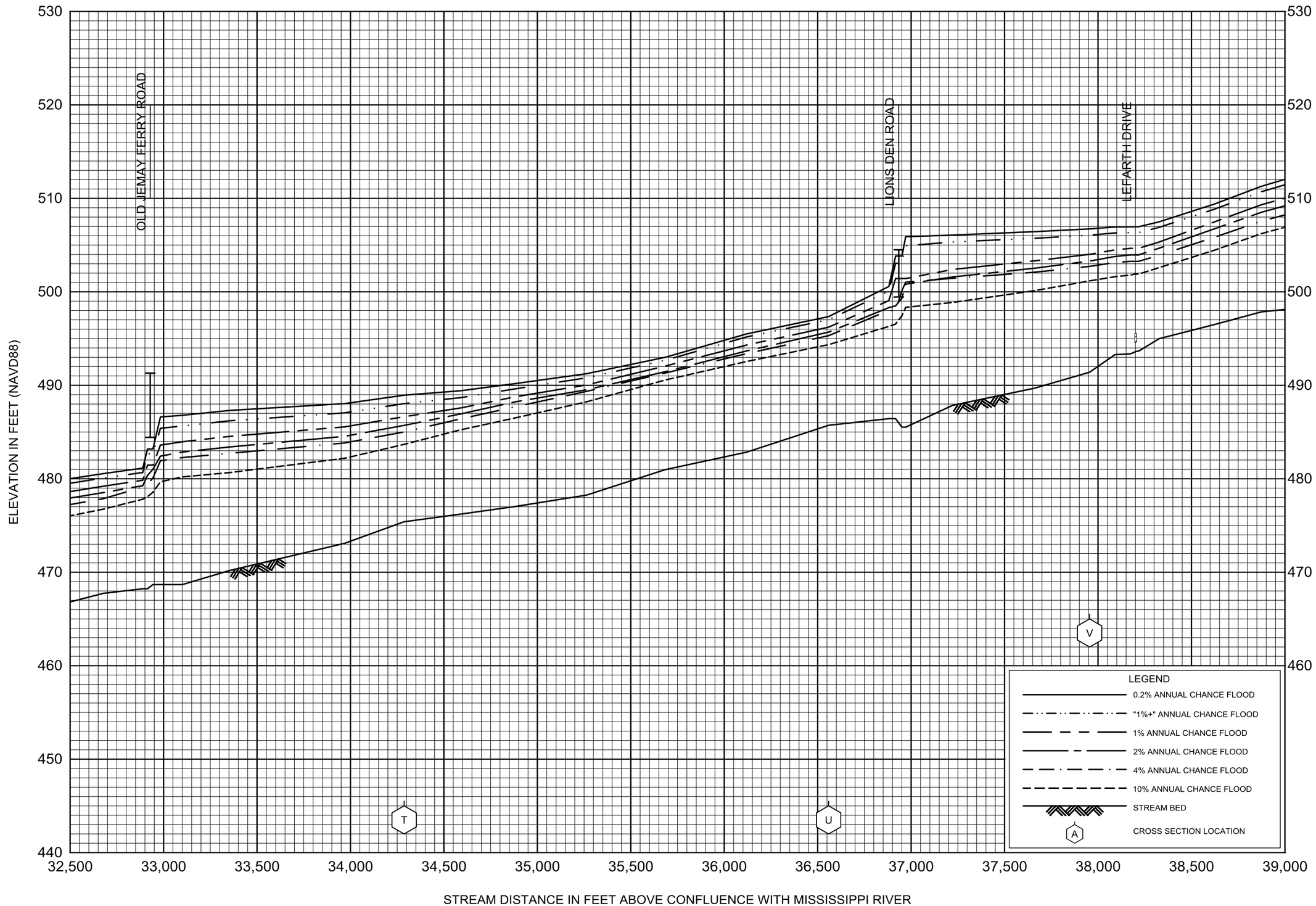

FLOOD PROFILES

ROCK CREEK

FEDERAL EMERGENCY MANAGEMENT AGENCY

JEFFERSON COUNTY, MO

AND INCORPORATED AREAS

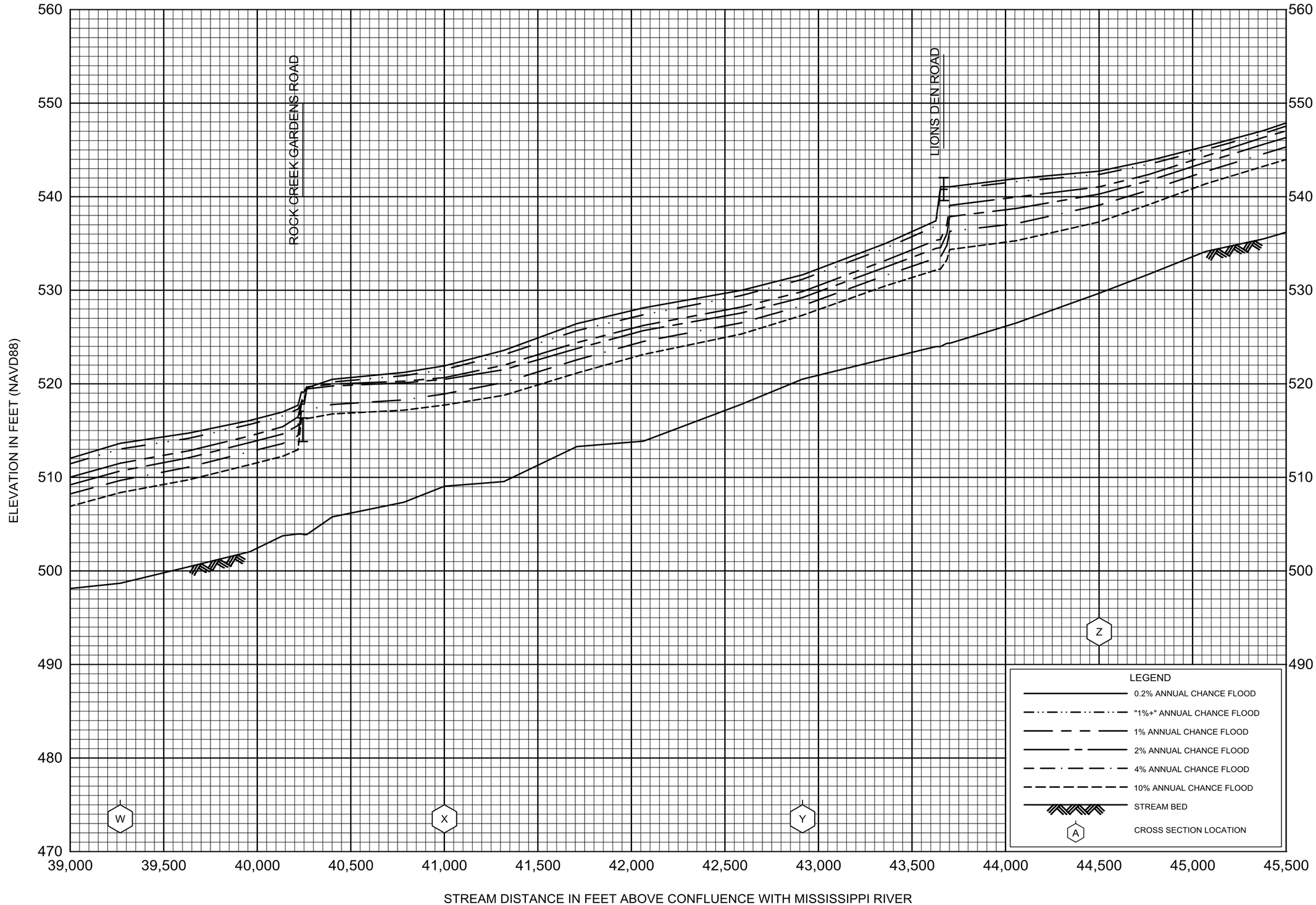

FLOOD PROFILES

ROCK CREEK

FEDERAL EMERGENCY MANAGEMENT AGENCY

JEFFERSON COUNTY, MO

AND INCORPORATED AREAS

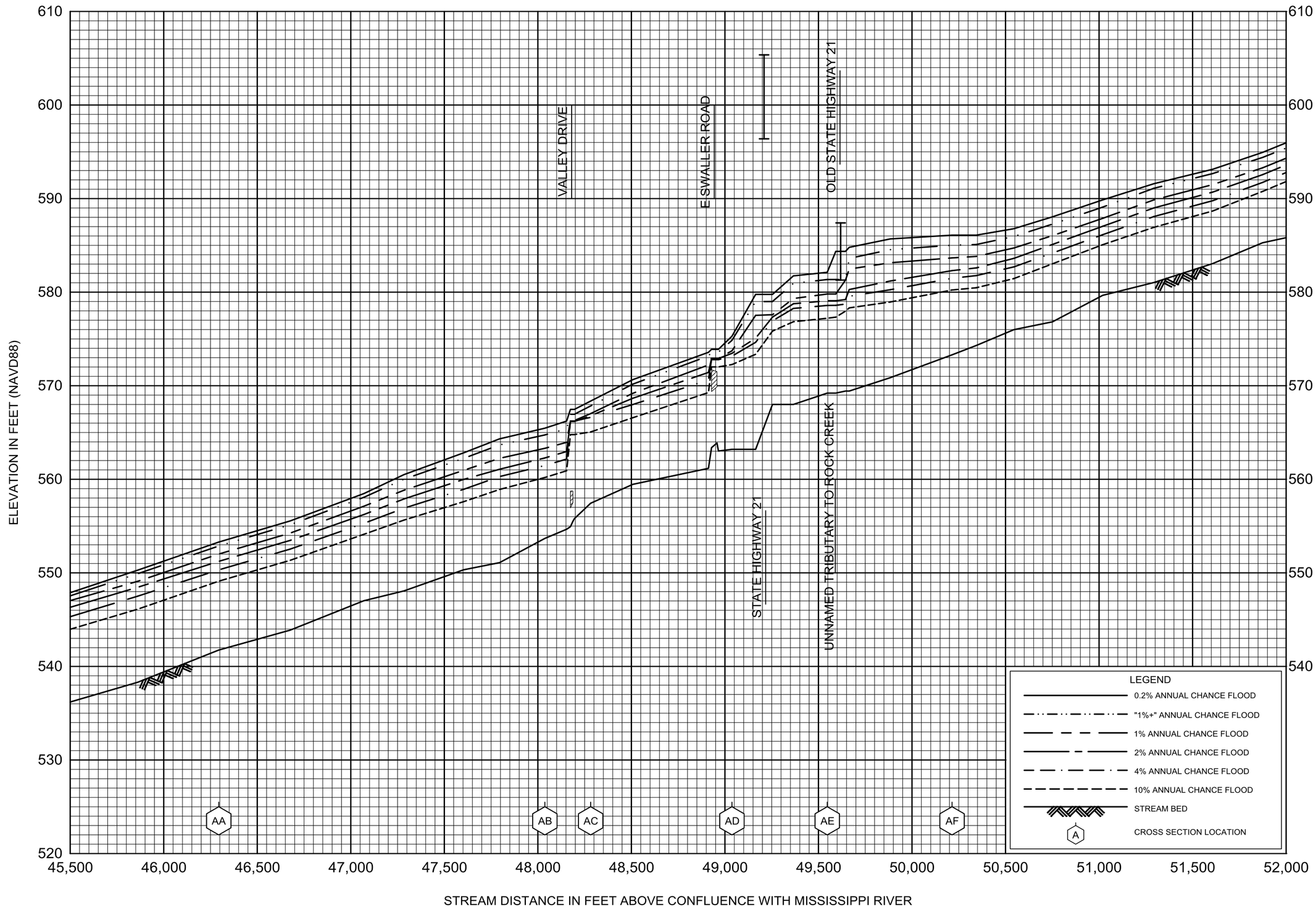

FLOOD PROFILES

ROCK CREEK

FEDERAL EMERGENCY MANAGEMENT AGENCY

JEFFERSON COUNTY, MO

AND INCORPORATED AREAS

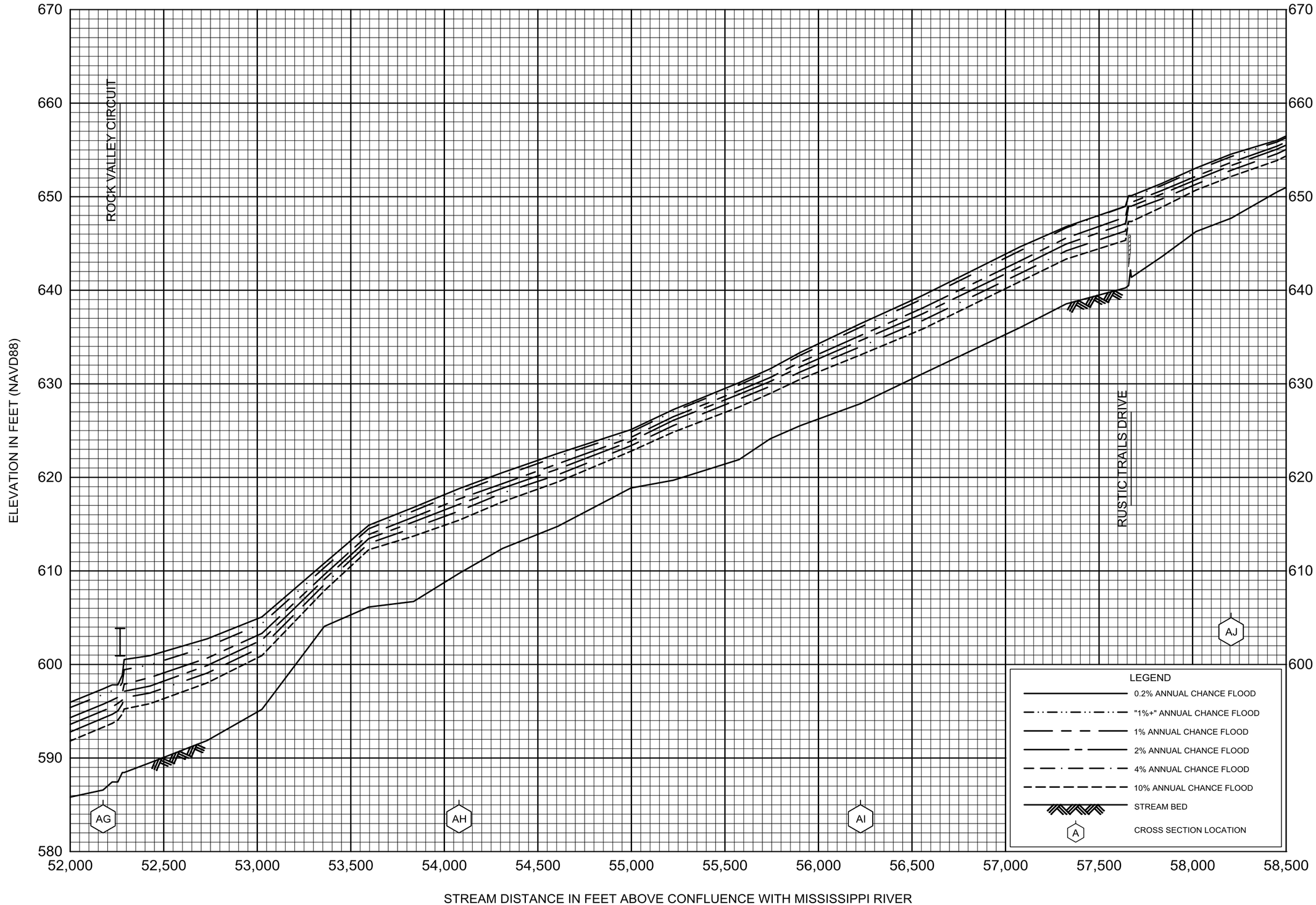

FLOOD PROFILES

ROCK CREEK

FEDERAL EMERGENCY MANAGEMENT AGENCY

JEFFERSON COUNTY, MO

AND INCORPORATED AREAS

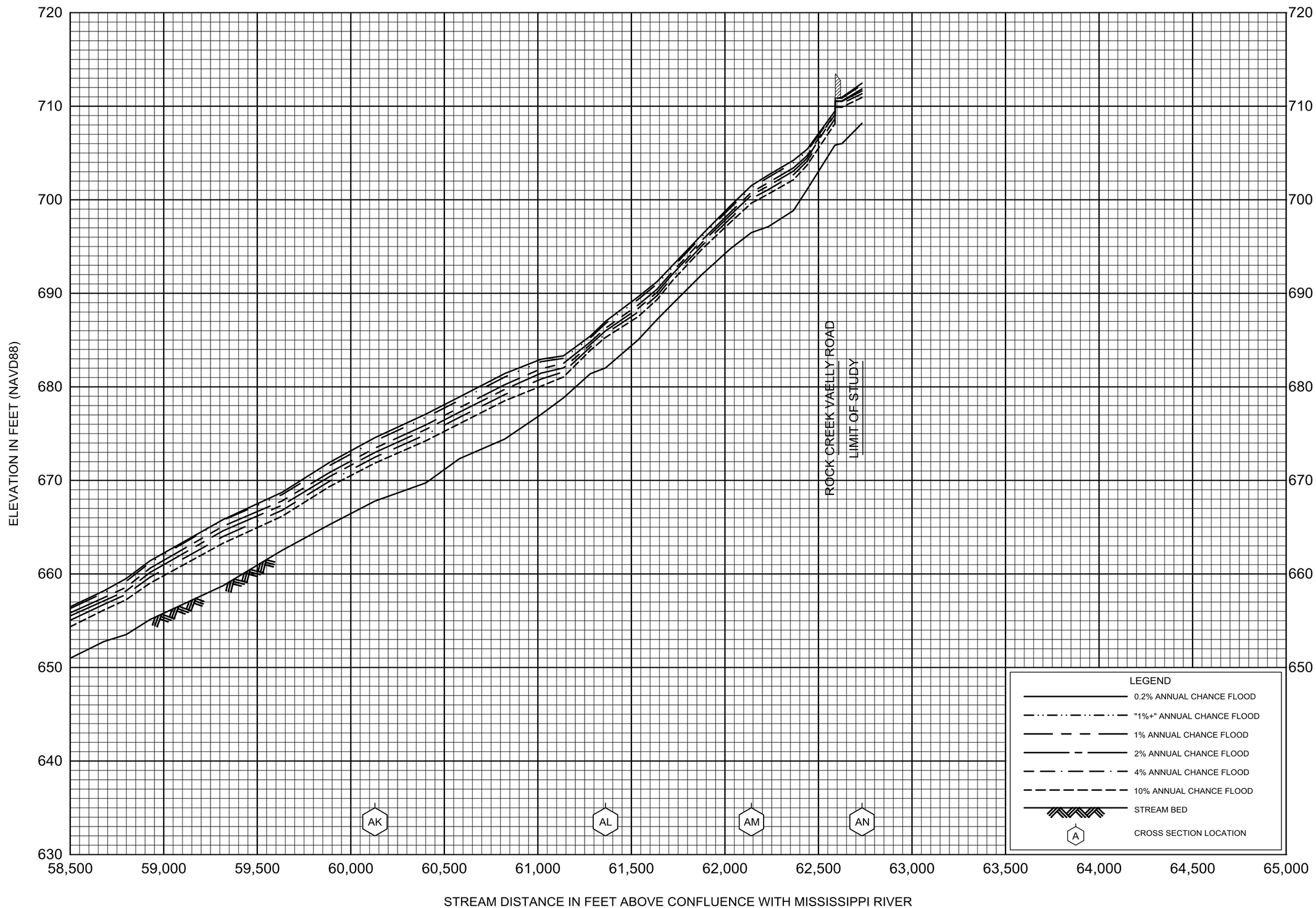

FLOOD PROFILES

ROCK CREEK

FEDERAL EMERGENCY MANAGEMENT AGENCY

JEFFERSON COUNTY, MO

AND INCORPORATED AREAS

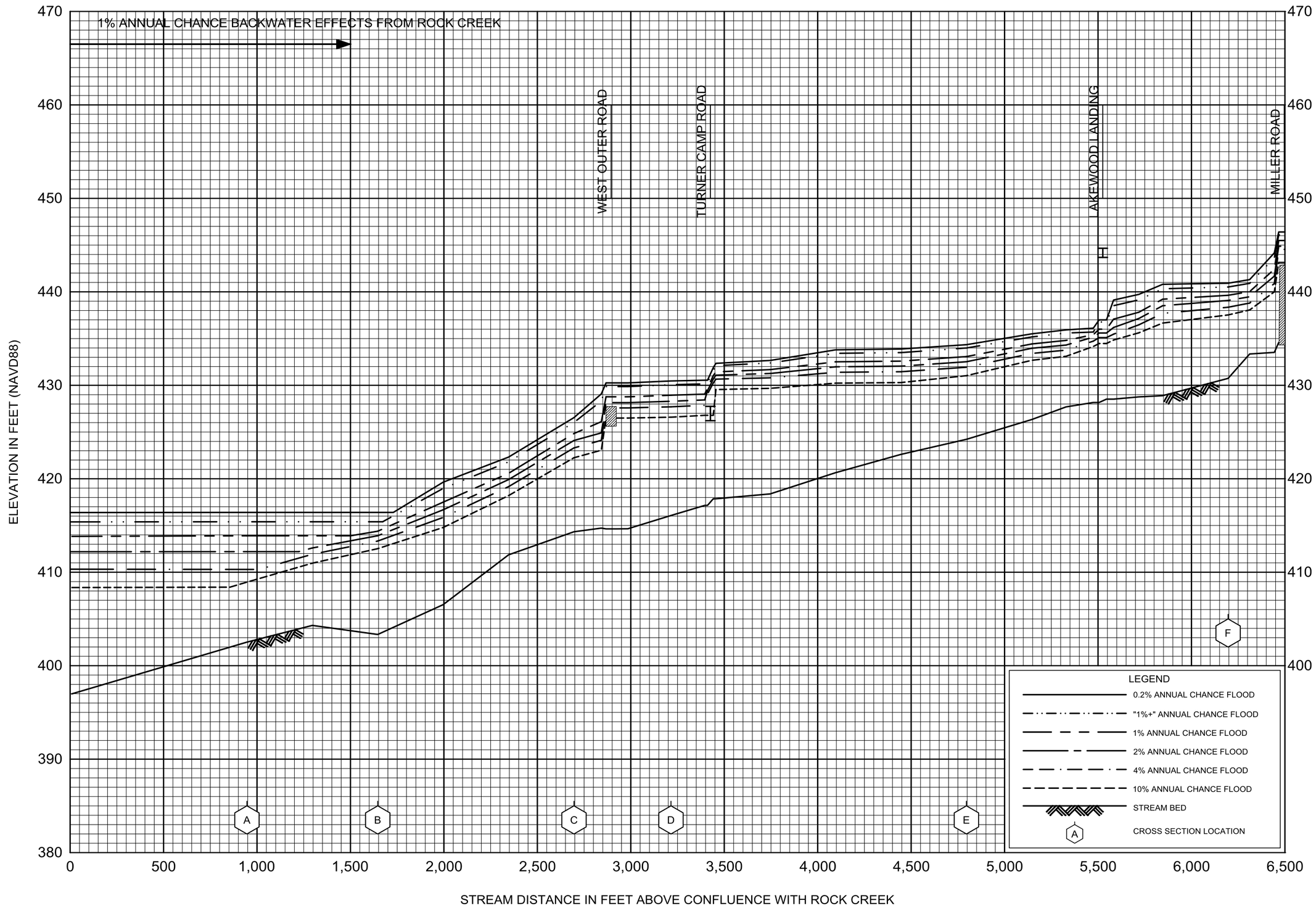

FLOOD PROFILES

ROCK CREEK TRIBUTARY 3

FEDERAL EMERGENCY MANAGEMENT AGENCY

JEFFERSON COUNTY, MO

AND INCORPORATED AREAS

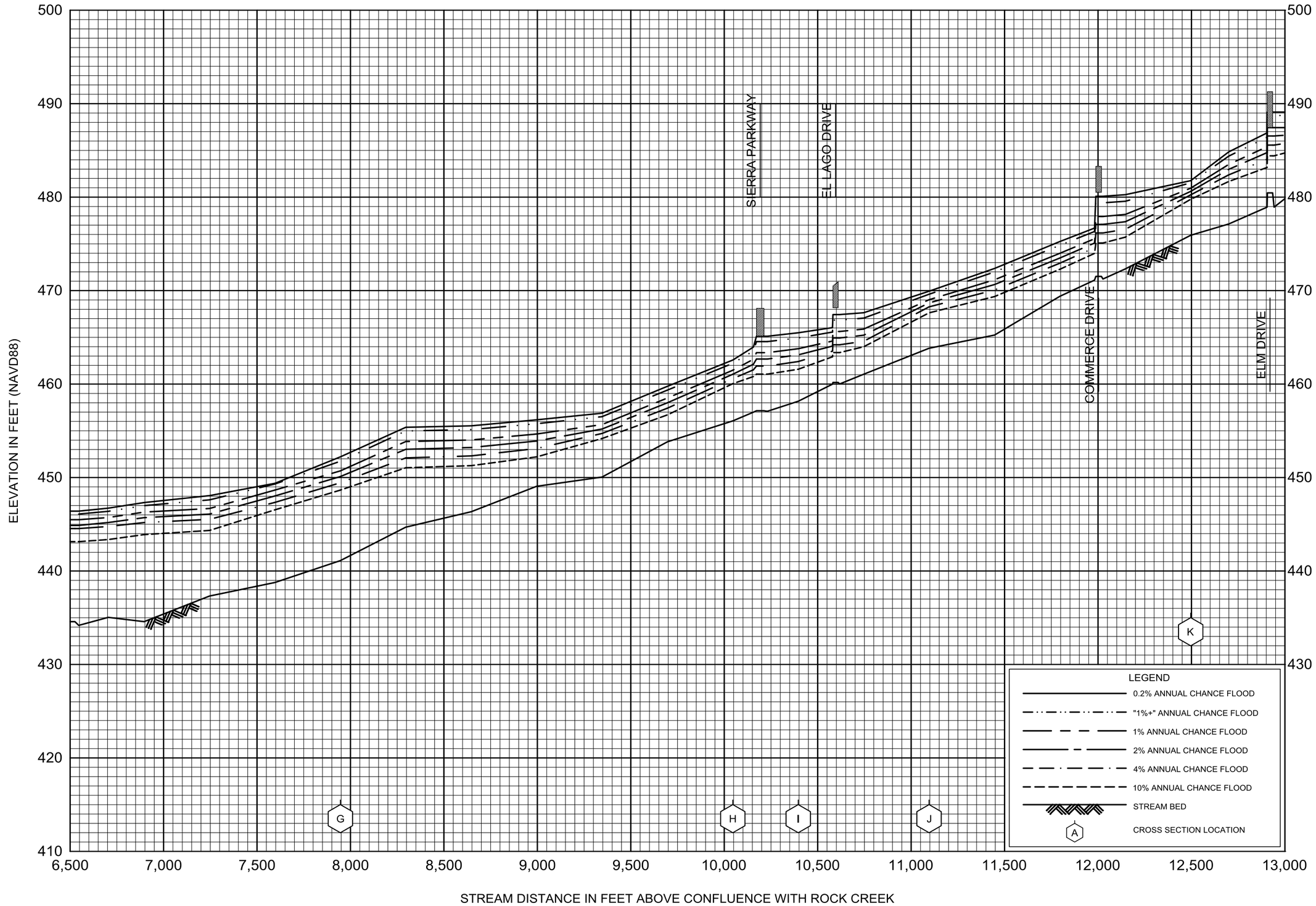

FLOOD PROFILES

ROCK CREEK TRIBUTARY 3

FEDERAL EMERGENCY MANAGEMENT AGENCY

JEFFERSON COUNTY, MO

AND INCORPORATED AREAS

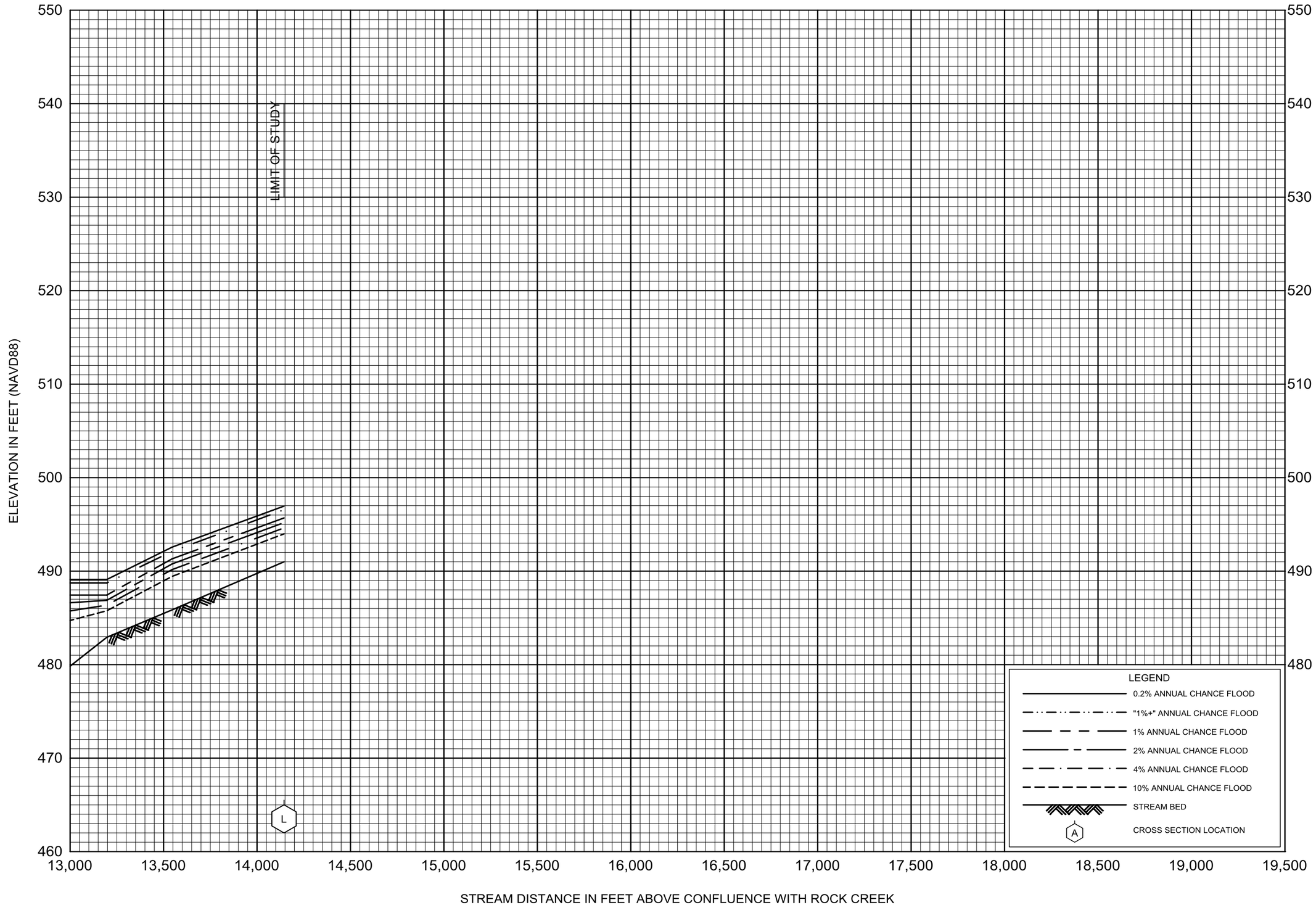

FLOOD PROFILES

ROCK CREEK TRIBUTARY 3

FEDERAL EMERGENCY MANAGEMENT AGENCY

JEFFERSON COUNTY, MO

AND INCORPORATED AREAS

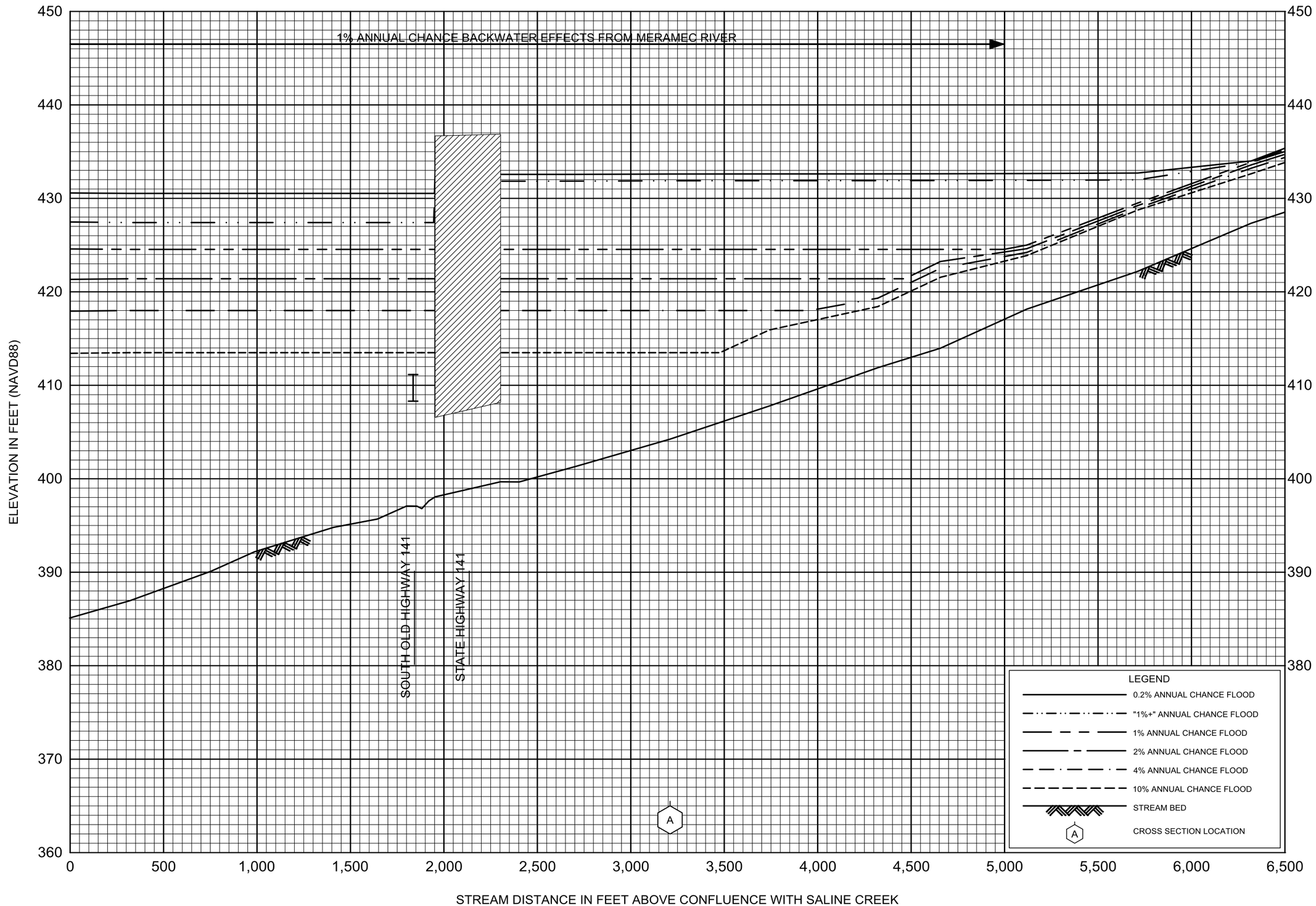

FLOOD PROFILES

ROMAINE CREEK

FEDERAL EMERGENCY MANAGEMENT AGENCY

JEFFERSON COUNTY, MO

AND INCORPORATED AREAS

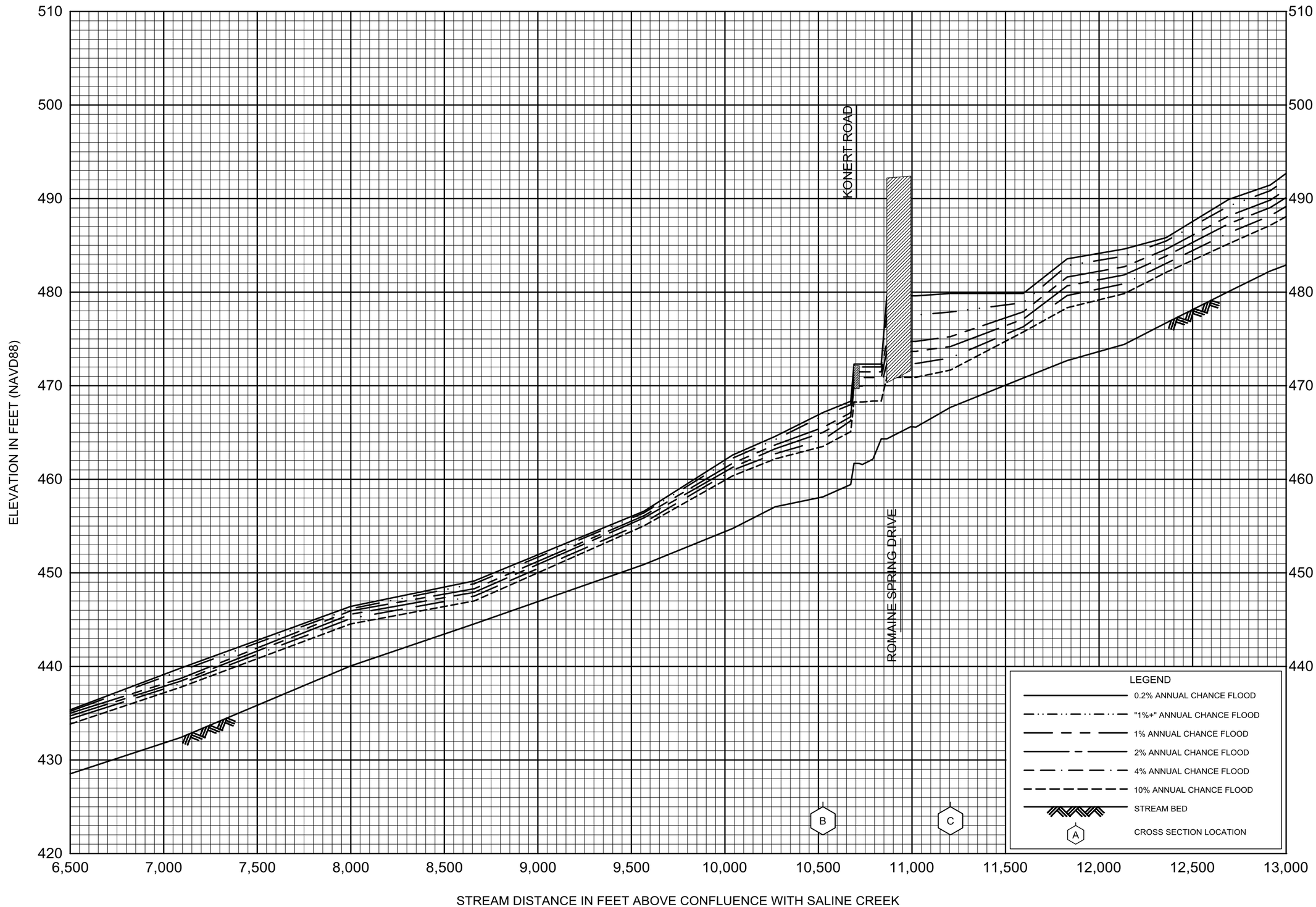

FLOOD PROFILES

ROMAINE CREEK

FEDERAL EMERGENCY MANAGEMENT AGENCY

JEFFERSON COUNTY, MO

AND INCORPORATED AREAS

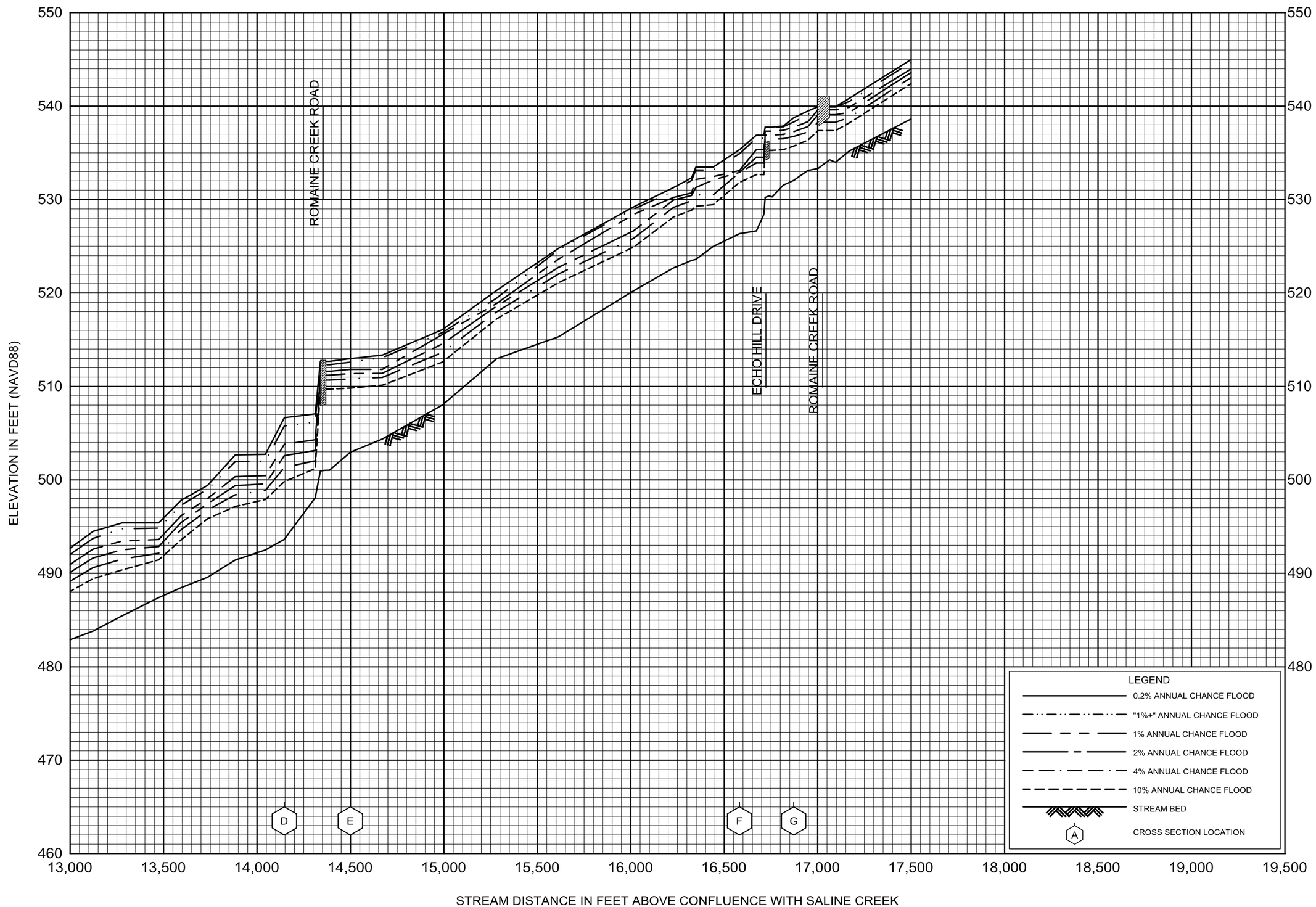

FLOOD PROFILES

ROMAINE CREEK

FEDERAL EMERGENCY MANAGEMENT AGENCY

JEFFERSON COUNTY, MO

AND INCORPORATED AREAS

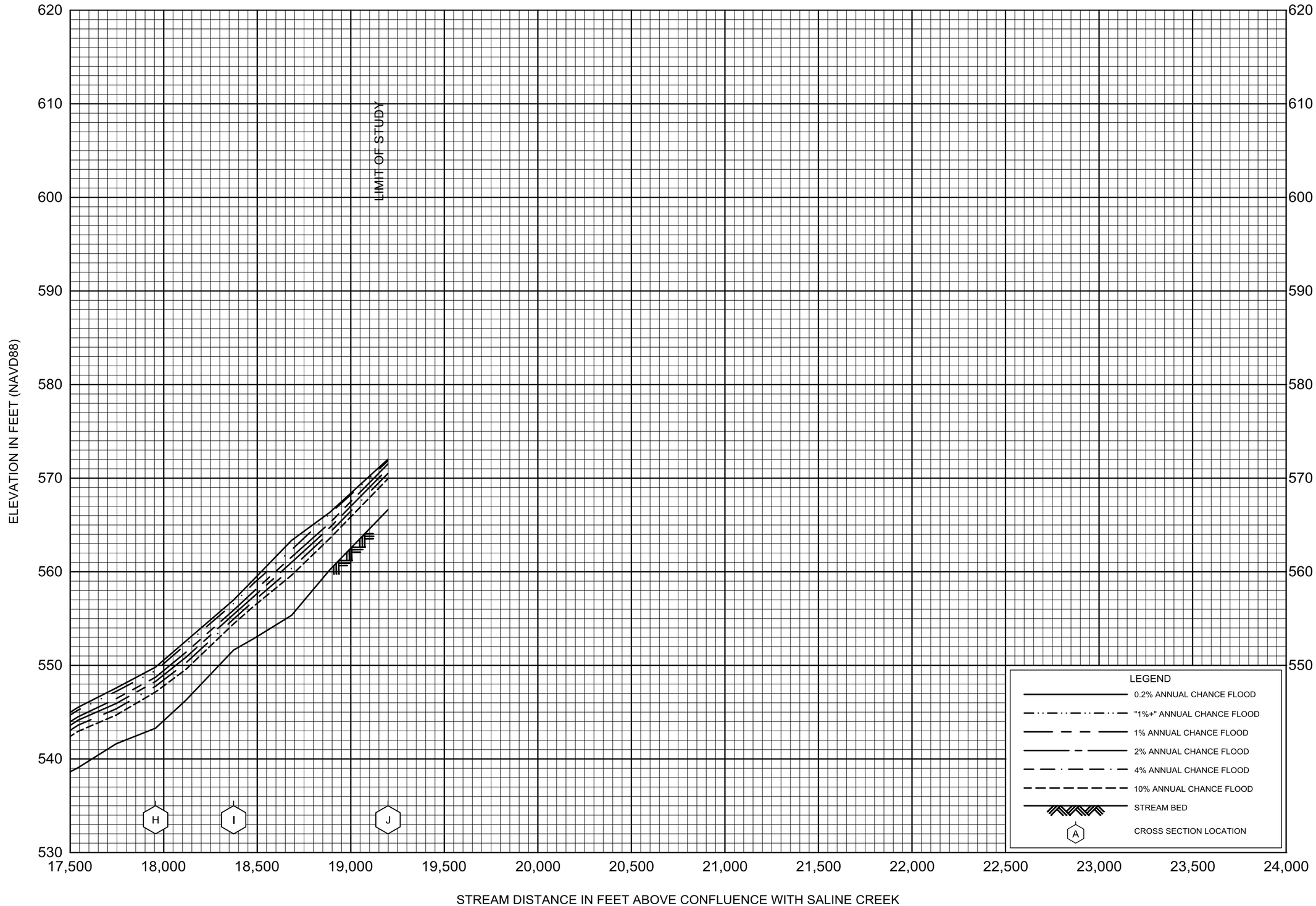

FLOOD PROFILES

ROMAINE CREEK

FEDERAL EMERGENCY MANAGEMENT AGENCY

JEFFERSON COUNTY, MO

AND INCORPORATED AREAS

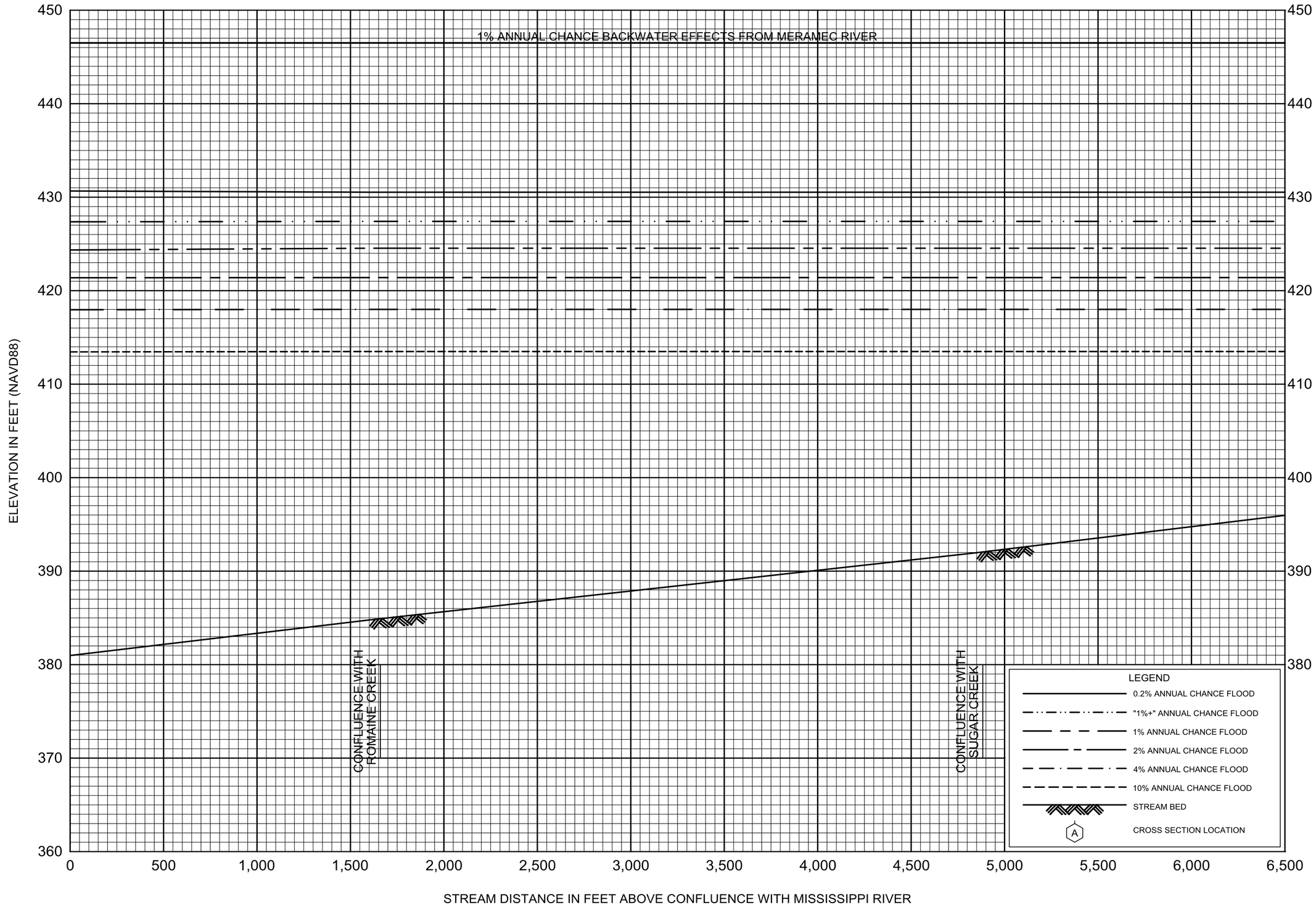

FLOOD PROFILES

SALINE CREEK

FEDERAL EMERGENCY MANAGEMENT AGENCY

JEFFERSON COUNTY, MO

AND INCORPORATED AREAS

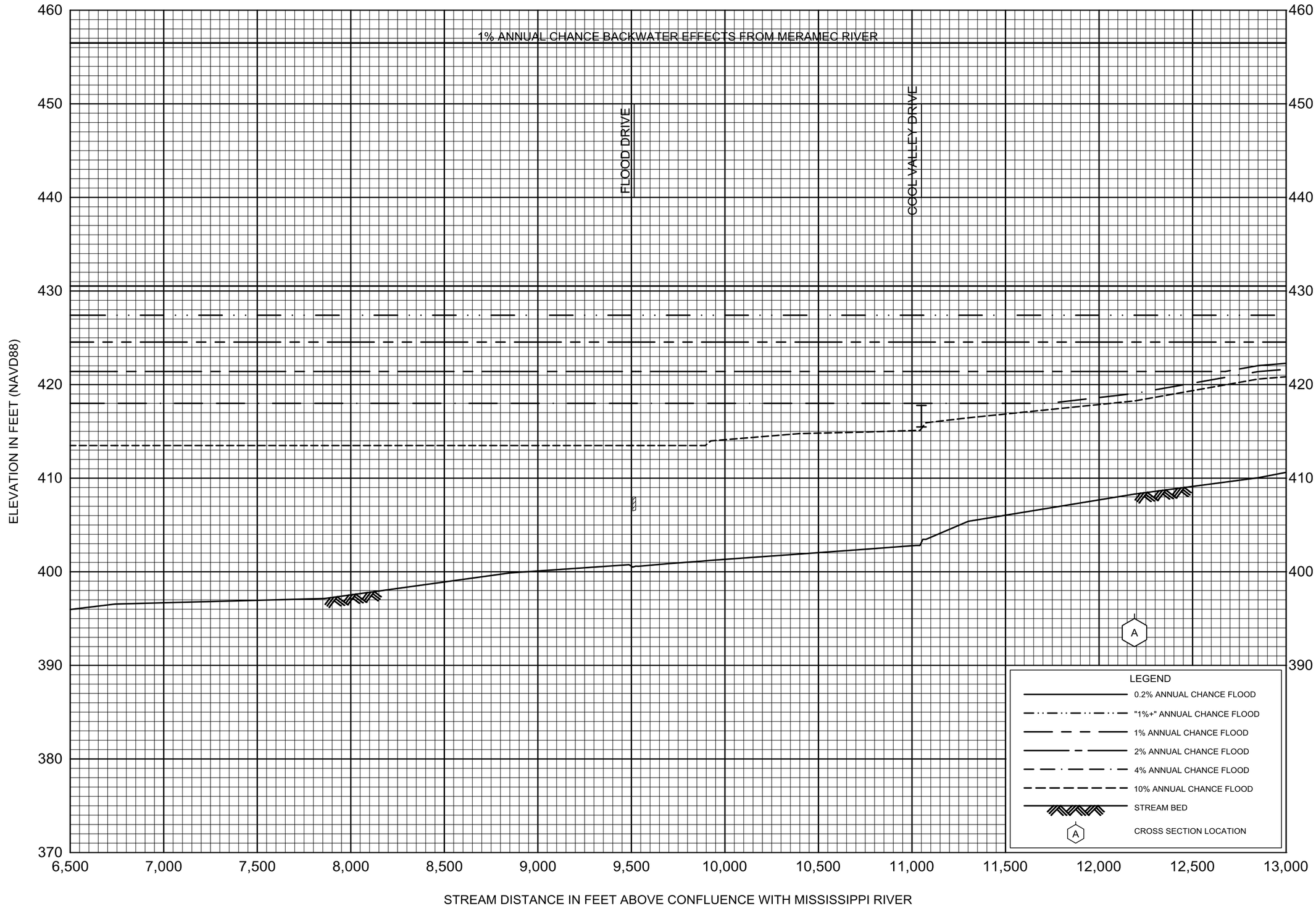

FLOOD PROFILES

SALINE CREEK

FEDERAL EMERGENCY MANAGEMENT AGENCY

JEFFERSON COUNTY, MO

AND INCORPORATED AREAS

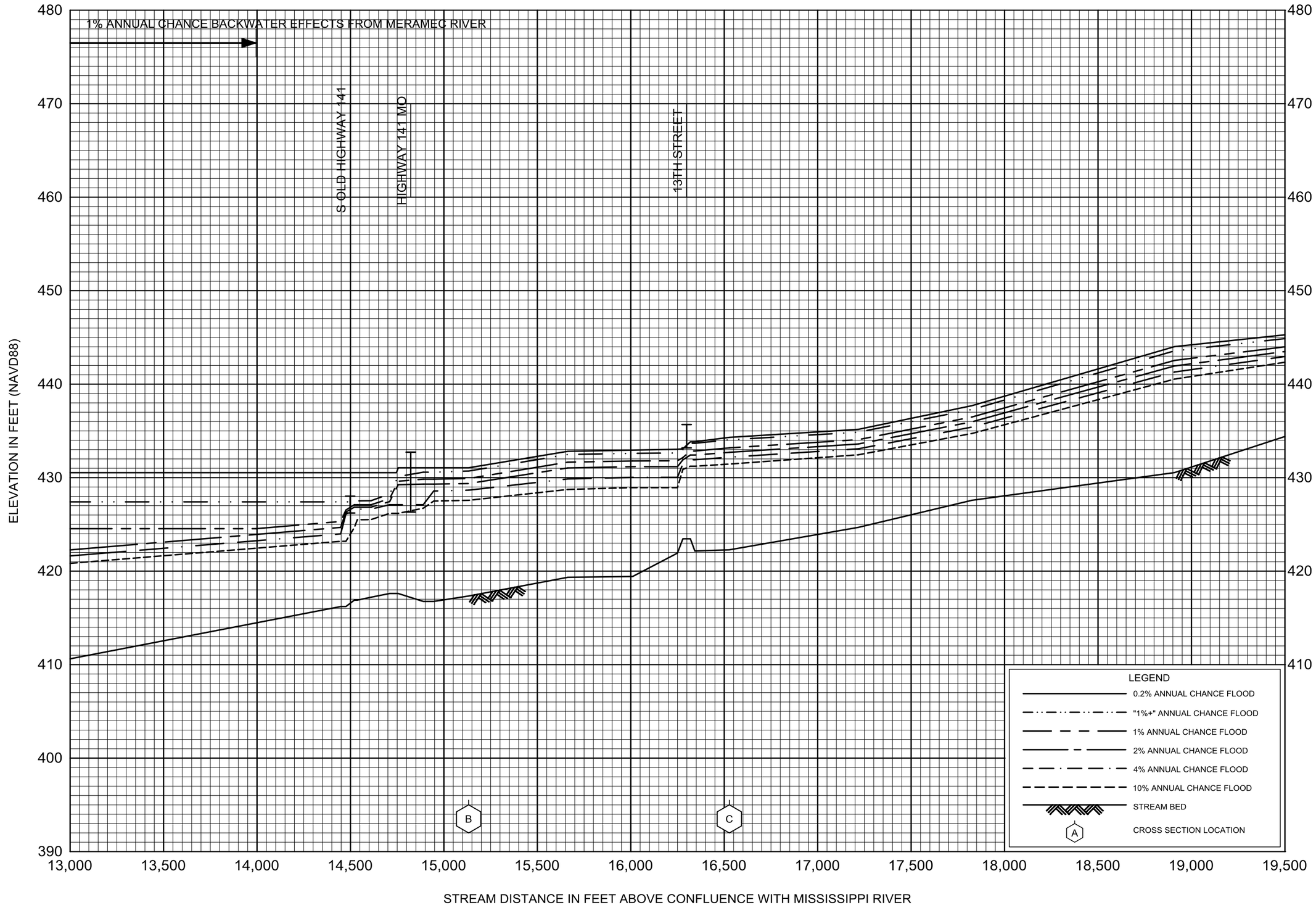

FLOOD PROFILES

SALINE CREEK

FEDERAL EMERGENCY MANAGEMENT AGENCY

JEFFERSON COUNTY, MO

AND INCORPORATED AREAS

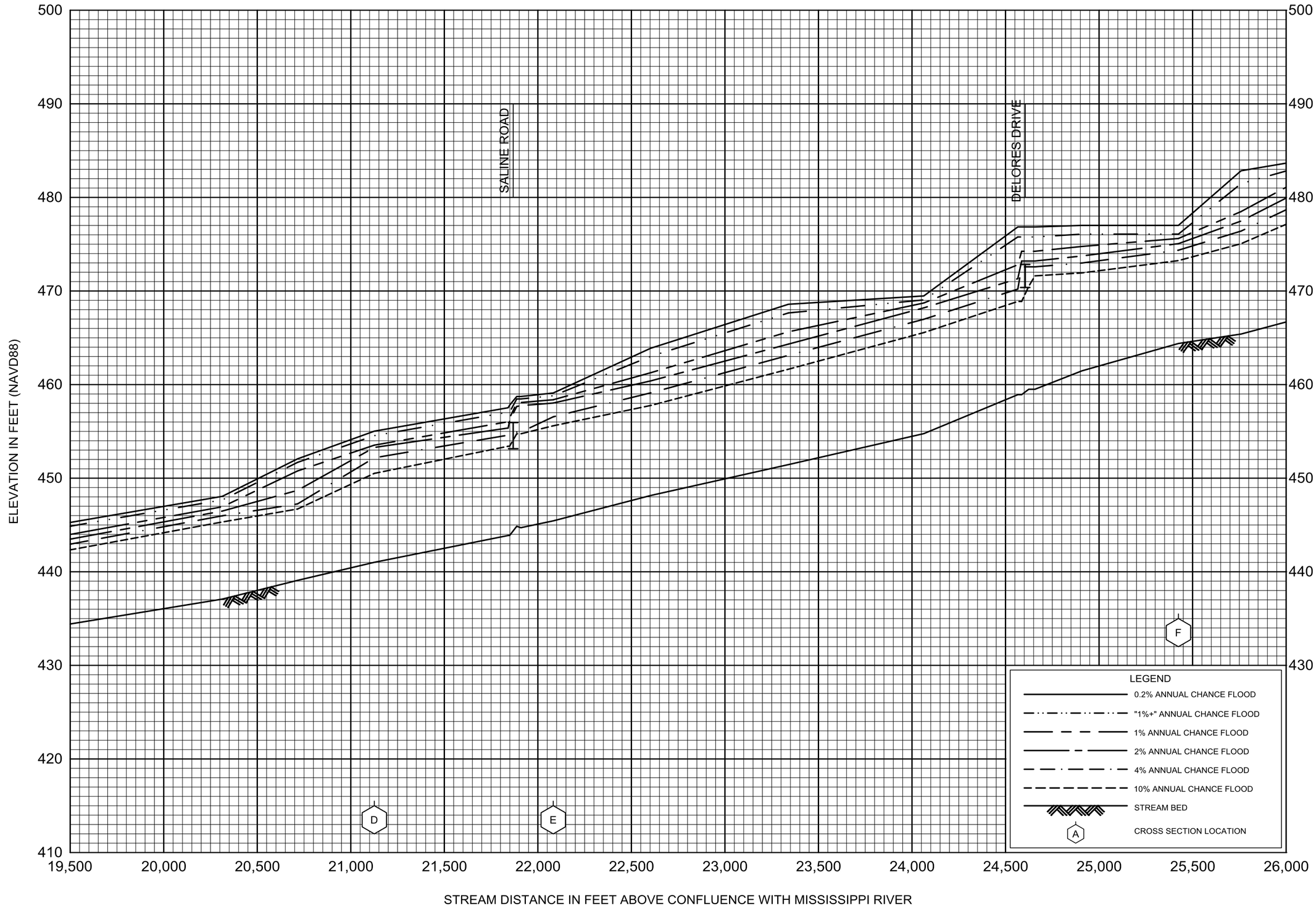

FLOOD PROFILES

SALINE CREEK

FEDERAL EMERGENCY MANAGEMENT AGENCY

JEFFERSON COUNTY, MO

AND INCORPORATED AREAS

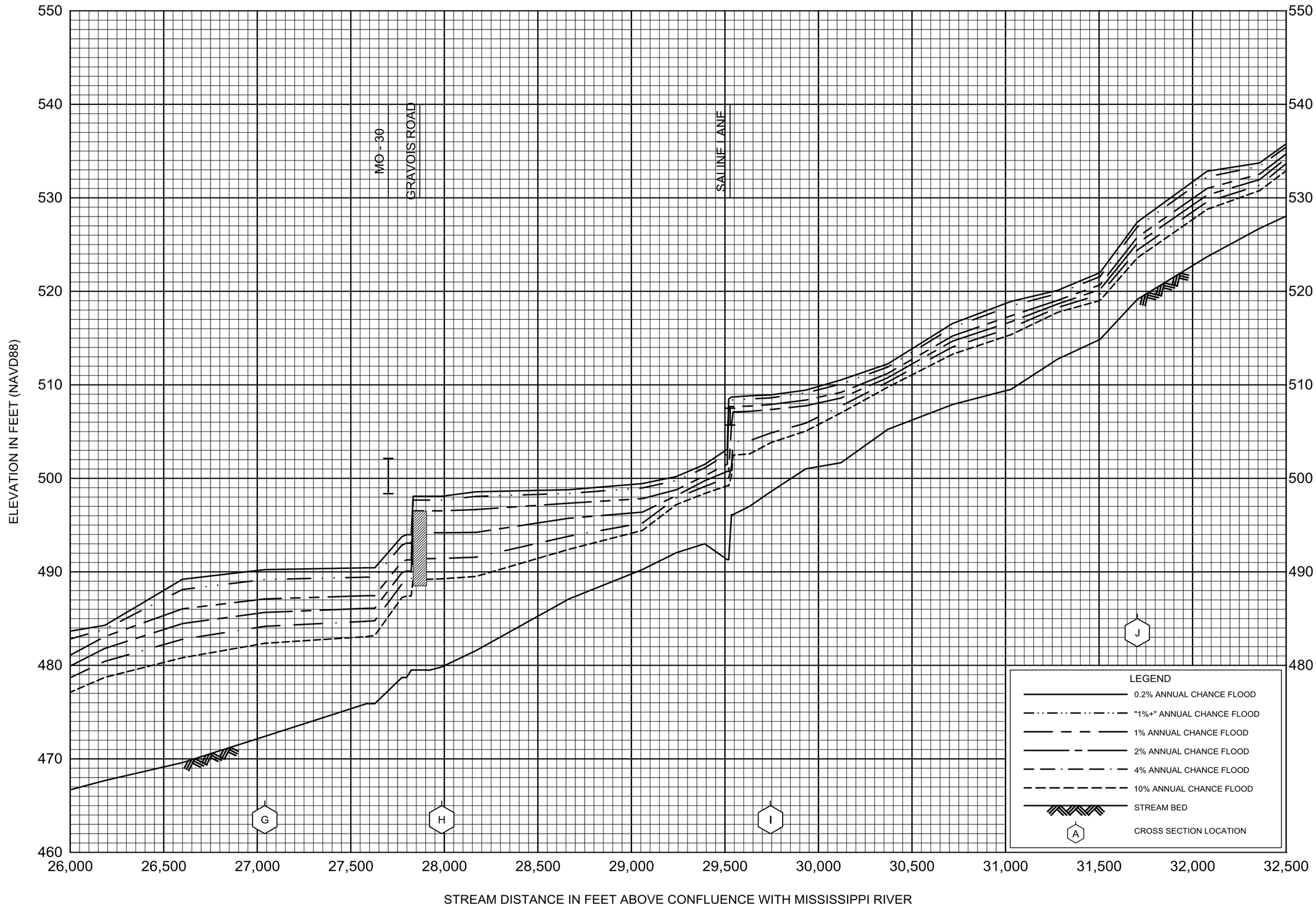

FLOOD PROFILES

SALINE CREEK

FEDERAL EMERGENCY MANAGEMENT AGENCY

JEFFERSON COUNTY, MO

AND INCORPORATED AREAS

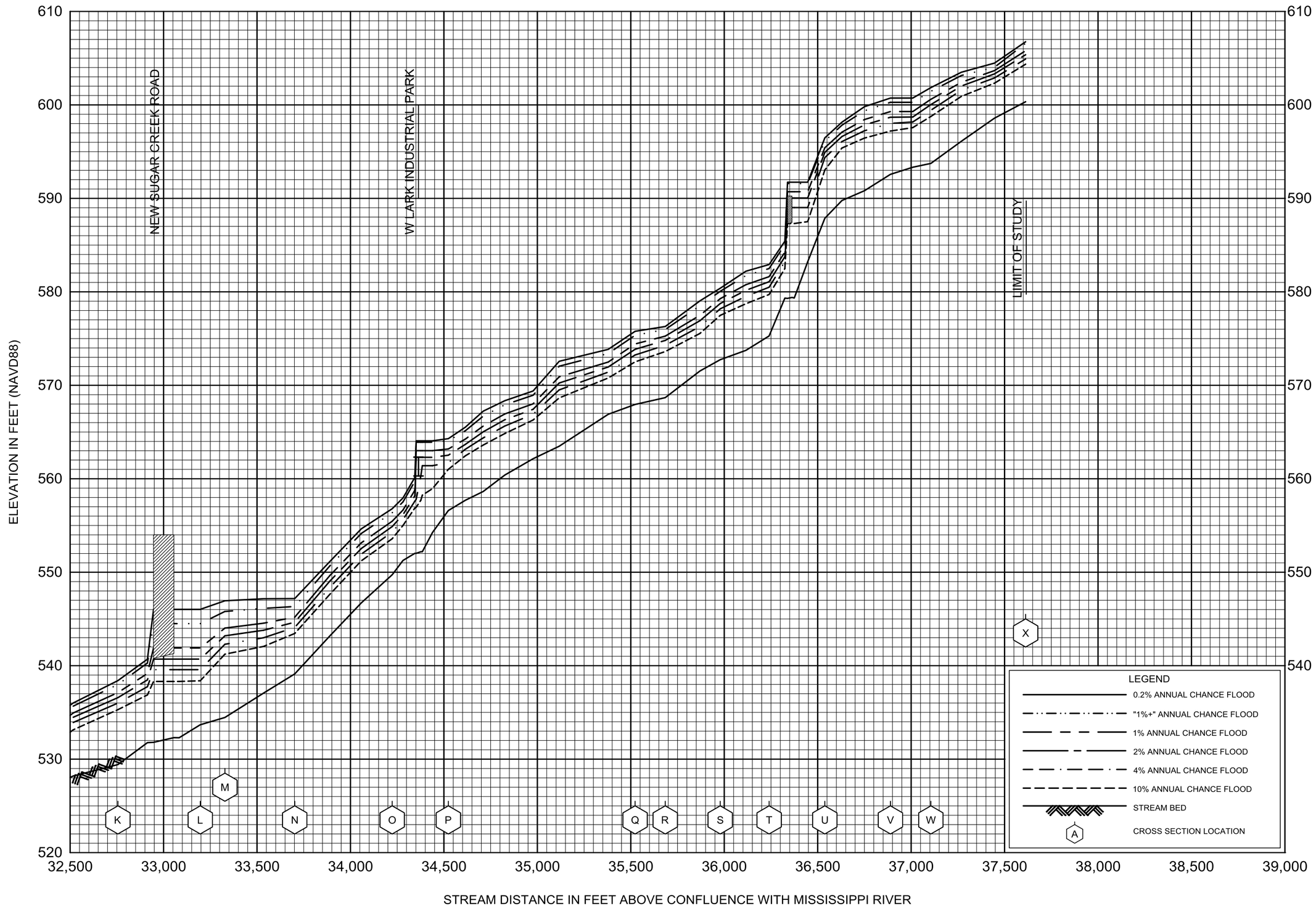

FLOOD PROFILES

SALINE CREEK

FEDERAL EMERGENCY MANAGEMENT AGENCY

JEFFERSON COUNTY, MO

AND INCORPORATED AREAS

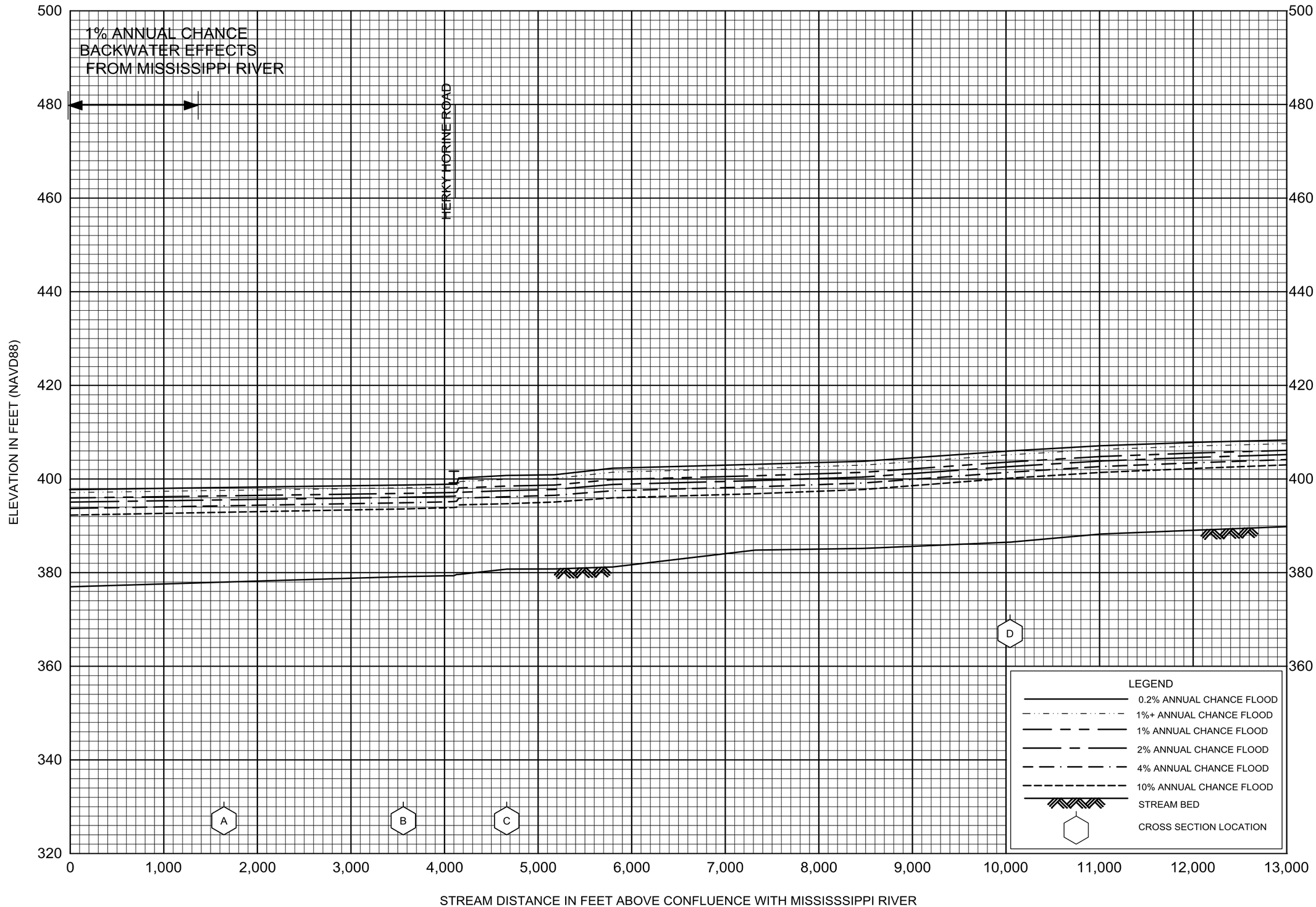

FLOOD PROFILES

SANDY CREEK

FEDERAL EMERGENCY MANAGEMENT AGENCY

JEFFERSON COUNTY, MO

AND INCORPORATED AREAS

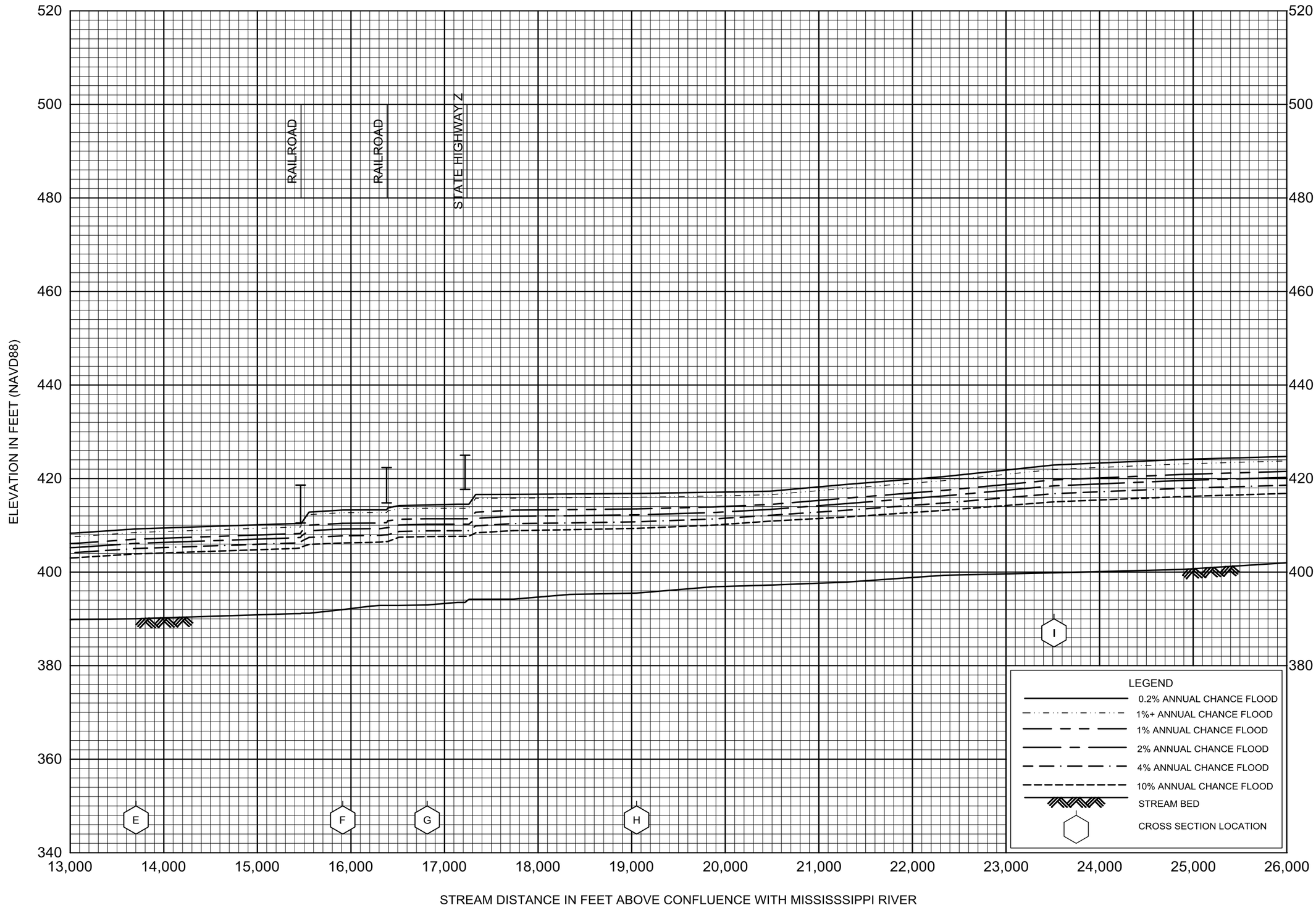

FLOOD PROFILES

SANDY CREEK

FEDERAL EMERGENCY MANAGEMENT AGENCY

JEFFERSON COUNTY, MO

AND INCORPORATED AREAS



FLOOD PROFILES

SANDY CREEK

FEDERAL EMERGENCY MANAGEMENT AGENCY

JEFFERSON COUNTY, MO

AND INCORPORATED AREAS

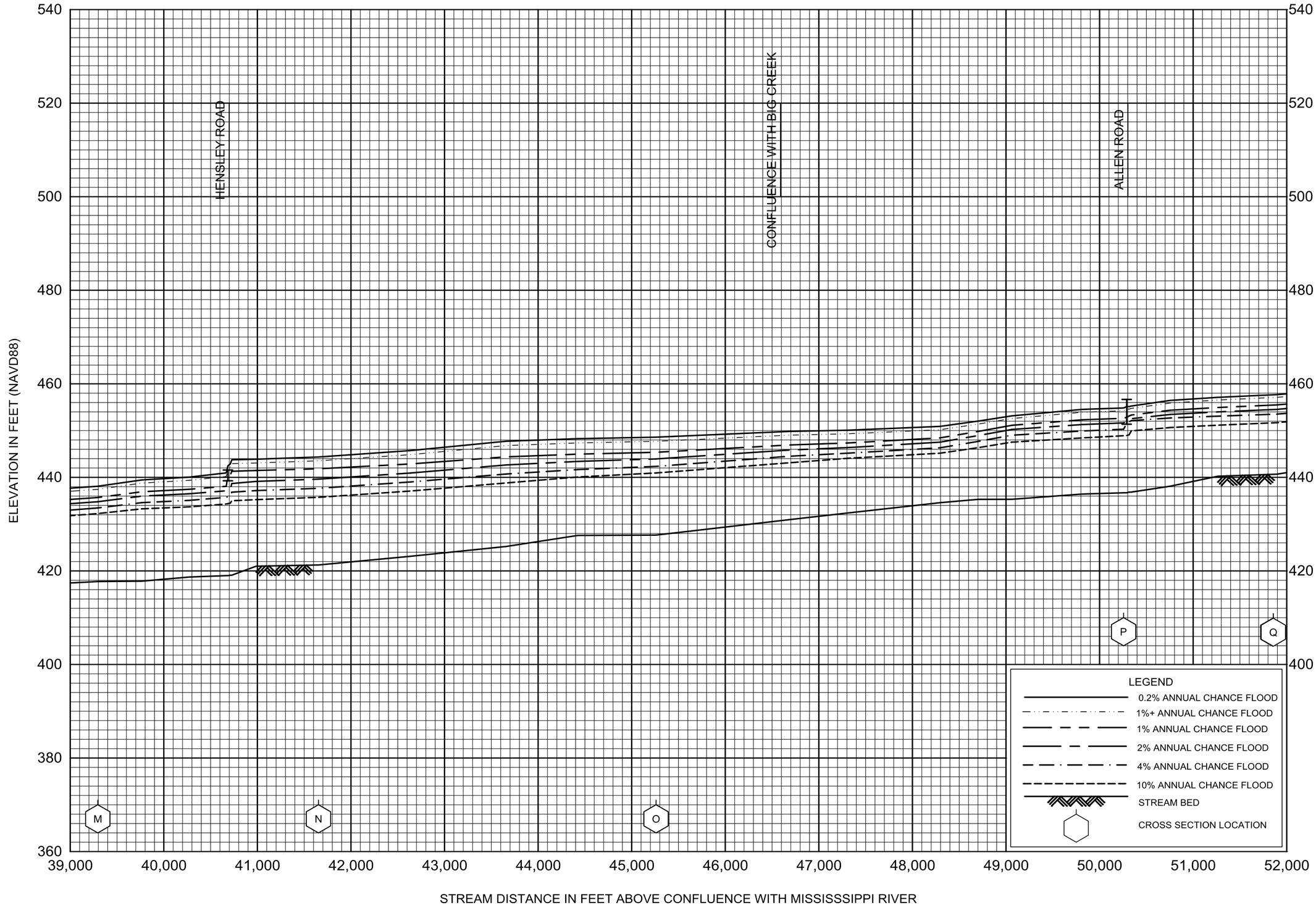

FLOOD PROFILES

SANDY CREEK

FEDERAL EMERGENCY MANAGEMENT AGENCY

JEFFERSON COUNTY, MO

AND INCORPORATED AREAS

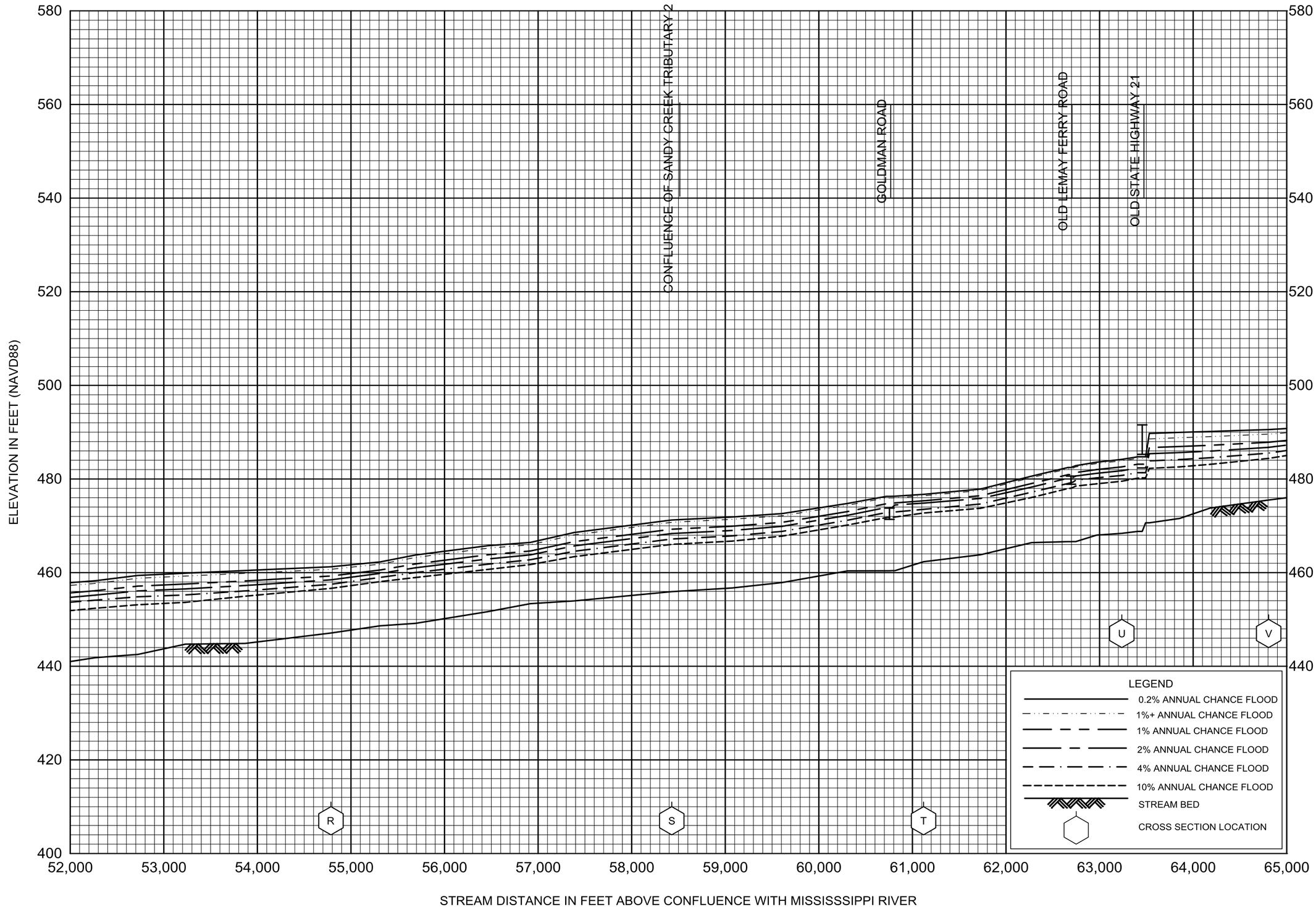

FLOOD PROFILES

SANDY CREEK

FEDERAL EMERGENCY MANAGEMENT AGENCY

JEFFERSON COUNTY, MO

AND INCORPORATED AREAS

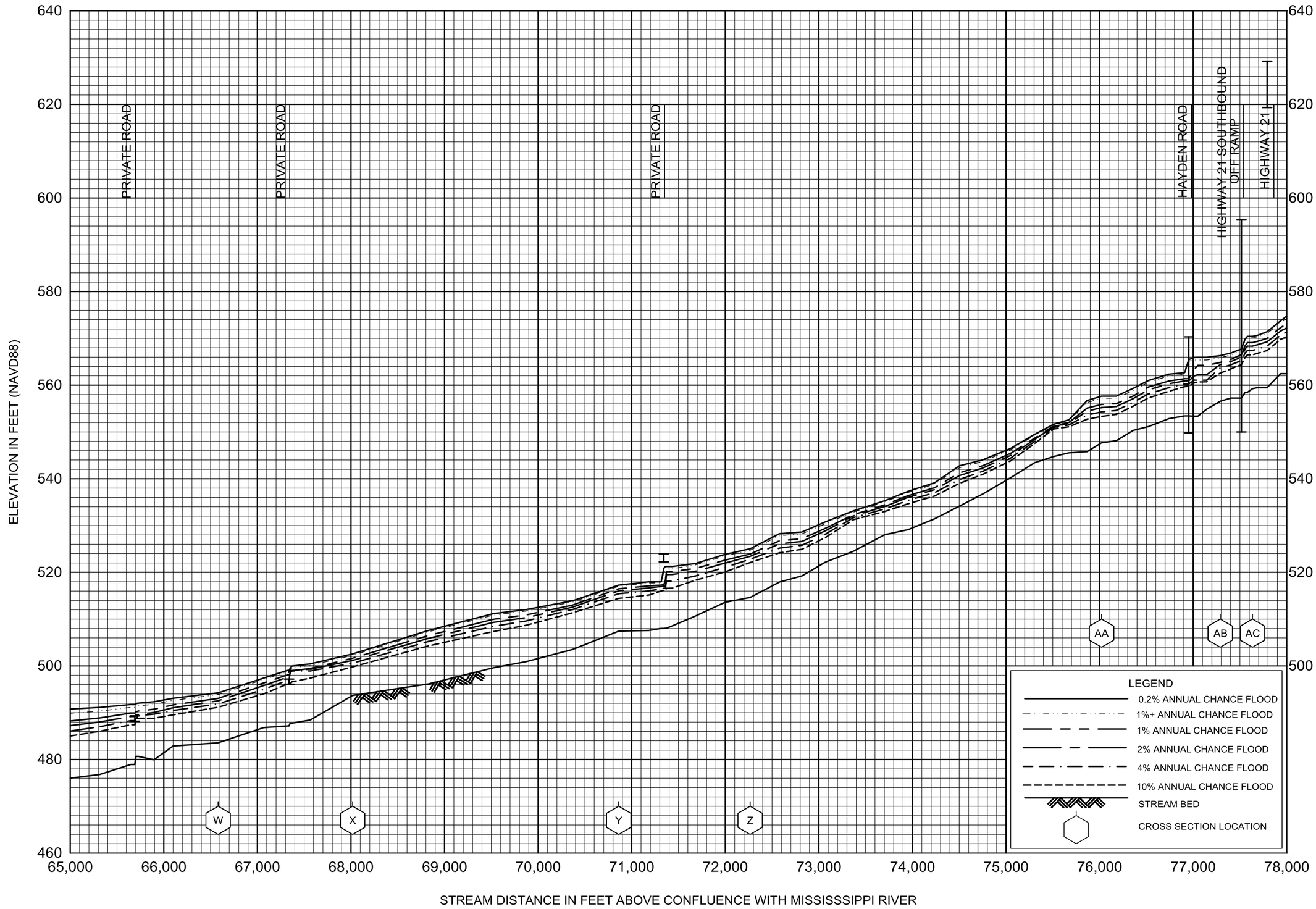

FLOOD PROFILES

SANDY CREEK

FEDERAL EMERGENCY MANAGEMENT AGENCY

JEFFERSON COUNTY, MO

AND INCORPORATED AREAS

258P

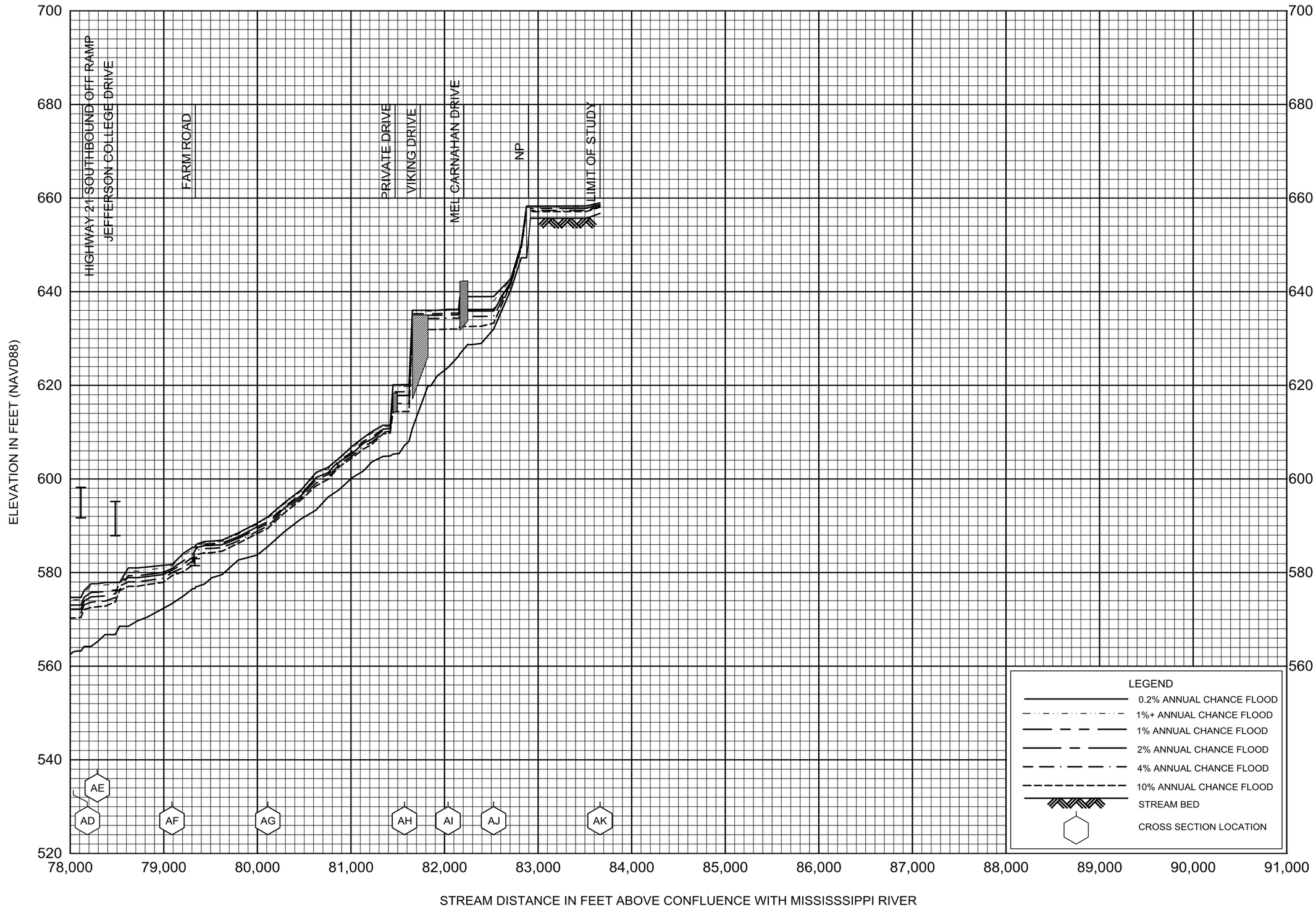

FLOOD PROFILES

SANDY CREEK

FEDERAL EMERGENCY MANAGEMENT AGENCY

JEFFERSON COUNTY, MO

AND INCORPORATED AREAS

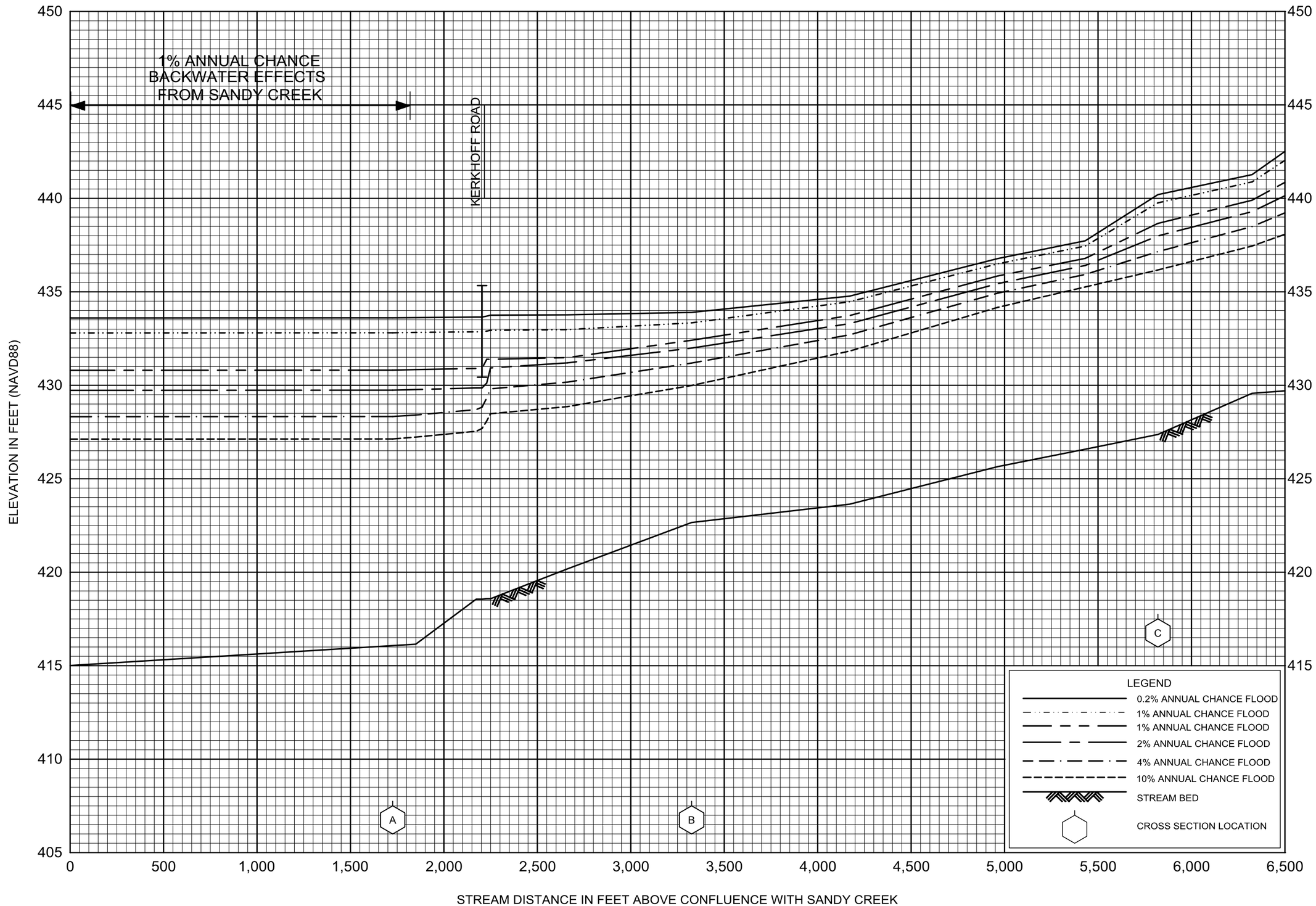

FLOOD PROFILES

SANDY CREEK EAST

FEDERAL EMERGENCY MANAGEMENT AGENCY

JEFFERSON COUNTY, MO

AND INCORPORATED AREAS

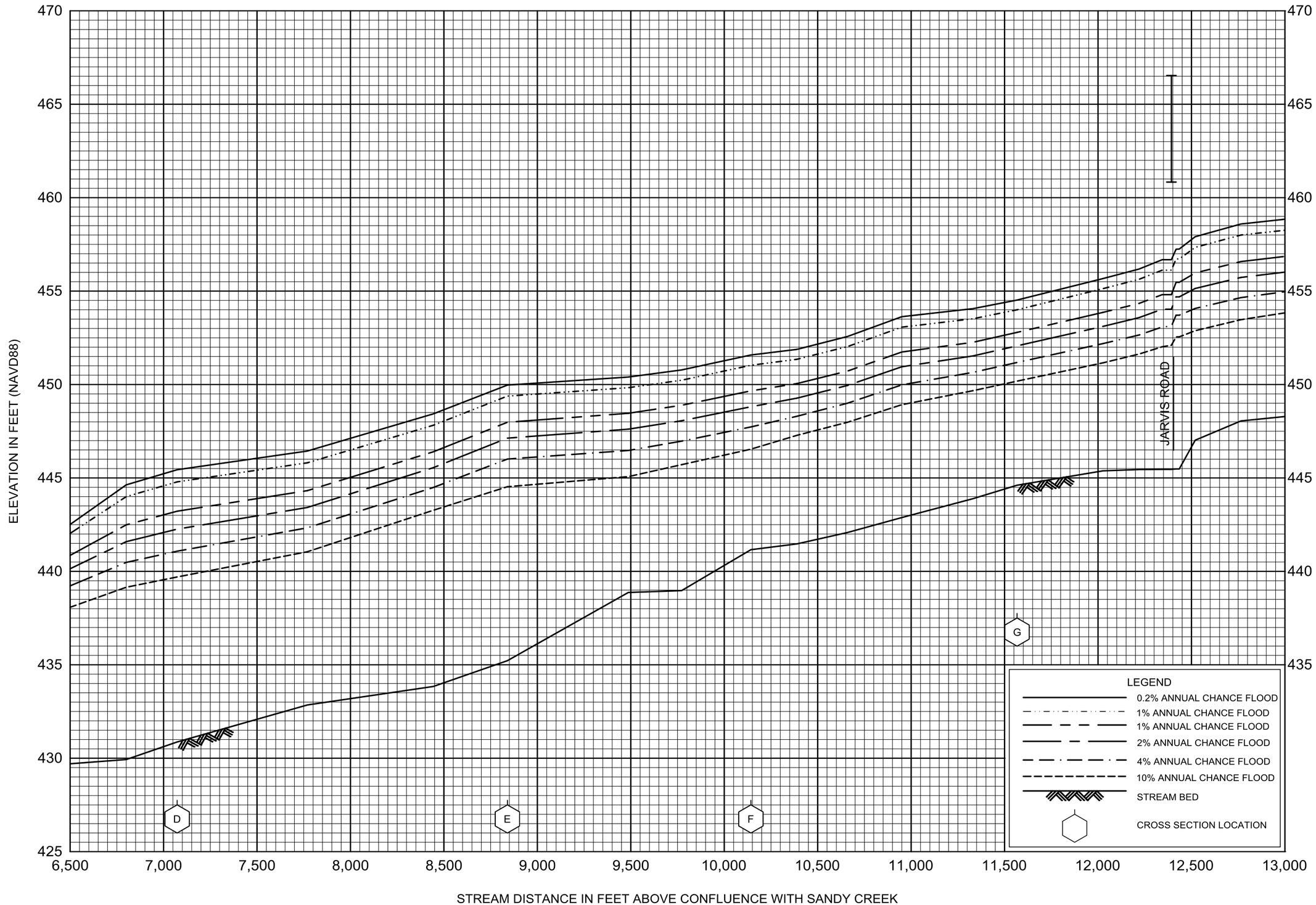

FLOOD PROFILES

SANDY CREEK EAST

FEDERAL EMERGENCY MANAGEMENT AGENCY

JEFFERSON COUNTY, MO

AND INCORPORATED AREAS

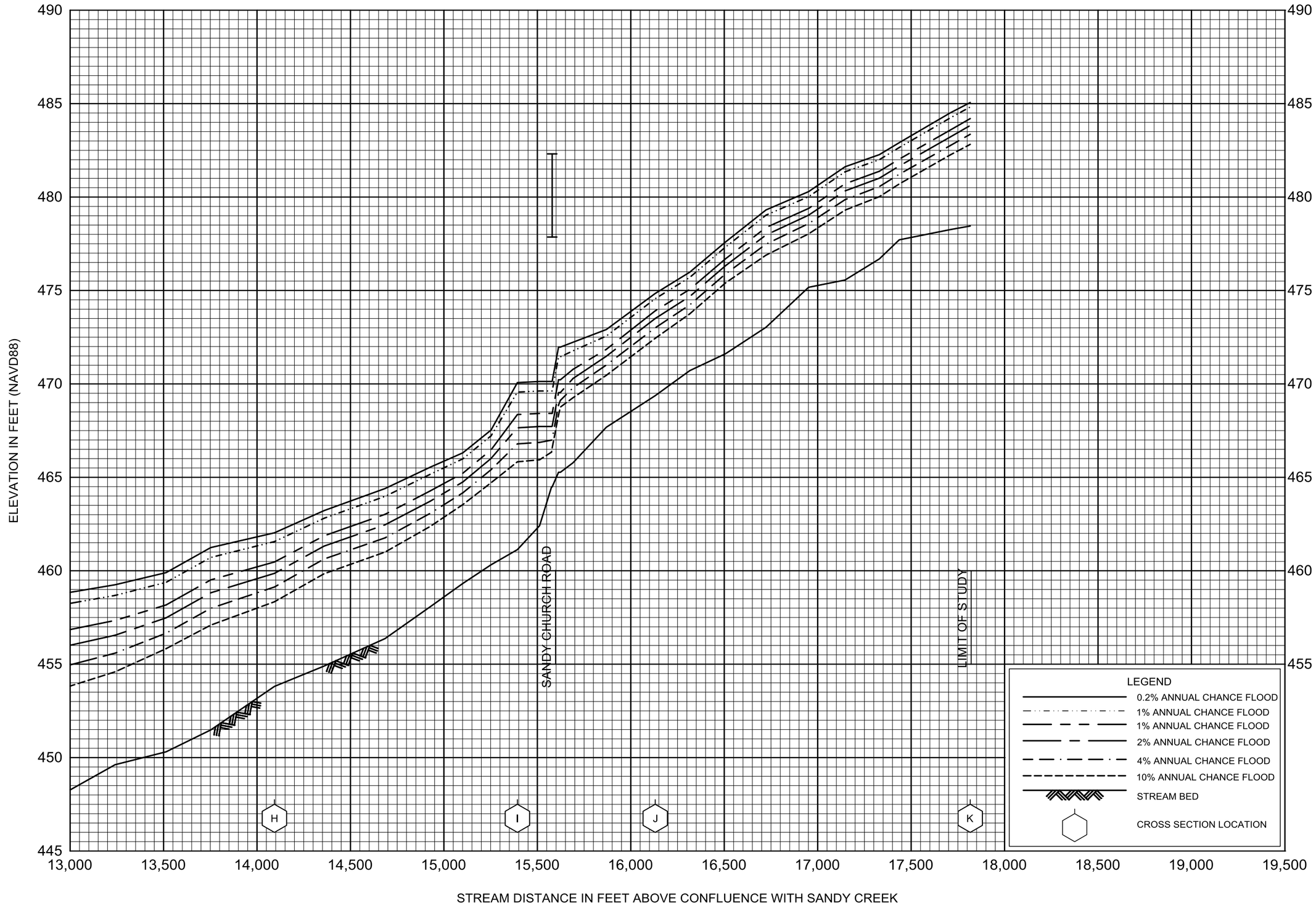

FLOOD PROFILES

SANDY CREEK EAST

FEDERAL EMERGENCY MANAGEMENT AGENCY

JEFFERSON COUNTY, MO

AND INCORPORATED AREAS

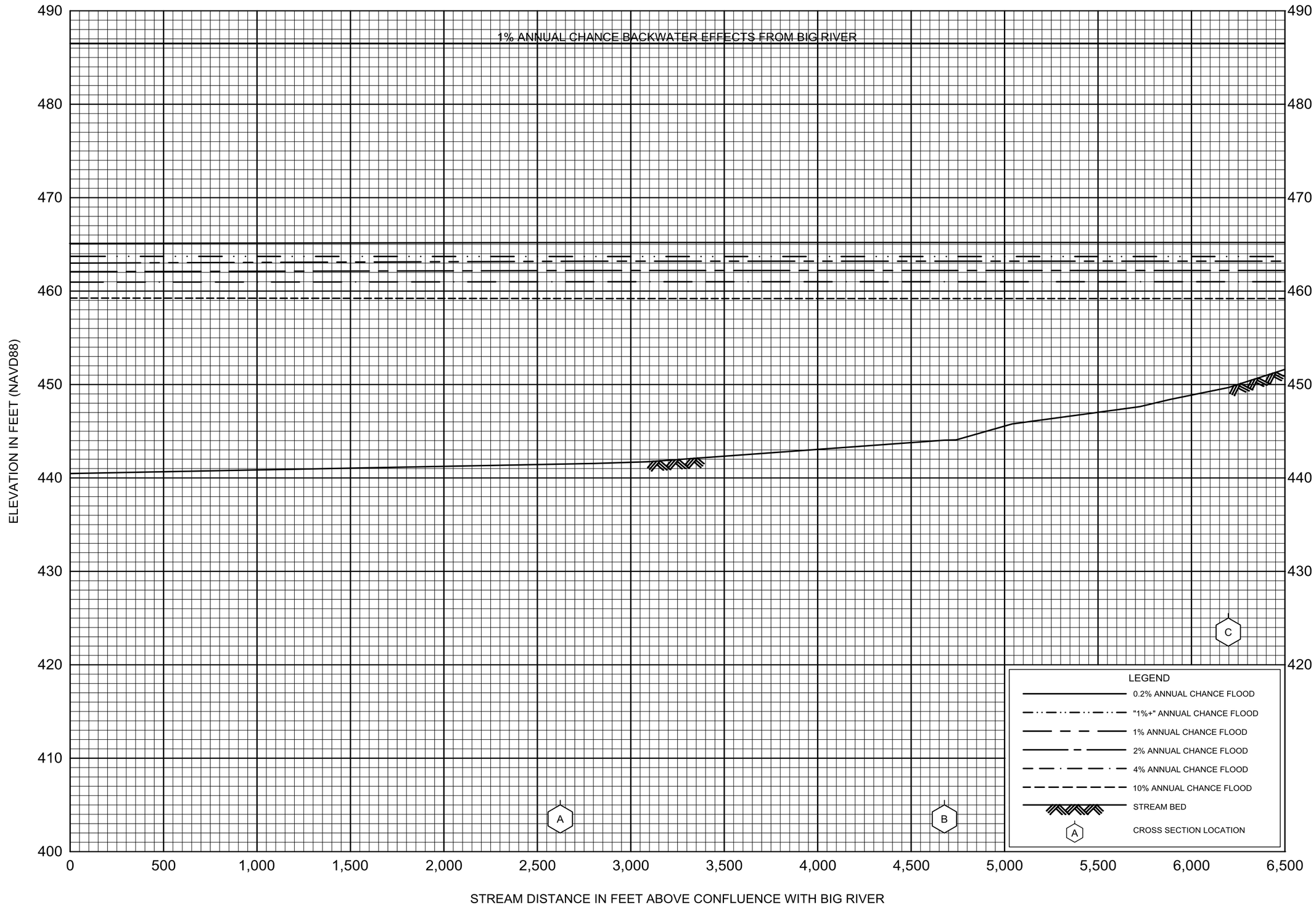

FLOOD PROFILES

SANDY CREEK NORTH

FEDERAL EMERGENCY MANAGEMENT AGENCY

JEFFERSON COUNTY, MO

AND INCORPORATED AREA

263P

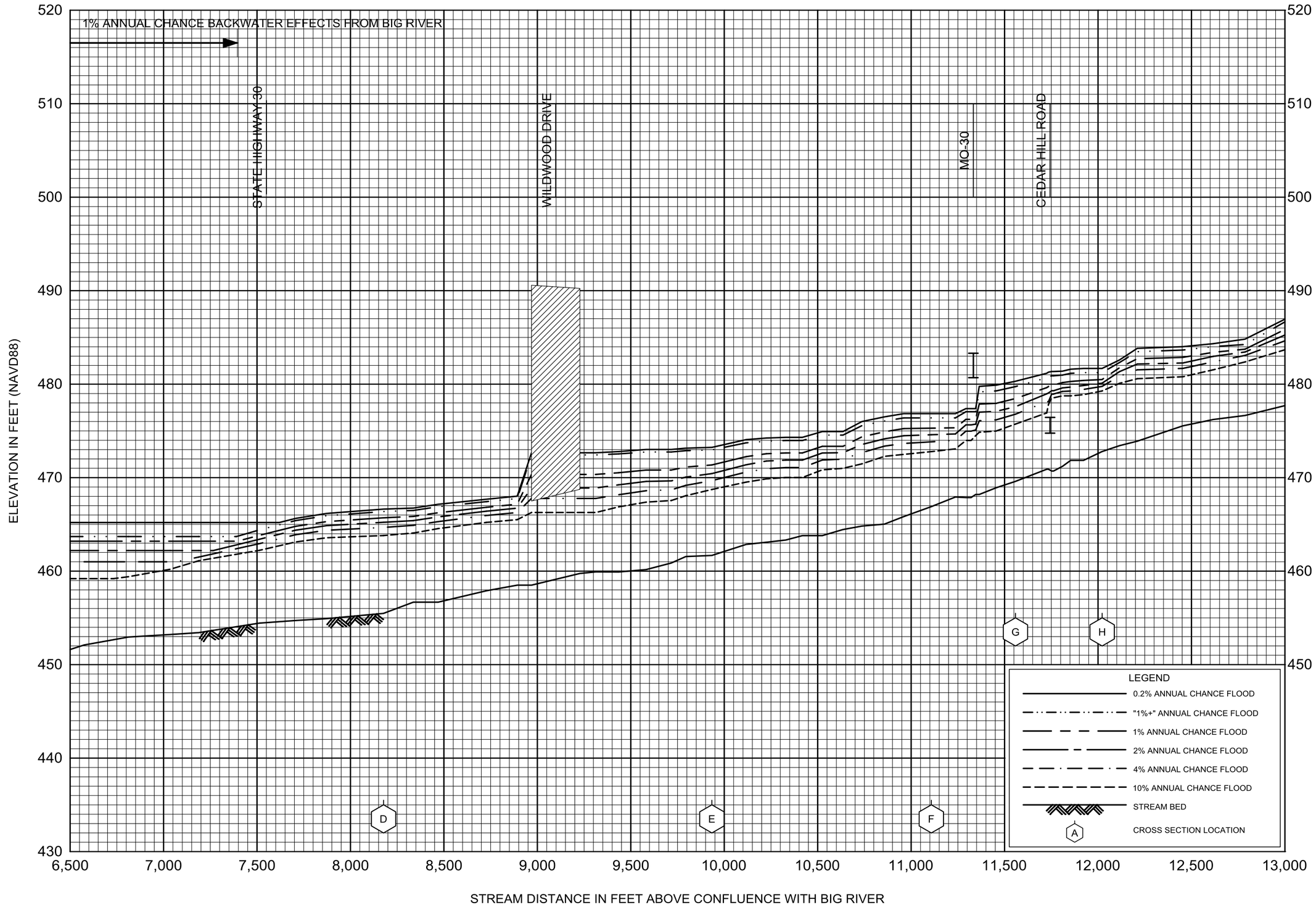

FLOOD PROFILES

SANDY CREEK NORTH

FEDERAL EMERGENCY MANAGEMENT AGENCY

JEFFERSON COUNTY, MO

AND INCORPORATED AREA

264P

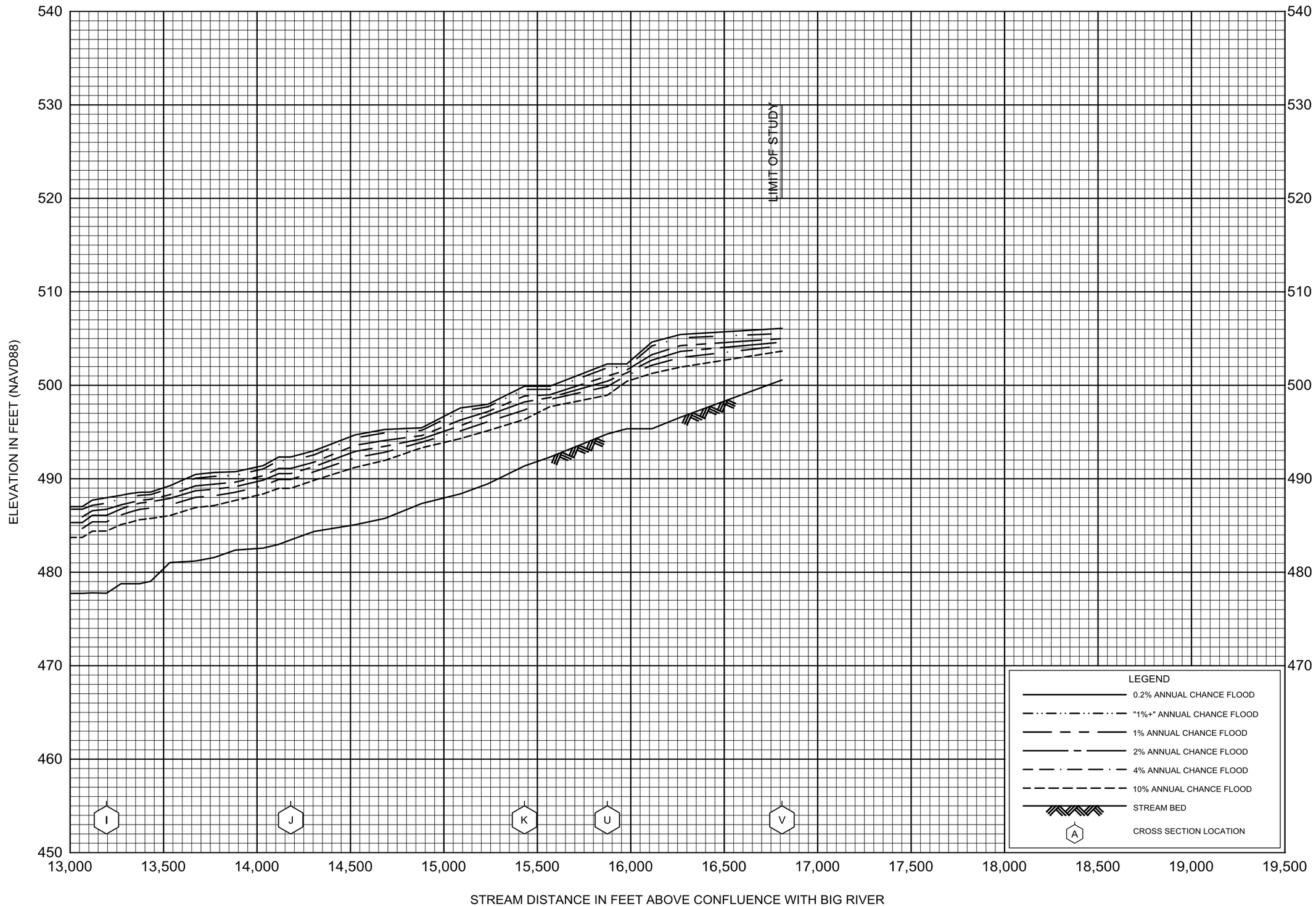

FLOOD PROFILES

SANDY CREEK NORTH

FEDERAL EMERGENCY MANAGEMENT AGENCY

JEFFERSON COUNTY, MO

AND INCORPORATED AREA

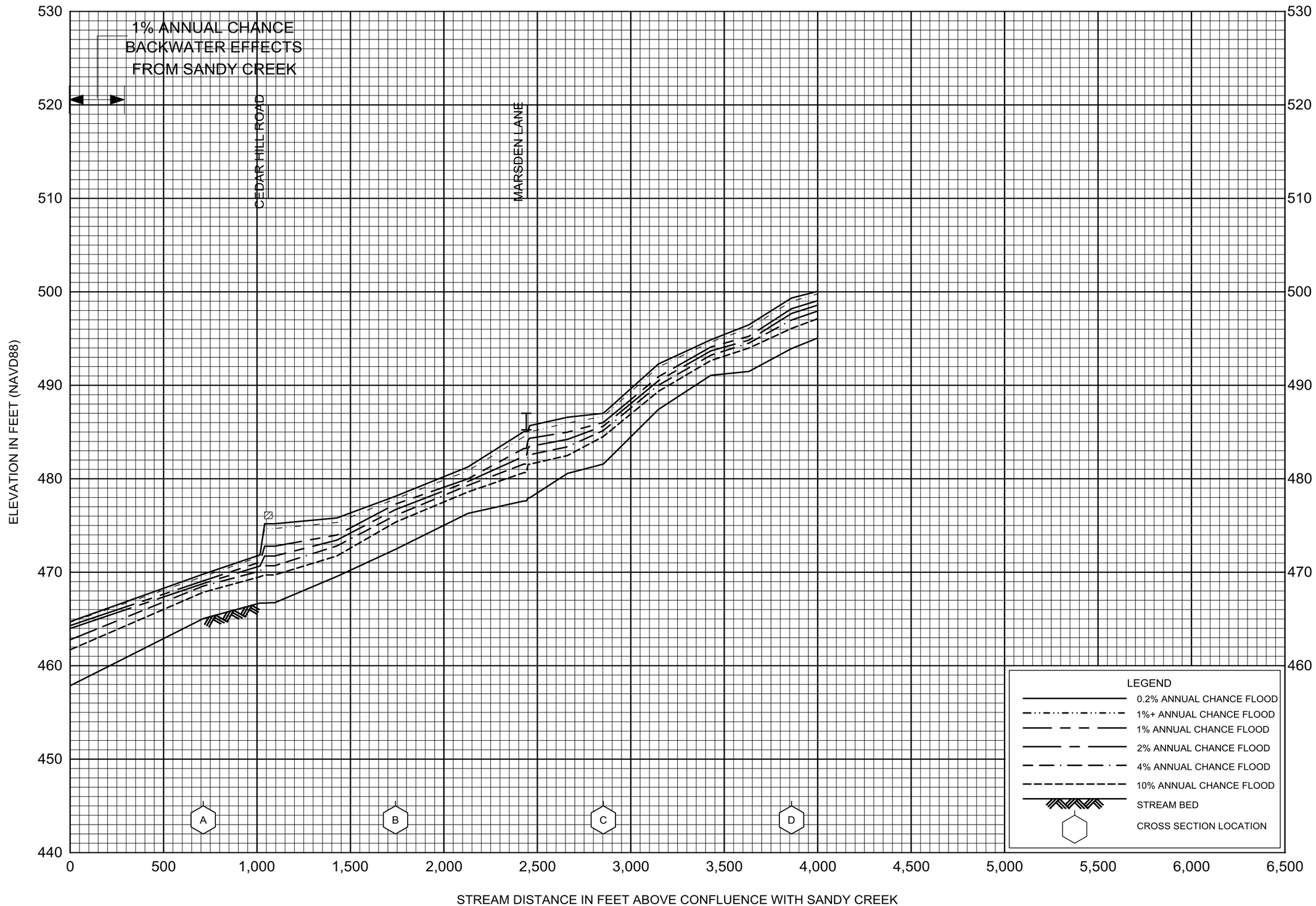

FLOOD PROFILES

SANDY CREEK TRIBUTARY 2

FEDERAL EMERGENCY MANAGEMENT AGENCY

JEFFERSON COUNTY, MO

AND INCORPORATED AREA

266P

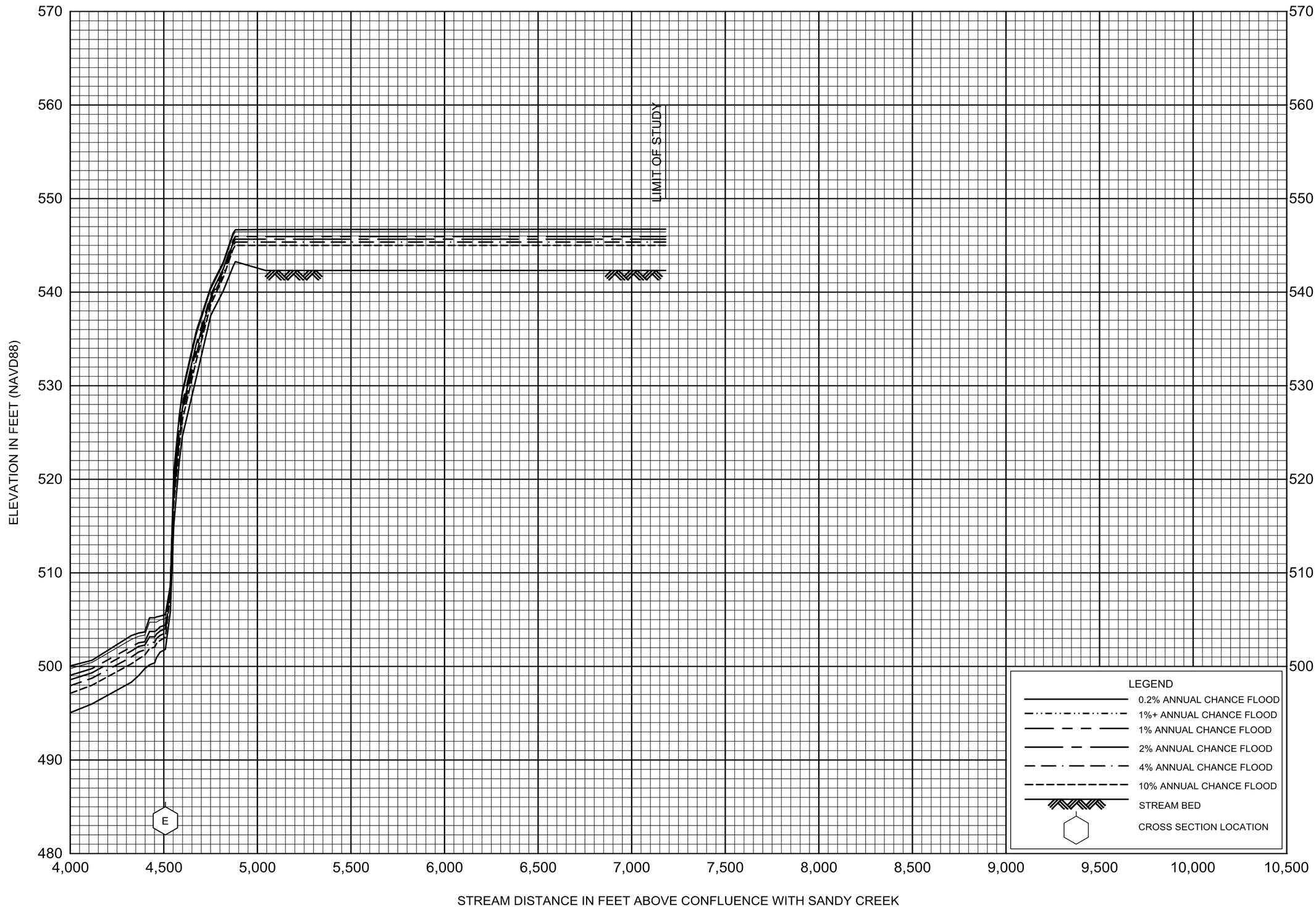

FLOOD PROFILES

SANDY CREEK TRIBUTARY 2

FEDERAL EMERGENCY MANAGEMENT AGENCY

JEFFERSON COUNTY, MO

AND INCORPORATED AREA

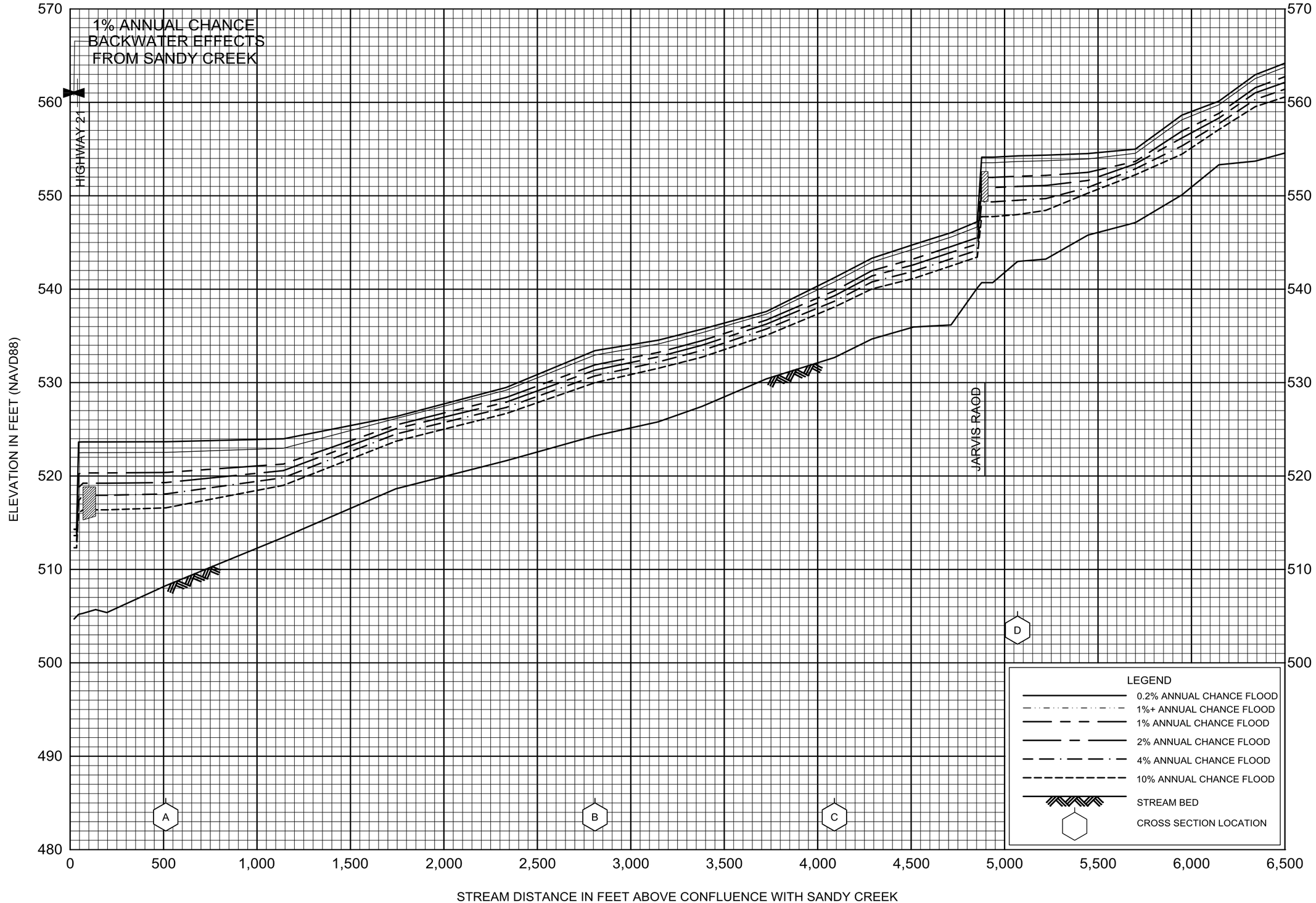

FLOOD PROFILES

SANDY CREEK WEST

FEDERAL EMERGENCY MANAGEMENT AGENCY

JEFFERSON COUNTY, MO

AND INCORPORATED AREAS

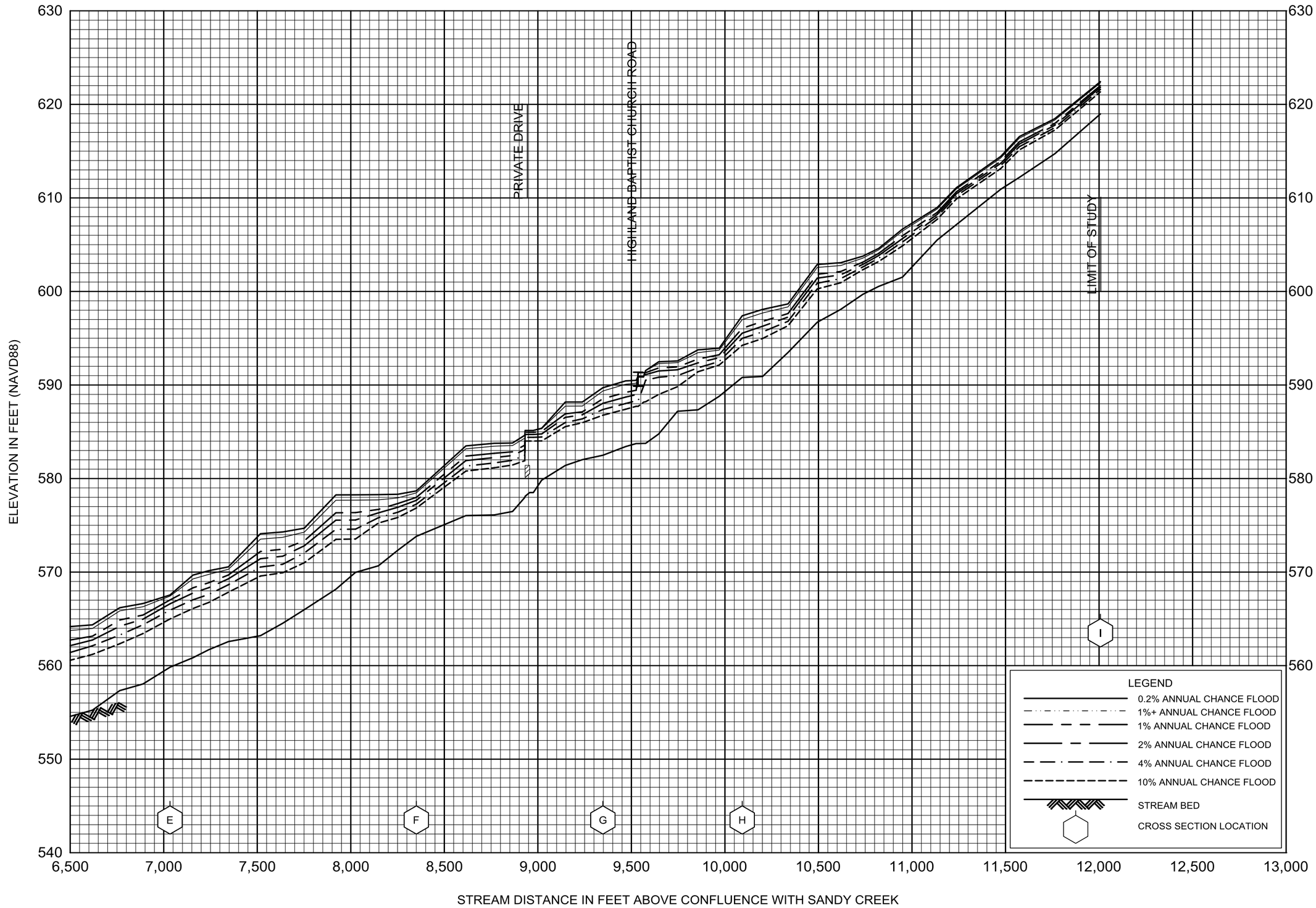

FLOOD PROFILES

SANDY CREEK WEST

FEDERAL EMERGENCY MANAGEMENT AGENCY

JEFFERSON COUNTY, MO

AND INCORPORATED AREAS

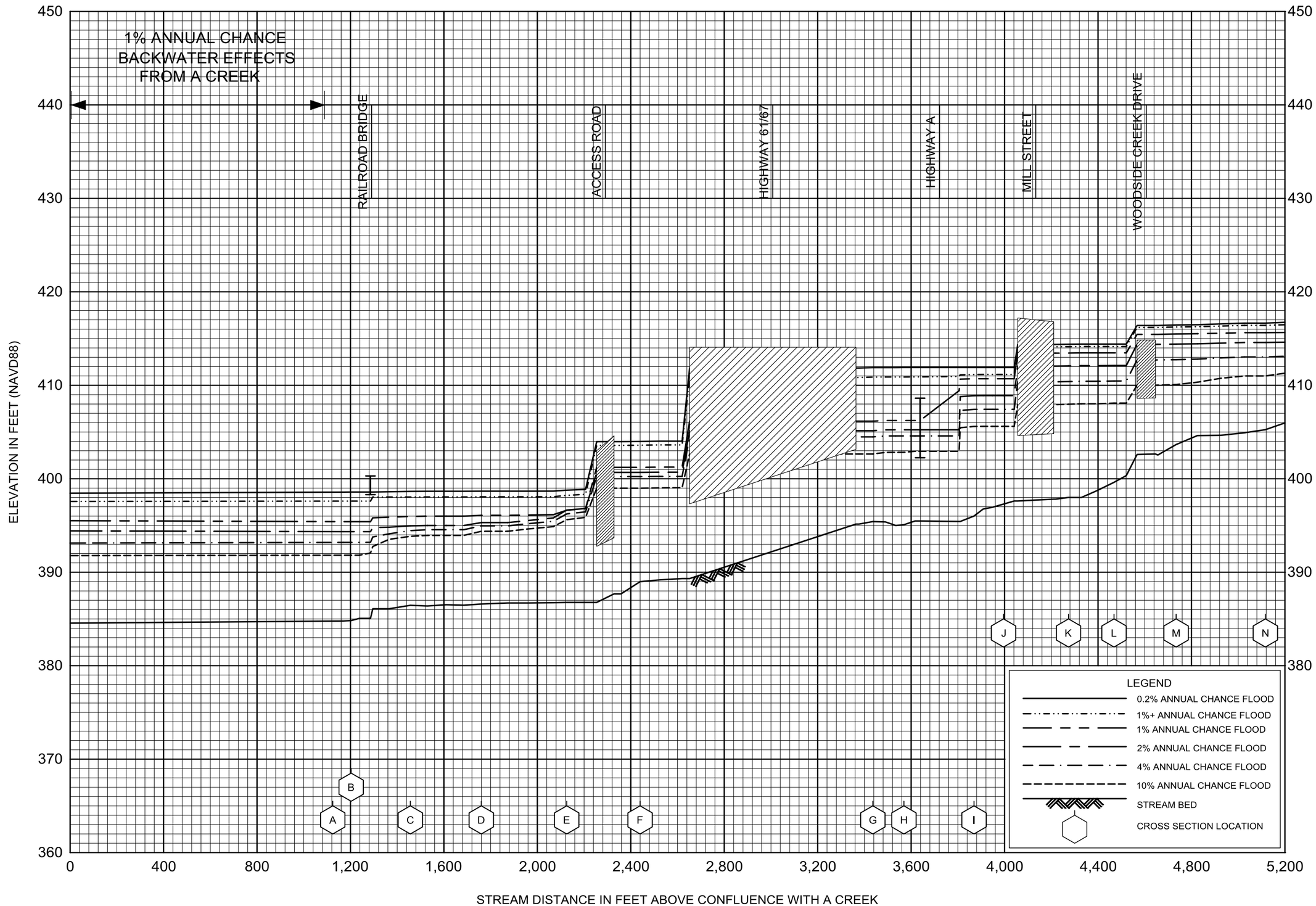

FLOOD PROFILES

SOUTH TRIBUTARY

FEDERAL EMERGENCY MANAGEMENT AGENCY

JEFFERSON COUNTY, MO

AND INCORPORATED AREAS

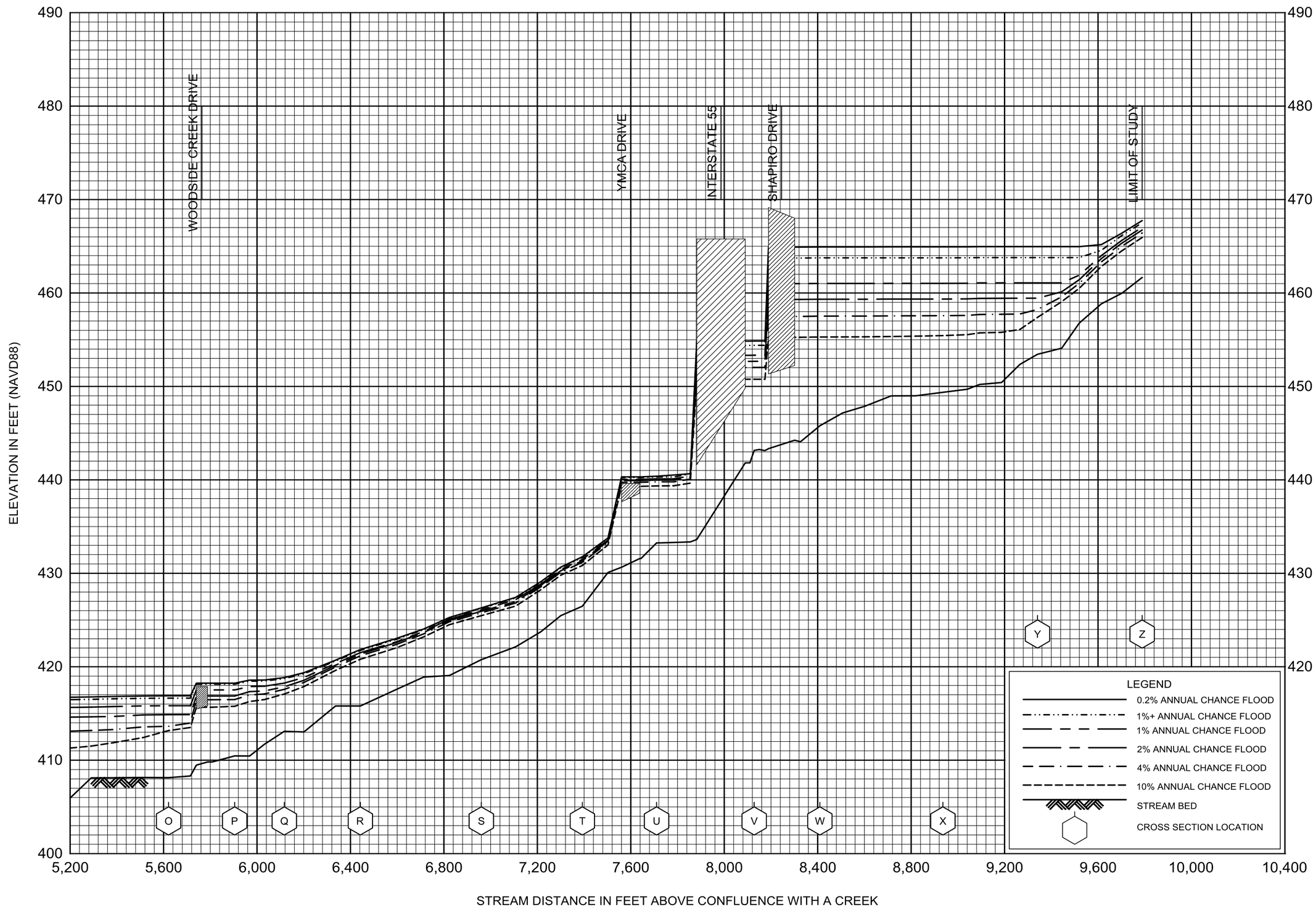

FLOOD PROFILES

SOUTH TRIBUTARY

FEDERAL EMERGENCY MANAGEMENT AGENCY

JEFFERSON COUNTY, MO

AND INCORPORATED AREAS

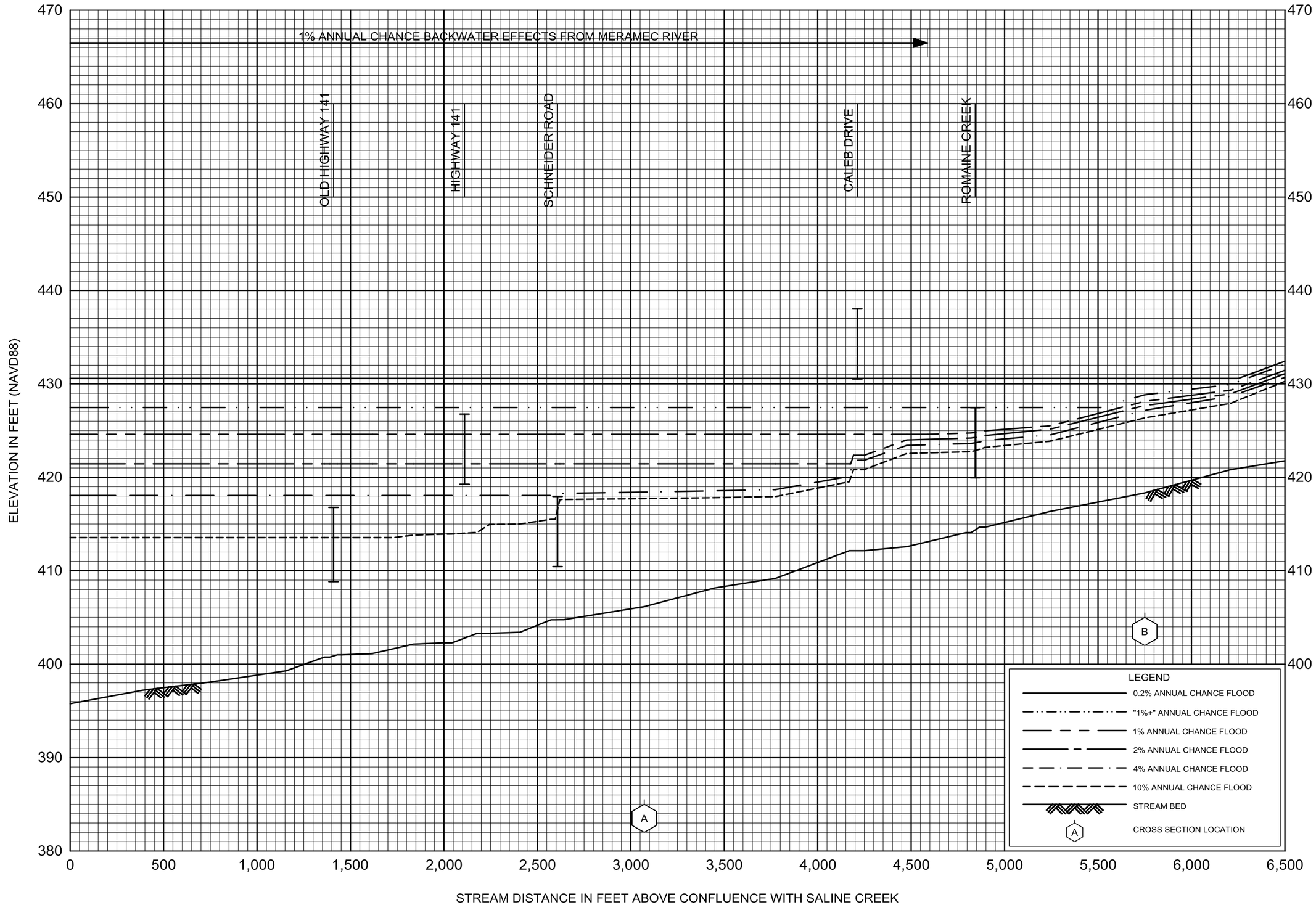

FLOOD PROFILES

SUGAR CREEK

FEDERAL EMERGENCY MANAGEMENT AGENCY

JEFFERSON COUNTY, MO

AND INCORPORATED AREAS

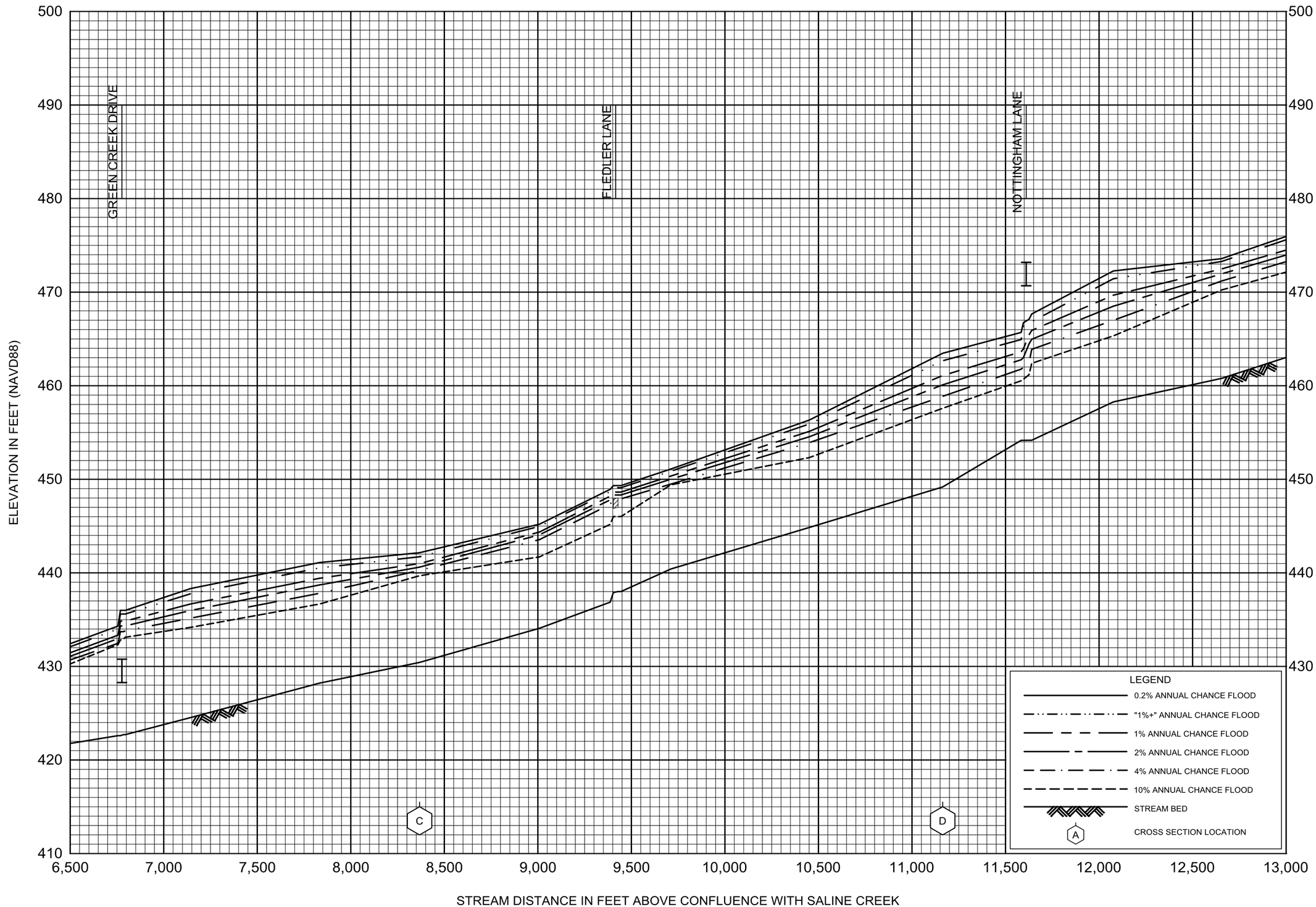

FLOOD PROFILES

SUGAR CREEK

FEDERAL EMERGENCY MANAGEMENT AGENCY

JEFFERSON COUNTY, MO

AND INCORPORATED AREAS

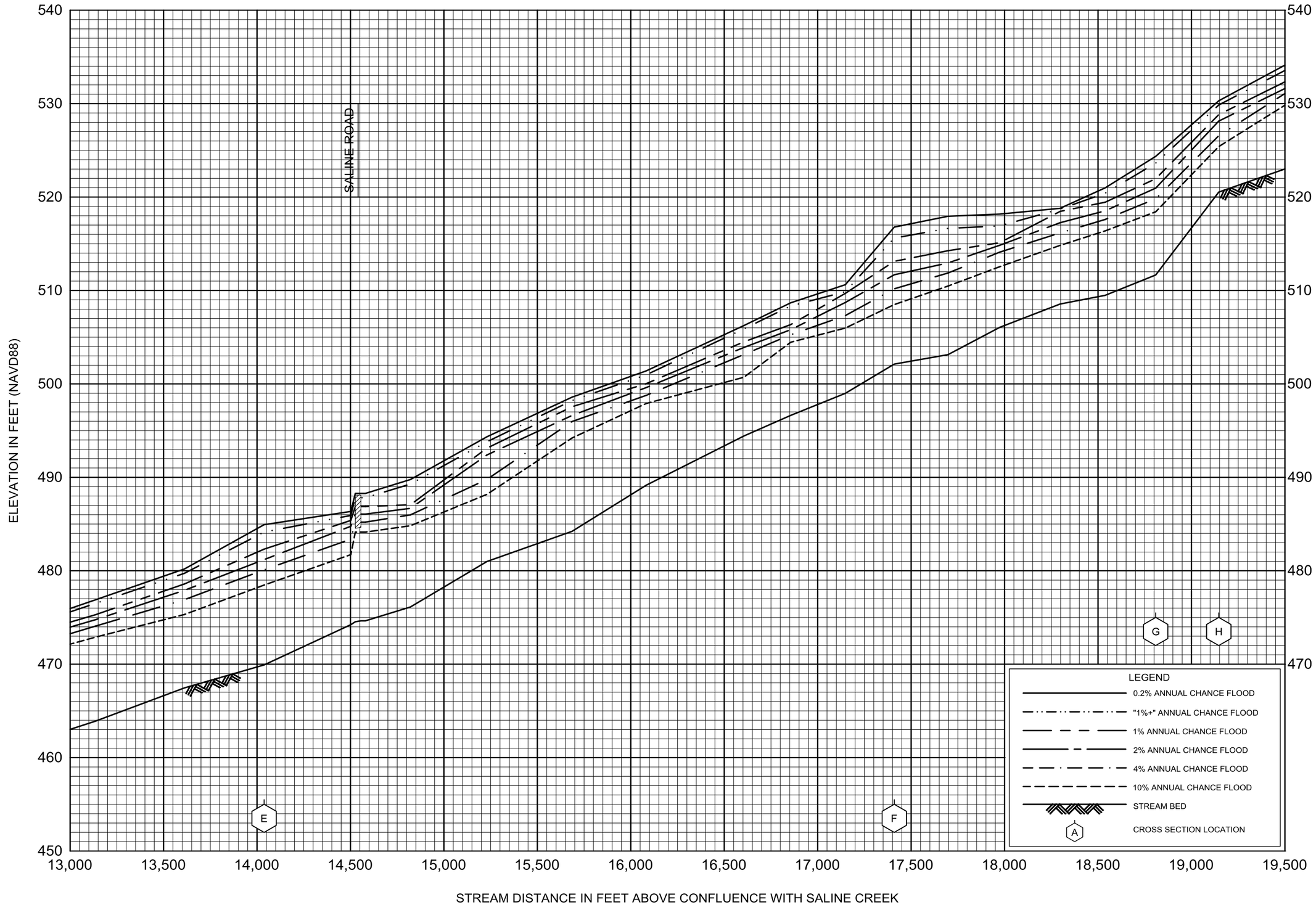

FLOOD PROFILES

SUGAR CREEK

FEDERAL EMERGENCY MANAGEMENT AGENCY

JEFFERSON COUNTY, MO

AND INCORPORATED AREAS

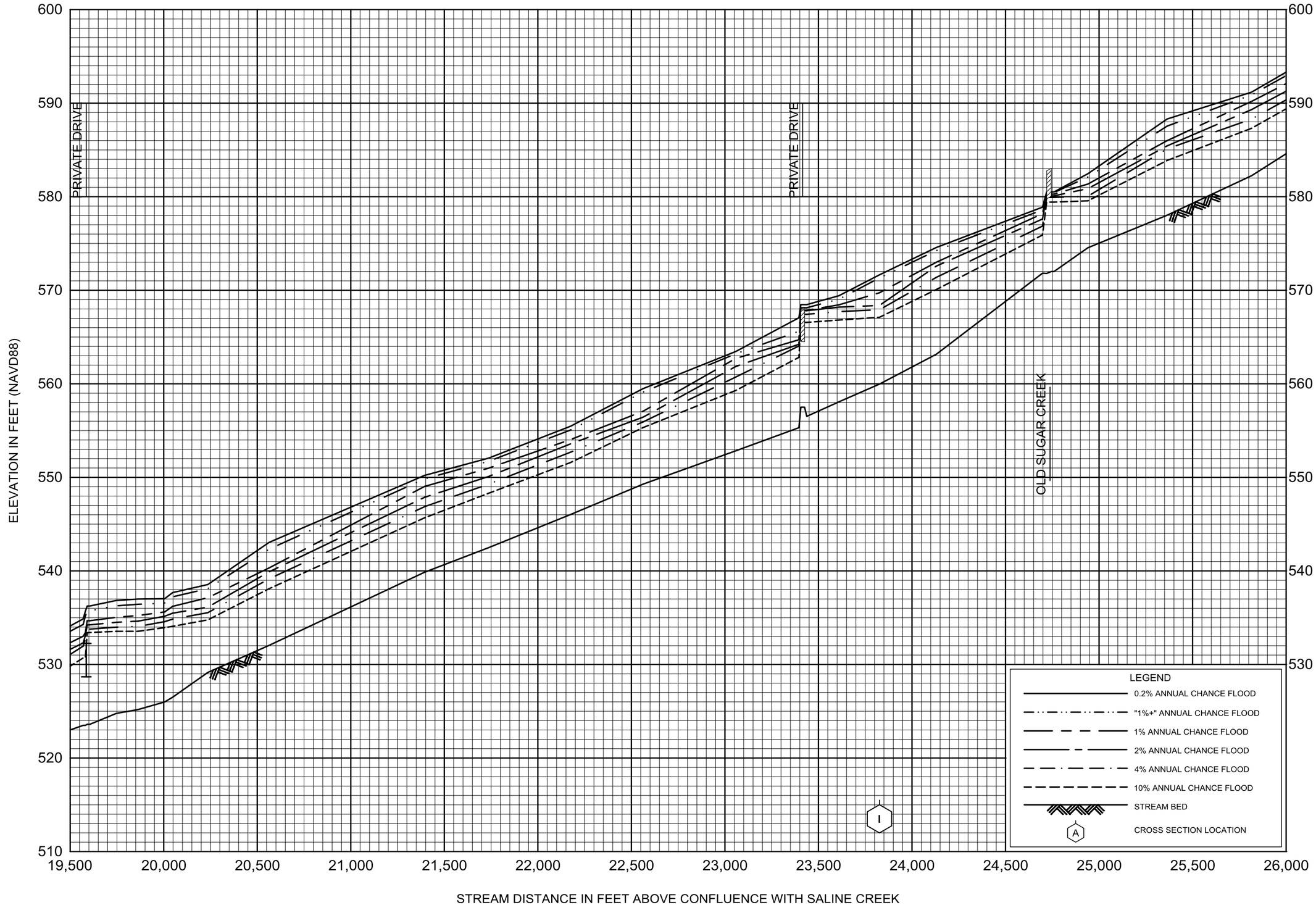

FLOOD PROFILES

SUGAR CREEK

FEDERAL EMERGENCY MANAGEMENT AGENCY

JEFFERSON COUNTY, MO

AND INCORPORATED AREAS

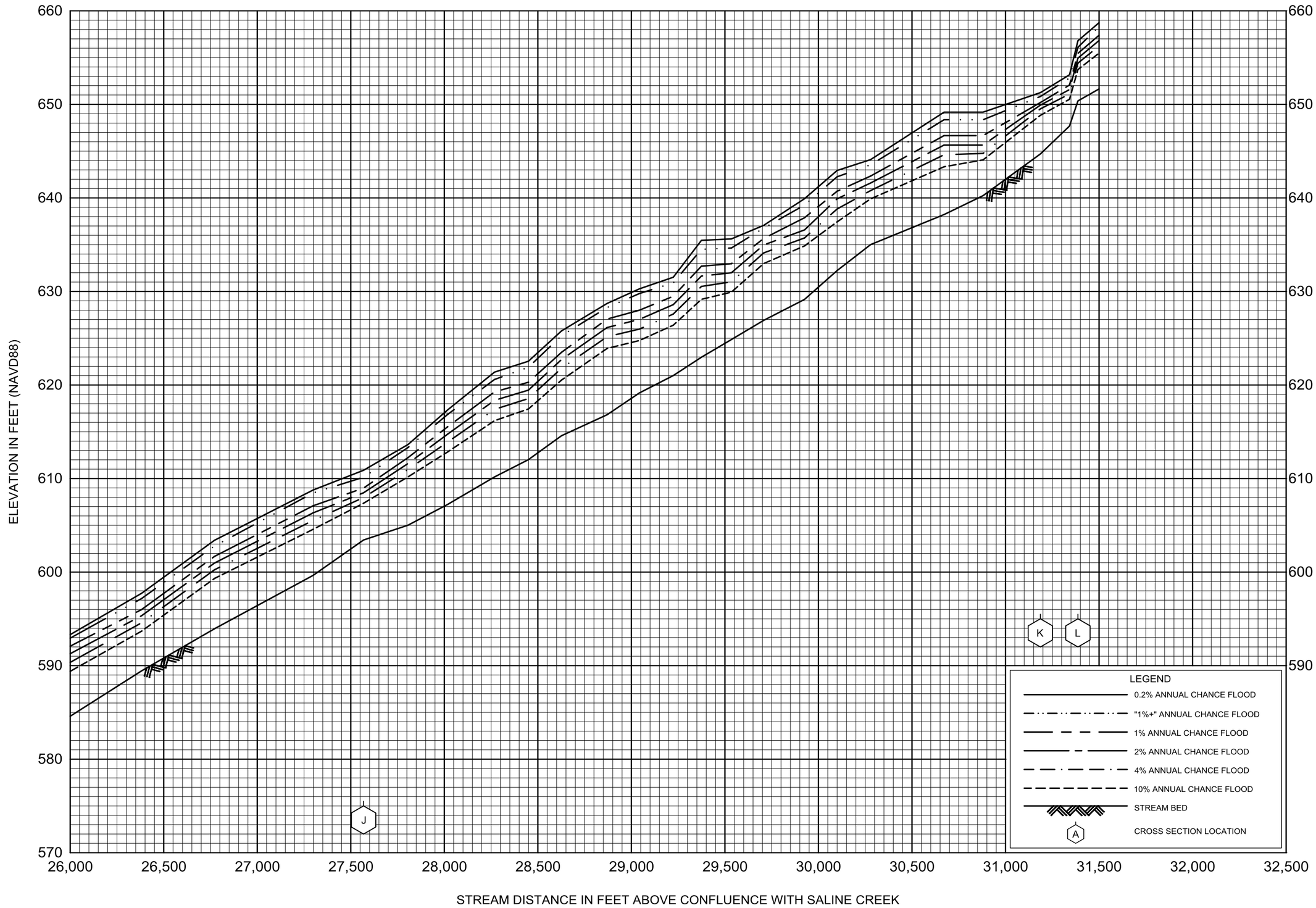

FLOOD PROFILES

SUGAR CREEK

FEDERAL EMERGENCY MANAGEMENT AGENCY

JEFFERSON COUNTY, MO

AND INCORPORATED AREAS

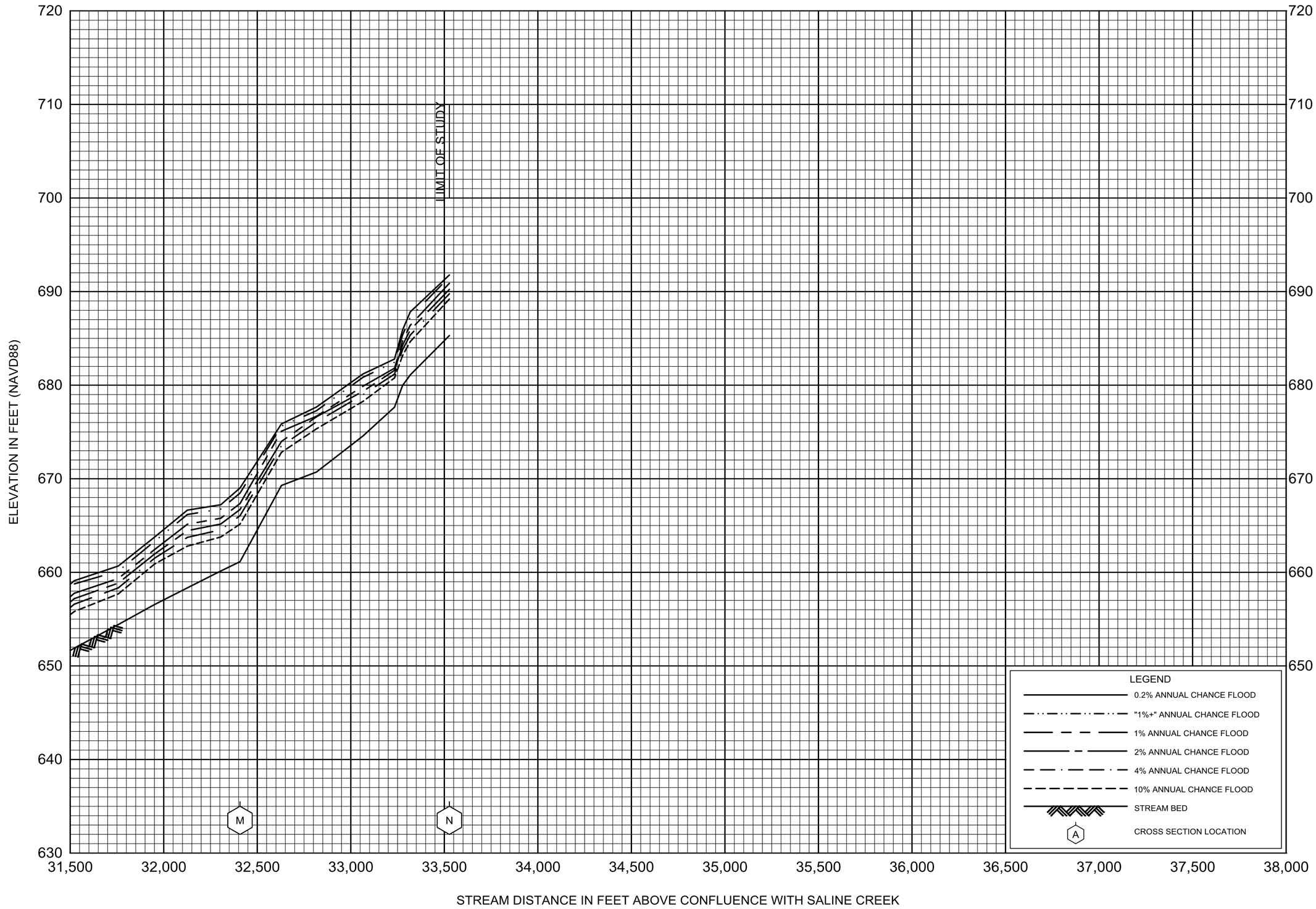

FLOOD PROFILES

SUGAR CREEK

FEDERAL EMERGENCY MANAGEMENT AGENCY

JEFFERSON COUNTY, MO

AND INCORPORATED AREAS

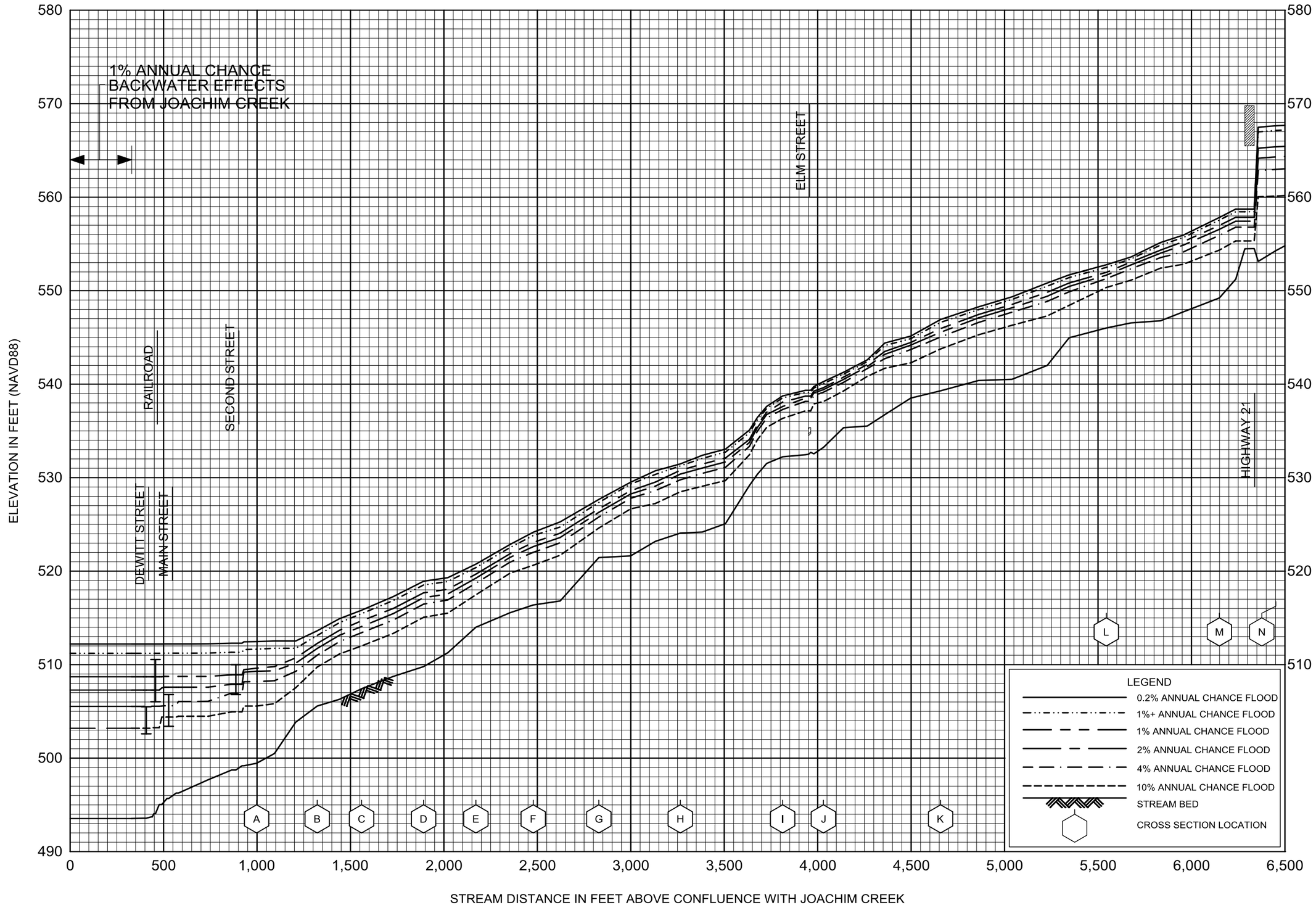

FLOOD PROFILES

TANYARD BRANCH

FEDERAL EMERGENCY MANAGEMENT AGENCY

JEFFERSON COUNTY, MO

AND INCORPORATED AREAS

278P

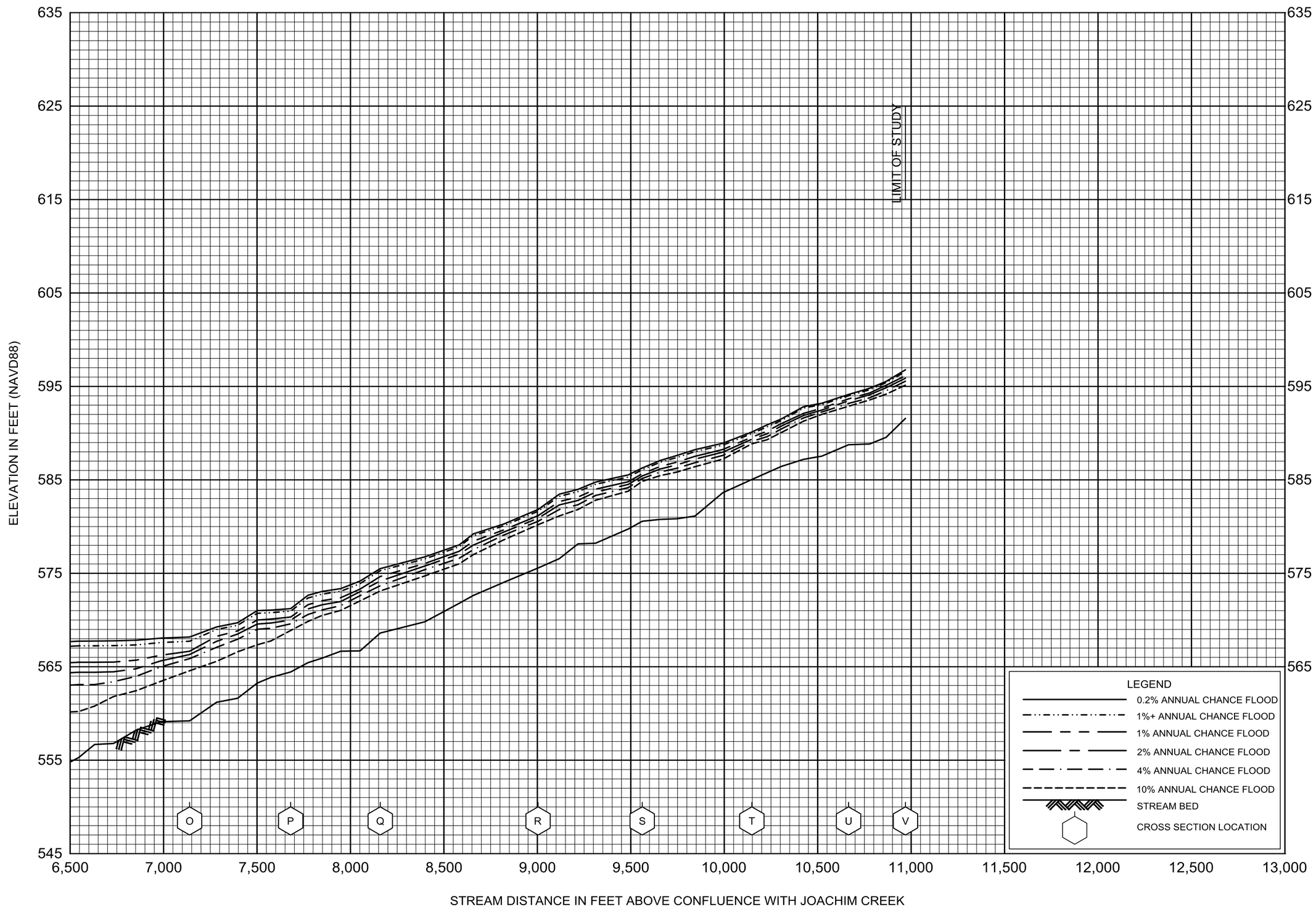

FLOOD PROFILES

TANYARD BRANCH

FEDERAL EMERGENCY MANAGEMENT AGENCY

JEFFERSON COUNTY, MO

AND INCORPORATED AREAS

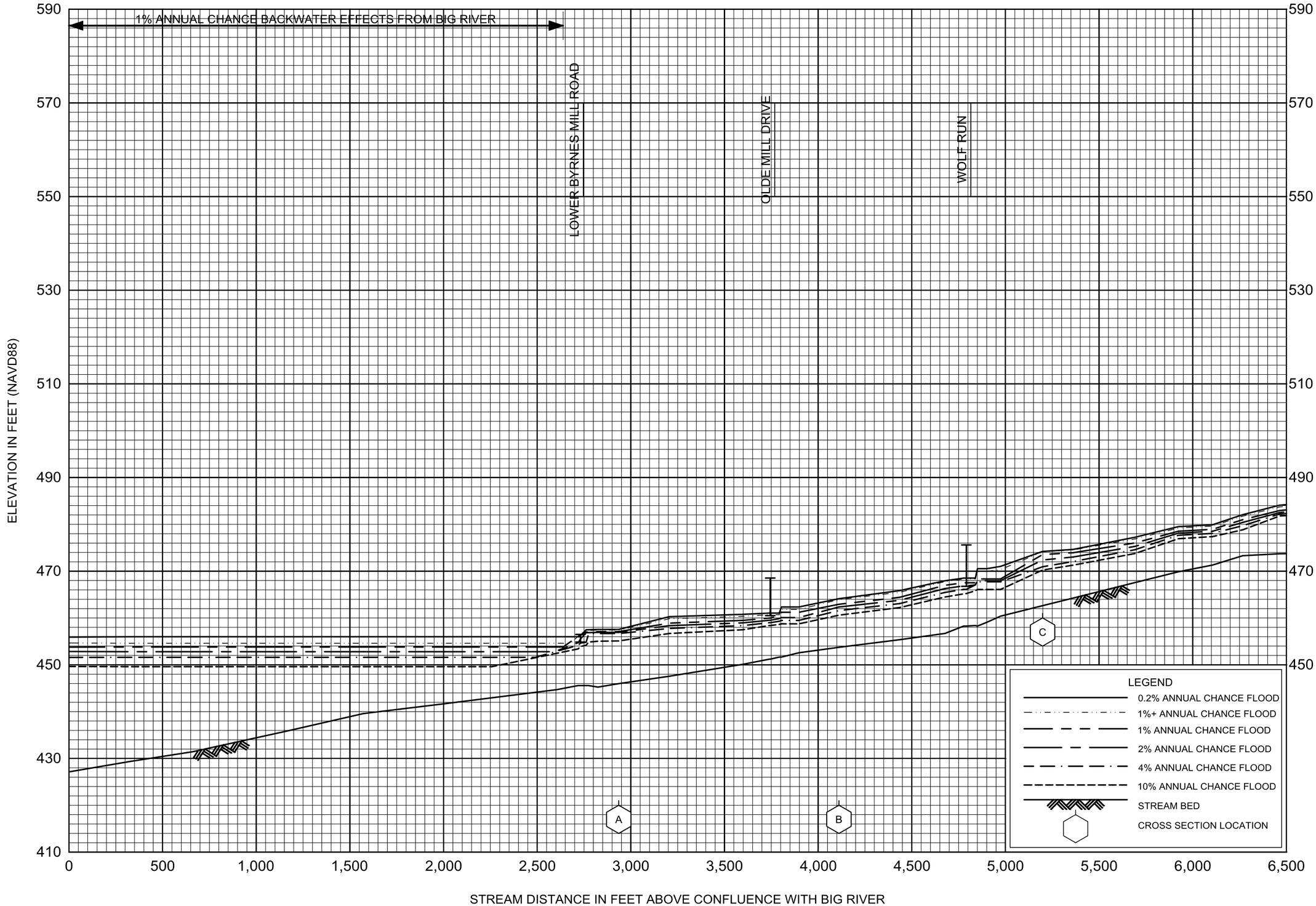

FLOOD PROFILES

UNNAMED TRIBUTARY TO BIG RIVER

FEDERAL EMERGENCY MANAGEMENT AGENCY

JEFFERSON COUNTY, MO

AND INCORPORATED AREAS

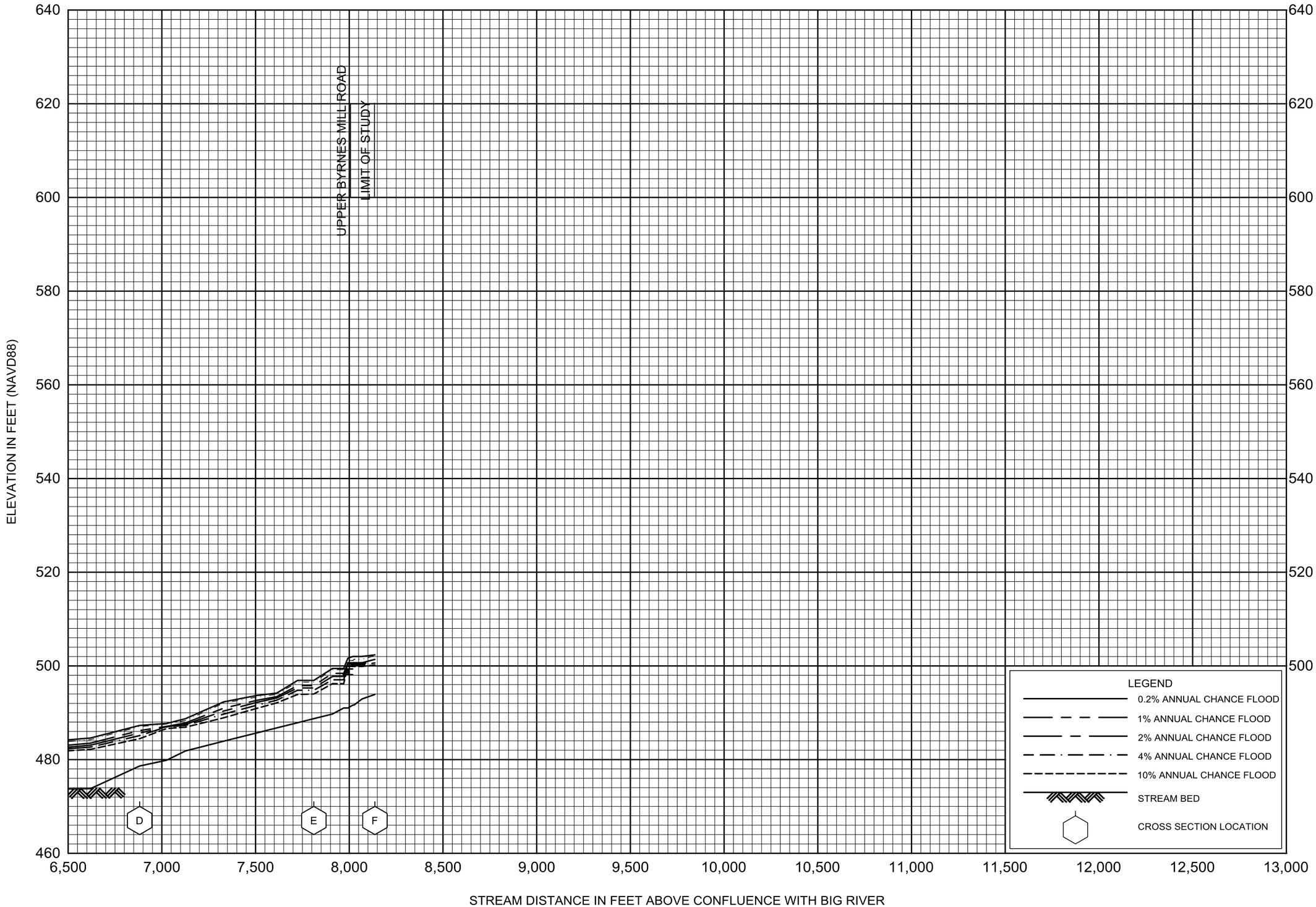

FLOOD PROFILES

UNNAMED TRIBUTARY TO BIG RIVER

FEDERAL EMERGENCY MANAGEMENT AGENCY

JEFFERSON COUNTY, MO

AND INCORPORATED AREAS

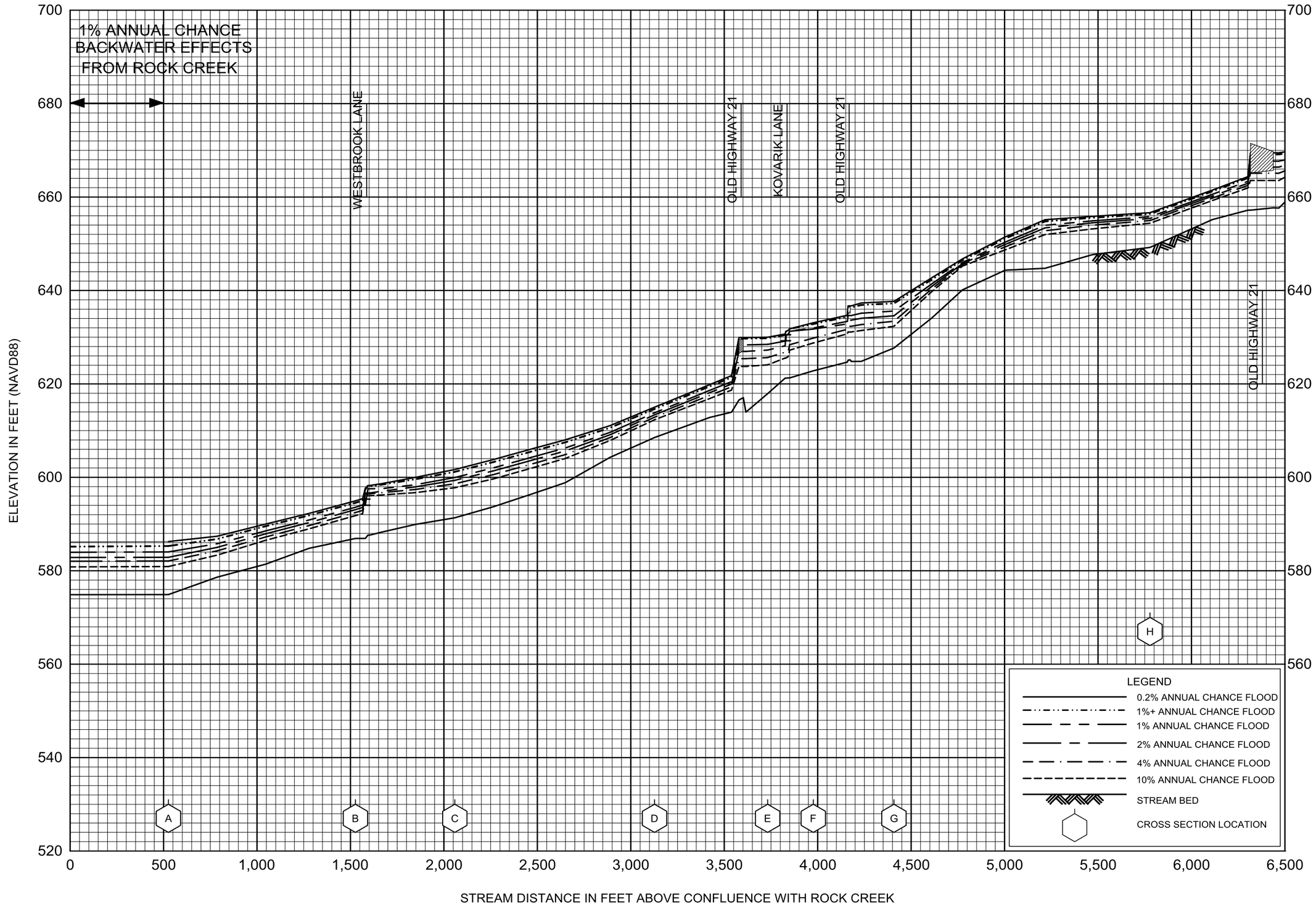

FLOOD PROFILES

UNNAMED TRIBUTARY TO ROCK CREEK

FEDERAL EMERGENCY MANAGEMENT AGENCY

JEFFERSON COUNTY, MO

AND INCORPORATED AREAS

282P

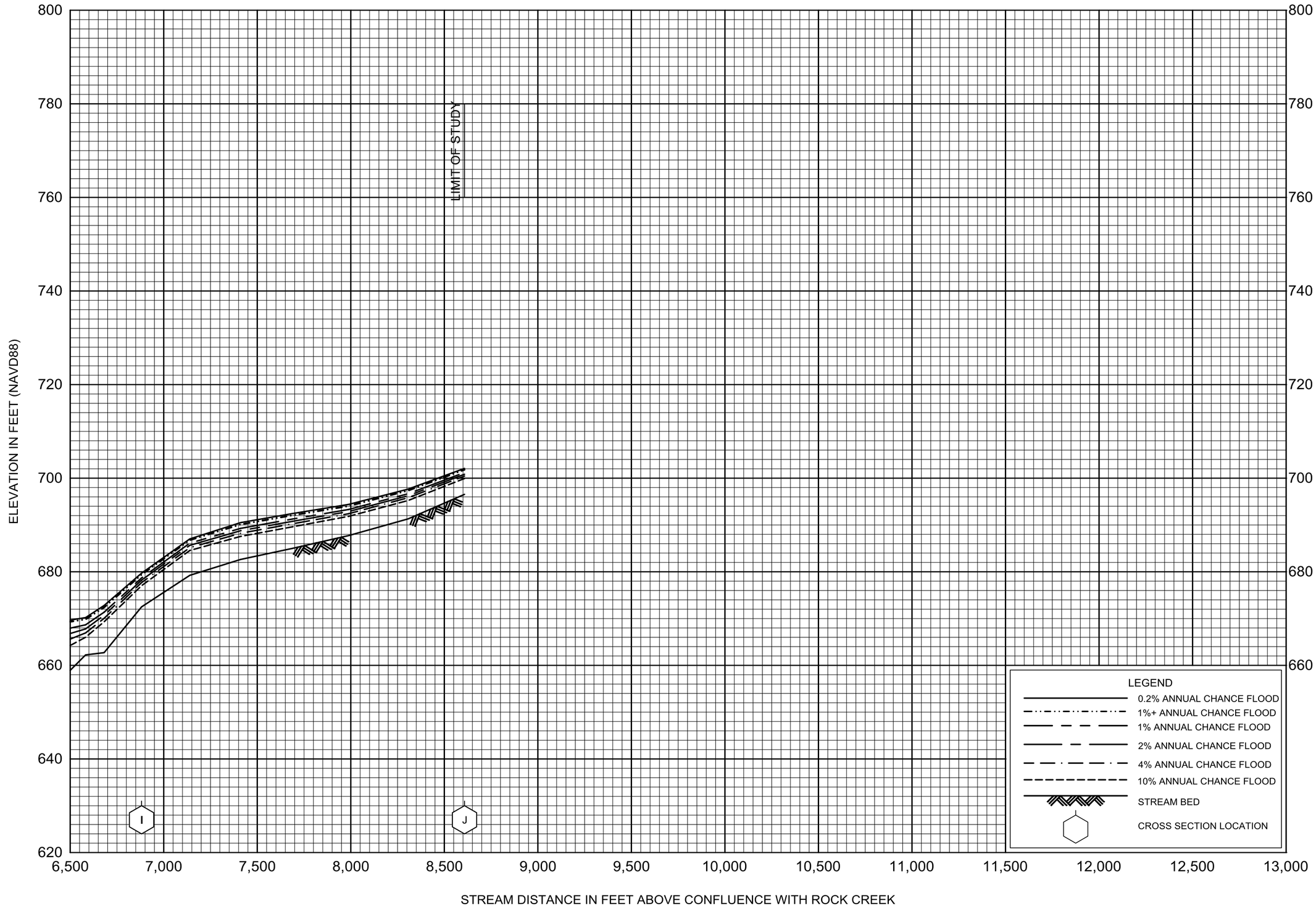

FLOOD PROFILES

UNNAMED TRIBUTARY TO ROCK CREEK

FEDERAL EMERGENCY MANAGEMENT AGENCY

JEFFERSON COUNTY, MO

AND INCORPORATED AREAS

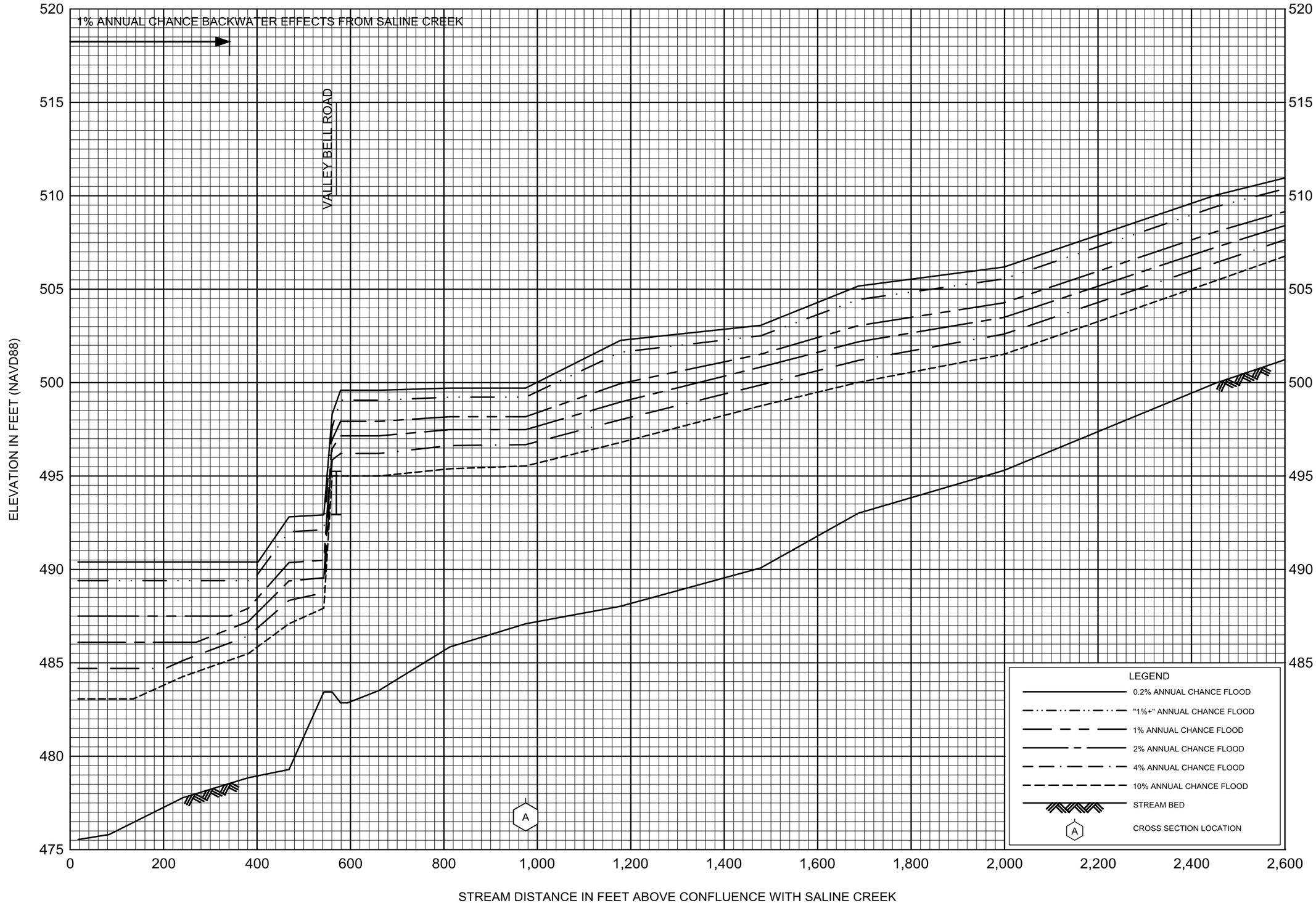

FLOOD PROFILES

UNNAMED TRIBUTARY TO SALINE CREEK

FEDERAL EMERGENCY MANAGEMENT AGENCY

JEFFERSON COUNTY, MO

AND INCORPORATED AREAS

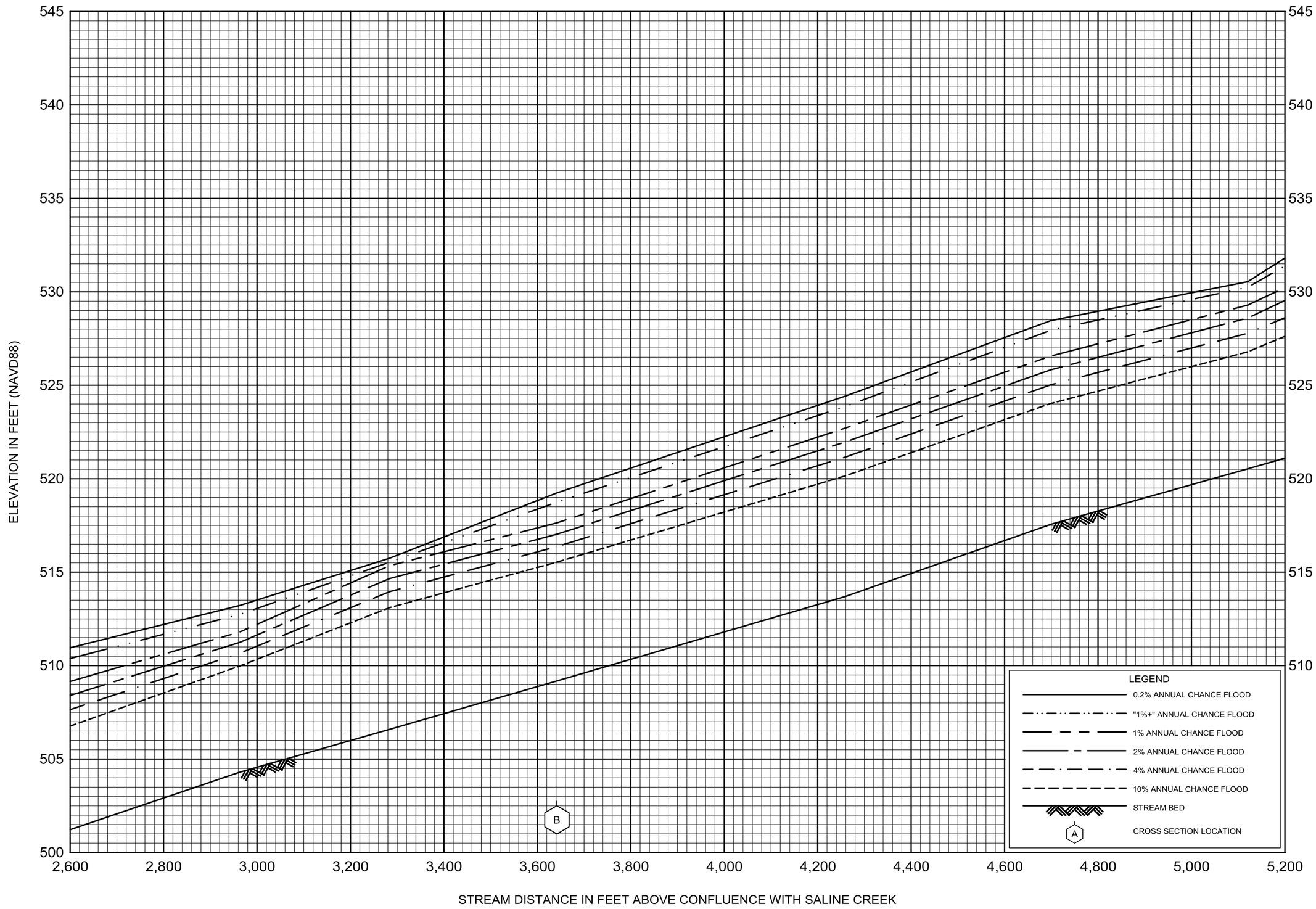

FLOOD PROFILES

UNNAMED TRIBUTARY TO SALINE CREEK

FEDERAL EMERGENCY MANAGEMENT AGENCY

JEFFERSON COUNTY, MO

AND INCORPORATED AREAS

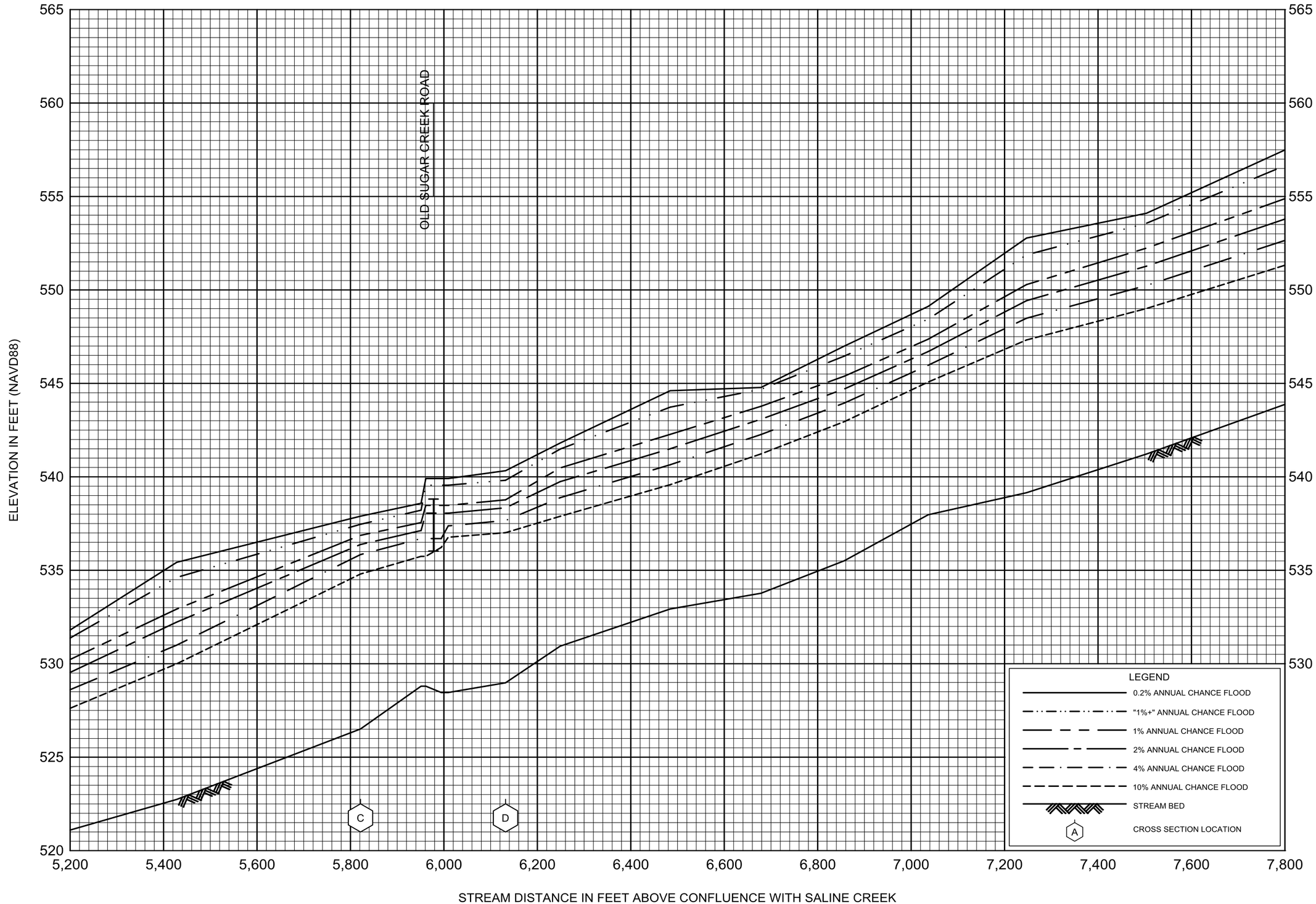

FLOOD PROFILES

UNNAMED TRIBUTARY TO SALINE CREEK

FEDERAL EMERGENCY MANAGEMENT AGENCY

JEFFERSON COUNTY, MO

AND INCORPORATED AREAS

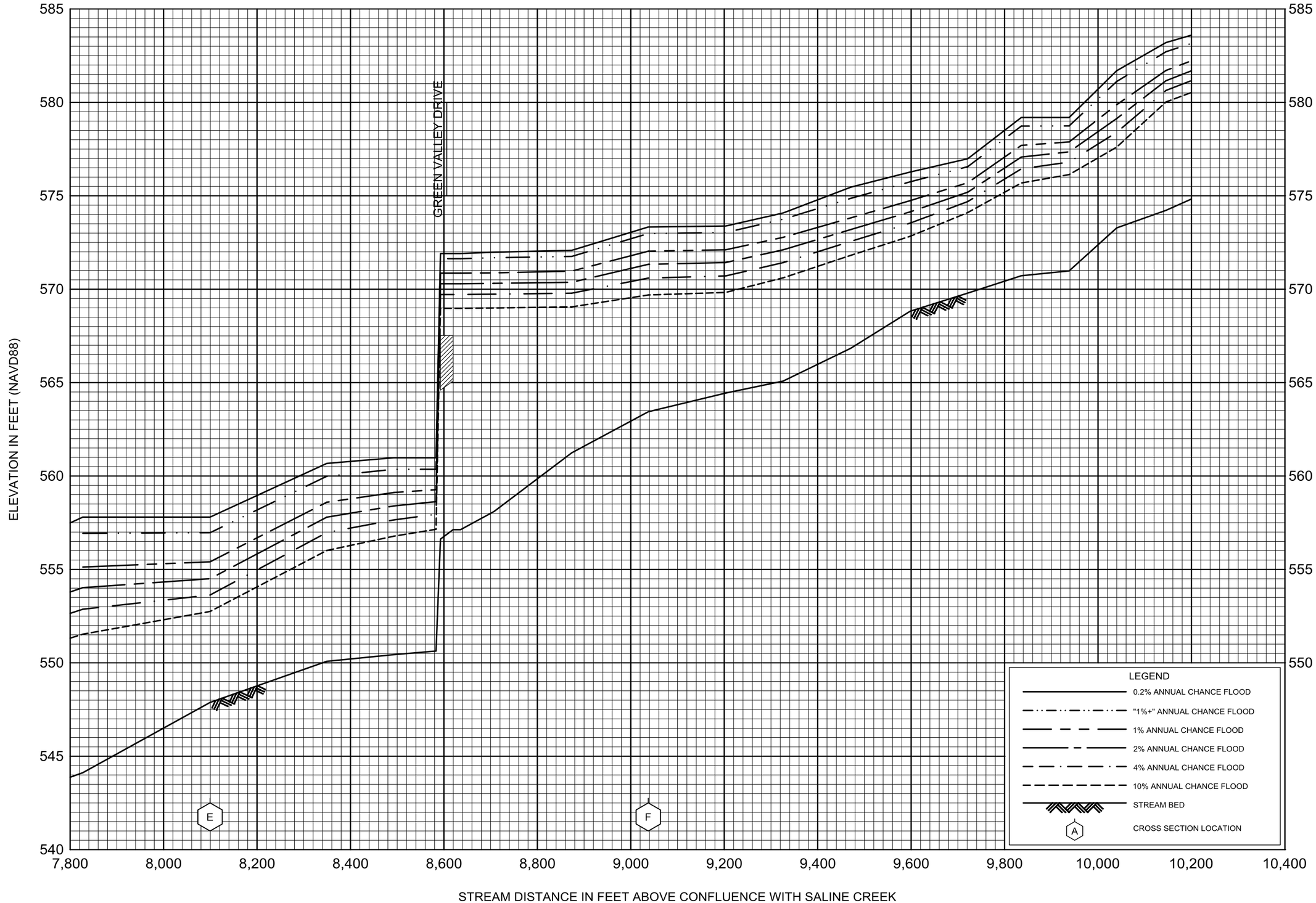

FLOOD PROFILES

UNNAMED TRIBUTARY TO SALINE CREEK

FEDERAL EMERGENCY MANAGEMENT AGENCY

JEFFERSON COUNTY, MO

AND INCORPORATED AREAS

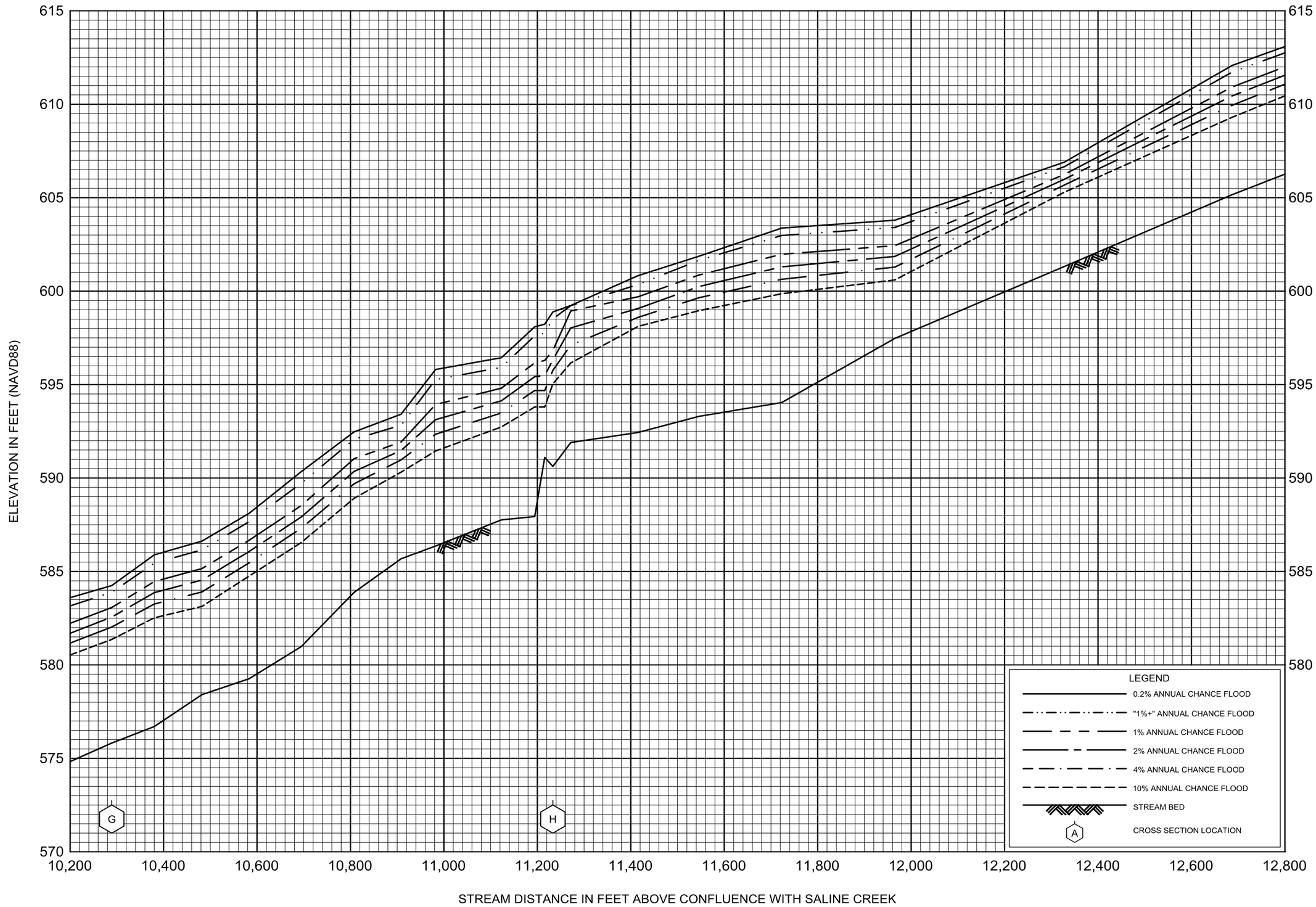

FLOOD PROFILES

UNNAMED TRIBUTARY TO SALINE CREEK

FEDERAL EMERGENCY MANAGEMENT AGENCY

JEFFERSON COUNTY, MO

AND INCORPORATED AREAS

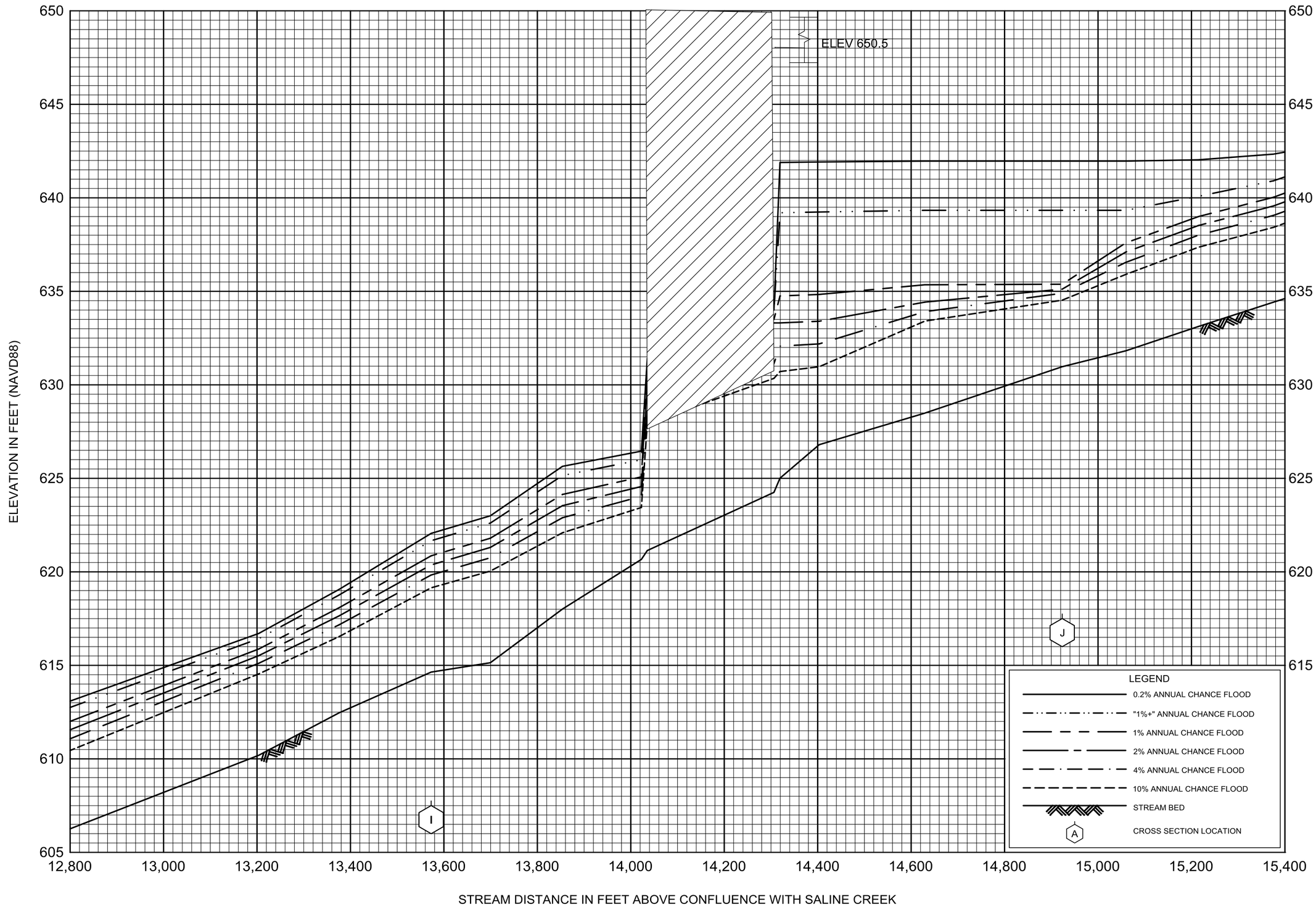

FLOOD PROFILES

UNNAMED TRIBUTARY TO SALINE CREEK

FEDERAL EMERGENCY MANAGEMENT AGENCY

JEFFERSON COUNTY, MO

AND INCORPORATED AREAS

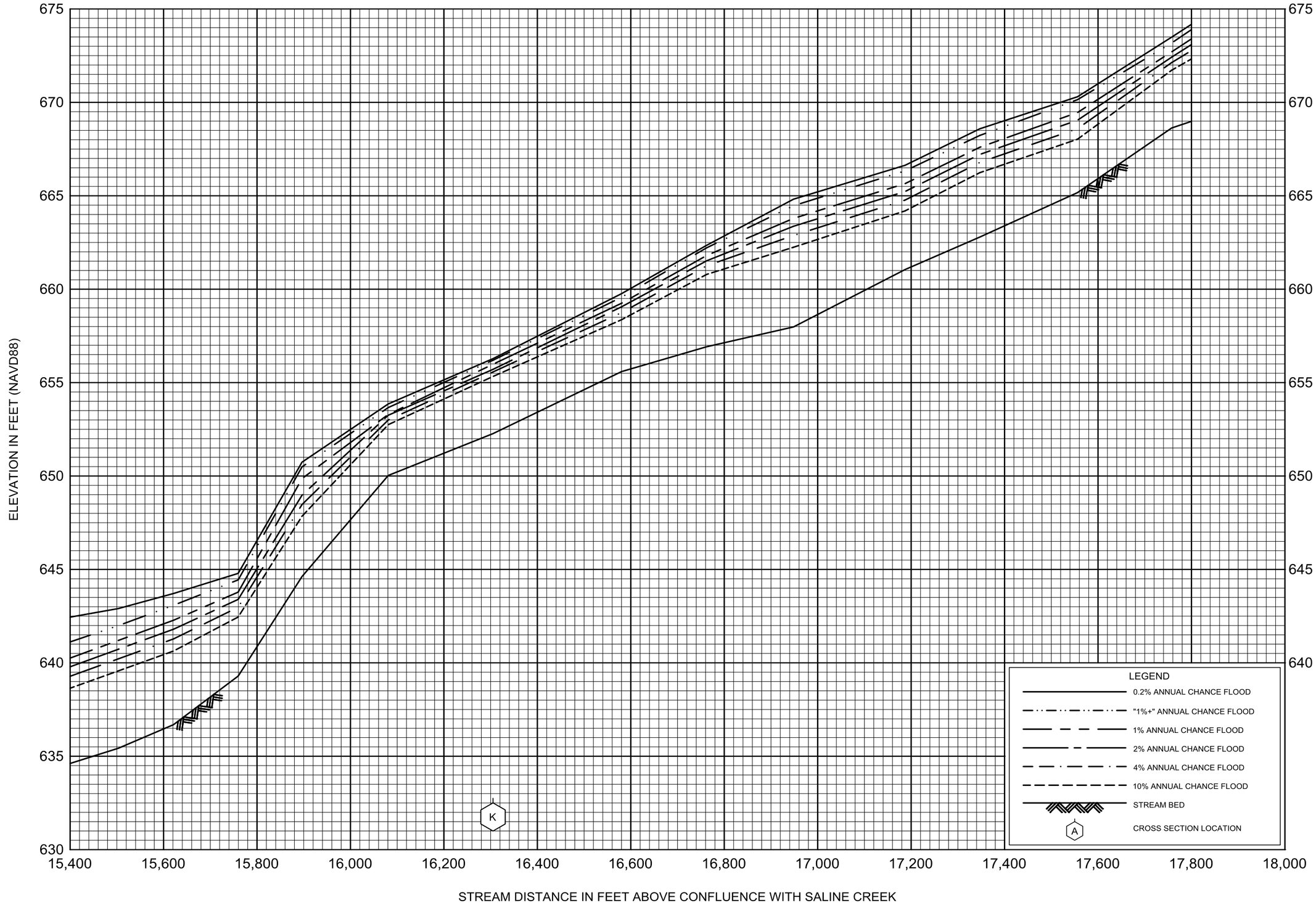

FLOOD PROFILES

UNNAMED TRIBUTARY TO SALINE CREEK

FEDERAL EMERGENCY MANAGEMENT AGENCY

JEFFERSON COUNTY, MO

AND INCORPORATED AREAS

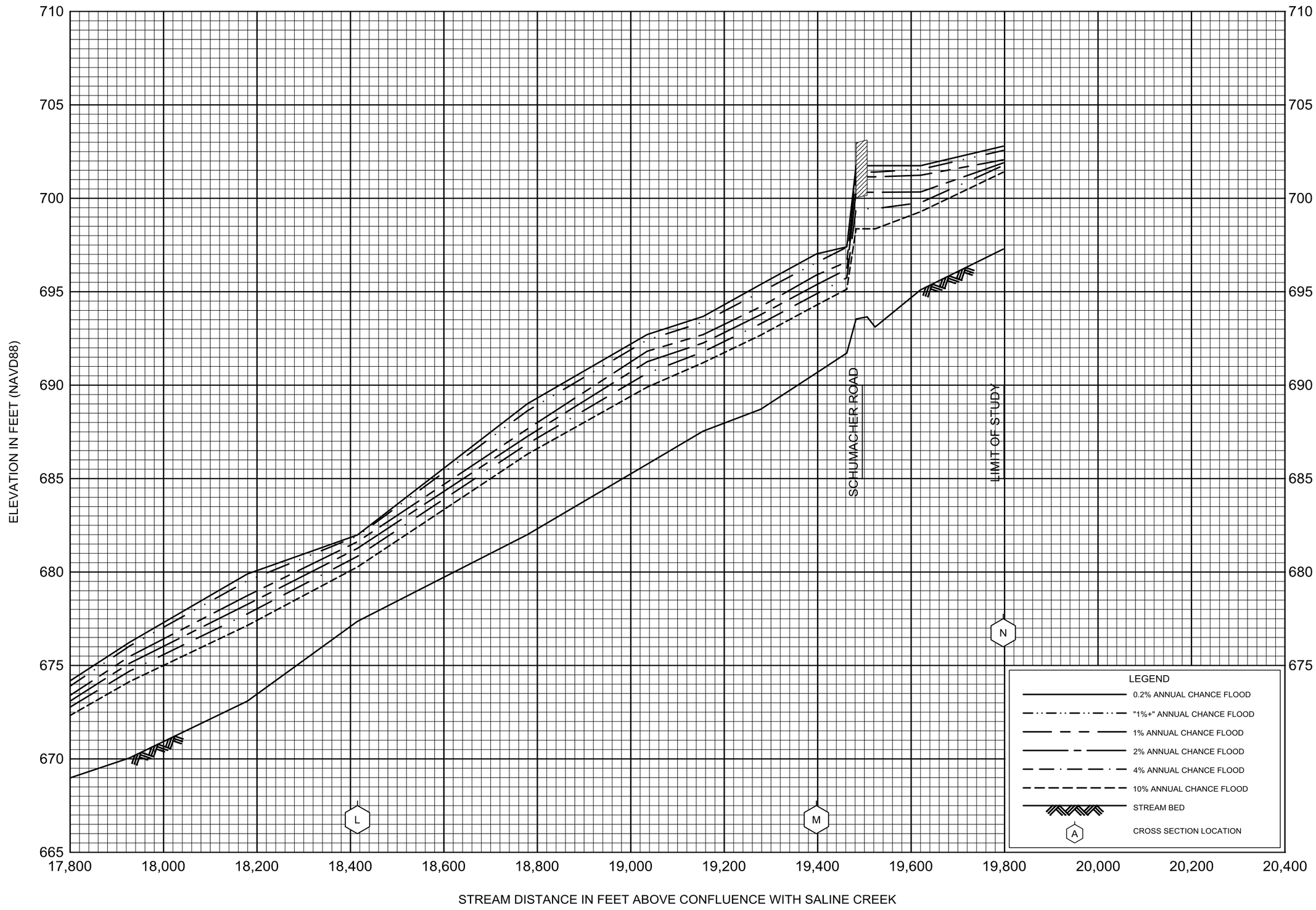

FLOOD PROFILES

UNNAMED TRIBUTARY TO SALINE CREEK

FEDERAL EMERGENCY MANAGEMENT AGENCY

JEFFERSON COUNTY, MO

AND INCORPORATED AREAS

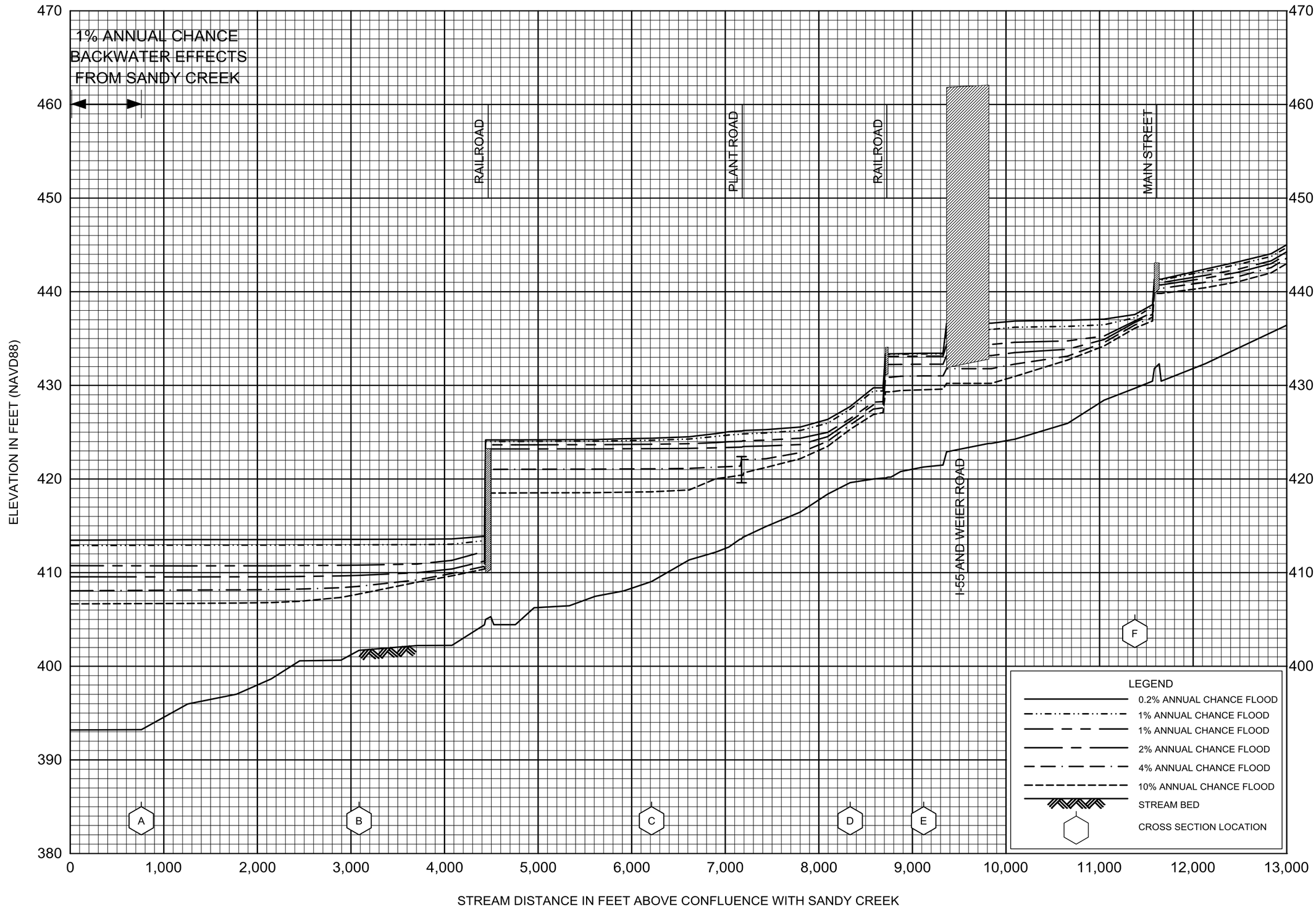

FLOOD PROFILES

UNNAMED TRIBUTARY TO SANDY CREEK

FEDERAL EMERGENCY MANAGEMENT AGENCY

JEFFERSON COUNTY, MO

AND INCORPORATED AREA

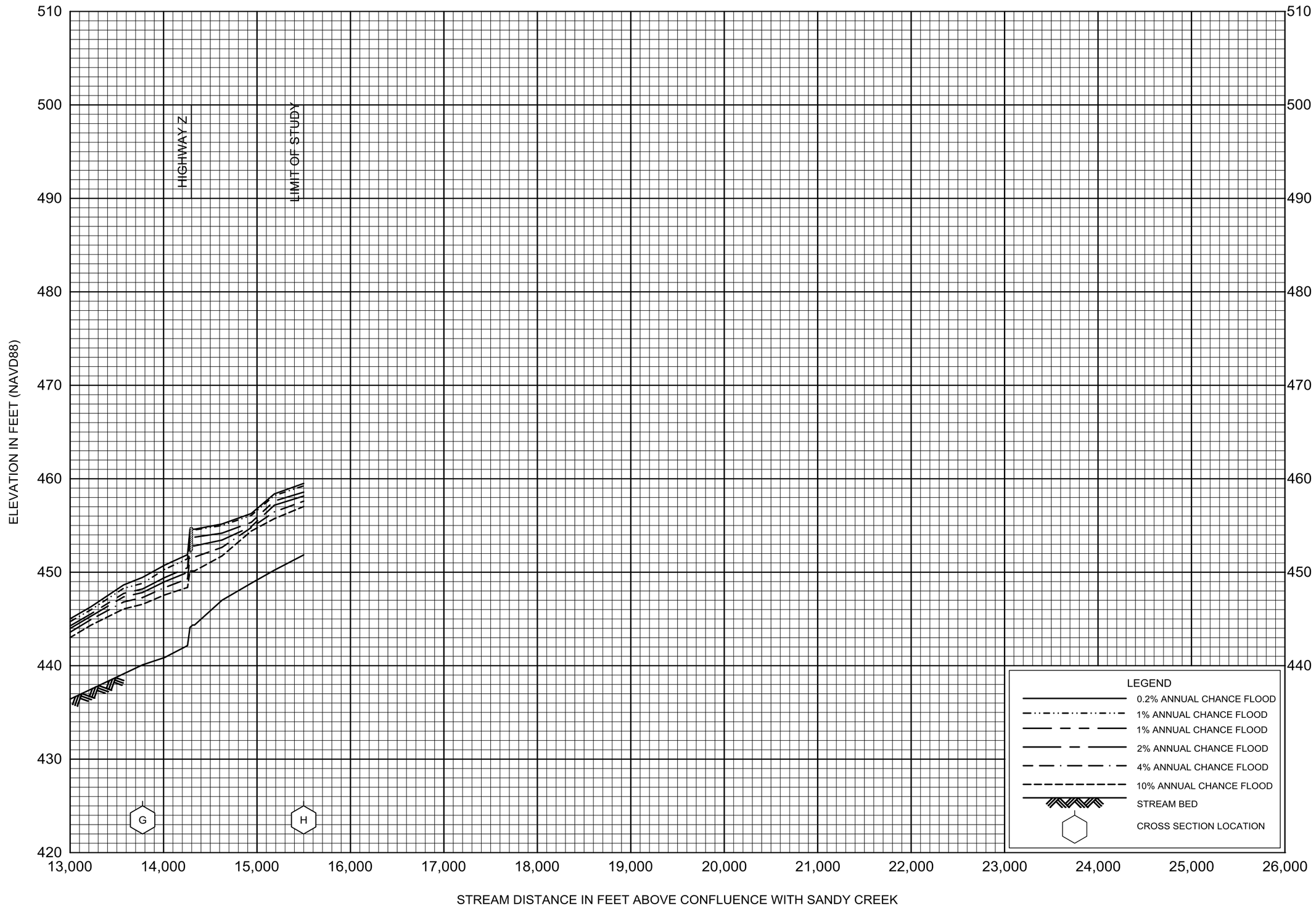

FLOOD PROFILES

UNNAMED TRIBUTARY TO SANDY CREEK

FEDERAL EMERGENCY MANAGEMENT AGENCY

JEFFERSON COUNTY, MO

AND INCORPORATED AREA

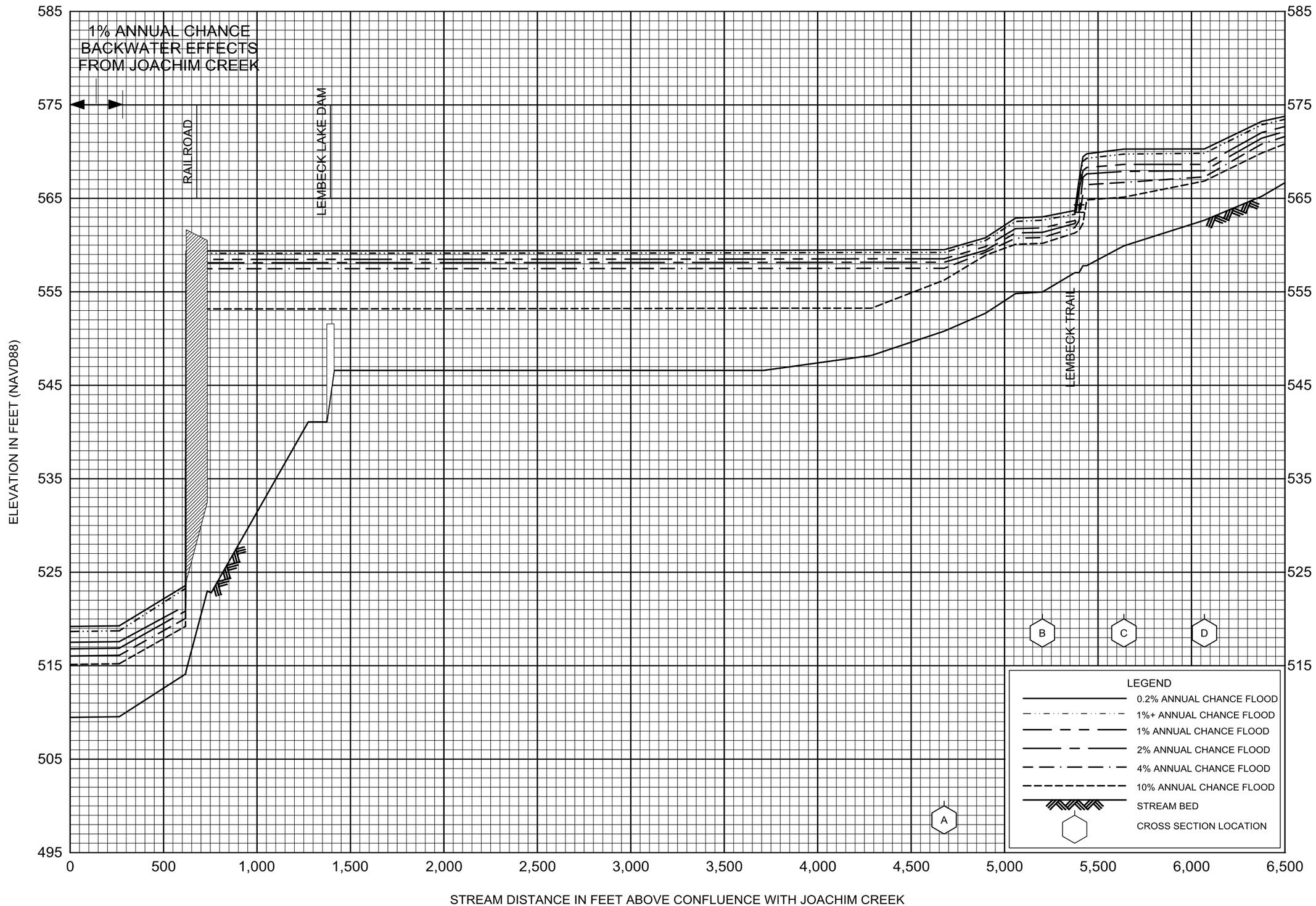

FLOOD PROFILES

WHITEHEAD CREEK

FEDERAL EMERGENCY MANAGEMENT AGENCY

JEFFERSON COUNTY, MO

AND INCORPORATED AREAS

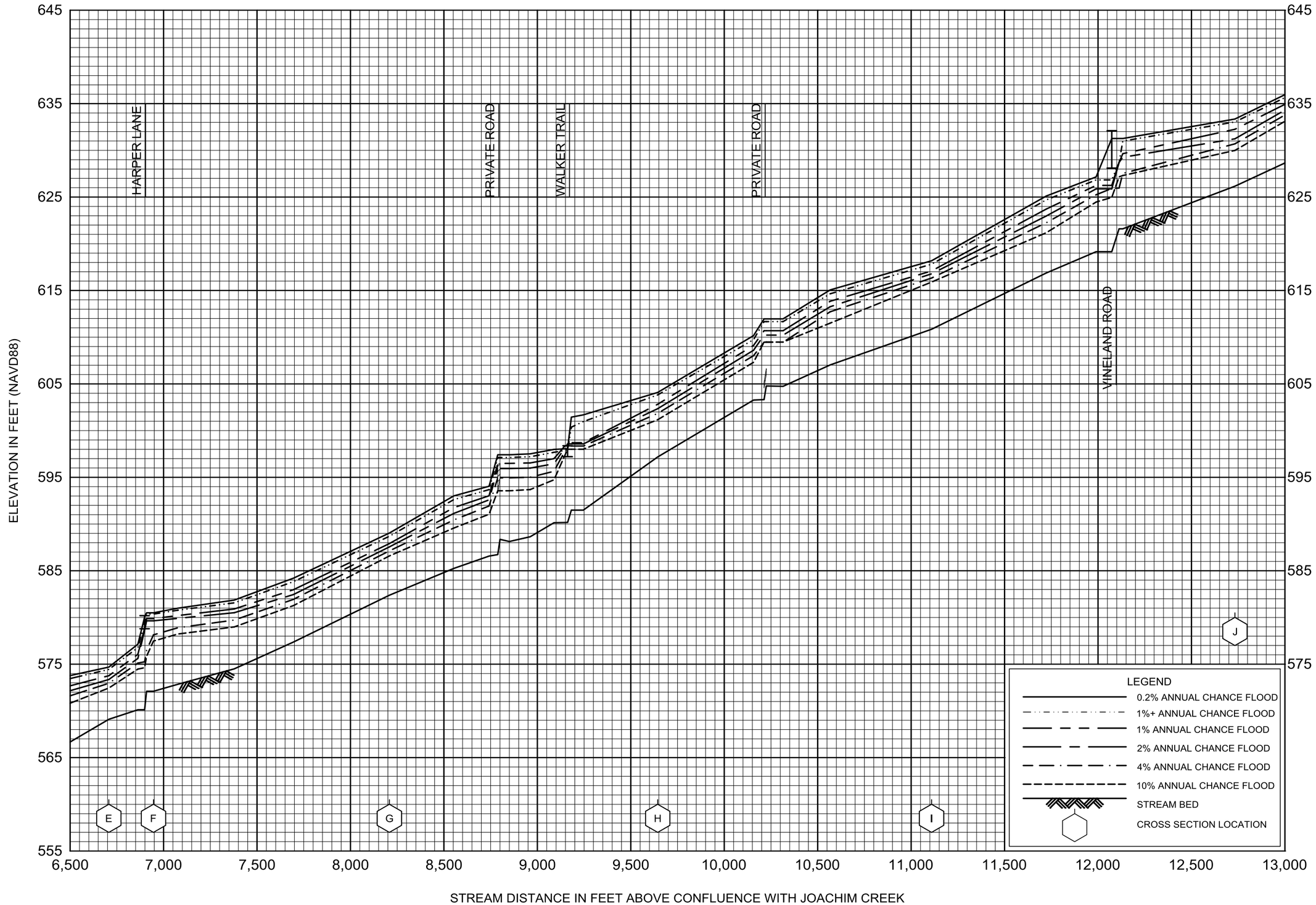

FLOOD PROFILES

WHITEHEAD CREEK

FEDERAL EMERGENCY MANAGEMENT AGENCY

JEFFERSON COUNTY, MO

AND INCORPORATED AREAS

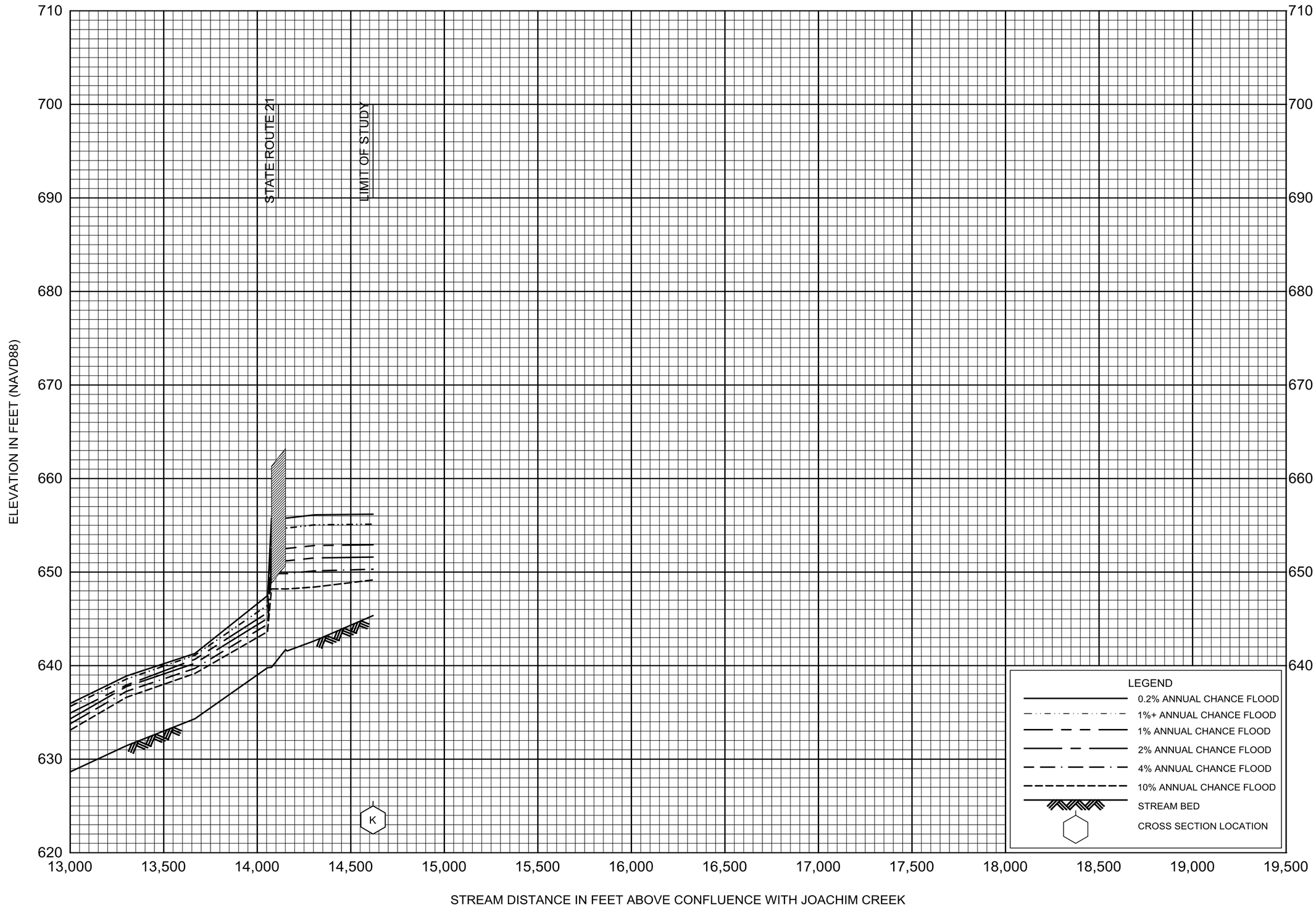

FLOOD PROFILES

WHITEHEAD CREEK

FEDERAL EMERGENCY MANAGEMENT AGENCY

JEFFERSON COUNTY, MO

AND INCORPORATED AREAS

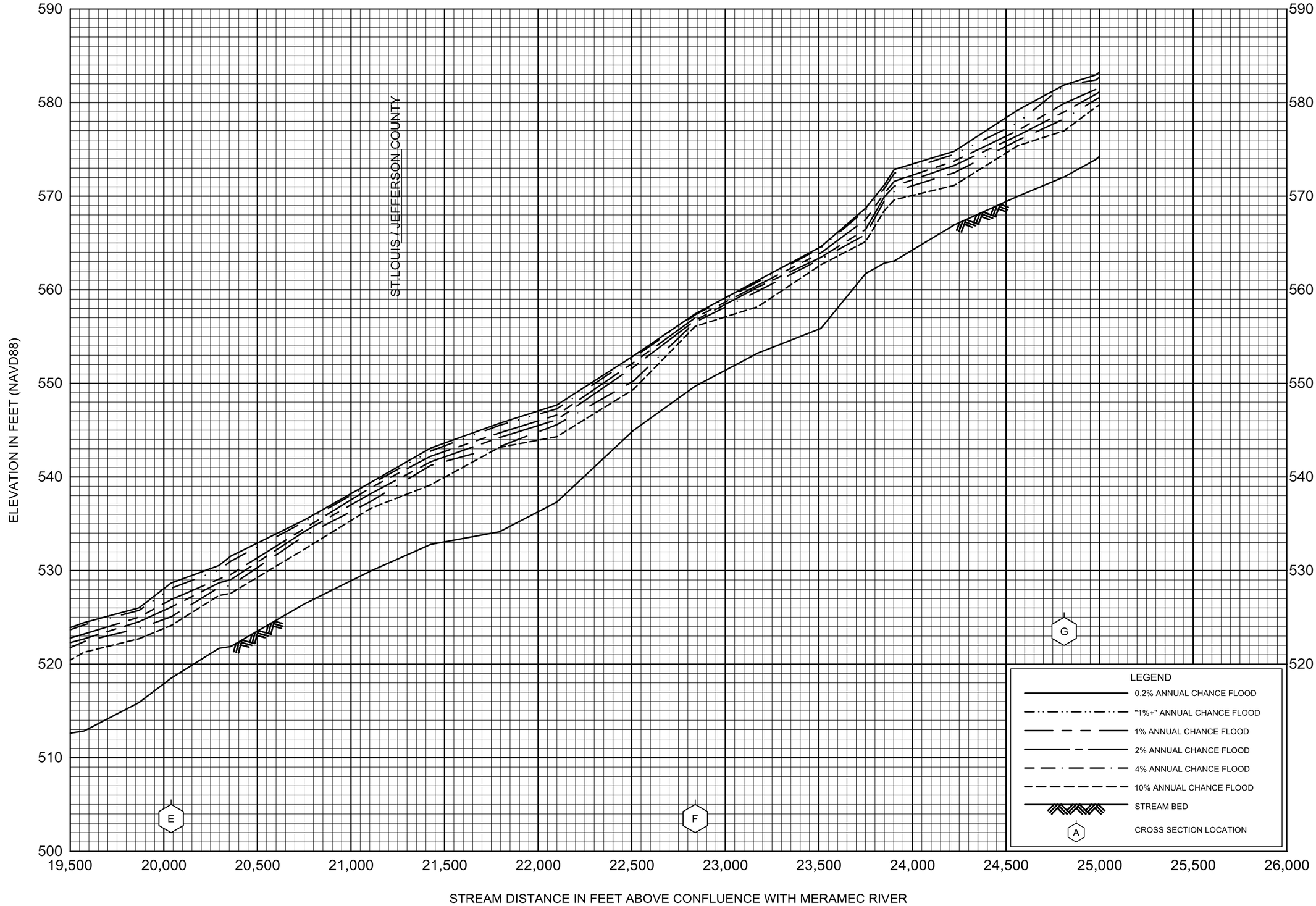

FLOOD PROFILES

WILLIAMS CREEK

FEDERAL EMERGENCY MANAGEMENT AGENCY

JEFFERSON COUNTY, MO

AND INCORPORATED AREAS

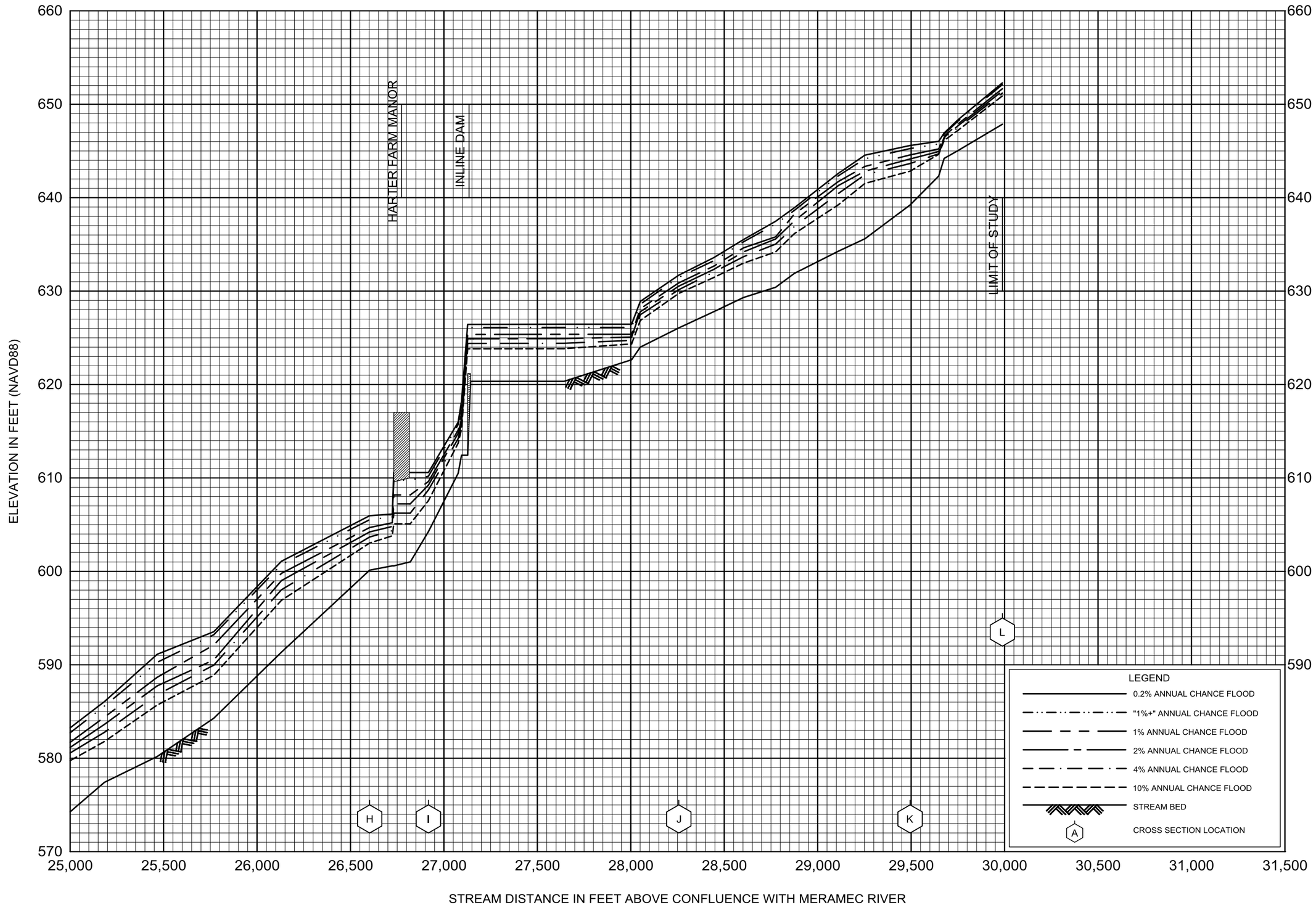

FLOOD PROFILES

WILLIAMS CREEK

FEDERAL EMERGENCY MANAGEMENT AGENCY

JEFFERSON COUNTY, MO

AND INCORPORATED AREAS

298P