FLOOD INSURANCE STUDY

FEDERAL EMERGENCY MANAGEMENT AGENCY

VOLUME 3 OF 3

Butler County

BUTLER COUNTY, OHIO

AND INCORPORATED AREAS

COMMUNITY NAME	COMMUNITY NUMBER
BUTLER COUNTY (UNINCORPORATED AREAS)	390037
**COLLEGE CORNER, VILLAGE OF	390943
FAIRFIELD, CITY OF	390038
HAMILTON, CITY OF	390039
*JACKSONBURG, VILLAGE OF	390081
MIDDLETOWN, CITY OF	390040
MILLVILLE, VILLAGE OF	390041
MONROE, CITY OF	390042
NEW MIAMI, VILLAGE OF	390043
OXFORD, CITY OF	390731
SEVEN MILE, VILLAGE OF	390045
**SHARONVILLE, CITY OF	390236
SOMERVILLE, VILLAGE OF	390046
TRENTON, CITY OF	390047
* NO SPECIAL FLOOD HAZARD AREAS IDENTIFIED	
** AREA NOT INCLUDED	

FEMA

REVISED PRELIMINARY
SEPTEMBER 18, 2015

REVISED:

PRELIMINARY **APRIL 25, 2014**

FLOOD INSURANCE STUDY NUMBER
39017CV003B

Version Number 2.3.2.1

TABLE OF CONTENTS
Volume 1

		Page
SECTION 1.0 – INTRODUCTION		**1**
1.1	The National Flood Insurance Program	1
1.2	Purpose of this Flood Insurance Study Report	2
1.3	Jurisdictions Included in the Flood Insurance Study Project	2
1.4	Considerations for using this Flood Insurance Study Report	5
SECTION 2.0 – FLOODPLAIN MANAGEMENT APPLICATIONS		**16**
2.1	Floodplain Boundaries	16
2.2	Floodways	16
2.3	Base Flood Elevations	26
2.4	Non-Encroachment Zones	26
2.5	Coastal Flood Hazard Areas	26
2.5.1	Water Elevations and the Effects of Waves	26
2.5.2	Floodplain Boundaries and BFEs for Coastal Areas	27
2.5.3	Coastal High Hazard Areas	27
2.5.4	Limit of Moderate Wave Action	27
SECTION 3.0 – INSURANCE APPLICATIONS		**27**
3.1	National Flood Insurance Program Insurance Zones	27
3.2	Coastal Barrier Resources System	28
SECTION 4.0 – AREA STUDIED		**28**
4.1	Basin Description	28
4.2	Principal Flood Problems	29
4.3	Non-Levee Flood Protection Measures	31
4.4	Levees	32
SECTION 5.0 – ENGINEERING METHODS		**37**
5.1	Hydrologic Analyses	37
5.2	Hydraulic Analyses	52
5.3	Coastal Analyses	65
5.3.1	Total Stillwater Elevations	65
5.3.2	Waves	65
5.3.3	Coastal Erosion	65
5.3.4	Wave Hazard Analyses	65
5.4	Alluvial Fan Analyses	65

TABLE OF CONTENTS *(continued)*
Volume 1 *(continued)*

Figures

	Page
Figure 1: FIRM Panel Index	7
Figure 2: FIRM Notes to Users	9
Figure 3: Map Legend for FIRM	12
Figure 4: Floodway Schematic	17
Figure 5: Wave Runup Transect Schematic	26
Figure 6: Coastal Transect Schematic	27
Figure 7: Frequency Discharge-Drainage Area Curves	52
Figure 8: 1% Annual Chance Total Stillwater Elevations for Coastal Areas	65
Figure 9: Transect Location Map	65

Tables

	Page
Table 1: Listing of NFIP Jurisdictions	3
Table 2: Flooding Sources Included in this FIS Report	18
Table 3: Flood Zone Designations by Community	27
Table 4: Coastal Barrier Resources System Information	28
Table 5: Basin Characteristics	28
Table 6: Principal Flood Problems	29
Table 7: Historic Flooding Elevations	31
Table 8: Non-Levee Flood Protection Measures	32
Table 9: Levees	35
Table 10: Summary of Discharges	41
Table 11: Summary of Non-Coastal Stillwater Elevations	52
Table 12: Stream Gage Information used to Determine Discharges	52
Table 13: Summary of Hydrologic and Hydraulic Analyses	56
Table 14: Roughness Coefficients	64
Table 15: Summary of Coastal Analyses	65
Table 16: Tide Gage Analysis Specifics	65
Table 17: Coastal Transect Parameters	65
Table 18: Summary of Alluvial Fan Analyses	65
Table 19: Results of Alluvial Fan Analyses	65

TABLE OF CONTENTS *(continued)*
Volume 2

SECTION 6.0 – MAPPING METHODS **66**
6.1 Vertical and Horizontal Control 66
6.2 Base Map 67
6.3 Floodplain and Floodway Delineation 67
6.4 Coastal Flood Hazard Mapping 113
6.5 FIRM Revisions 113
6.5.1 Letters of Map Amendment 113
6.5.2 Letters of Map Revision Based on Fill 114
6.5.3 Letters of Map Revision 114
6.5.4 Physical Map Revisions 115
6.5.5 Contracted Restudies 115
6.5.6 Community Map History 115

SECTION 7.0 – CONTRACTED STUDIES AND COMMUNITY COORDINATION **117**
7.1 Contracted Studies 117
7.2 Community Meetings 120

SECTION 8.0 – ADDITIONAL INFORMATION **123**

SECTION 9.0 – BIBLIOGRAPHY AND REFERENCES **124**

Tables

Page

Table 20: Countywide Vertical Datum Conversion 66
Table 21: Stream-by-Stream Vertical Datum Conversion 66
Table 22: Base Map Sources 67
Table 23: Summary of Topographic Elevation Data used in Mapping 68
Table 24: Floodway Data 69
Table 25: Flood Hazard and Non-Encroachment Data for Selected Streams 113
Table 26: Summary of Coastal Transect Mapping Considerations 113
Table 27: Incorporated Letters of Map Change 114
Table 28: Community Map History 116
Table 29: Summary of Contracted Studies Included in this FIS Report 117
Table 30: Community Meetings 121
Table 31: Map Repositories 123
Table 32: Additional Information 124
Table 33: Bibliography and References 125

TABLE OF CONTENTS *(continued)*
Volume 2 *(continued)*

Exhibits

Flood Profiles	Panel	
Beals Run	01	P
Beals Run Tributary	02	P
Browns Run	03-05	P
Bull Run/Collins Creek	06-09	P
Coldwater Creek	10	P
Dicks Creek	11-18	P
Dry Fork Whitewater River	19-21	P
East Branch Pleasant Run	22-24	P
East Fork Mill Creek	25-28	P
Eberharts Run	29	P

TABLE OF CONTENTS *(continued)*
Volume 3

Exhibits

Flood Profiles	Panel	
Elk Creek	30-38	P
Four Mile Creek	39-48	P
GM Ditch	49-50	P
Great Miami River	51-58	P
Gregory Creek	59-68	P
High School Tributary	69-71	P
Indian Creek	72-80	P
Jackson Ditch	81-83	P
Jackson Ditch - East Fork	84-86	P
Jackson Ditch – West Fork	88-93	P
Little Muddy Creek	94	P
Mill Creek	95-98	P
Millers Creek	99-100	P
North Branch Dicks Creek	101-104	P
Overflow of Millers Creek	105	P
Pleasant Run	106-107	P
Pleasant Run Branch No. 1	108-110	P
Sevenmile Creek	111-120	P
Shaker Creek	121-123	P
Tributary No. 1	124-125	P
Tributary to East Fork Mill Creek	126-129	P
Two Mile Creek	130-133	P

Published Separately

Flood Insurance Rate Map (FIRM)

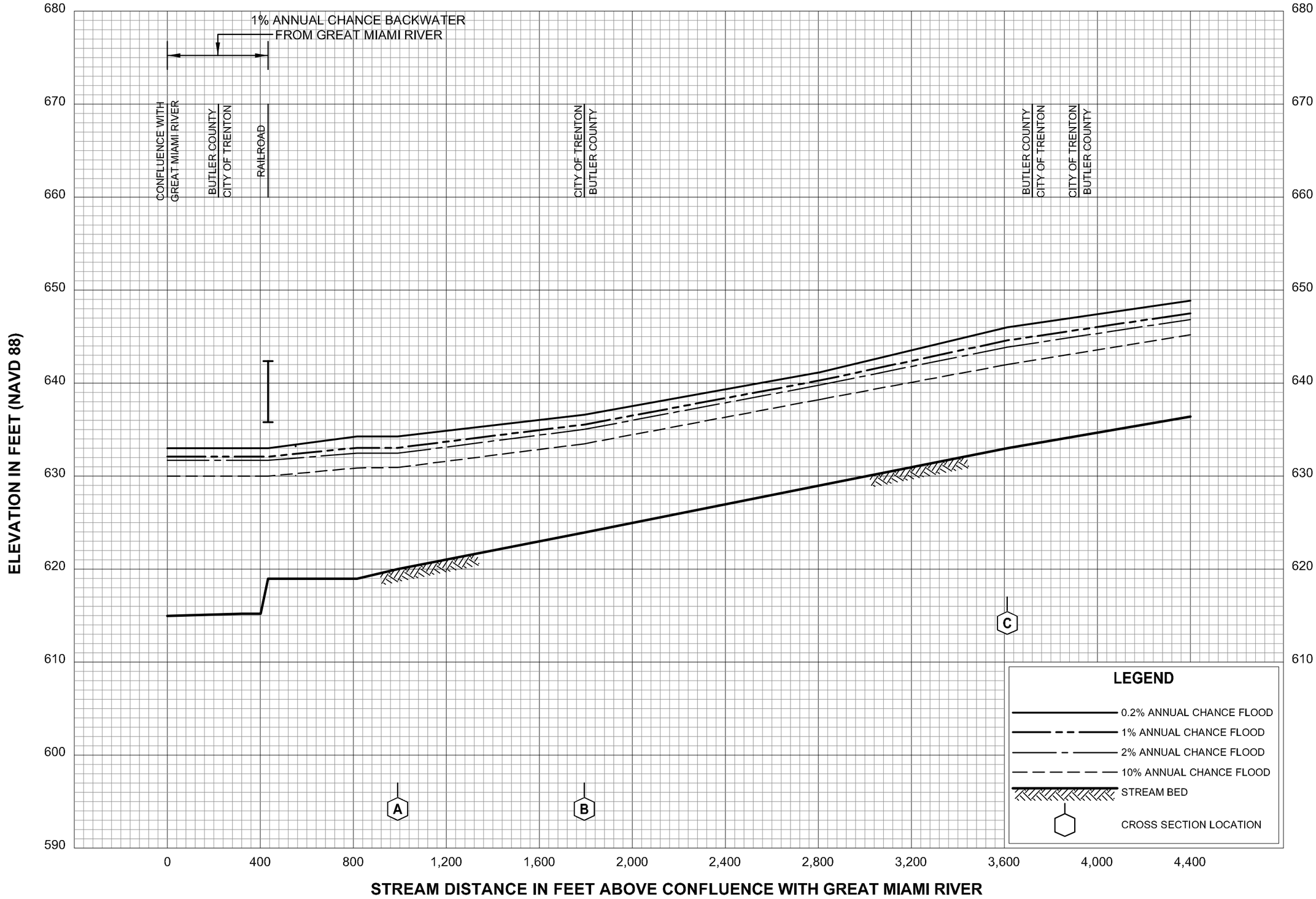

FLOOD PROFILES

ELK CREEK

FEDERAL EMERGENCY MANAGEMENT AGENCY

BUTLER COUNTY, OH

AND INCORPORATED AREAS

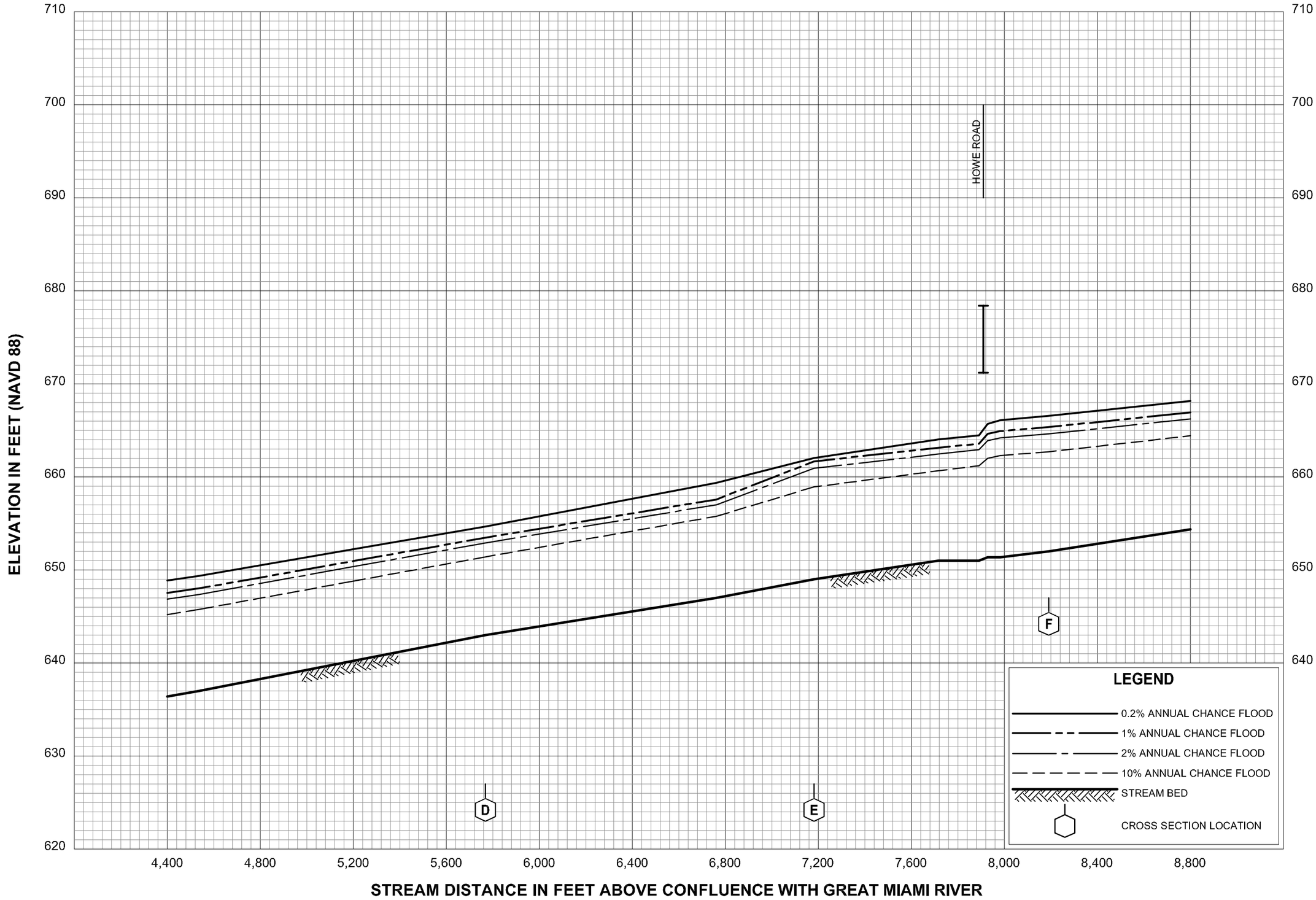

FLOOD PROFILES

ELK CREEK

FEDERAL EMERGENCY MANAGEMENT AGENCY

BUTLER COUNTY, OH

AND INCORPORATED AREAS

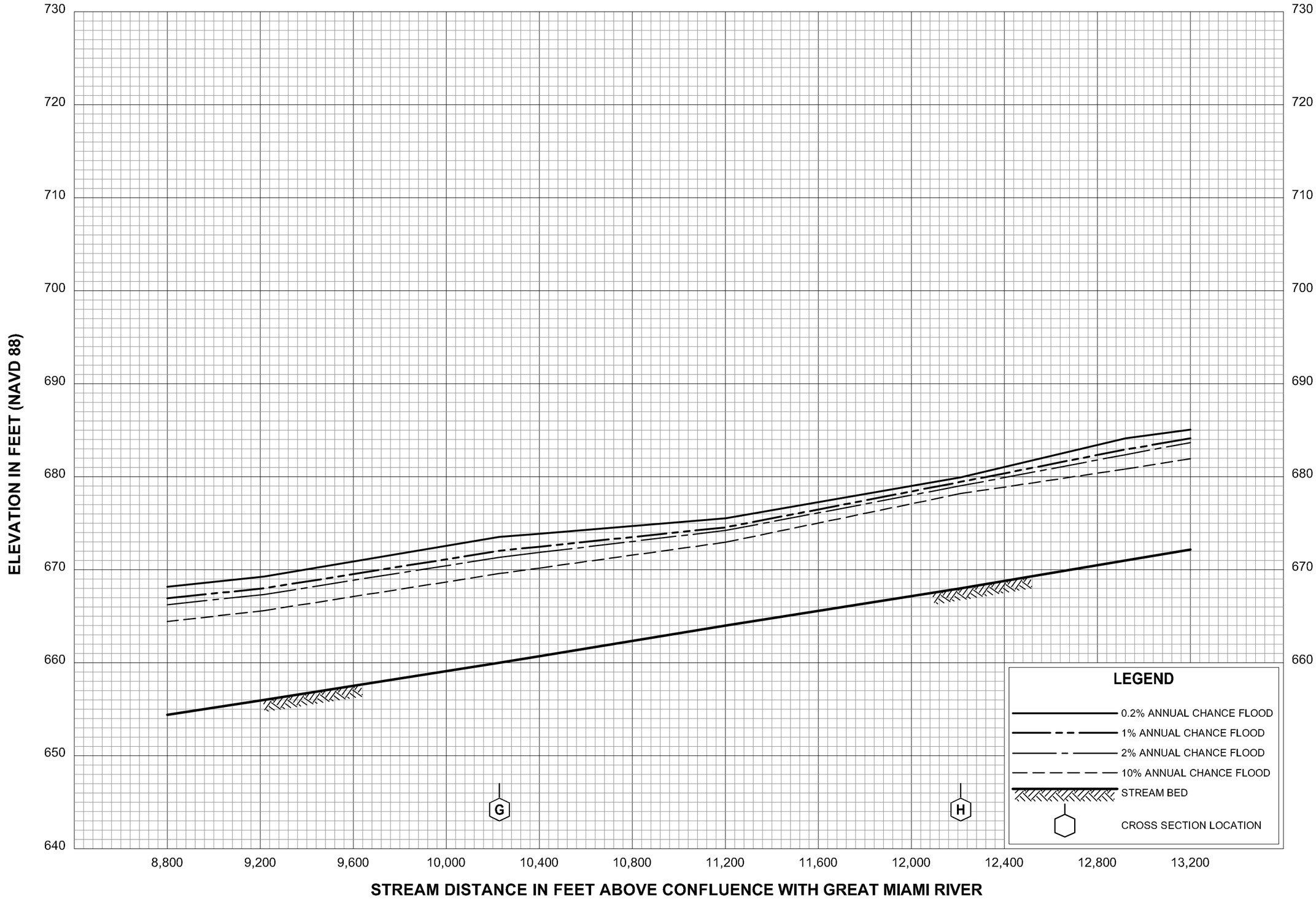

FLOOD PROFILES

ELK CREEK

FEDERAL EMERGENCY MANAGEMENT AGENCY

BUTLER COUNTY, OH

AND INCORPORATED AREAS

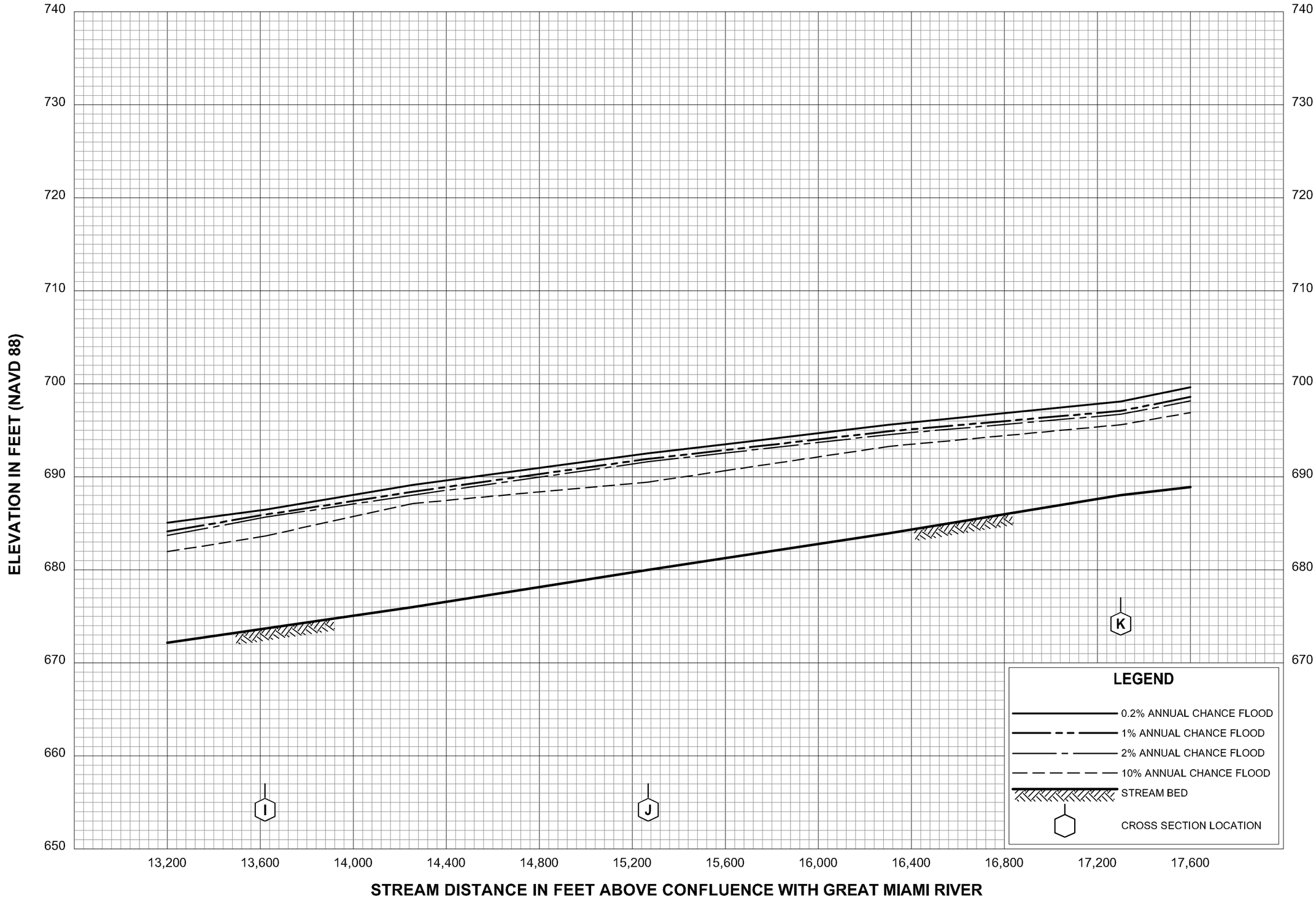

FLOOD PROFILES

ELK CREEK

FEDERAL EMERGENCY MANAGEMENT AGENCY

BUTLER COUNTY, OH

AND INCORPORATED AREAS

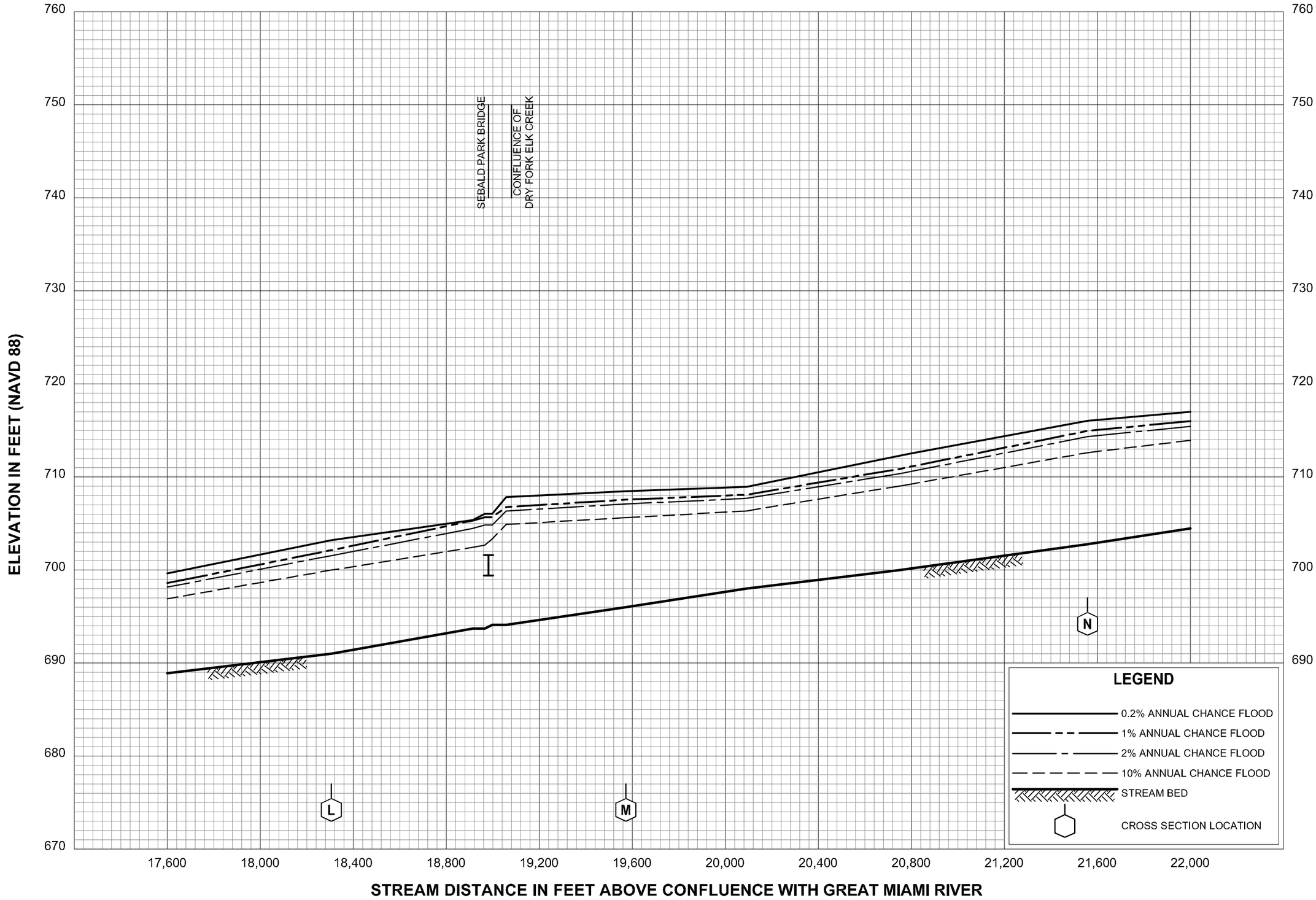

FLOOD PROFILES

ELK CREEK

FEDERAL EMERGENCY MANAGEMENT AGENCY

BUTLER COUNTY, OH

AND INCORPORATED AREAS

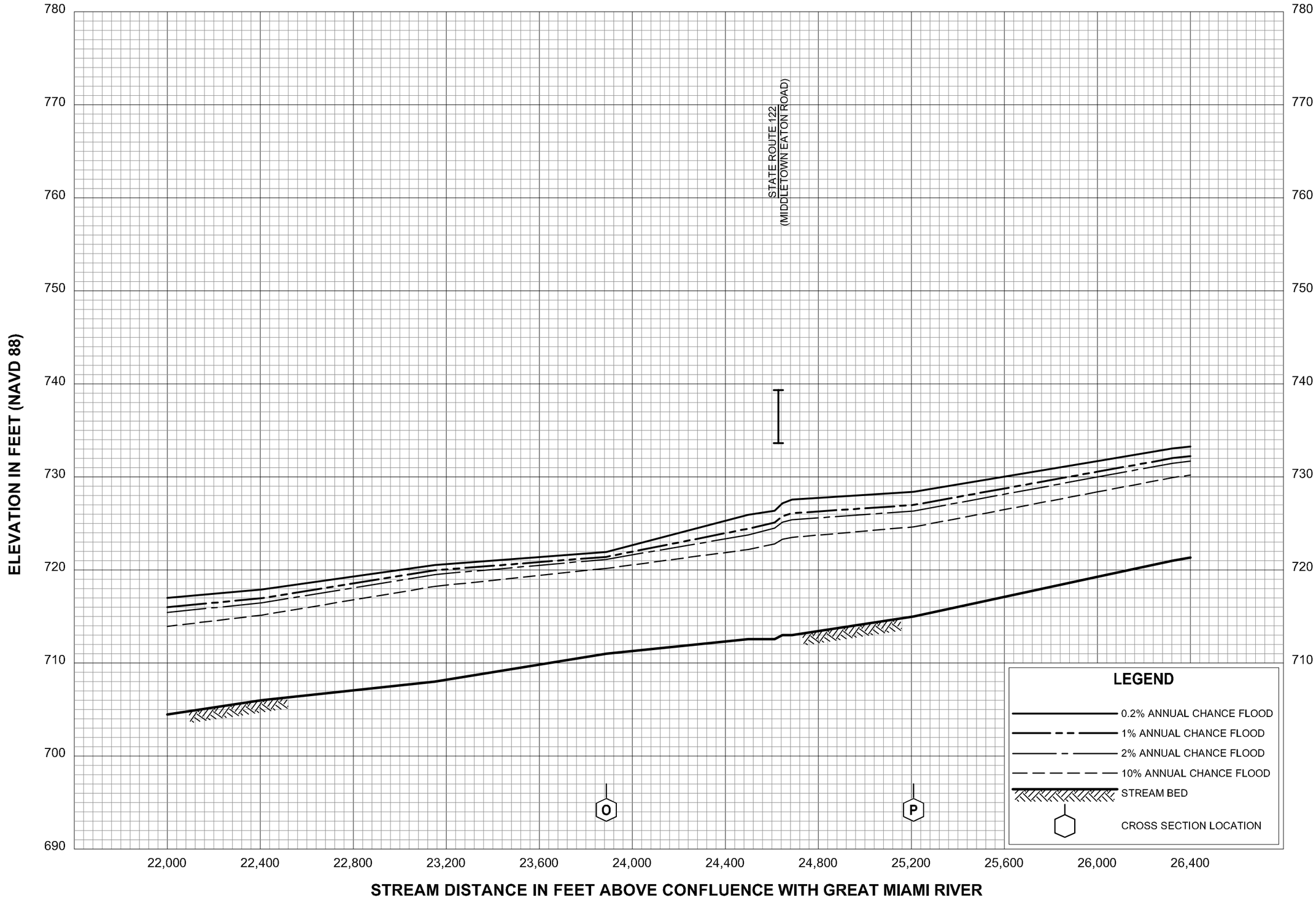

FLOOD PROFILES

ELK CREEK

FEDERAL EMERGENCY MANAGEMENT AGENCY

BUTLER COUNTY, OH

AND INCORPORATED AREAS

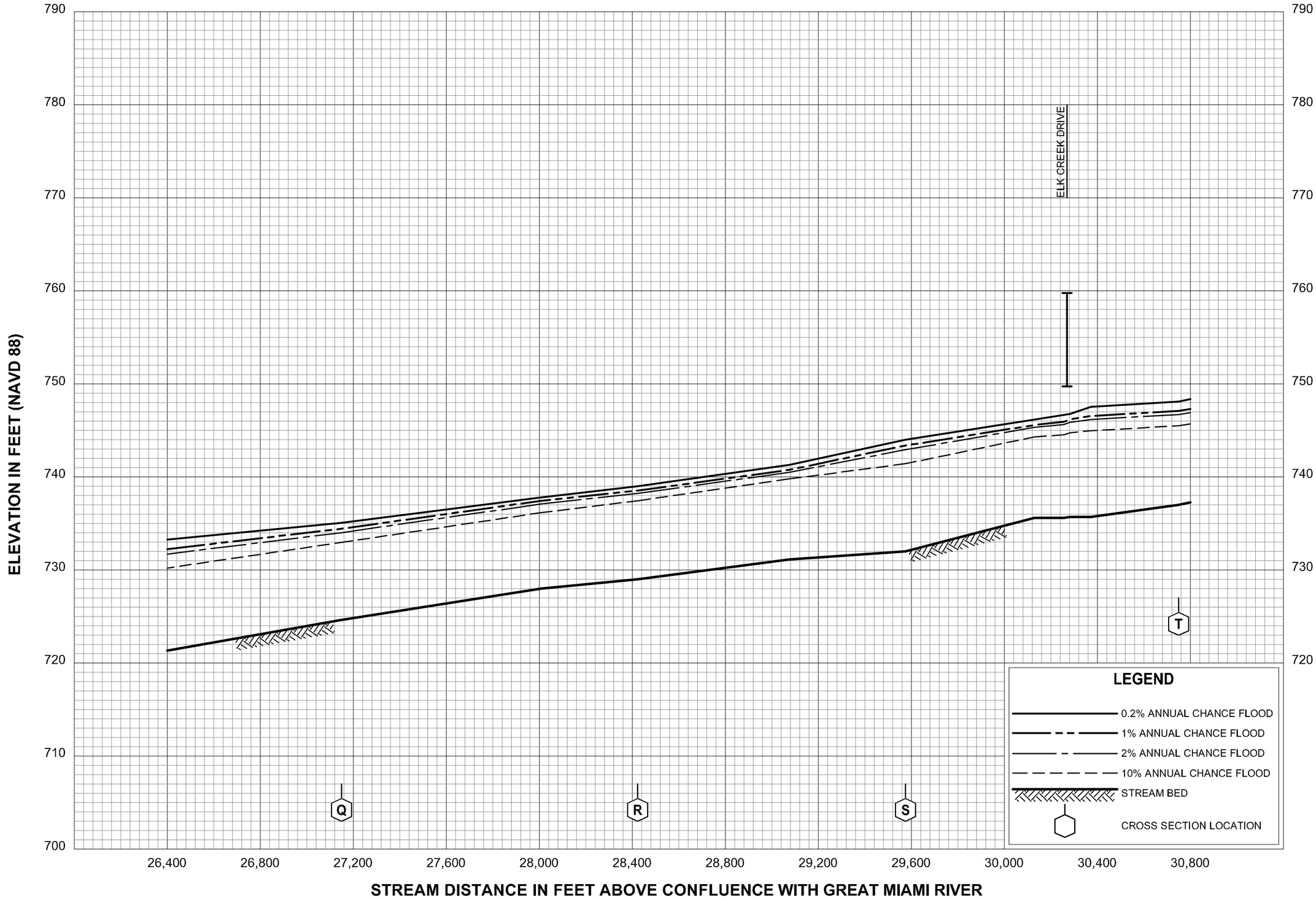

FLOOD PROFILES

ELK CREEK

FEDERAL EMERGENCY MANAGEMENT AGENCY

BUTLER COUNTY, OH

AND INCORPORATED AREAS

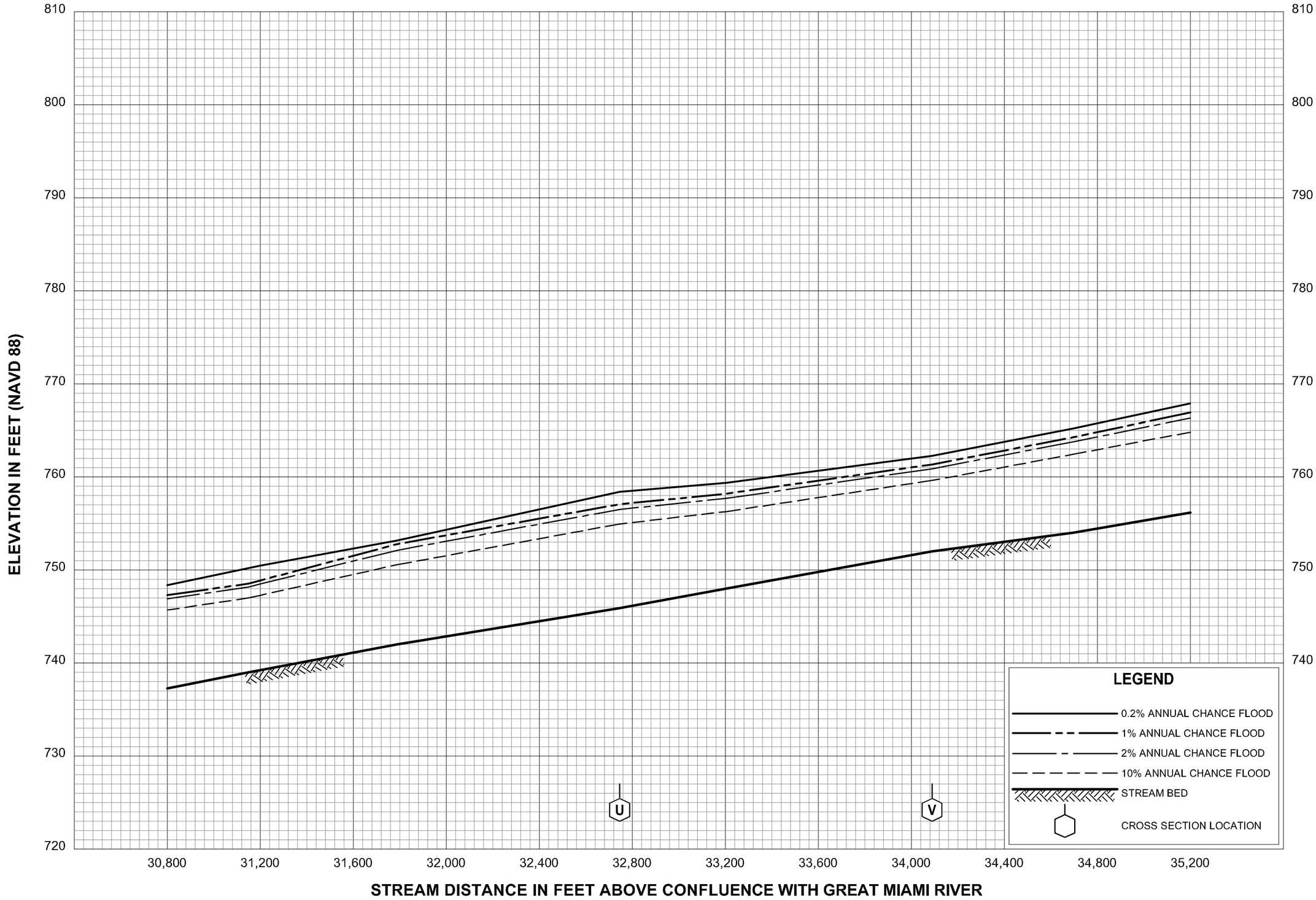

FLOOD PROFILES

ELK CREEK

FEDERAL EMERGENCY MANAGEMENT AGENCY

BUTLER COUNTY, OH

AND INCORPORATED AREAS

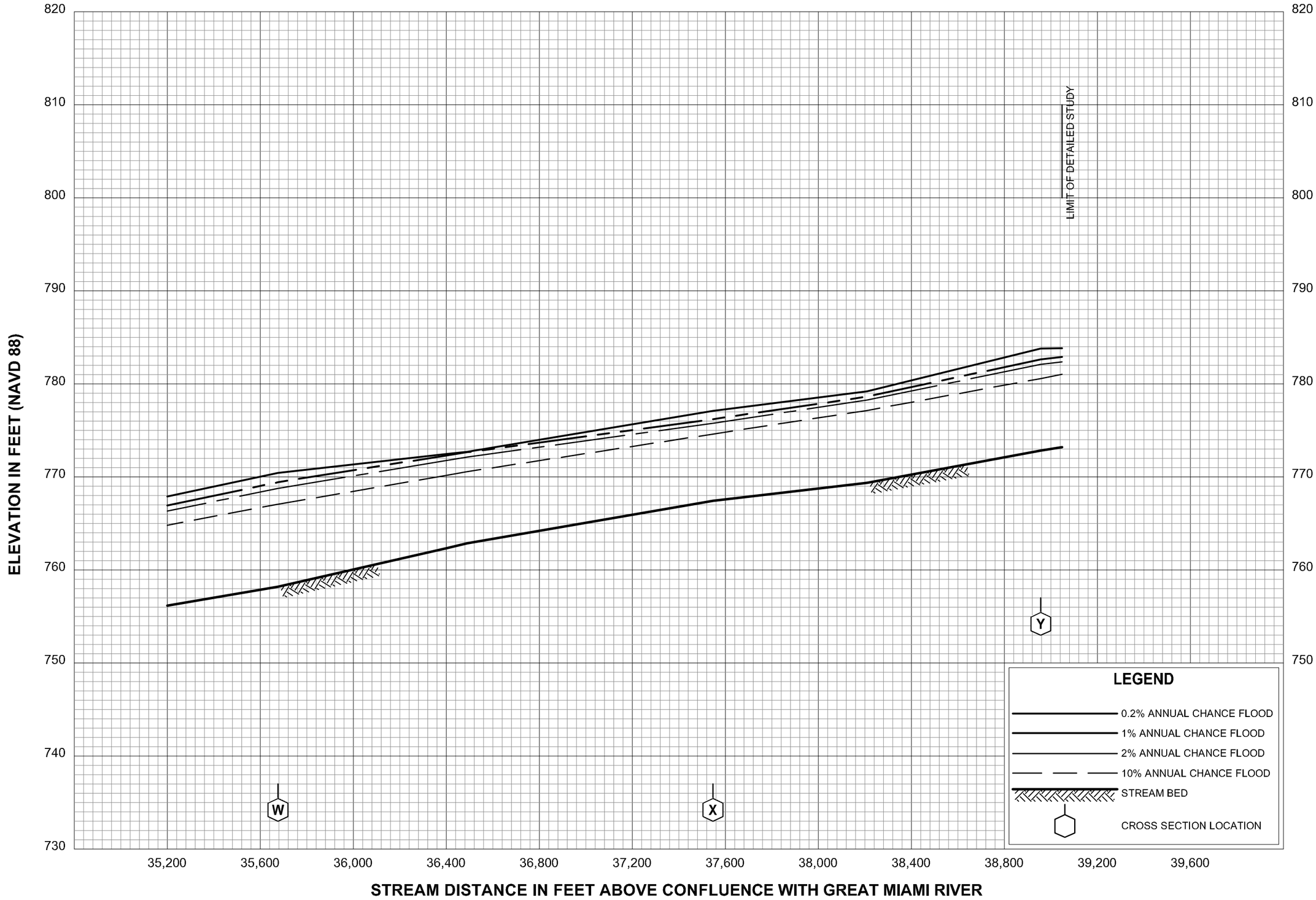

FLOOD PROFILES

ELK CREEK

FEDERAL EMERGENCY MANAGEMENT AGENCY

BUTLER COUNTY, OH

AND INCORPORATED AREAS

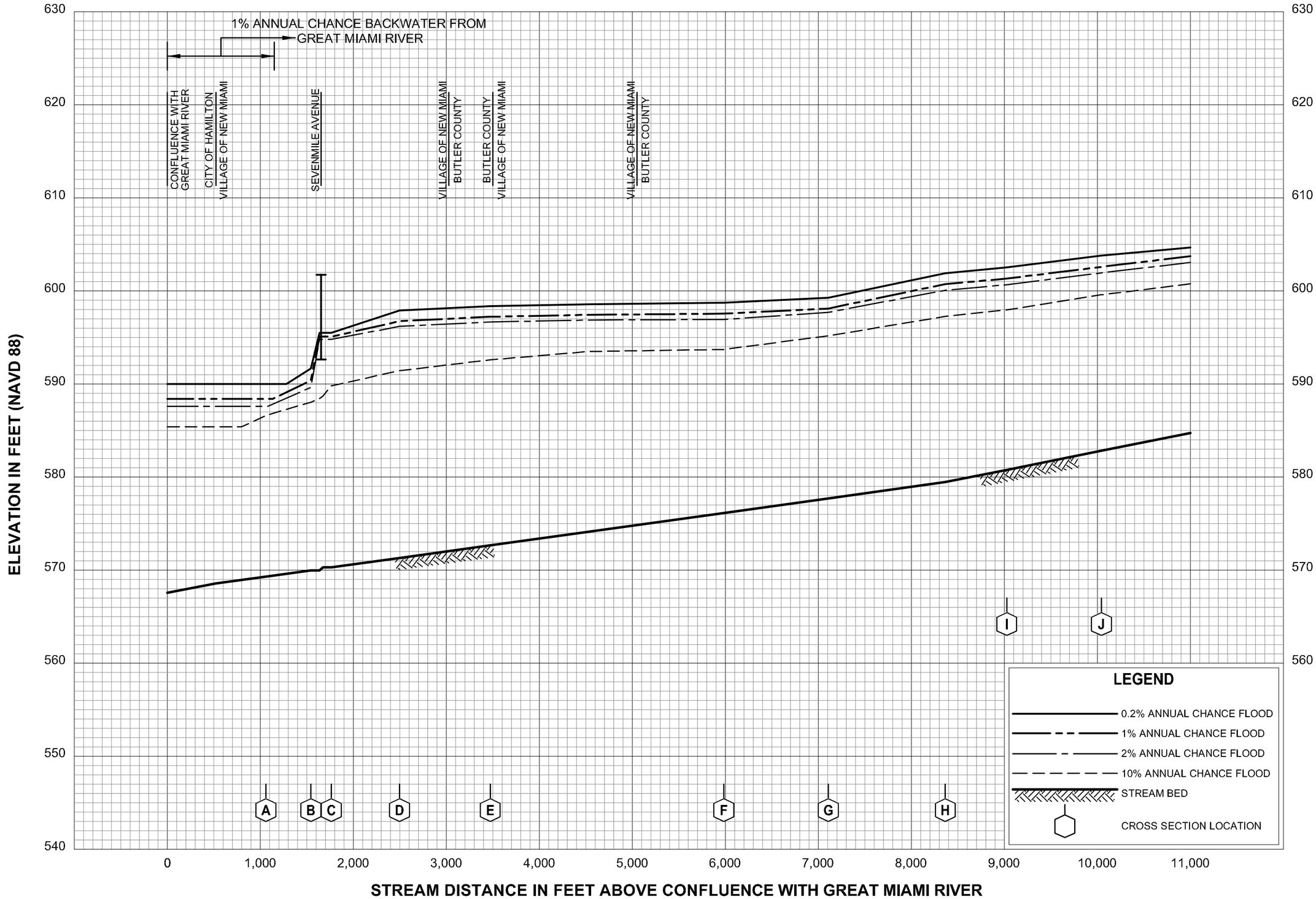

FLOOD PROFILES

FOUR MILE CREEK

FEDERAL EMERGENCY MANAGEMENT AGENCY

BUTLER COUNTY, OH

AND INCORPORATED AREAS

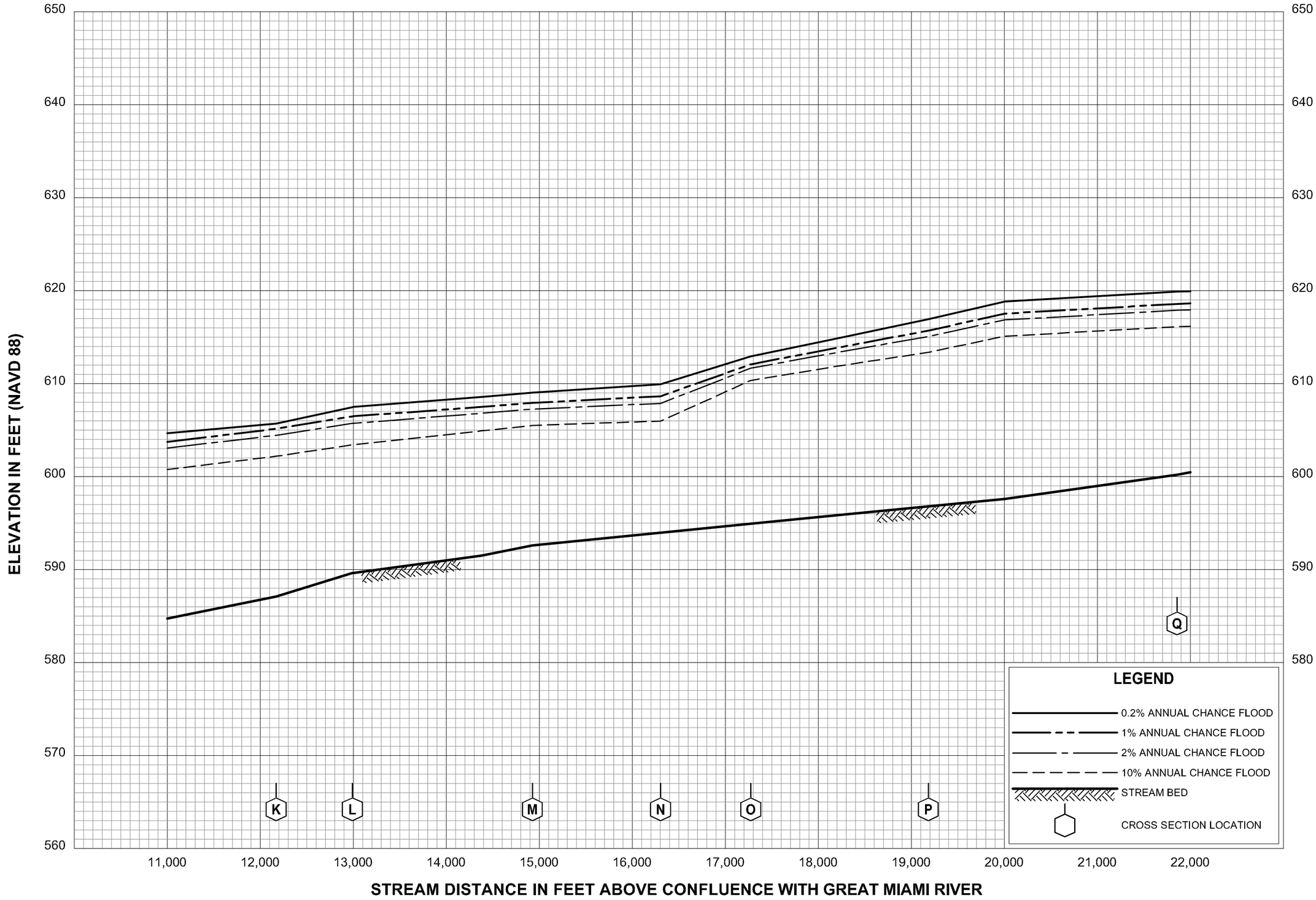

FLOOD PROFILES

FOUR MILE CREEK

FEDERAL EMERGENCY MANAGEMENT AGENCY

BUTLER COUNTY, OH

AND INCORPORATED AREAS

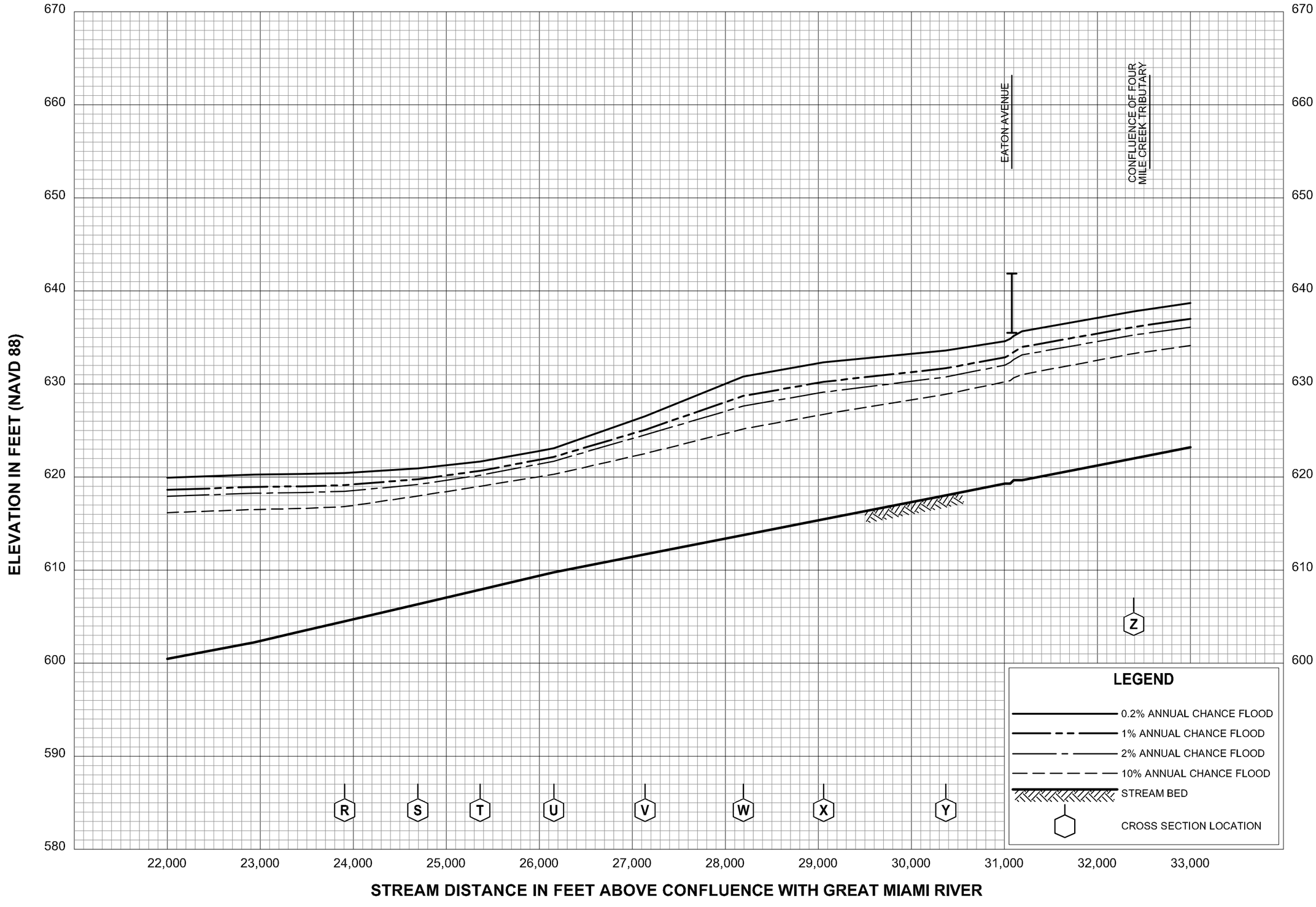

FLOOD PROFILES

FOUR MILE CREEK

FEDERAL EMERGENCY MANAGEMENT AGENCY

BUTLER COUNTY, OH

AND INCORPORATED AREAS

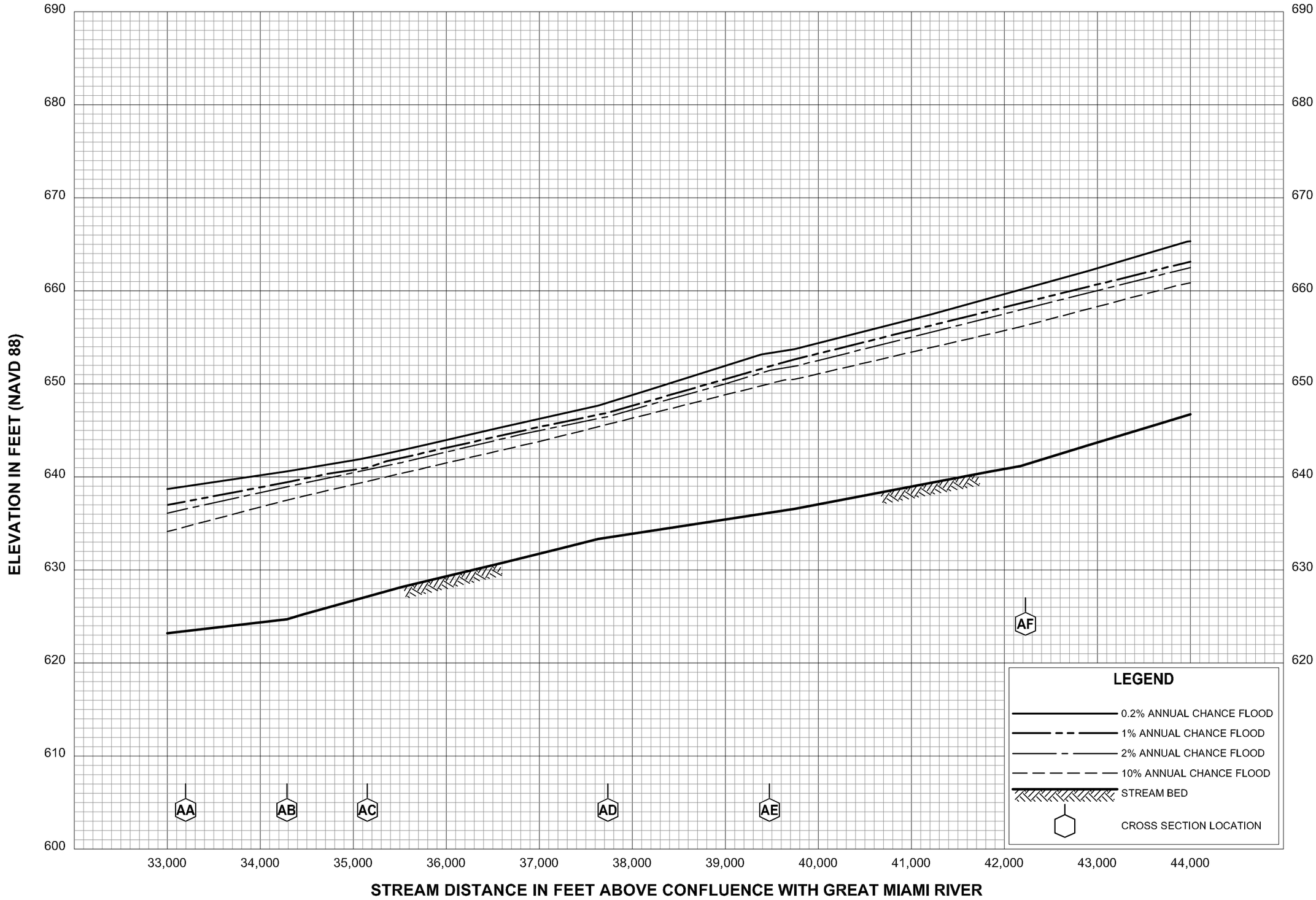

FLOOD PROFILES

FOUR MILE CREEK

FEDERAL EMERGENCY MANAGEMENT AGENCY

BUTLER COUNTY, OH

AND INCORPORATED AREAS

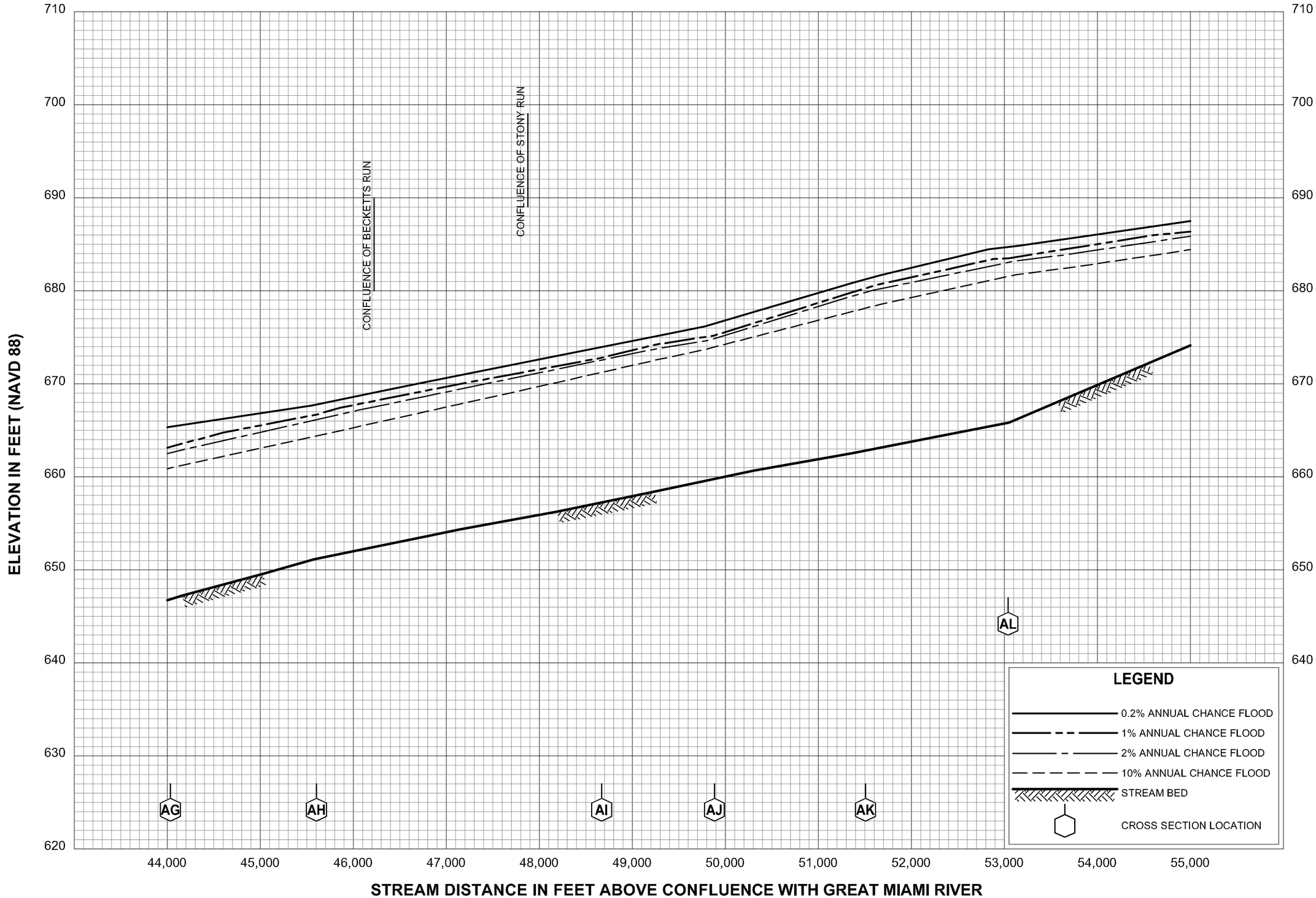

FLOOD PROFILES

FOUR MILE CREEK

FEDERAL EMERGENCY MANAGEMENT AGENCY

BUTLER COUNTY, OH

AND INCORPORATED AREAS

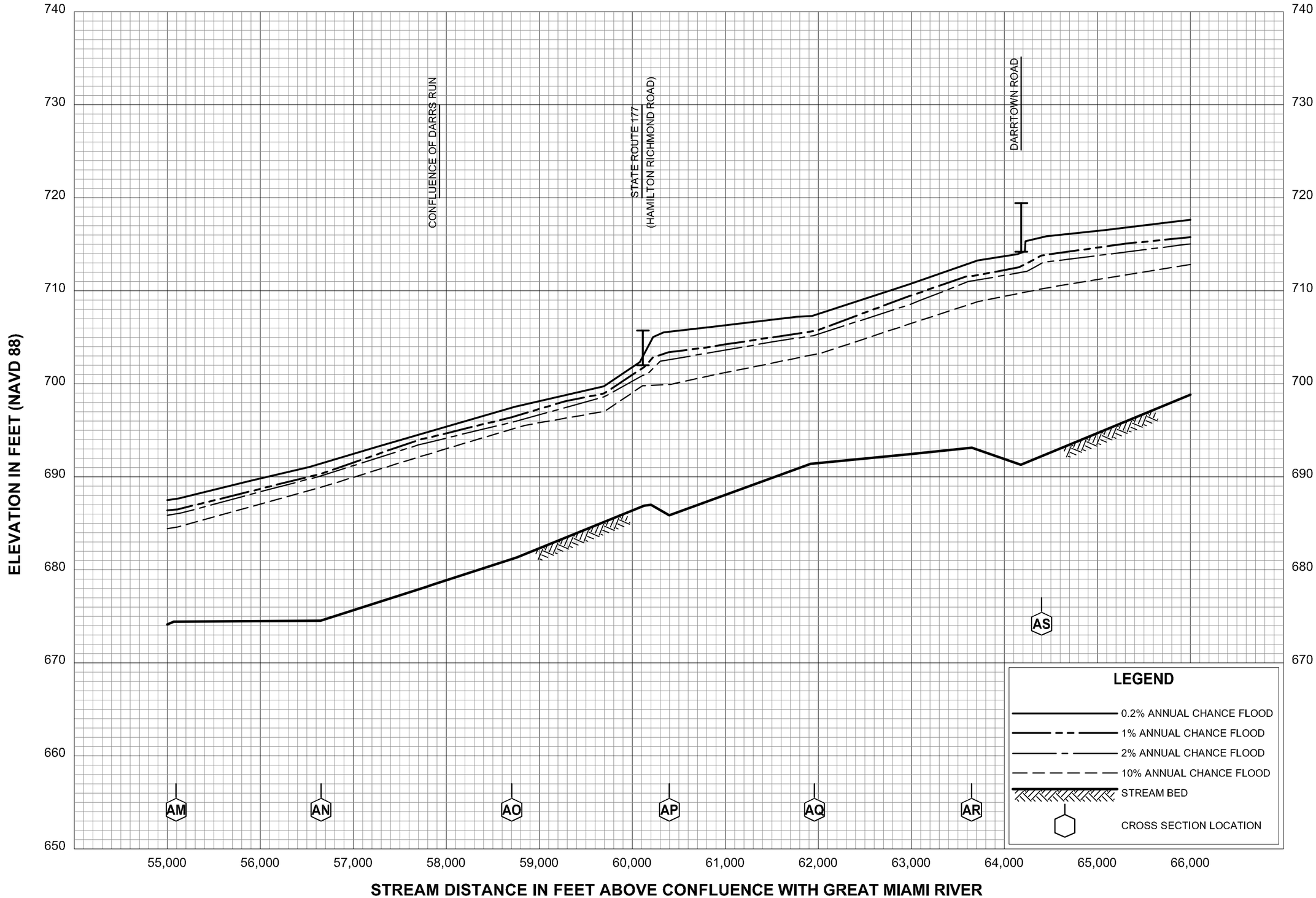

FLOOD PROFILES

FOUR MILE CREEK

FEDERAL EMERGENCY MANAGEMENT AGENCY

BUTLER COUNTY, OH

AND INCORPORATED AREAS

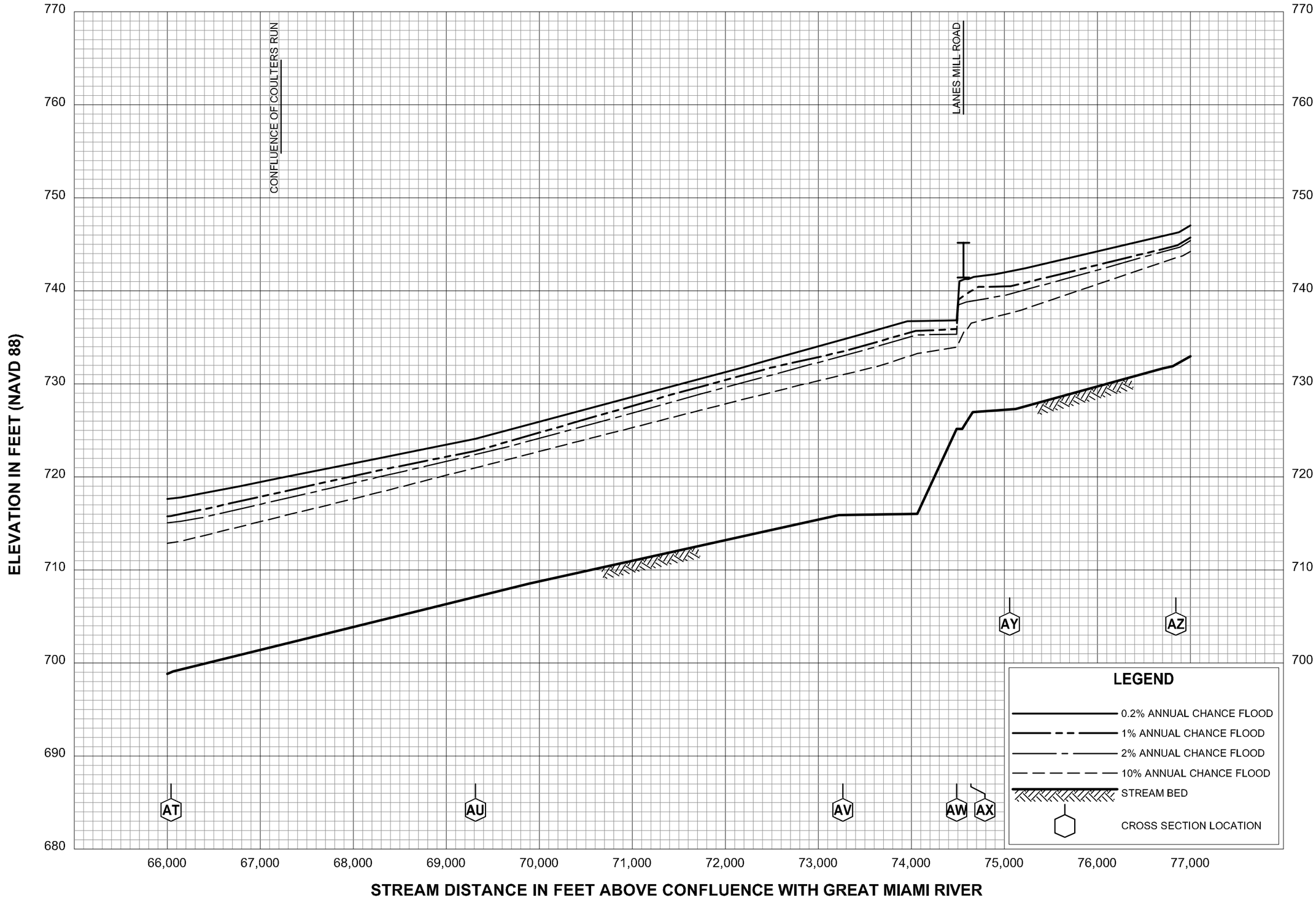

FLOOD PROFILES

FOUR MILE CREEK

FEDERAL EMERGENCY MANAGEMENT AGENCY

BUTLER COUNTY, OH

AND INCORPORATED AREAS

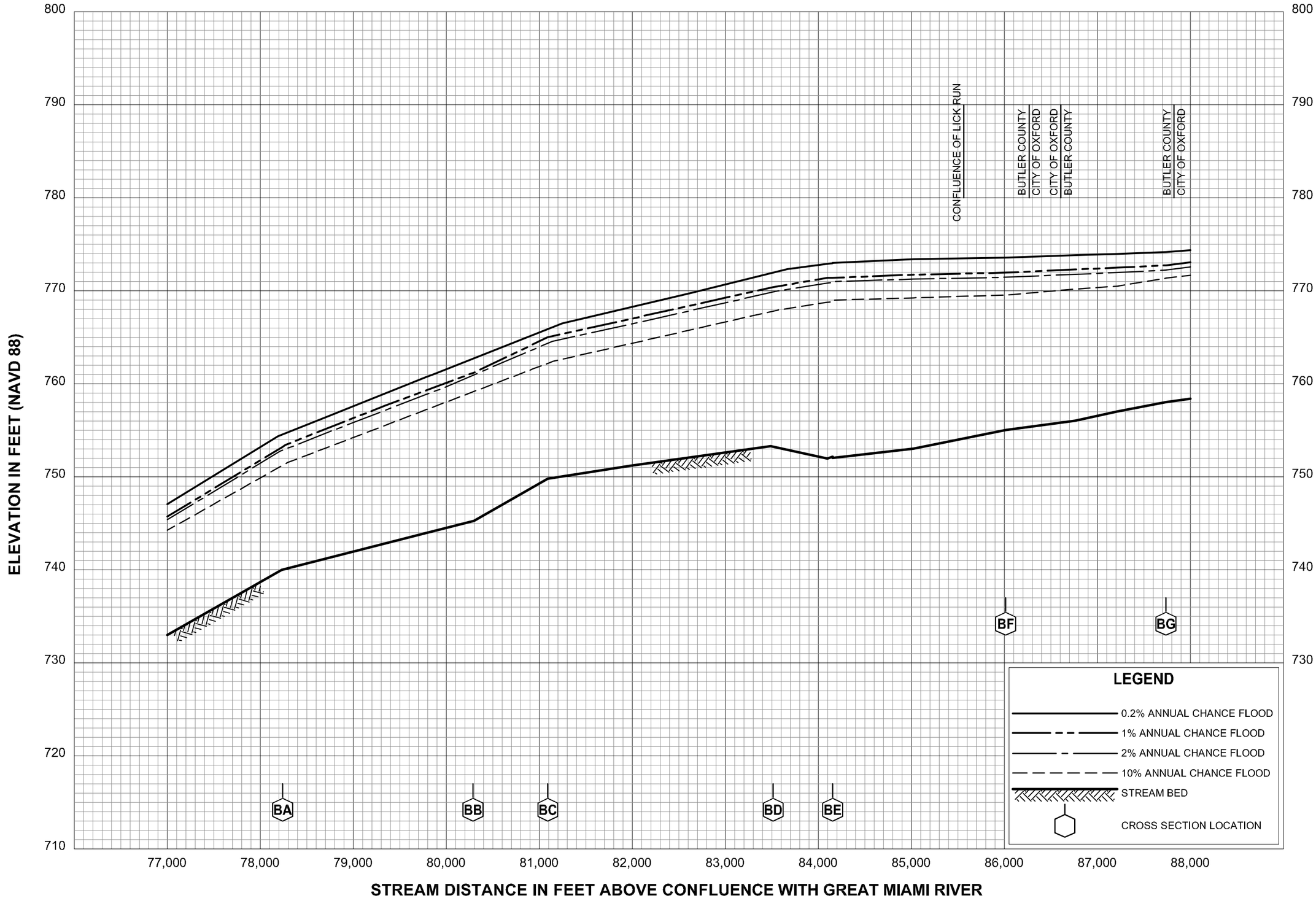

FLOOD PROFILES

FOUR MILE CREEK

FEDERAL EMERGENCY MANAGEMENT AGENCY

BUTLER COUNTY, OH

AND INCORPORATED AREAS

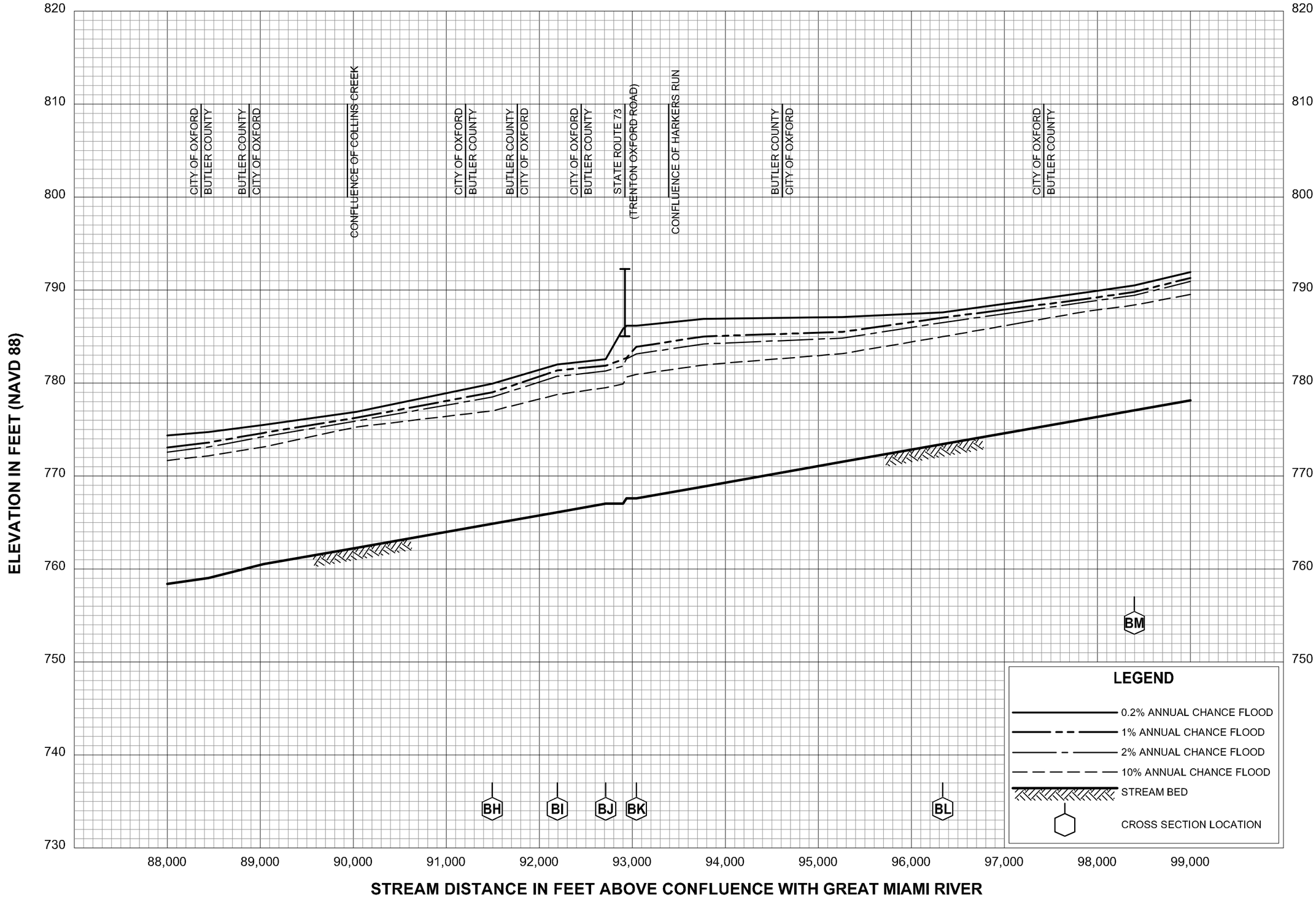

FLOOD PROFILES

FOUR MILE CREEK

FEDERAL EMERGENCY MANAGEMENT AGENCY

BUTLER COUNTY, OH

AND INCORPORATED AREAS

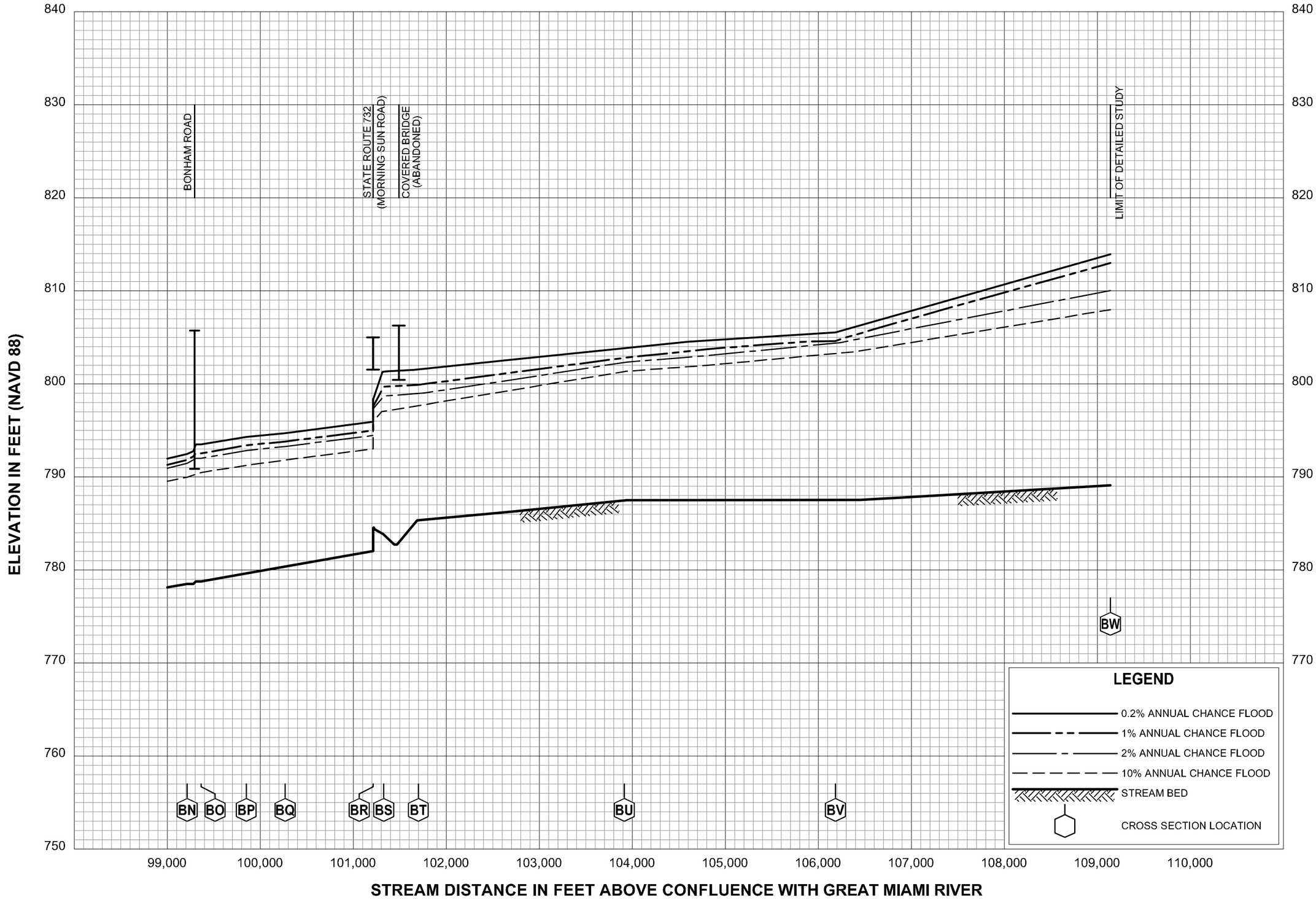

FLOOD PROFILES

FOUR MILE CREEK

FEDERAL EMERGENCY MANAGEMENT AGENCY

BUTLER COUNTY, OH

AND INCORPORATED AREAS

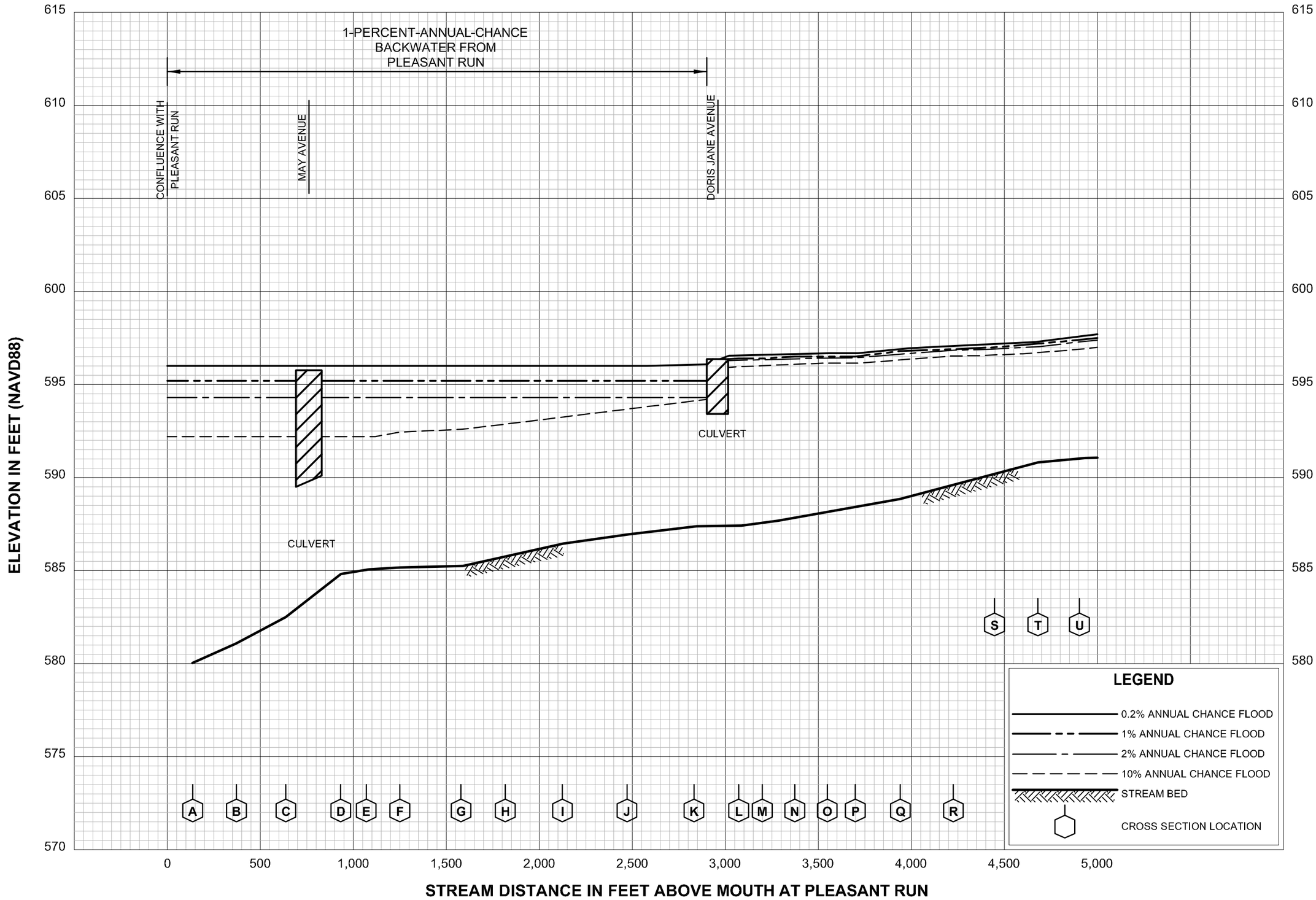

FLOOD PROFILES

GM DITCH

FEDERAL EMERGENCY MANAGEMENT AGENCY

BUTLER COUNTY, OH

AND INCORPORATED AREAS

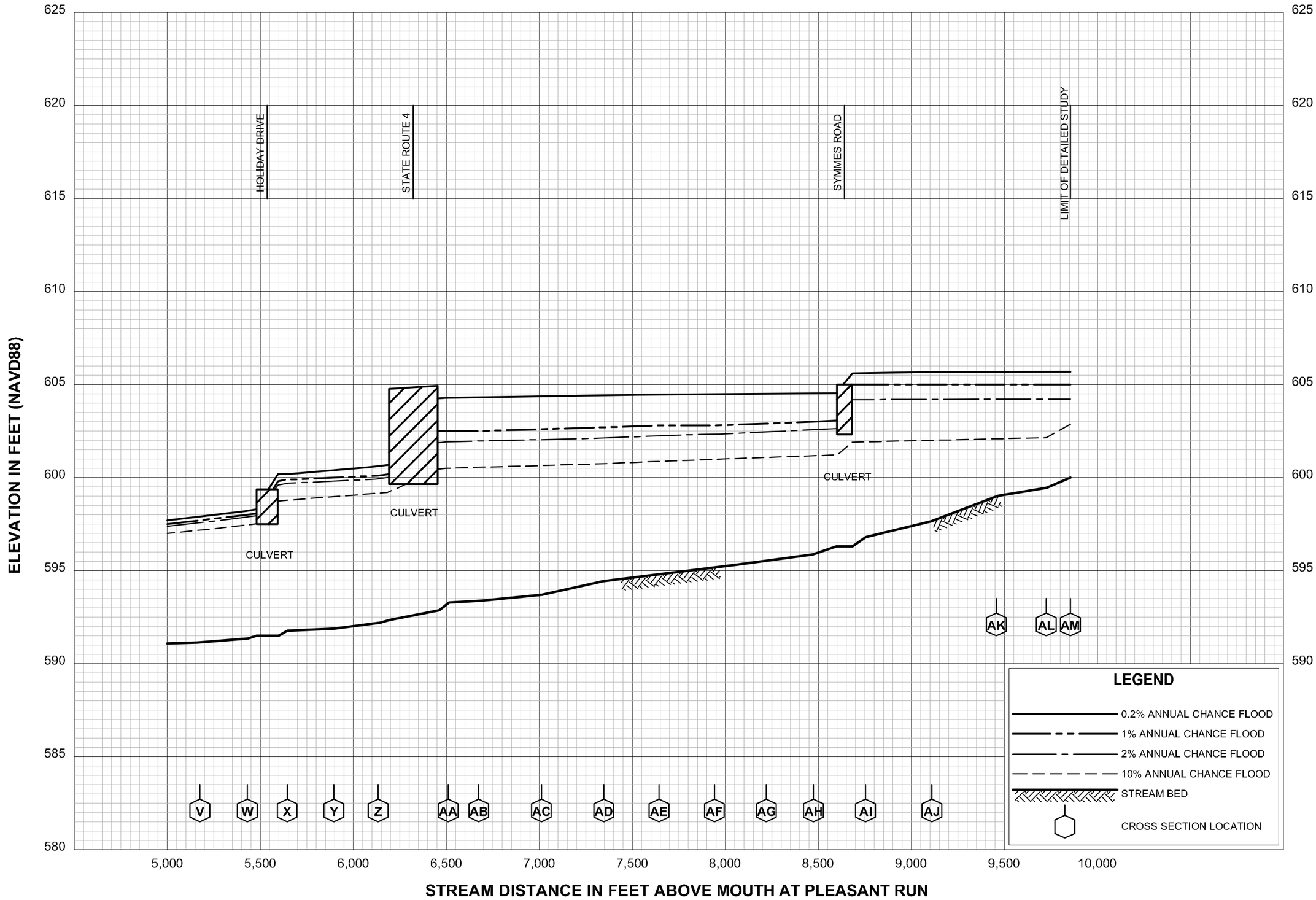

FLOOD PROFILES

GM DITCH

FEDERAL EMERGENCY MANAGEMENT AGENCY

BUTLER COUNTY, OH

AND INCORPORATED AREAS

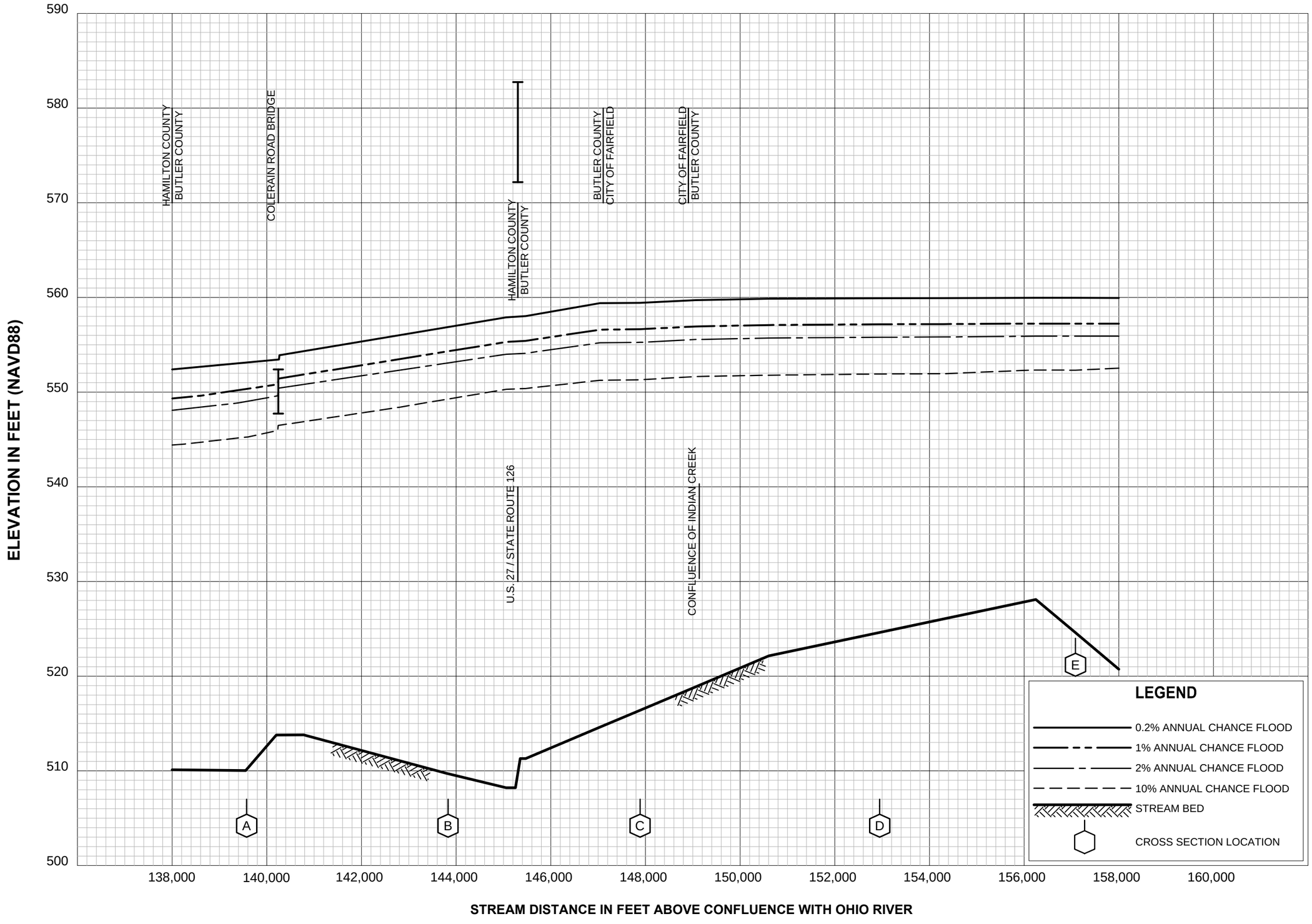

FLOOD PROFILES

GREAT MIAMI RIVER

FEDERAL EMERGENCY MANAGEMENT AGENCY

BUTLER COUNTY, OH

AND INCORPORATED AREAS

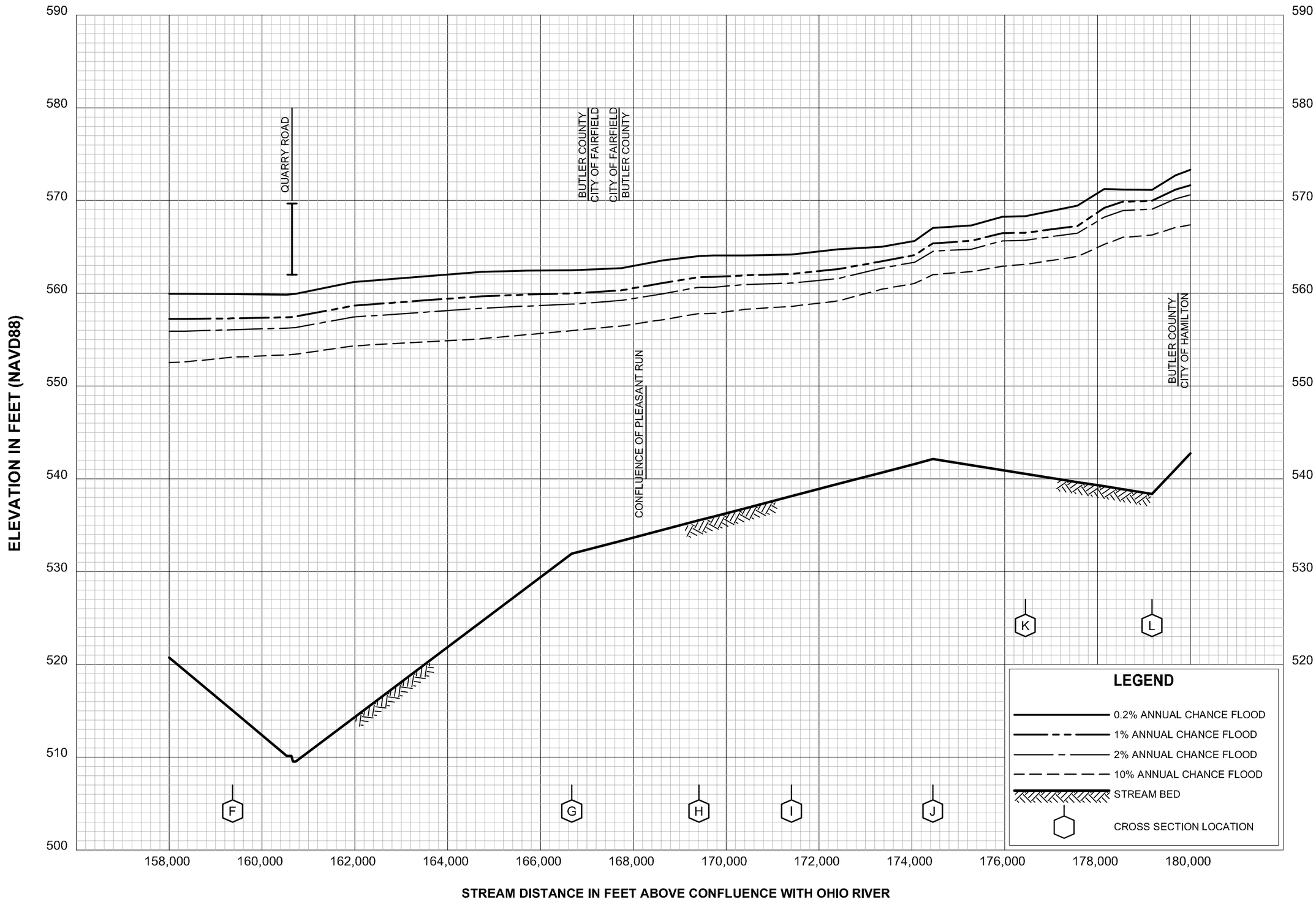

FLOOD PROFILES

GREAT MIAMI RIVER

FEDERAL EMERGENCY MANAGEMENT AGENCY

BUTLER COUNTY, OH

AND INCORPORATED AREAS

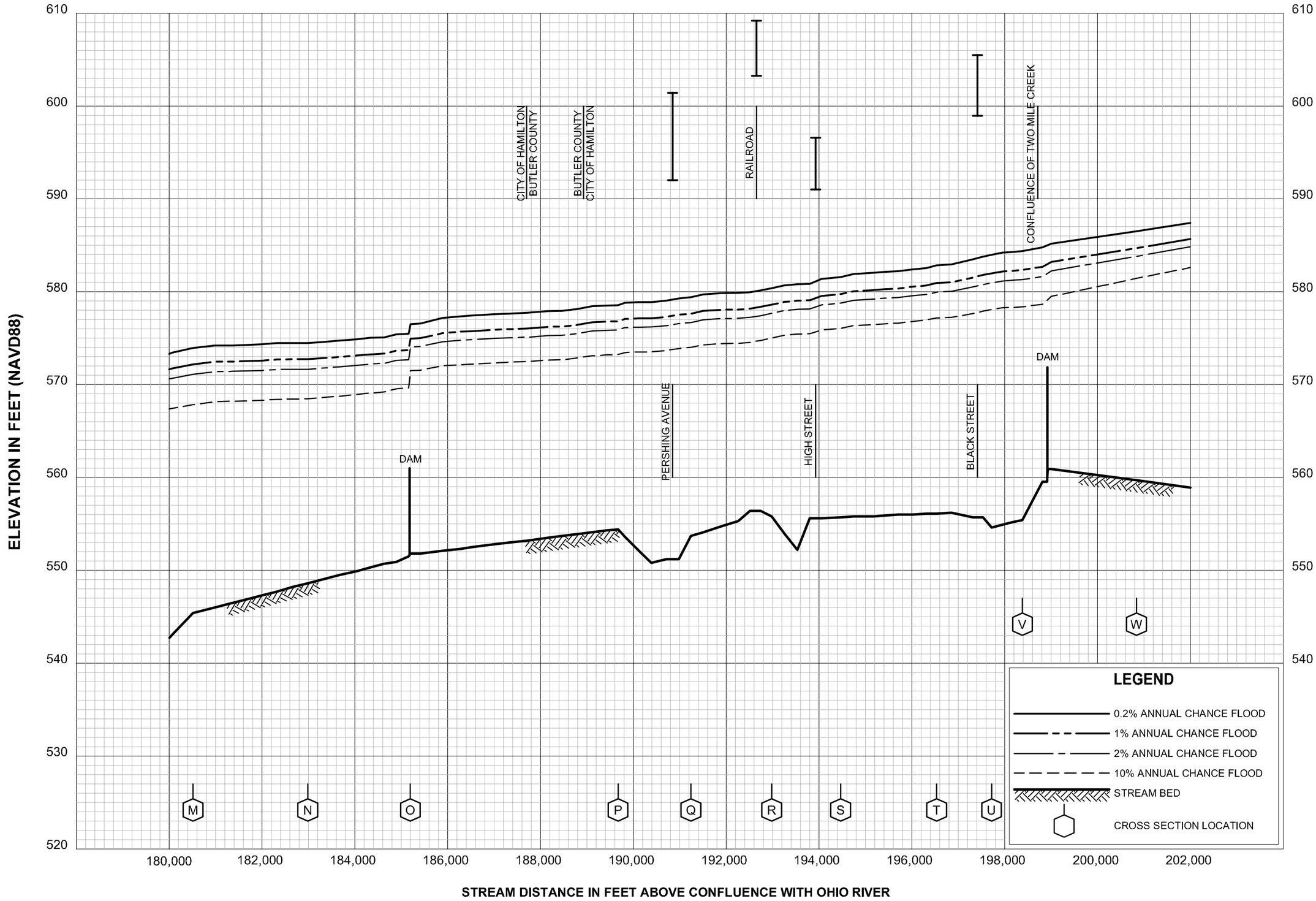

FLOOD PROFILES

GREAT MIAMI RIVER

FEDERAL EMERGENCY MANAGEMENT AGENCY

BUTLER COUNTY, OH

AND INCORPORATED AREAS

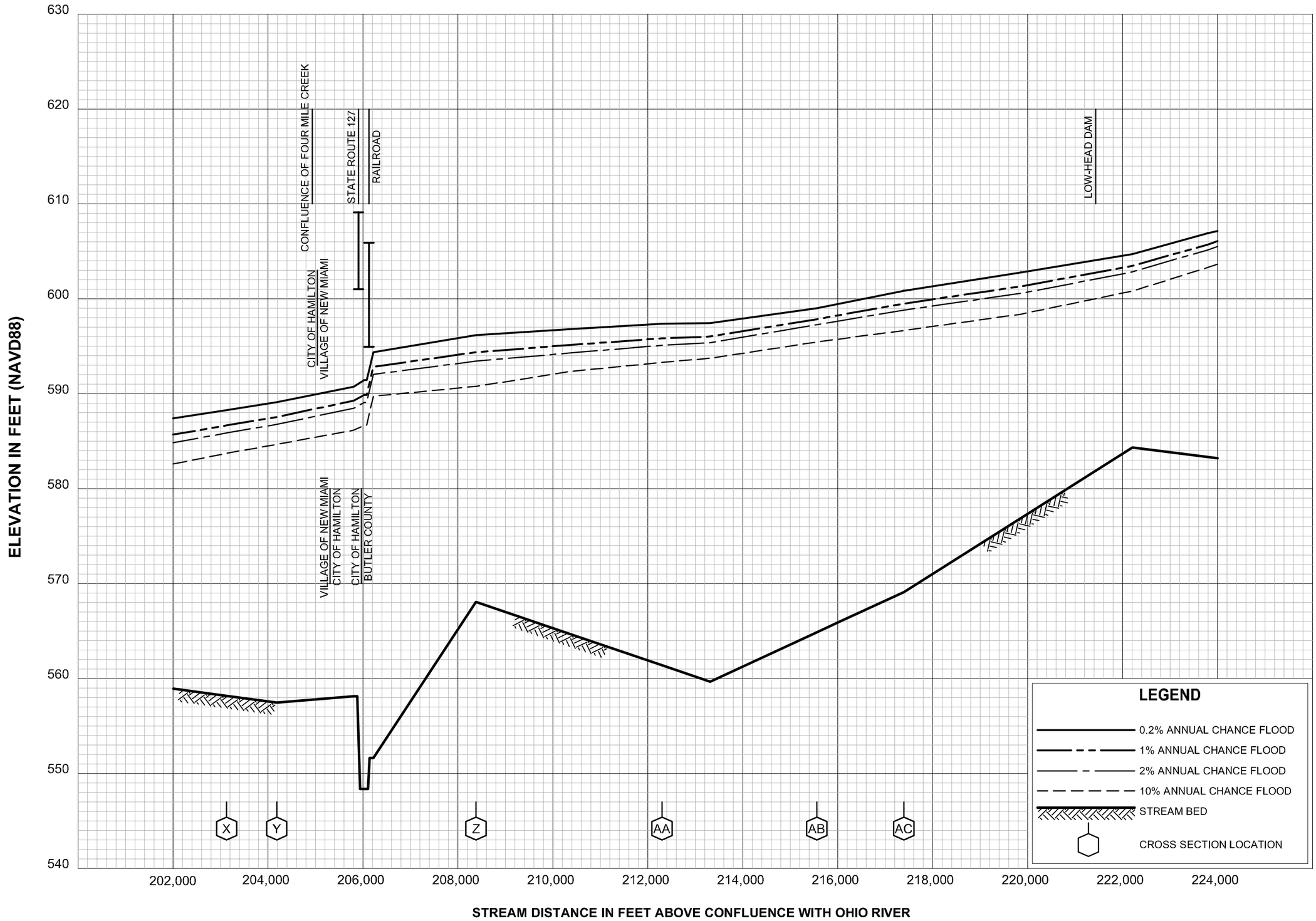

FLOOD PROFILES

GREAT MIAMI RIVER

FEDERAL EMERGENCY MANAGEMENT AGENCY

BUTLER COUNTY, OH

AND INCORPORATED AREAS

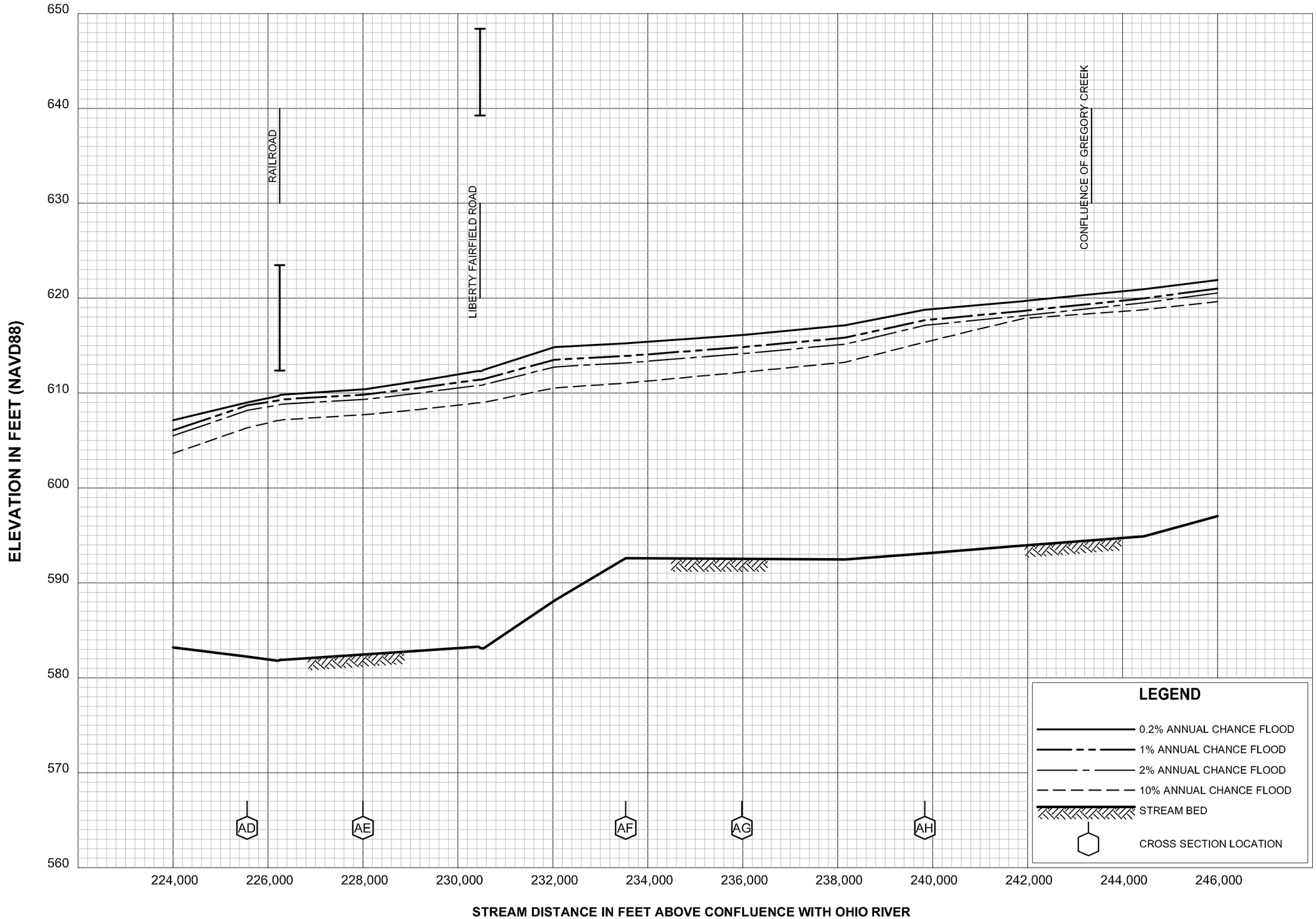

FLOOD PROFILES

GREAT MIAMI RIVER

FEDERAL EMERGENCY MANAGEMENT AGENCY

BUTLER COUNTY, OH

AND INCORPORATED AREAS

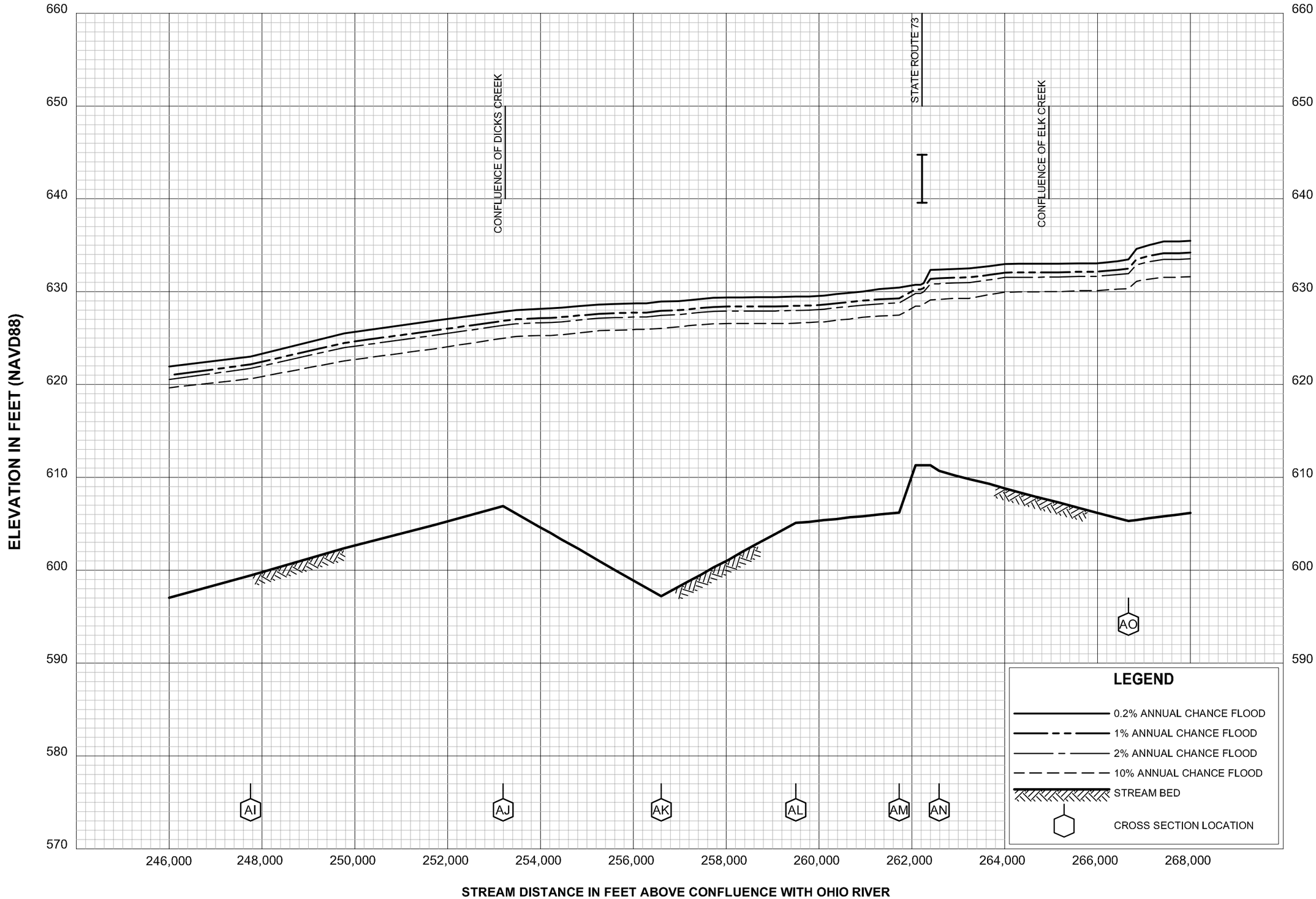

FLOOD PROFILES

GREAT MIAMI RIVER

FEDERAL EMERGENCY MANAGEMENT AGENCY

BUTLER COUNTY, OH

AND INCORPORATED AREAS

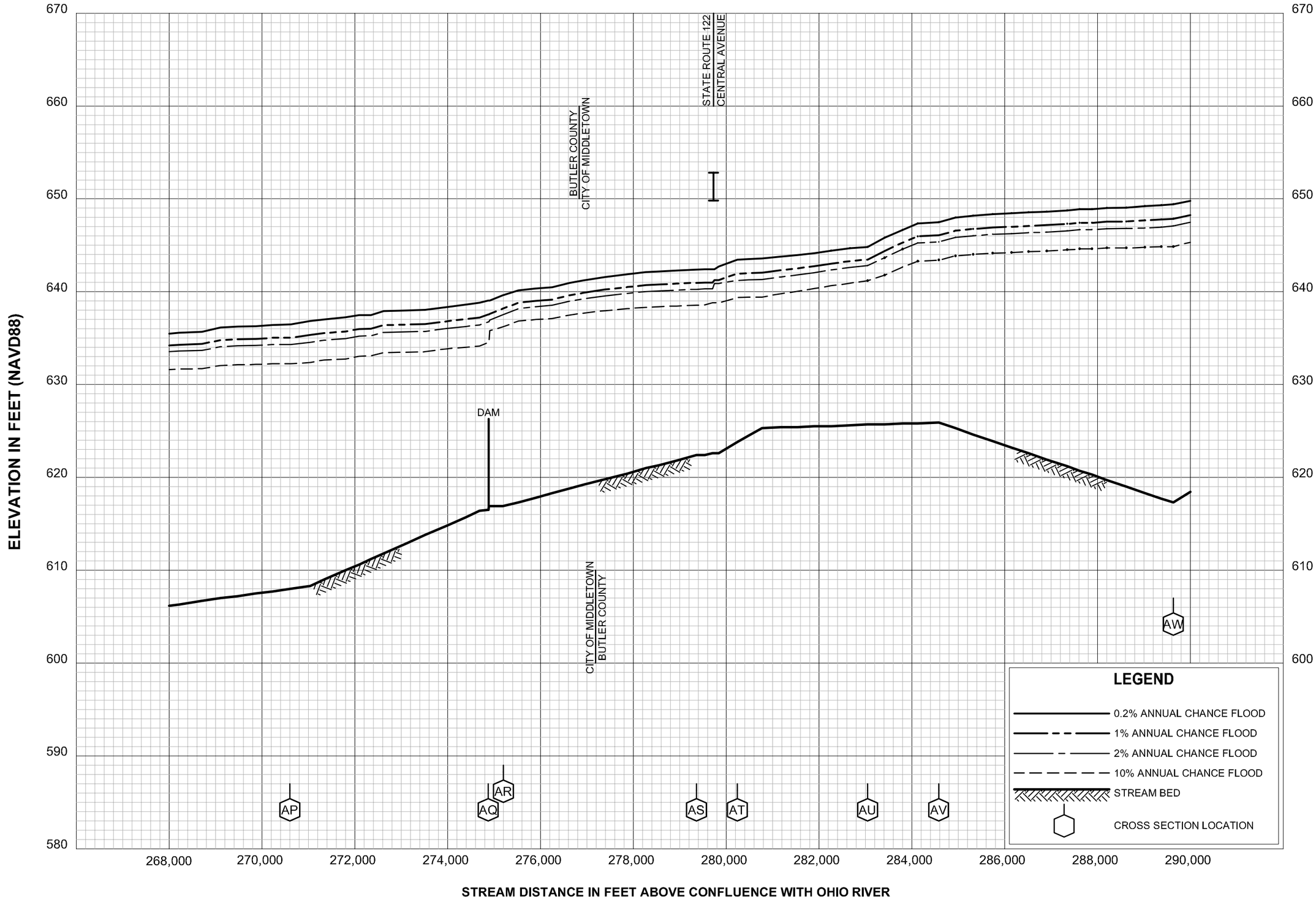

FLOOD PROFILES

GREAT MIAMI RIVER

FEDERAL EMERGENCY MANAGEMENT AGENCY

BUTLER COUNTY, OH

AND INCORPORATED AREAS

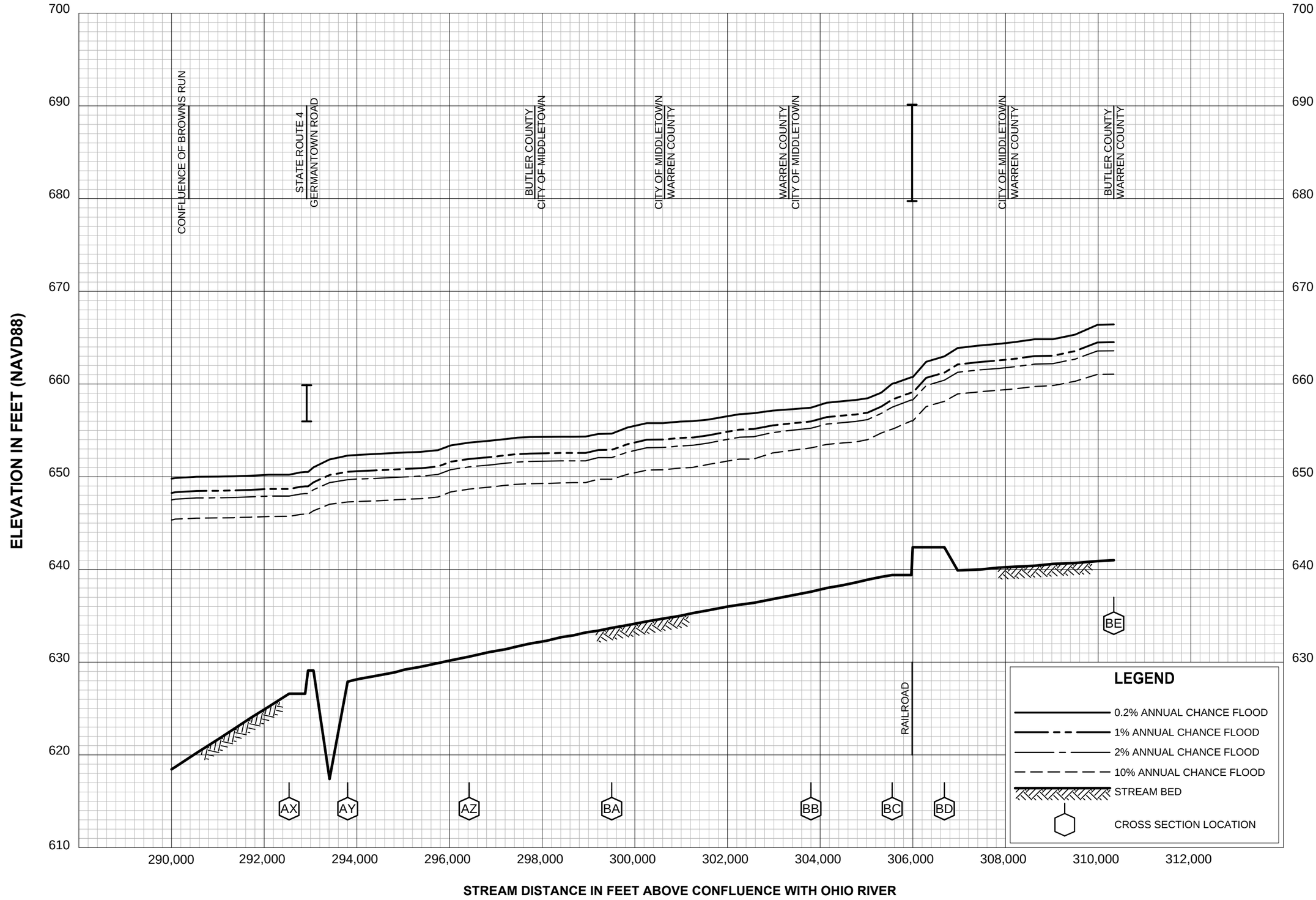

FLOOD PROFILES

GREAT MIAMI RIVER

FEDERAL EMERGENCY MANAGEMENT AGENCY

BUTLER COUNTY, OH

AND INCORPORATED AREAS

58P

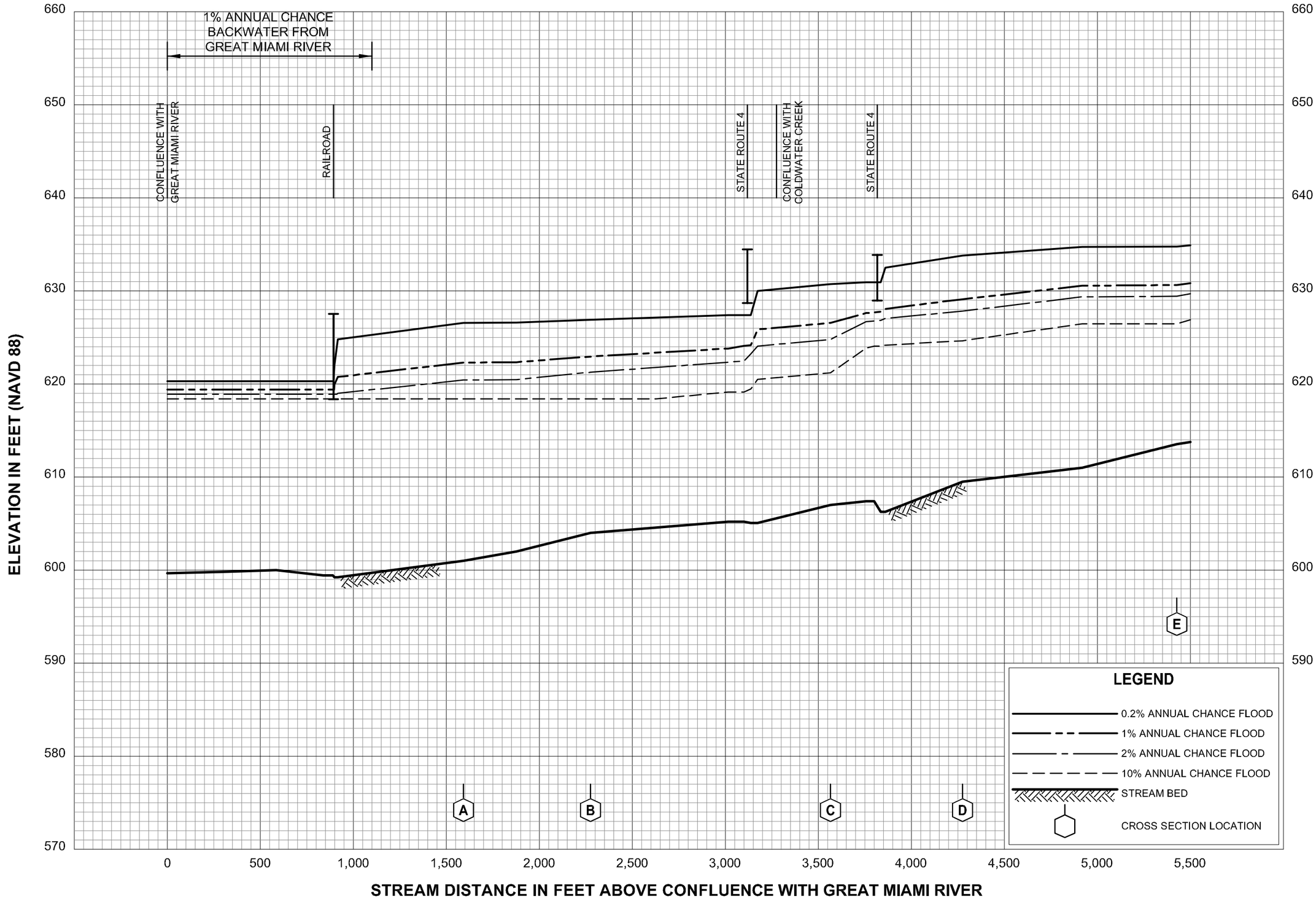

FLOOD PROFILES

GREGORY CREEK

FEDERAL EMERGENCY MANAGEMENT AGENCY

BUTLER COUNTY, OH

AND INCORPORATED AREAS

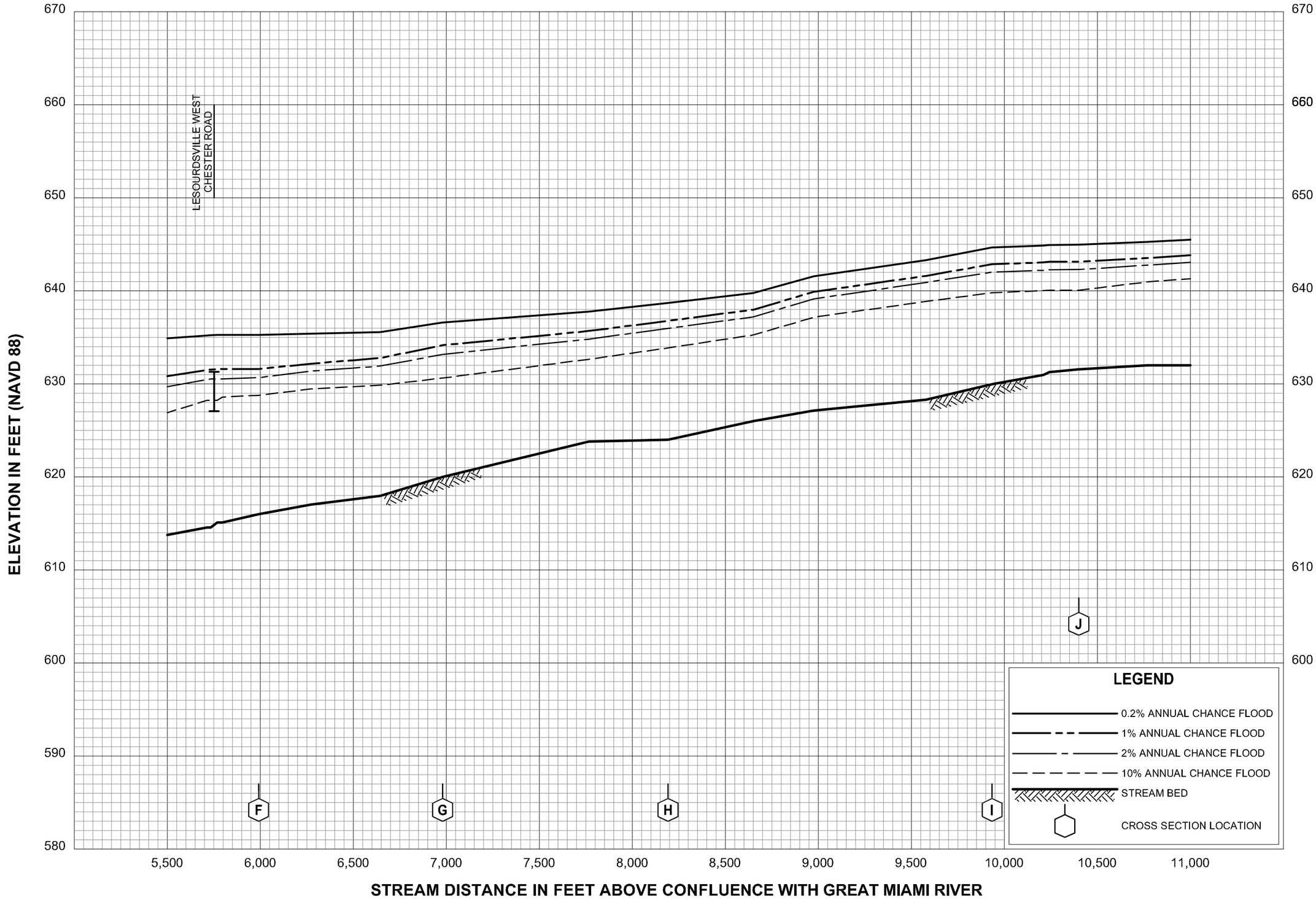

FLOOD PROFILES

GREGORY CREEK

FEDERAL EMERGENCY MANAGEMENT AGENCY

BUTLER COUNTY, OH

AND INCORPORATED AREAS

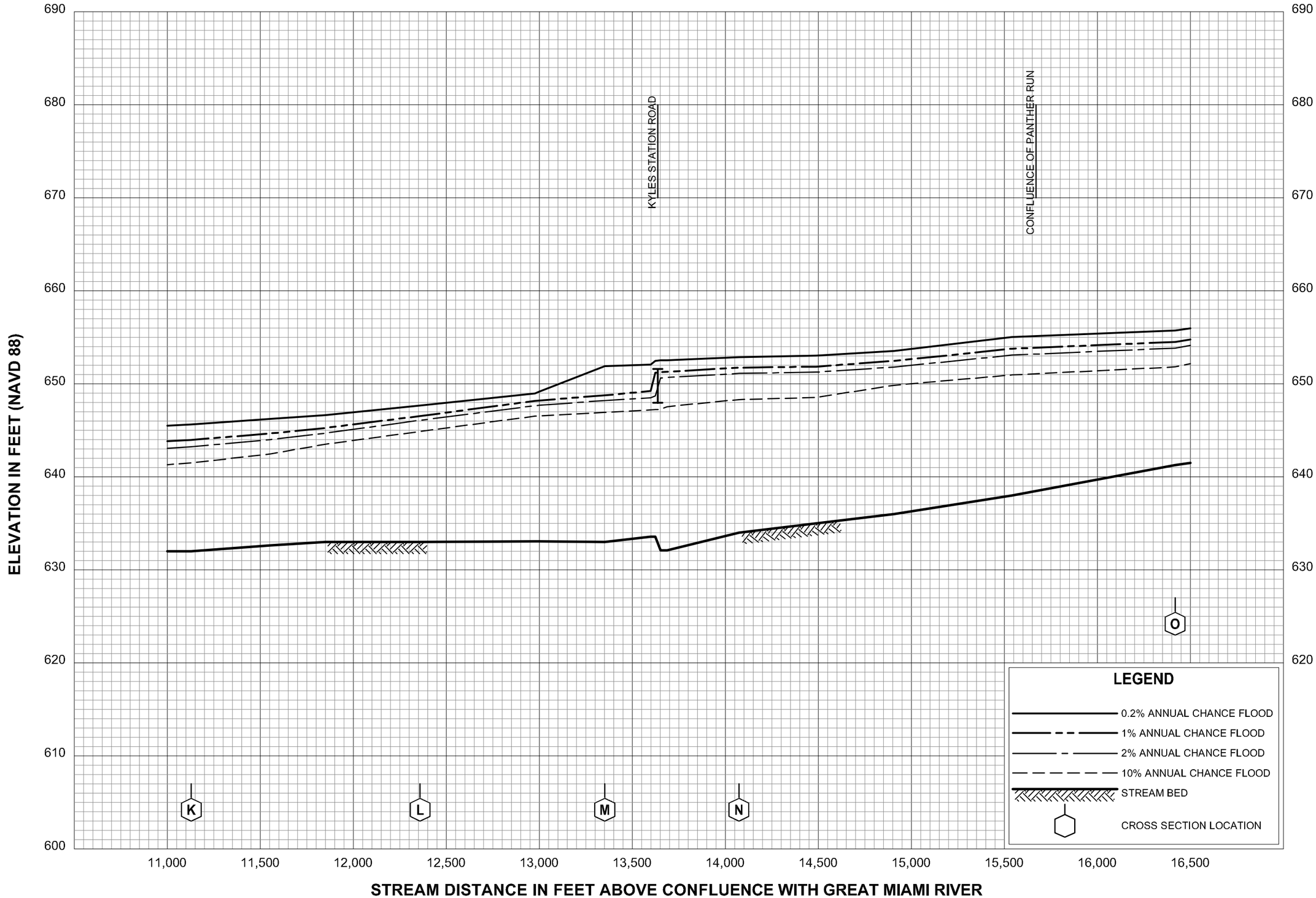

FLOOD PROFILES

GREGORY CREEK

FEDERAL EMERGENCY MANAGEMENT AGENCY

BUTLER COUNTY, OH

AND INCORPORATED AREAS

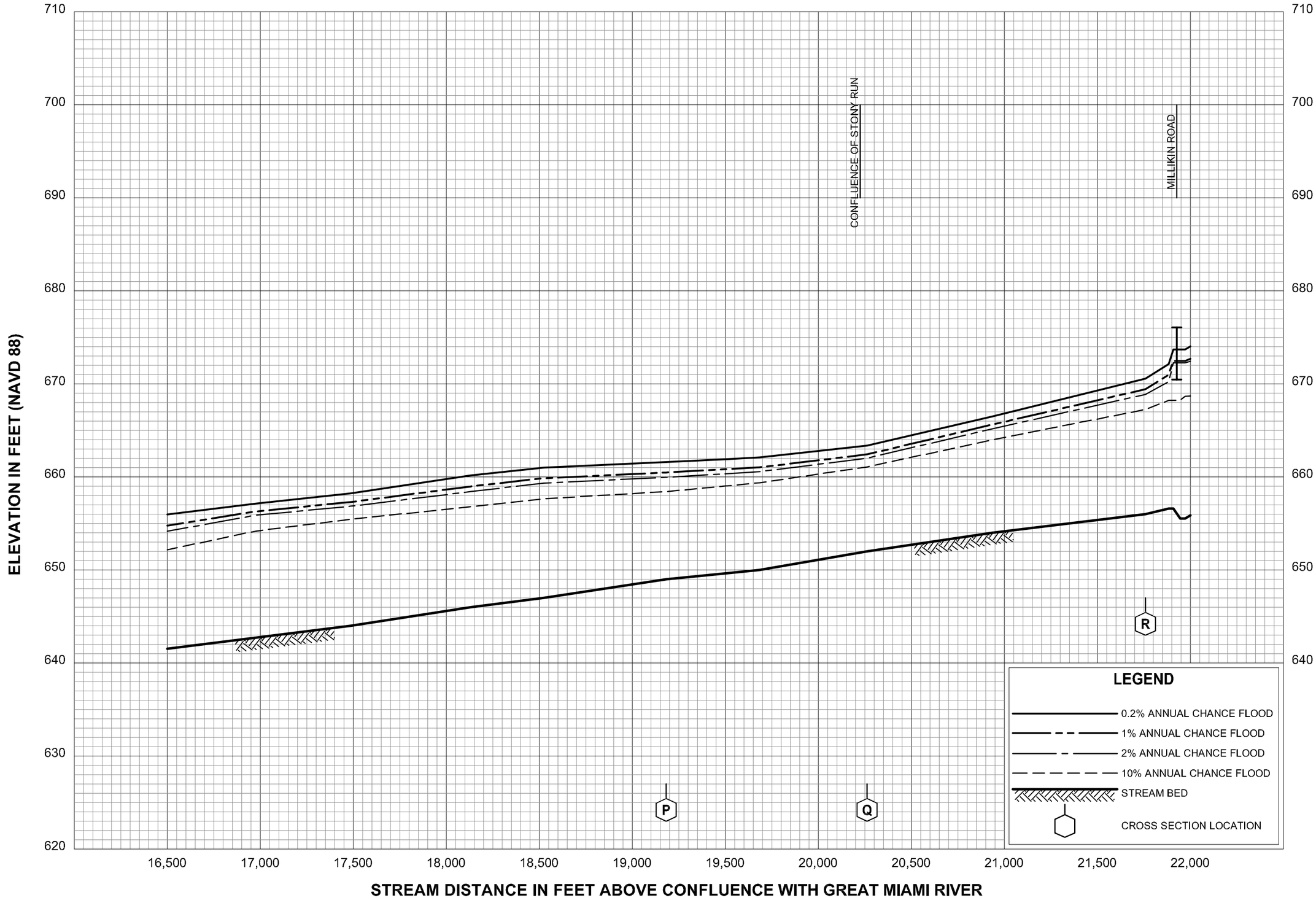

FLOOD PROFILES

GREGORY CREEK

FEDERAL EMERGENCY MANAGEMENT AGENCY

BUTLER COUNTY, OH

AND INCORPORATED AREAS

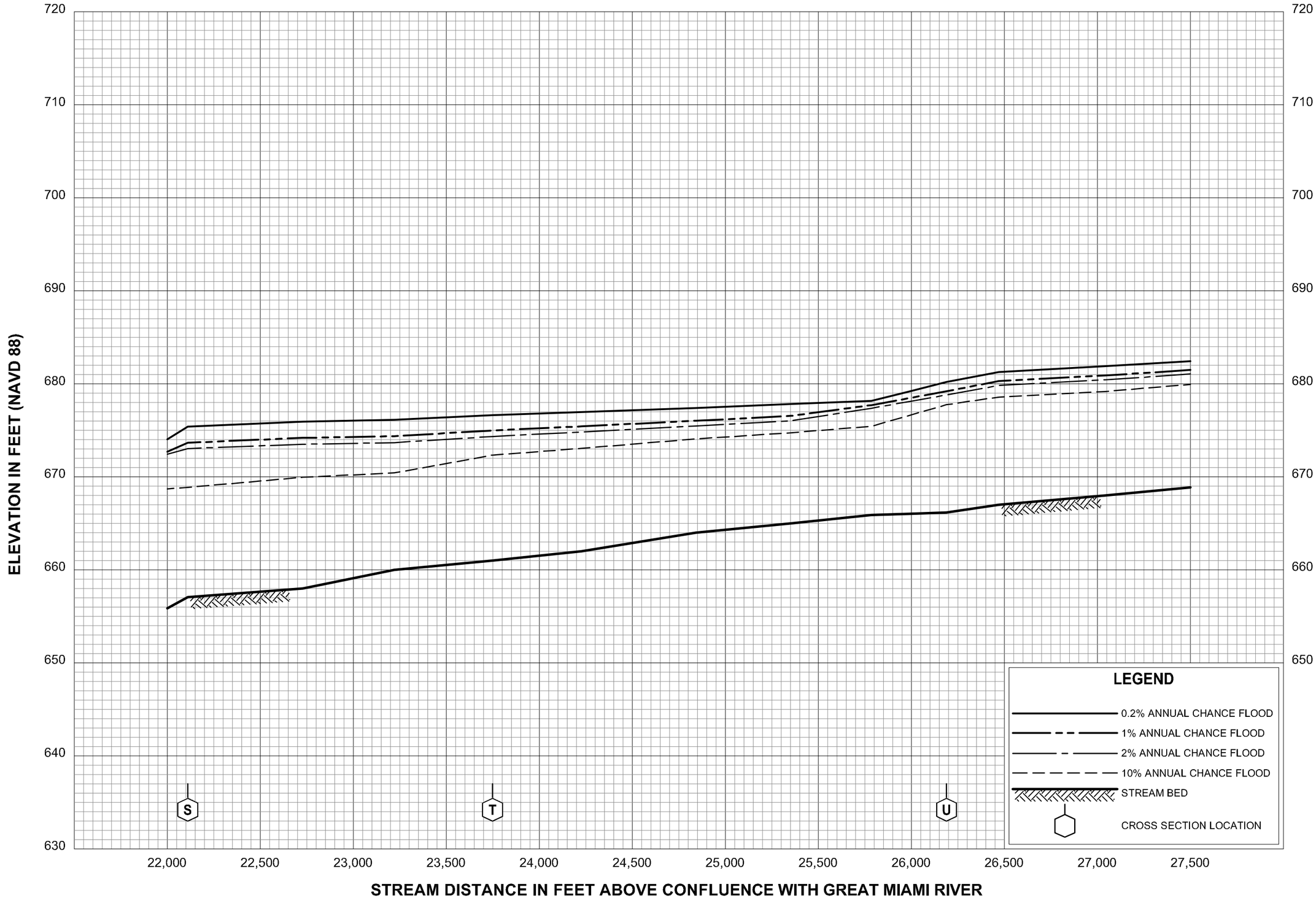

FLOOD PROFILES

GREGORY CREEK

FEDERAL EMERGENCY MANAGEMENT AGENCY

BUTLER COUNTY, OH

AND INCORPORATED AREAS

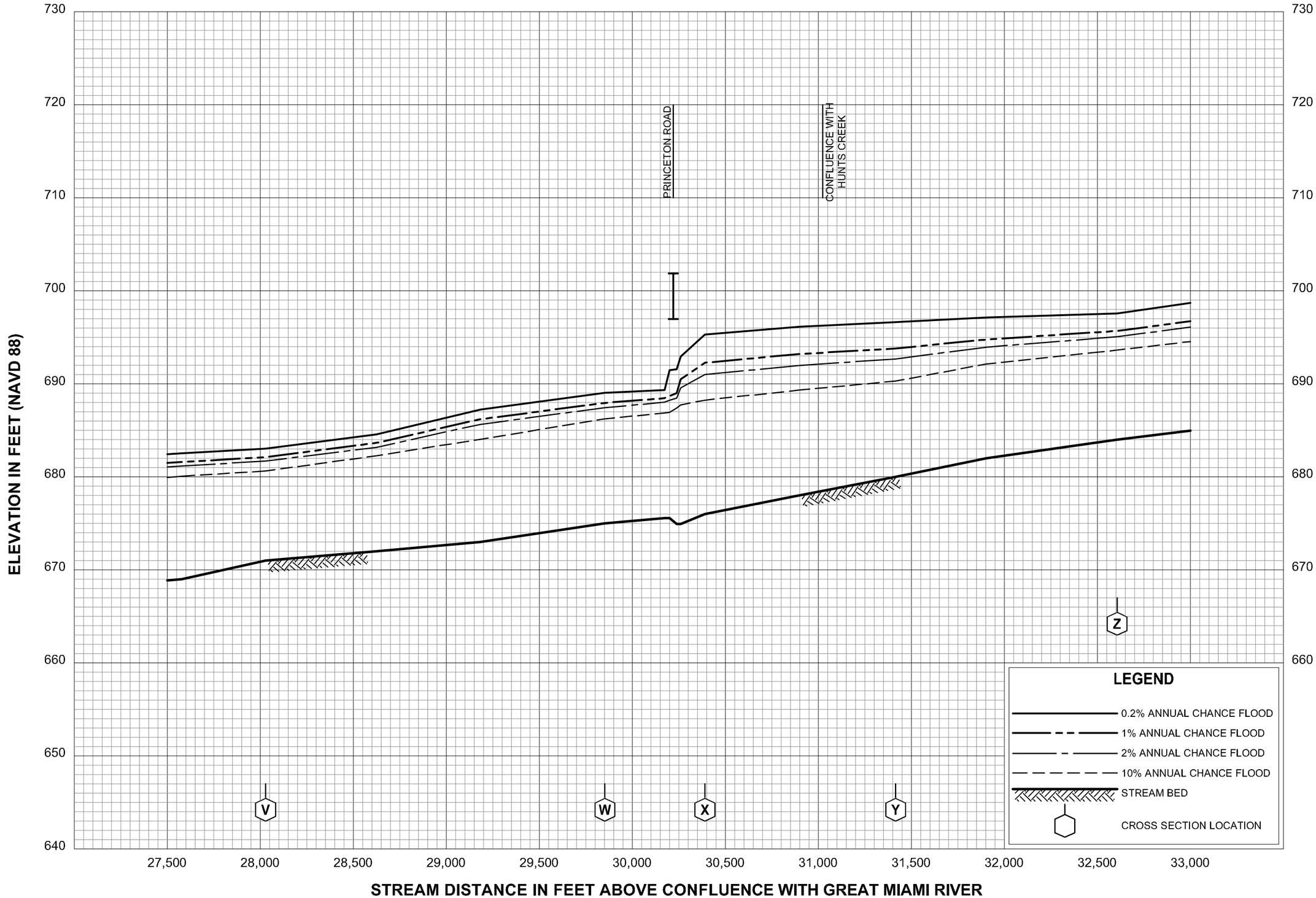

FLOOD PROFILES

GREGORY CREEK

FEDERAL EMERGENCY MANAGEMENT AGENCY

BUTLER COUNTY, OH

AND INCORPORATED AREAS

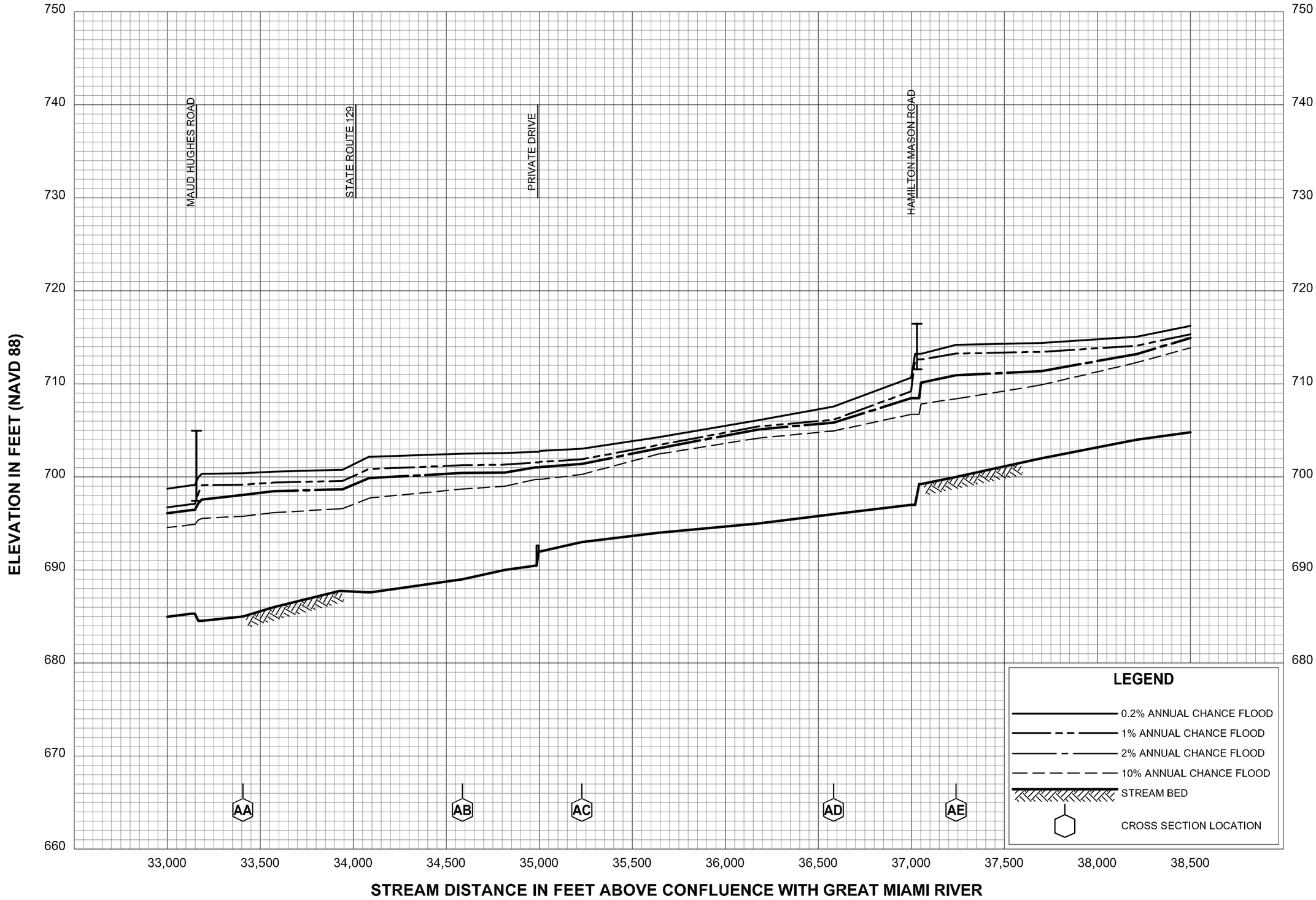

FLOOD PROFILES

GREGORY CREEK

FEDERAL EMERGENCY MANAGEMENT AGENCY

BUTLER COUNTY, OH

AND INCORPORATED AREAS

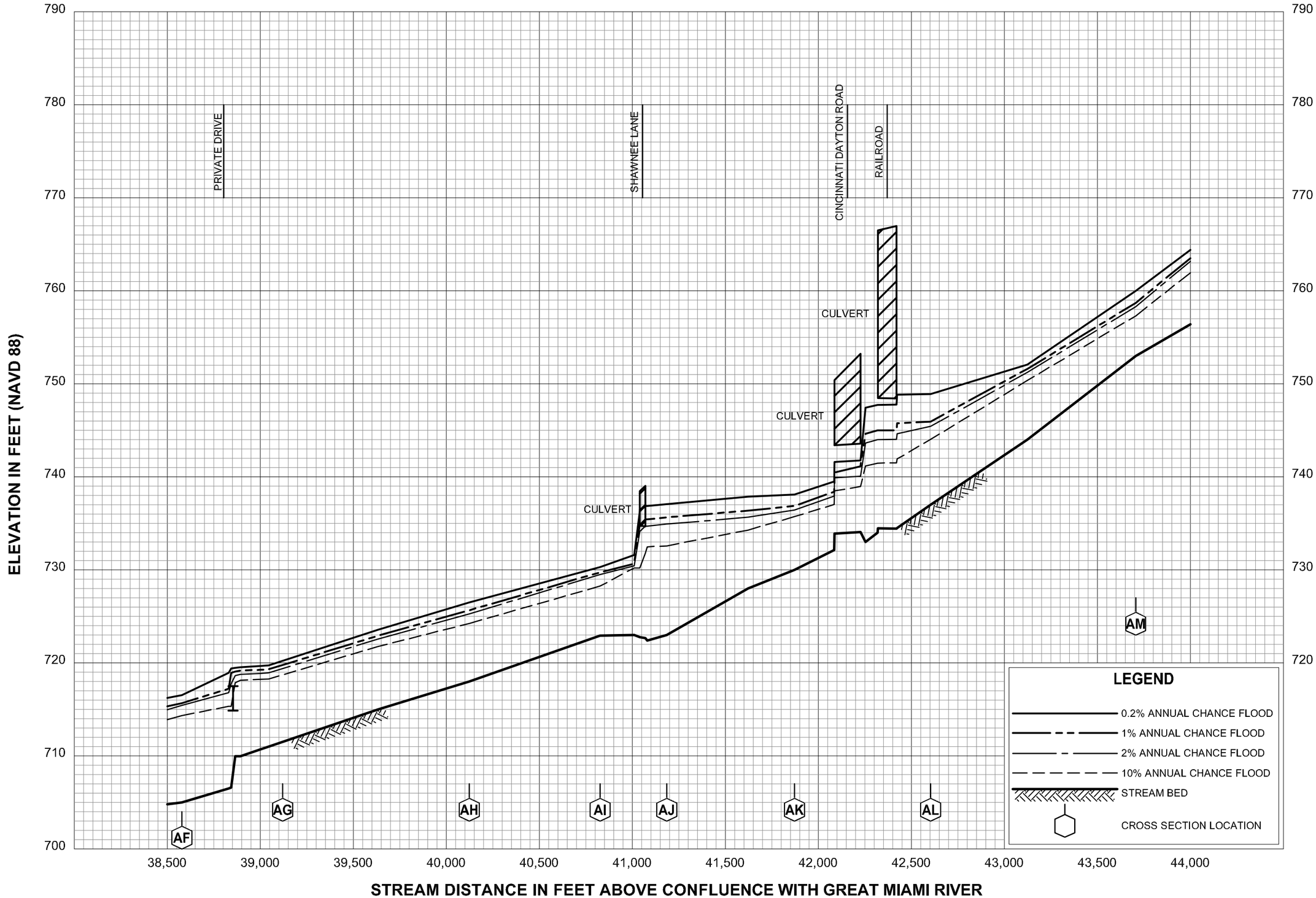

FLOOD PROFILES

GREGORY CREEK

FEDERAL EMERGENCY MANAGEMENT AGENCY

BUTLER COUNTY, OH

AND INCORPORATED AREAS

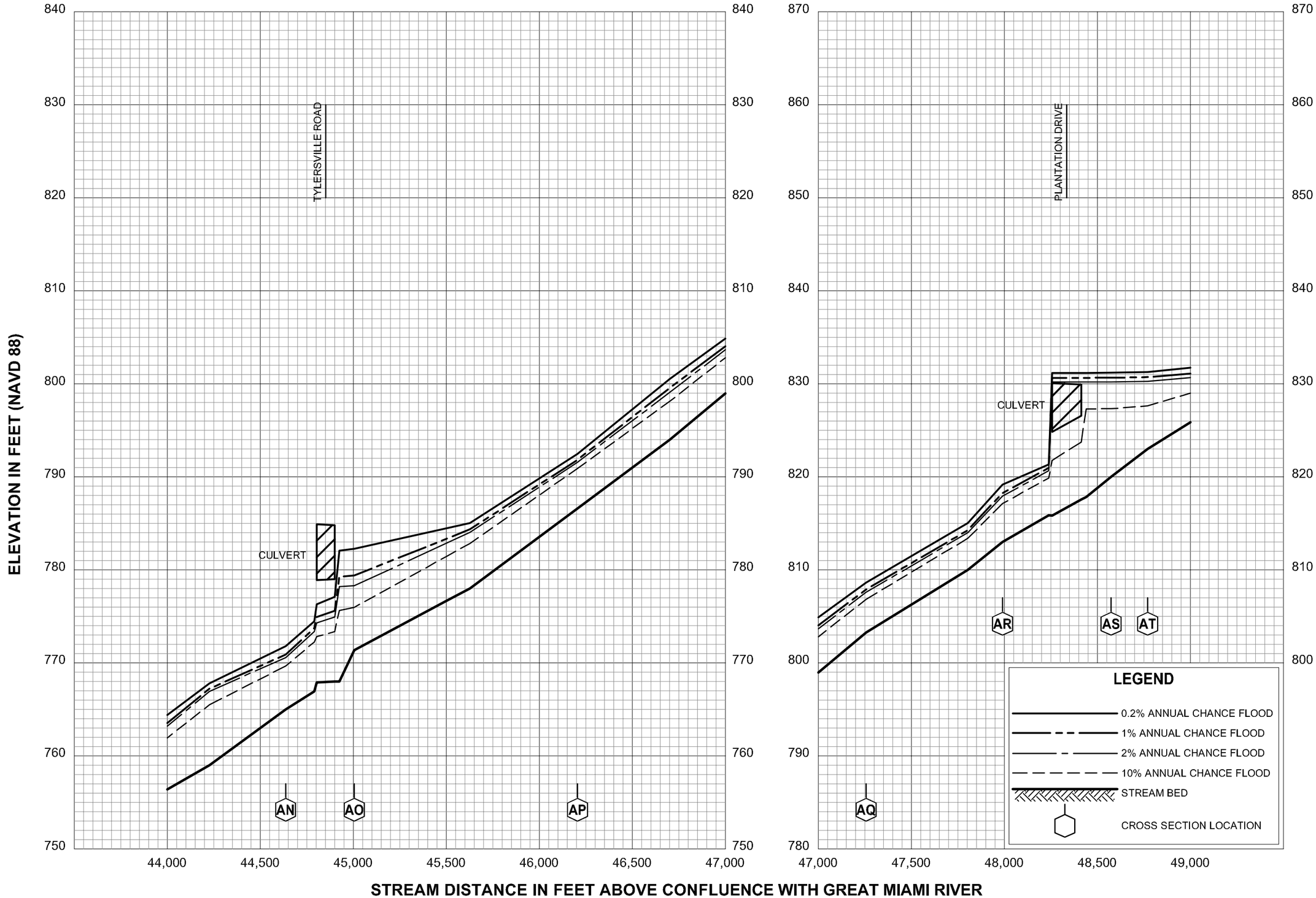

FLOOD PROFILES

GREGORY CREEK

FEDERAL EMERGENCY MANAGEMENT AGENCY

BUTLER COUNTY, OH

AND INCORPORATED AREAS

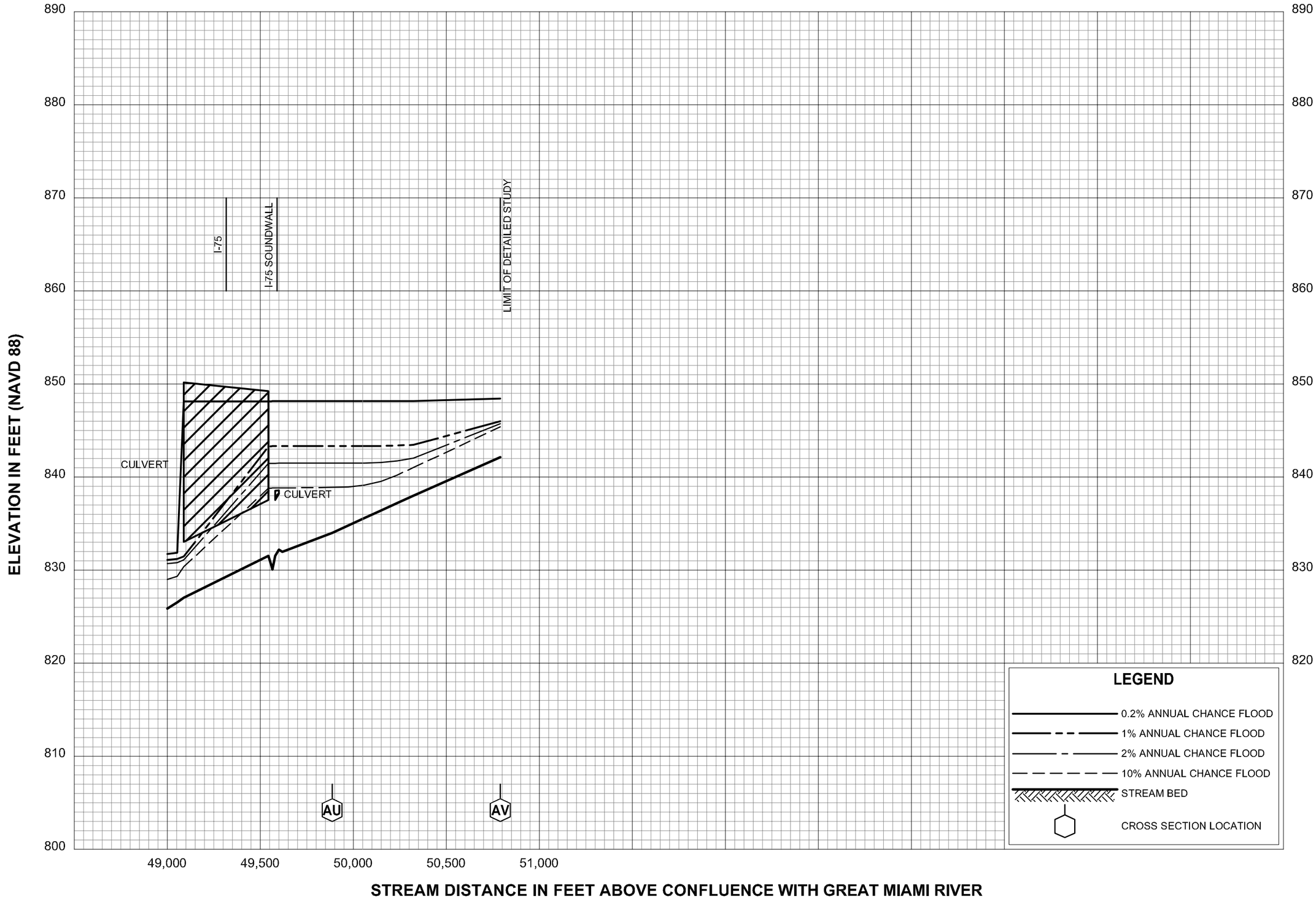

FLOOD PROFILES

GREGORY CREEK

FEDERAL EMERGENCY MANAGEMENT AGENCY

BUTLER COUNTY, OH

AND INCORPORATED AREAS

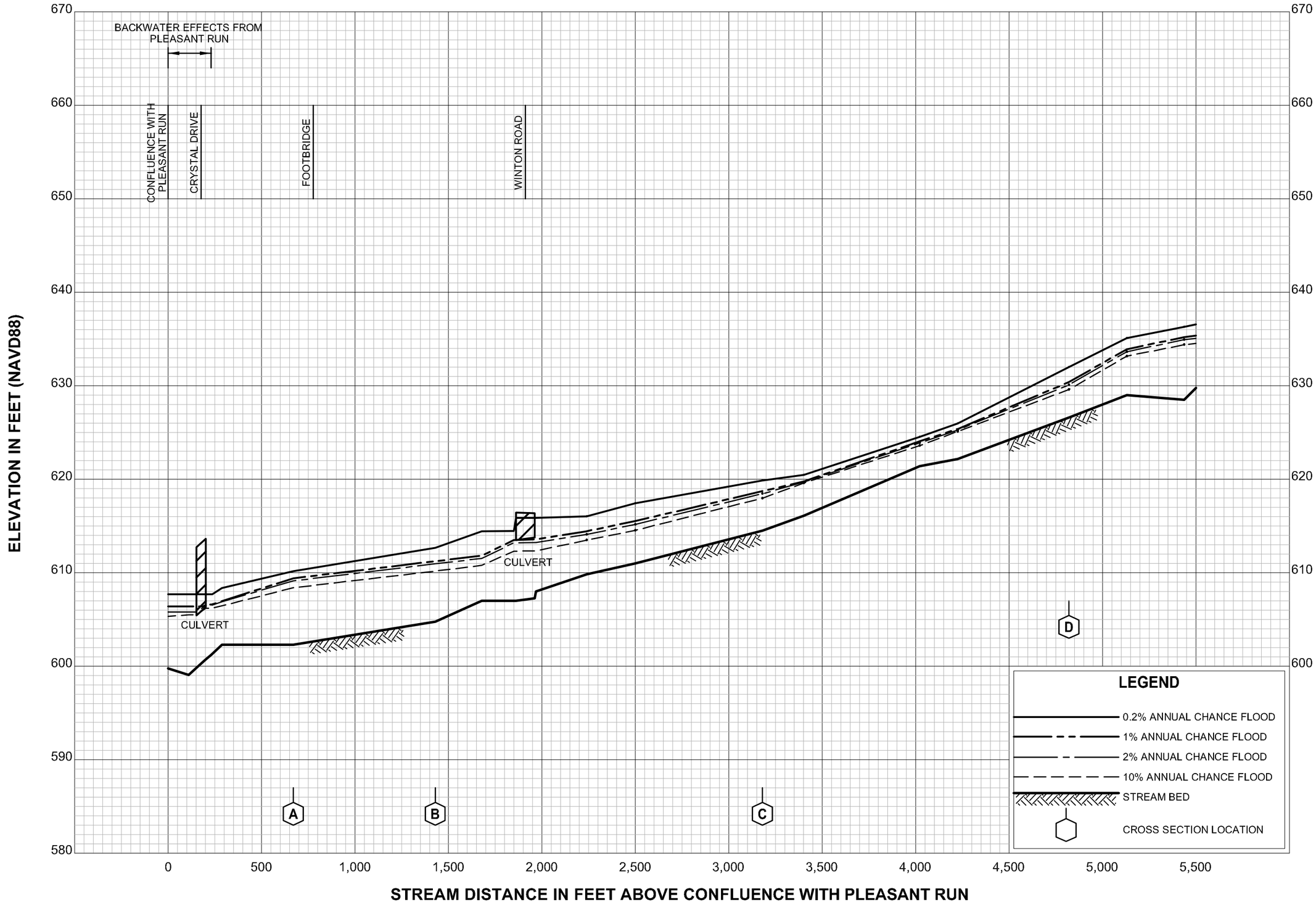

FLOOD PROFILES

HIGH SCHOOL TRIBUTARY

FEDERAL EMERGENCY MANAGEMENT AGENCY

BUTLER COUNTY, OH

AND INCORPORATED AREAS

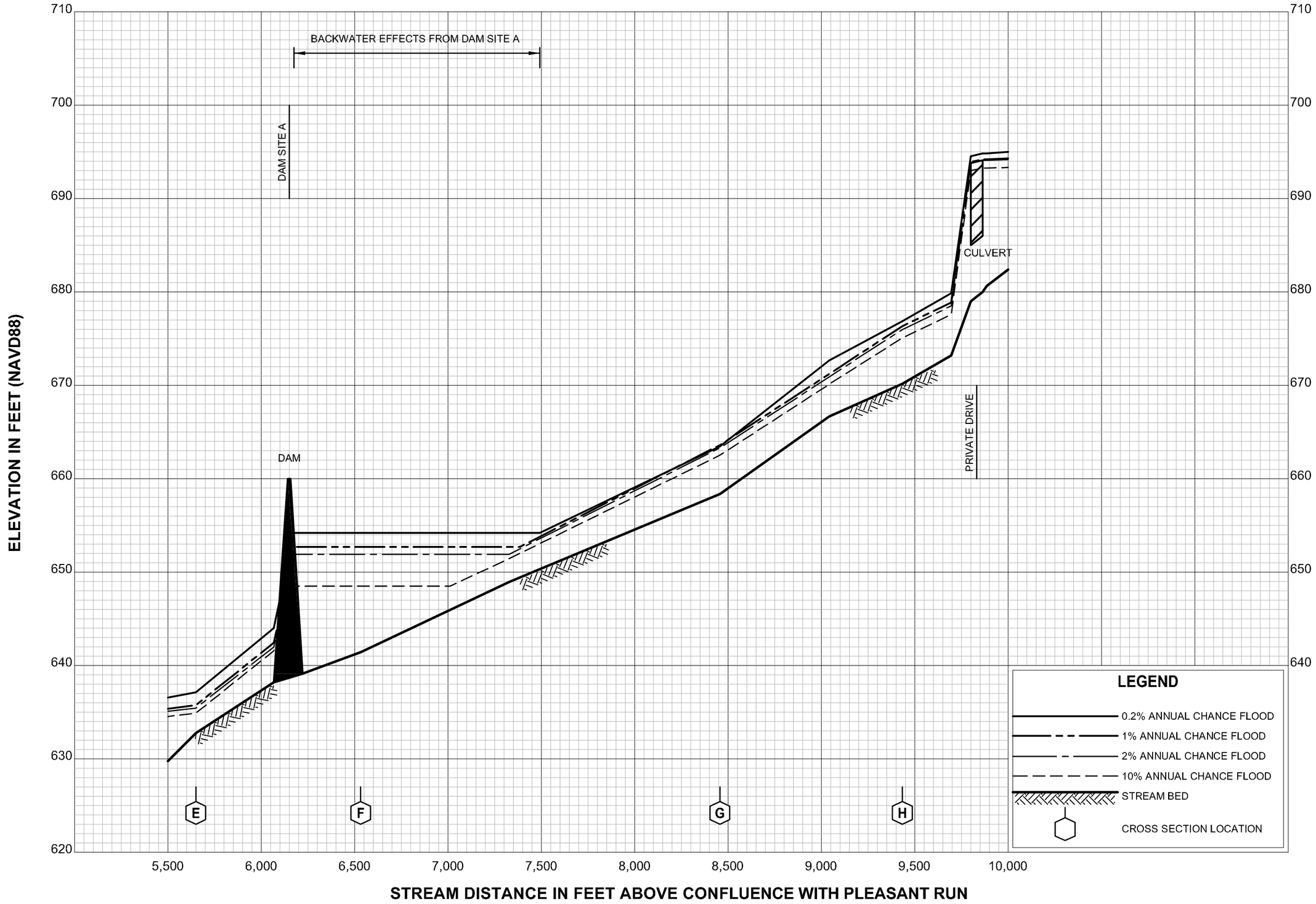

FLOOD PROFILES

HIGH SCHOOL TRIBUTARY

FEDERAL EMERGENCY MANAGEMENT AGENCY

BUTLER COUNTY, OH

AND INCORPORATED AREAS

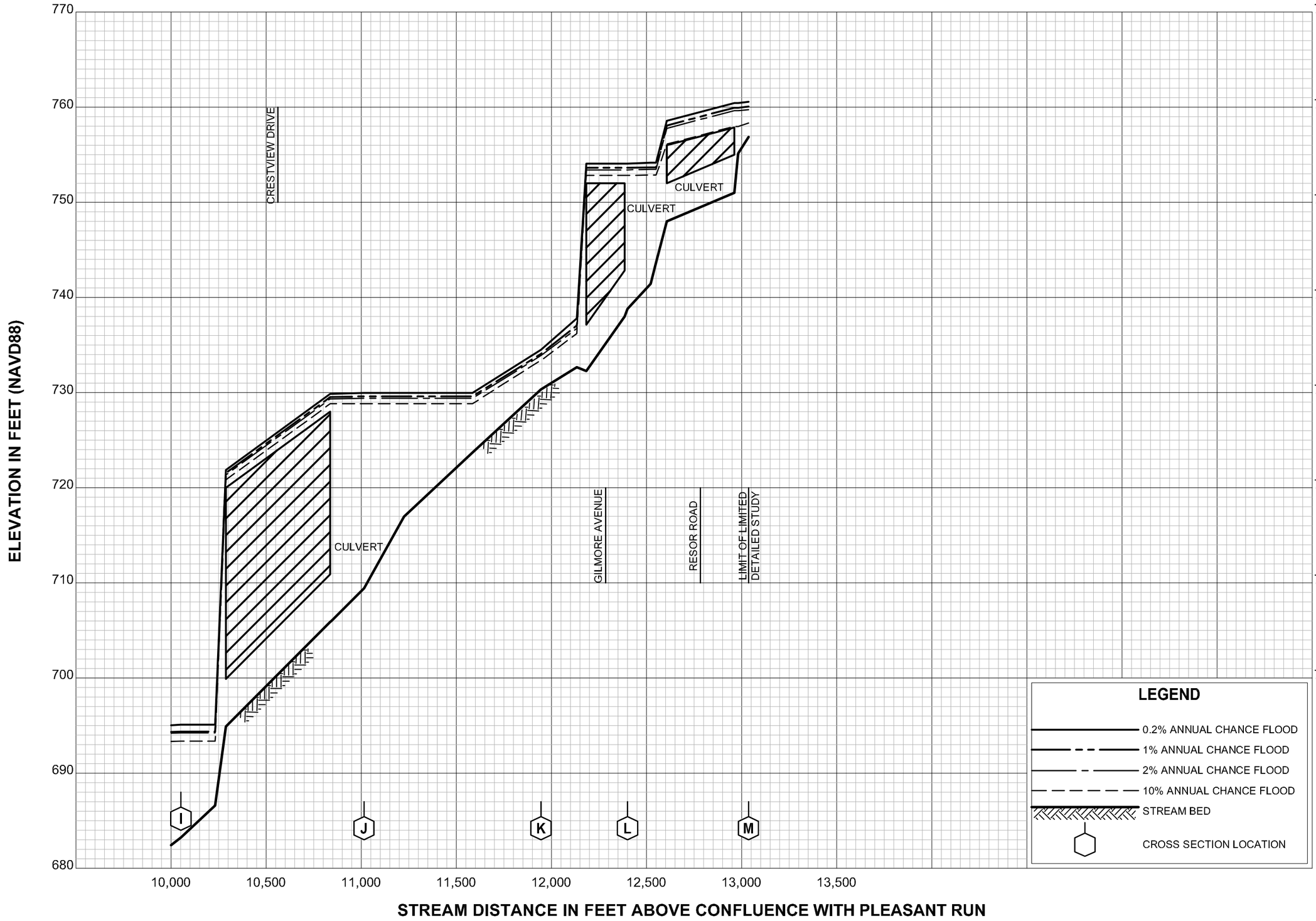

FLOOD PROFILES

HIGH SCHOOL TRIBUTARY

FEDERAL EMERGENCY MANAGEMENT AGENCY

BUTLER COUNTY, OH

AND INCORPORATED AREAS

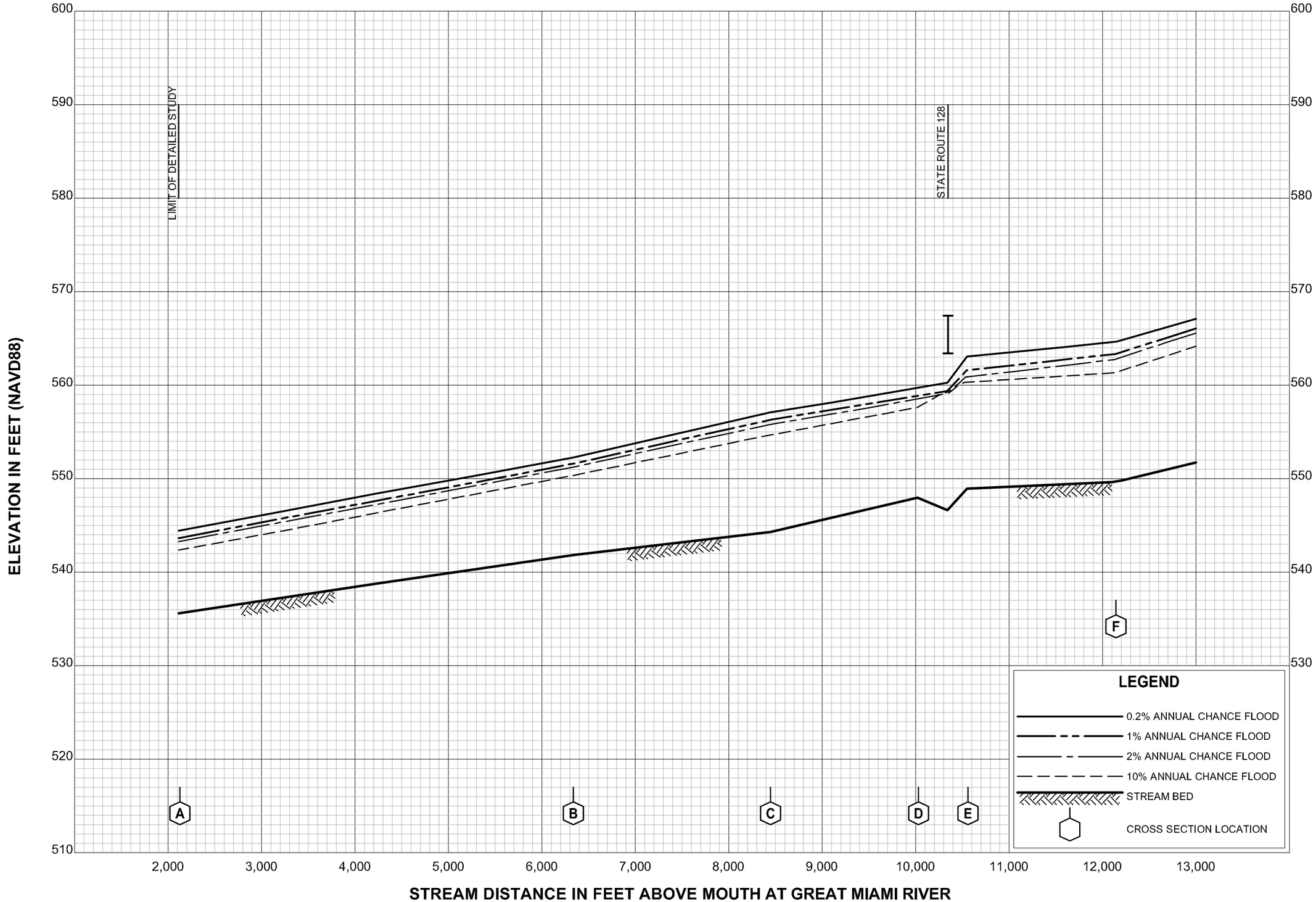

FLOOD PROFILES

INDIAN CREEK

FEDERAL EMERGENCY MANAGEMENT AGENCY

BUTLER COUNTY, OH

AND INCORPORATED AREAS

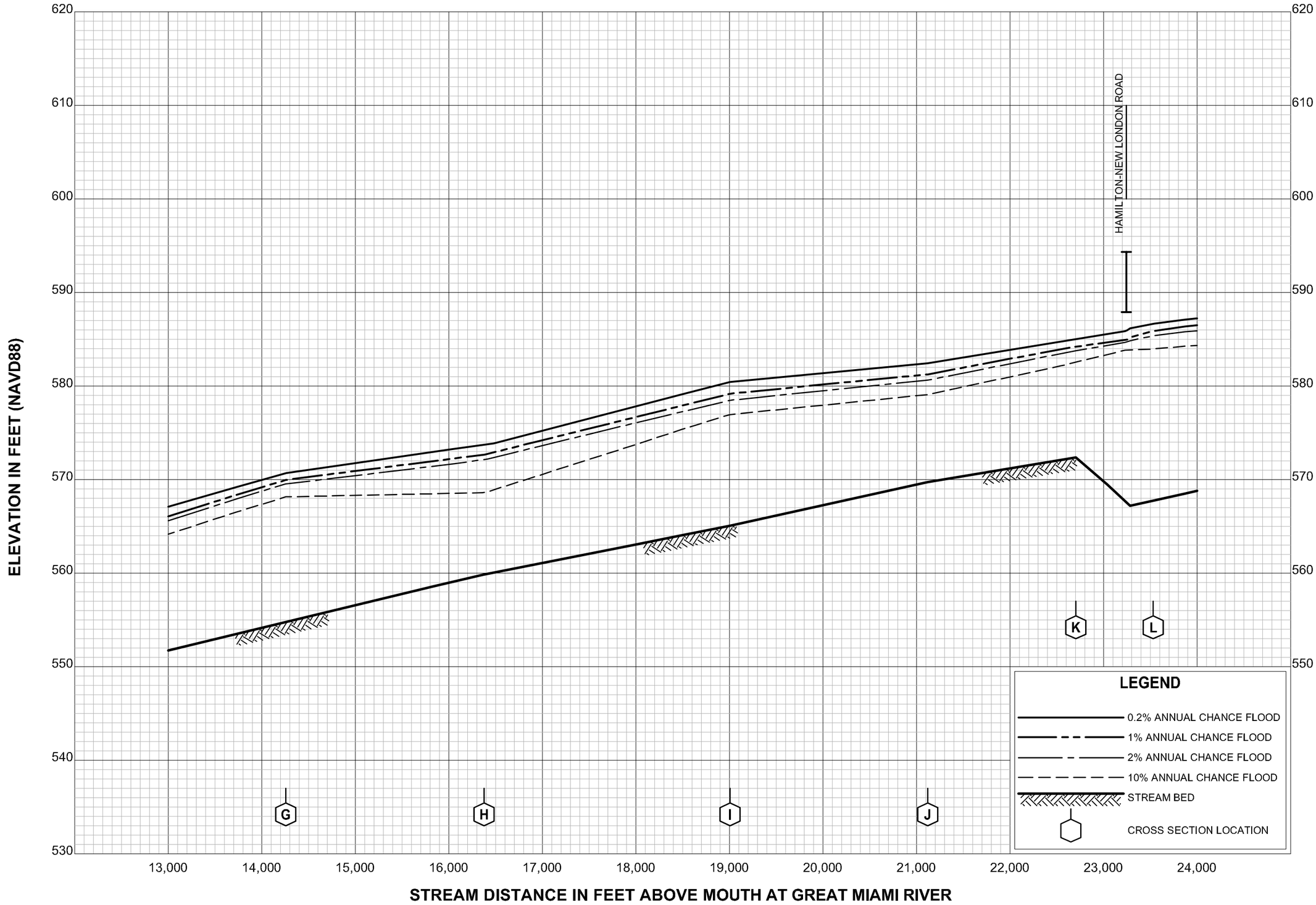

FLOOD PROFILES

INDIAN CREEK

FEDERAL EMERGENCY MANAGEMENT AGENCY

BUTLER COUNTY, OH

AND INCORPORATED AREAS

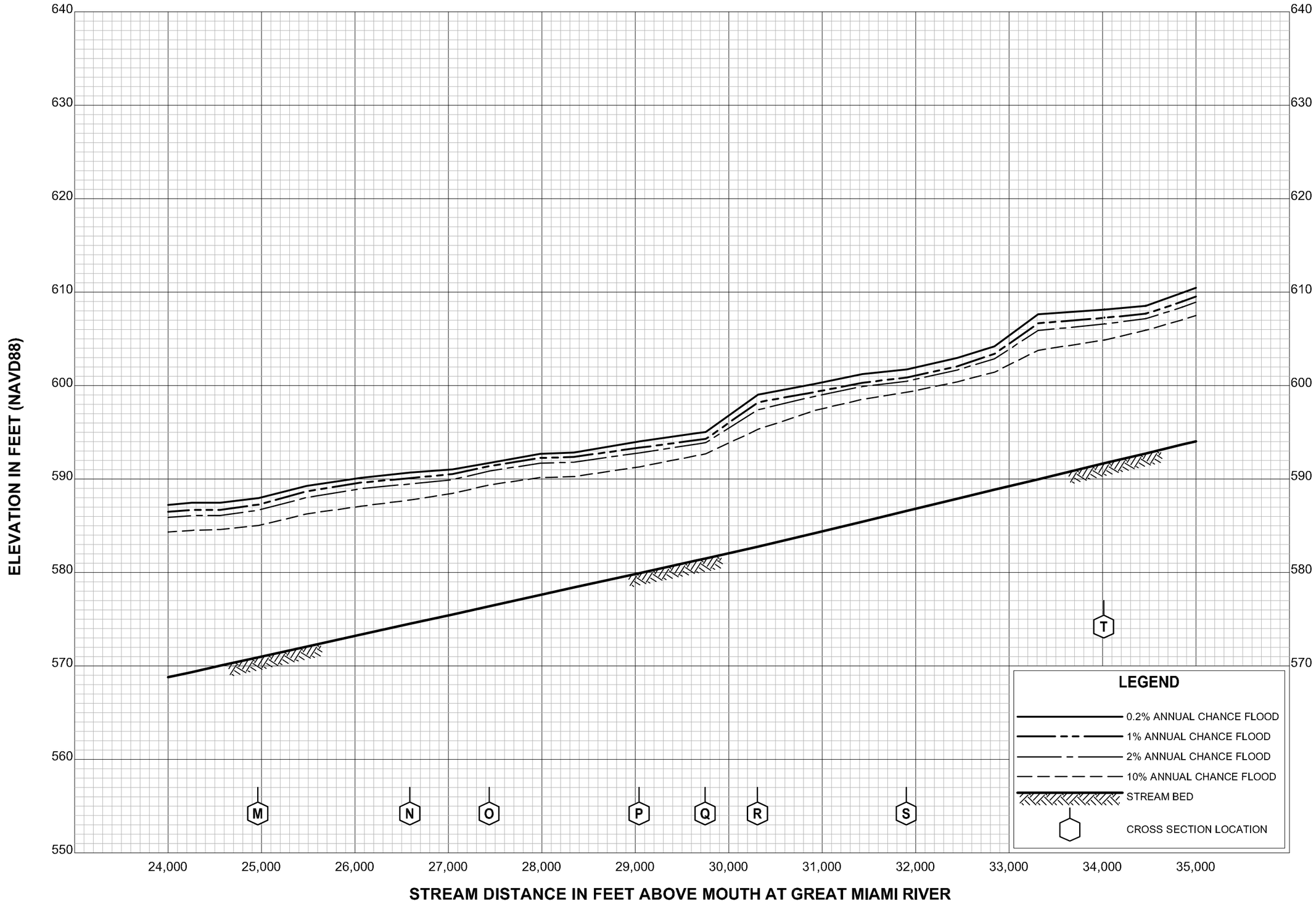

FLOOD PROFILES

INDIAN CREEK

FEDERAL EMERGENCY MANAGEMENT AGENCY

BUTLER COUNTY, OH

AND INCORPORATED AREAS

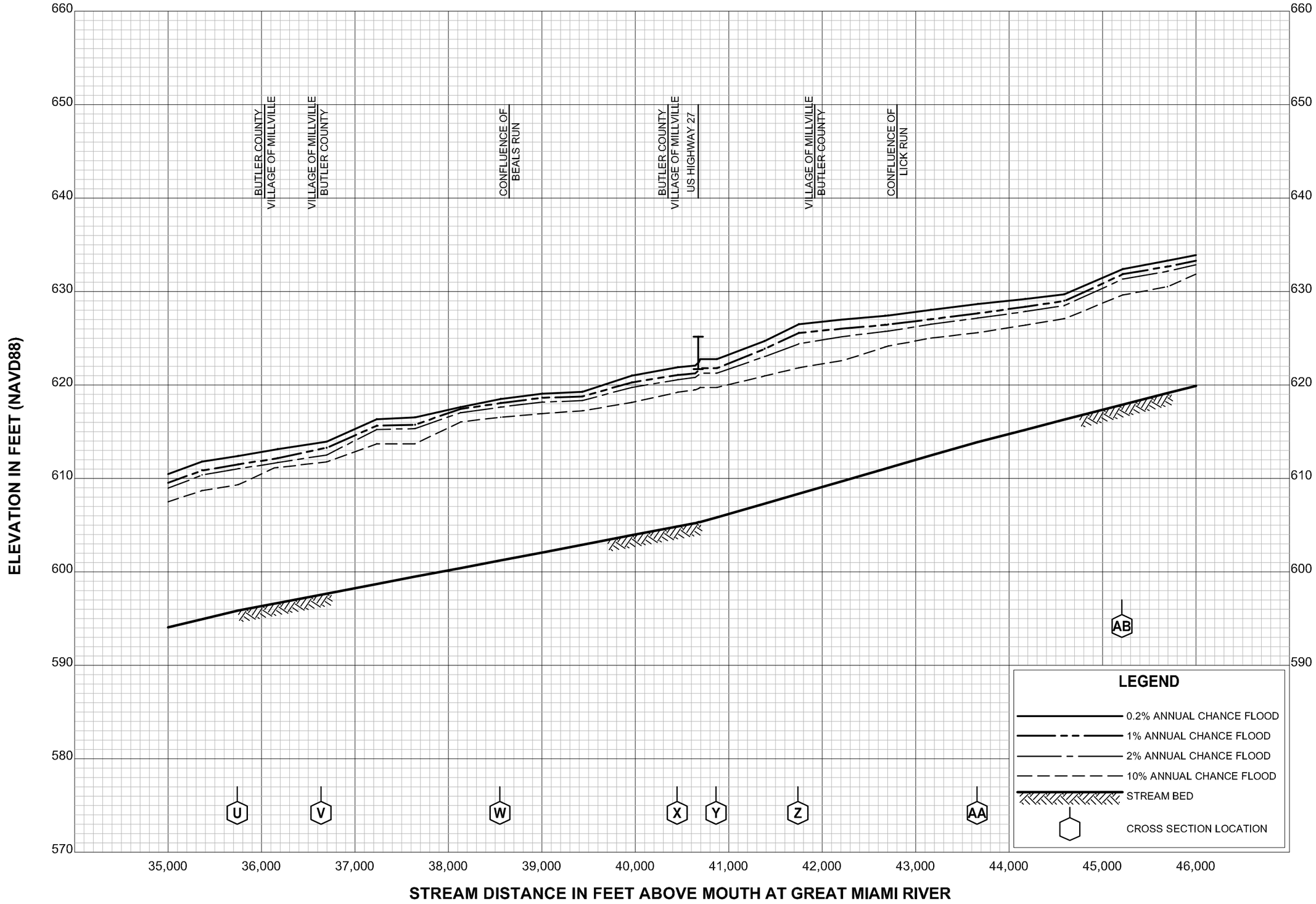

FLOOD PROFILES

INDIAN CREEK

FEDERAL EMERGENCY MANAGEMENT AGENCY

BUTLER COUNTY, OH

AND INCORPORATED AREAS

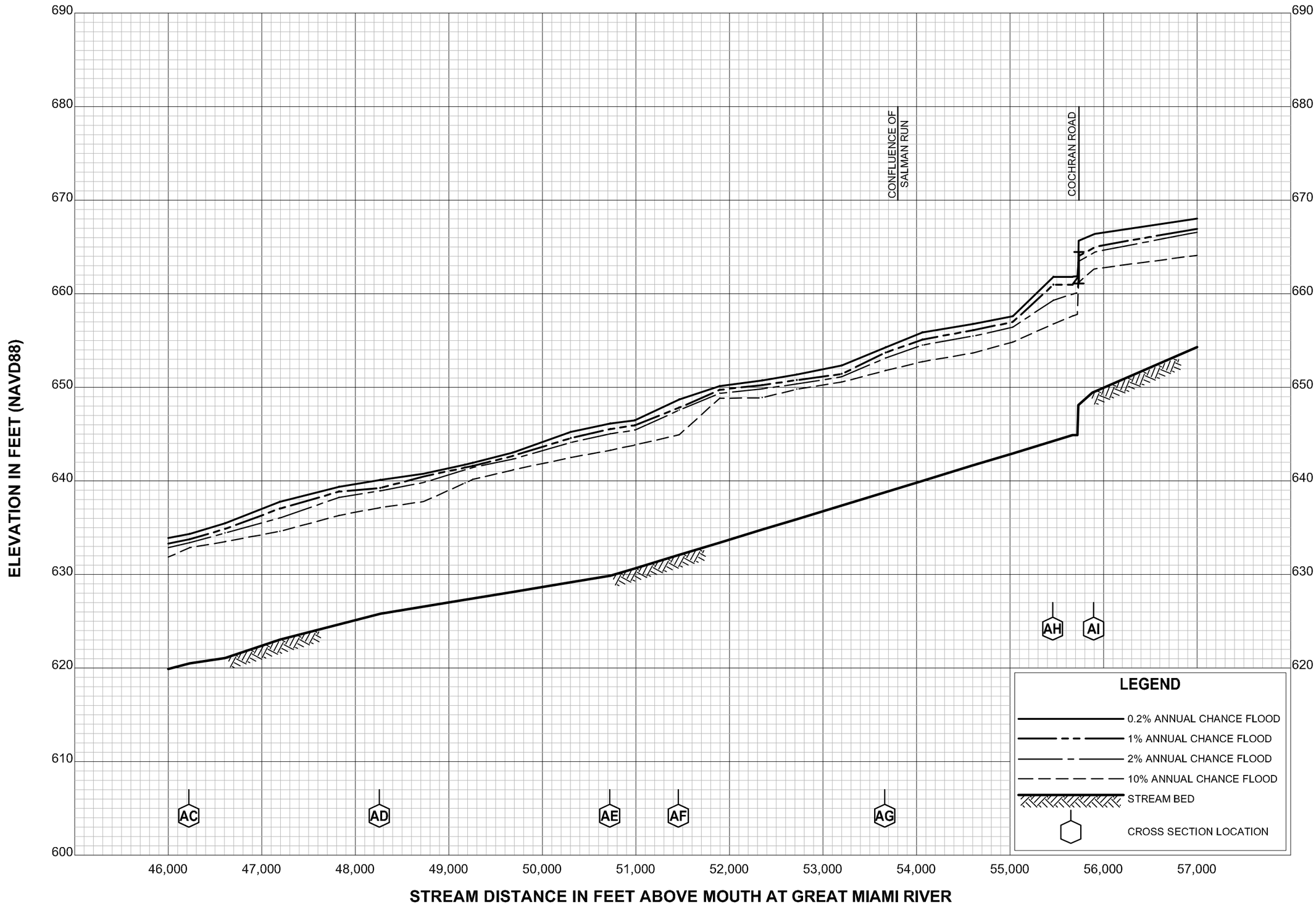

FLOOD PROFILES

INDIAN CREEK

FEDERAL EMERGENCY MANAGEMENT AGENCY

BUTLER COUNTY, OH

AND INCORPORATED AREAS

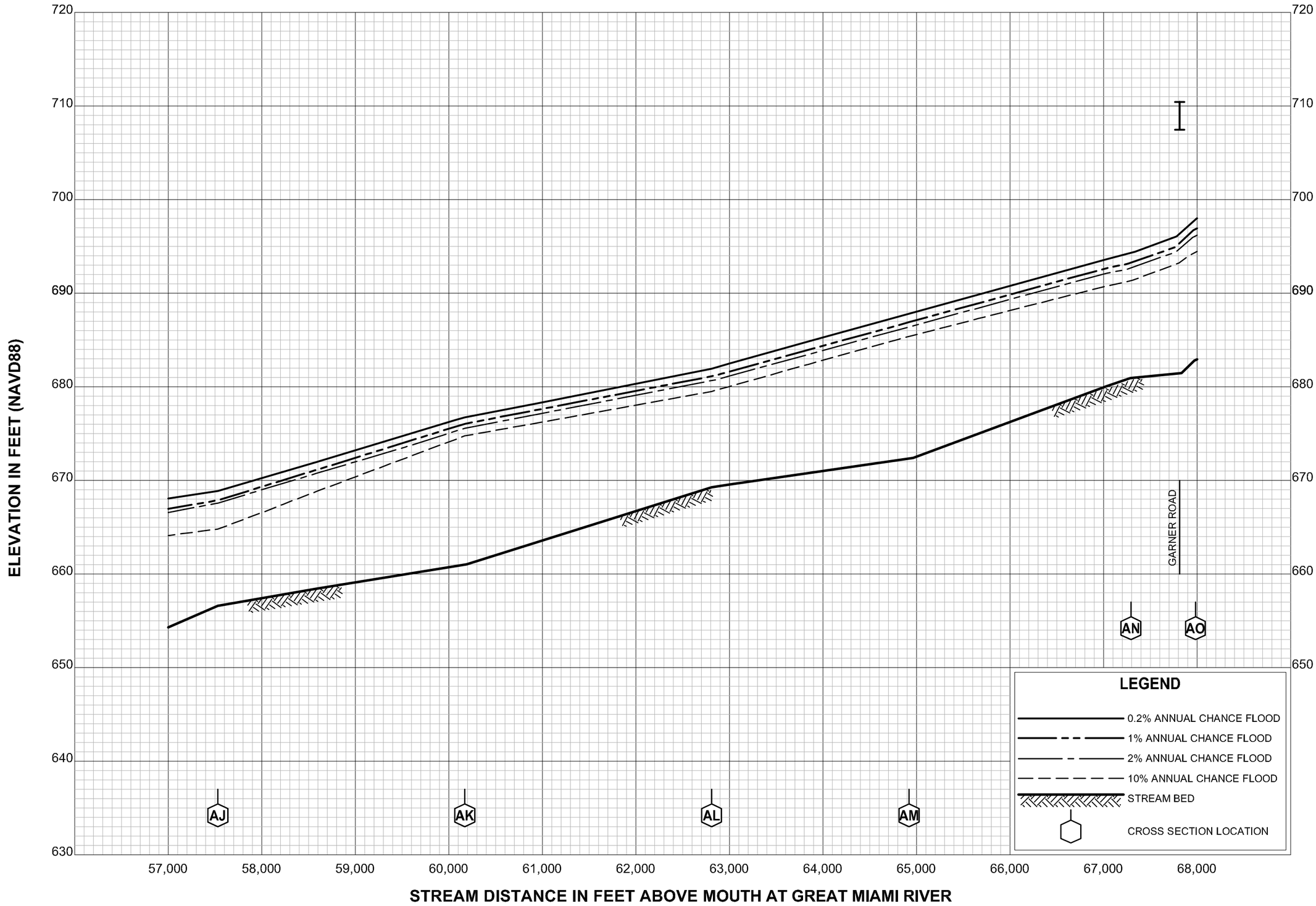

FLOOD PROFILES

INDIAN CREEK

FEDERAL EMERGENCY MANAGEMENT AGENCY

BUTLER COUNTY, OH

AND INCORPORATED AREAS

77P

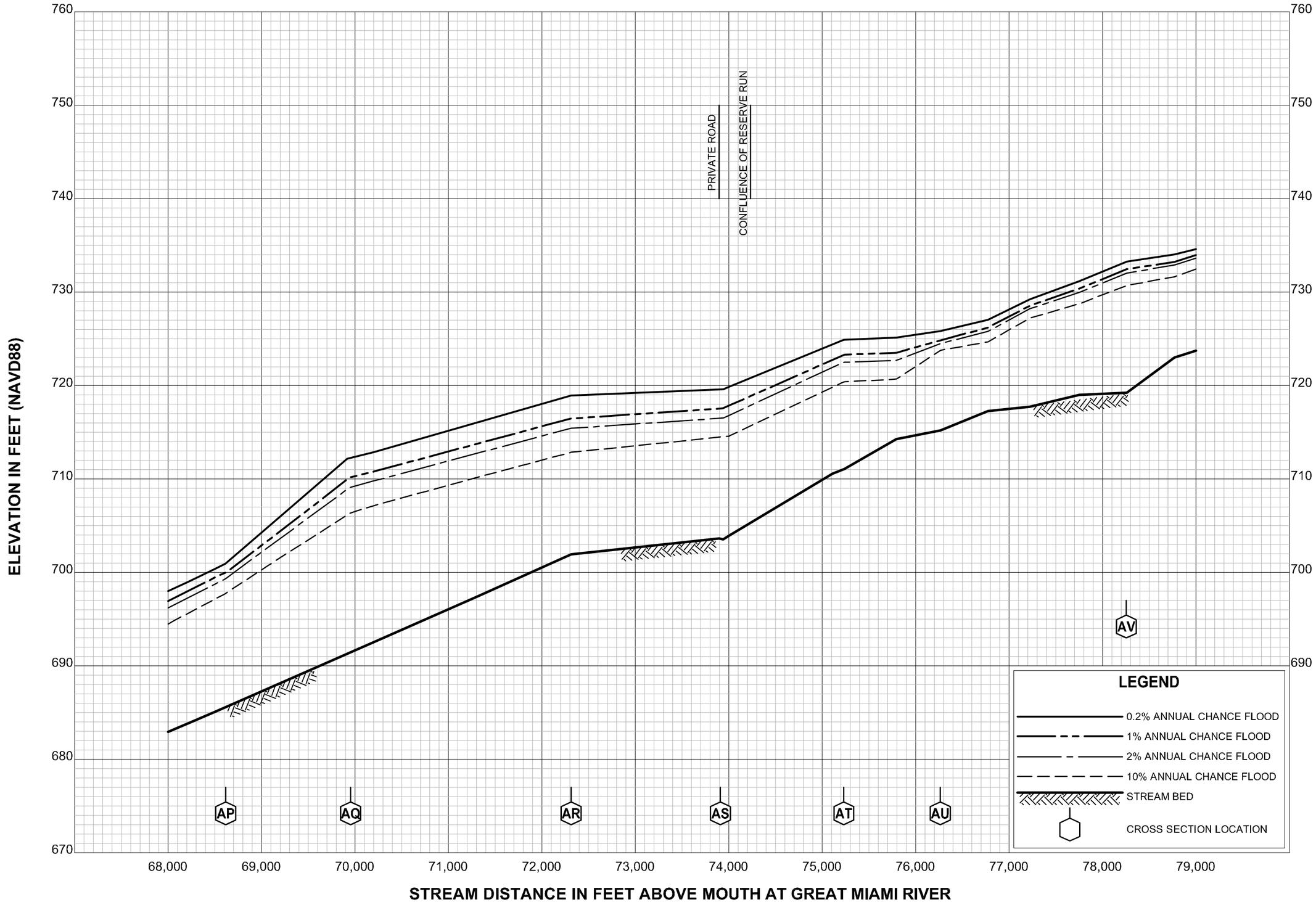

FLOOD PROFILES

INDIAN CREEK

FEDERAL EMERGENCY MANAGEMENT AGENCY

BUTLER COUNTY, OH

AND INCORPORATED AREAS

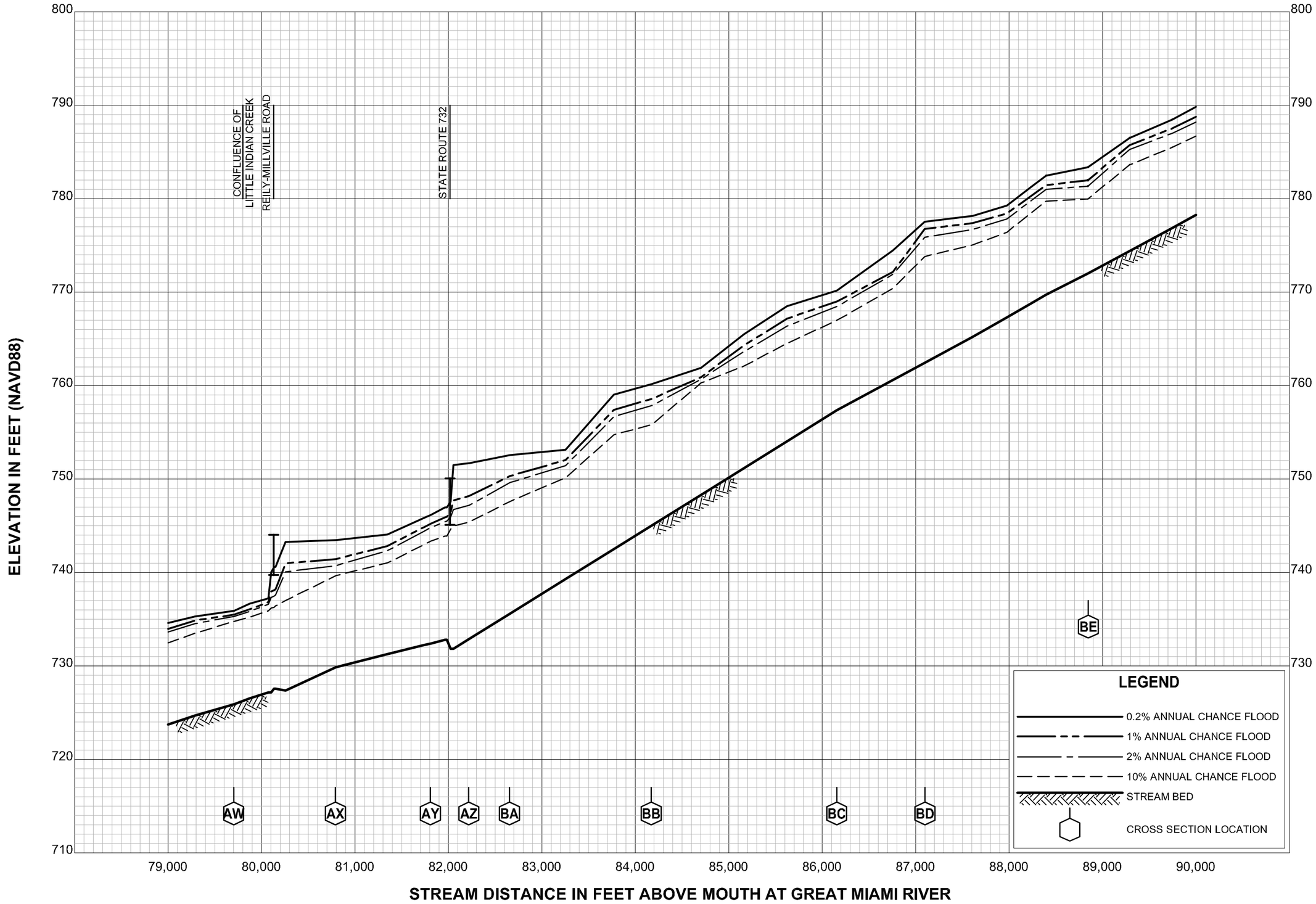

FLOOD PROFILES

INDIAN CREEK

FEDERAL EMERGENCY MANAGEMENT AGENCY

BUTLER COUNTY, OH

AND INCORPORATED AREAS

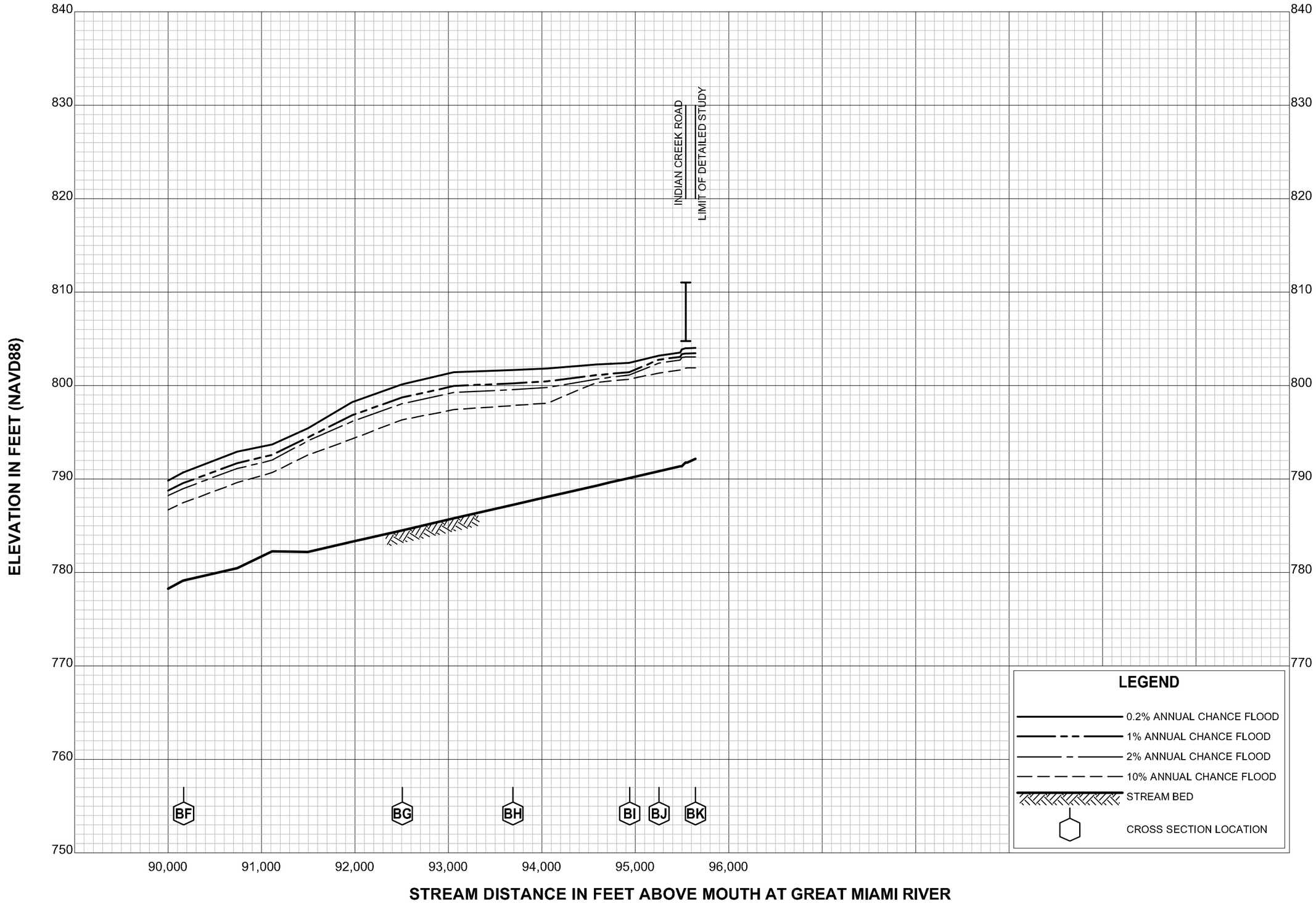

FLOOD PROFILES

INDIAN CREEK

FEDERAL EMERGENCY MANAGEMENT AGENCY

BUTLER COUNTY, OH

AND INCORPORATED AREAS

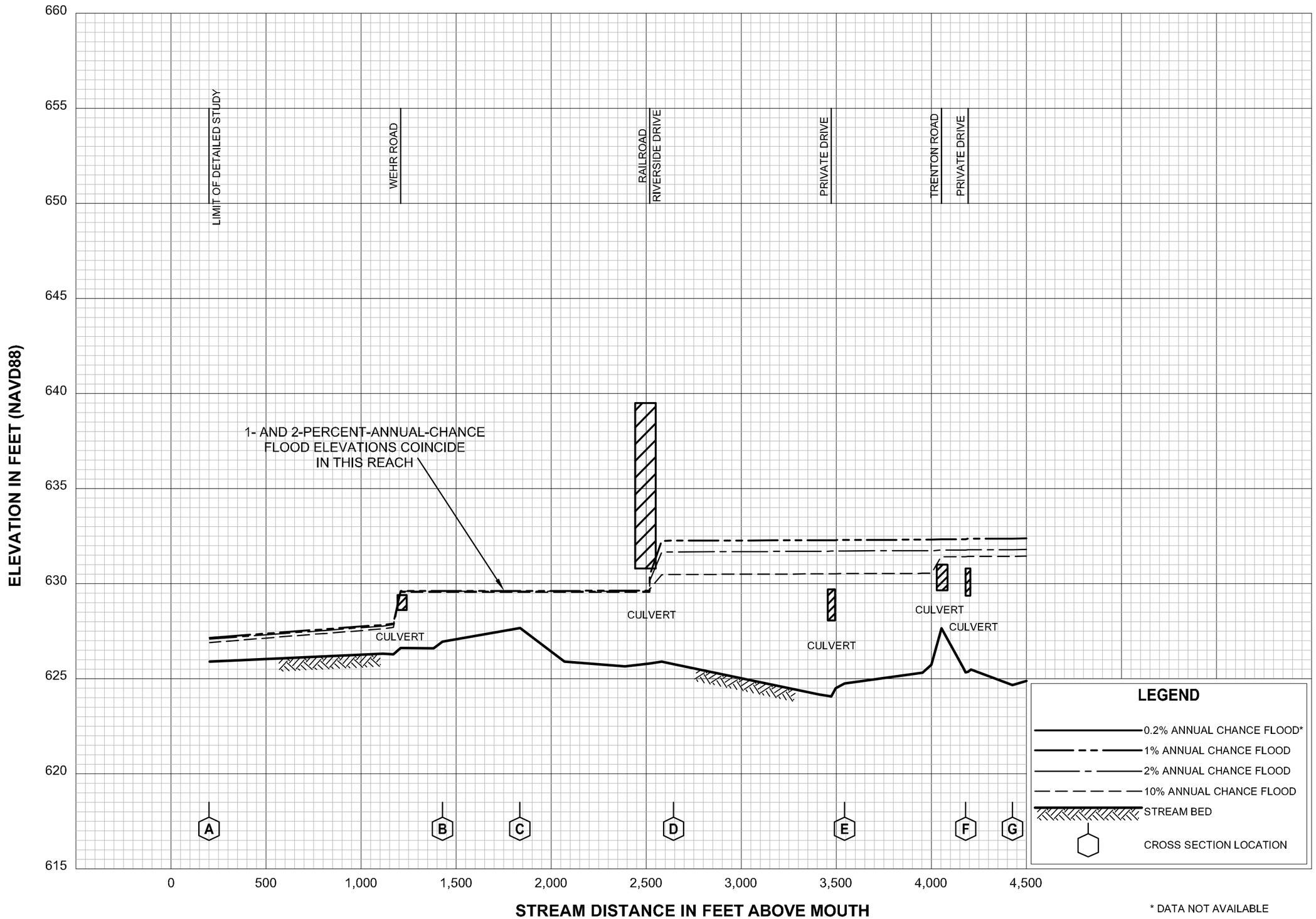

FLOOD PROFILES

JACKSON DITCH

FEDERAL EMERGENCY MANAGEMENT AGENCY

BUTLER COUNTY, OH

AND INCORPORATED AREAS

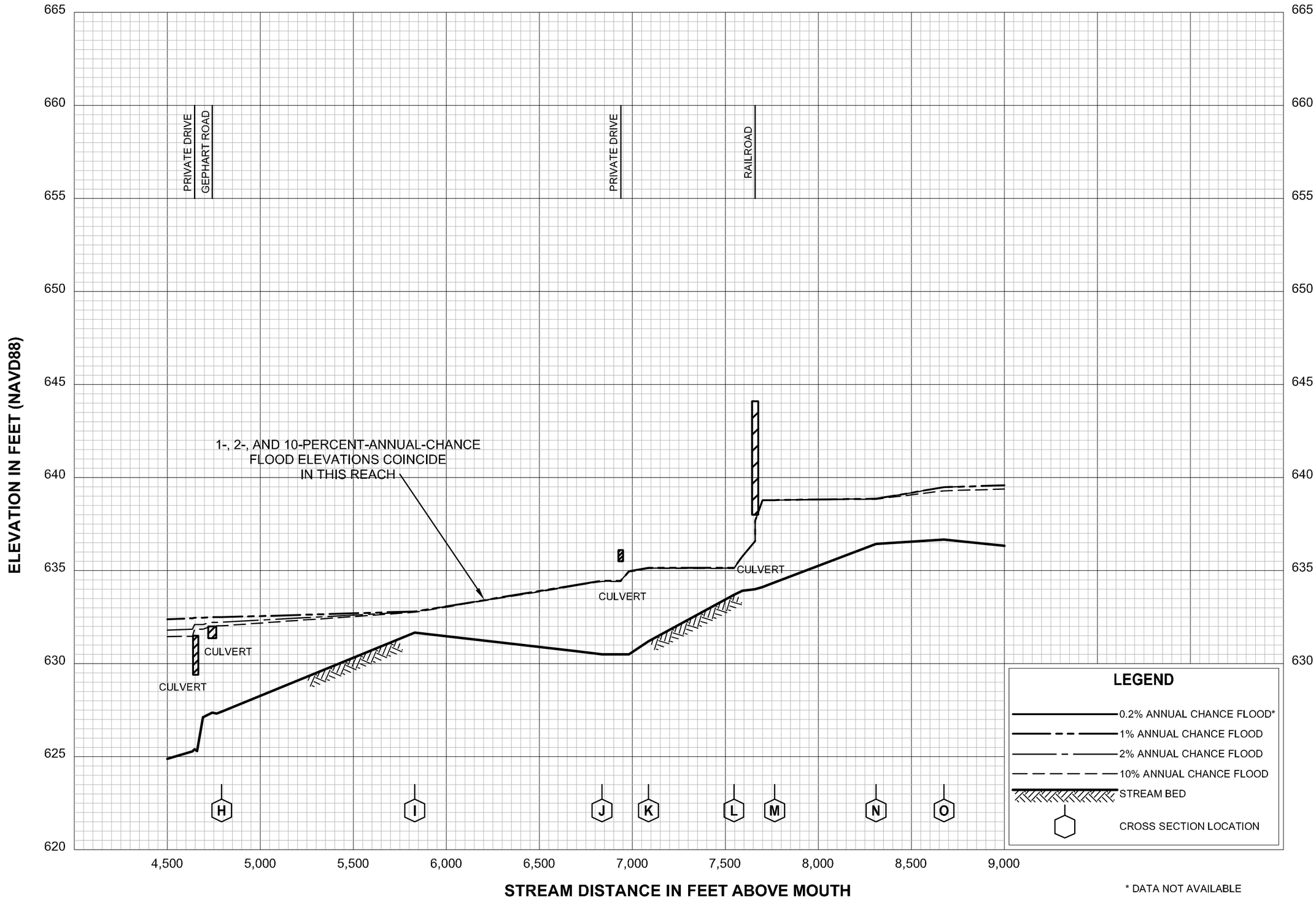

* DATA NOT AVAILABLE

FLOOD PROFILES

JACKSON DITCH

FEDERAL EMERGENCY MANAGEMENT AGENCY

BUTLER COUNTY, OH

AND INCORPORATED AREAS

82P

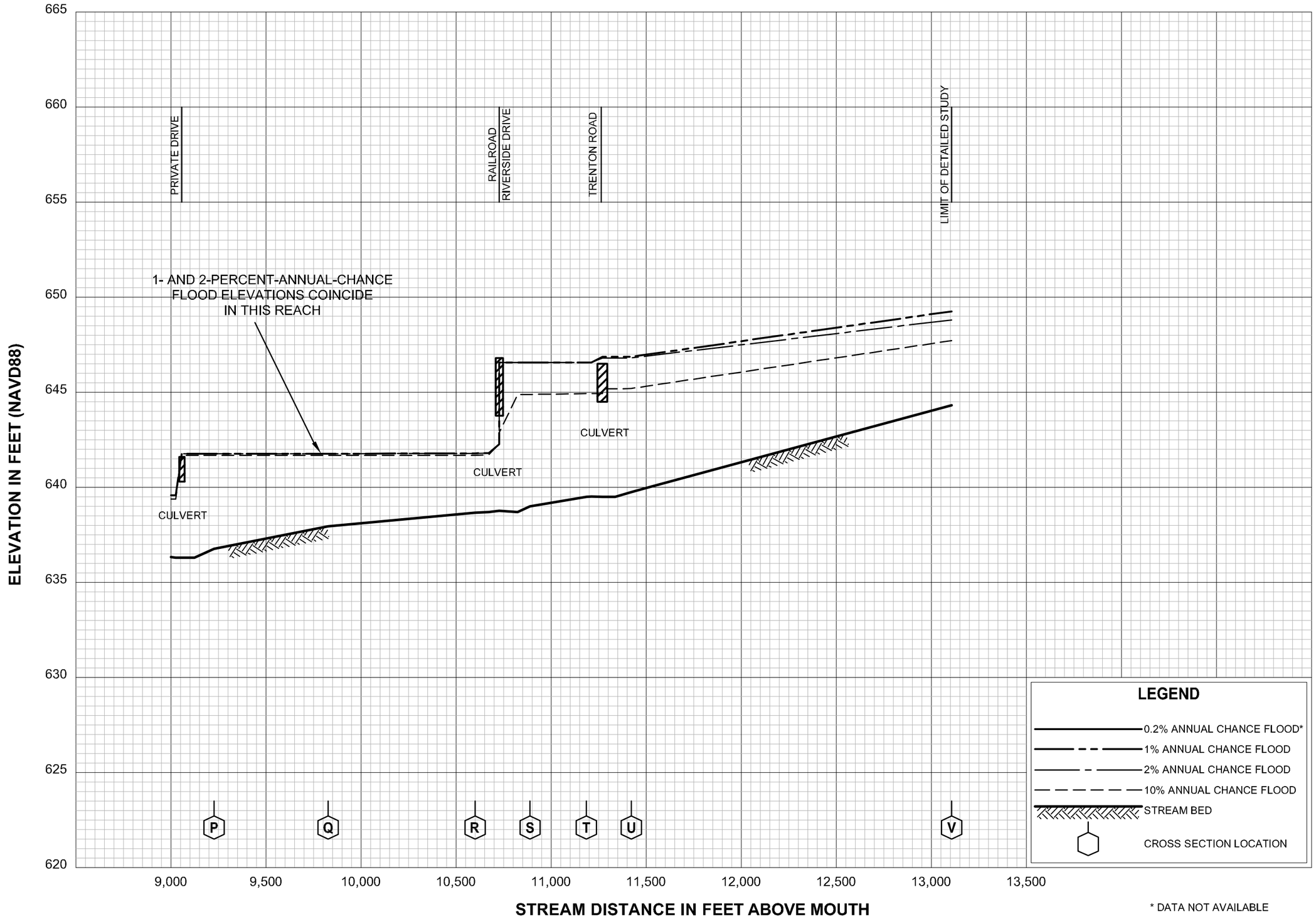

* DATA NOT AVAILABLE

FLOOD PROFILES

JACKSON DITCH

FEDERAL EMERGENCY MANAGEMENT AGENCY

BUTLER COUNTY, OH

AND INCORPORATED AREAS

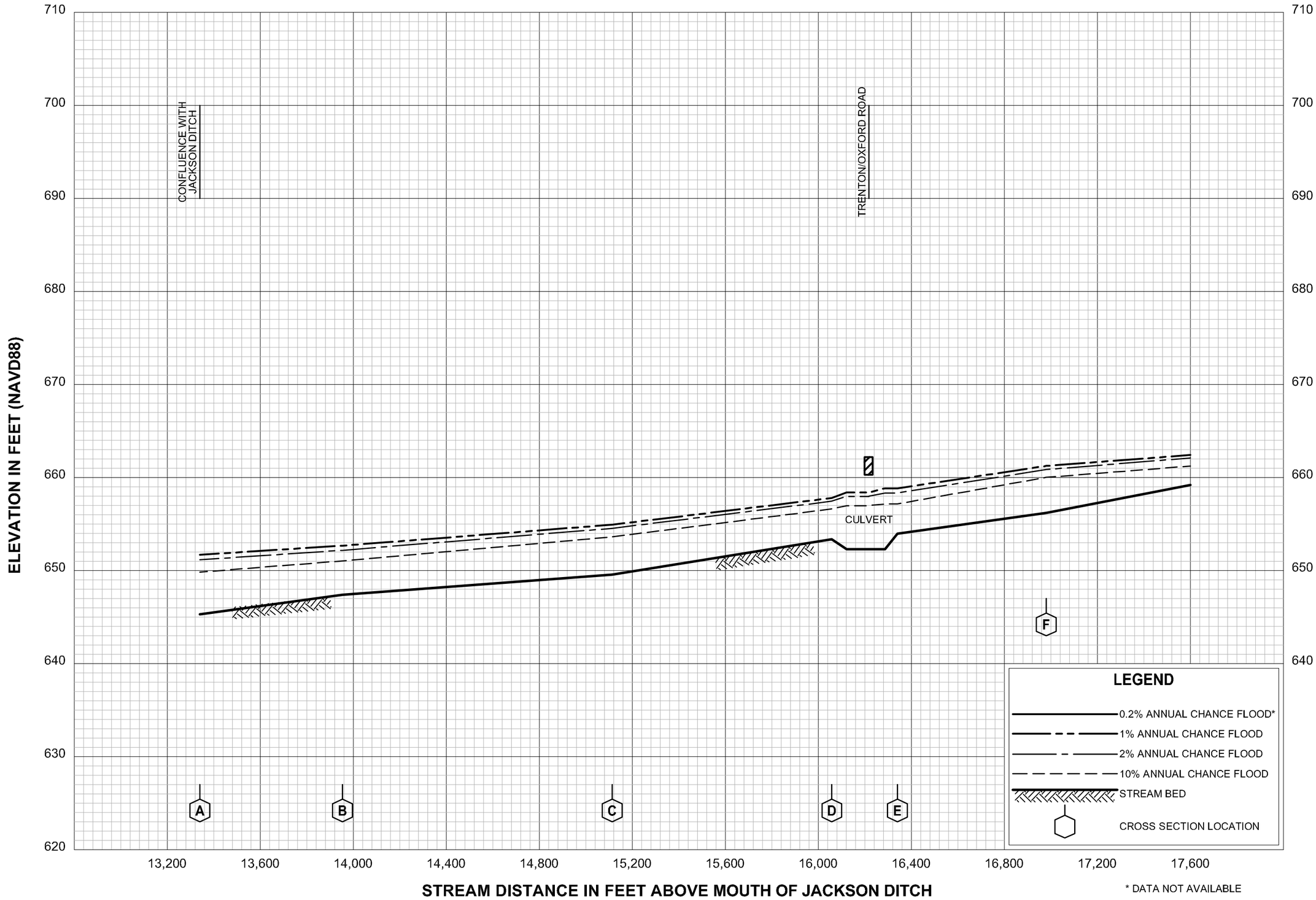

FLOOD PROFILES

JACKSON DITCH - EAST FORK

FEDERAL EMERGENCY MANAGEMENT AGENCY

BUTLER COUNTY, OH

AND INCORPORATED AREAS

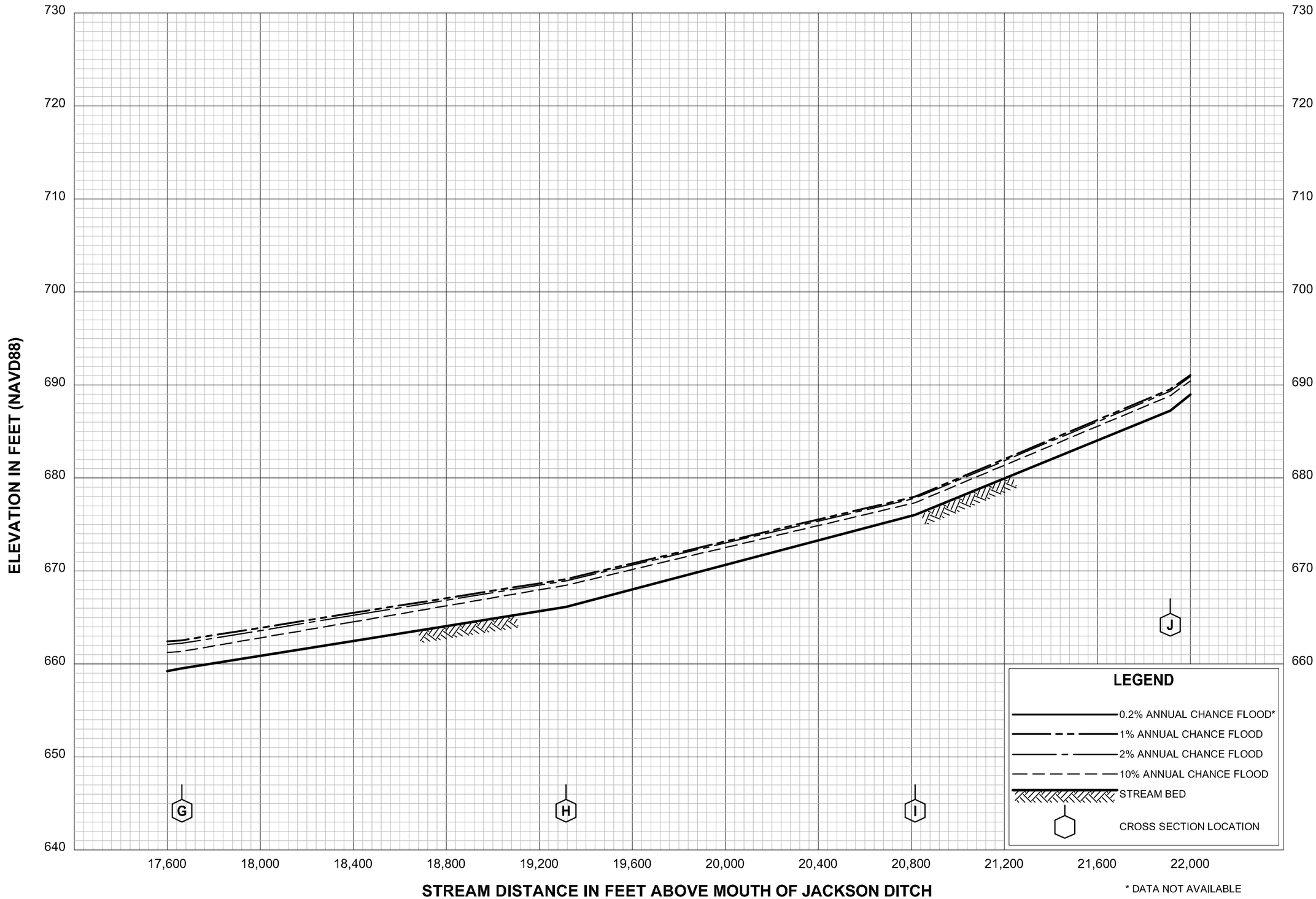

FLOOD PROFILES

JACKSON DITCH - EAST FORK

FEDERAL EMERGENCY MANAGEMENT AGENCY

BUTLER COUNTY, OH

AND INCORPORATED AREAS

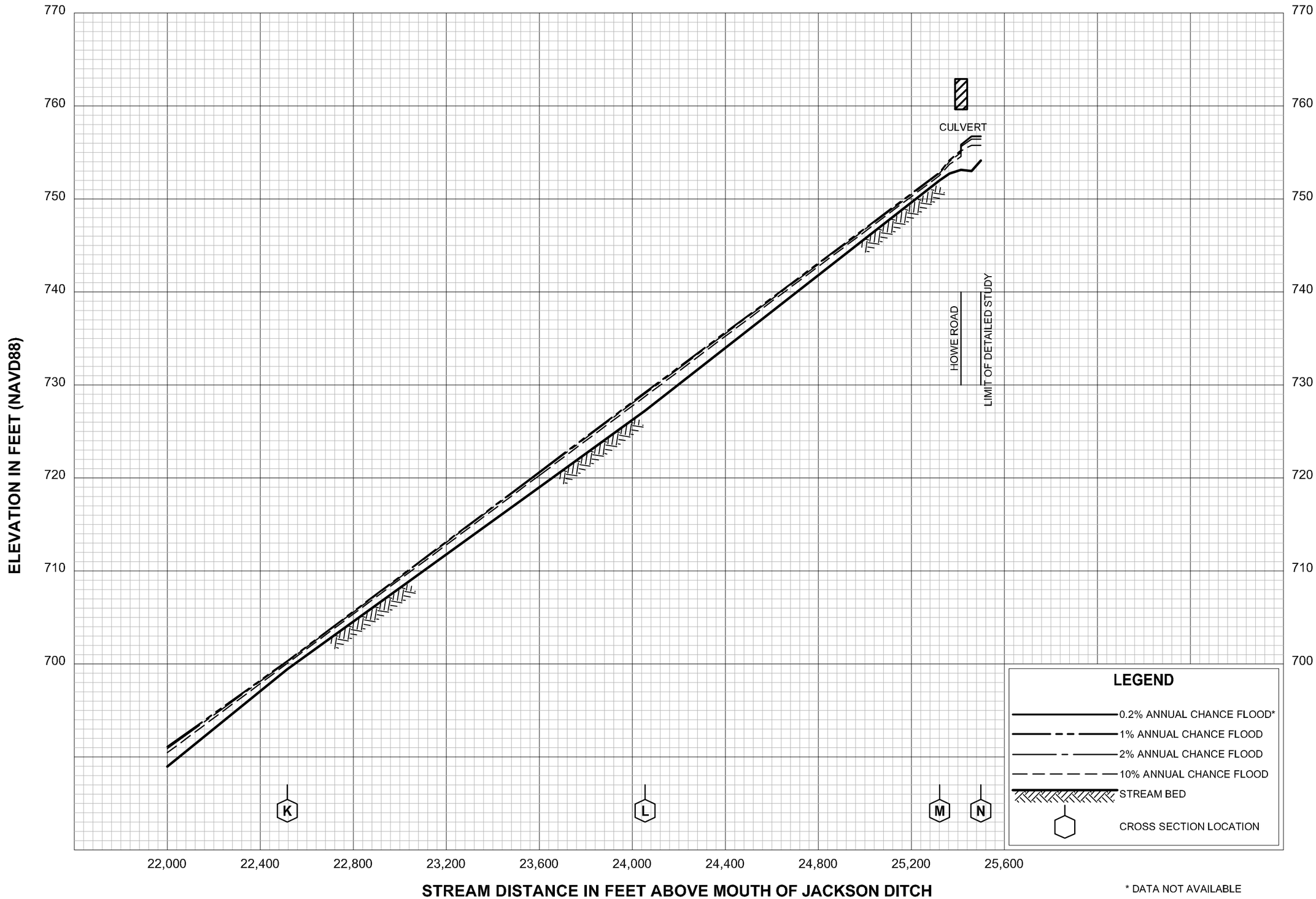

* DATA NOT AVAILABLE

FLOOD PROFILES

JACKSON DITCH - EAST FORK

FEDERAL EMERGENCY MANAGEMENT AGENCY

BUTLER COUNTY, OH

AND INCORPORATED AREAS

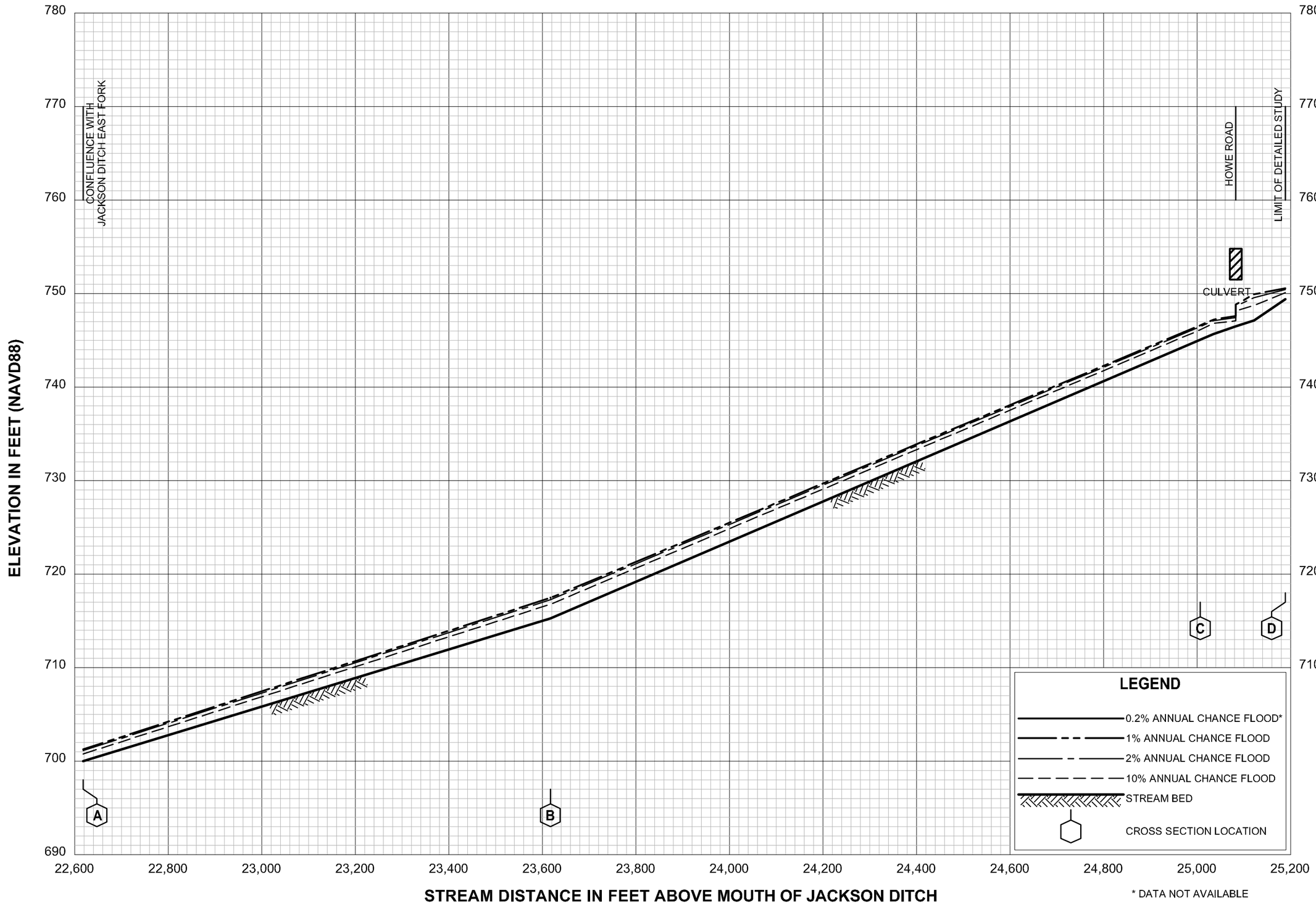

FLOOD PROFILES

JACKSON DITCH - EAST BRANCH OF EAST FORK

FEDERAL EMERGENCY MANAGEMENT AGENCY

BUTLER COUNTY, OH

AND INCORPORATED AREAS

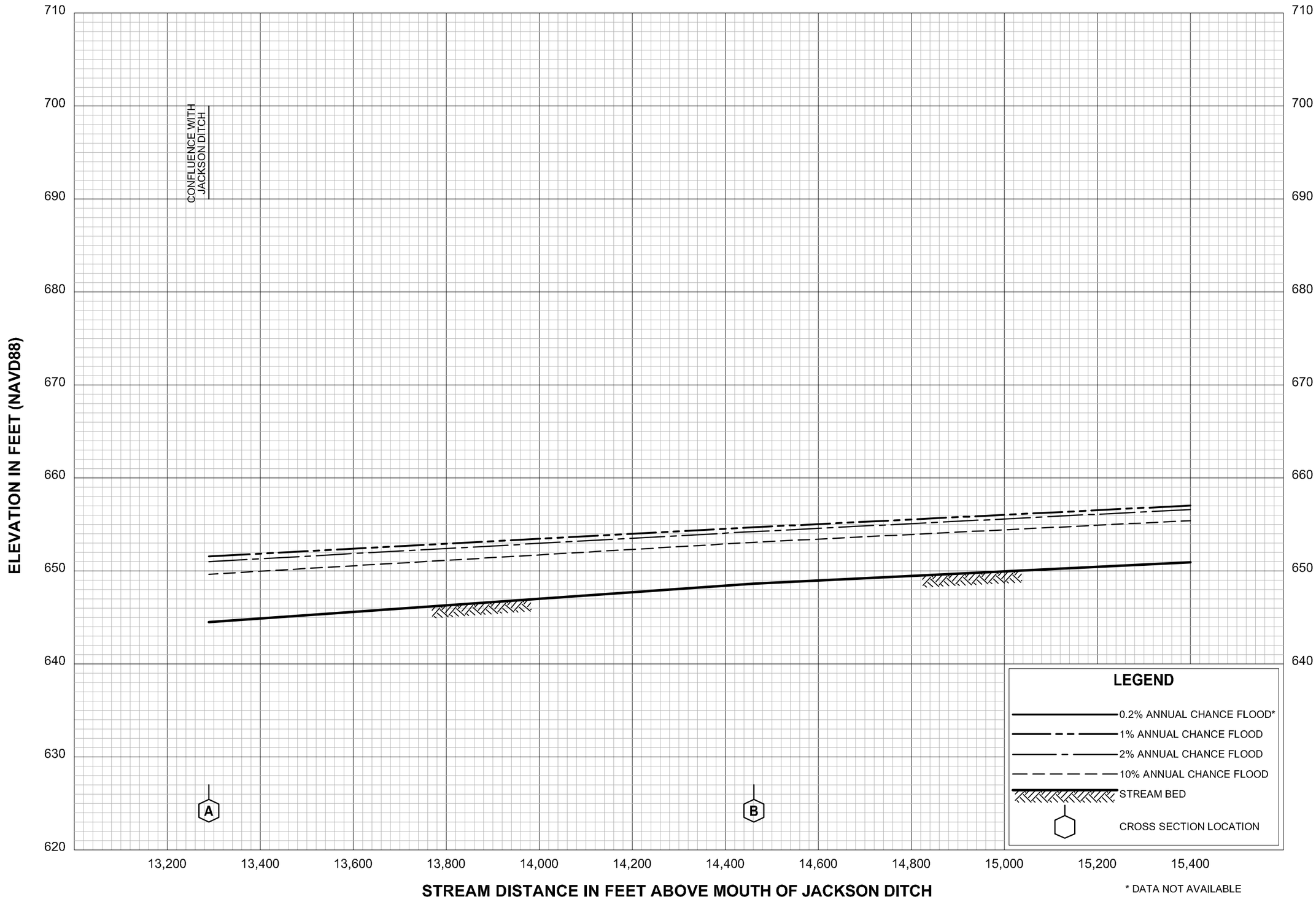

FLOOD PROFILES

JACKSON DITCH - WEST FORK

FEDERAL EMERGENCY MANAGEMENT AGENCY

BUTLER COUNTY, OH

AND INCORPORATED AREAS

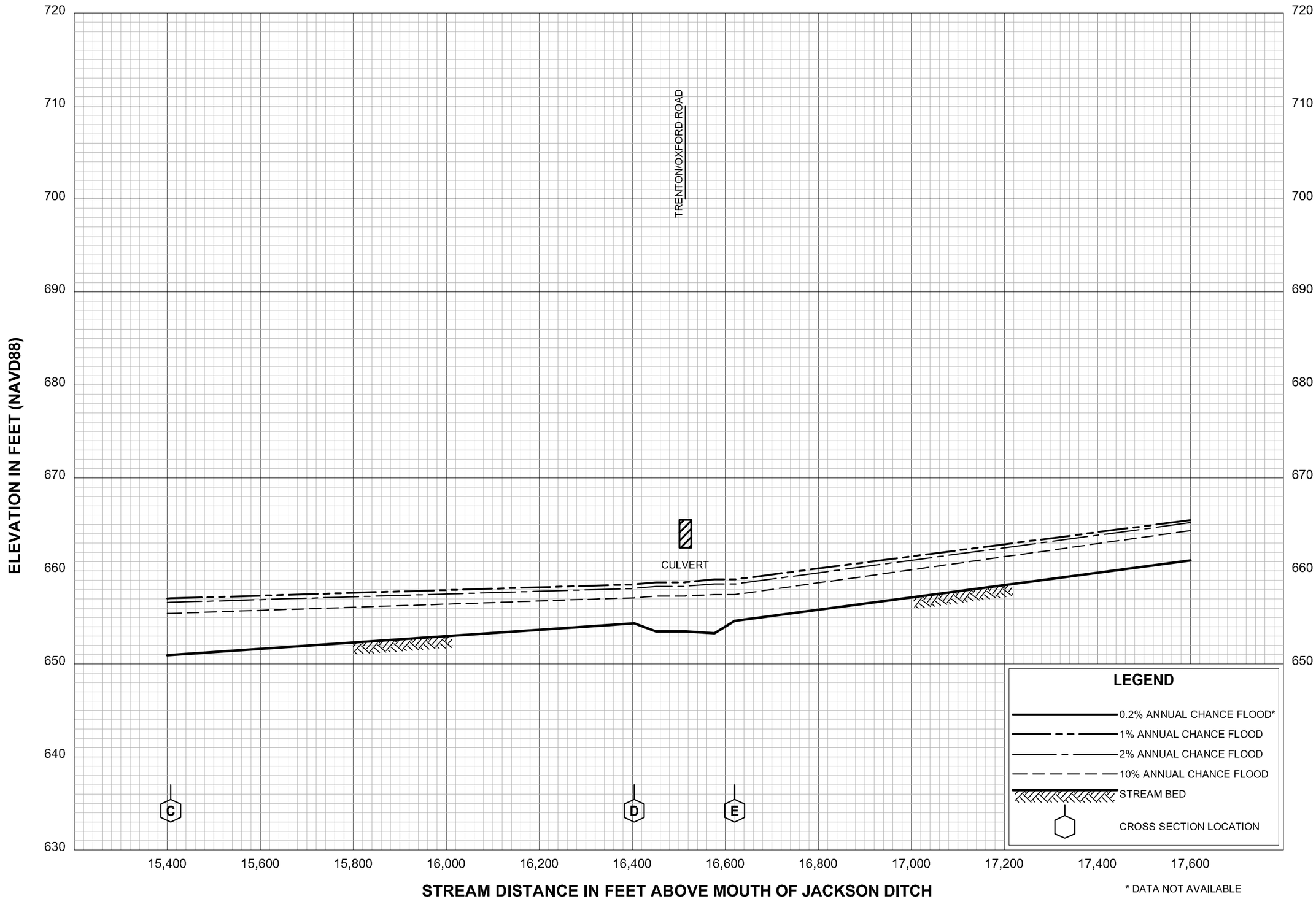

FLOOD PROFILES

JACKSON DITCH - WEST FORK

FEDERAL EMERGENCY MANAGEMENT AGENCY

BUTLER COUNTY, OH

AND INCORPORATED AREAS

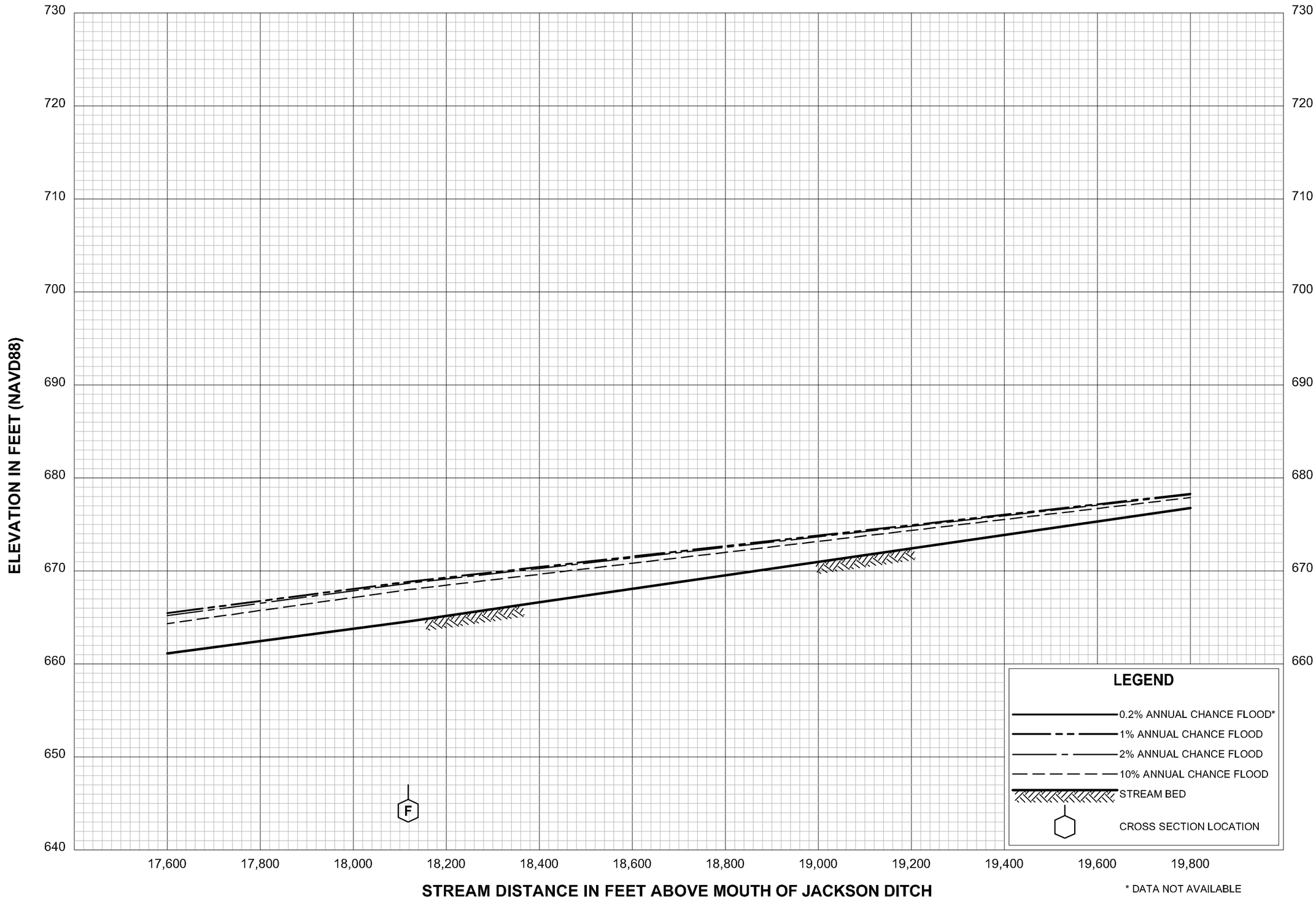

FLOOD PROFILES

JACKSON DITCH - WEST FORK

FEDERAL EMERGENCY MANAGEMENT AGENCY

BUTLER COUNTY, OH

AND INCORPORATED AREAS

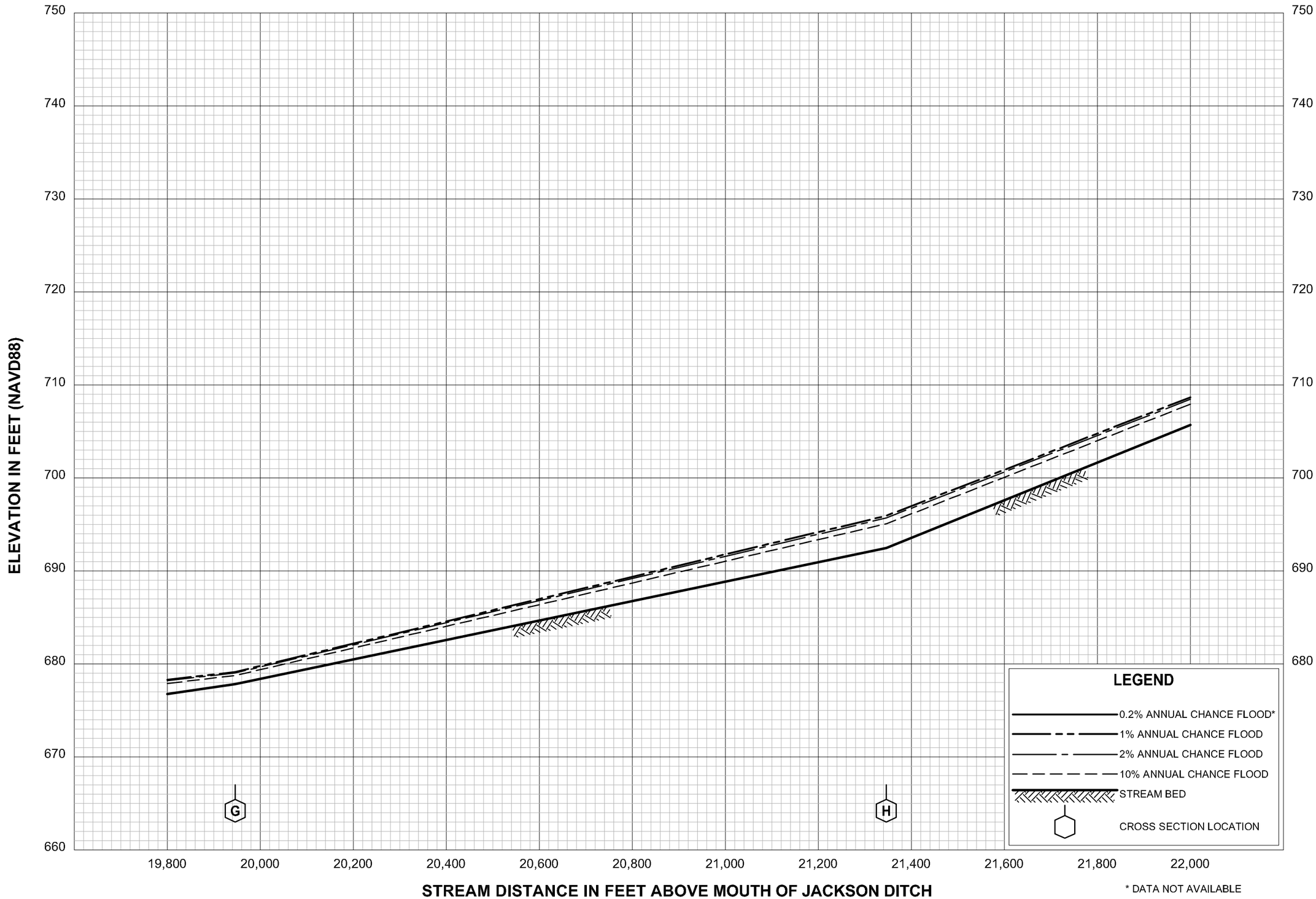

FLOOD PROFILES

JACKSON DITCH - WEST FORK

FEDERAL EMERGENCY MANAGEMENT AGENCY

BUTLER COUNTY, OH

AND INCORPORATED AREAS

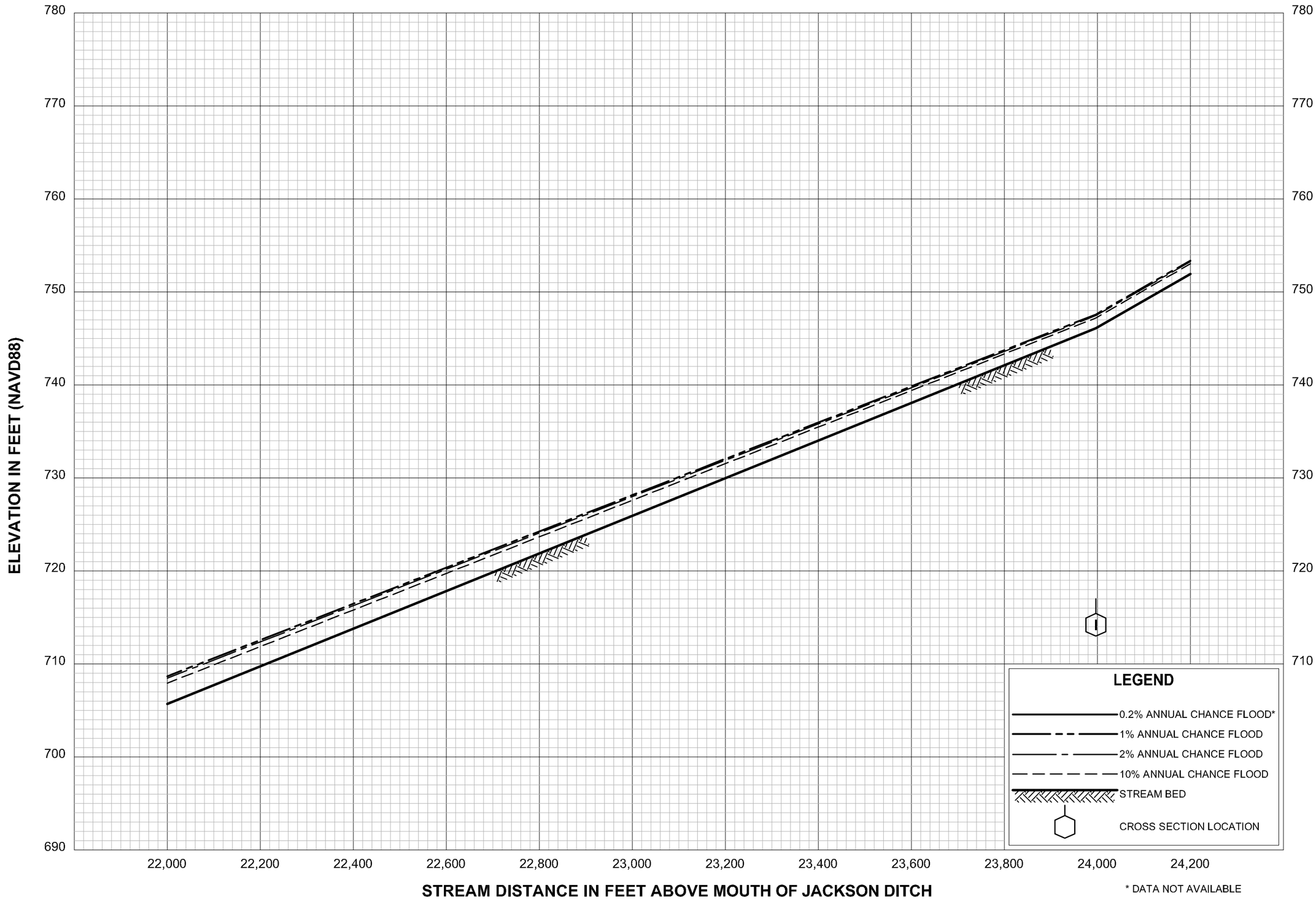

FLOOD PROFILES

JACKSON DITCH - WEST FORK

FEDERAL EMERGENCY MANAGEMENT AGENCY

BUTLER COUNTY, OH

AND INCORPORATED AREAS

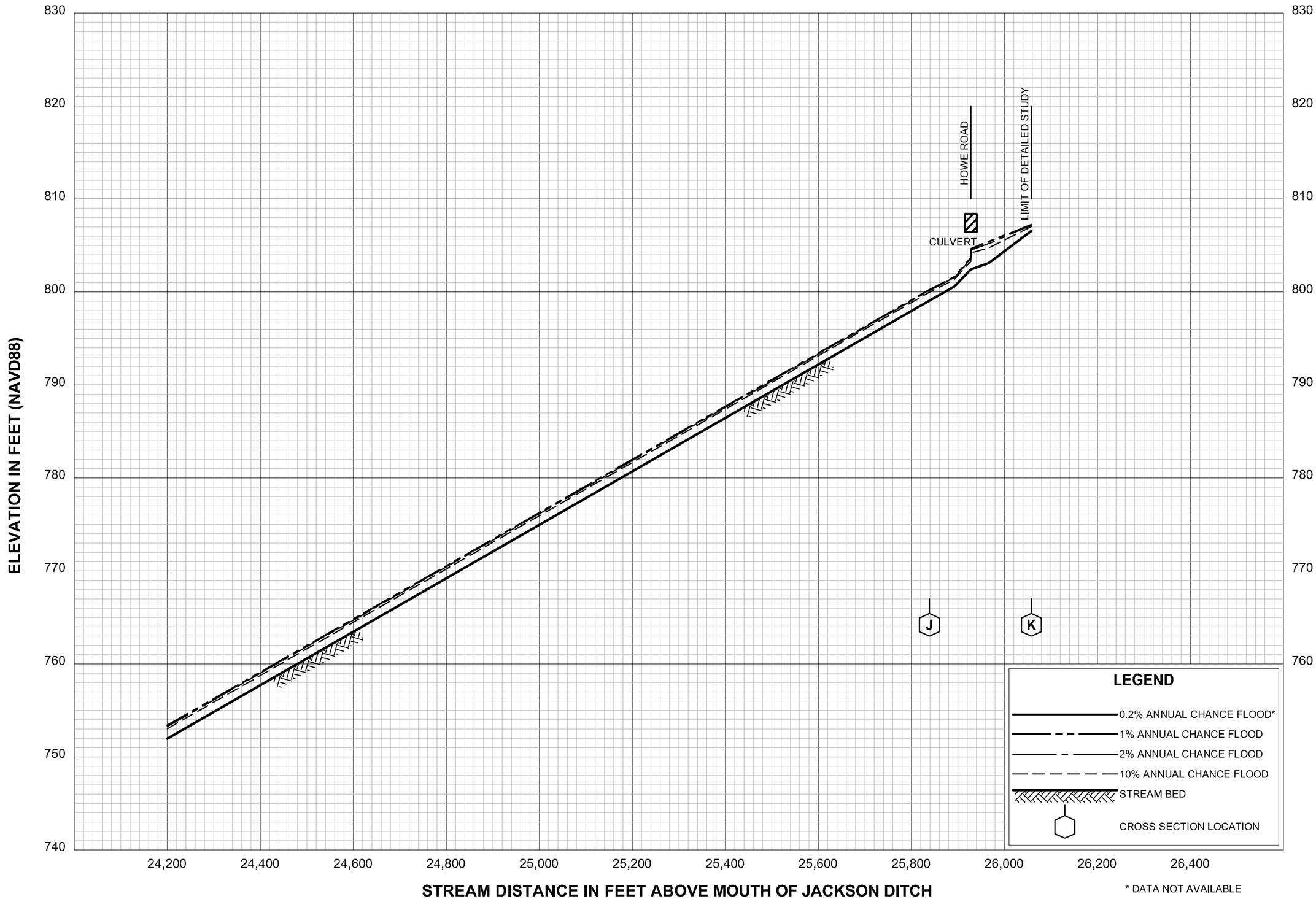

FLOOD PROFILES

JACKSON DITCH - WEST FORK

FEDERAL EMERGENCY MANAGEMENT AGENCY

BUTLER COUNTY, OH

AND INCORPORATED AREAS

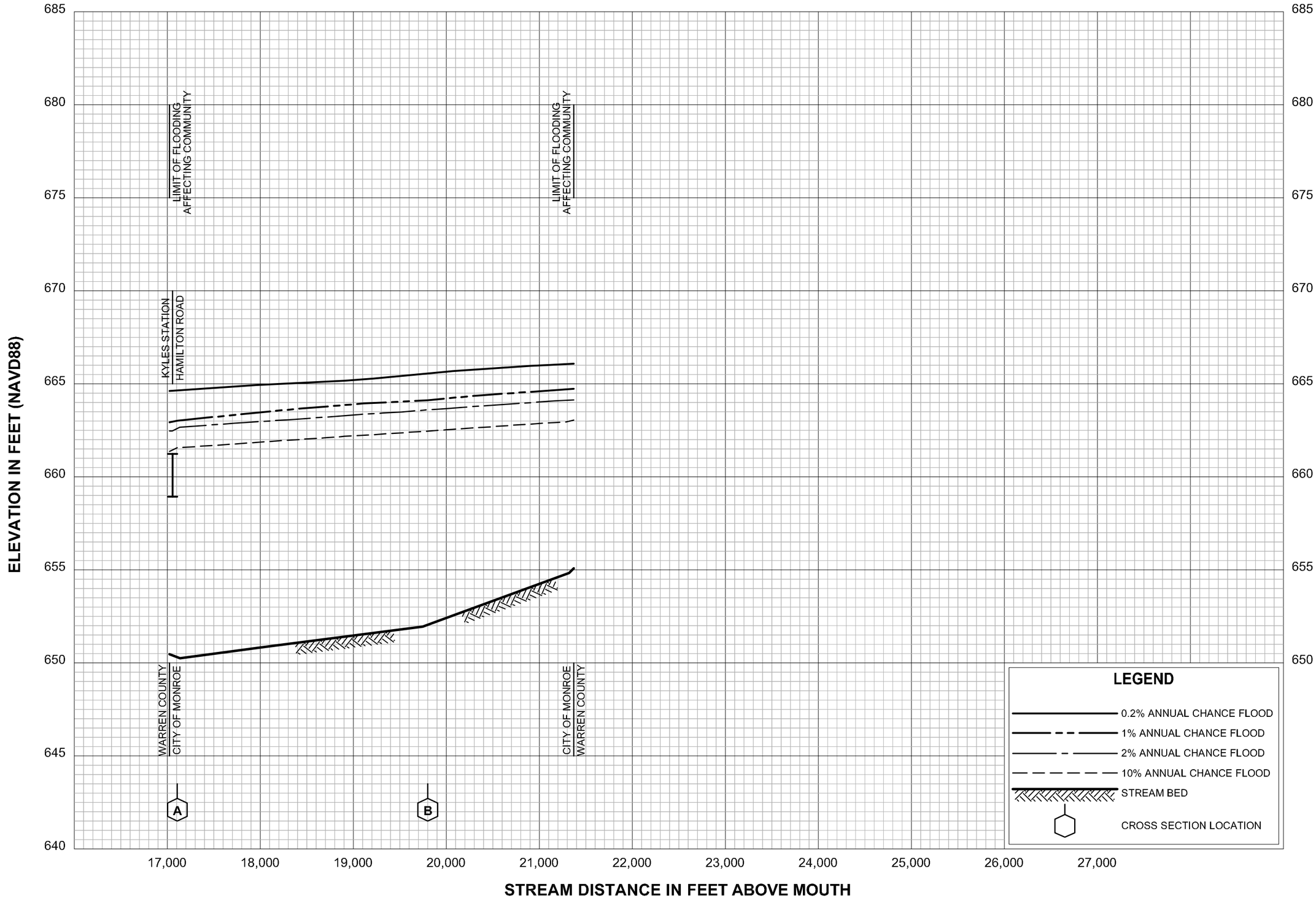

FLOOD PROFILES

LITTLE MUDDY CREEK

FEDERAL EMERGENCY MANAGEMENT AGENCY

BUTLER COUNTY, OH

AND INCORPORATED AREAS

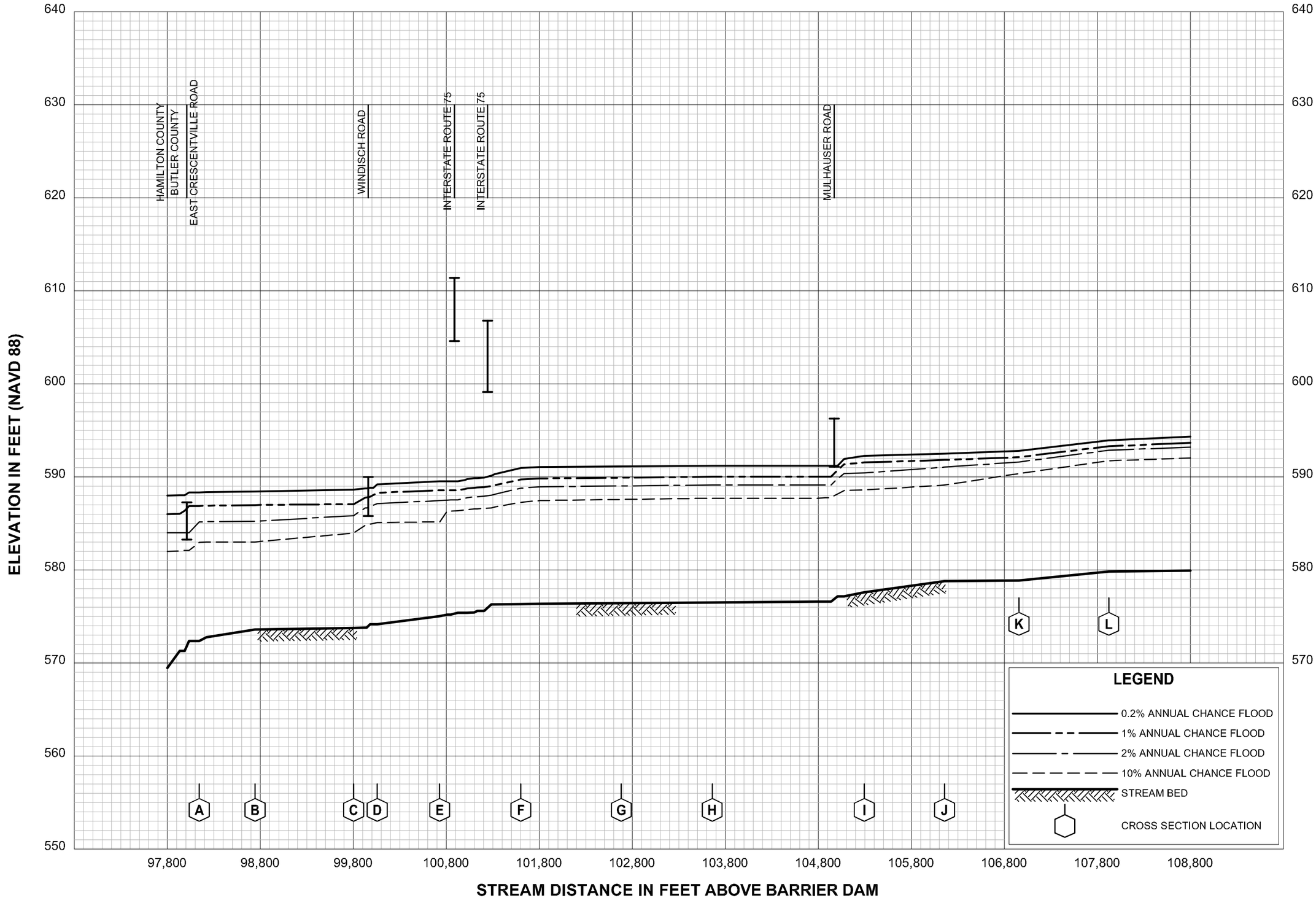

FLOOD PROFILES

MILL CREEK

FEDERAL EMERGENCY MANAGEMENT AGENCY

BUTLER COUNTY, OH

AND INCORPORATED AREAS

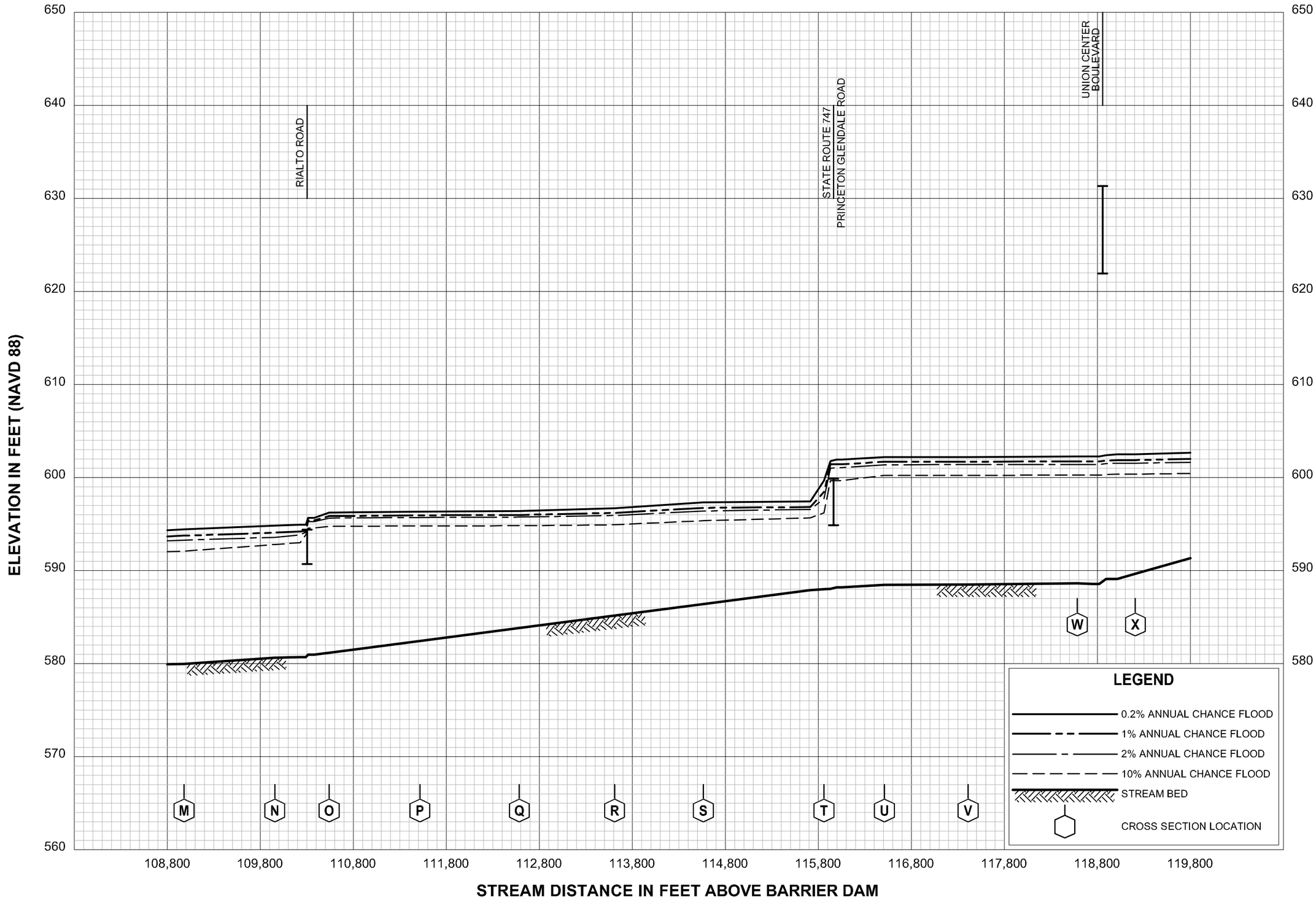

FLOOD PROFILES

MILL CREEK

FEDERAL EMERGENCY MANAGEMENT AGENCY

BUTLER COUNTY, OH

AND INCORPORATED AREAS

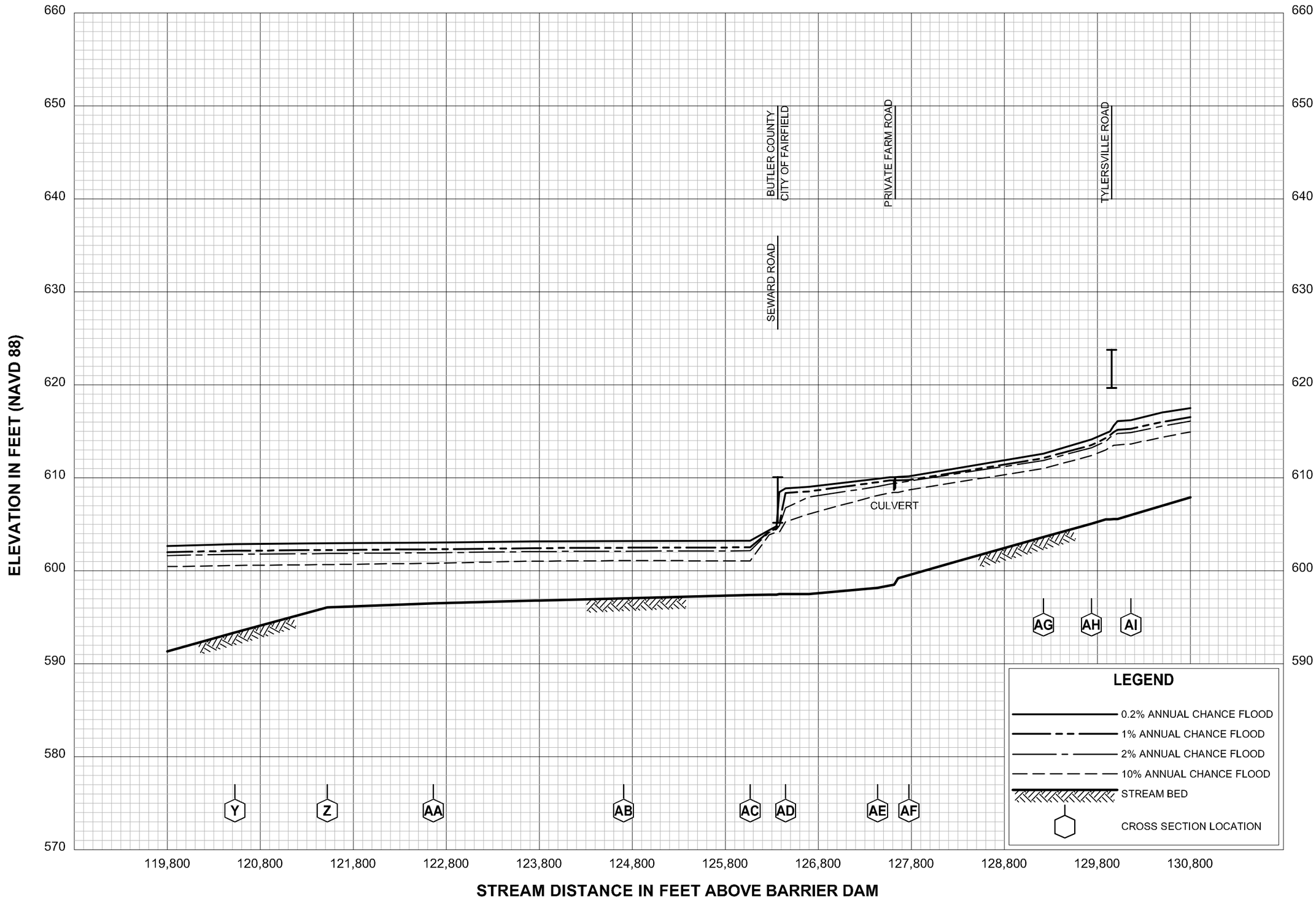

FLOOD PROFILES

MILL CREEK

FEDERAL EMERGENCY MANAGEMENT AGENCY

BUTLER COUNTY, OH

AND INCORPORATED AREAS

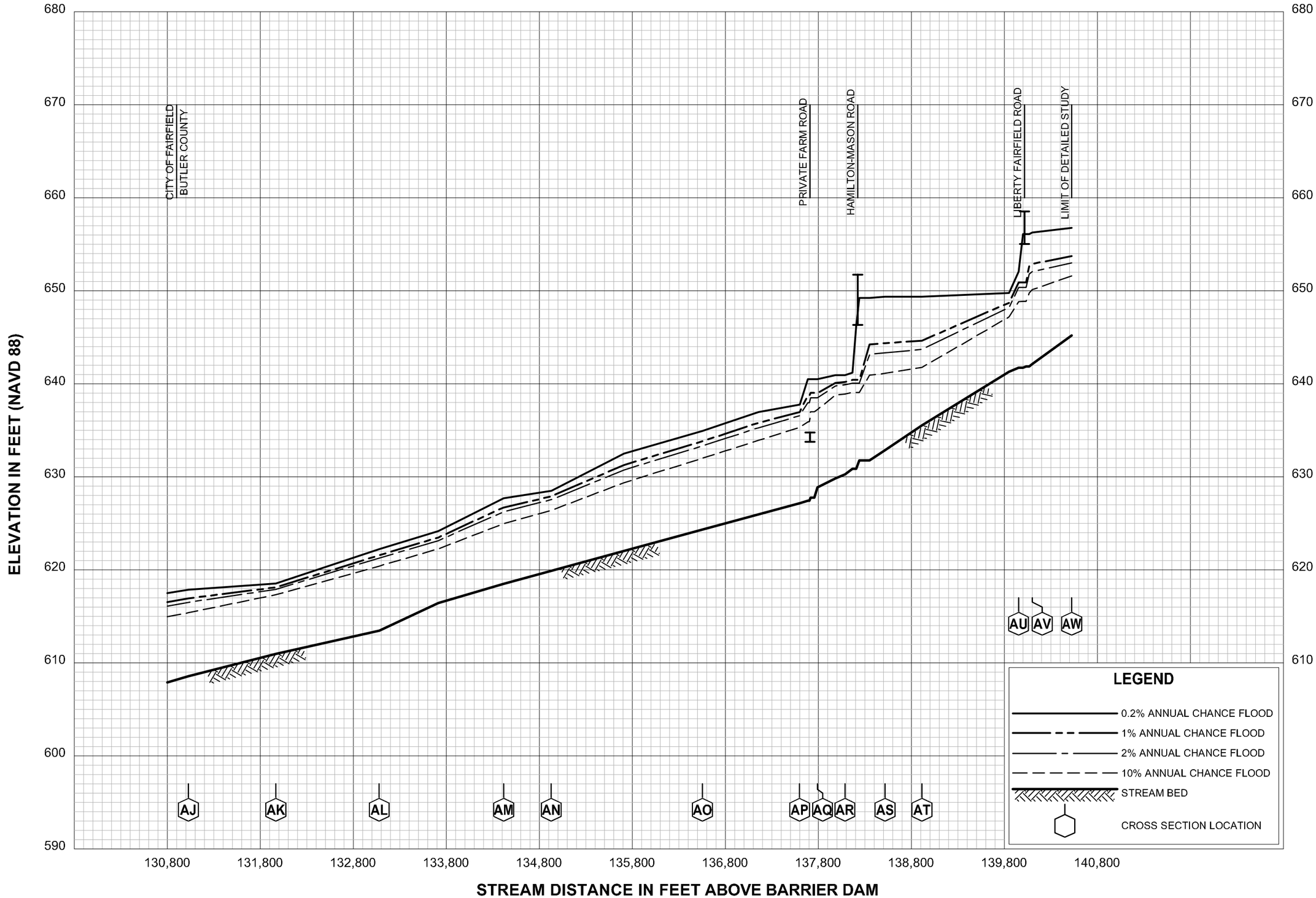

FLOOD PROFILES

MILL CREEK

FEDERAL EMERGENCY MANAGEMENT AGENCY

BUTLER COUNTY, OH

AND INCORPORATED AREAS

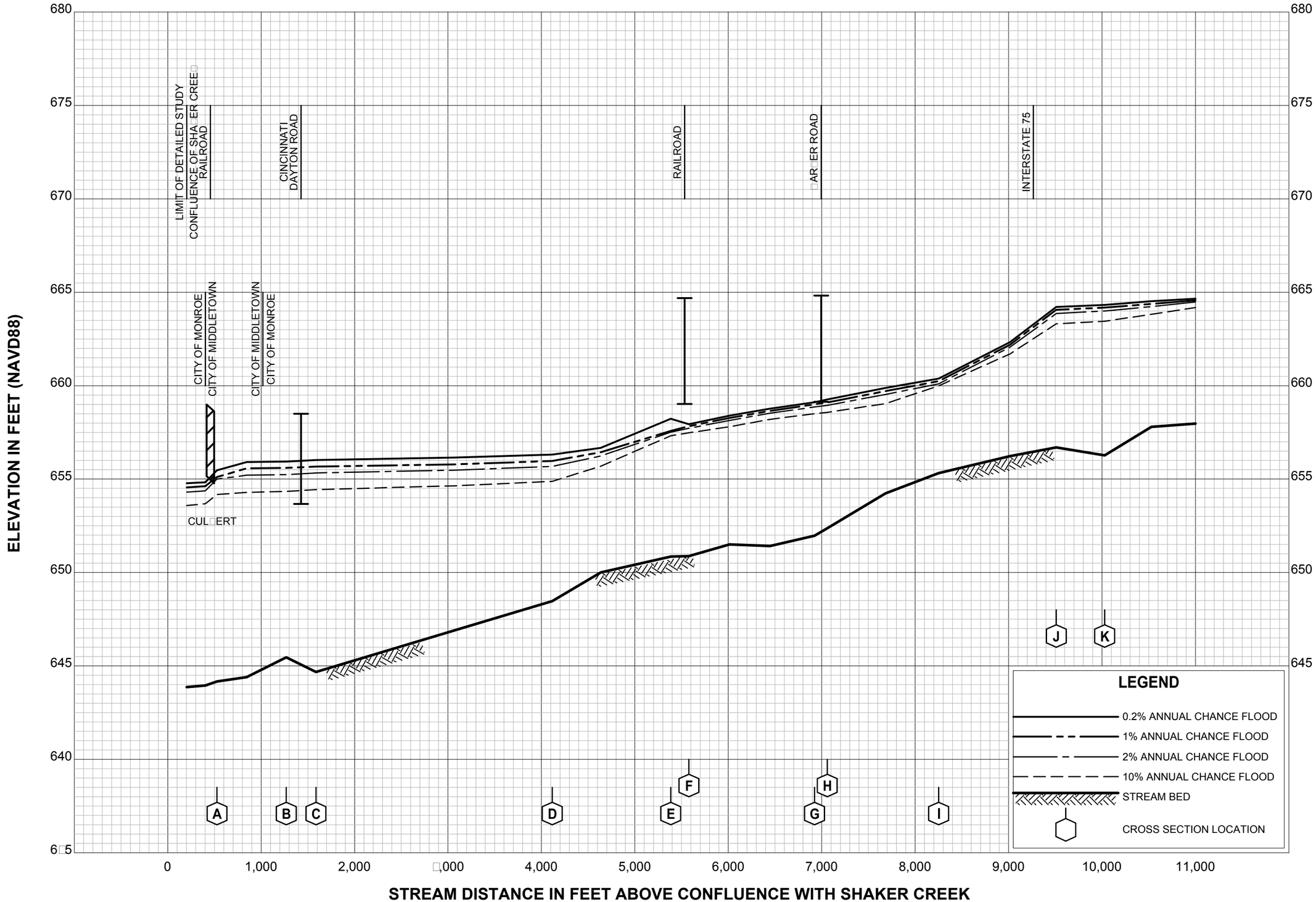

FLOOD PROFILES

MILLERS CREEK

FEDERAL EMERGENCY MANAGEMENT AGENCY

BUTLER COUNTY, OH

AND INCORPORATED AREAS

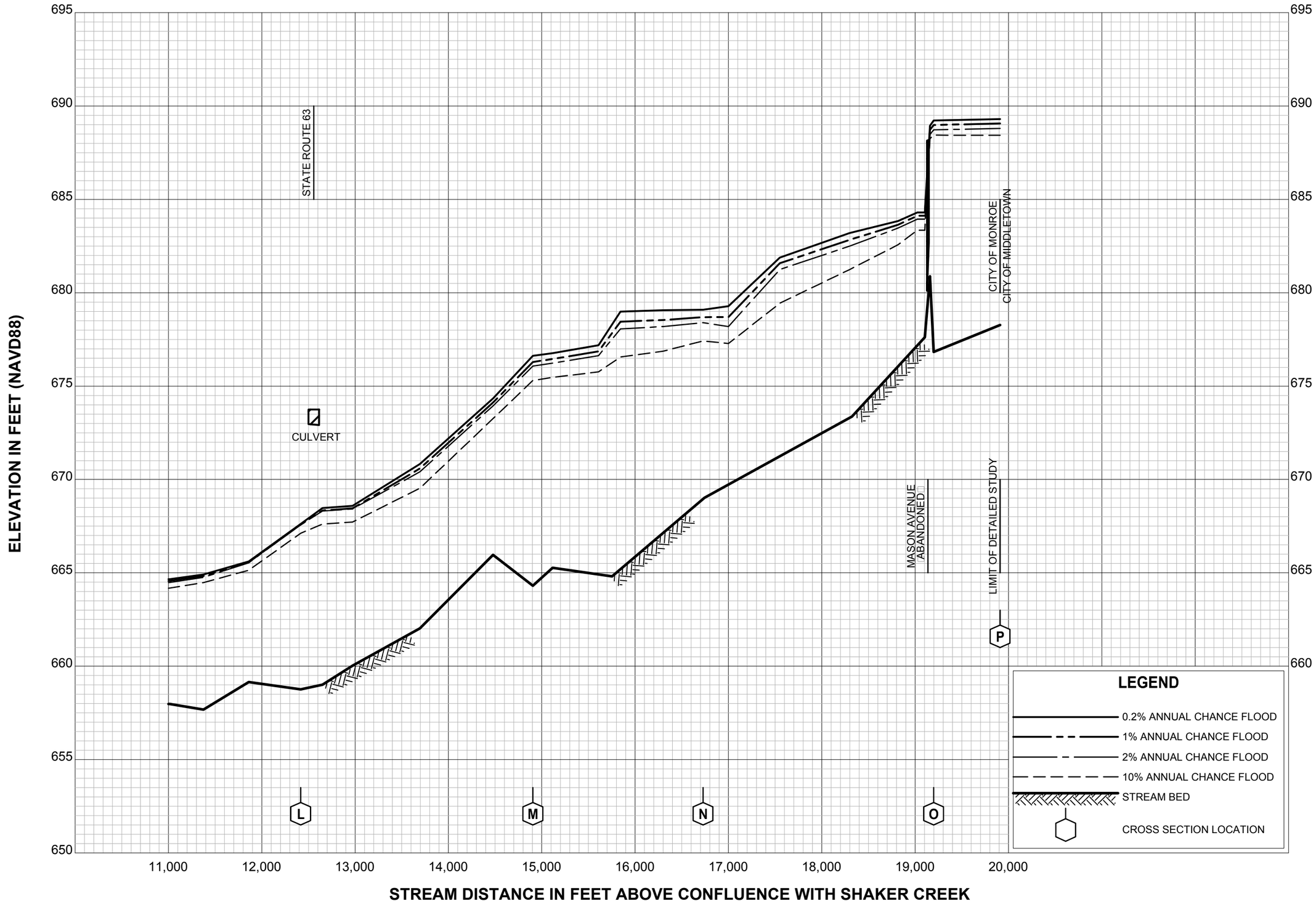

FLOOD PROFILES

MILLERS CREEK

FEDERAL EMERGENCY MANAGEMENT AGENCY

BUTLER COUNTY, OH

AND INCORPORATED AREAS

100P

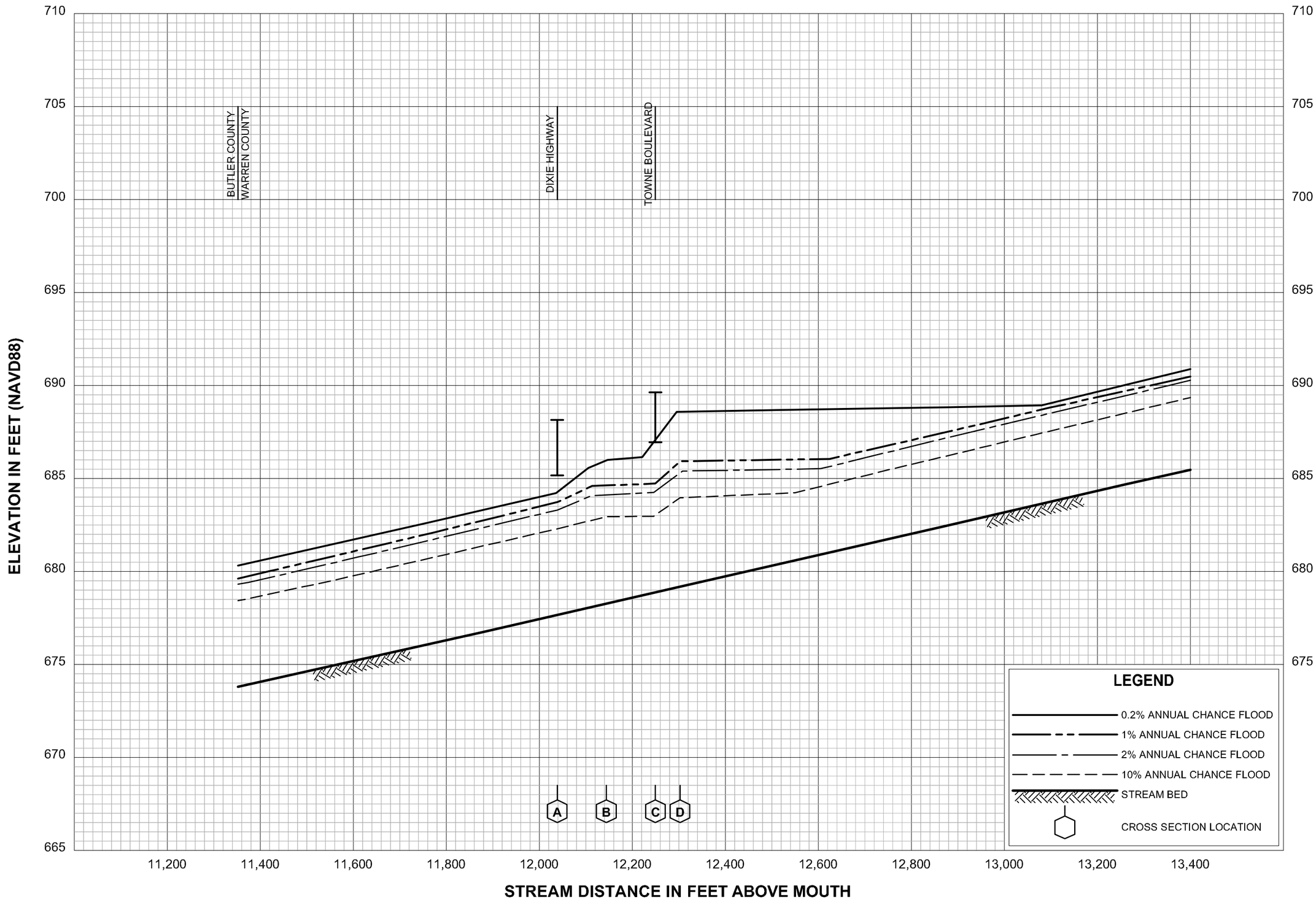

FLOOD PROFILES

NORTH BRANCH DICKS CREEK

FEDERAL EMERGENCY MANAGEMENT AGENCY

BUTLER COUNTY, OH

AND INCORPORATED AREAS

101P

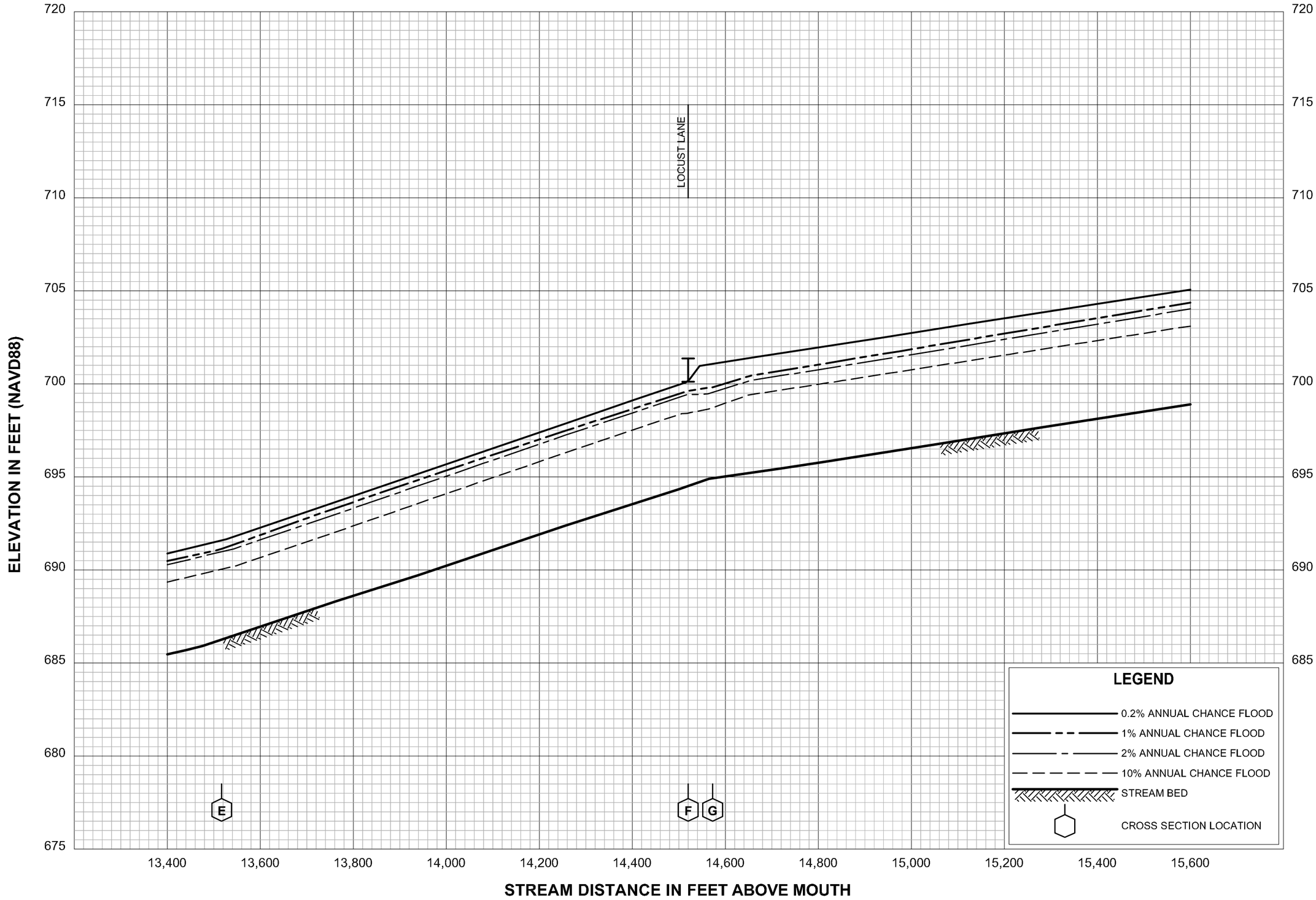

FLOOD PROFILES

NORTH BRANCH DICKS CREEK

FEDERAL EMERGENCY MANAGEMENT AGENCY

BUTLER COUNTY, OH

AND INCORPORATED AREAS

102P

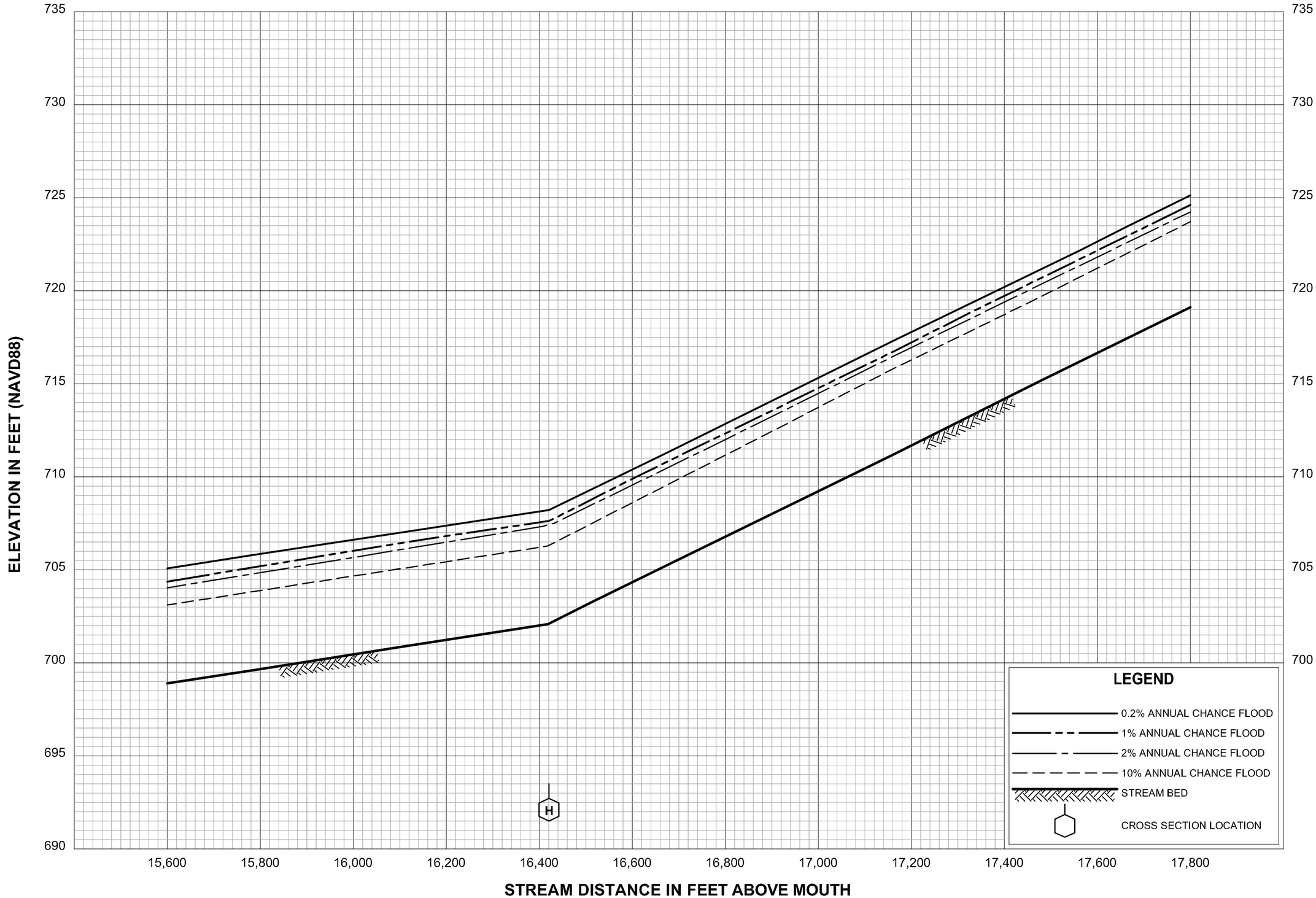

FLOOD PROFILES

NORTH BRANCH DICKS CREEK

FEDERAL EMERGENCY MANAGEMENT AGENCY

BUTLER COUNTY, OH

AND INCORPORATED AREAS

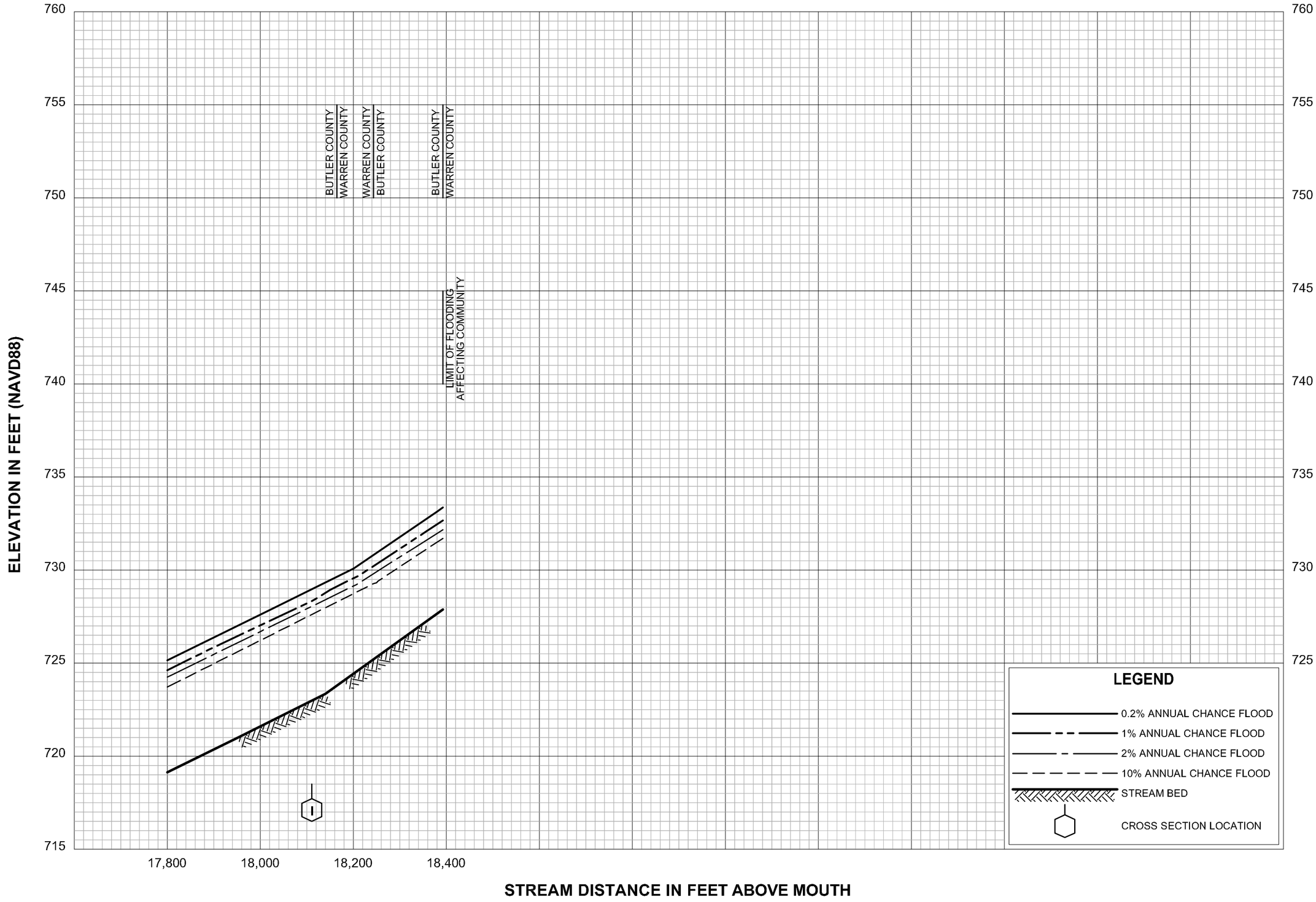

FLOOD PROFILES

NORTH BRANCH DICKS CREEK

FEDERAL EMERGENCY MANAGEMENT AGENCY

BUTLER COUNTY, OH

AND INCORPORATED AREAS

104P

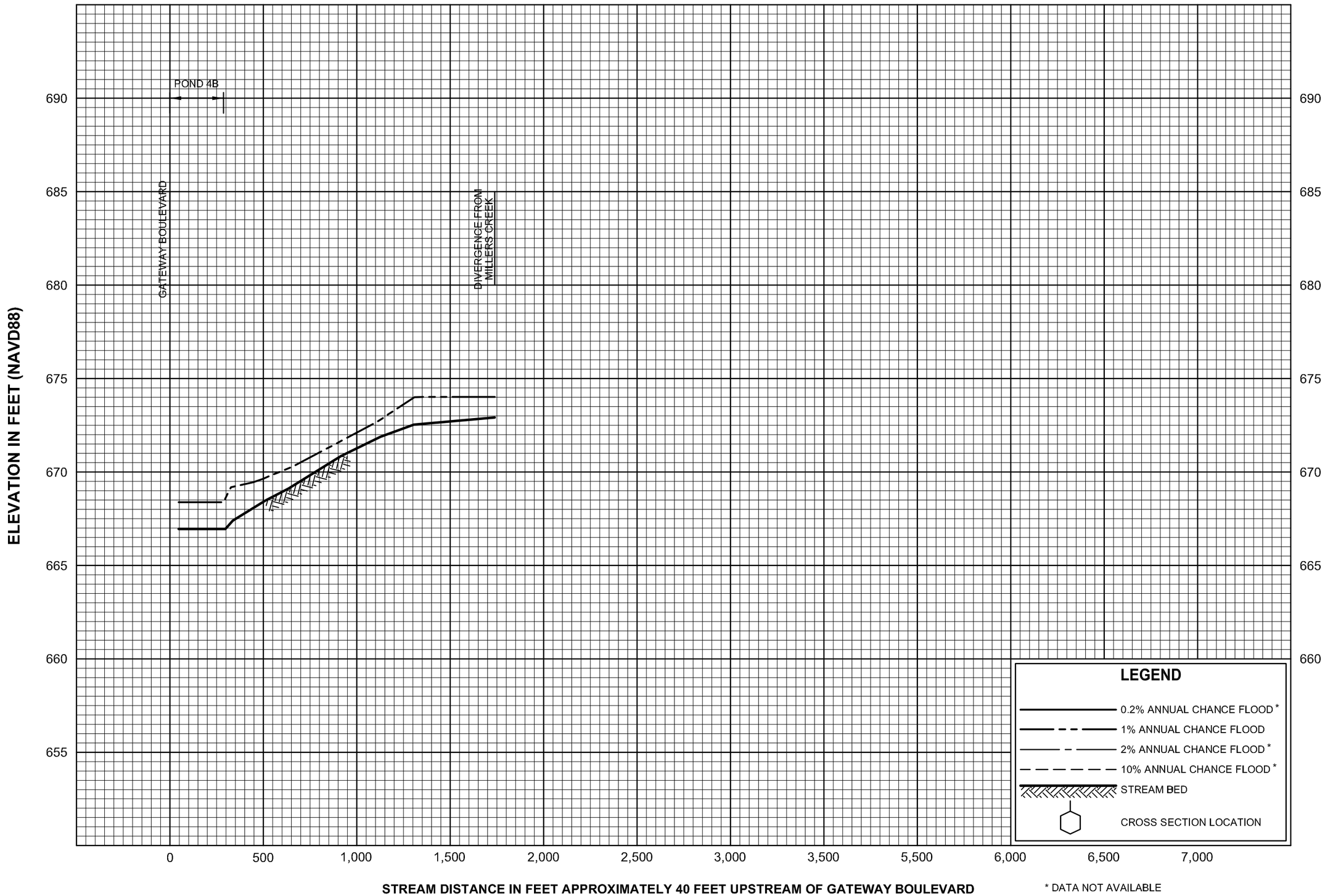

FLOOD PROFILES

OVERFLOW OF MILLERS CREEK

FEDERAL EMERGENCY MANAGEMENT AGENCY

BUTLER COUNTY, OH

AND INCORPORATED AREAS

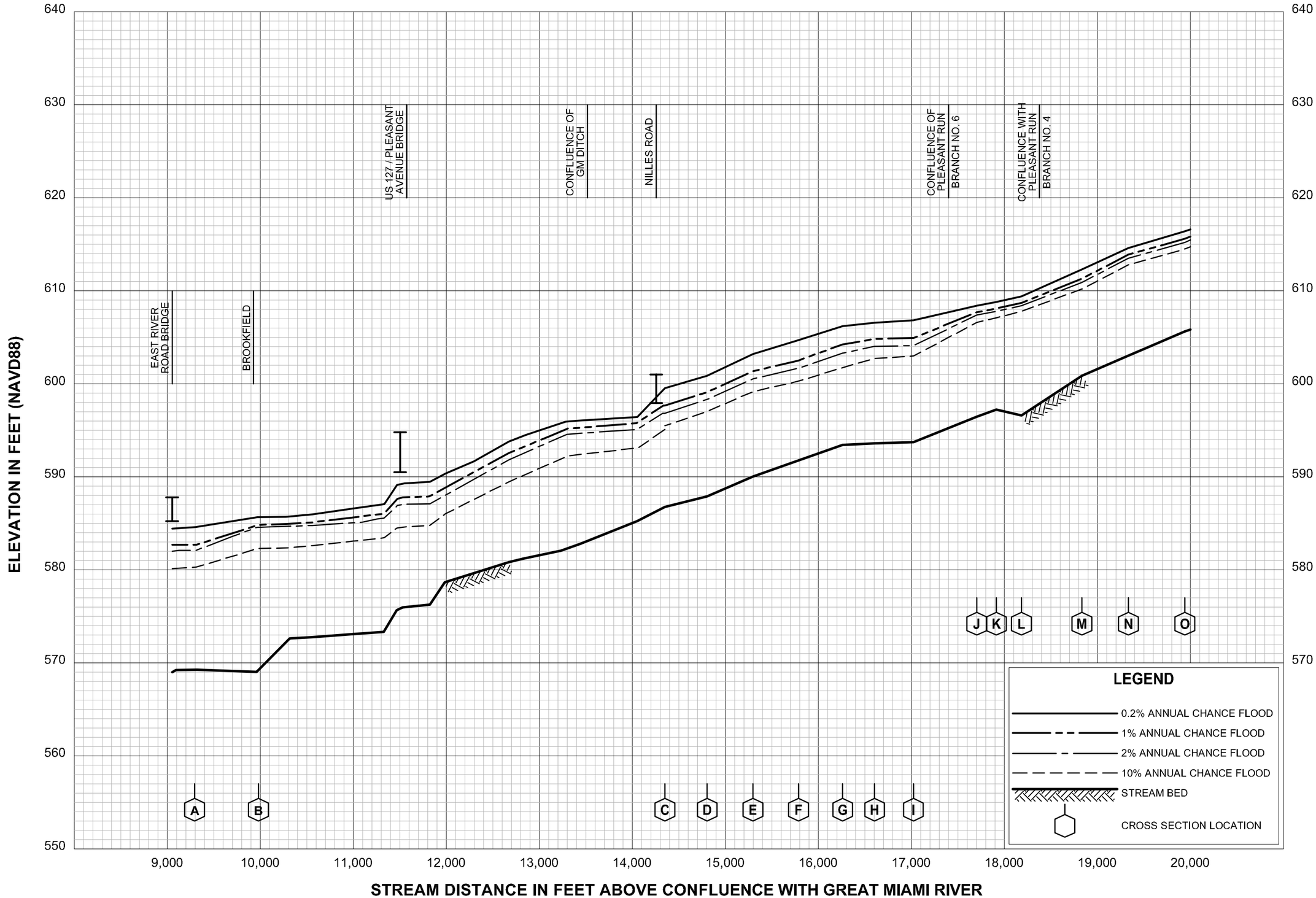

FLOOD PROFILES

PLEASANT RUN

FEDERAL EMERGENCY MANAGEMENT AGENCY

BUTLER COUNTY, OH

AND INCORPORATED AREAS

106P

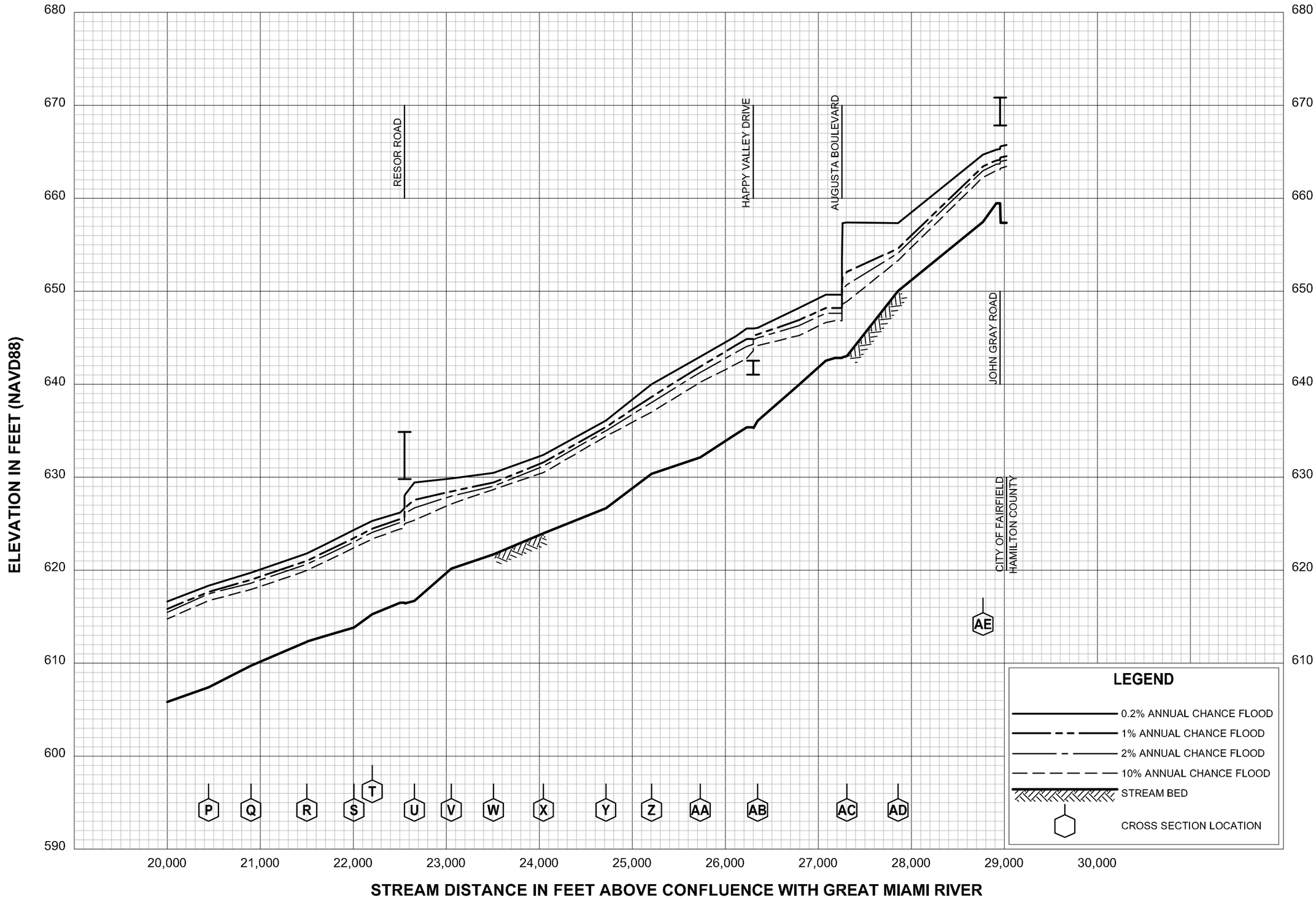

FLOOD PROFILES

PLEASANT RUN

FEDERAL EMERGENCY MANAGEMENT AGENCY

BUTLER COUNTY, OH

AND INCORPORATED AREAS

107P

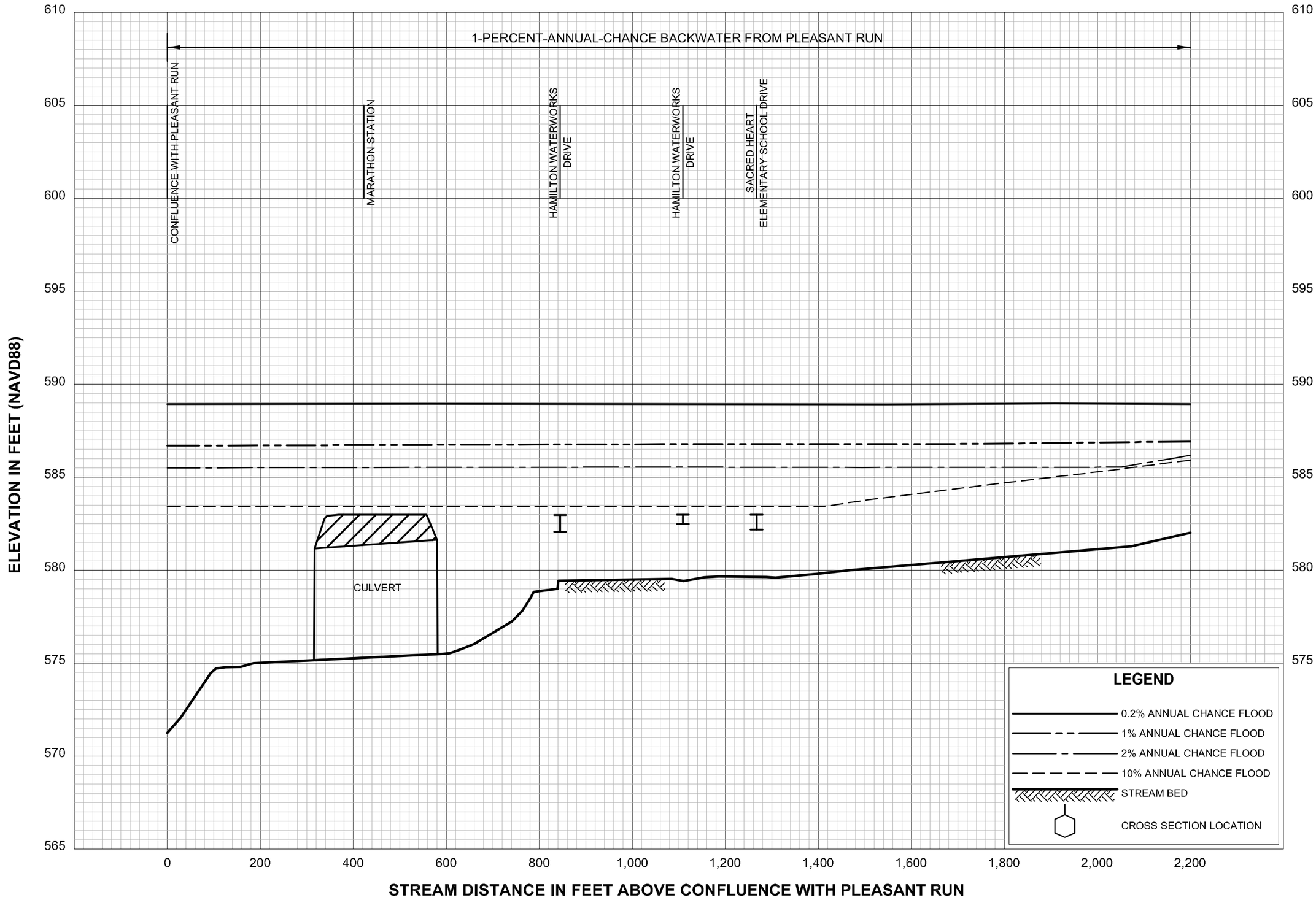

FLOOD PROFILES

PLEASANT RUN BRANCH NO. 1

FEDERAL EMERGENCY MANAGEMENT AGENCY

BUTLER COUNTY, OH

AND INCORPORATED AREAS

108P

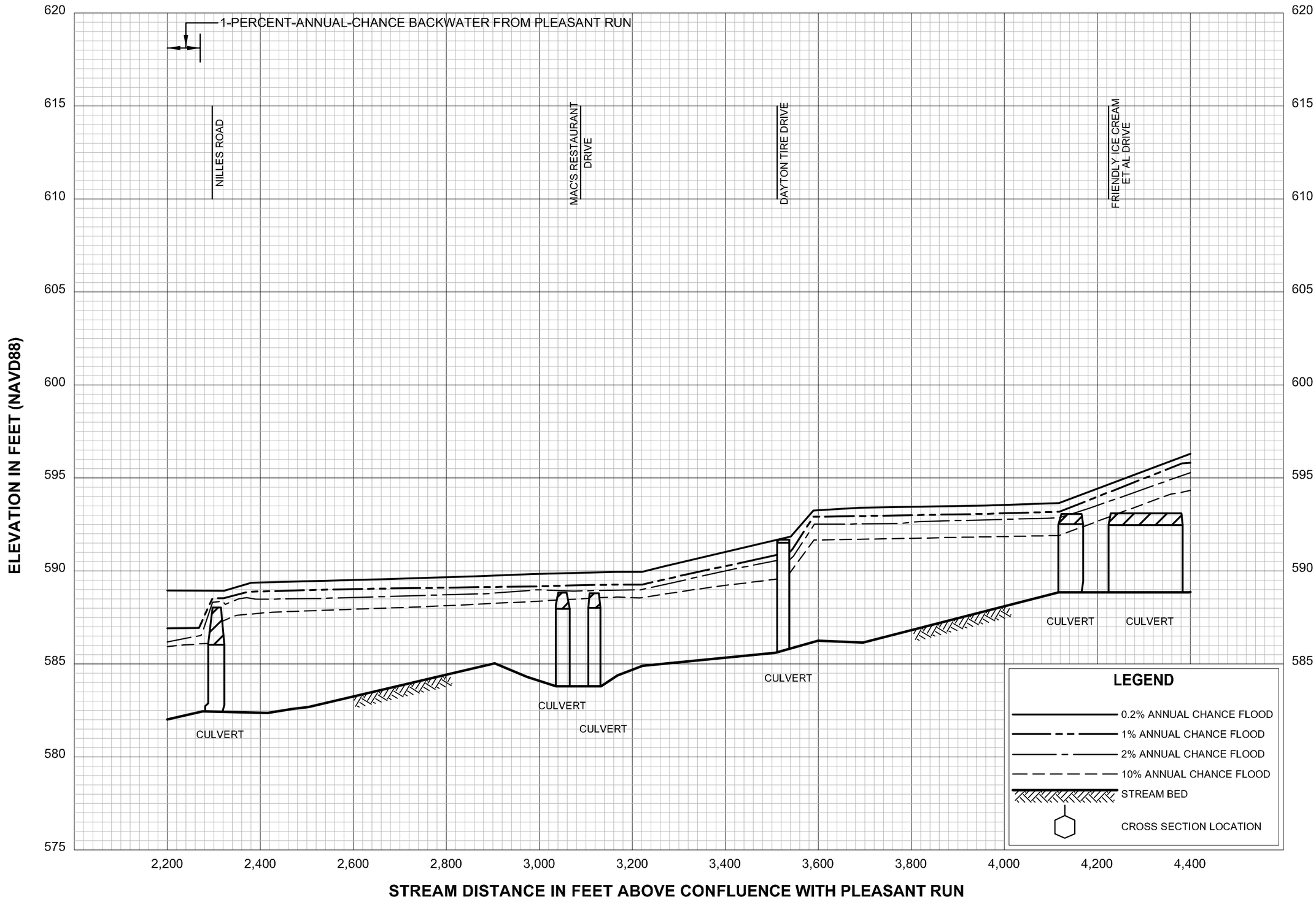

FLOOD PROFILES

PLEASANT RUN BRANCH NO. 1

FEDERAL EMERGENCY MANAGEMENT AGENCY

BUTLER COUNTY, OH

AND INCORPORATED AREAS

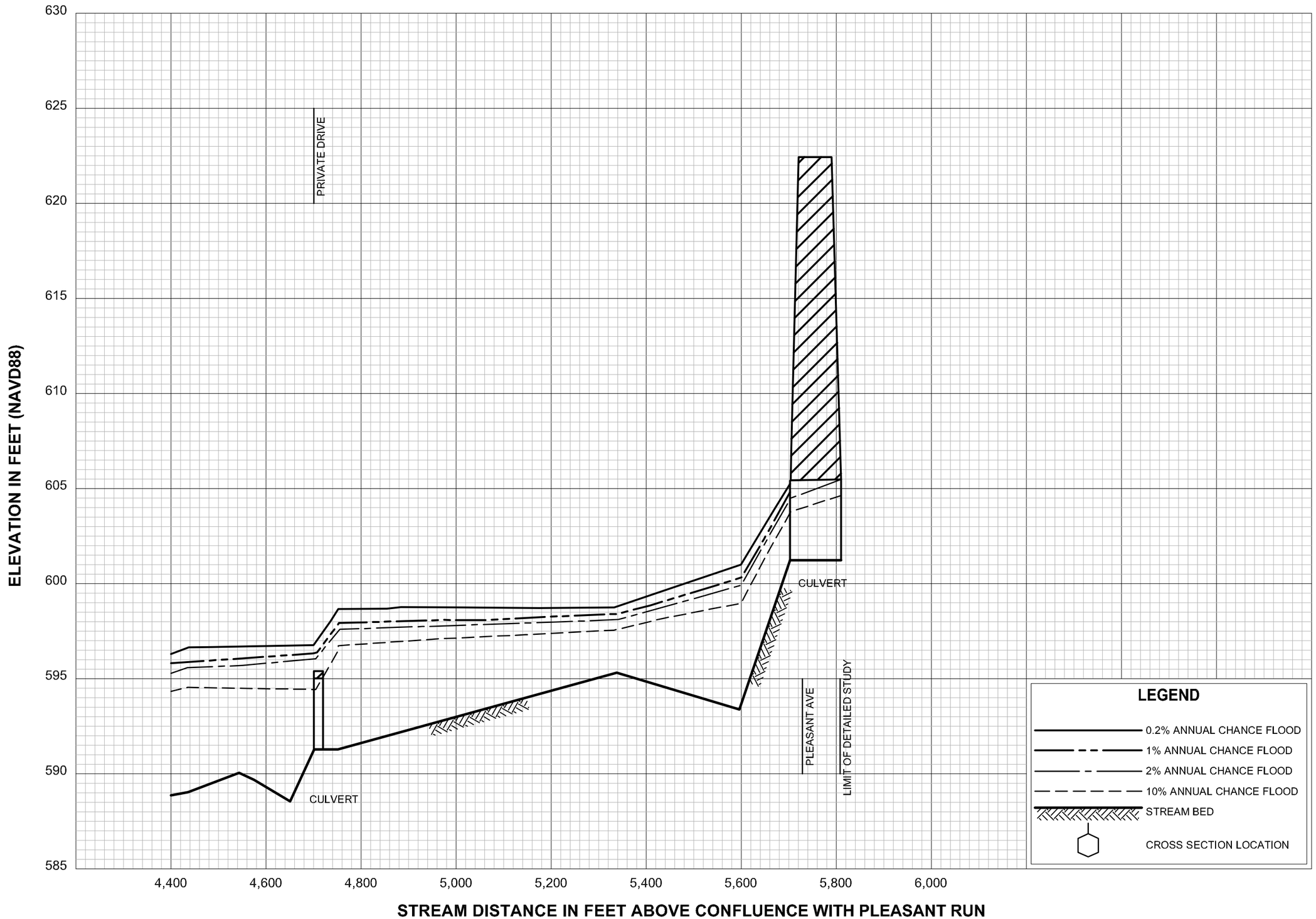

FLOOD PROFILES

PLEASANT RUN BRANCH NO. 1

FEDERAL EMERGENCY MANAGEMENT AGENCY

BUTLER COUNTY, OH

AND INCORPORATED AREAS

110P

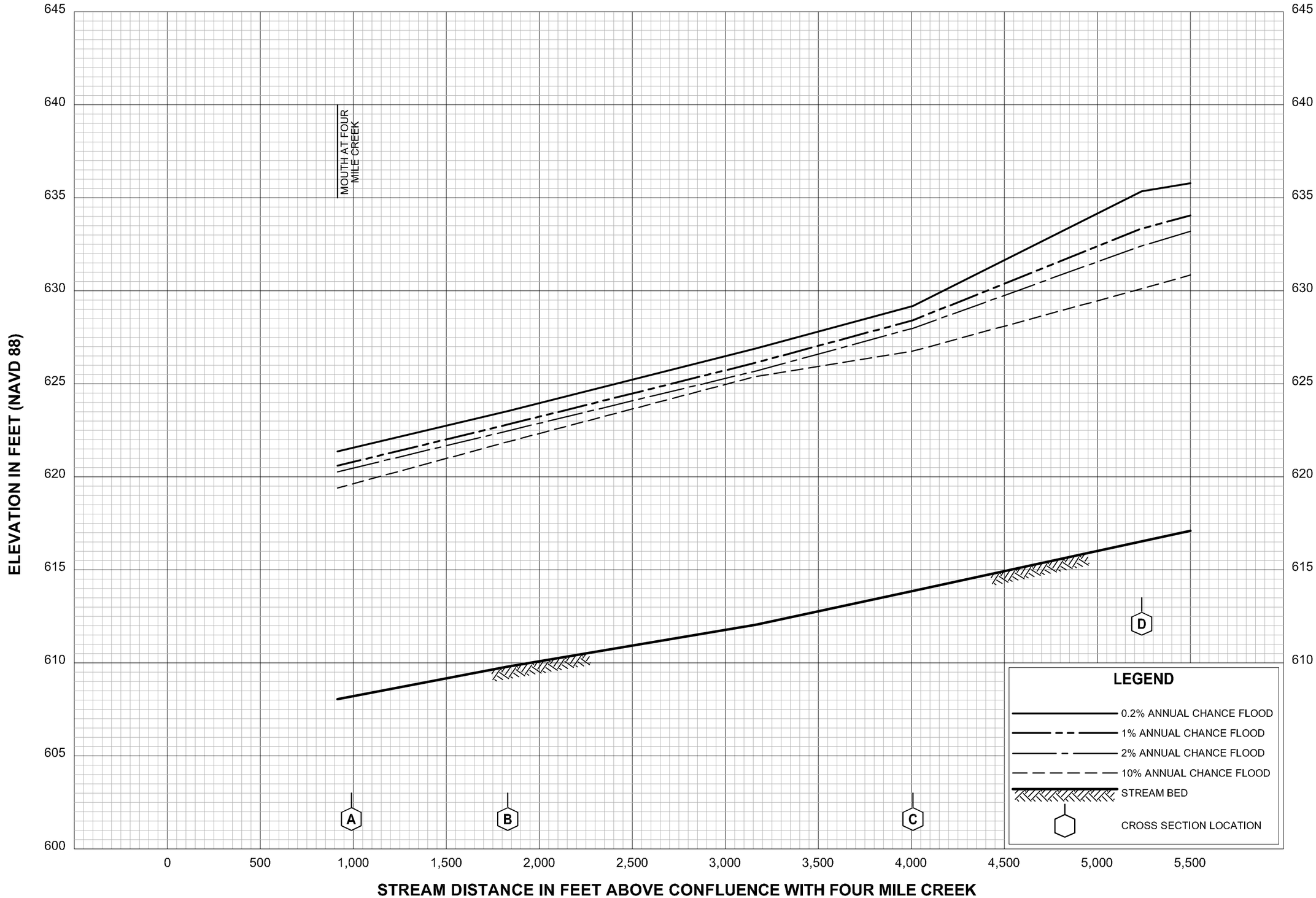

FLOOD PROFILES

SEVENMILE CREEK

FEDERAL EMERGENCY MANAGEMENT AGENCY

BUTLER COUNTY, OH

AND INCORPORATED AREAS

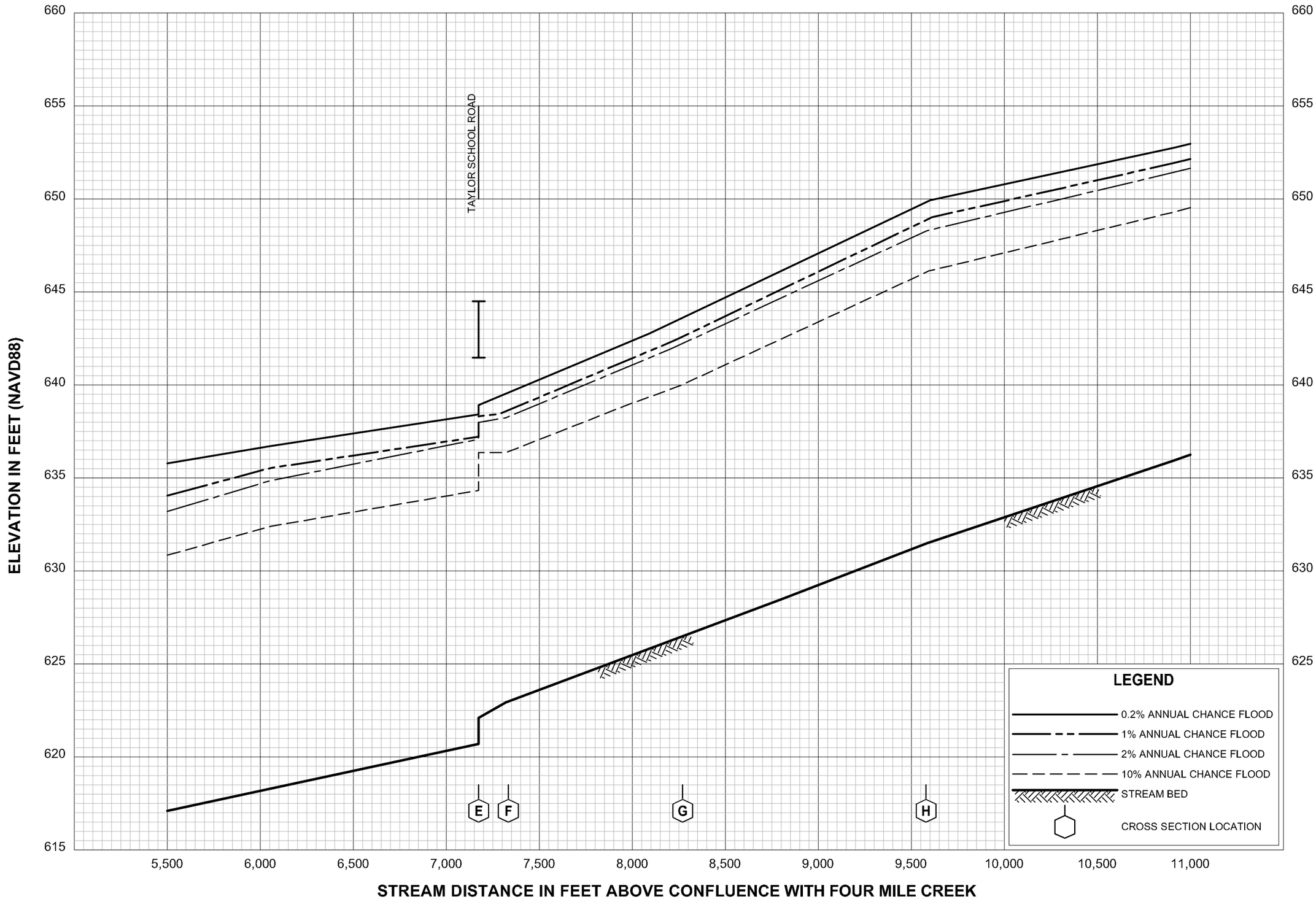

FLOOD PROFILES

SEVENMILE CREEK

FEDERAL EMERGENCY MANAGEMENT AGENCY

BUTLER COUNTY, OH

AND INCORPORATED AREAS

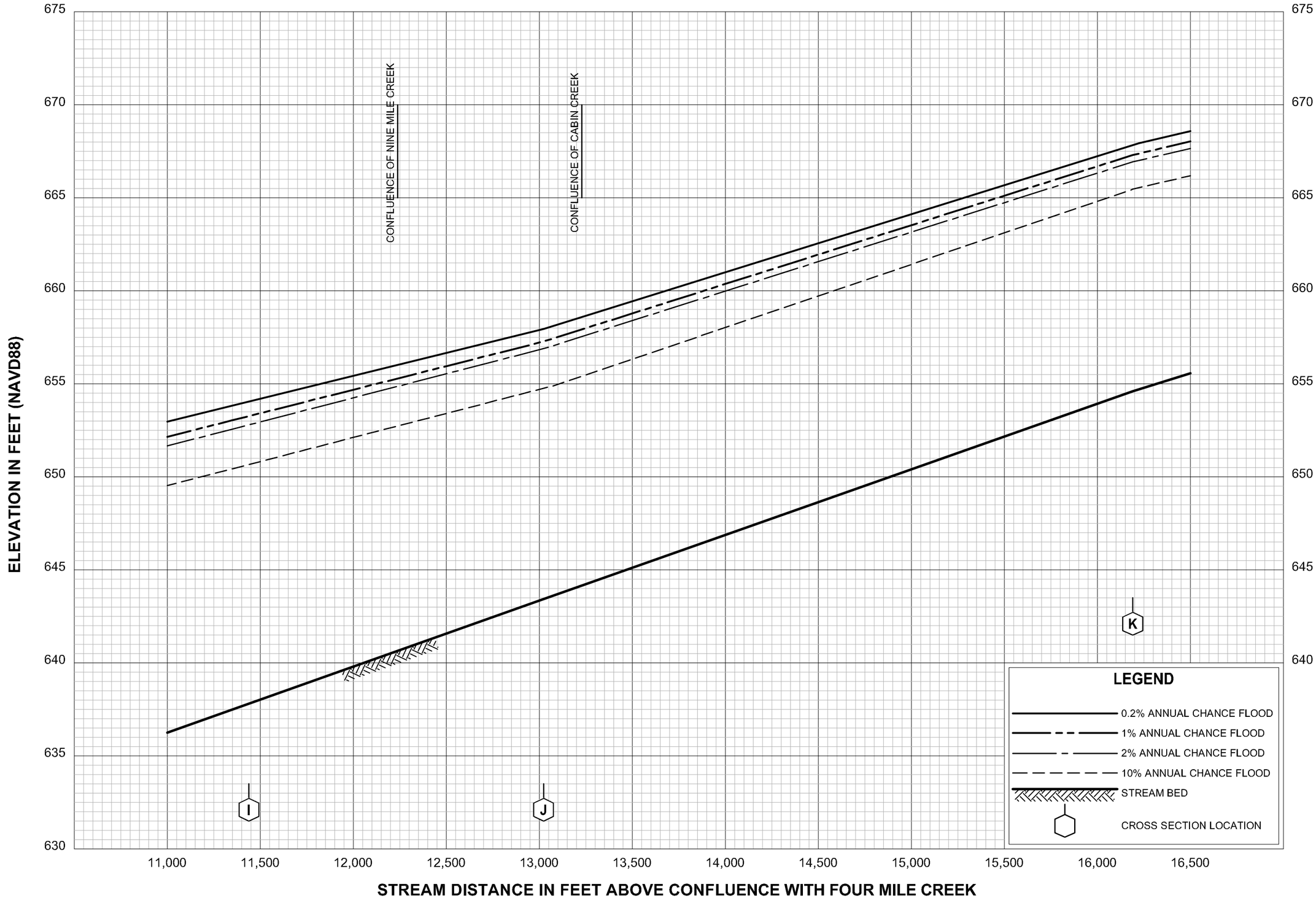

FLOOD PROFILES

SEVENMILE CREEK

FEDERAL EMERGENCY MANAGEMENT AGENCY

BUTLER COUNTY, OH

AND INCORPORATED AREAS

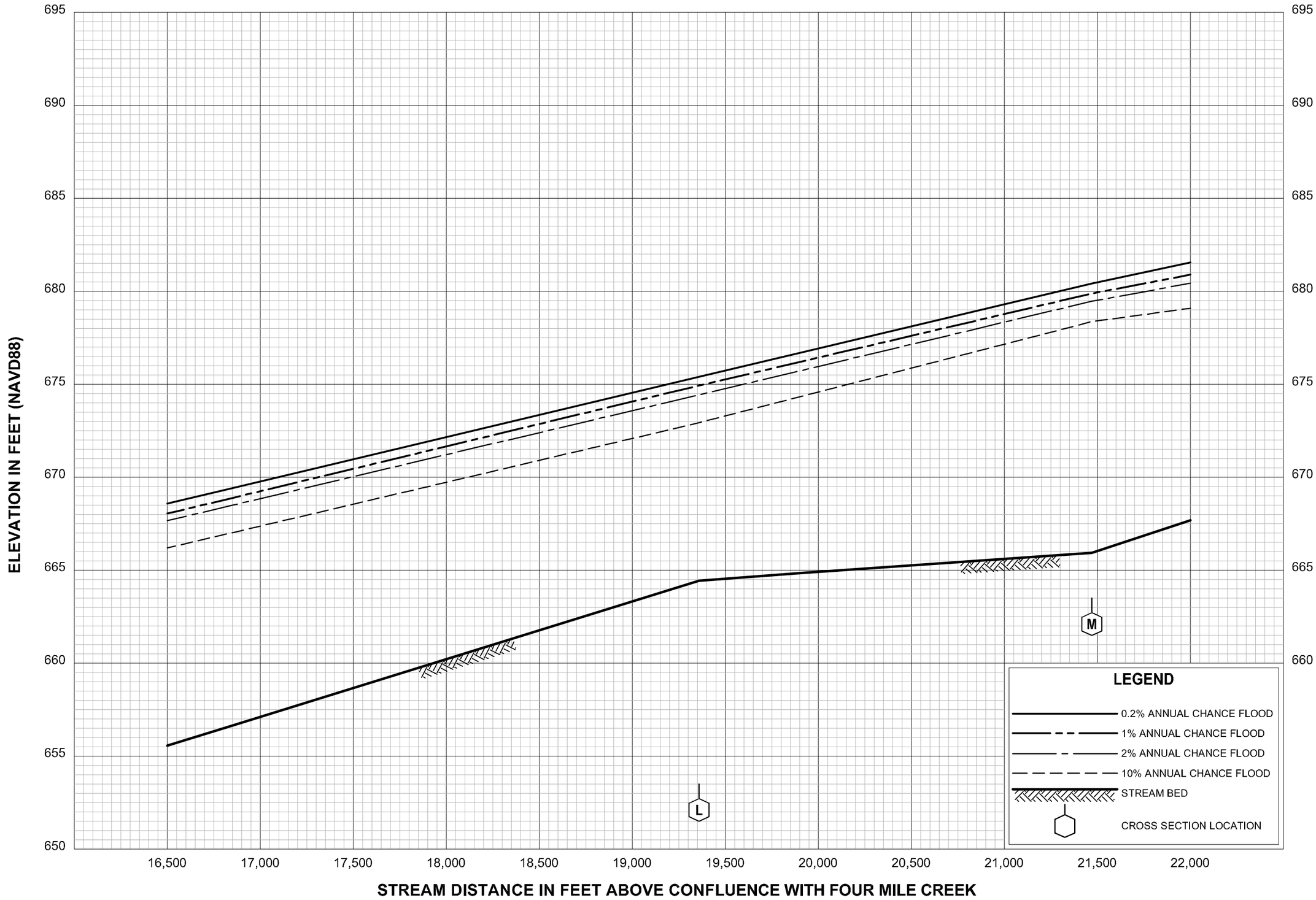

FLOOD PROFILES

SEVENMILE CREEK

FEDERAL EMERGENCY MANAGEMENT AGENCY

BUTLER COUNTY, OH

AND INCORPORATED AREAS

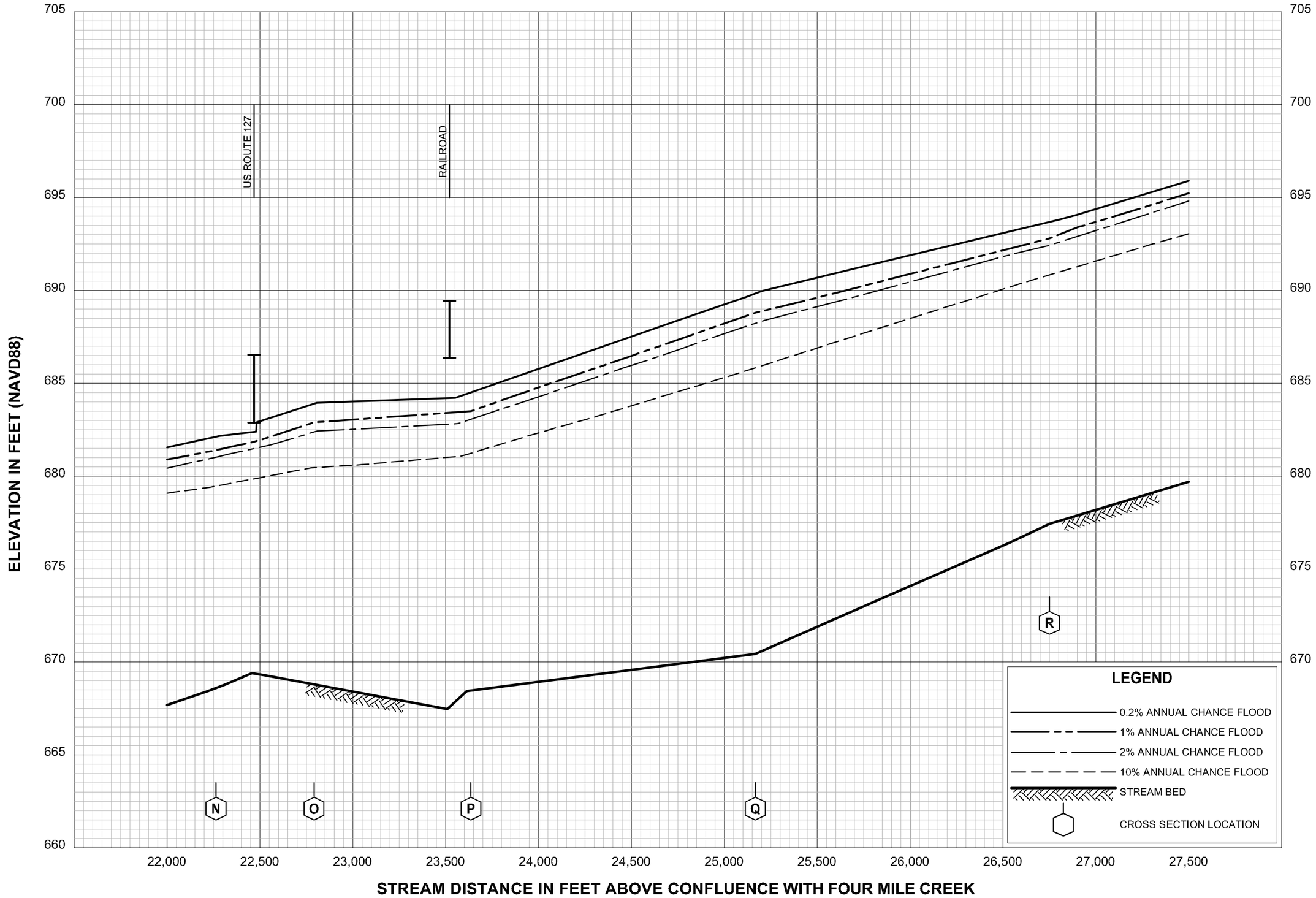

FLOOD PROFILES

SEVENMILE CREEK

FEDERAL EMERGENCY MANAGEMENT AGENCY

BUTLER COUNTY, OH

AND INCORPORATED AREAS

115P

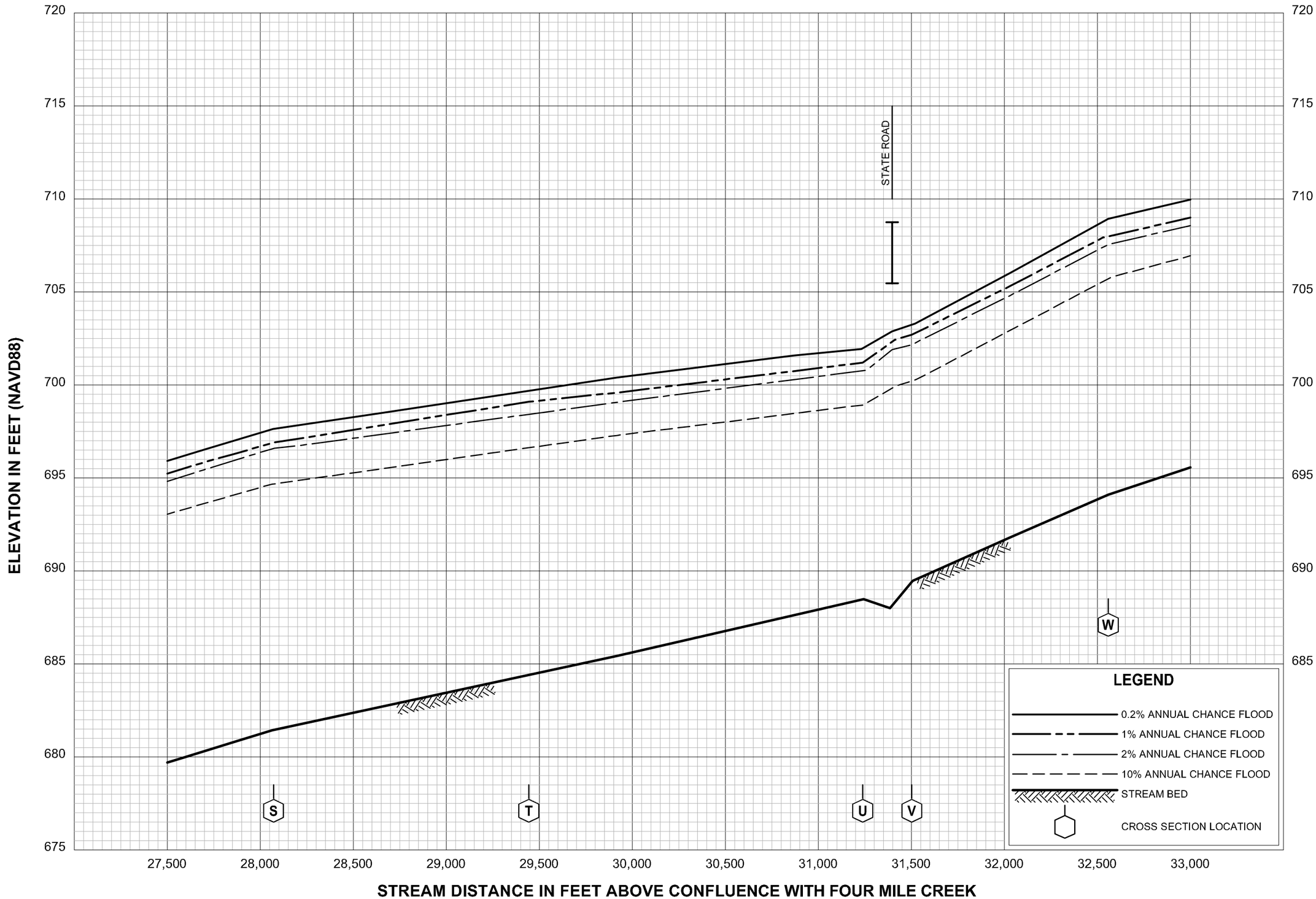

FLOOD PROFILES

SEVENMILE CREEK

FEDERAL EMERGENCY MANAGEMENT AGENCY

BUTLER COUNTY, OH

AND INCORPORATED AREAS

116P

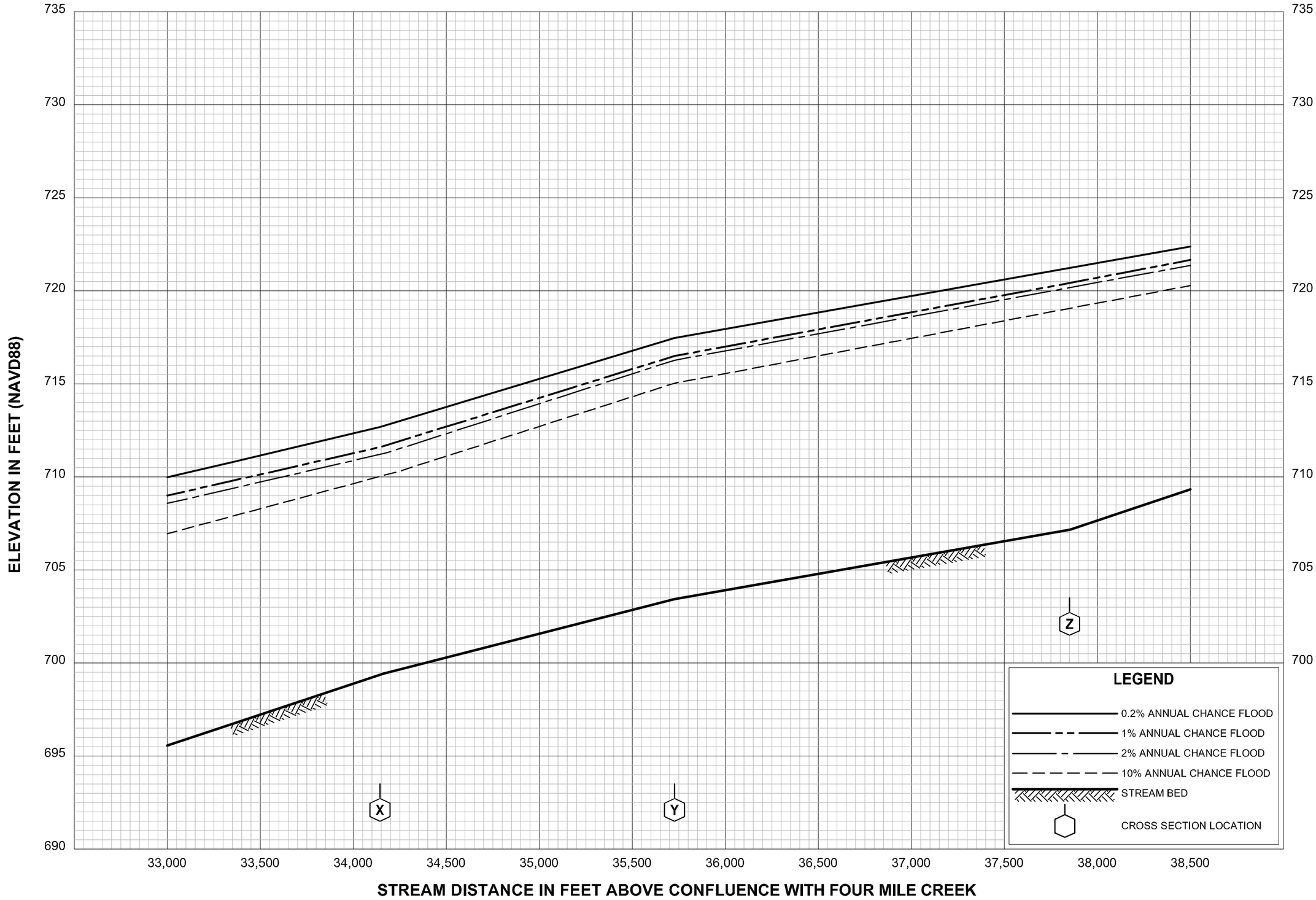

FLOOD PROFILES

SEVENMILE CREEK

FEDERAL EMERGENCY MANAGEMENT AGENCY

BUTLER COUNTY, OH

AND INCORPORATED AREAS

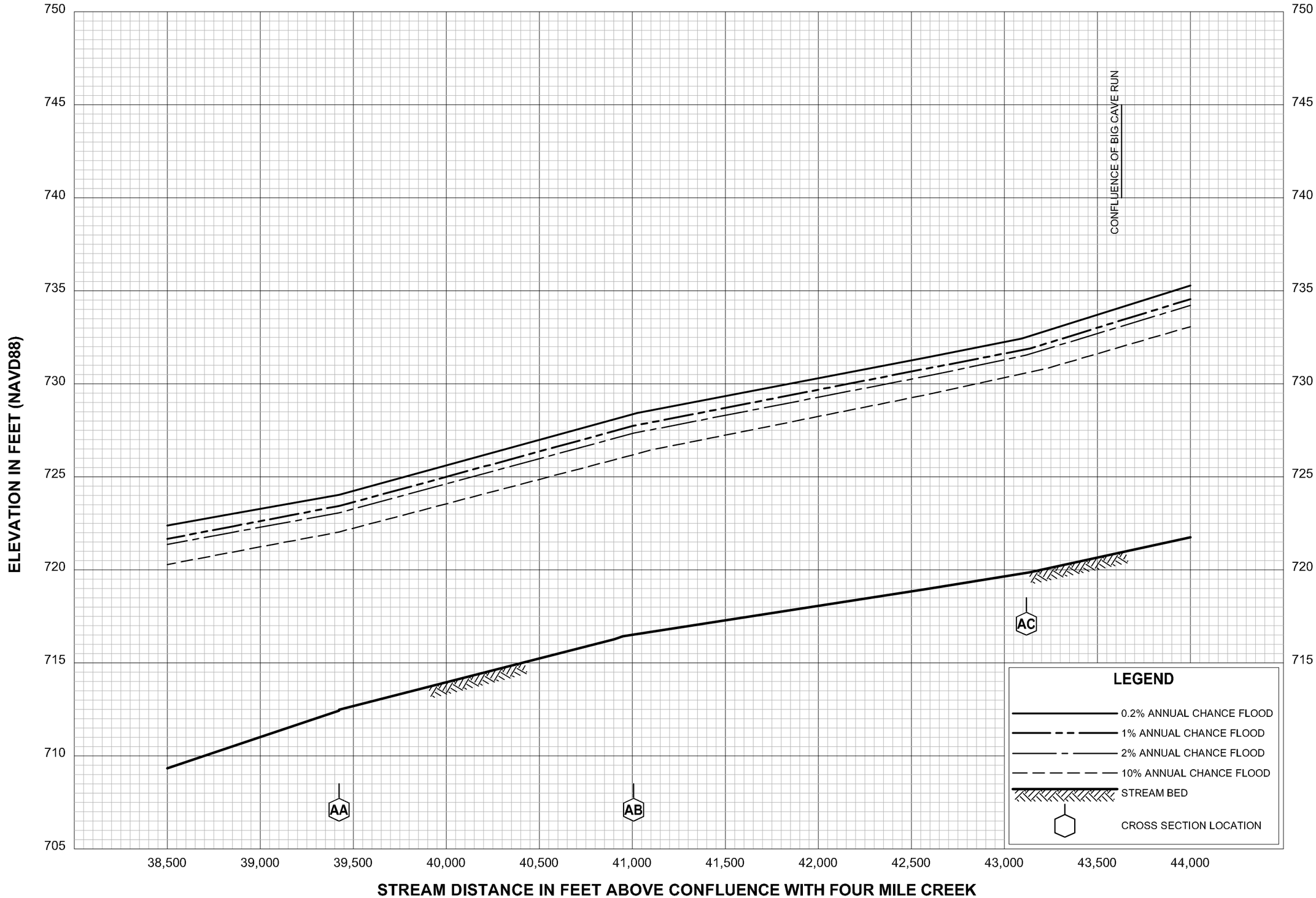

FLOOD PROFILES

SEVENMILE CREEK

FEDERAL EMERGENCY MANAGEMENT AGENCY

BUTLER COUNTY, OH

AND INCORPORATED AREAS

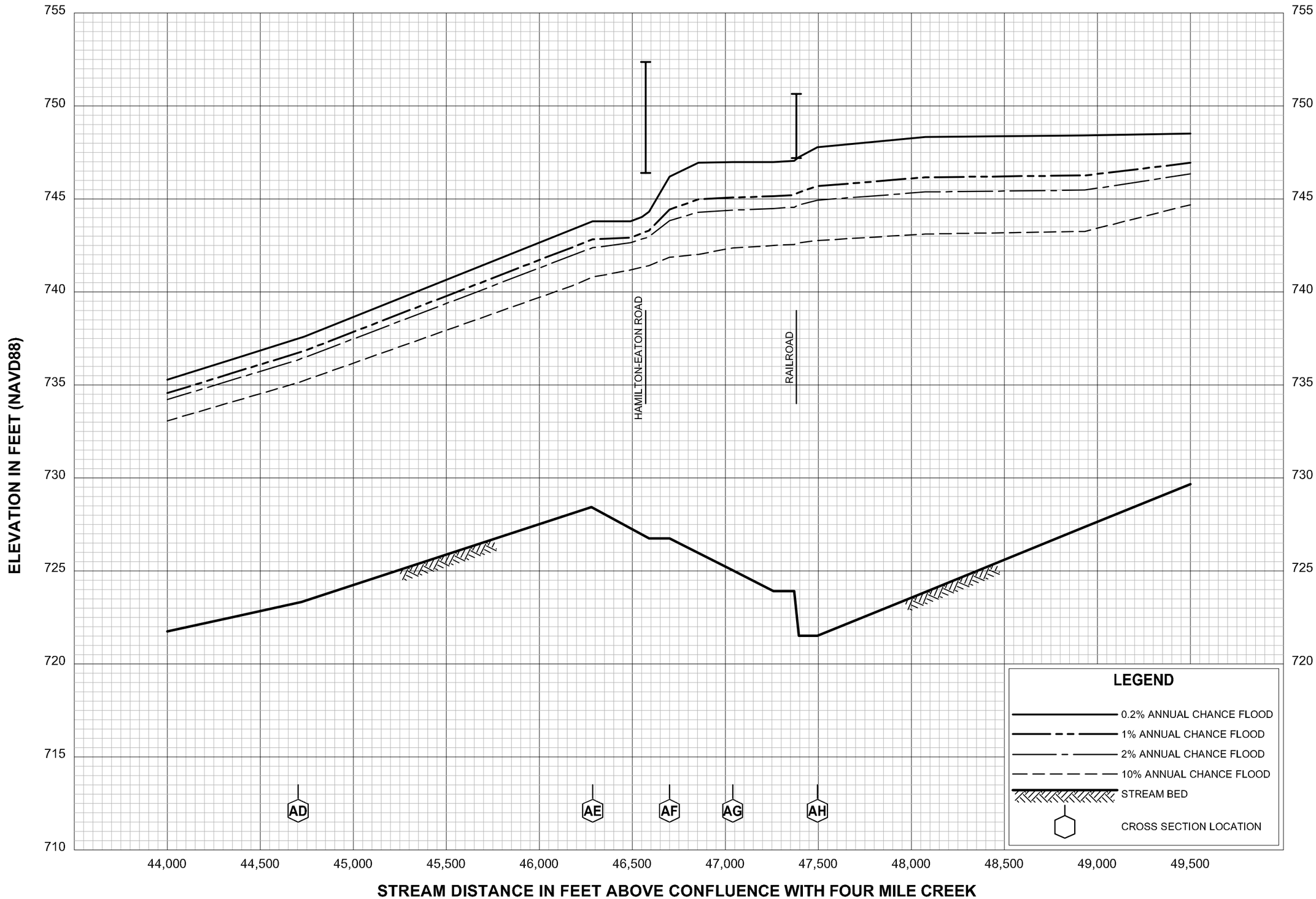

FLOOD PROFILES

SEVENMILE CREEK

FEDERAL EMERGENCY MANAGEMENT AGENCY

BUTLER COUNTY, OH

AND INCORPORATED AREAS

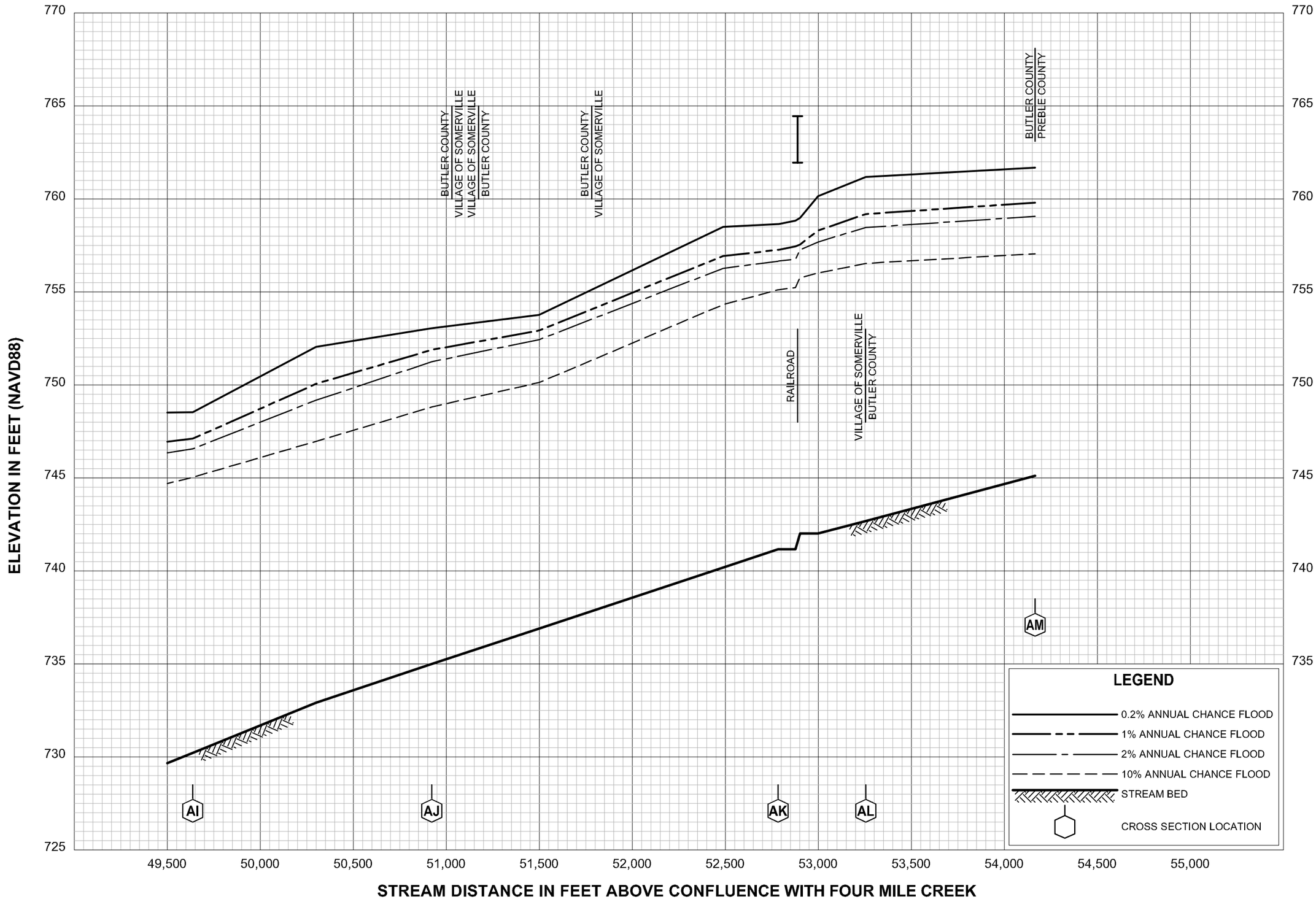

FLOOD PROFILES

SEVENMILE CREEK

FEDERAL EMERGENCY MANAGEMENT AGENCY

BUTLER COUNTY, OH

AND INCORPORATED AREAS

120P

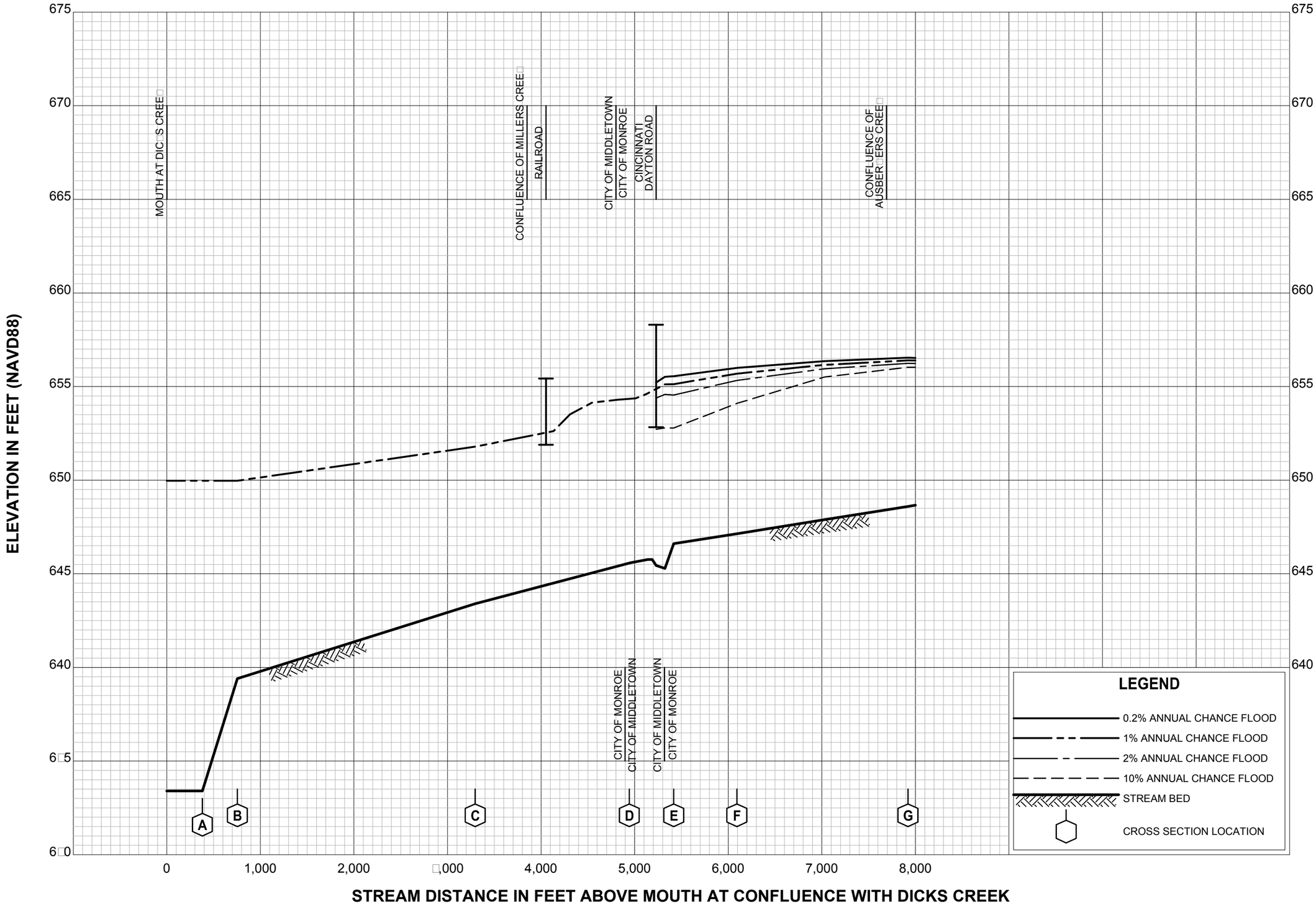

FLOOD PROFILES

SHAKER CREEK

FEDERAL EMERGENCY MANAGEMENT AGENCY

BUTLER COUNTY, OH

AND INCORPORATED AREAS

121P

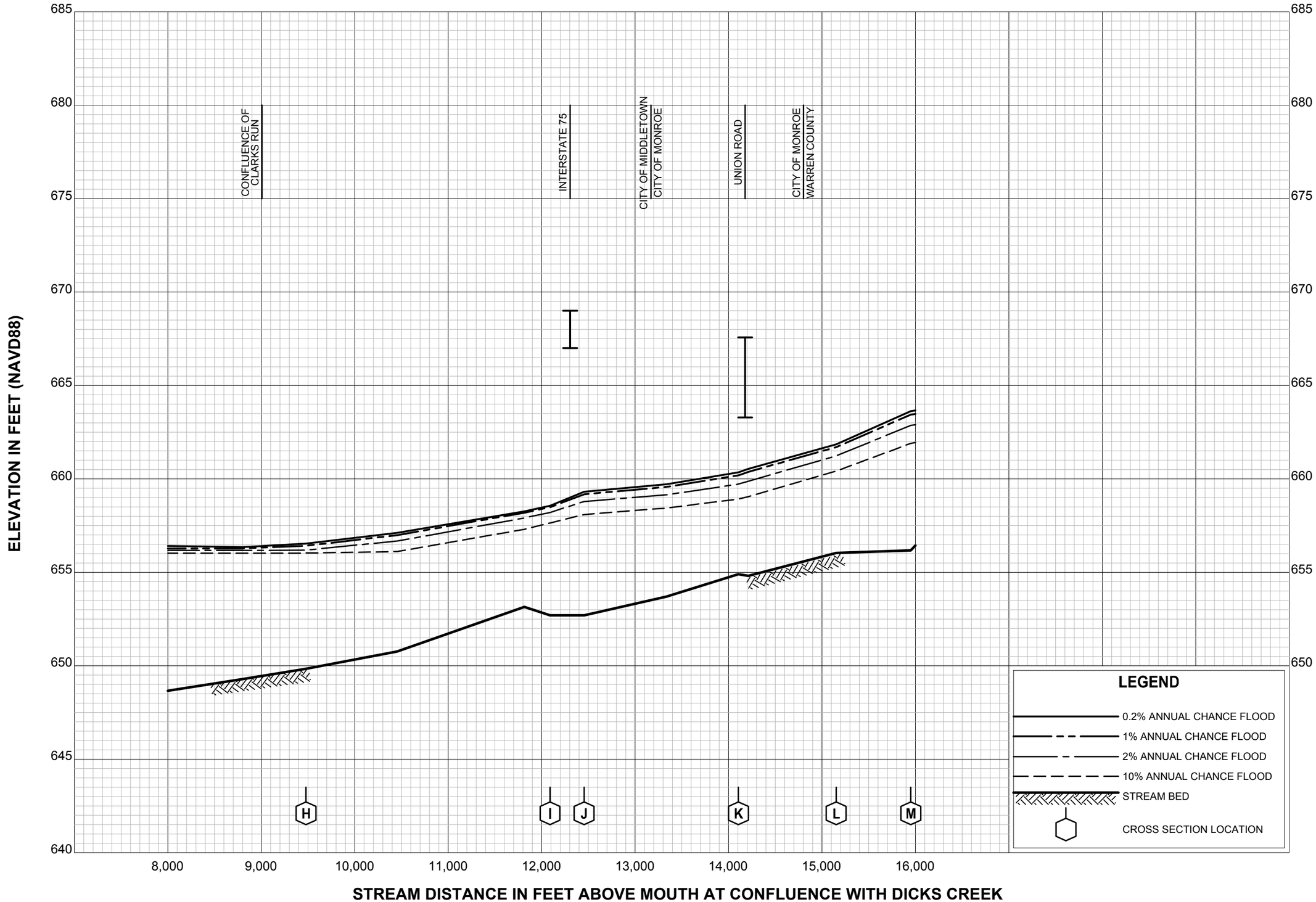

FLOOD PROFILES

SHAKER CREEK

FEDERAL EMERGENCY MANAGEMENT AGENCY

BUTLER COUNTY, OH

AND INCORPORATED AREAS

122P

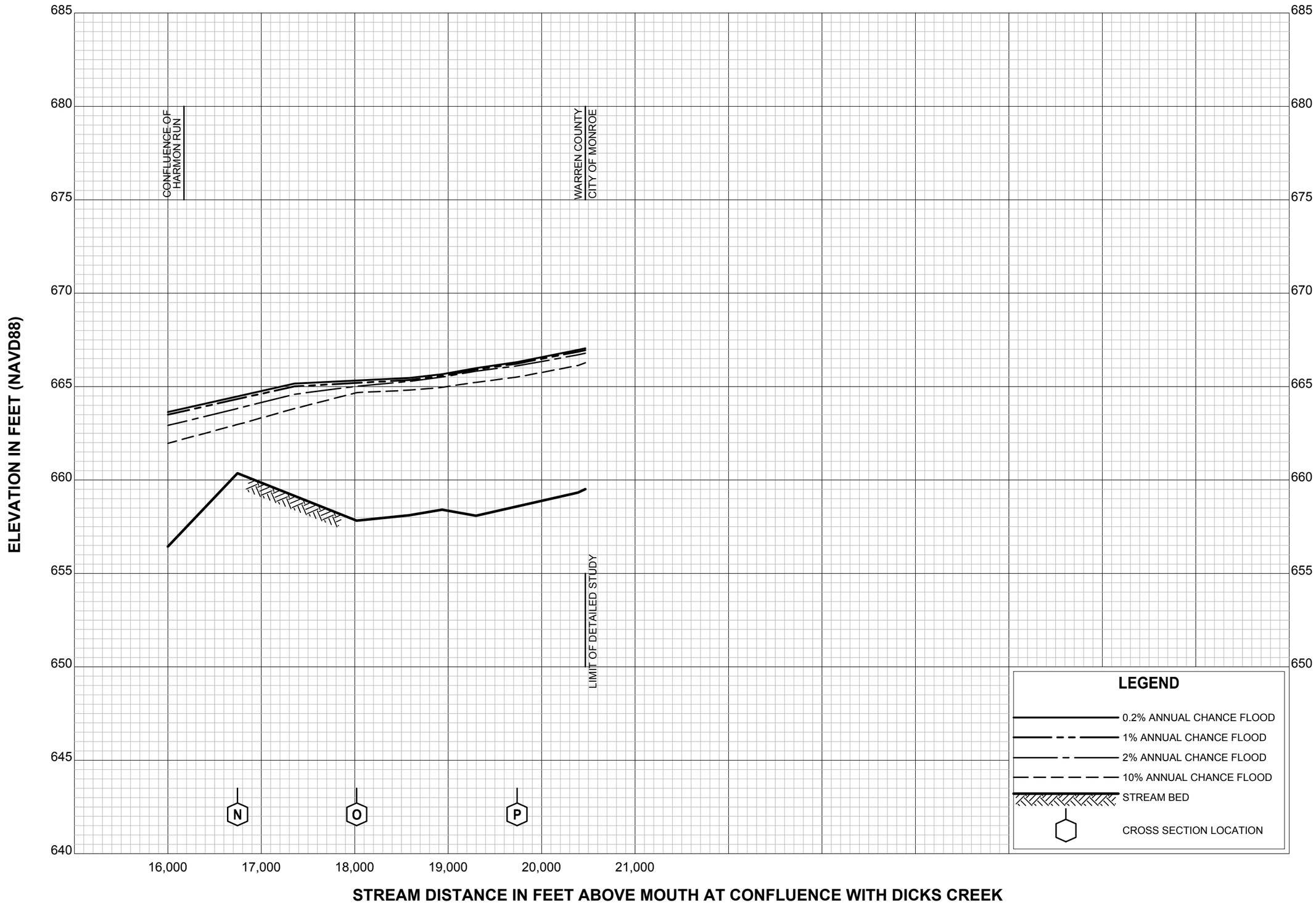

FLOOD PROFILES

SHAKER CREEK

FEDERAL EMERGENCY MANAGEMENT AGENCY

BUTLER COUNTY, OH

AND INCORPORATED AREAS

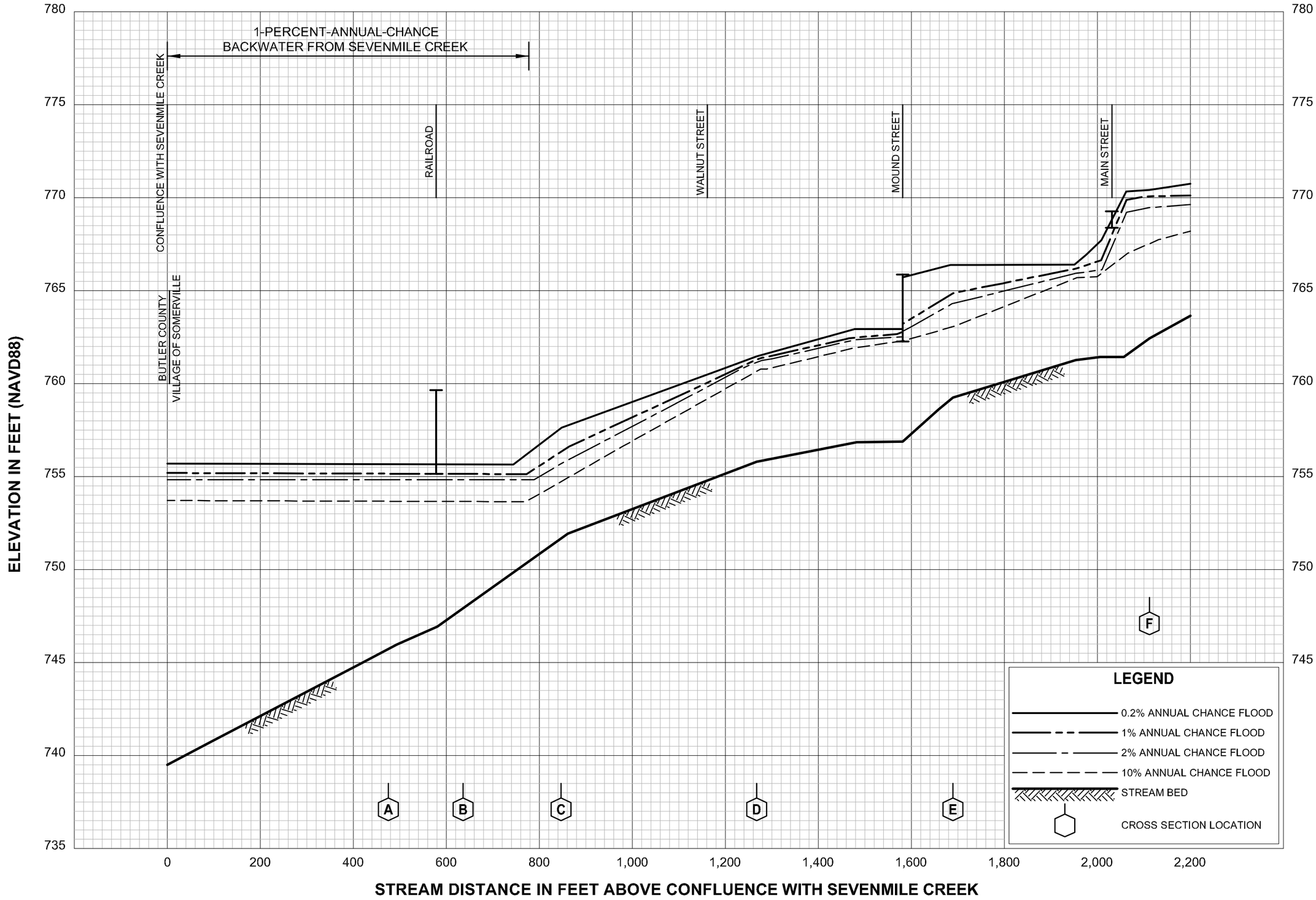

FLOOD PROFILES

TRIBUTARY NO. 1

FEDERAL EMERGENCY MANAGEMENT AGENCY

BUTLER COUNTY, OH

AND INCORPORATED AREAS

124P

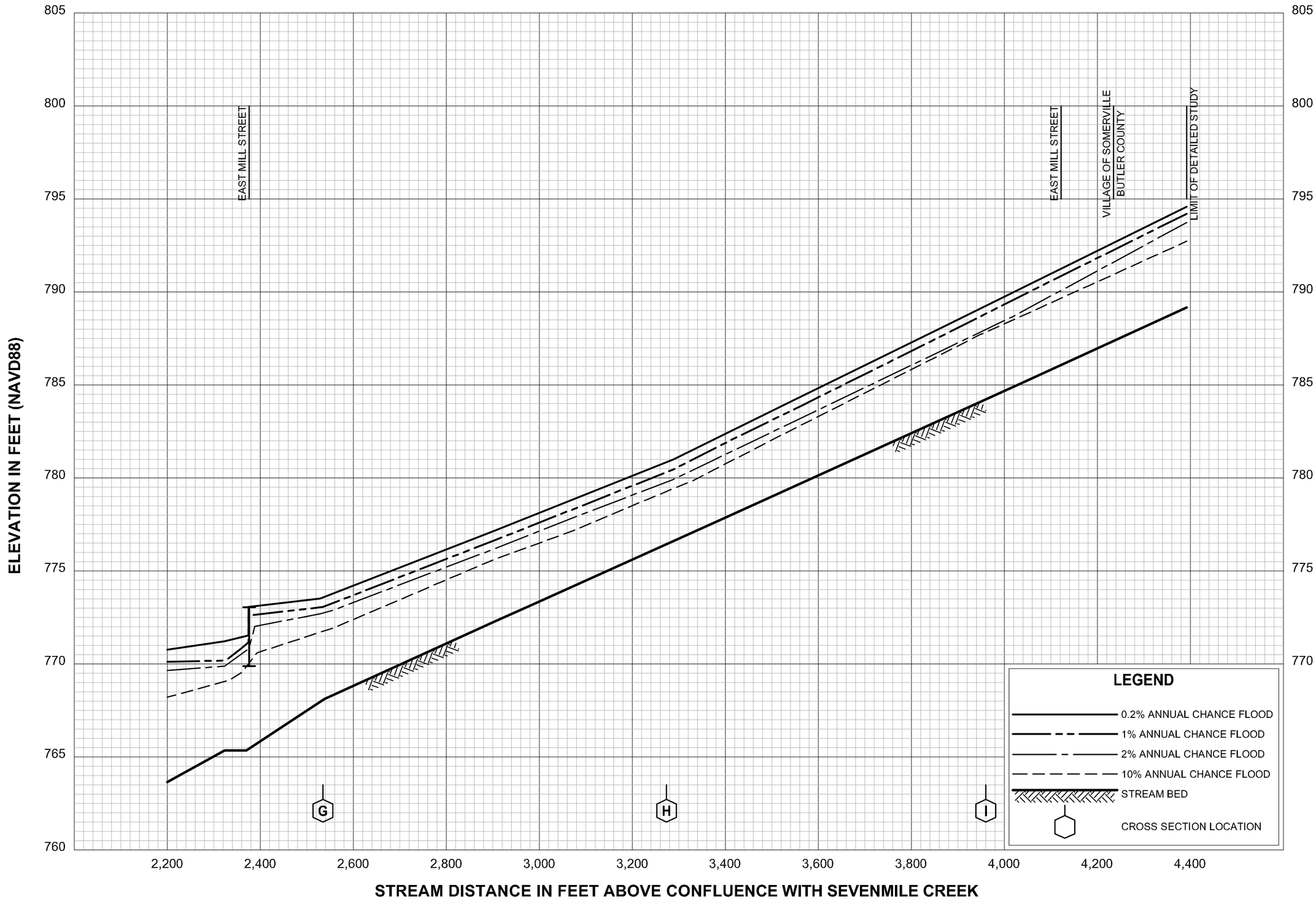

FLOOD PROFILES

TRIBUTARY NO. 1

FEDERAL EMERGENCY MANAGEMENT AGENCY

BUTLER COUNTY, OH

AND INCORPORATED AREAS

125P

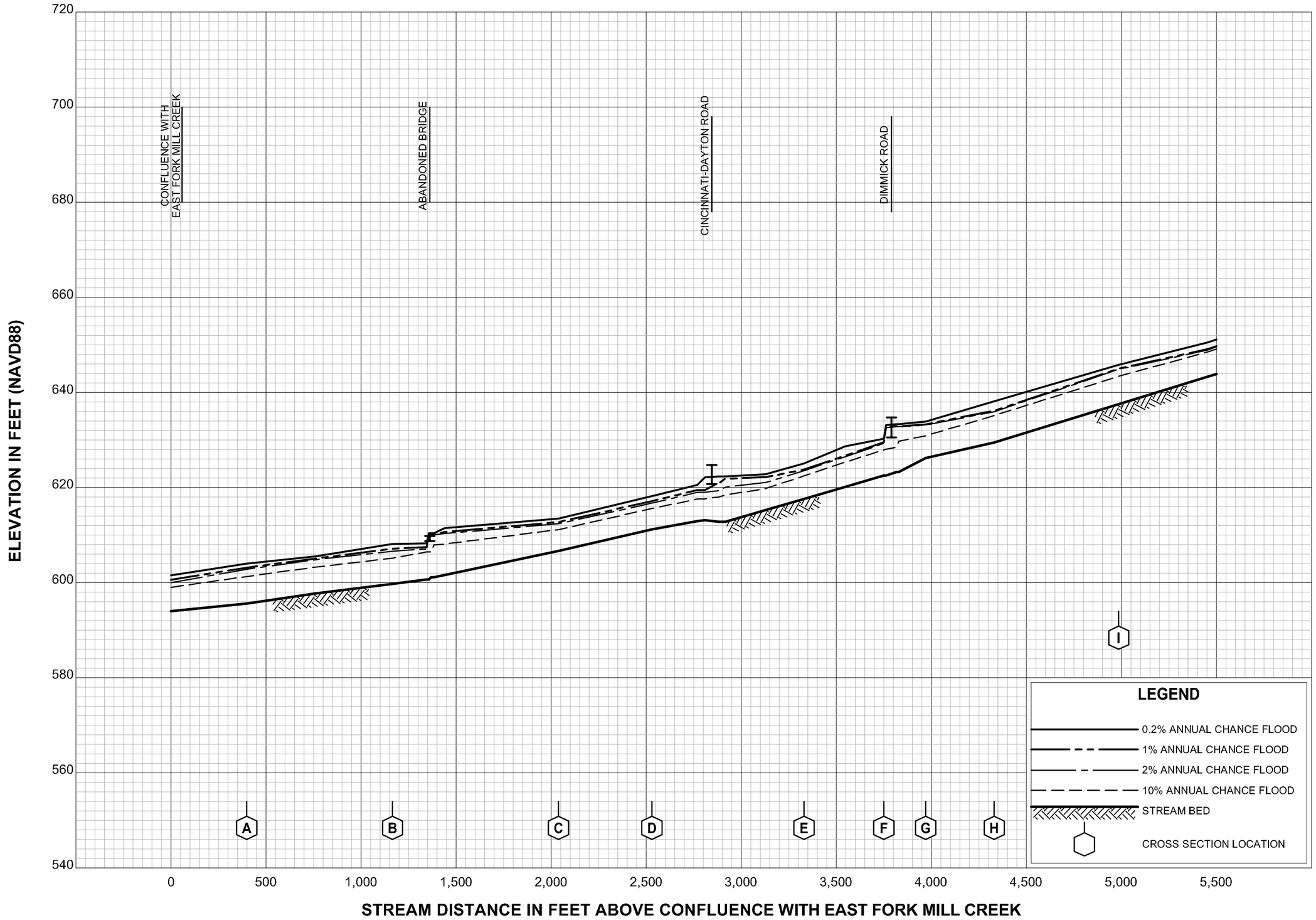

FLOOD PROFILES

TRIBUTARY TO EAST FORK MILL CREEK

FEDERAL EMERGENCY MANAGEMENT AGENCY

BUTLER COUNTY, OH

AND INCORPORATED AREAS

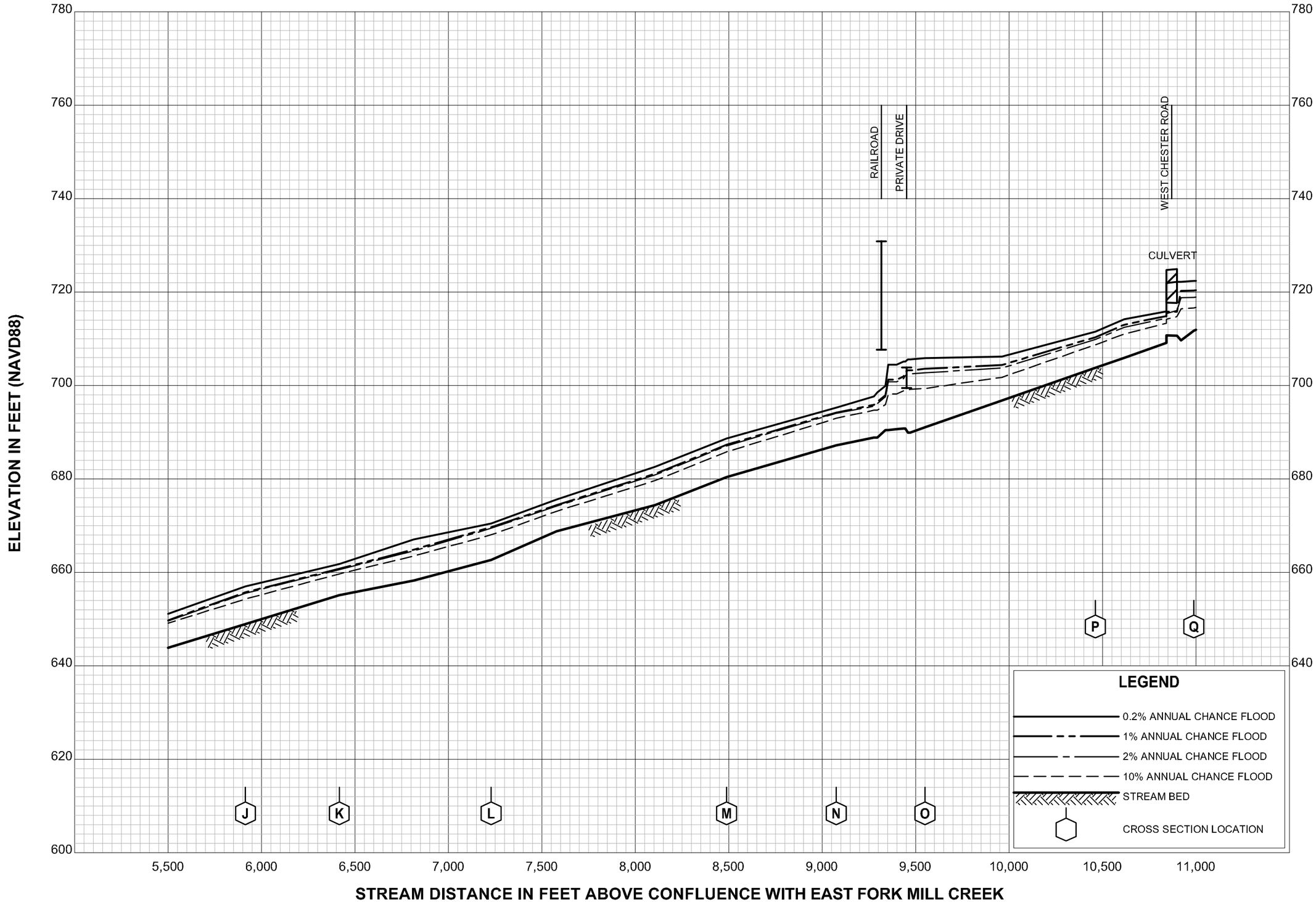

FLOOD PROFILES

TRIBUTARY TO EAST FORK MILL CREEK

FEDERAL EMERGENCY MANAGEMENT AGENCY

BUTLER COUNTY, OH

AND INCORPORATED AREAS

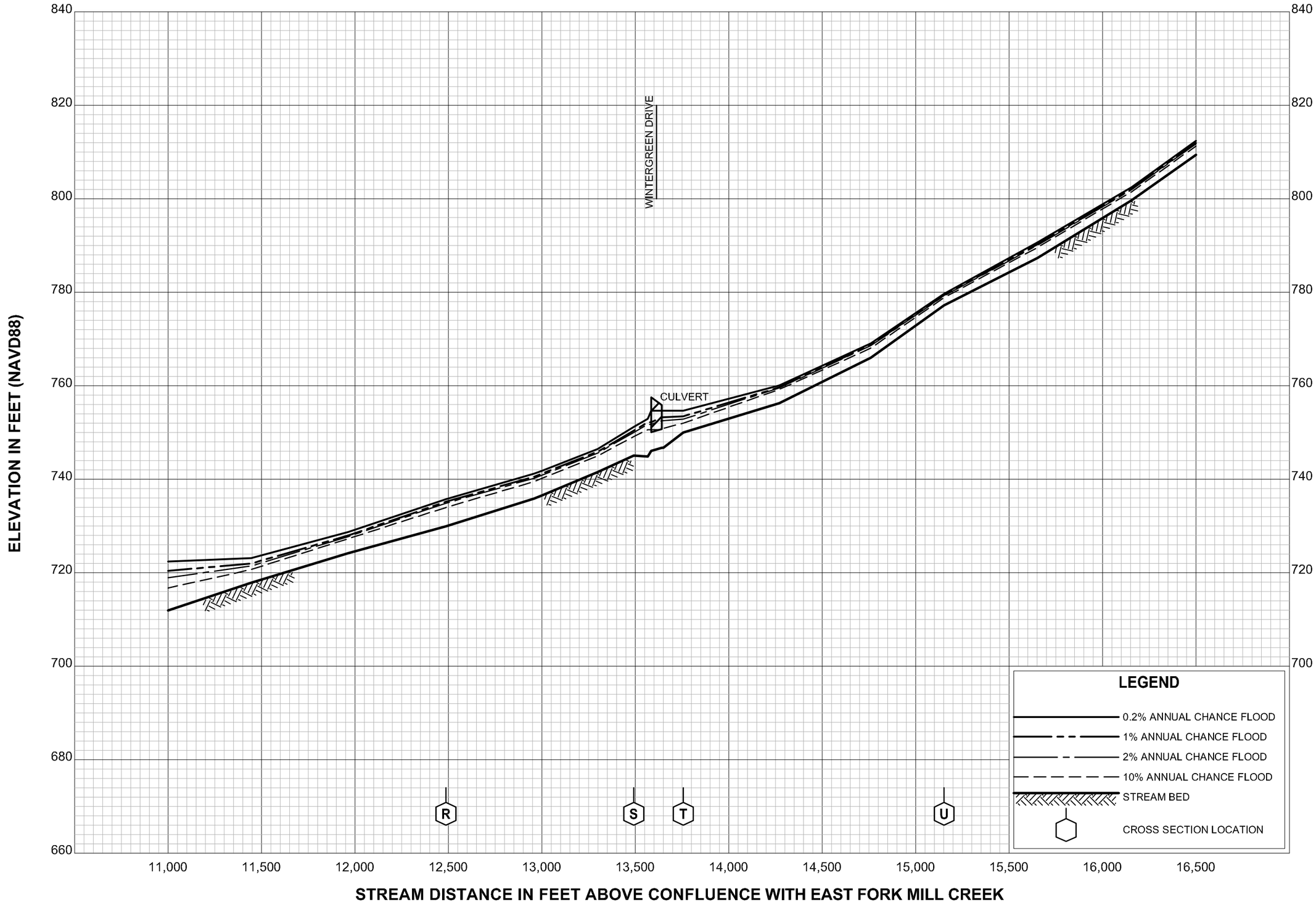

FLOOD PROFILES

TRIBUTARY TO EAST FORK MILL CREEK

FEDERAL EMERGENCY MANAGEMENT AGENCY

BUTLER COUNTY, OH

AND INCORPORATED AREAS

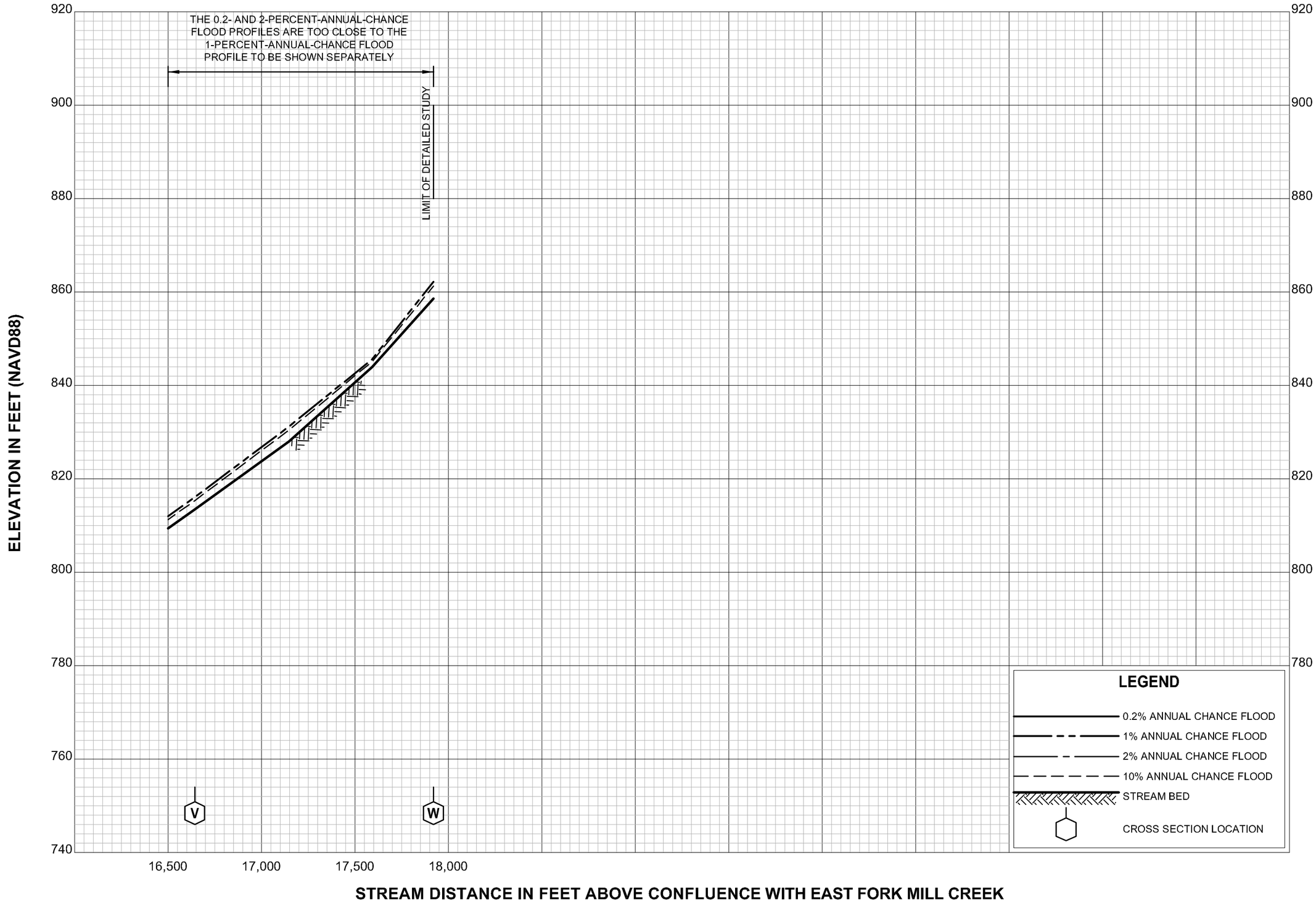

FLOOD PROFILES

TRIBUTARY TO EAST FORK MILL CREEK

FEDERAL EMERGENCY MANAGEMENT AGENCY

BUTLER COUNTY, OH

AND INCORPORATED AREAS

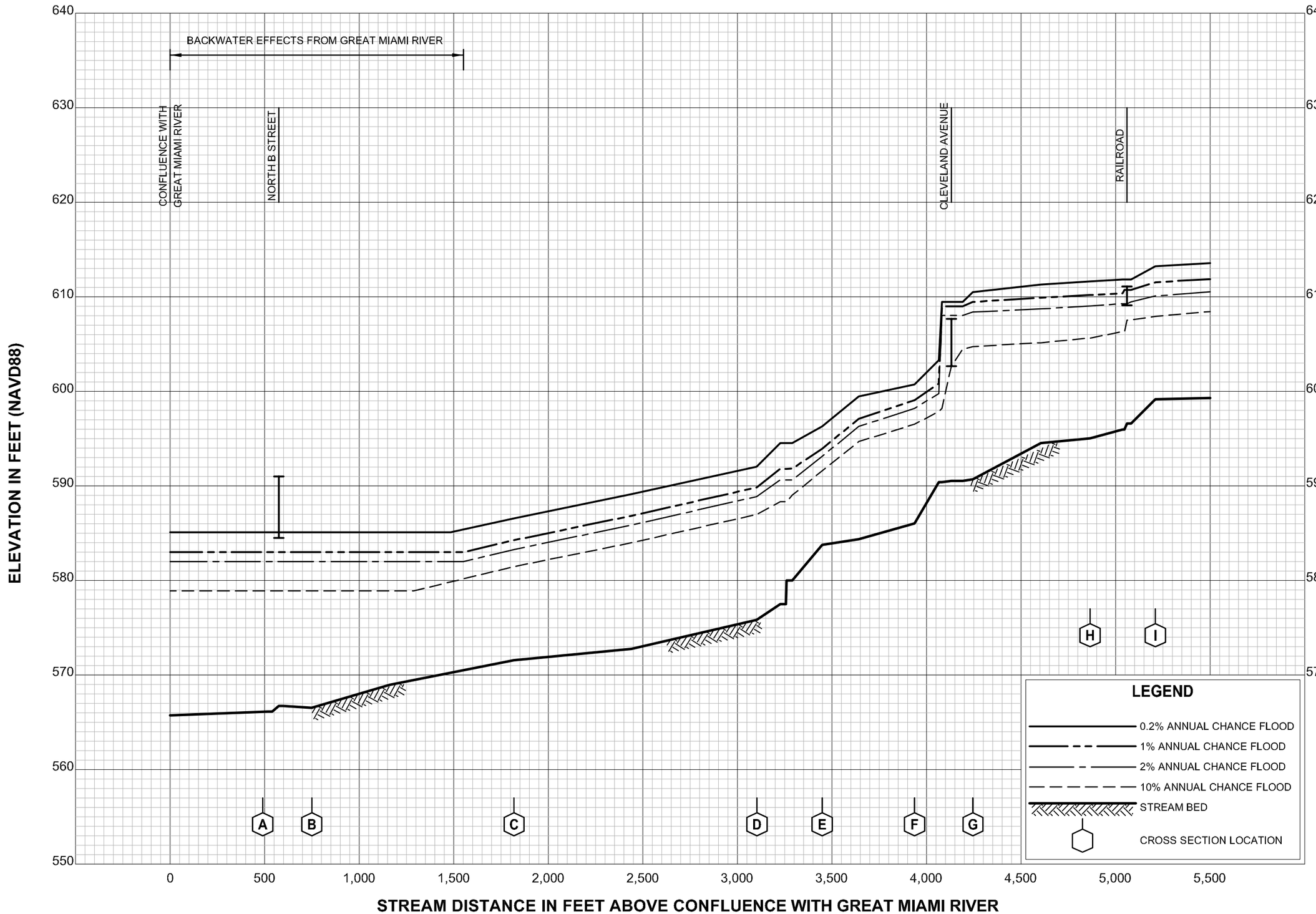

FLOOD PROFILES

TWO MILE CREEK

FEDERAL EMERGENCY MANAGEMENT AGENCY

BUTLER COUNTY, OH

AND INCORPORATED AREAS

130P

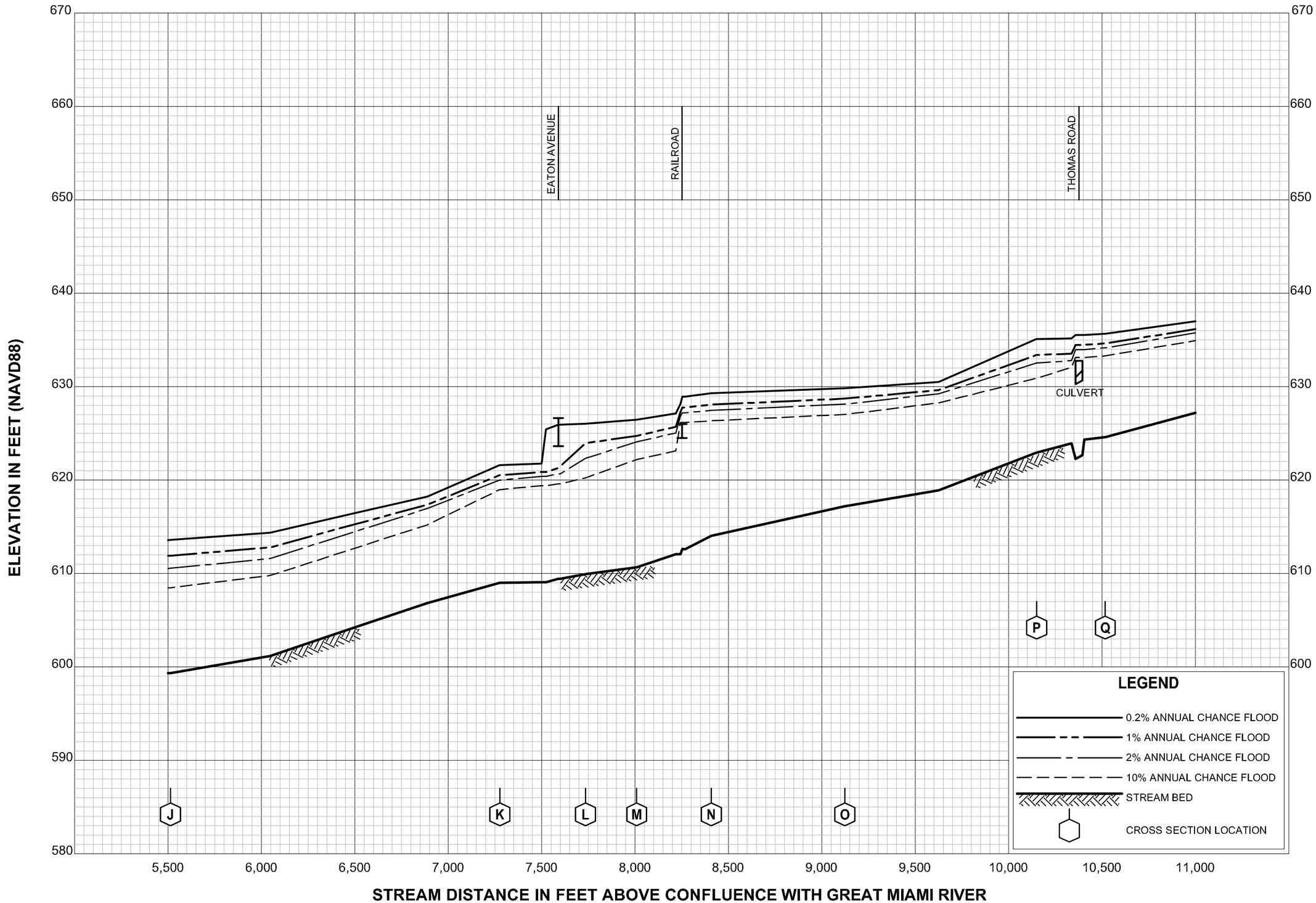

FLOOD PROFILES

TWO MILE CREEK

FEDERAL EMERGENCY MANAGEMENT AGENCY

BUTLER COUNTY, OH

AND INCORPORATED AREAS

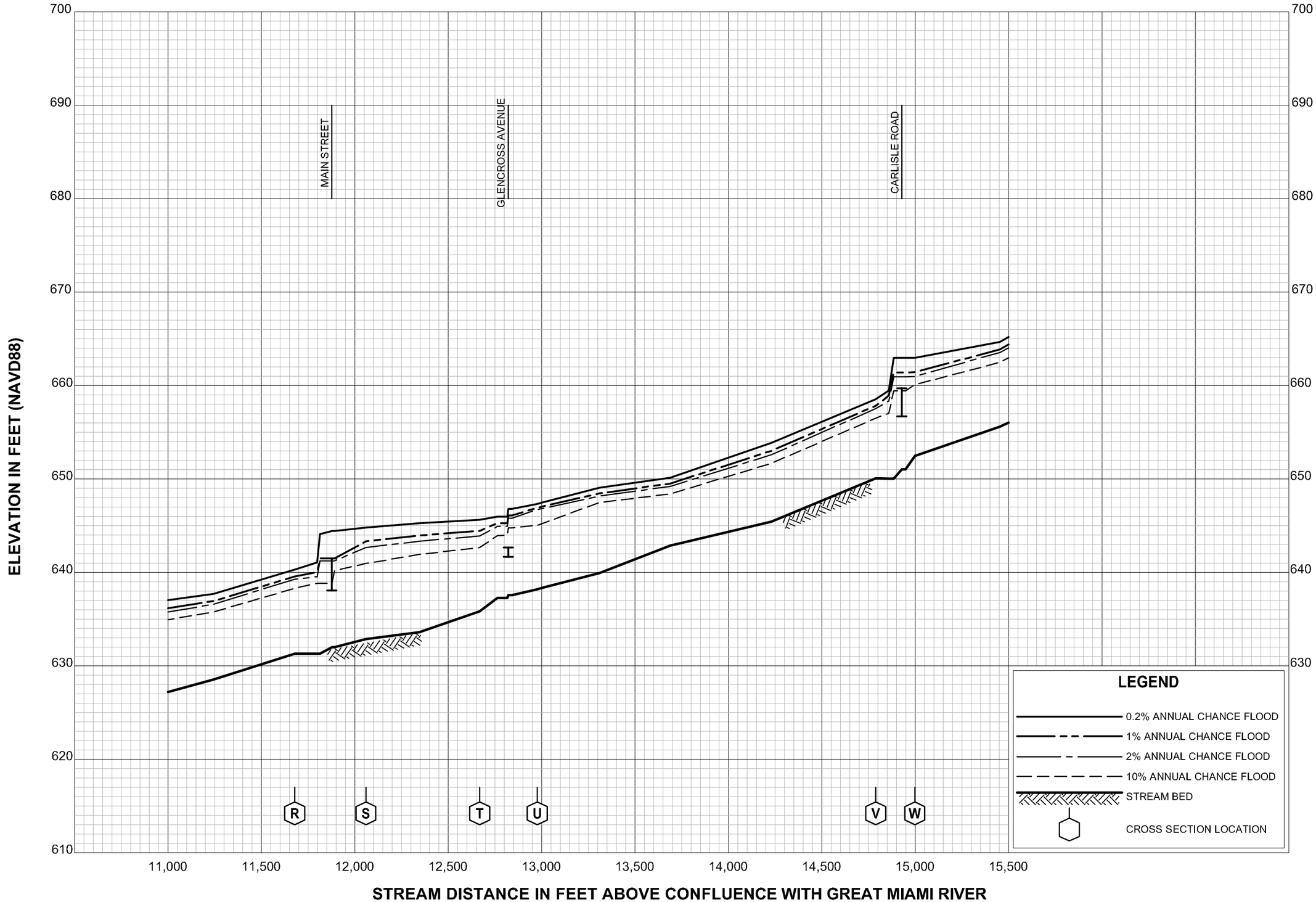

FLOOD PROFILES

TWO MILE CREEK

FEDERAL EMERGENCY MANAGEMENT AGENCY

BUTLER COUNTY, OH

AND INCORPORATED AREAS

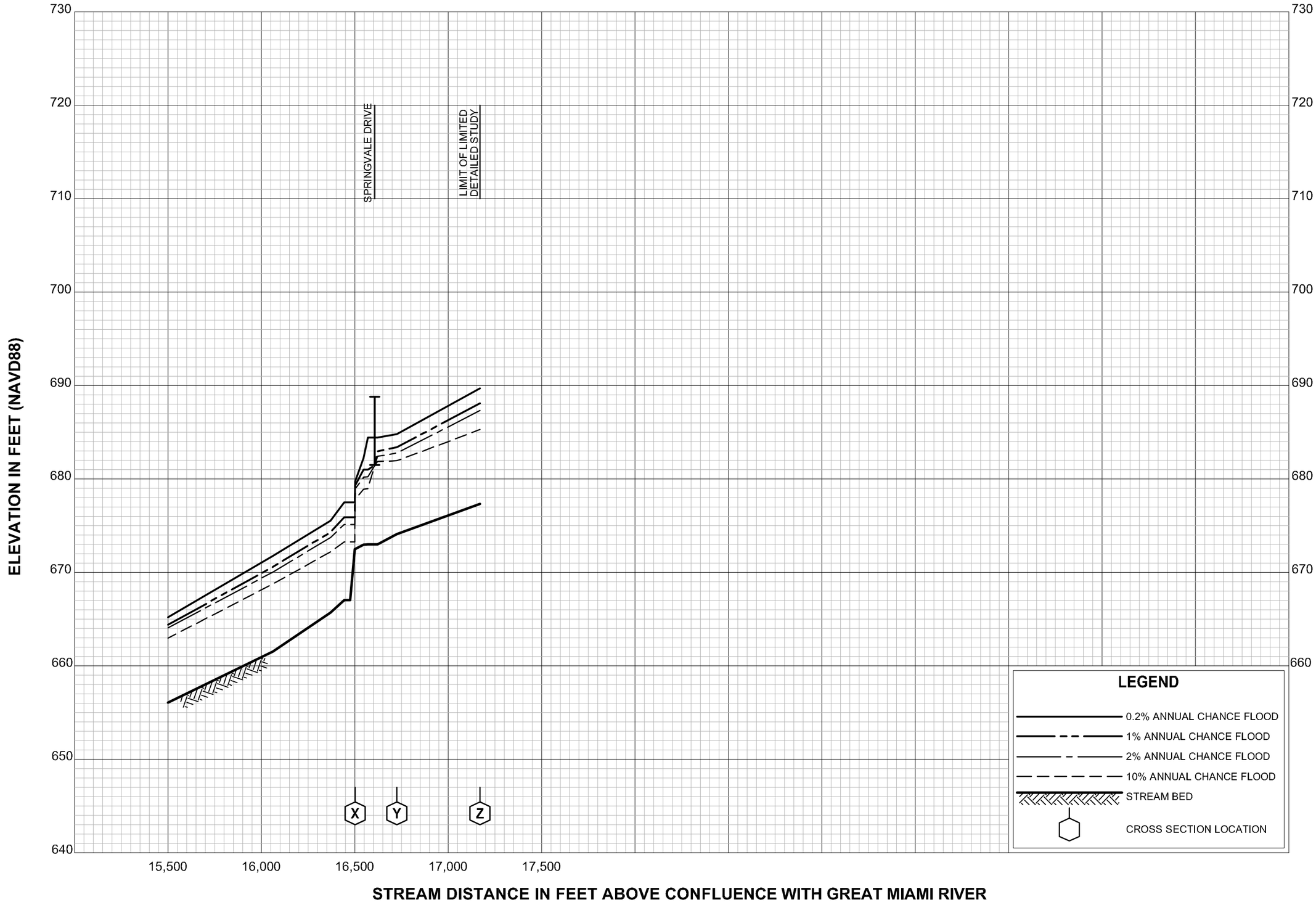

FLOOD PROFILES

TWO MILE CREEK

FEDERAL EMERGENCY MANAGEMENT AGENCY

BUTLER COUNTY, OH

AND INCORPORATED AREAS