FLOOD INSURANCE STUDY

FEDERAL EMERGENCY MANAGEMENT AGENCY

VOLUME 2 OF 2

LOGAN COUNTY, OHIO

AND INCORPORATED AREAS

COMMUNITY NAME	COMMUNITY NUMBER
BELLE CENTER, VILLAGE OF	390339
BELLEFONTAINE, CITY OF	390340
DEGRAFF, VILLAGE OF	390609
HUNTSVILLE, VILLAGE OF *	391099
LAKEVIEW, VILLAGE OF	390341
LOGAN COUNTY UNINCORPORATED AREAS	390772
QUINCY, VILLAGE OF	390854
RIDGEWAY, VILLAGE OF *	391100
RUSHSYLVANIA, VILLAGE OF *	395337
RUSSELLS POINT, VILLAGE OF	390342
VALLEY HI, VILLAGE OF	391008
WEST LIBERTY, VILLAGE OF	390343
WEST MANSFIELD, VILLAGE OF*	390344
ZANESFIELD, VILLAGE OF	390345

*No Special Flood Hazard Areas Identified

FEMA

PRELIMINARY
APRIL 30, 2014

EFFECTIVE:

TBD

FLOOD INSURANCE STUDY NUMBER
39091CV002A

Version Number 1.0.0.0

TABLE OF CONTENTS
Volume 1

		Page
SECTION 1.0 – INTRODUCTION		**1**
1.1	The National Flood Insurance Program	1
1.2	Purpose of this Flood Insurance Study Report	2
1.3	Jurisdictions Included in the Flood Insurance Study Project	2
1.4	Considerations for using this Flood Insurance Study Report	5
SECTION 2.0 – FLOODPLAIN MANAGEMENT APPLICATIONS		**16**
2.1	Floodplain Boundaries	16
2.2	Floodways	17
2.3	Base Flood Elevations	29
2.4	Non-Encroachment Zones	29
2.5	Coastal Flood Hazard Areas	29
2.5.1	Water Elevations and the Effects of Waves	29
2.5.2	Floodplain Boundaries and BFEs for Coastal Areas	29
2.5.3	Coastal High Hazard Areas	30
2.5.4	Limit of Moderate Wave Action	30
SECTION 3.0 – INSURANCE APPLICATIONS		**30**
3.1	National Flood Insurance Program Insurance Zones	30
3.2	Coastal Barrier Resources System	31
SECTION 4.0 – AREA STUDIED		**31**
4.1	Basin Description	31
4.2	Principal Flood Problems	31
4.3	Non-Levee Flood Protection Measures	32
4.4	Levees	33
SECTION 5.0 – ENGINEERING METHODS		**35**
5.1	Hydrologic Analyses	35
5.2	Hydraulic Analyses	51
5.3	Coastal Analyses	67
5.3.1	Total Stillwater Elevations	67
5.3.2	Waves	67
5.3.3	Coastal Erosion	67
5.3.4	Wave Hazard Analyses	67
5.4	Alluvial Fan Analyses	68
SECTION 6.0 – MAPPING METHODS		**69**
6.1	Vertical and Horizontal Control	69
6.2	Base Map	70
6.3	Floodplain and Floodway Delineation	71
6.4	Coastal Flood Hazard Mapping	94
6.5	FIRM Revisions	94

6.5.1 Letters of Map Amendment 94
6.5.2 Letters of Map Revision Based on Fill 94
6.5.4 Letters of Map Revision 95
6.5.3 Physical Map Revisions 95
6.5.4 Contracted Restudies 96
6.5.5 Community Map History 96

SECTION 7.0 – CONTRACTED STUDIES AND COMMUNITY COORDINATION 97
7.1 Contracted Studies 97
7.2 Community Meetings 98

SECTION 8.0 – ADDITIONAL INFORMATION 100

SECTION 9.0 – BIBLIOGRAPHY AND REFERENCES 101

Figures

Page

Figure 1: FIRM Panel Index 8
Figure 2: FIRM Notes to Users 9
Figure 3: Map Legend for FIRM 12
Figure 4: Floodway Schematic 17
Figure 5: Wave Runup Transect Schematic 29
Figure 6: Coastal Transect Schematic 30
Figure 7: Frequency Discharge-Drainage Area Curves 50
Figure 8: 1% Annual Chance Total Stillwater Elevations for Coastal Areas 67
Figure 9: Transect Location Map 68

Tables

Page

Table 1: Listing of NFIP Jurisdictions 2
Table 2: Flooding Sources Included in this FIS Report 19
Table 3: Flood Zone Designations by Community 30
Table 4: Coastal Barrier Resources System Information 31
Table 5: Basin Characteristics 31
Table 6: Principal Flood Problems 32
Table 7: Historic Flooding Elevations 32
Table 8: Non-Levee Flood Protection Measures 32
Table 9: Levees 34
Table 10: Summary of Discharges 36
Table 11: Summary of Non-Coastal Stillwater Elevations 50
Table 12: Stream Gage Information used to Determine Discharges 51
Table 13: Summary of Hydrologic and Hydraulic Analyses 52
Table 14: Roughness Coefficients 67
Table 15: Summary of Coastal Analyses 67

Table 16: Tide Gage Analysis Specifics 67
Table 17: Coastal Transect Parameters 67
Table 18: Summary of Alluvial Fan Analyses 68
Table 19: Results of Alluvial Fan Analyses 68
Table 20: Countywide Vertical Datum Conversion 69
Table 21: Stream-by-Stream Vertical Datum Conversion 70
Table 22: Base Map Sources 70
Table 23: Summary of Topographic Elevation Data used in Mapping 72
Table 24: Floodway Data 73
Table 25: Flood Hazard and Non-Encroachment Data for Selected Streams 94
Table 26: Summary of Coastal Transect Mapping Considerations 94
Table 27: Incorporated Letters of Map Change 95
Table 28: Community Map History 97
Table 29: Summary of Contracted Studies Included in this FIS Report 97
Table 30: Community Meetings 99
Table 31: Map Repositories 100
Table 32: Additional Information 100
Table 33: Bibliography and References 102

Volume 2

Exhibits

Flood Profiles	Panel
Black Lake Outlet	01 P
Blue Jacket Creek	02-11 P
Bokengehalas Creek	12-18 P
Flat Branch	19-21 P
Graves Creek	22 P
Great Miami River	23-27 P
Lee Creek	28-29 P
Macochee Creek	30-33 P
Mad River	34-40 P
McKees Creek	41-45 P
Mud Run	46 P
Peter Ditch	47 P
Possum Run	48-49 P
Stony Creek	50-52 P
Sugar Creek	53 P
Tributary A	54 P
Tributary B	55 P
Tributary C	56 P
Tributary D	57 P
Tributary E	58 P
Tributary F	59 P
Tributary G	60 P
Tributary H	61 P
Tributary I	62 P
Tributary J	63 P
Tributary K	64 P

Tributary L	65 P
Tributary M	66-67 P
Tributary N	68 P
Tributary P	69 P
Wissahicken Creek	70 P

Published Separately

Flood Insurance Rate Map (FIRM)



FLOOD PROFILES

BLACK LAKE OUTLET

FEDERAL EMERGENCY MANAGEMENT AGENCY

LOGAN COUNTY, OH

AND INCORPORATED AREAS

01P

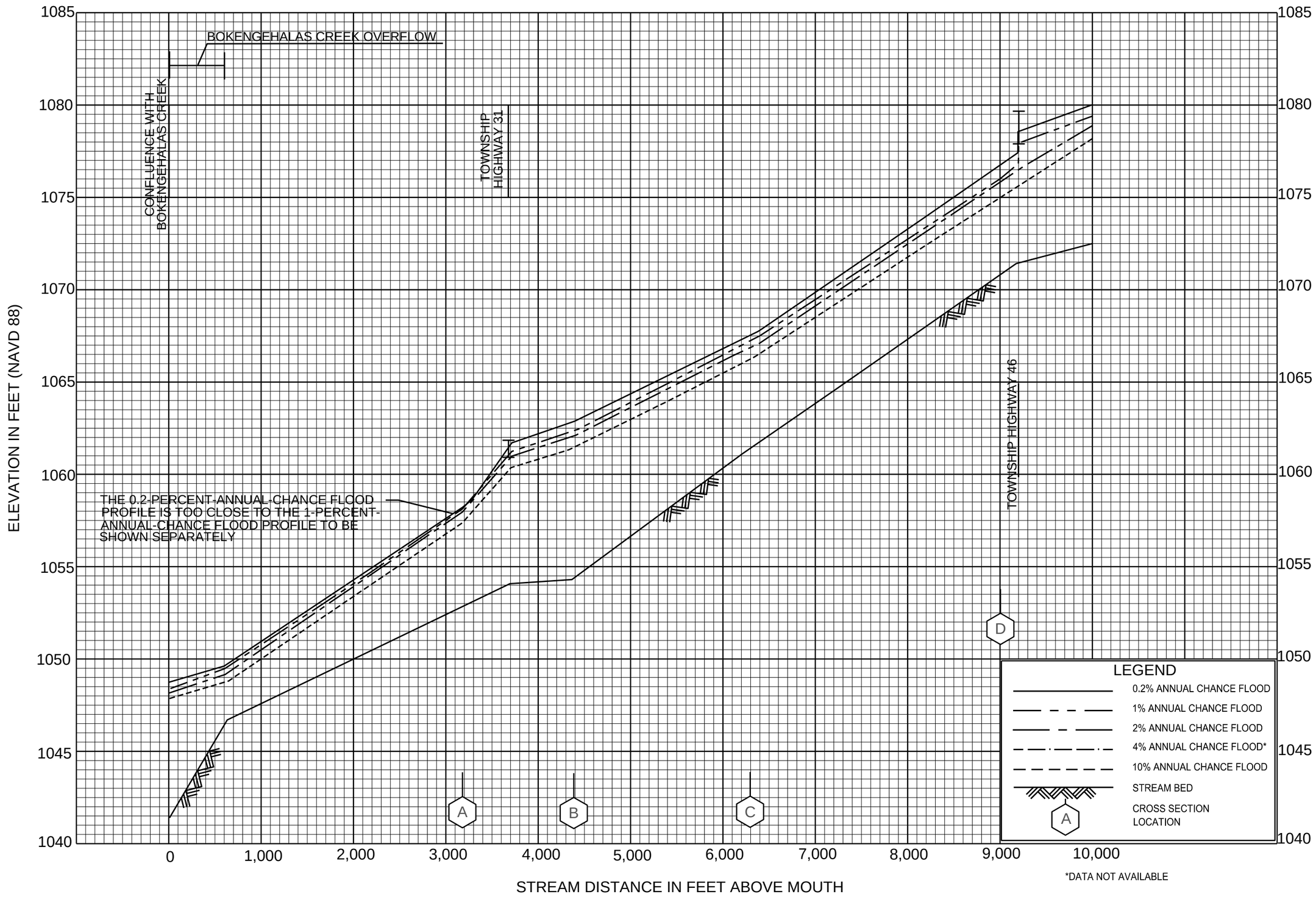

FLOOD PROFILES

BLUE JACKET CREEK

FEDERAL EMERGENCY MANAGEMENT AGENCY

LOGAN COUNTY, OH

AND INCORPORATED AREAS

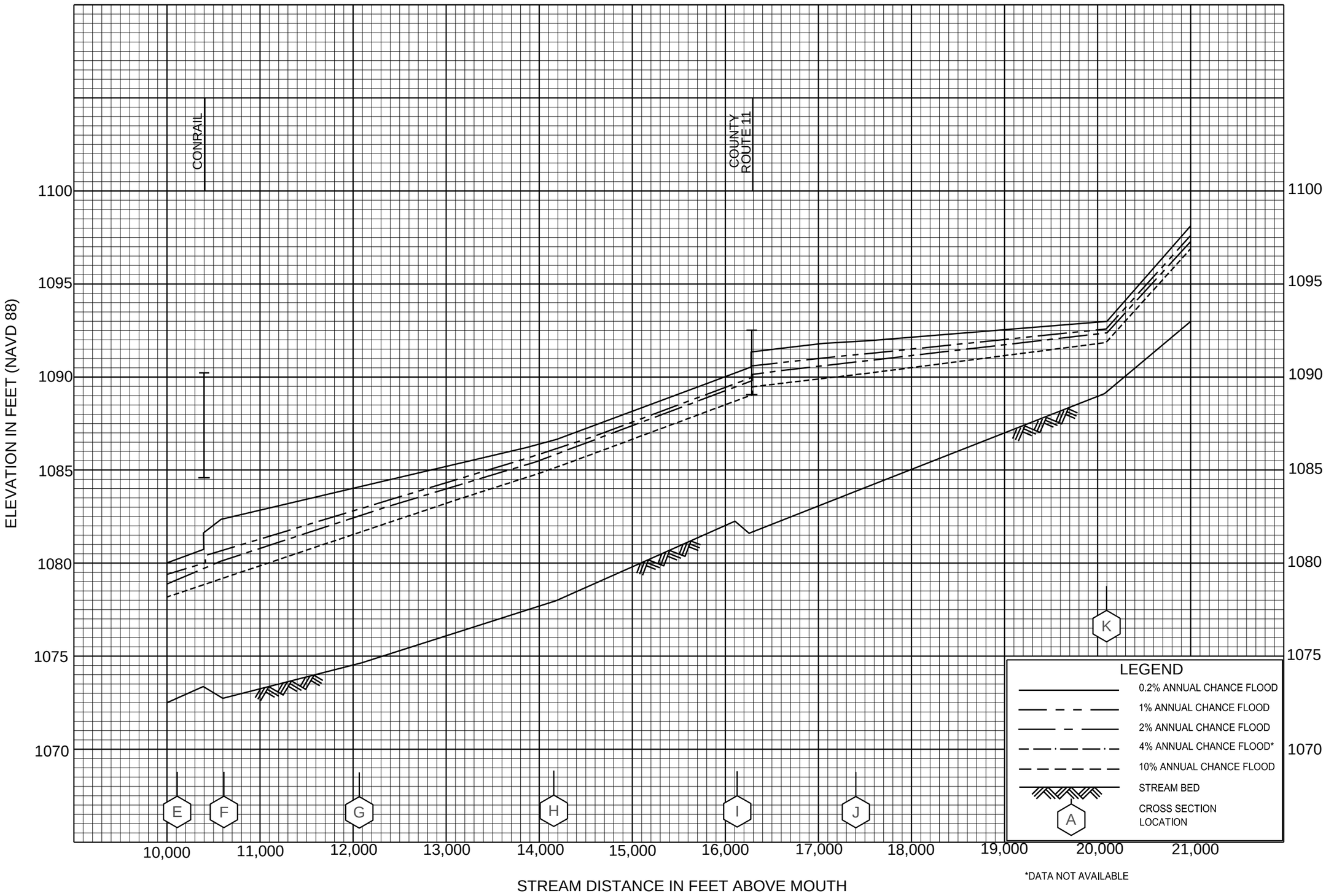

FLOOD PROFILES

BLUE JACKET CREEK

FEDERAL EMERGENCY MANAGEMENT AGENCY

LOGAN COUNTY, OH

AND INCORPORATED AREAS

03P

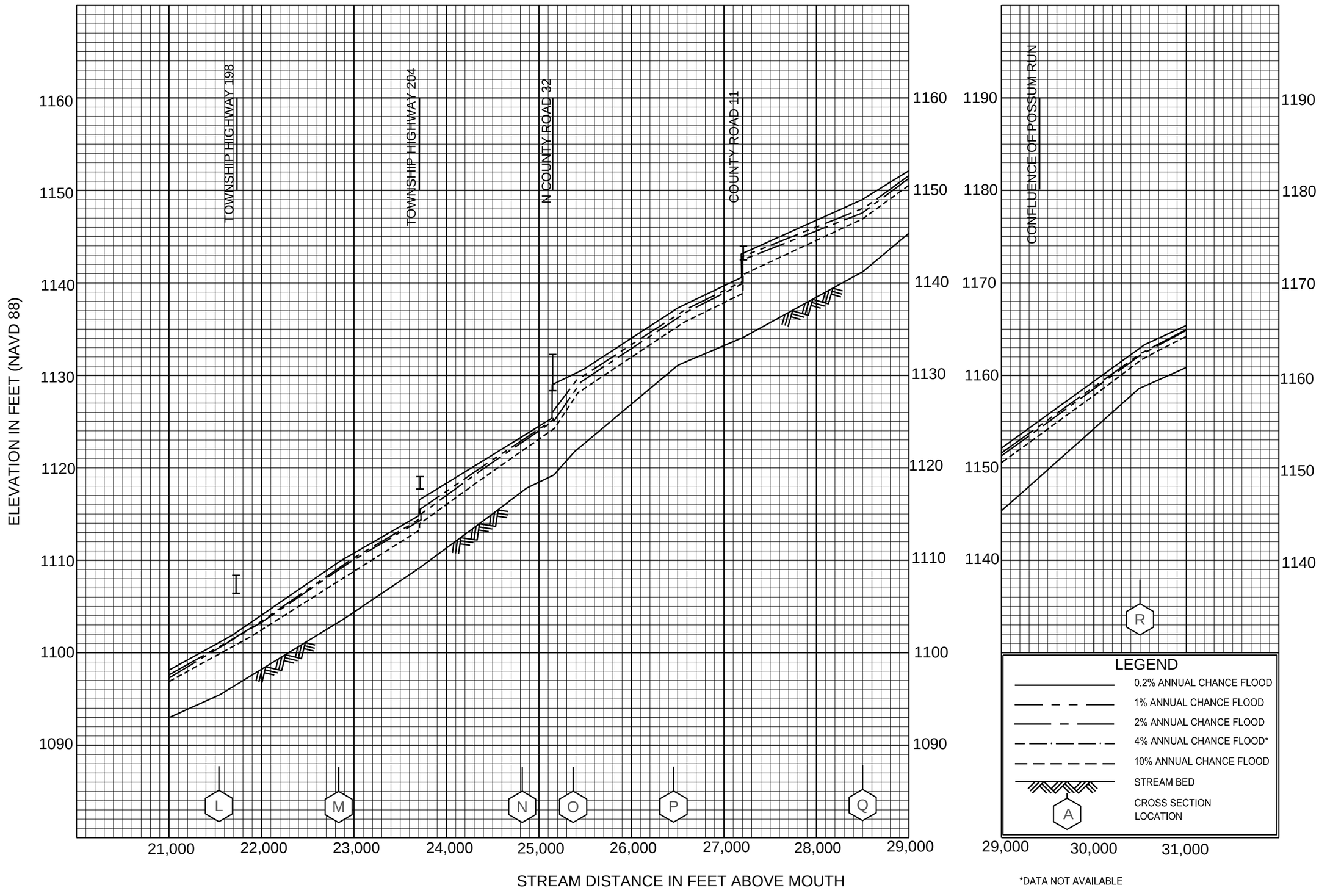

FLOOD PROFILES

BLUE JACKET CREEK

FEDERAL EMERGENCY MANAGEMENT AGENCY

LOGAN COUNTY, OH

AND INCORPORATED AREAS

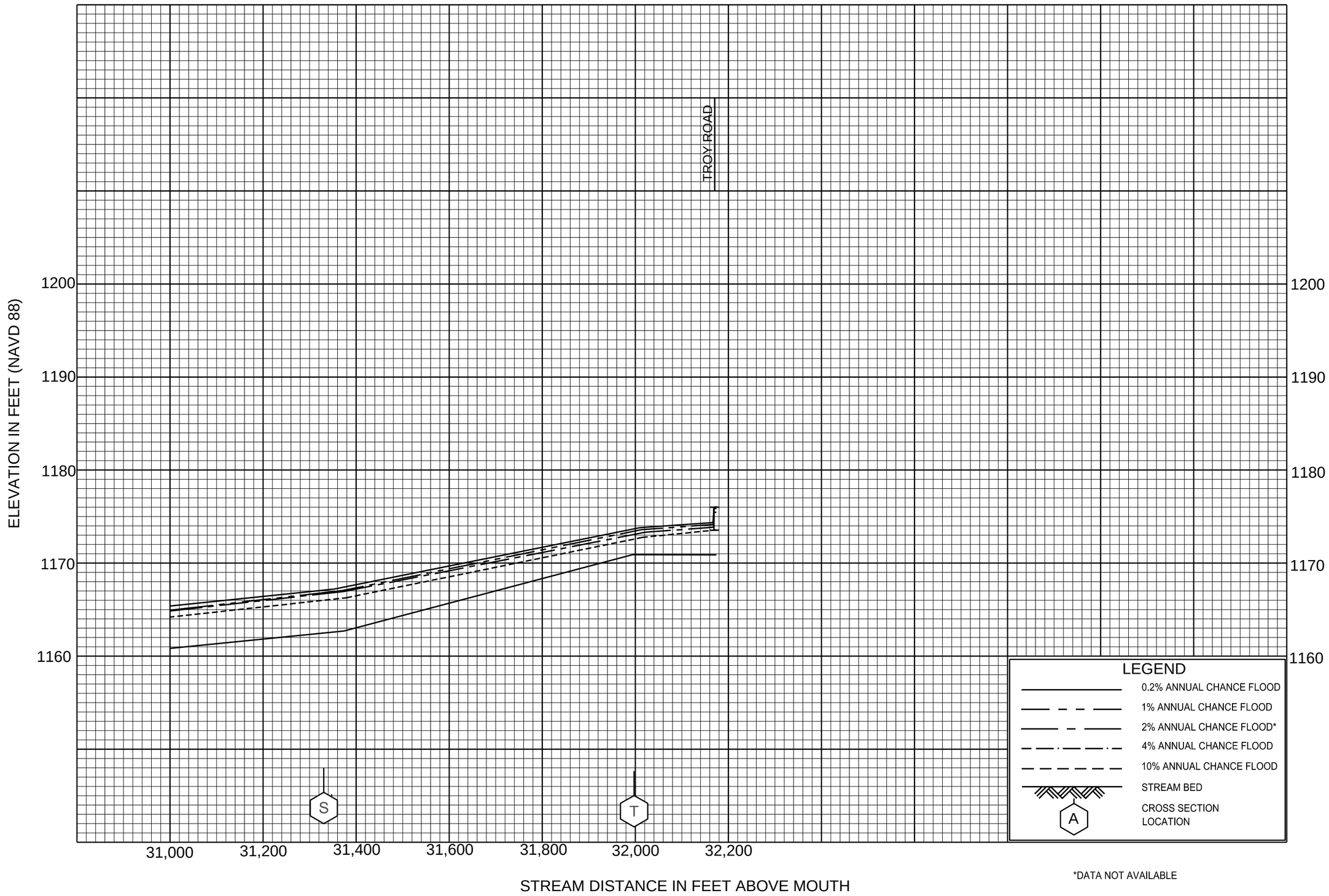

FLOOD PROFILES

BLUE JACKET CREEK

FEDERAL EMERGENCY MANAGEMENT AGENCY

LOGAN COUNTY, OH

AND INCORPORATED AREAS

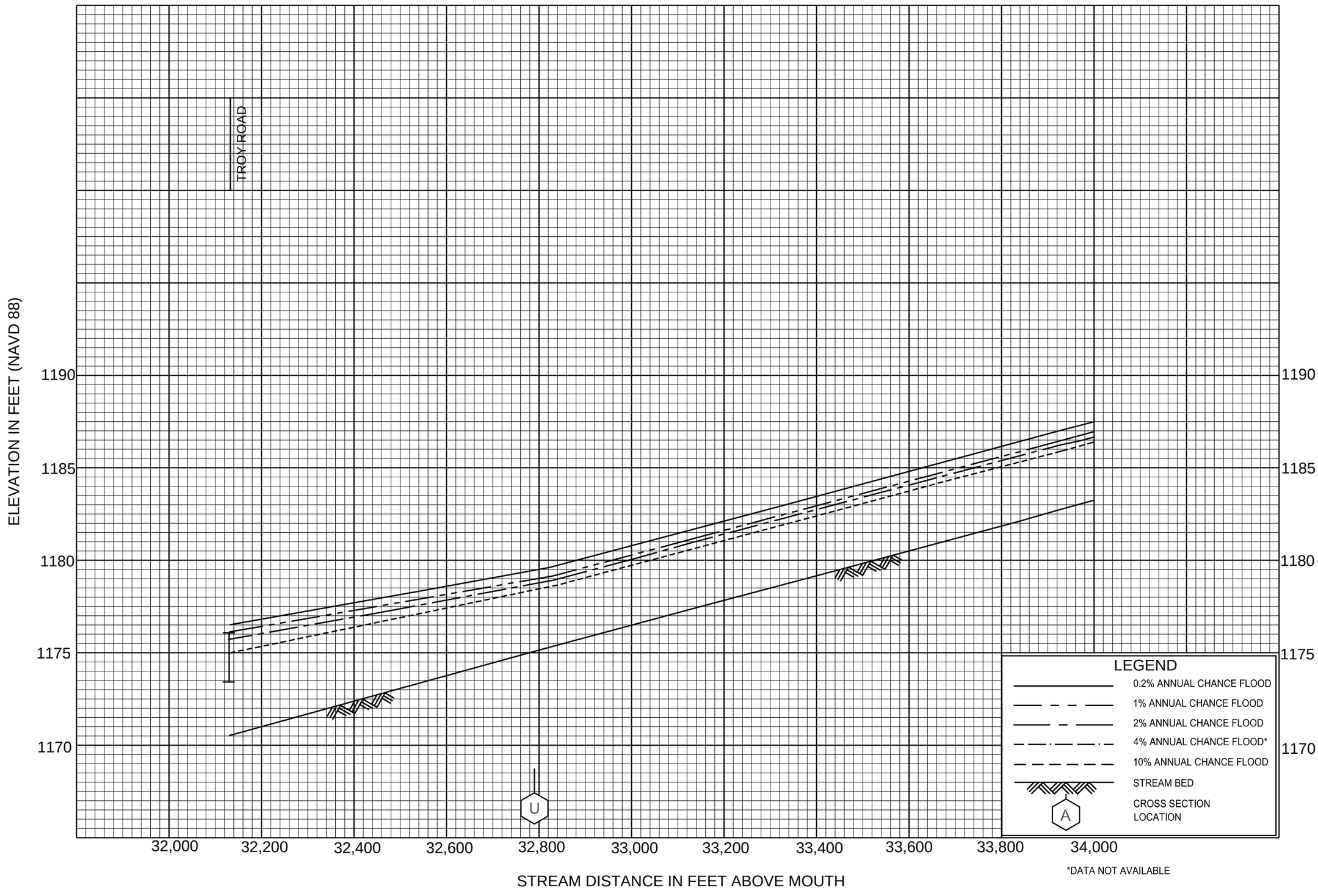

FLOOD PROFILES

BLUE JACKET CREEK

FEDERAL EMERGENCY MANAGEMENT AGENCY

LOGAN COUNTY, OH

AND INCORPORATED AREAS

06P

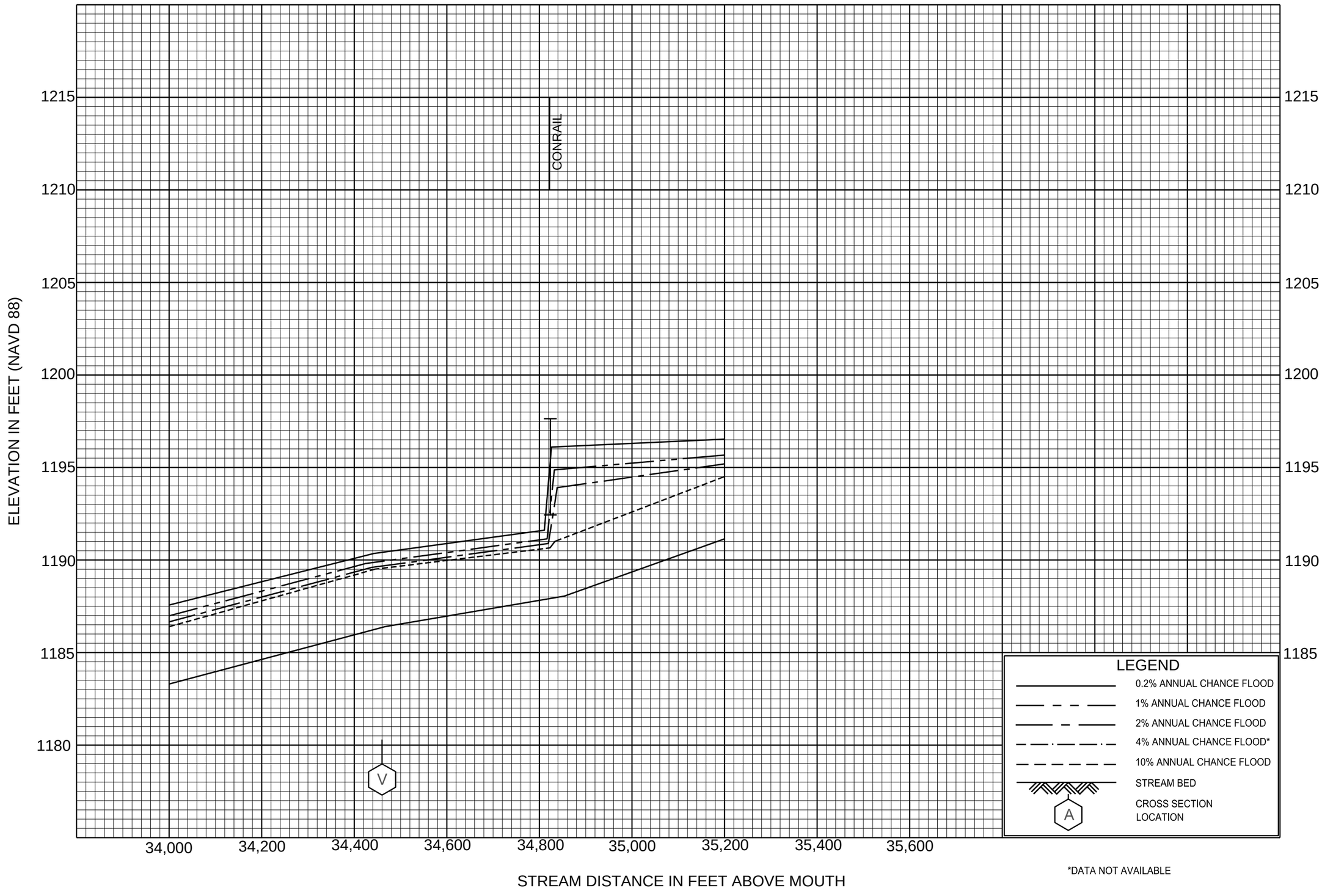

FLOOD PROFILES

BLUE JACKET CREEK

FEDERAL EMERGENCY MANAGEMENT AGENCY

LOGAN COUNTY, OH

AND INCORPORATED AREAS

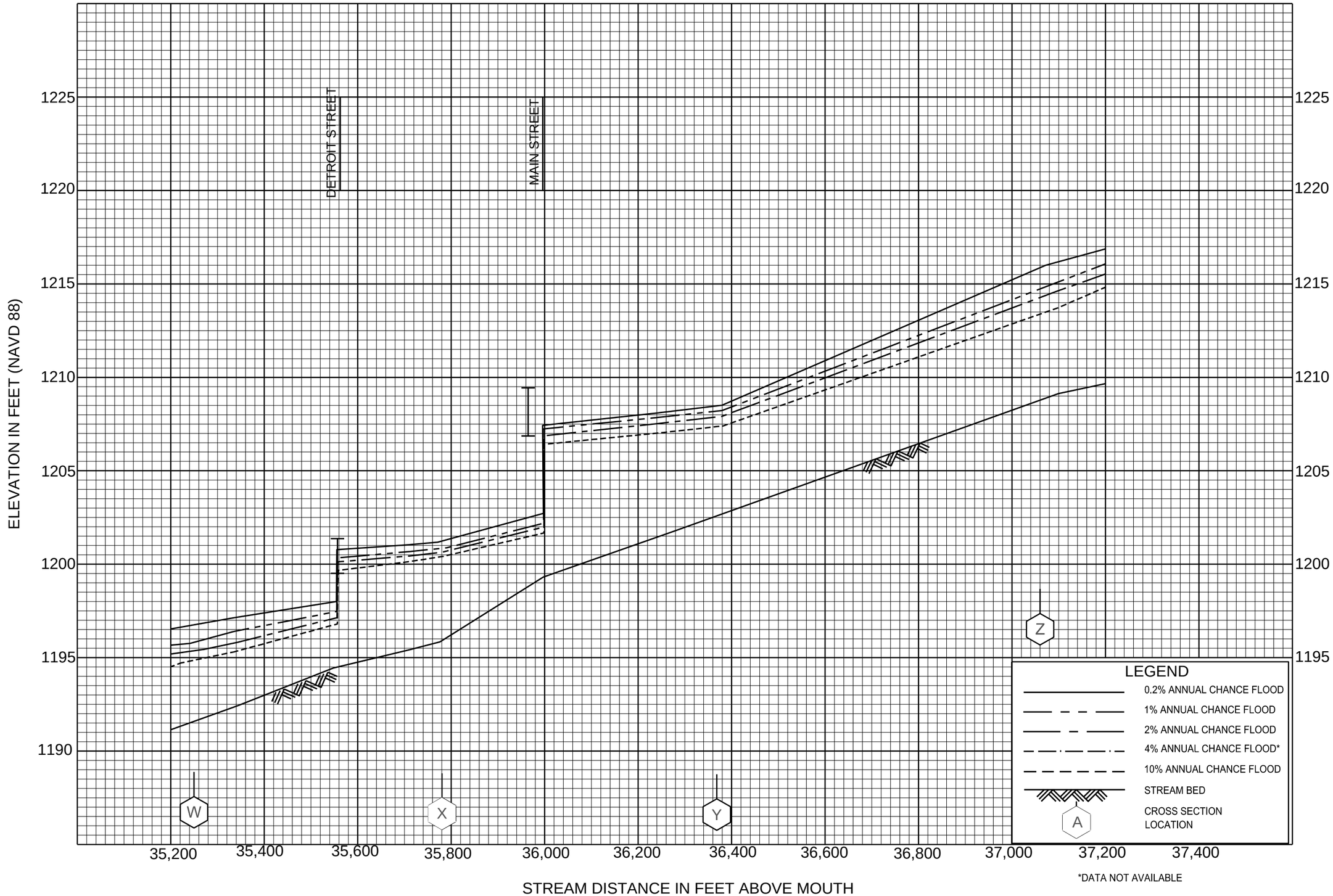

FLOOD PROFILES

BLUE JACKET CREEK

FEDERAL EMERGENCY MANAGEMENT AGENCY

LOGAN COUNTY, OH

AND INCORPORATED AREAS

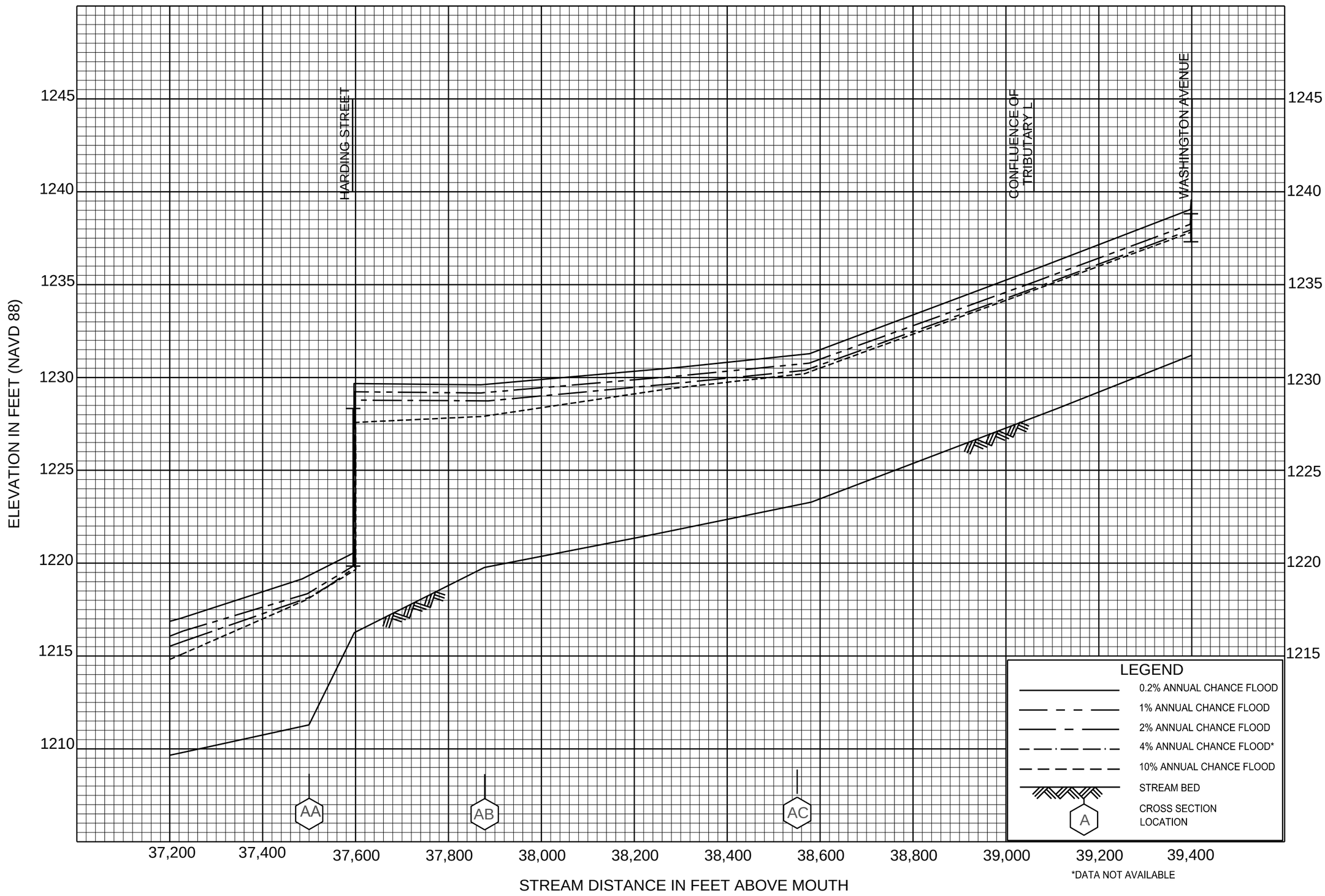

FLOOD PROFILES

BLUE JACKET CREEK

FEDERAL EMERGENCY MANAGEMENT AGENCY

LOGAN COUNTY, OH

AND INCORPORATED AREAS

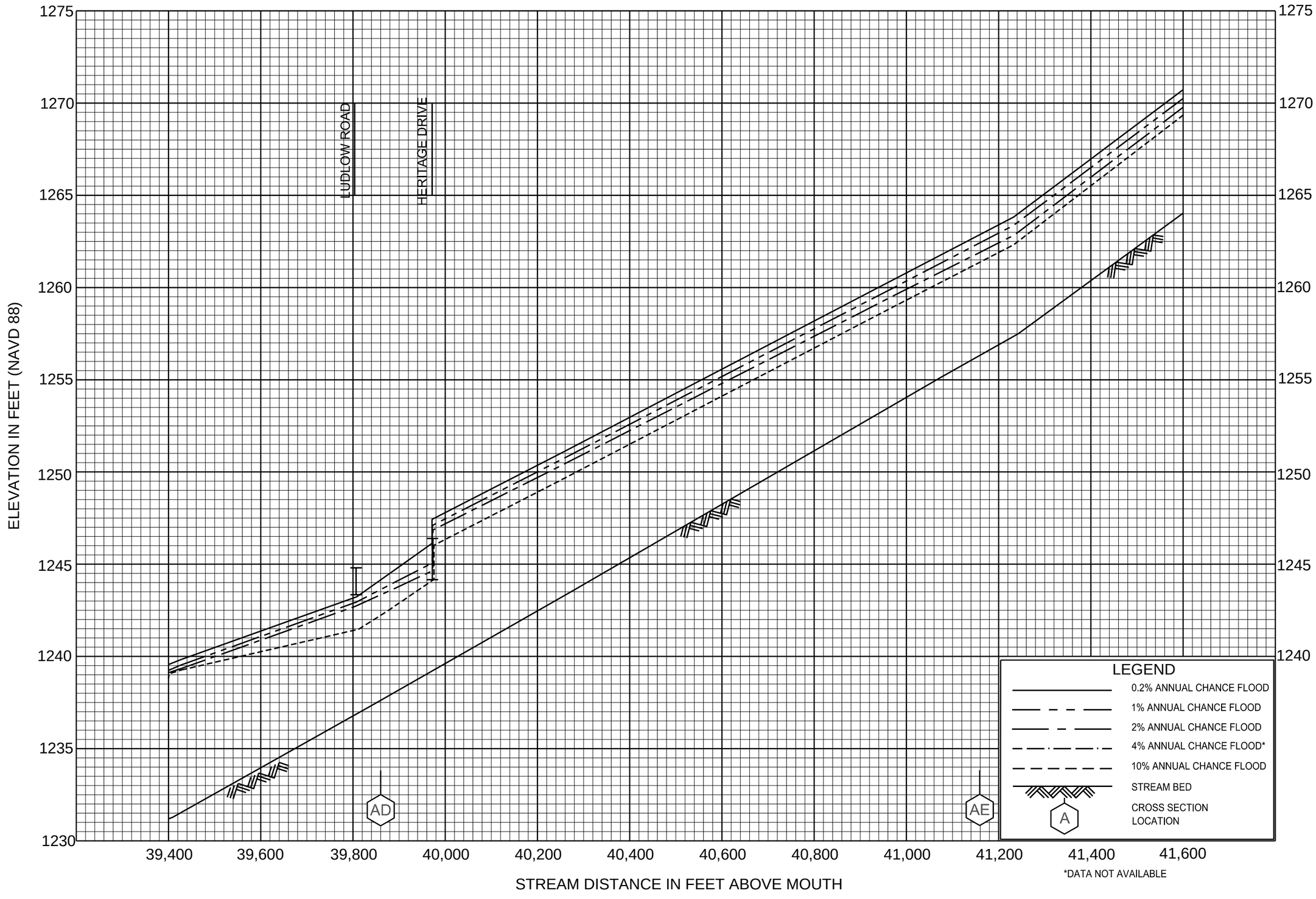

FLOOD PROFILES

BLUE JACKET CREEK

FEDERAL EMERGENCY MANAGEMENT AGENCY

LOGAN COUNTY, OH

AND INCORPORATED AREAS



FLOOD PROFILES

BLUE JACKET CREEK

FEDERAL EMERGENCY MANAGEMENT AGENCY

LOGAN COUNTY, OH

AND INCORPORATED AREAS

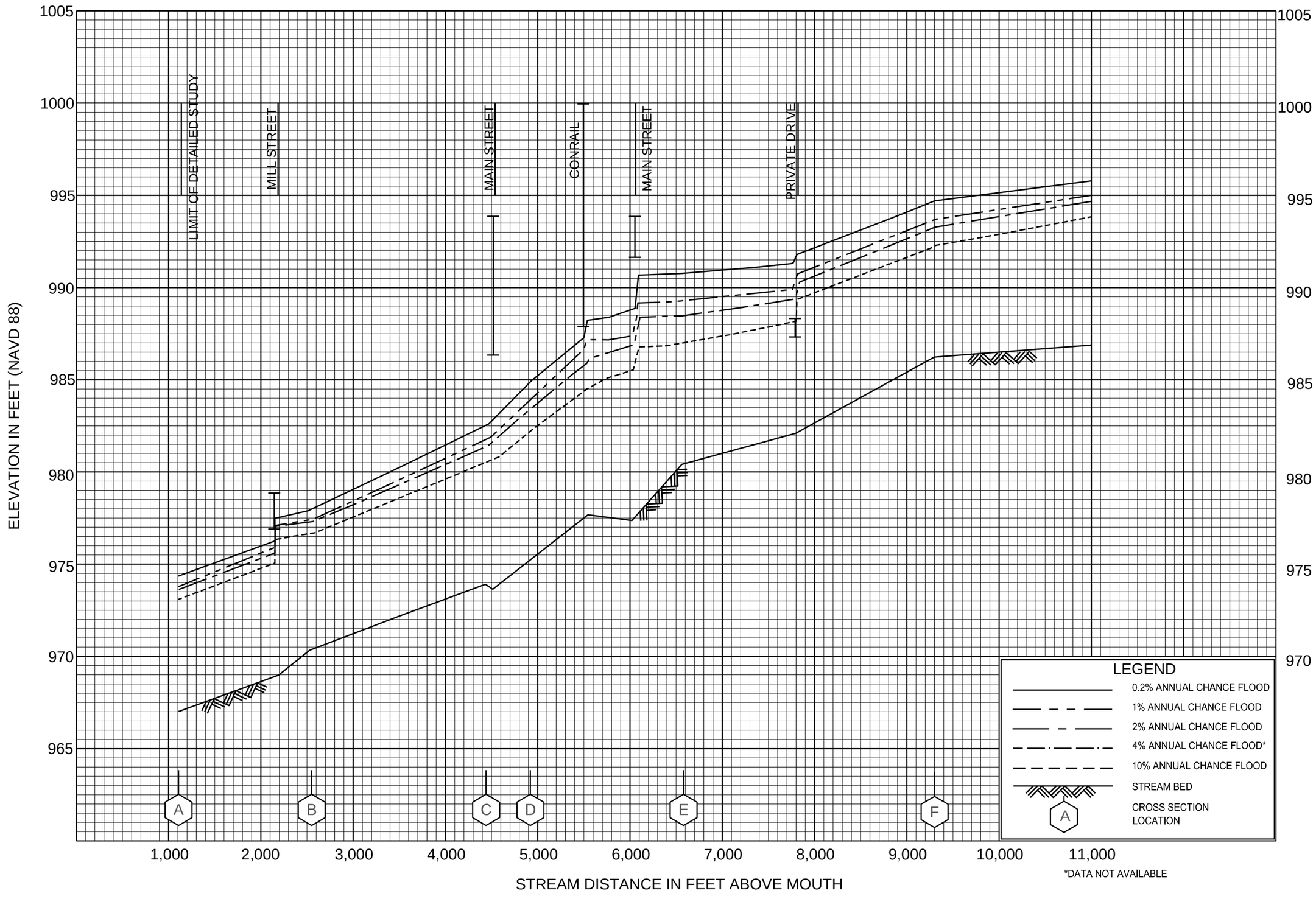

FLOOD PROFILES

BOKENGEHALAS CREEK

FEDERAL EMERGENCY MANAGEMENT AGENCY

LOGAN COUNTY, OH

AND INCORPORATED AREAS

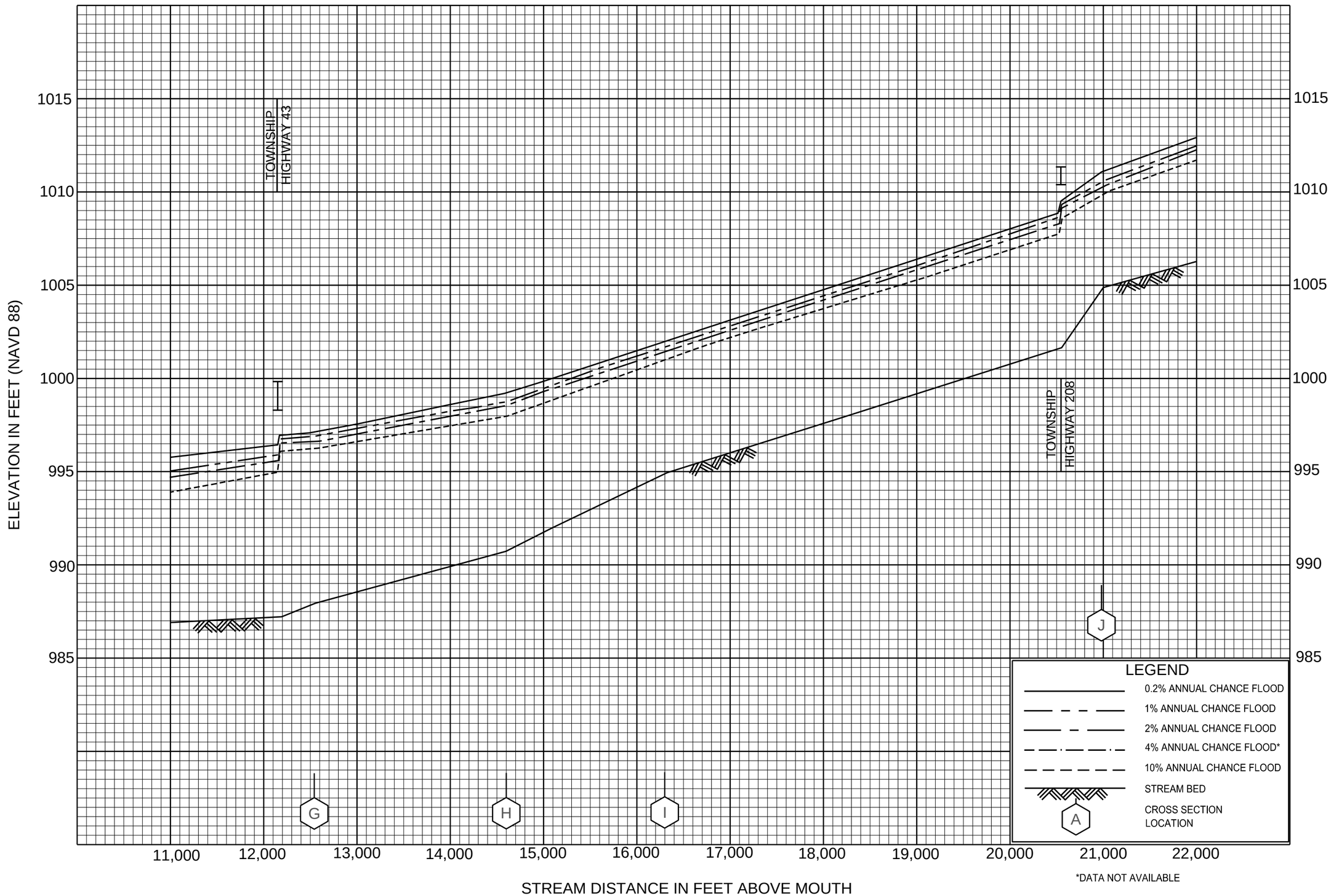

*DATA NOT AVAILABLE

FLOOD PROFILES

BOKENGEHALAS CREEK

FEDERAL EMERGENCY MANAGEMENT AGENCY

LOGAN COUNTY, OH

AND INCORPORATED AREAS

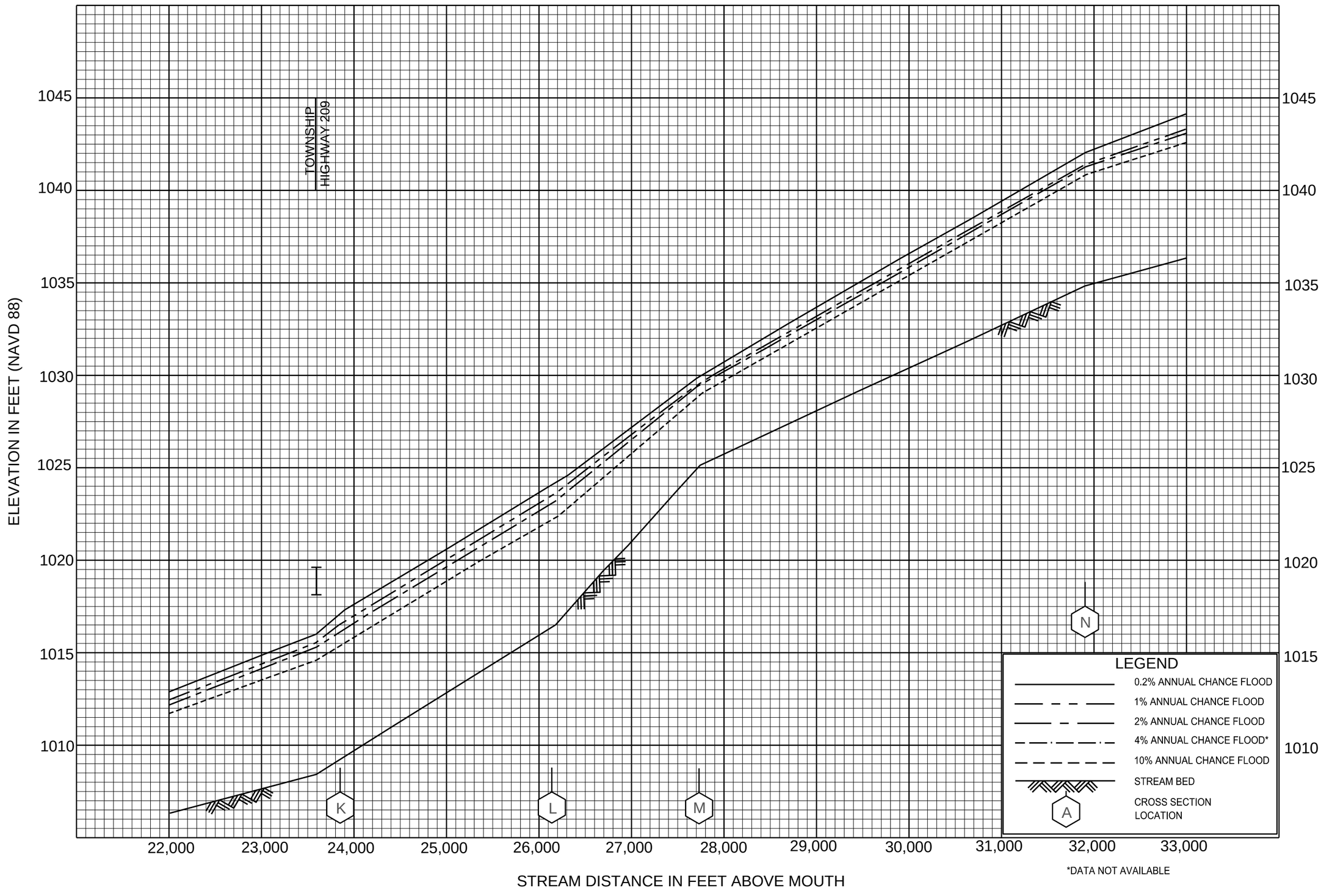

FLOOD PROFILES

BOKENGEHALAS CREEK

FEDERAL EMERGENCY MANAGEMENT AGENCY

LOGAN COUNTY, OH

AND INCORPORATED AREAS

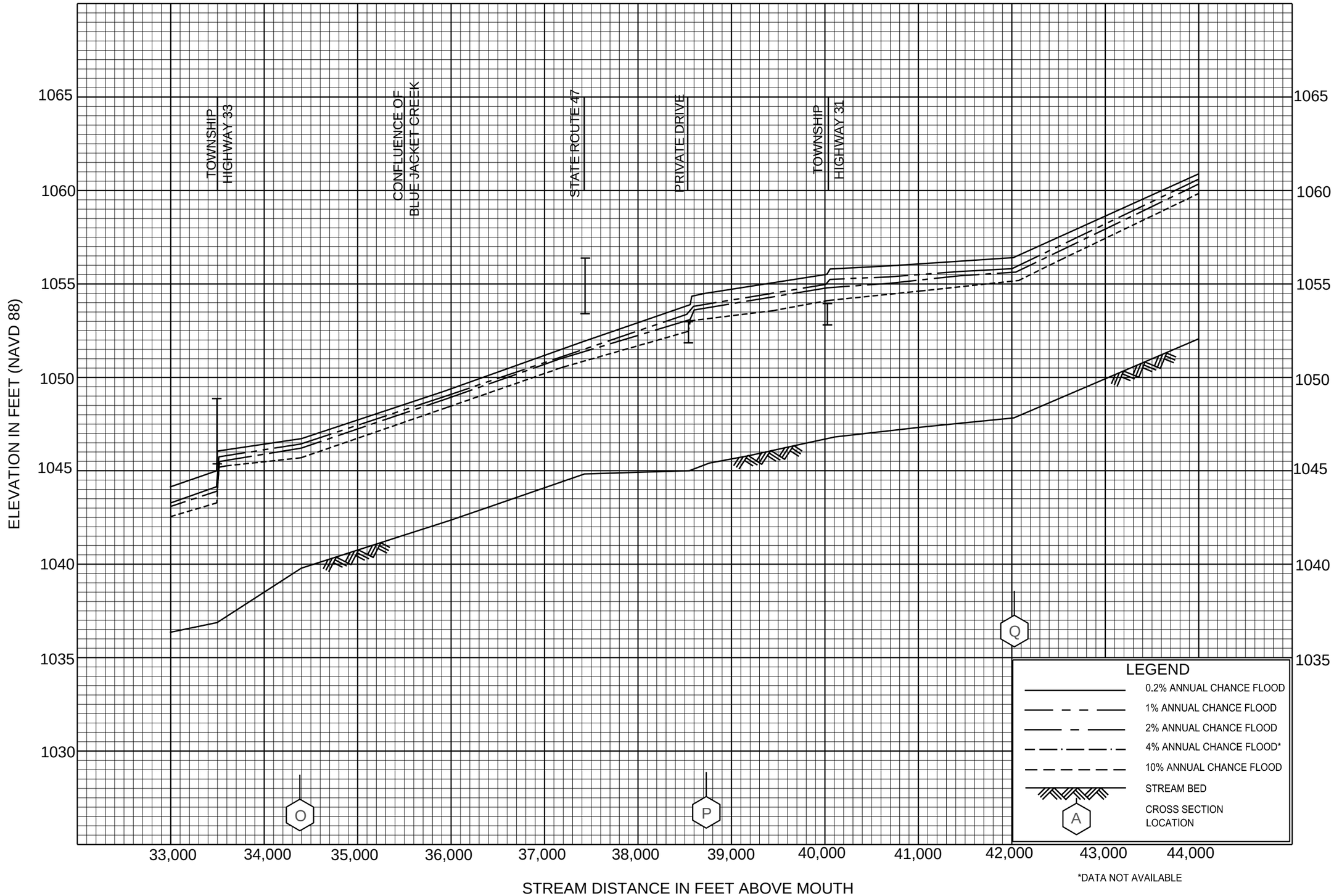

FLOOD PROFILES

BOKENGEHALAS CREEK

FEDERAL EMERGENCY MANAGEMENT AGENCY

LOGAN COUNTY, OH

AND INCORPORATED AREAS

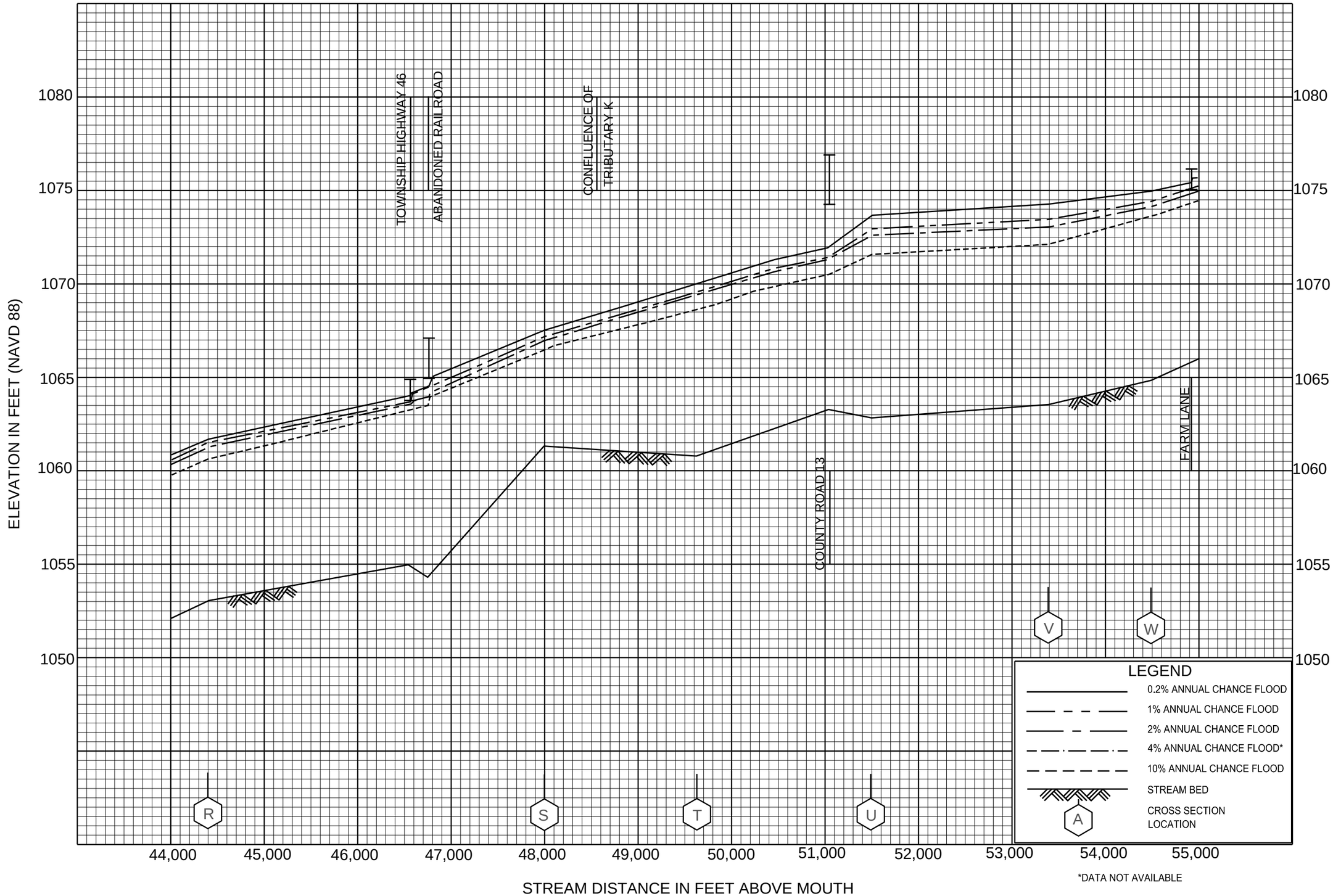

FLOOD PROFILES

BOKENGEHALAS CREEK

FEDERAL EMERGENCY MANAGEMENT AGENCY

LOGAN COUNTY, OH

AND INCORPORATED AREAS

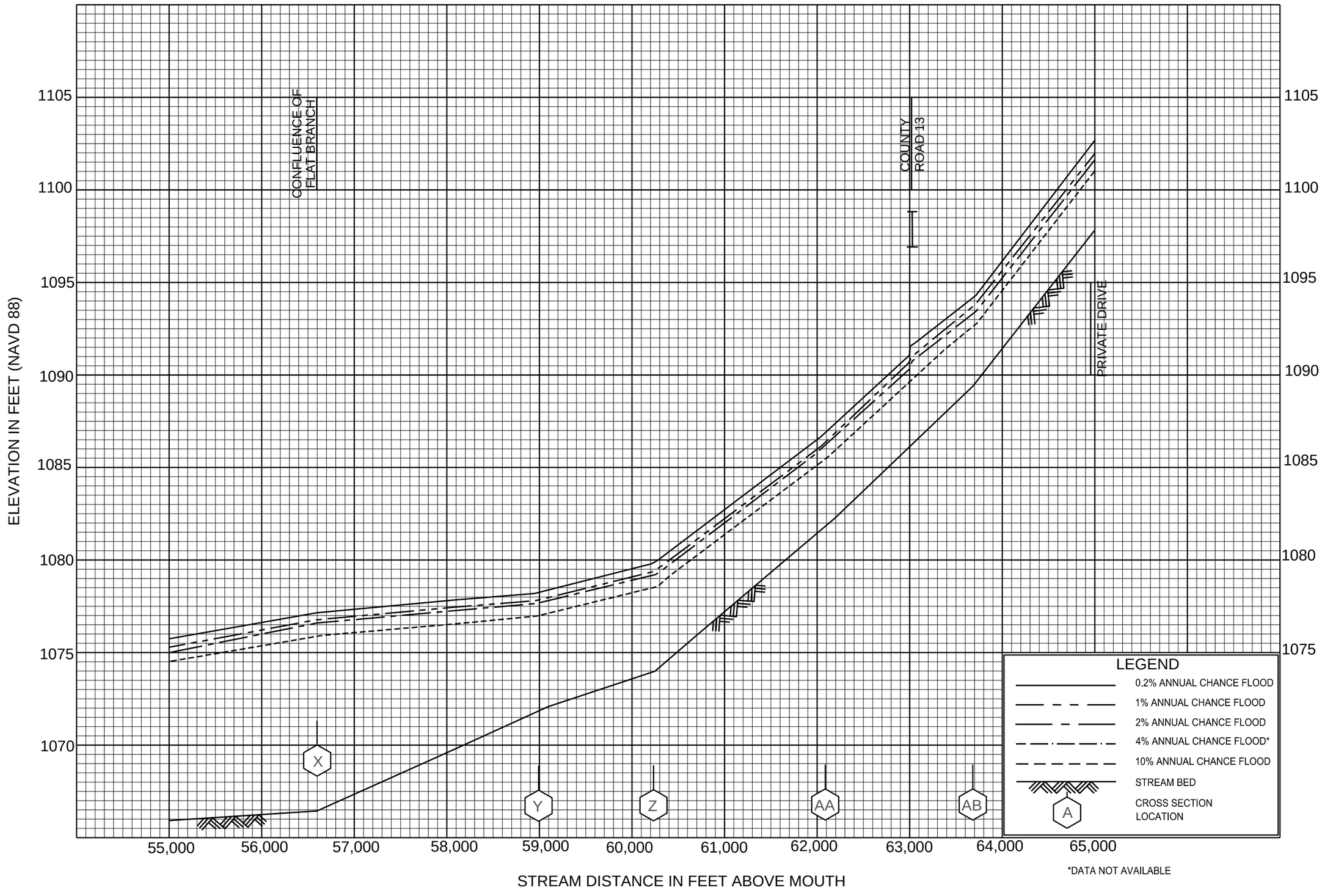

FLOOD PROFILES

BOKENGEHALAS CREEK

FEDERAL EMERGENCY MANAGEMENT AGENCY

LOGAN COUNTY, OH

AND INCORPORATED AREAS

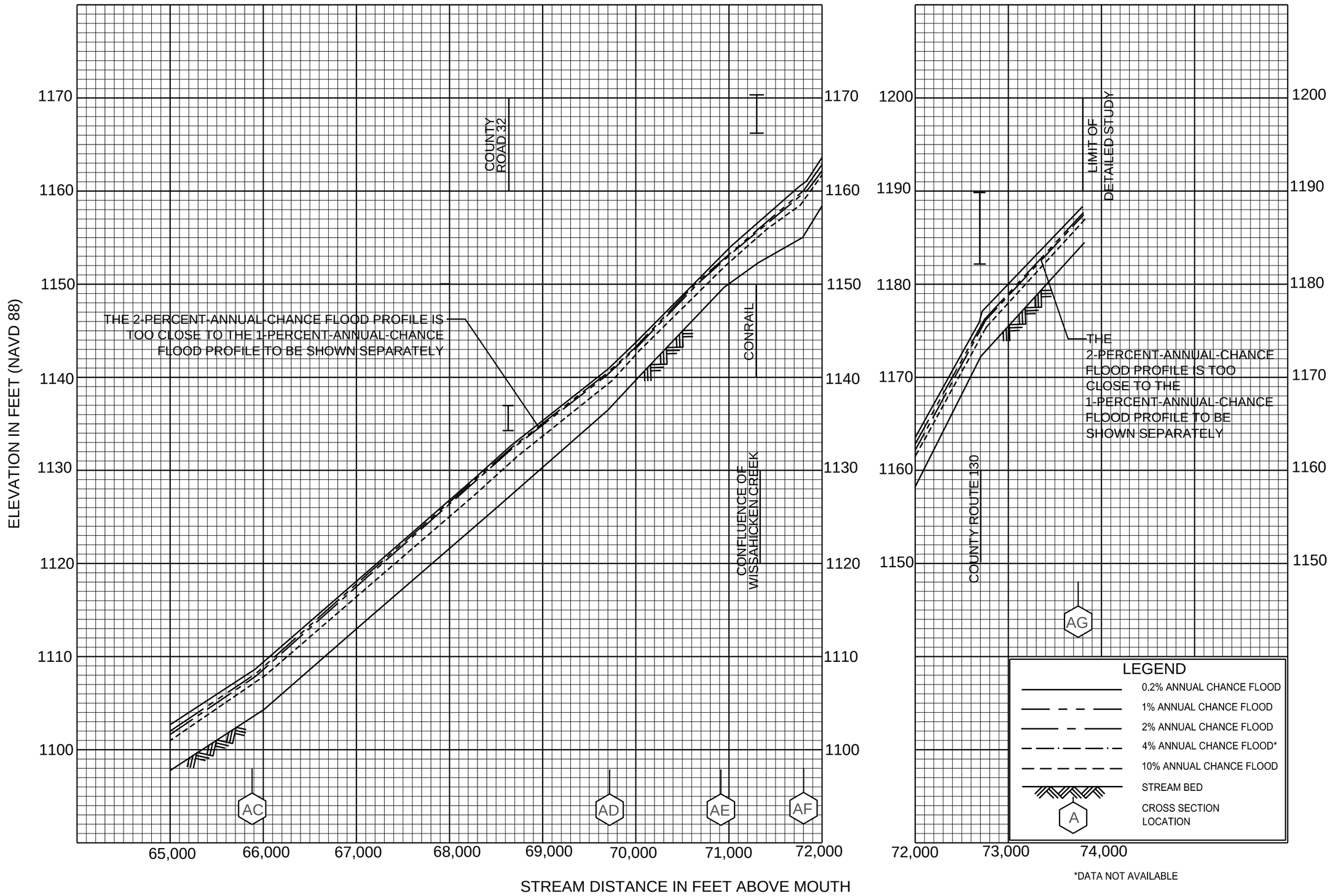

FLOOD PROFILES

BOKENGEHALAS CREEK

FEDERAL EMERGENCY MANAGEMENT AGENCY

LOGAN COUNTY, OH

AND INCORPORATED AREAS

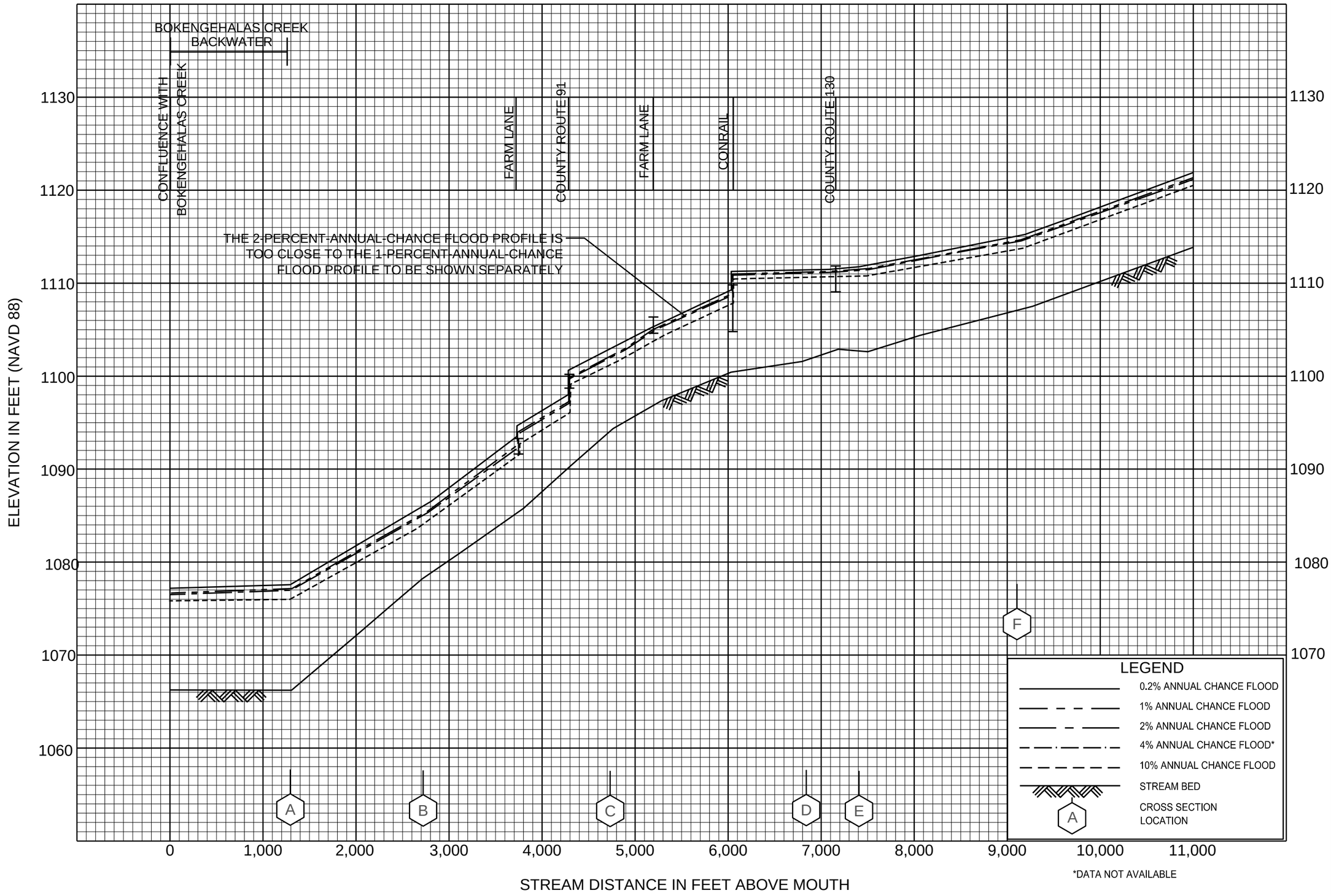

FLOOD PROFILES

FLAT BRANCH

FEDERAL EMERGENCY MANAGEMENT AGENCY

LOGAN COUNTY, OH

AND INCORPORATED AREAS

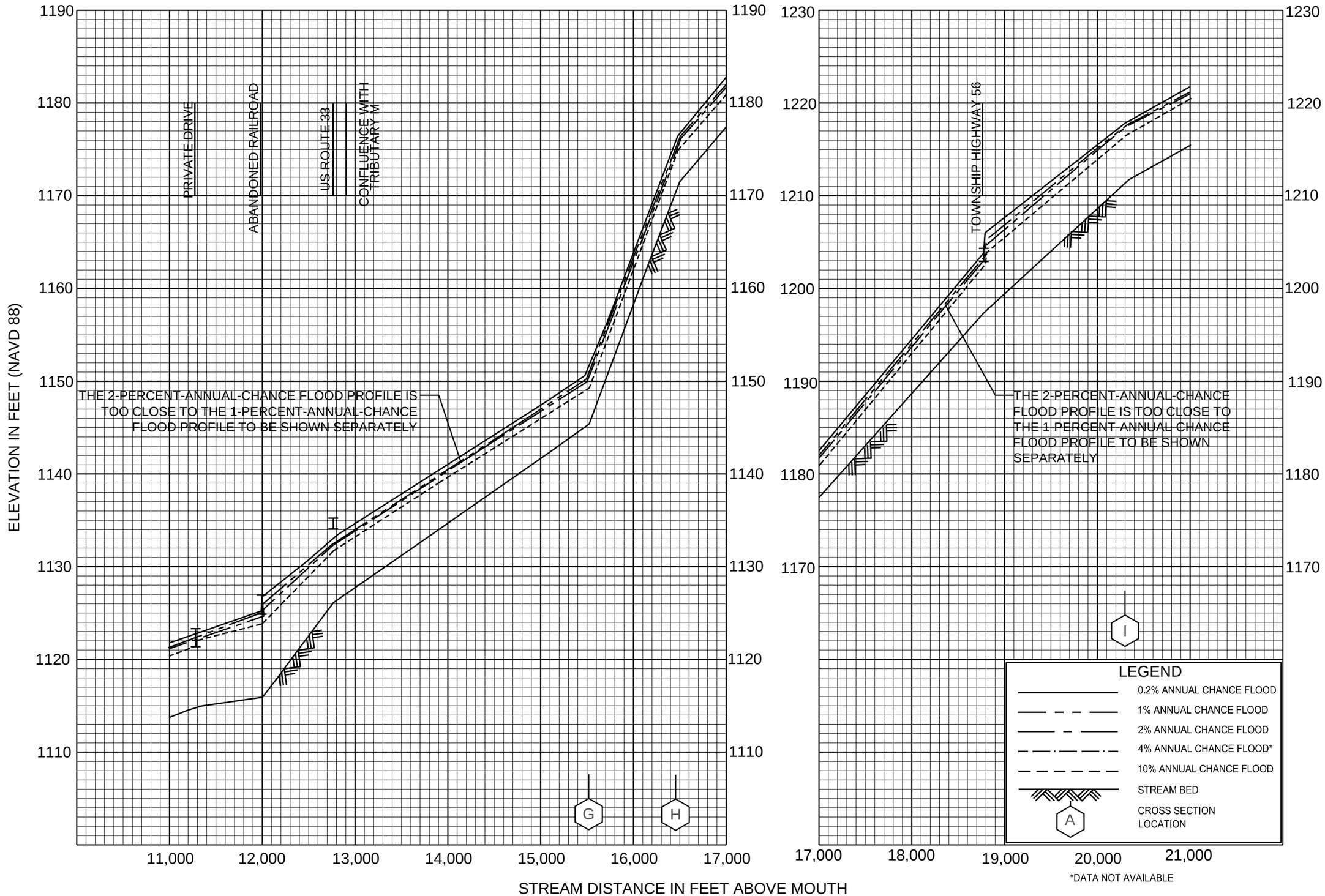

FLOOD PROFILES

FLAT BRANCH

FEDERAL EMERGENCY MANAGEMENT AGENCY

LOGAN COUNTY, OH

AND INCORPORATED AREAS

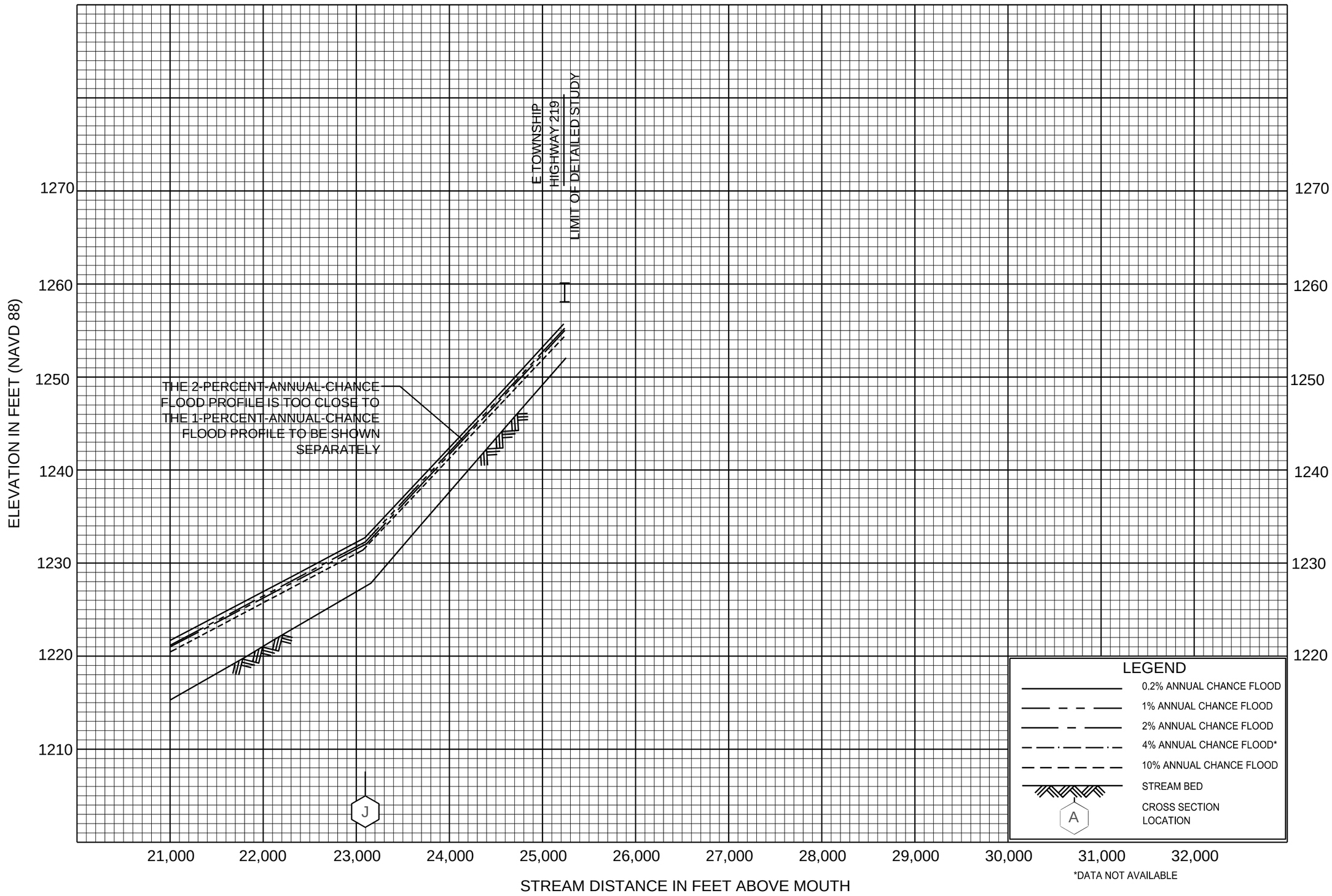

FLOOD PROFILES

FLAT BRANCH

FEDERAL EMERGENCY MANAGEMENT AGENCY

LOGAN COUNTY, OH

AND INCORPORATED AREAS

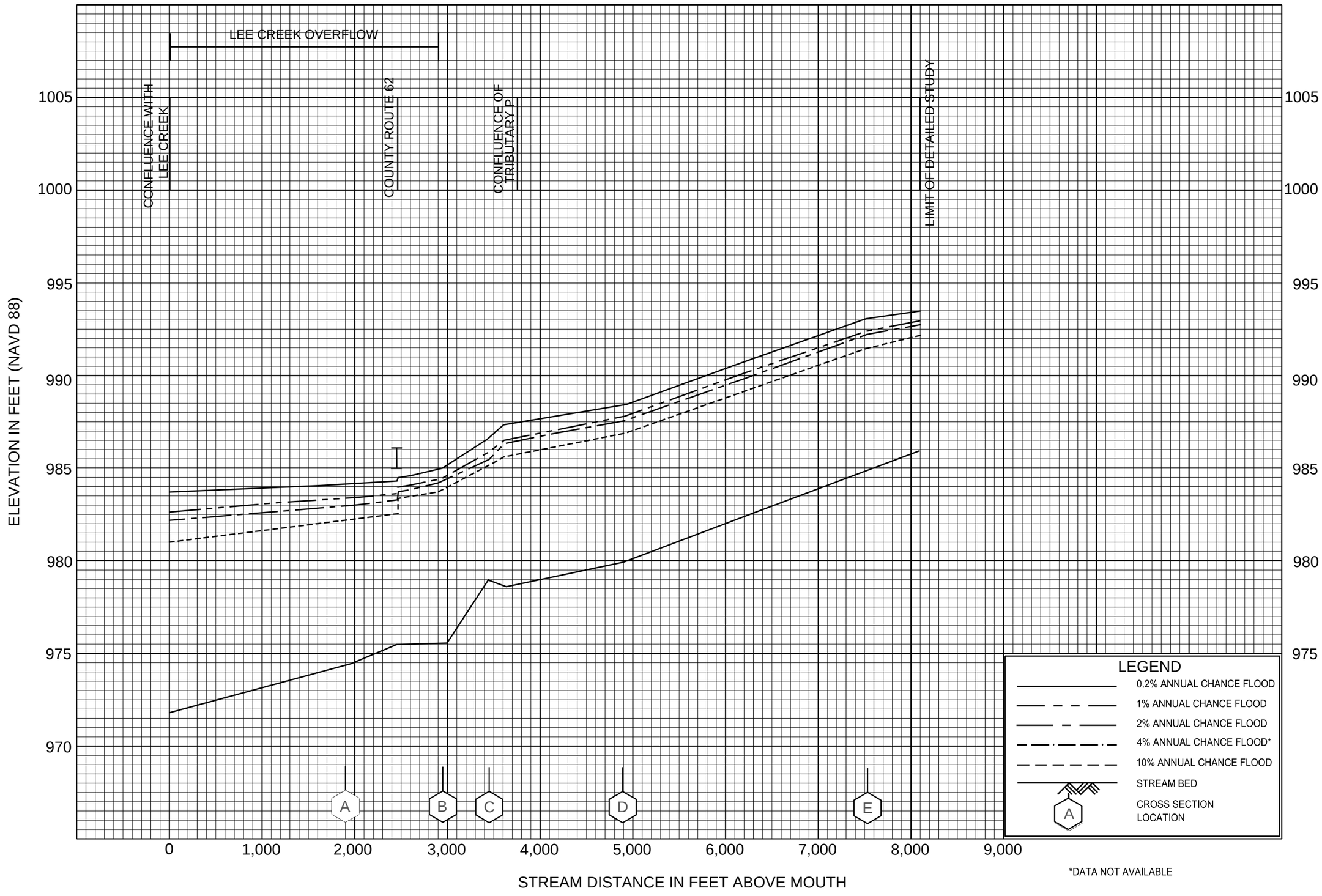

FLOOD PROFILES

GRAVES CREEK

FEDERAL EMERGENCY MANAGEMENT AGENCY

LOGAN COUNTY, OH

AND INCORPORATED AREAS

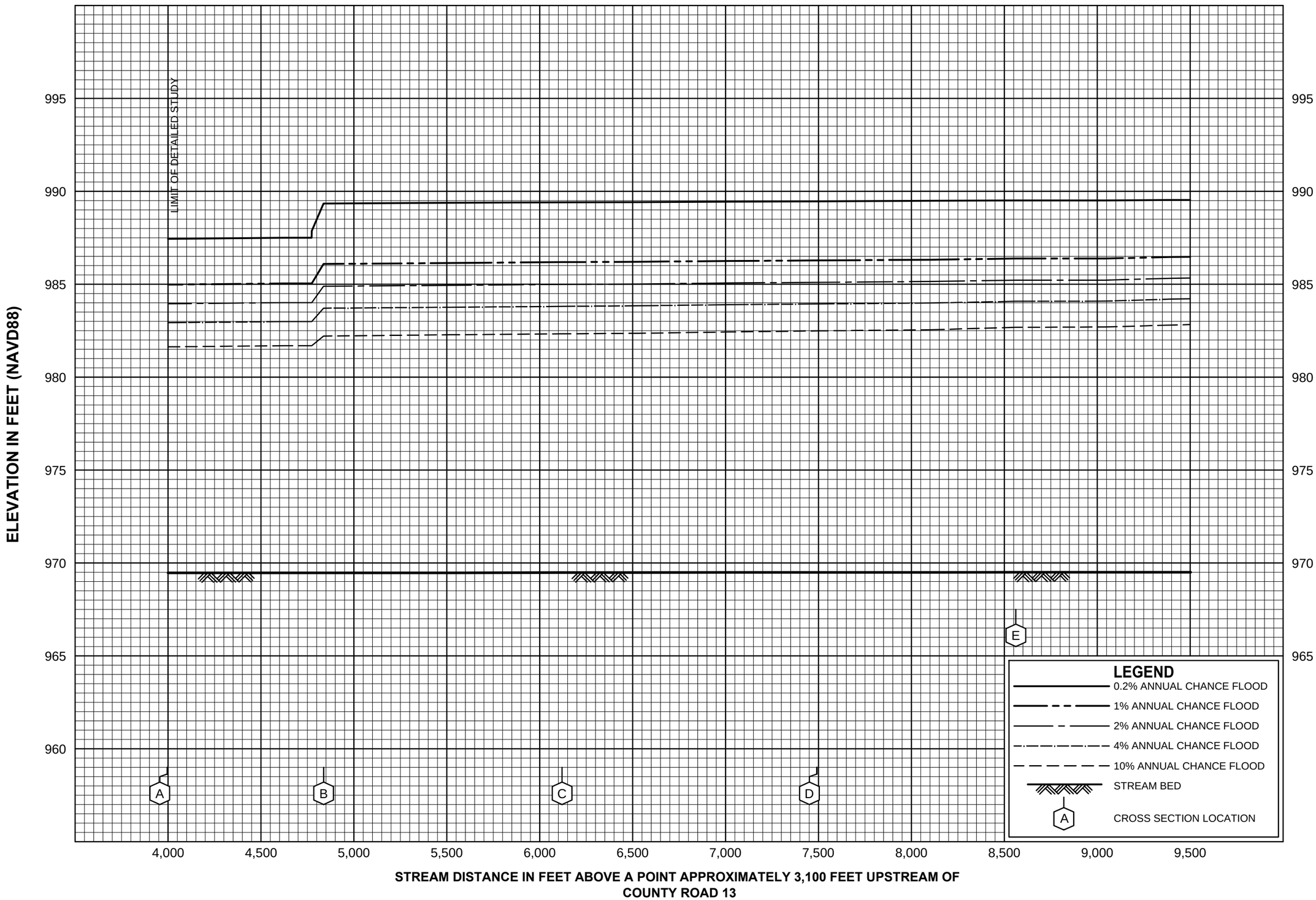

FLOOD PROFILES

GREAT MIAMI RIVER

FEDERAL EMERGENCY MANAGEMENT AGENCY

LOGAN COUNTY, OH

AND INCORPORATED AREAS

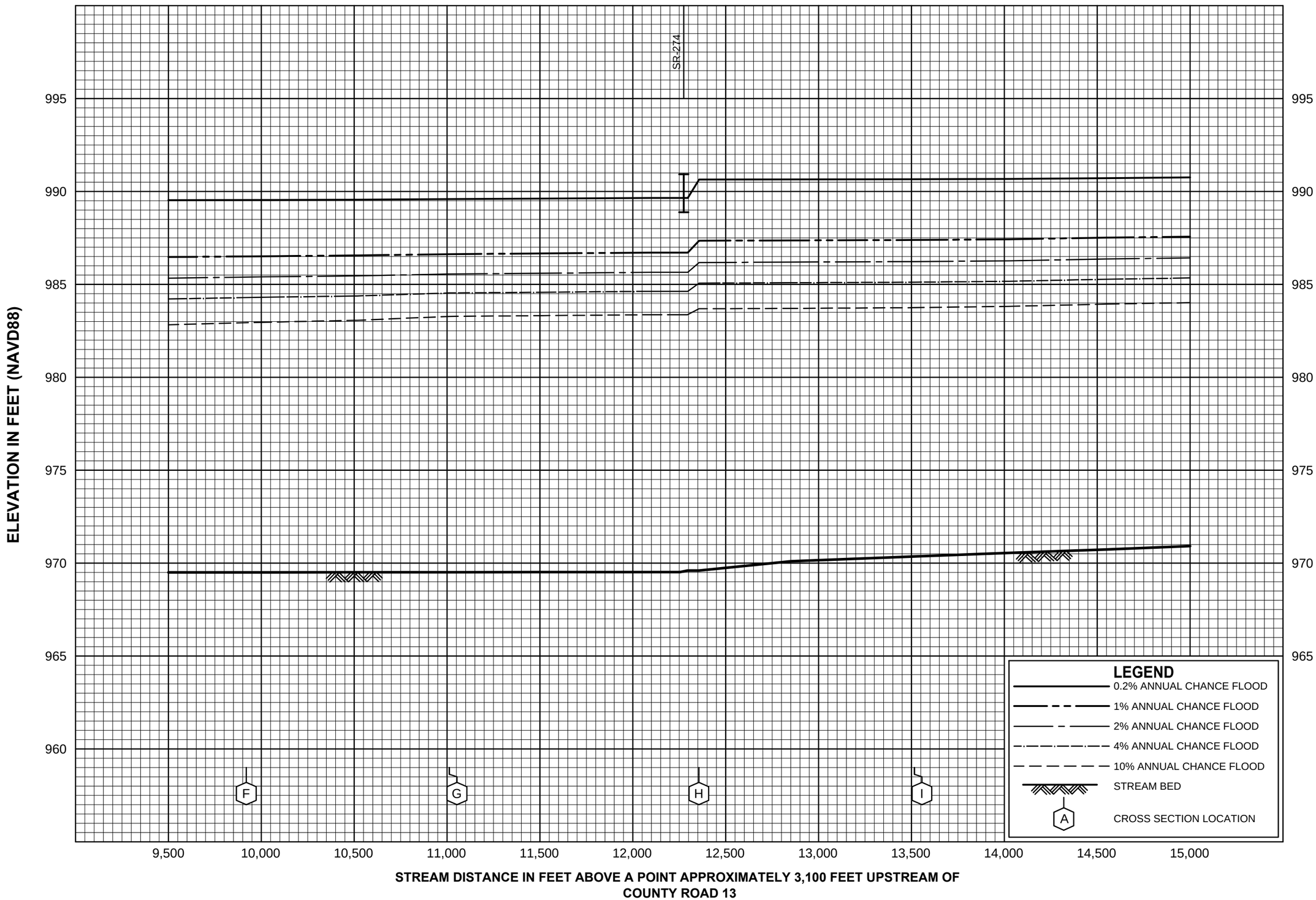

FLOOD PROFILES

GREAT MIAMI RIVER

FEDERAL EMERGENCY MANAGEMENT AGENCY

LOGAN COUNTY, OH

AND INCORPORATED AREAS

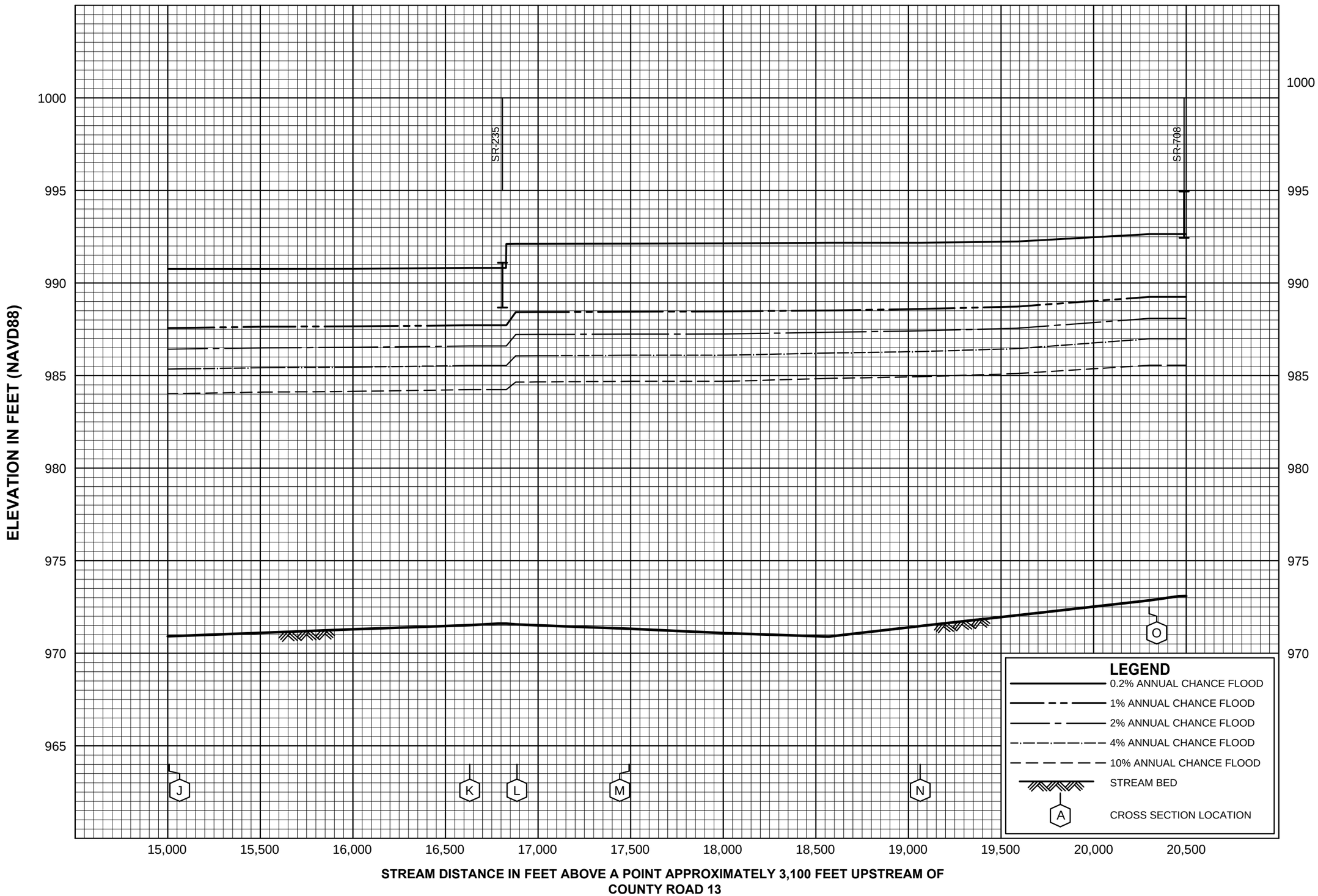

FLOOD PROFILES

GREAT MIAMI RIVER

FEDERAL EMERGENCY MANAGEMENT AGENCY

LOGAN COUNTY, OH

AND INCORPORATED AREAS

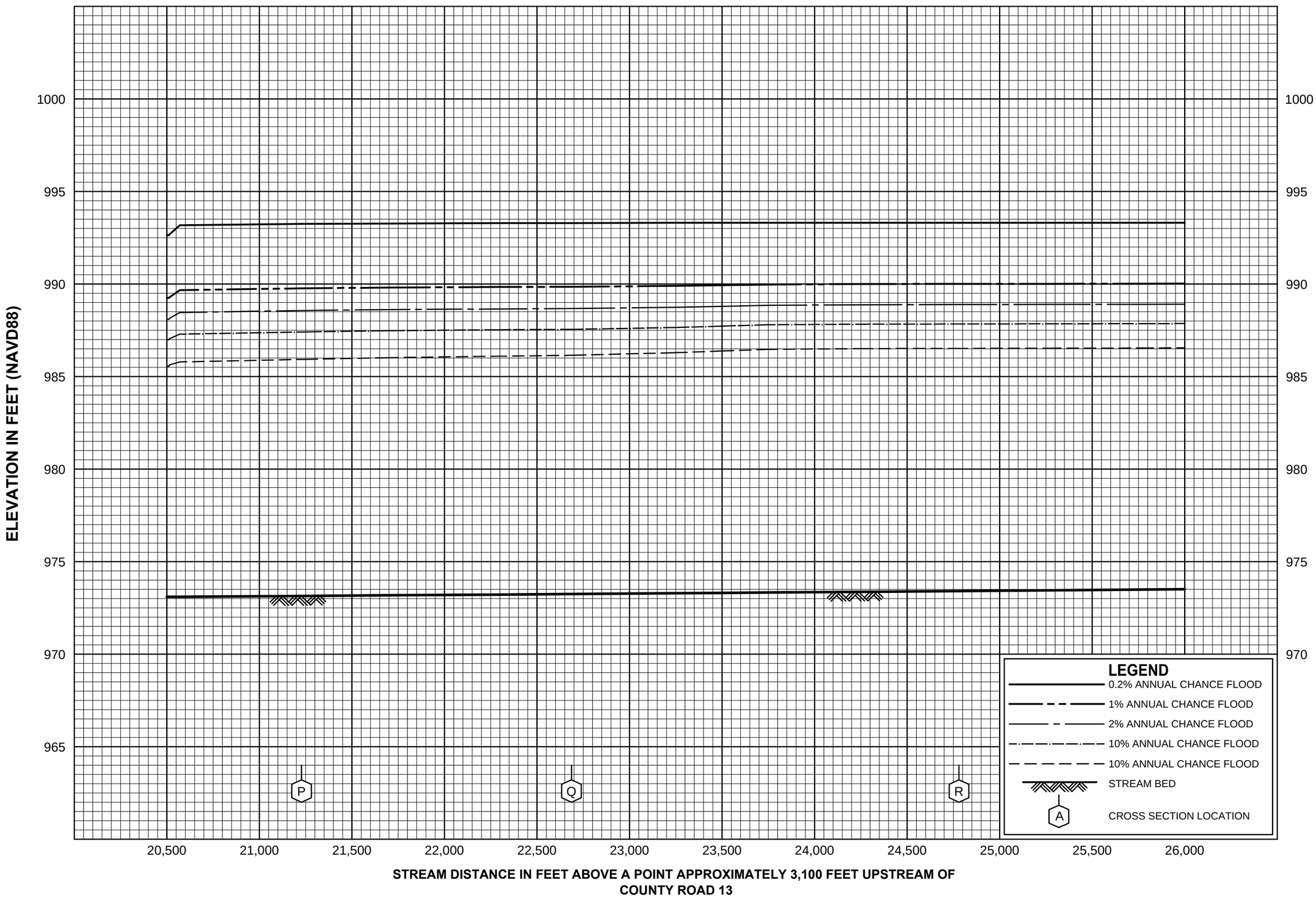

FLOOD PROFILES

GREAT MIAMI RIVER

FEDERAL EMERGENCY MANAGEMENT AGENCY

LOGAN COUNTY, OH

AND INCORPORATED AREAS

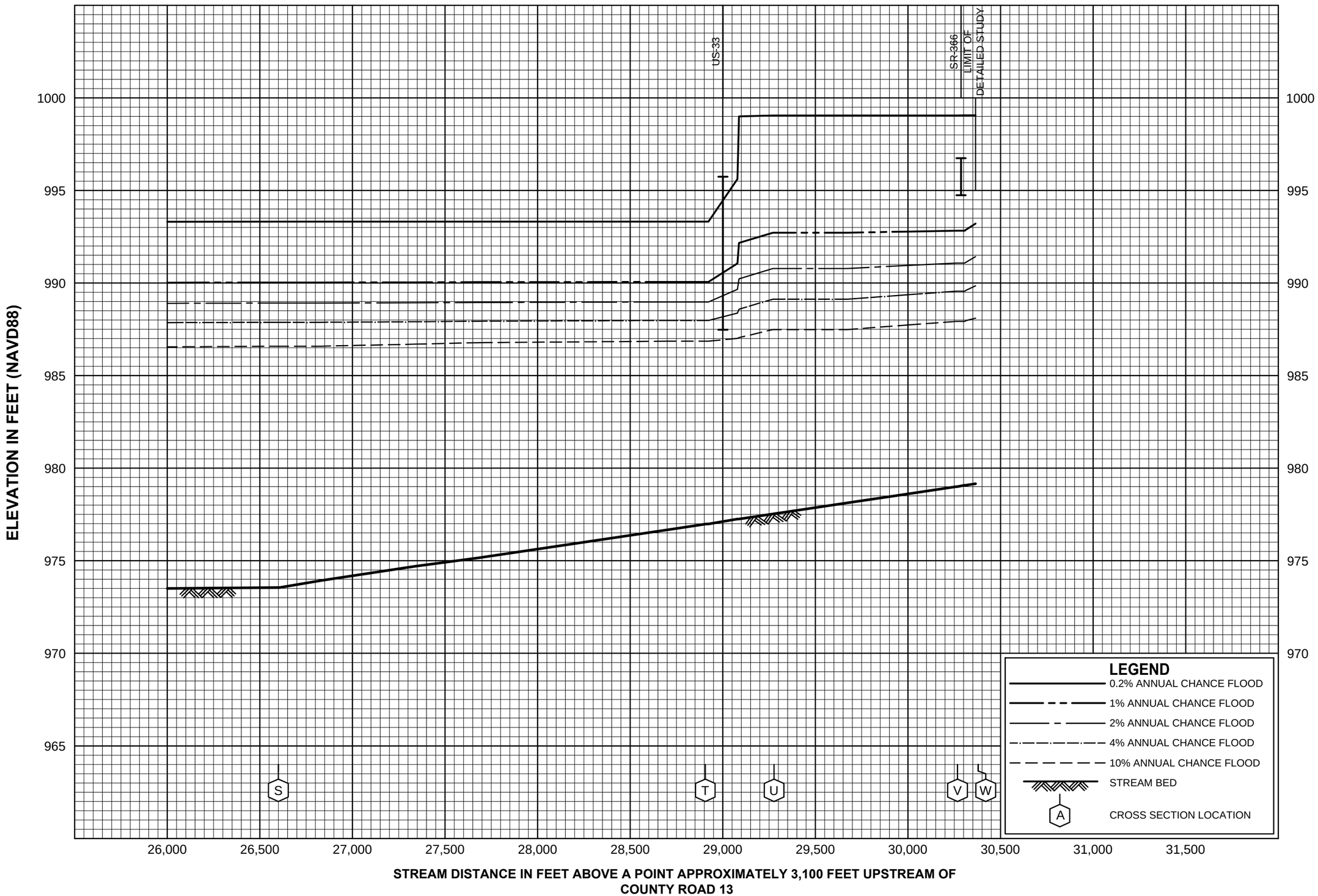

FLOOD PROFILES

GREAT MIAMI RIVER

FEDERAL EMERGENCY MANAGEMENT AGENCY

LOGAN COUNTY, OH

AND INCORPORATED AREAS

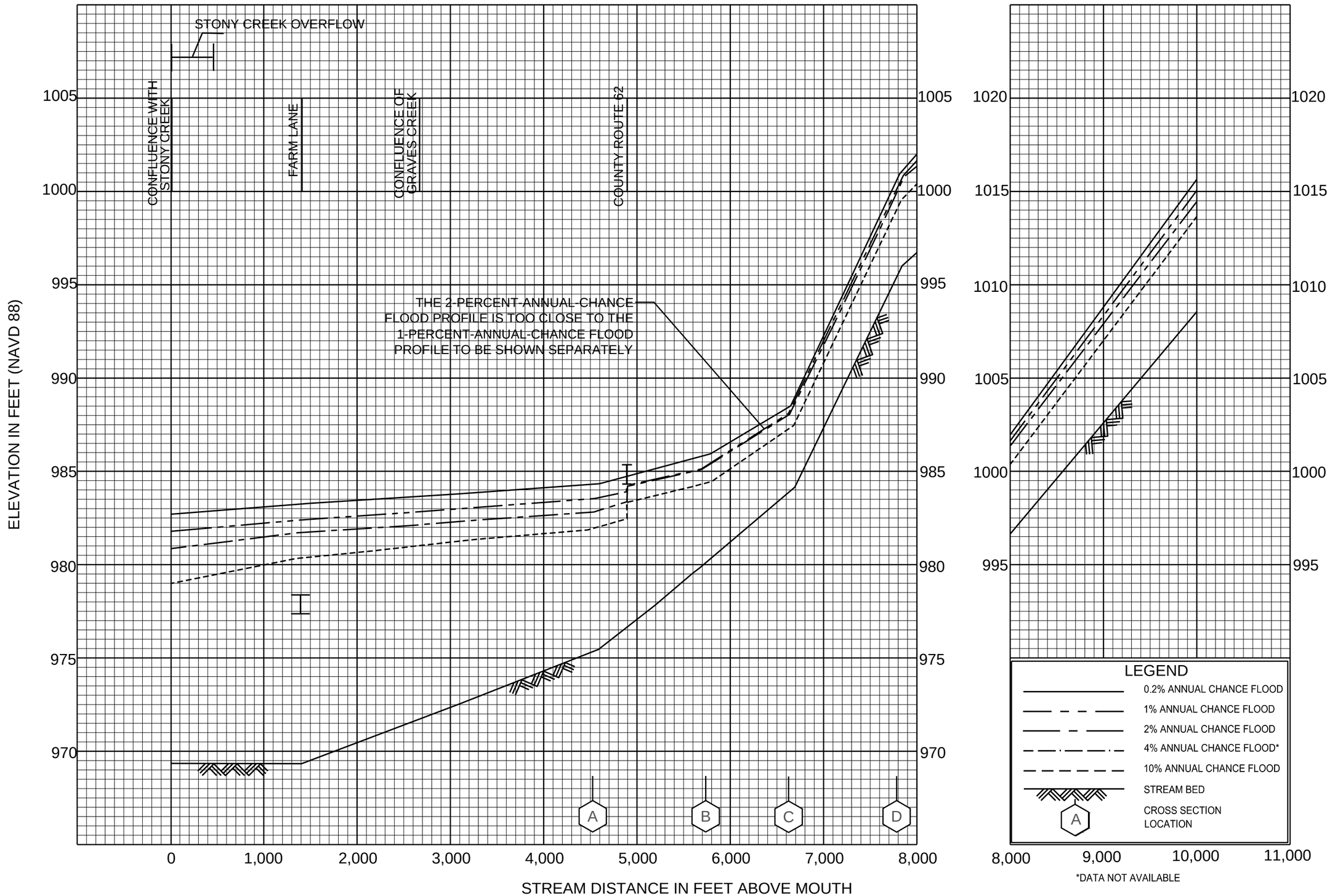

FLOOD PROFILES

LEE CREEK

FEDERAL EMERGENCY MANAGEMENT AGENCY

LOGAN COUNTY, OH

AND INCORPORATED AREAS

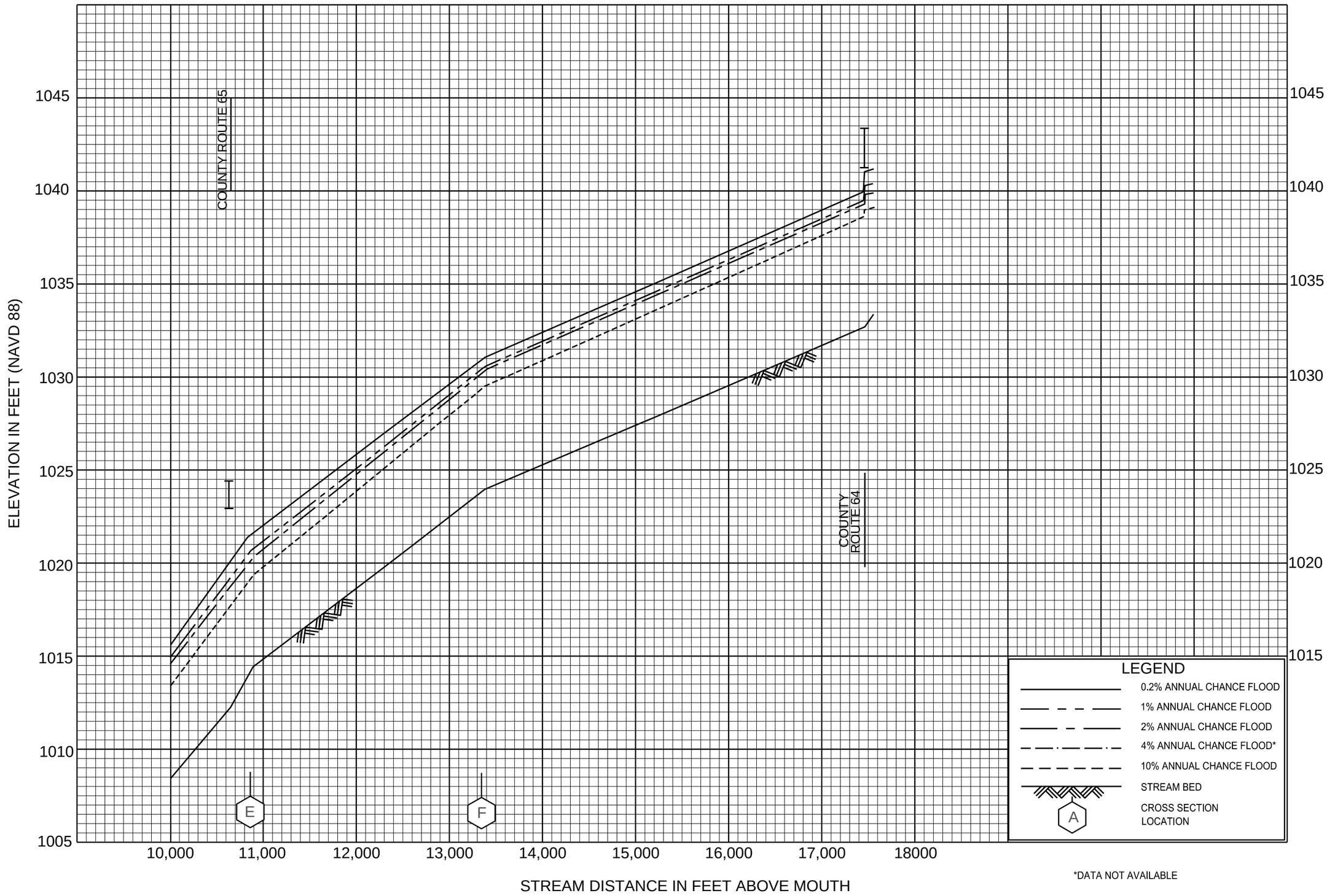

FLOOD PROFILES

LEE CREEK

FEDERAL EMERGENCY MANAGEMENT AGENCY

LOGAN COUNTY, OH

AND INCORPORATED AREAS

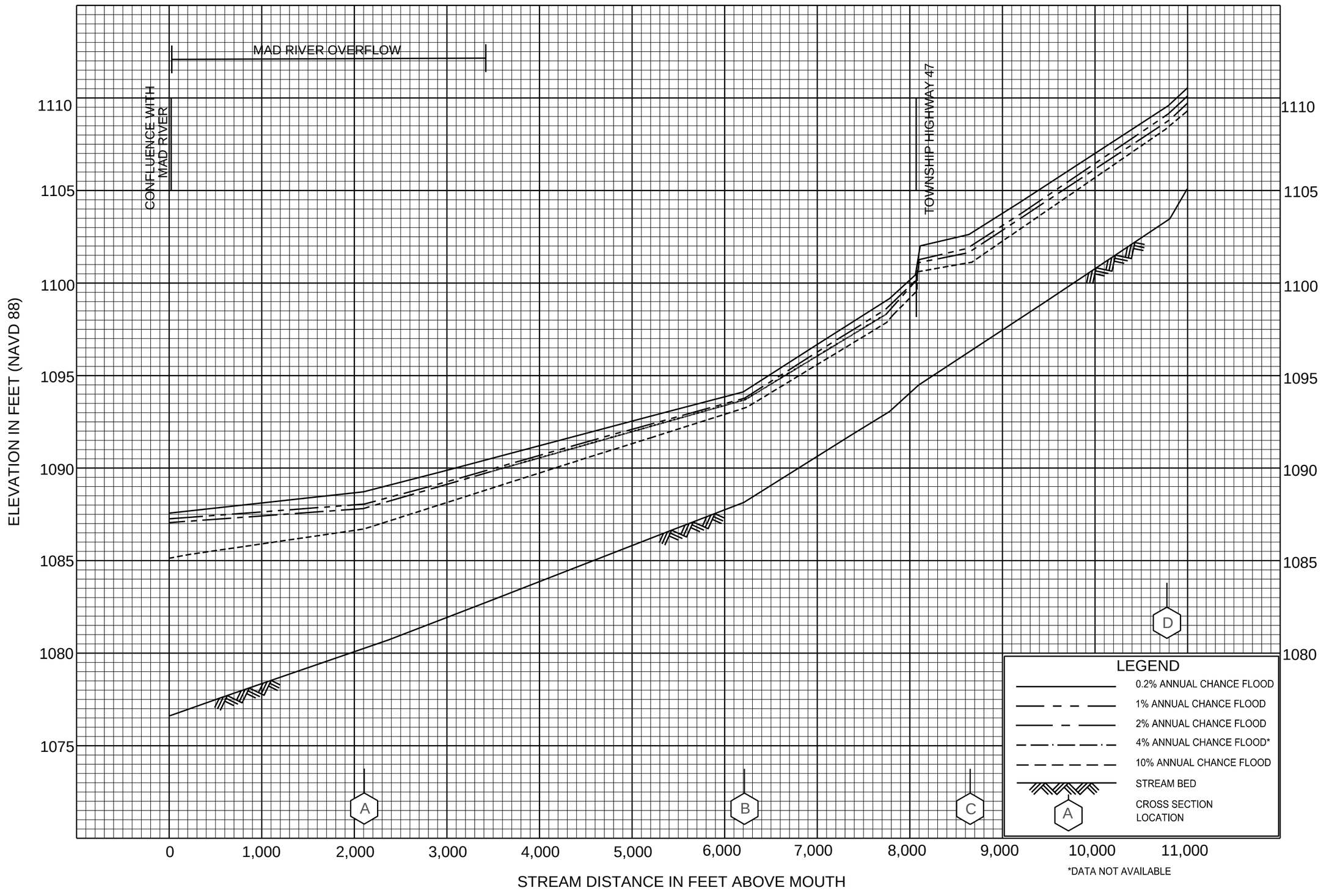

FLOOD PROFILES

MACOCHEE CREEK

FEDERAL EMERGENCY MANAGEMENT AGENCY

LOGAN COUNTY, OH

AND INCORPORATED AREAS

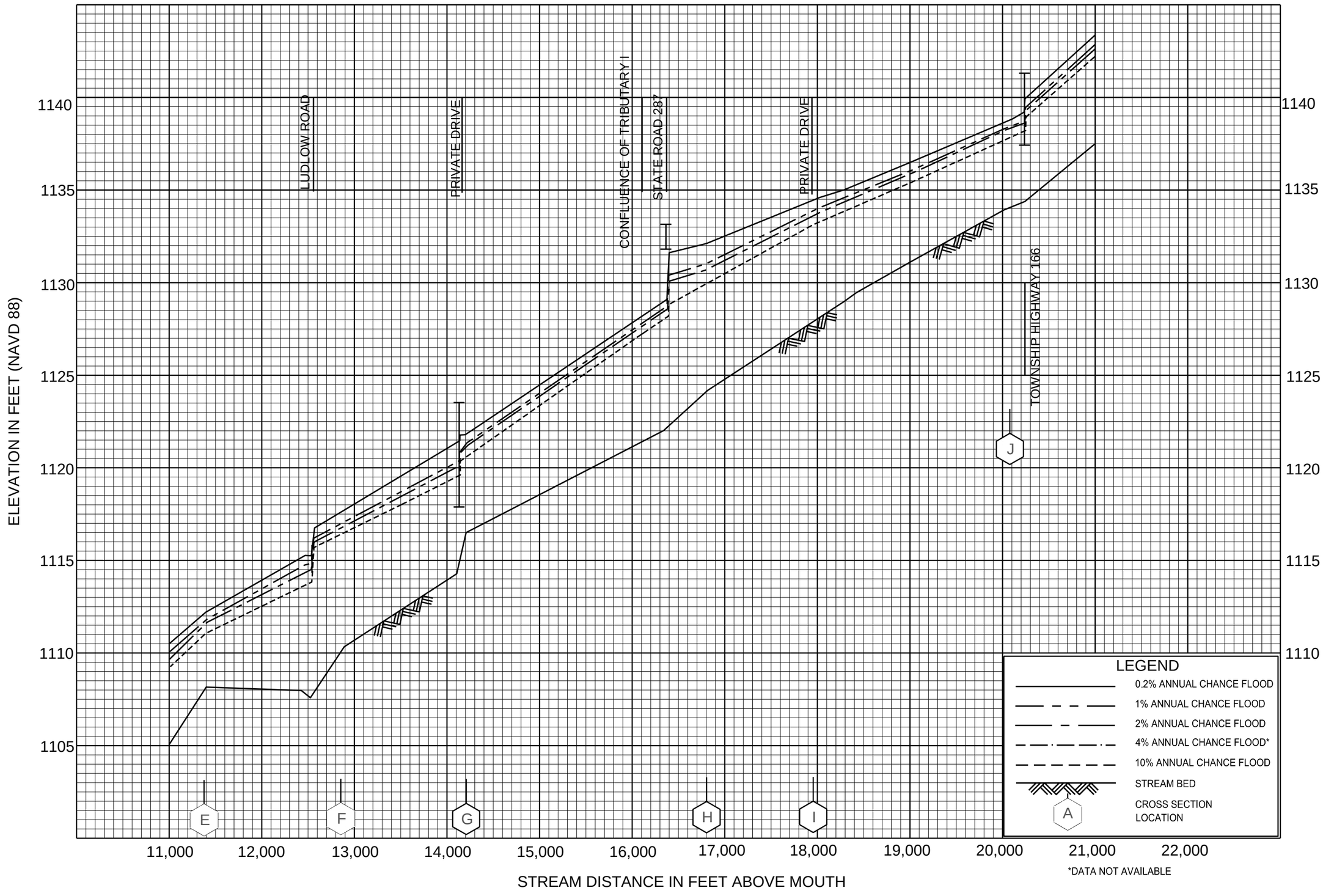

FLOOD PROFILES

MACOCHEE CREEK

FEDERAL EMERGENCY MANAGEMENT AGENCY

LOGAN COUNTY, OH

AND INCORPORATED AREAS

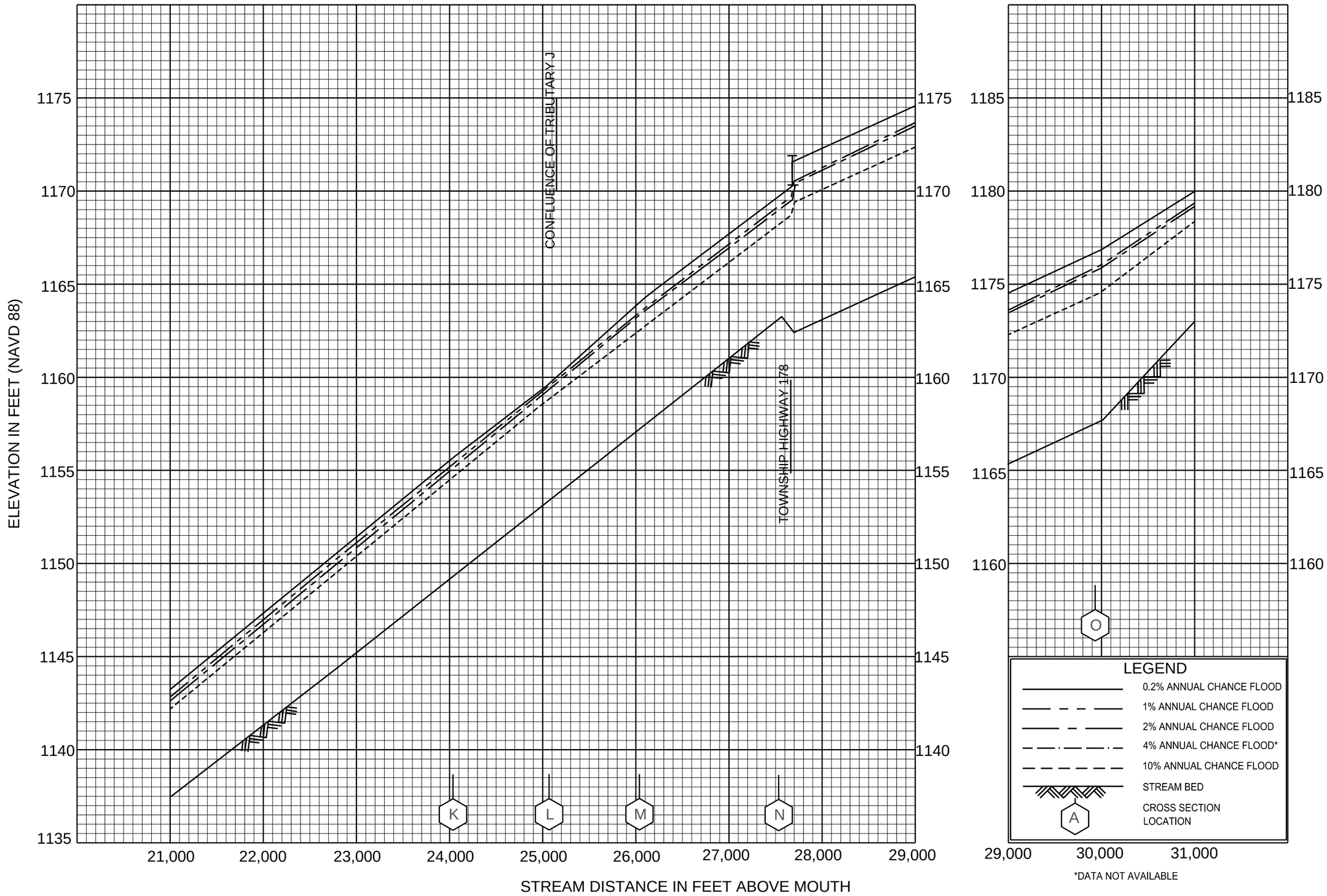

FLOOD PROFILES

MACOCHEE CREEK

FEDERAL EMERGENCY MANAGEMENT AGENCY

LOGAN COUNTY, OH

AND INCORPORATED AREAS

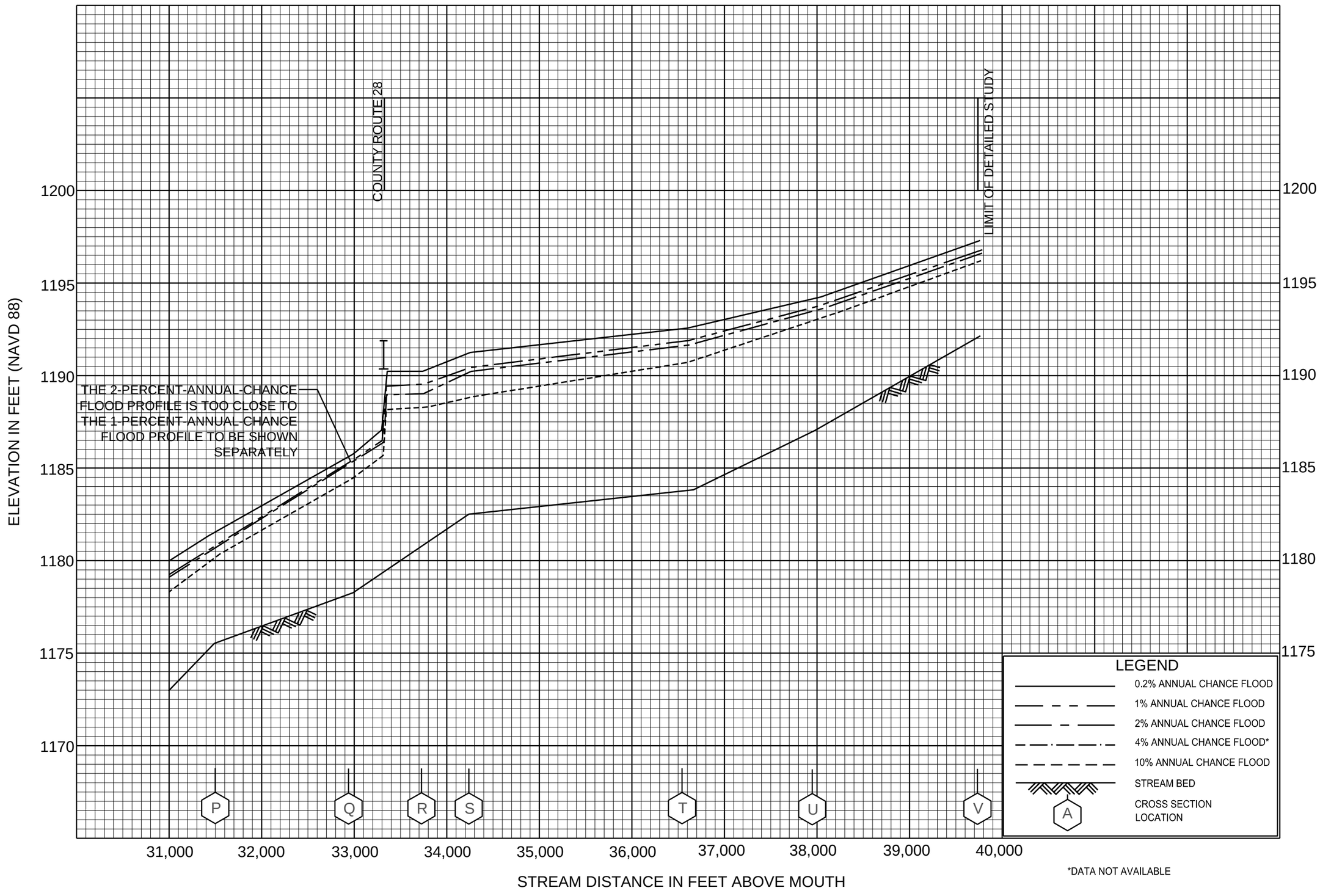

FLOOD PROFILES

MACOCHEE CREEK

FEDERAL EMERGENCY MANAGEMENT AGENCY

LOGAN COUNTY, OH

AND INCORPORATED AREAS

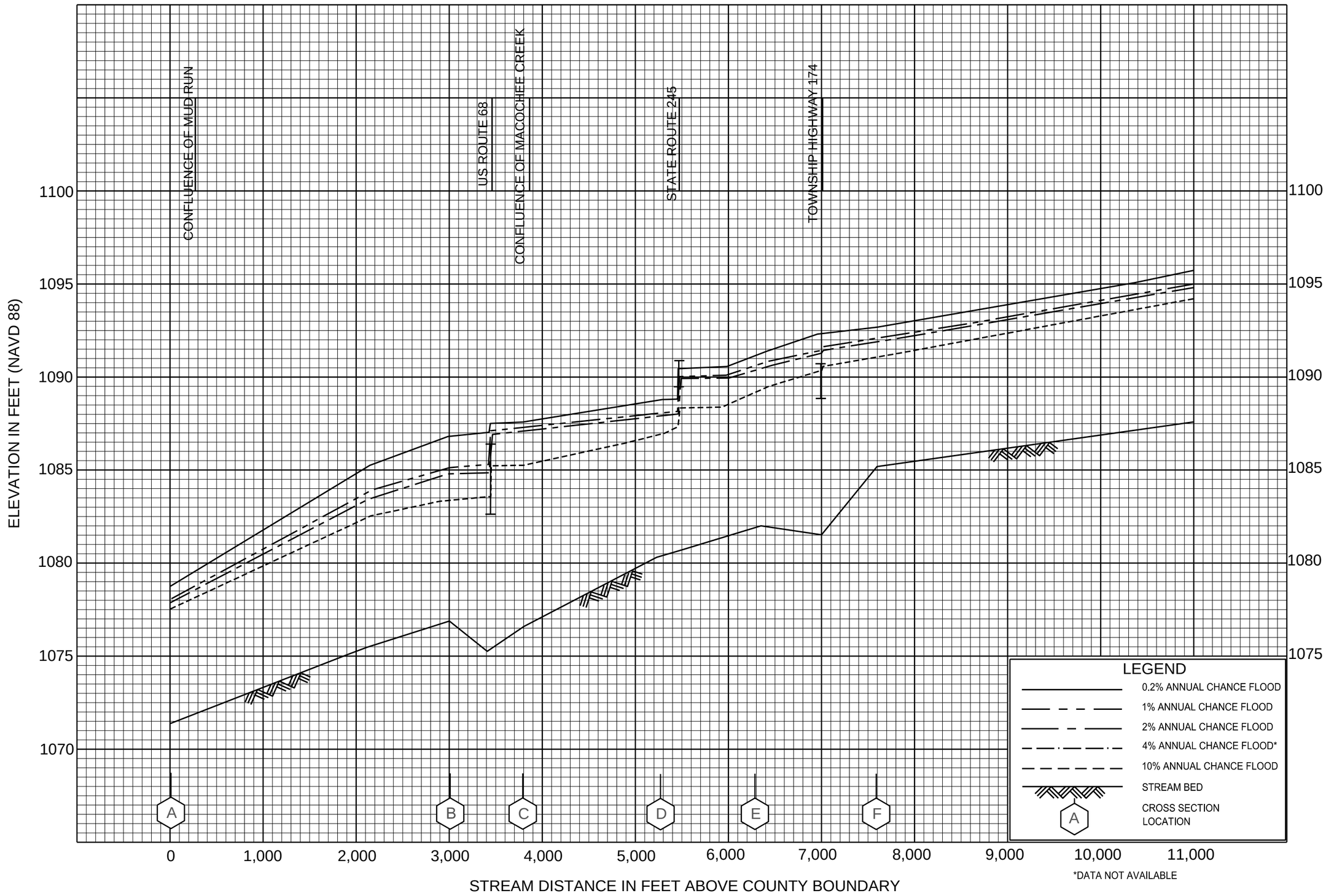

FLOOD PROFILES

MAD RIVER

FEDERAL EMERGENCY MANAGEMENT AGENCY

LOGAN COUNTY, OH

AND INCORPORATED AREAS

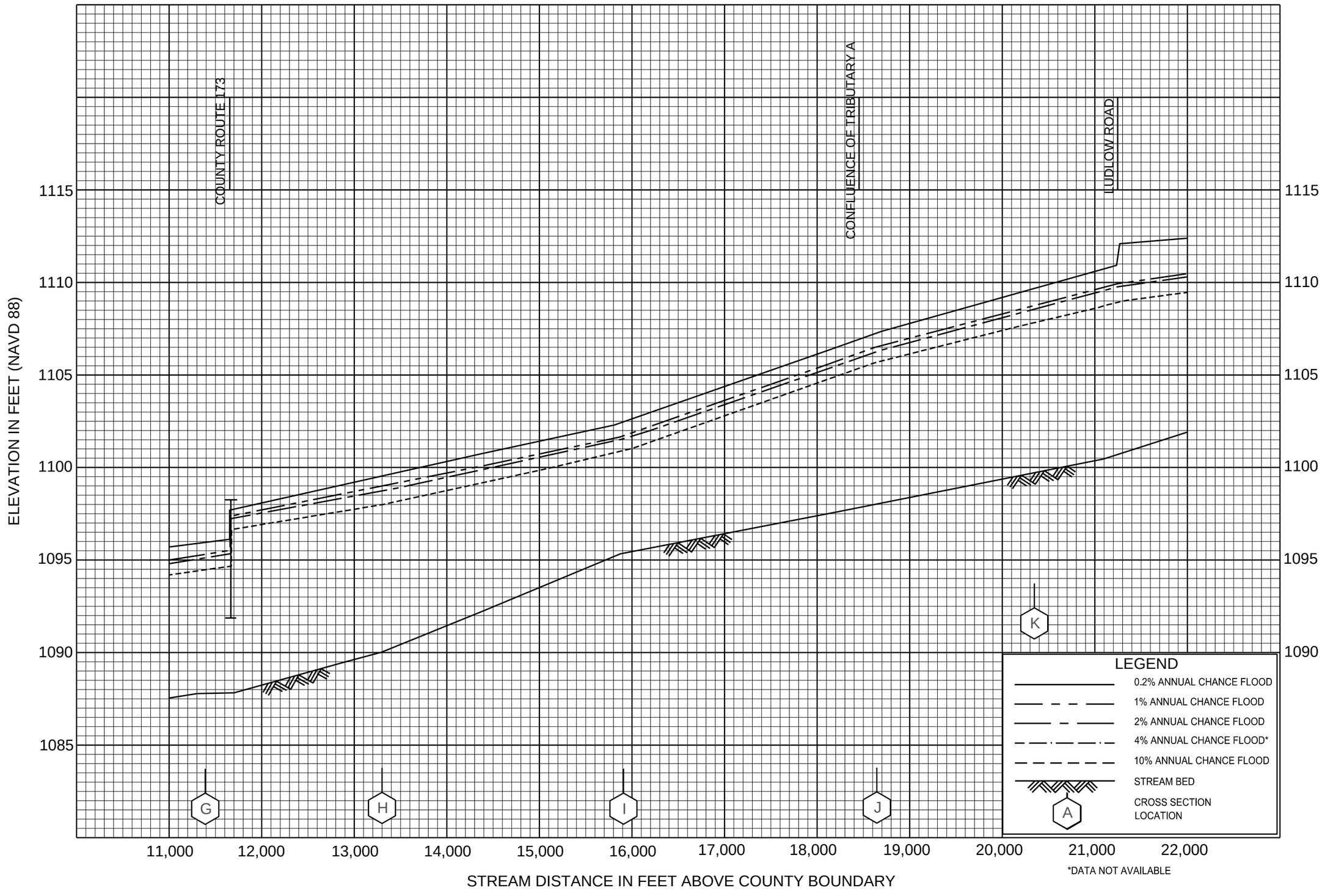

FLOOD PROFILES

MAD RIVER

FEDERAL EMERGENCY MANAGEMENT AGENCY

LOGAN COUNTY, OH

AND INCORPORATED AREAS

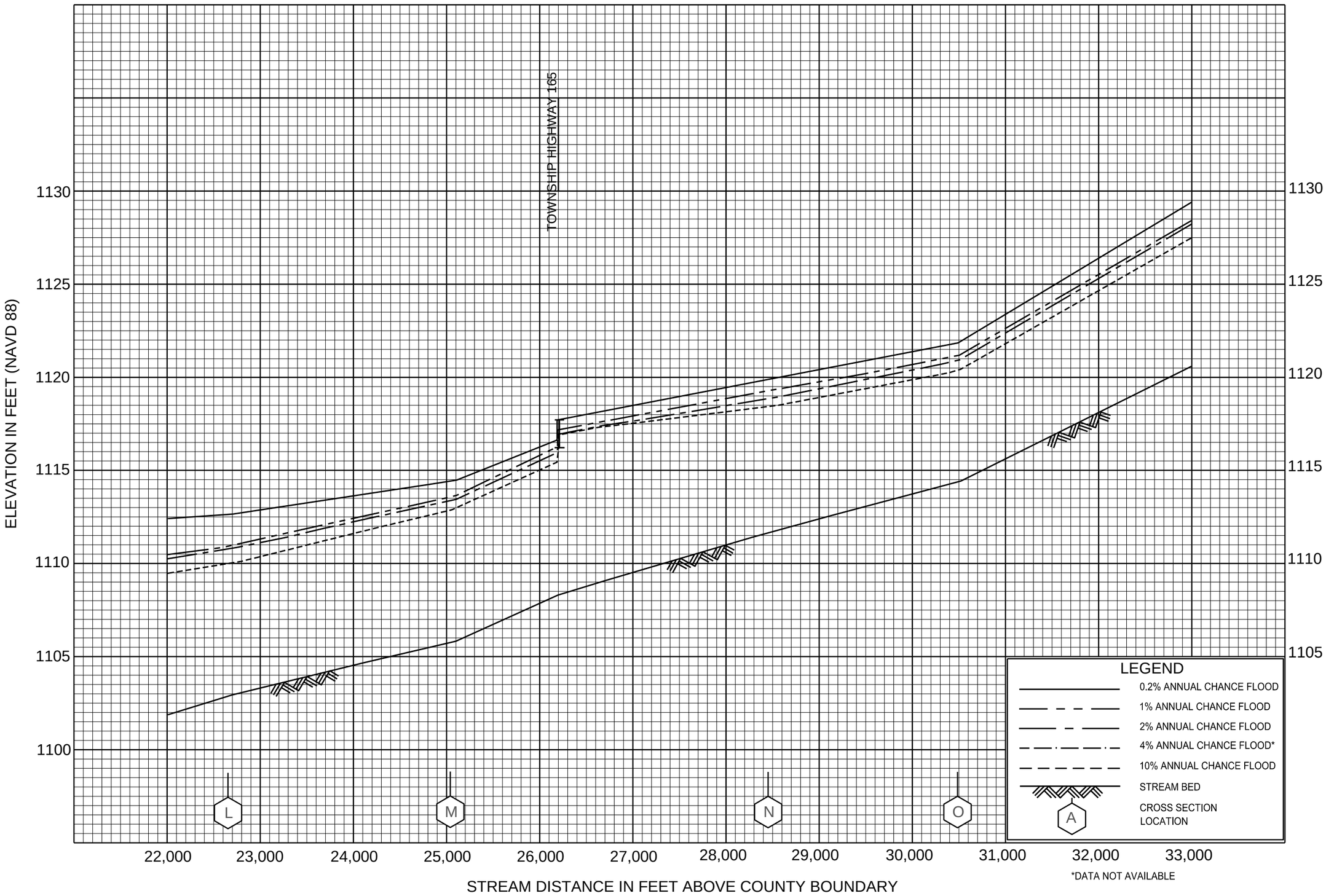

FLOOD PROFILES

MAD RIVER

FEDERAL EMERGENCY MANAGEMENT AGENCY

LOGAN COUNTY, OH

AND INCORPORATED AREAS

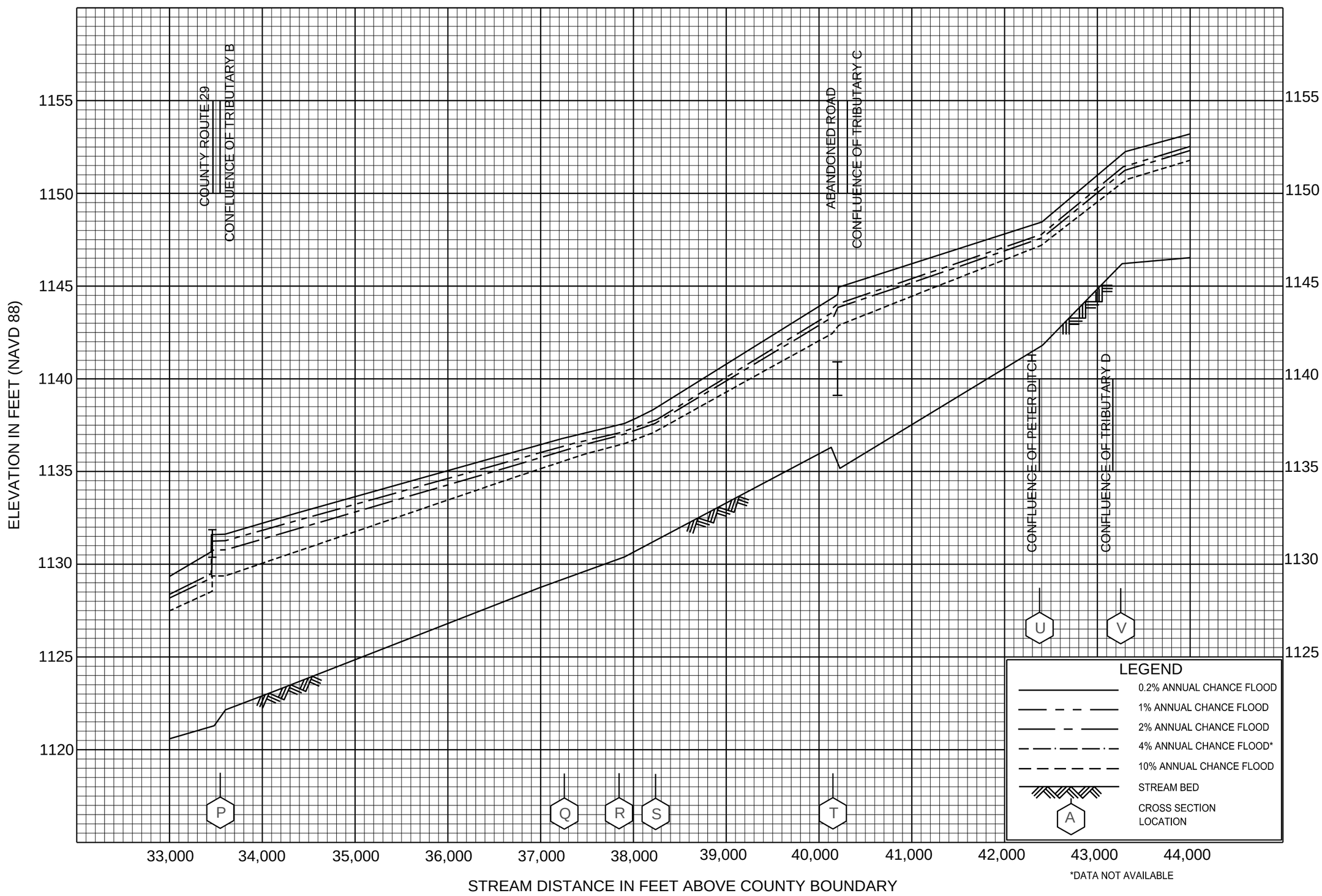

FLOOD PROFILES

MAD RIVER

FEDERAL EMERGENCY MANAGEMENT AGENCY

LOGAN COUNTY, OH

AND INCORPORATED AREAS

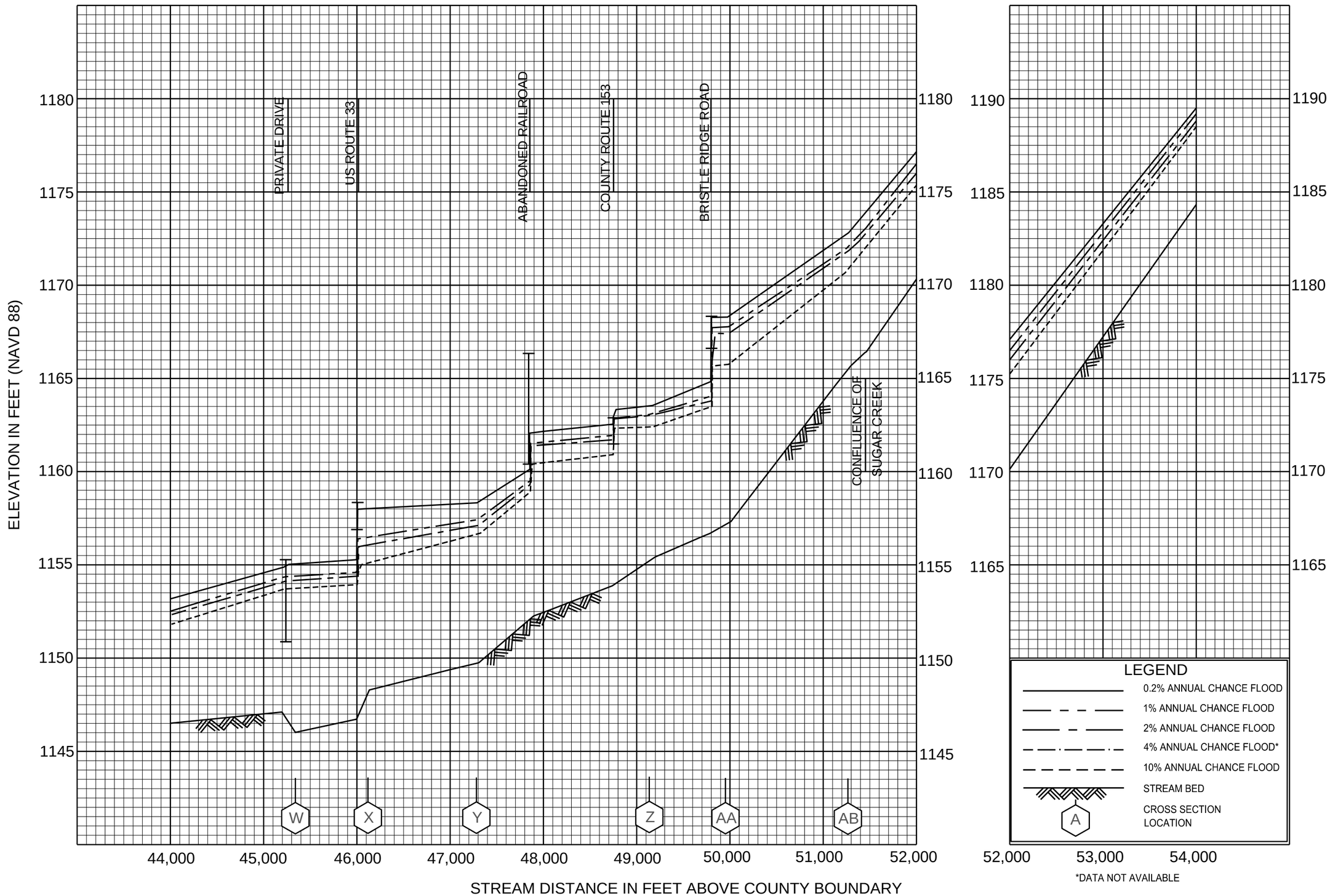

FLOOD PROFILES

MAD RIVER

FEDERAL EMERGENCY MANAGEMENT AGENCY

LOGAN COUNTY, OH

AND INCORPORATED AREAS

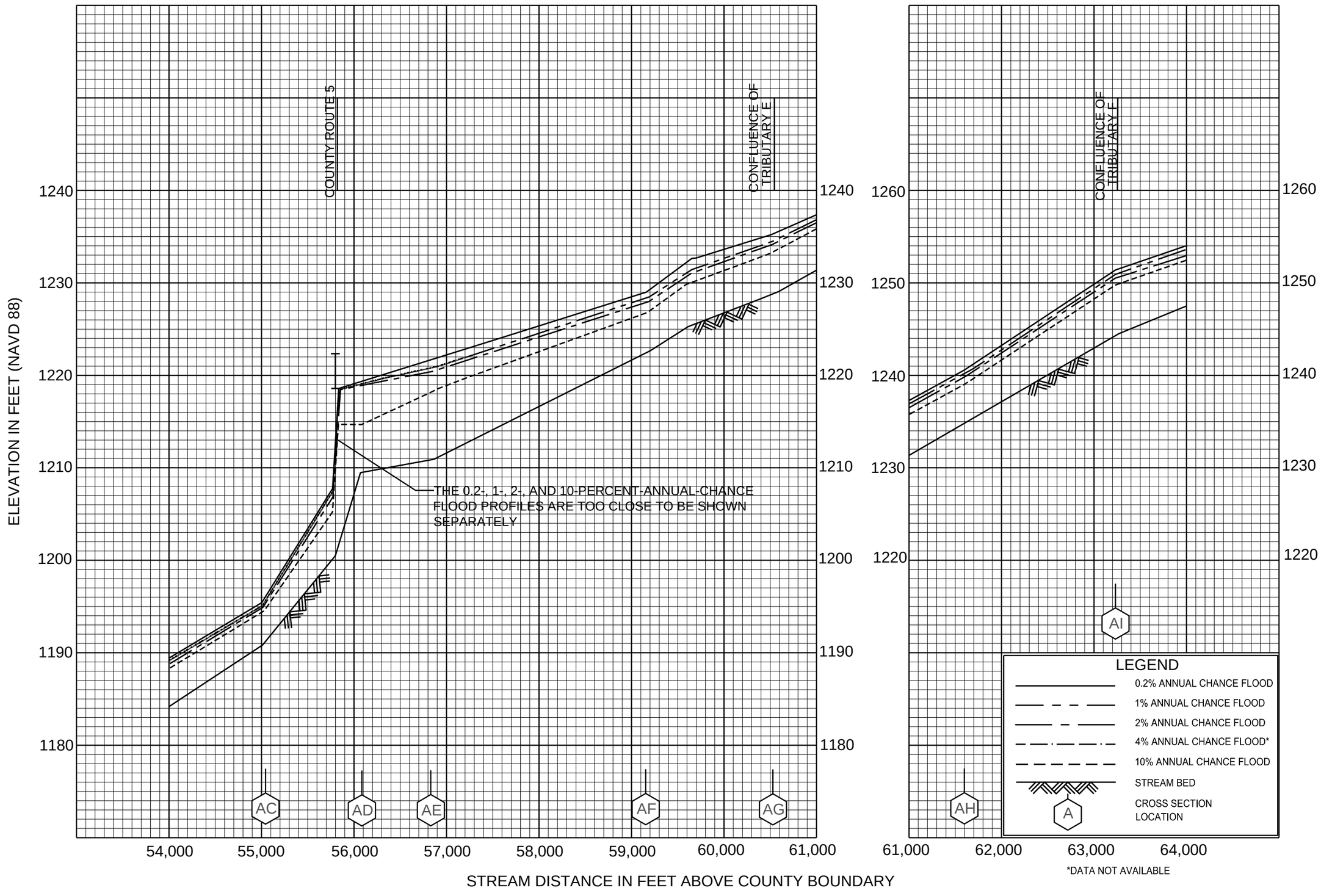

FLOOD PROFILES

MAD RIVER

FEDERAL EMERGENCY MANAGEMENT AGENCY

LOGAN COUNTY, OH

AND INCORPORATED AREAS

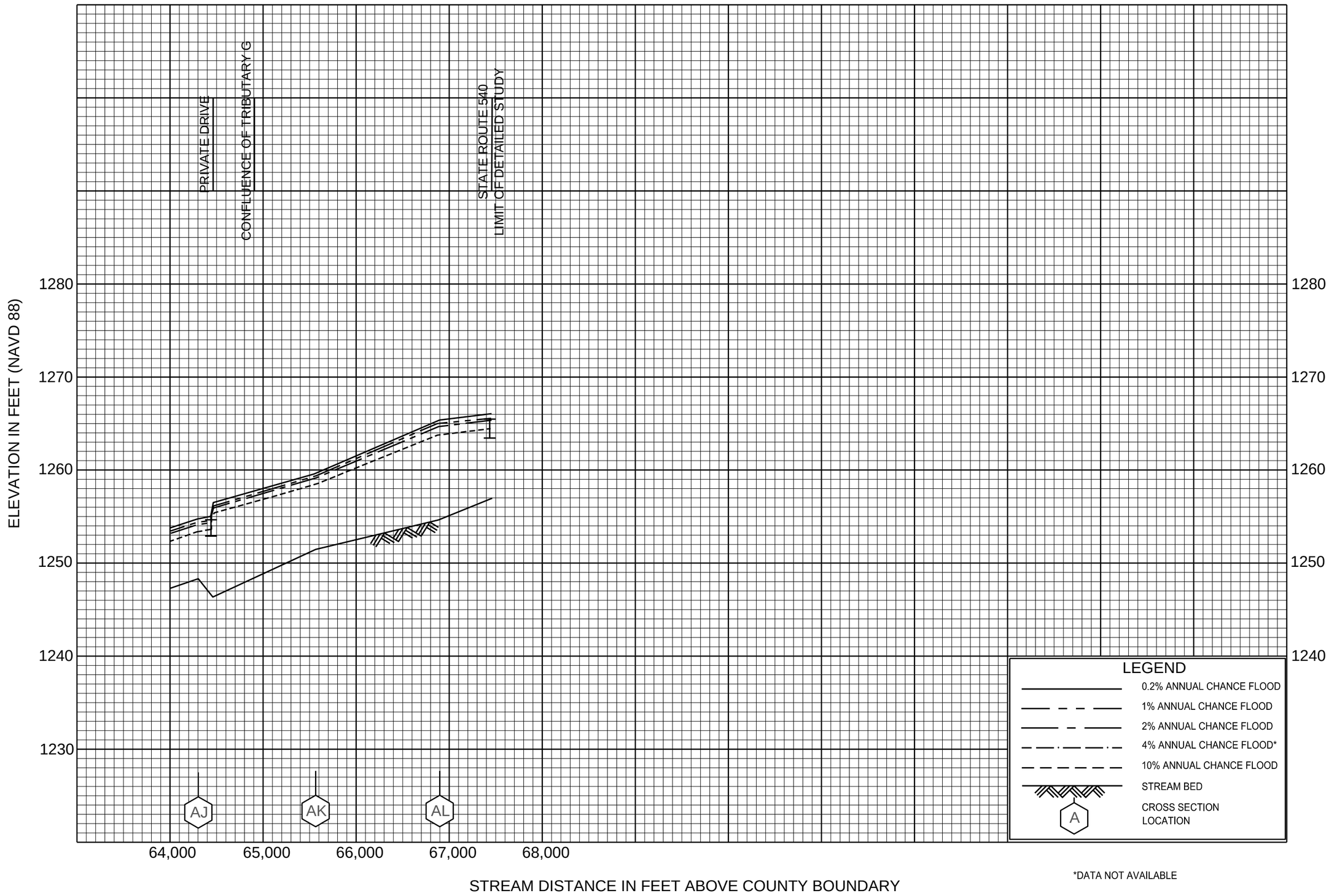

FLOOD PROFILES

MAD RIVER

FEDERAL EMERGENCY MANAGEMENT AGENCY

LOGAN COUNTY, OH

AND INCORPORATED AREAS

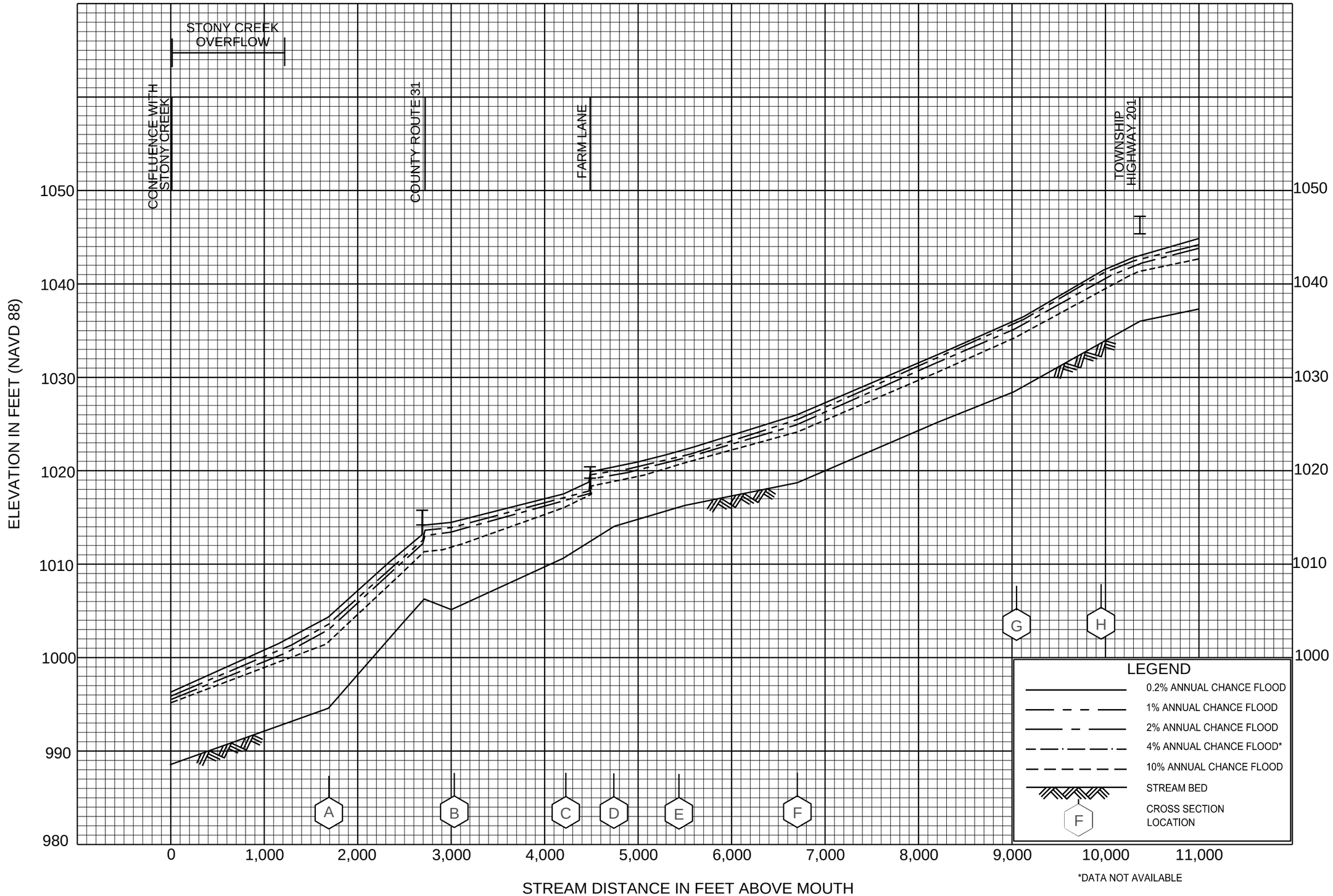

FLOOD PROFILES

McKEES CREEK

FEDERAL EMERGENCY MANAGEMENT AGENCY

LOGAN COUNTY,OH

AND INCORPORATED AREAS

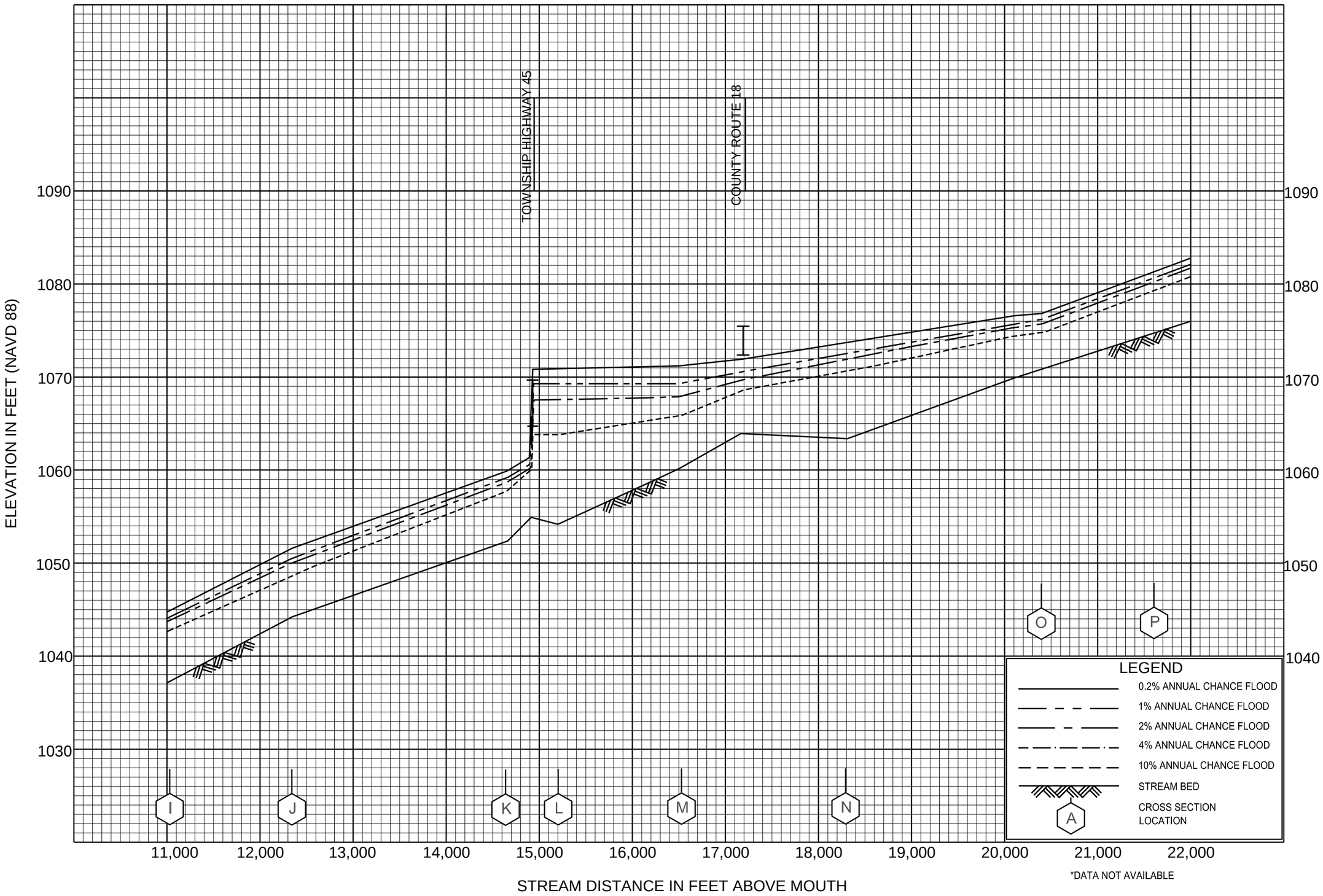

FLOOD PROFILES

McKEES CREEK

FEDERAL EMERGENCY MANAGEMENT AGENCY

LOGAN COUNTY, OH

AND INCORPORATED AREAS

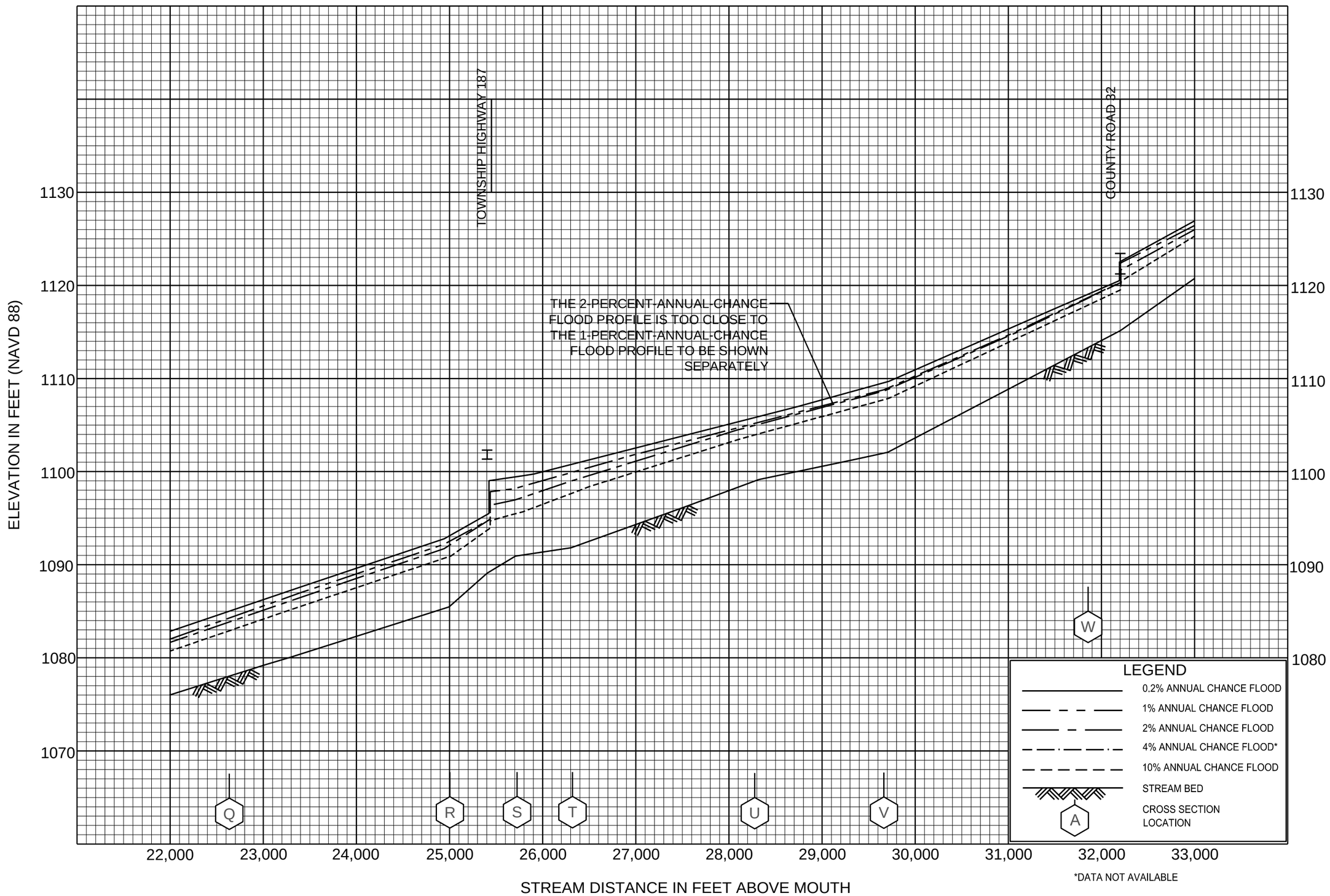

FLOOD PROFILES

McKEES CREEK

FEDERAL EMERGENCY MANAGEMENT AGENCY

LOGAN COUNTY, OH

AND INCORPORATED AREAS

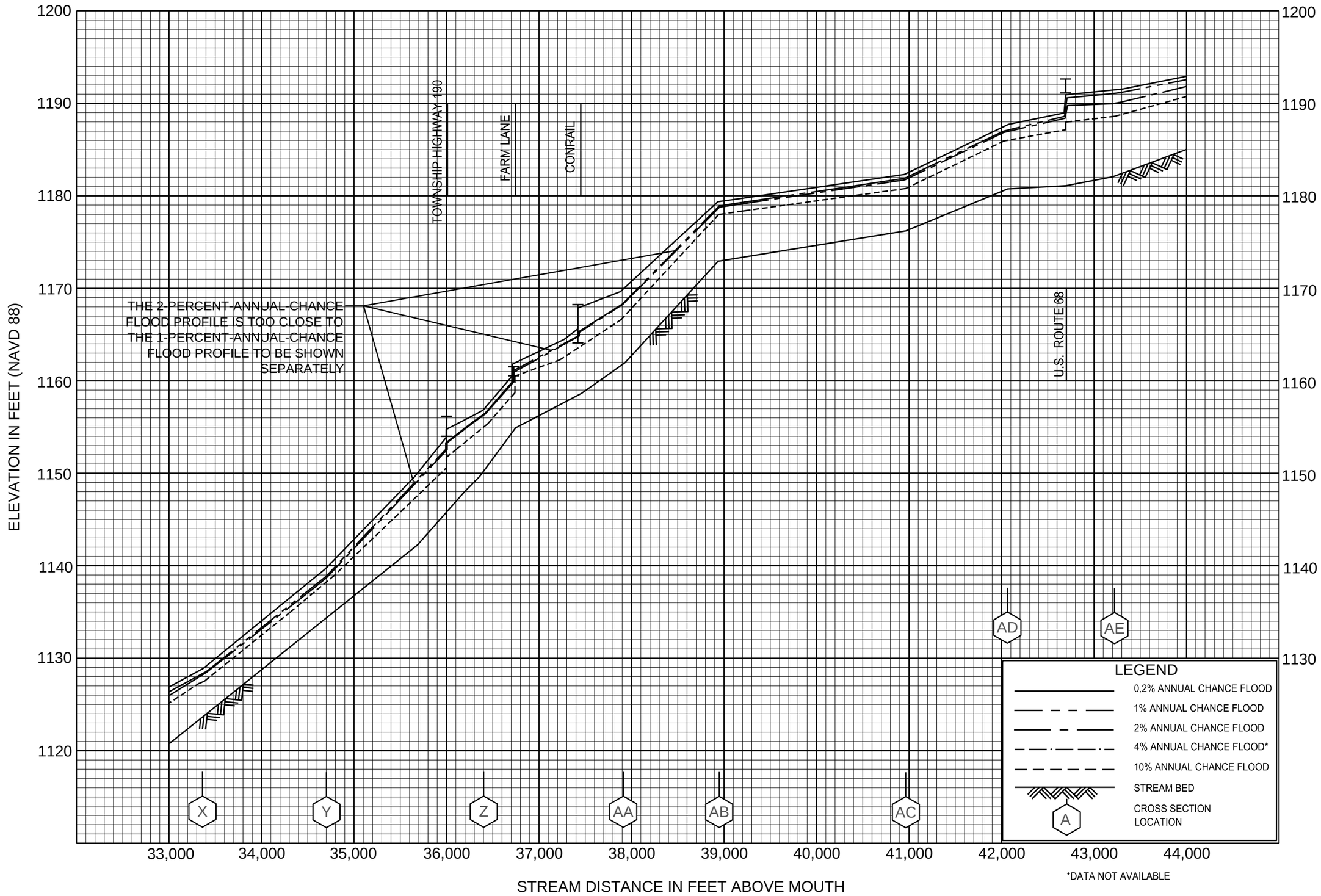

FLOOD PROFILES

McKEES CREEK

FEDERAL EMERGENCY MANAGEMENT AGENCY

LOGAN COUNTY, OH

AND INCORPORATED AREAS

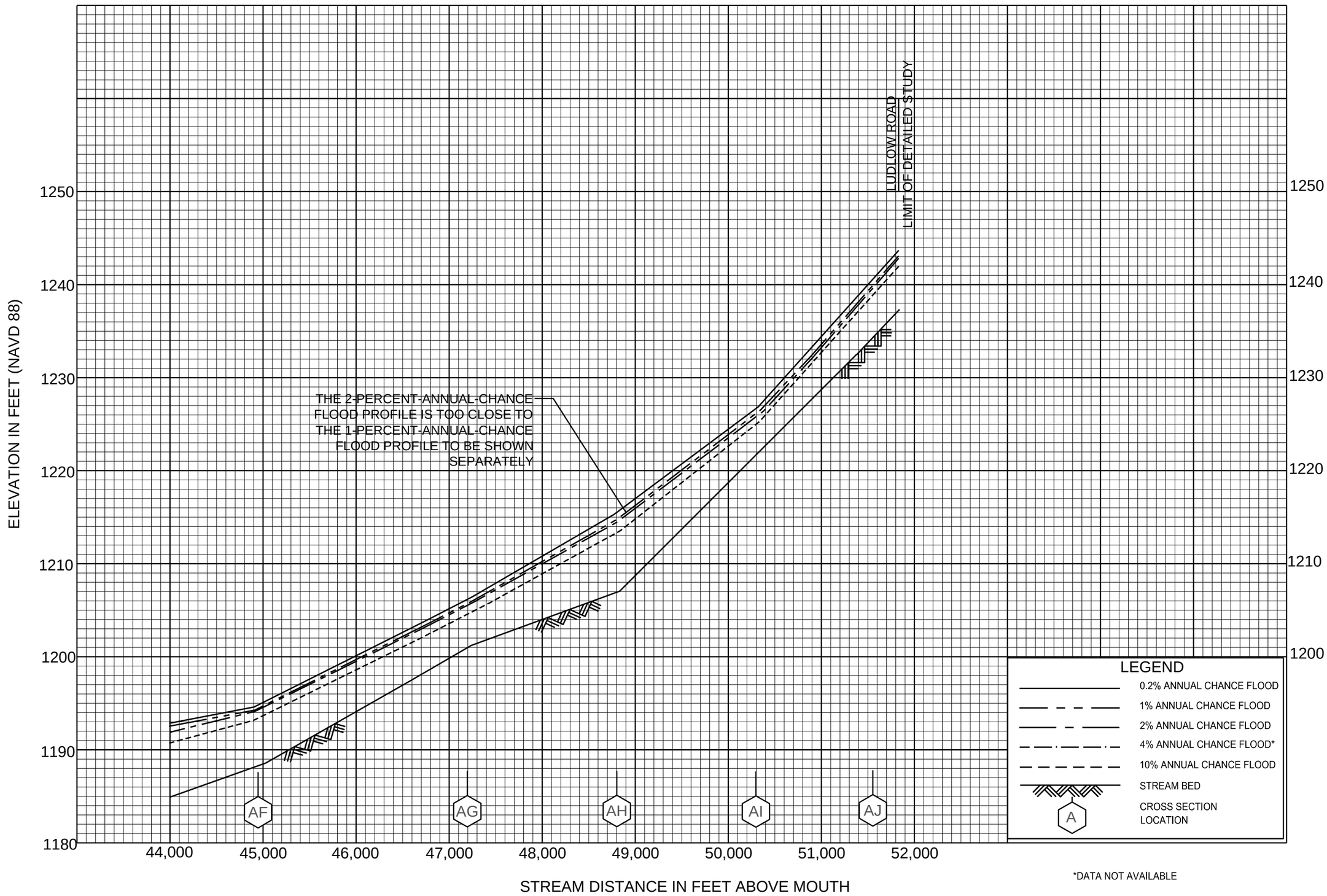

FLOOD PROFILES

McKEES CREEK

FEDERAL EMERGENCY MANAGEMENT AGENCY

LOGAN COUNTY, OH

AND INCORPORATED AREAS

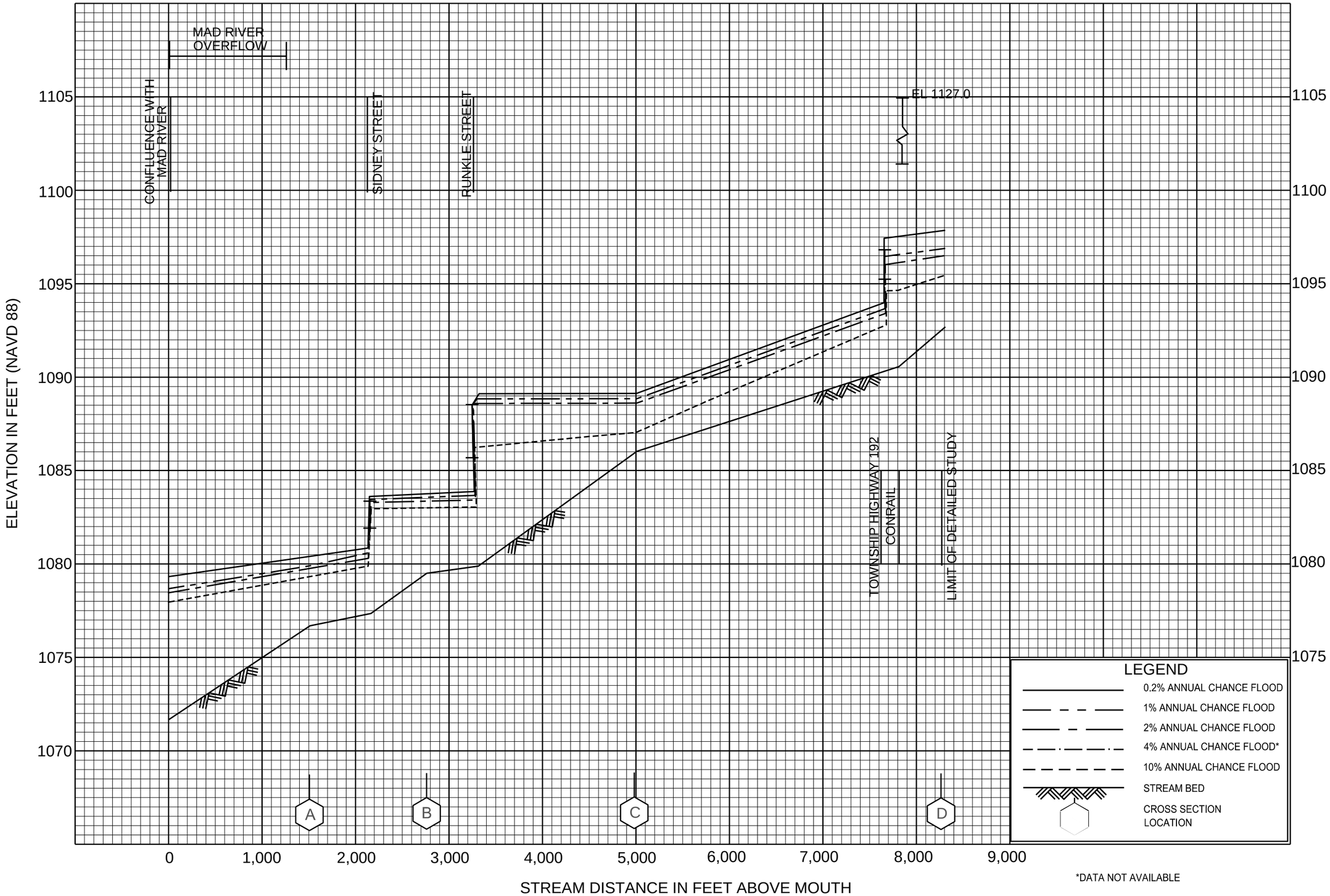

FLOOD PROFILES

MUD RUN

FEDERAL EMERGENCY MANAGEMENT AGENCY

LOGAN COUNTY, OH

AND INCORPORATED AREAS

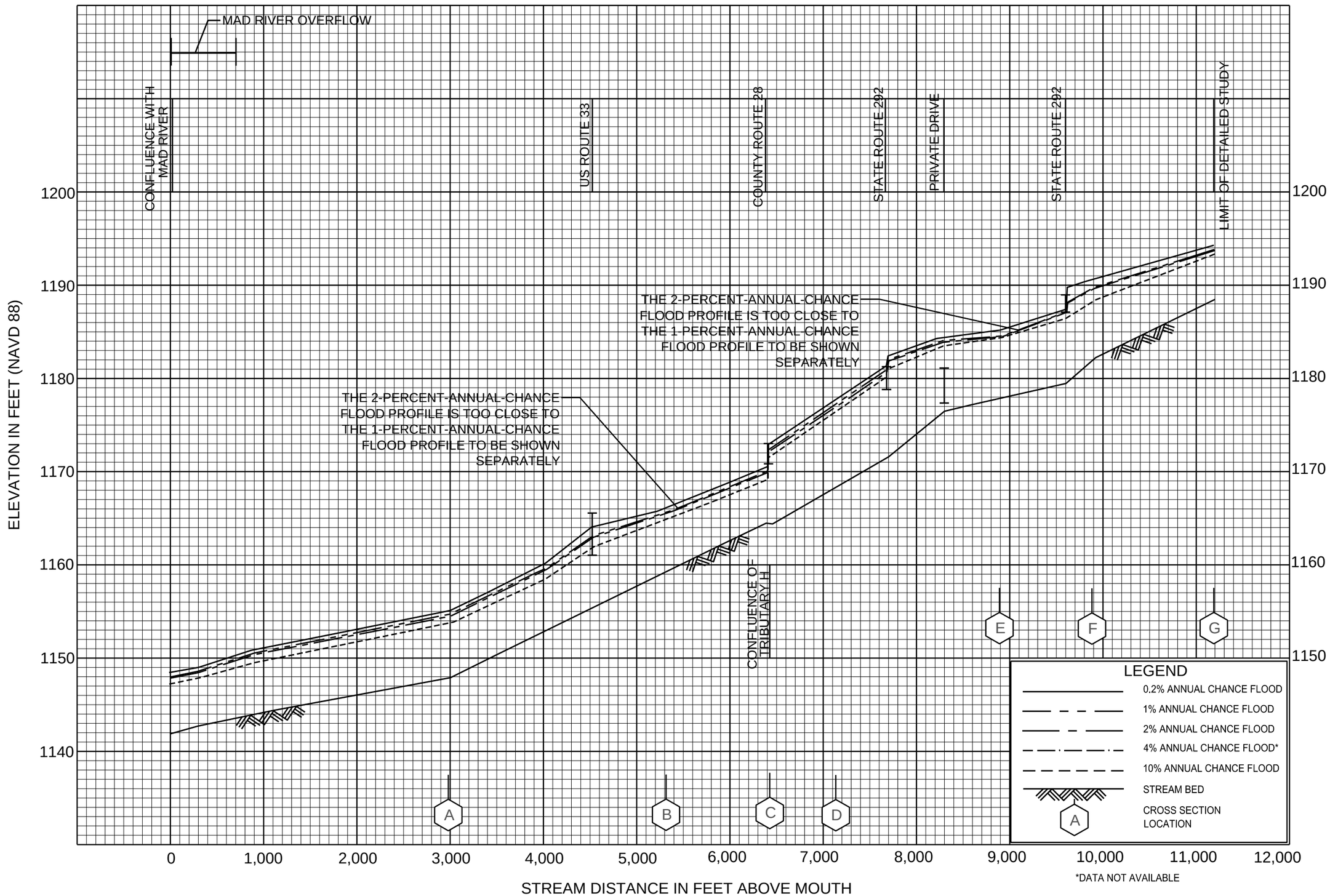

FLOOD PROFILES

PETER DITCH

FEDERAL EMERGENCY MANAGEMENT AGENCY

LOGAN COUNTY, OH

AND INCORPORATED AREAS

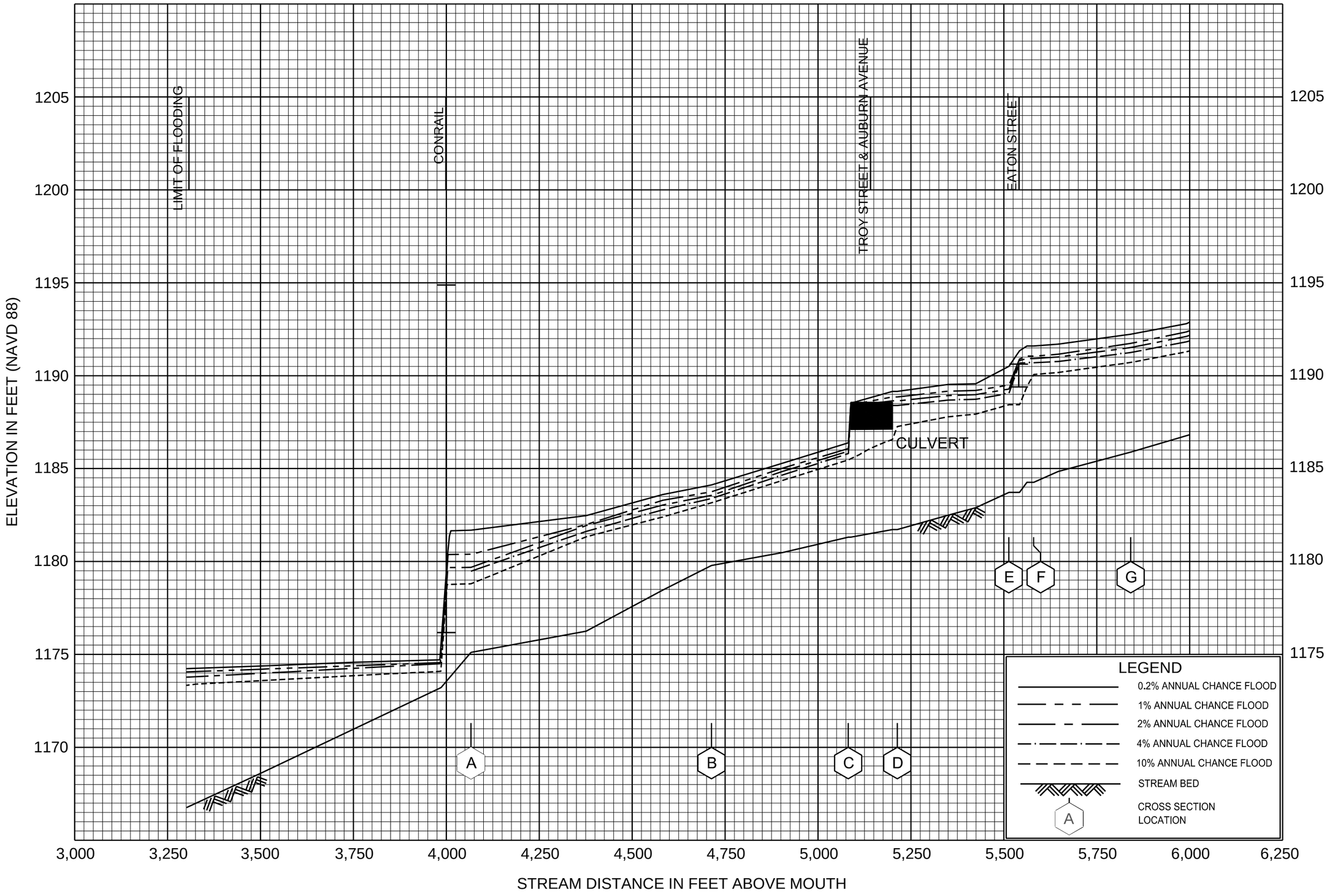

FLOOD PROFILES

POSSUM RUN

FEDERAL EMERGENCY MANAGEMENT AGENCY

LOGAN COUNTY, OH

AND INCORPORATED AREAS

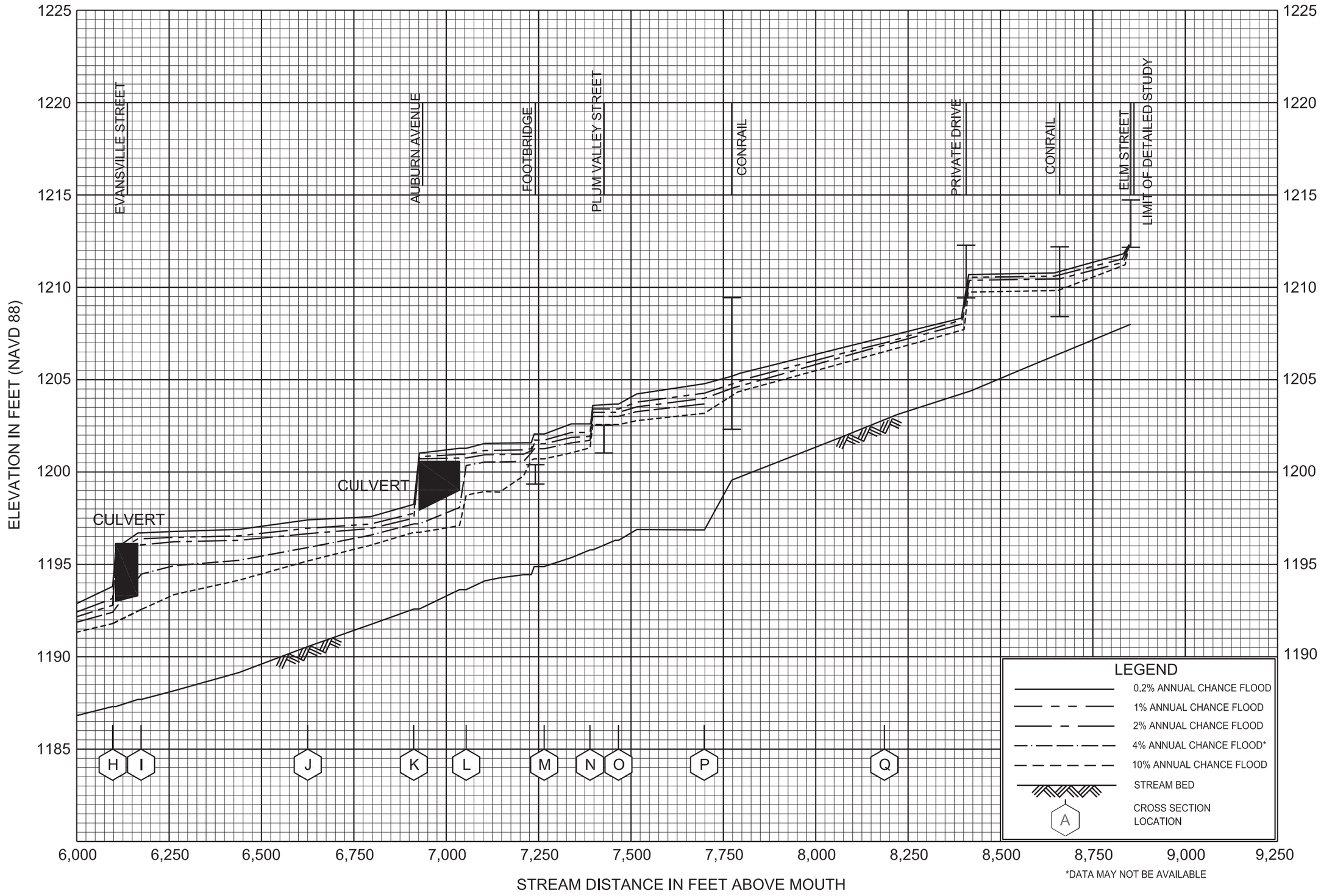

FLOOD PROFILES

POSSUM RUN

FEDERAL EMERGENCY MANAGEMENT AGENCY

LOGAN COUNTY, OH

AND INCORPORATED AREAS



FLOOD PROFILES

STONY CREEK

FEDERAL EMERGENCY MANAGEMENT AGENCY

LOGAN COUNTY, OH

AND INCORPORATED AREAS

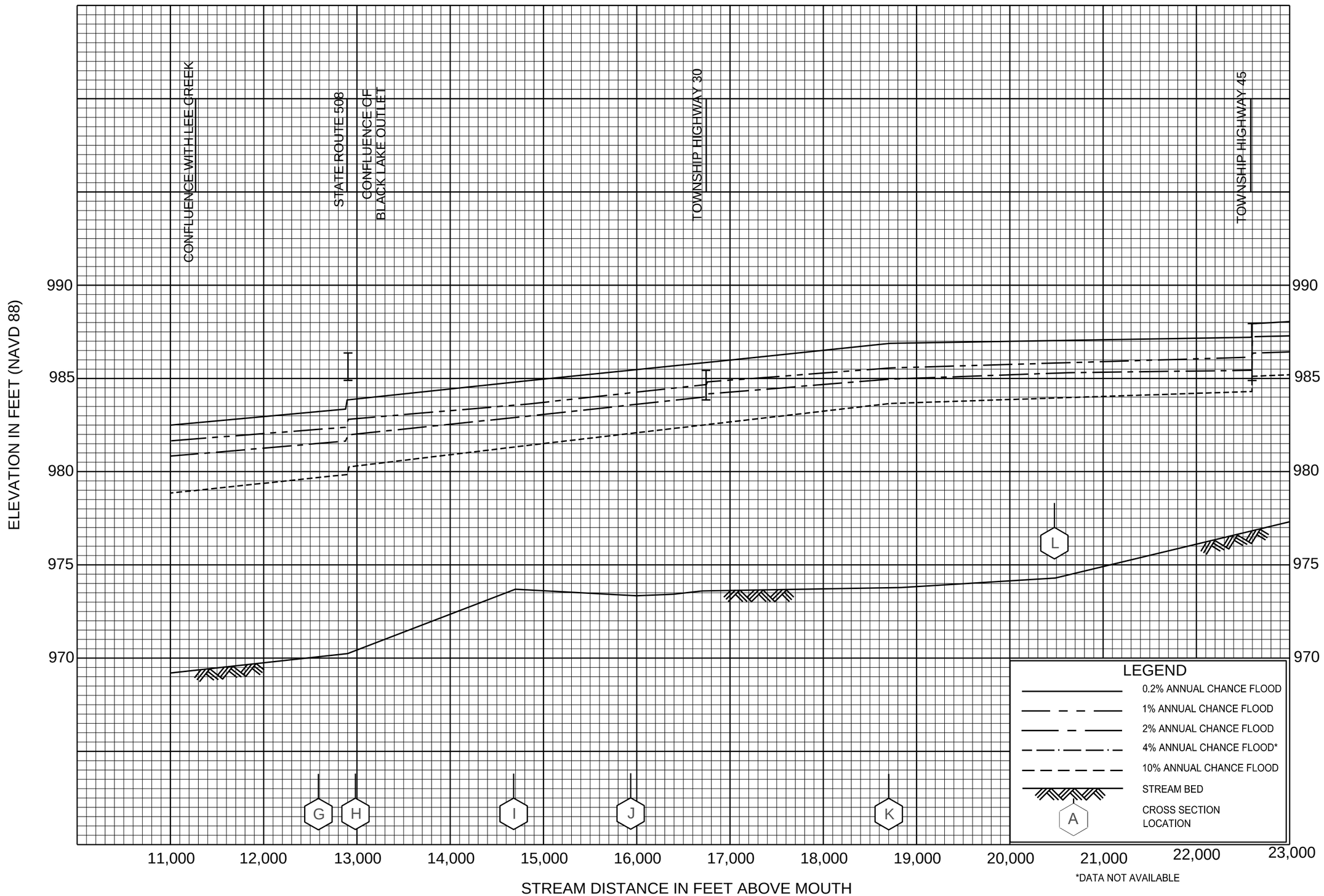

FLOOD PROFILES

STONY CREEK

FEDERAL EMERGENCY MANAGEMENT AGENCY

LOGAN COUNTY, OH
AND INCORPORATED AREAS

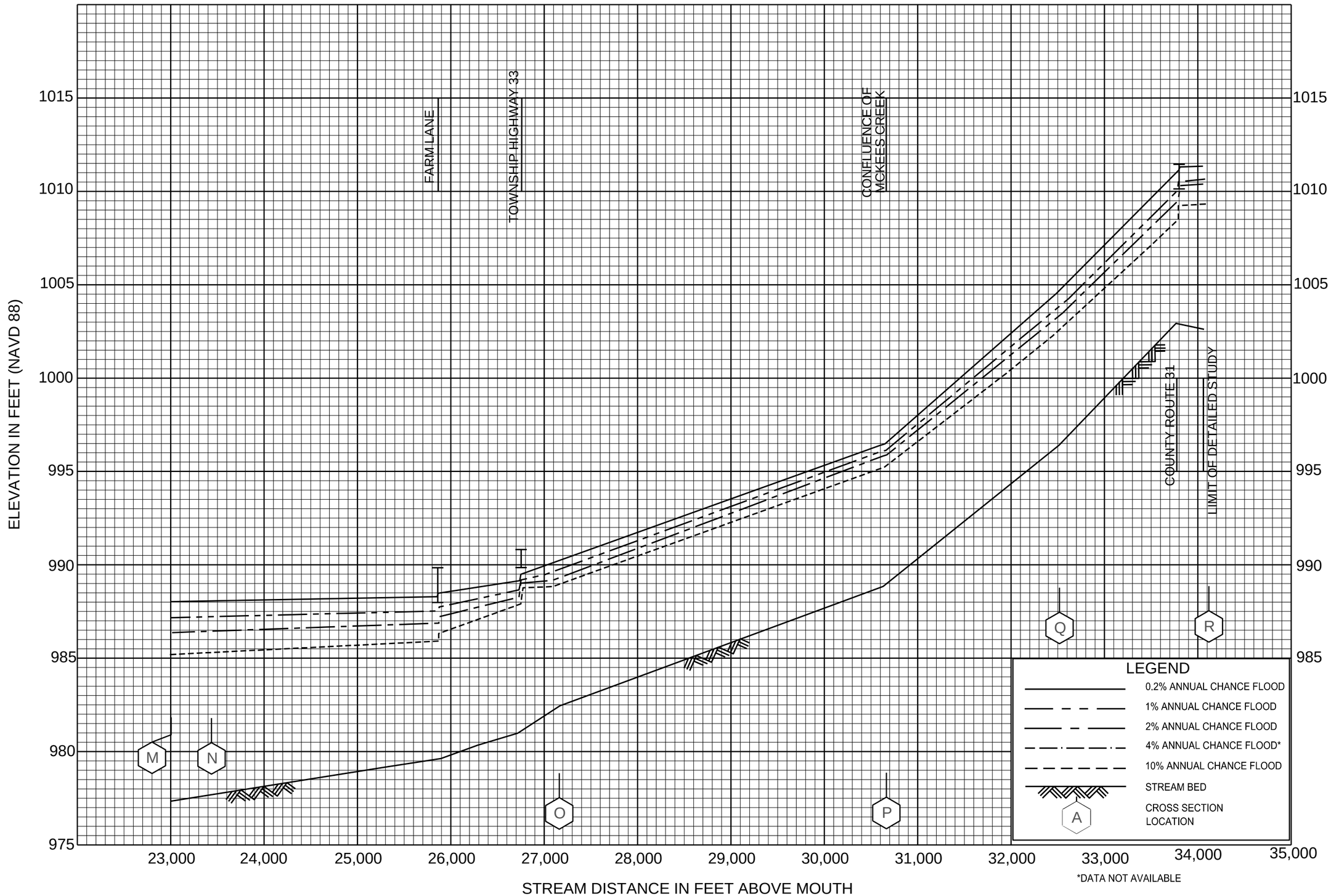

FLOOD PROFILES

STONY CREEK

FEDERAL EMERGENCY MANAGEMENT AGENCY

LOGAN COUNTY, OH

AND INCORPORATED AREAS

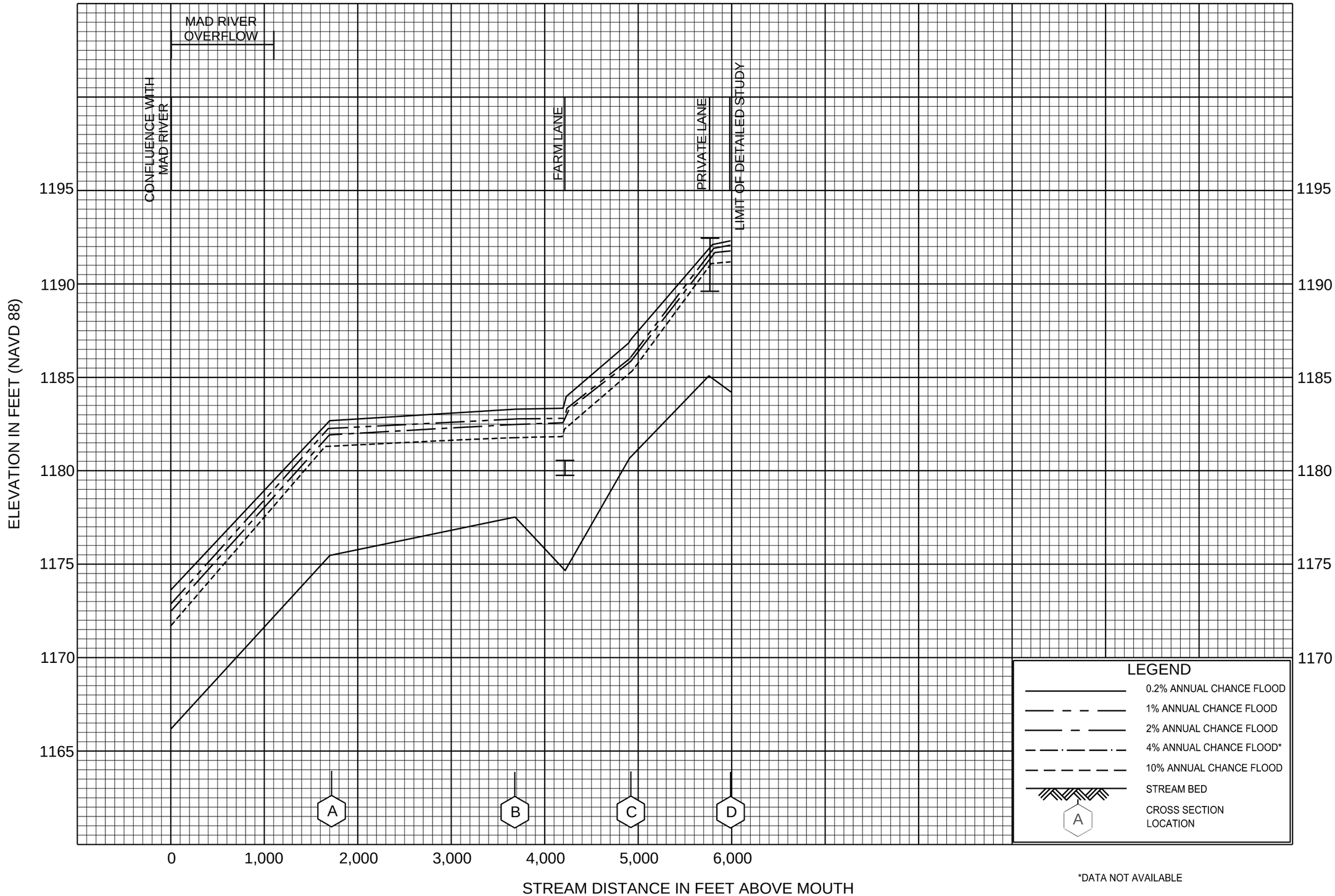

FLOOD PROFILES

SUGAR CREEK

FEDERAL EMERGENCY MANAGEMENT AGENCY

LOGAN COUNTY, OH

AND INCORPORATED AREAS

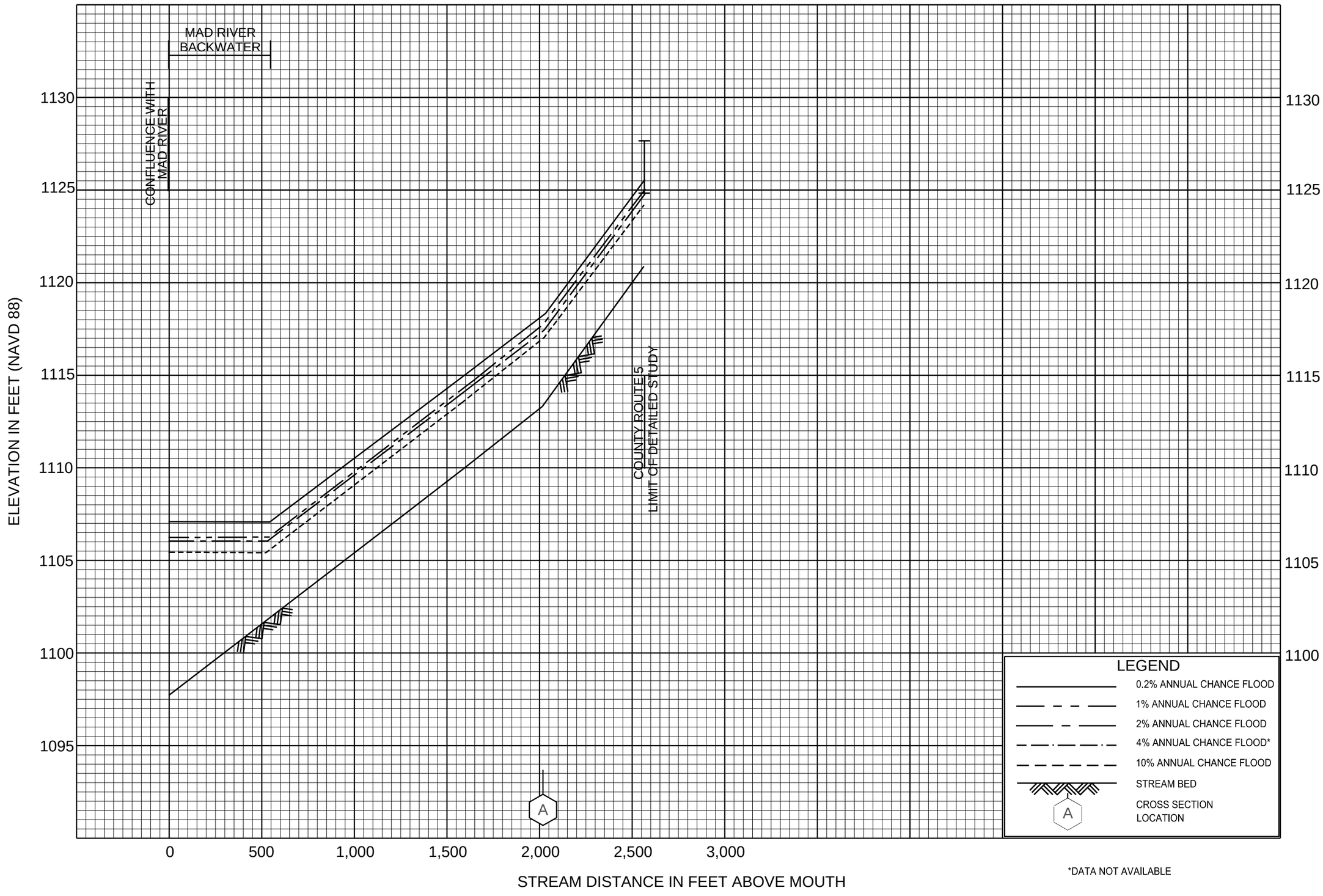

FLOOD PROFILES

TRIBUTARY A

FEDERAL EMERGENCY MANAGEMENT AGENCY

LOGAN COUNTY, OH

AND INCORPORATED AREAS

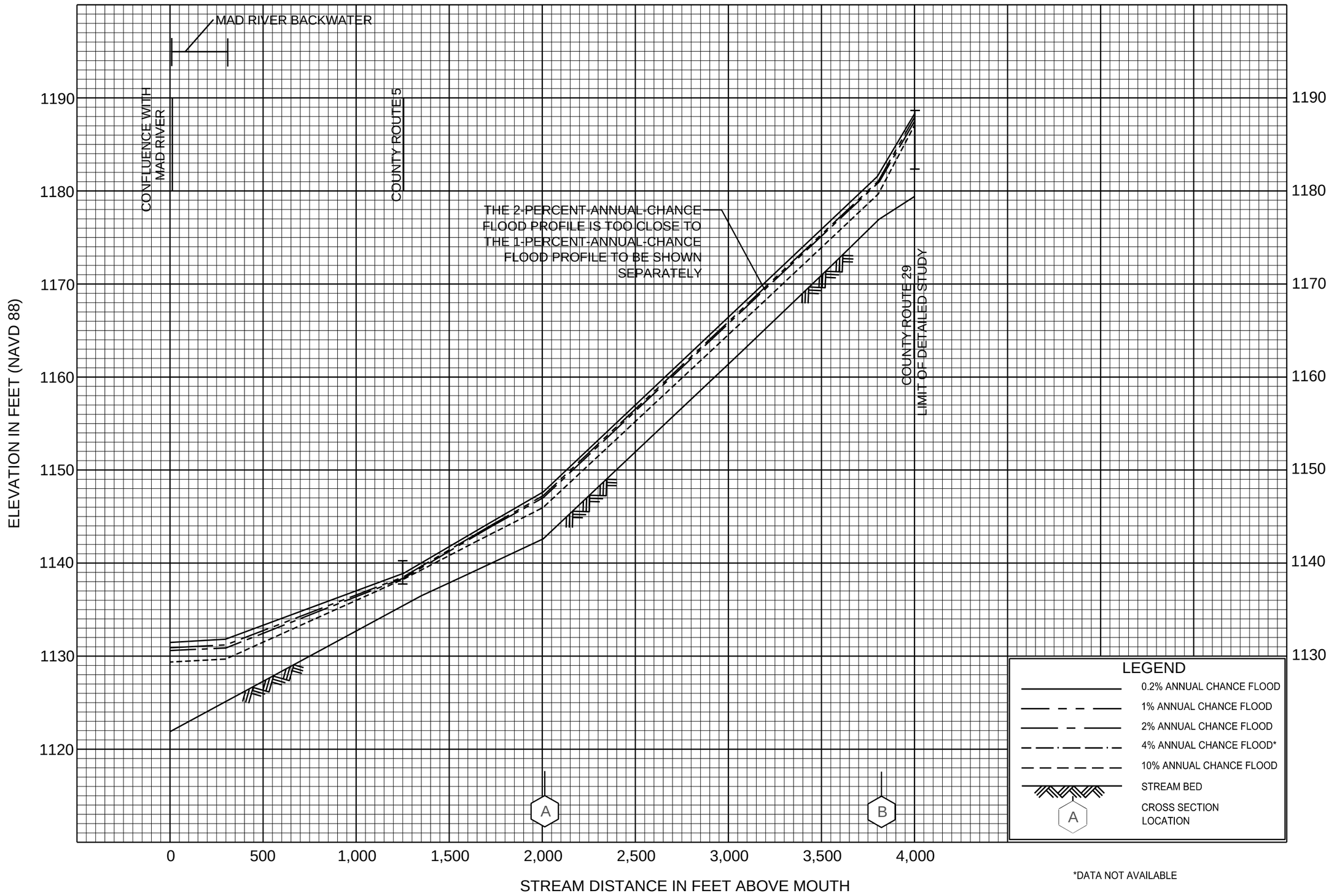

FLOOD PROFILES

TRIBUTARY B

FEDERAL EMERGENCY MANAGEMENT AGENCY

LOGAN COUNTY, OH

AND INCORPORATED AREAS



FLOOD PROFILES

TRIBUTARY C

FEDERAL EMERGENCY MANAGEMENT AGENCY

LOGAN COUNTY, OH

AND INCORPORATED AREAS

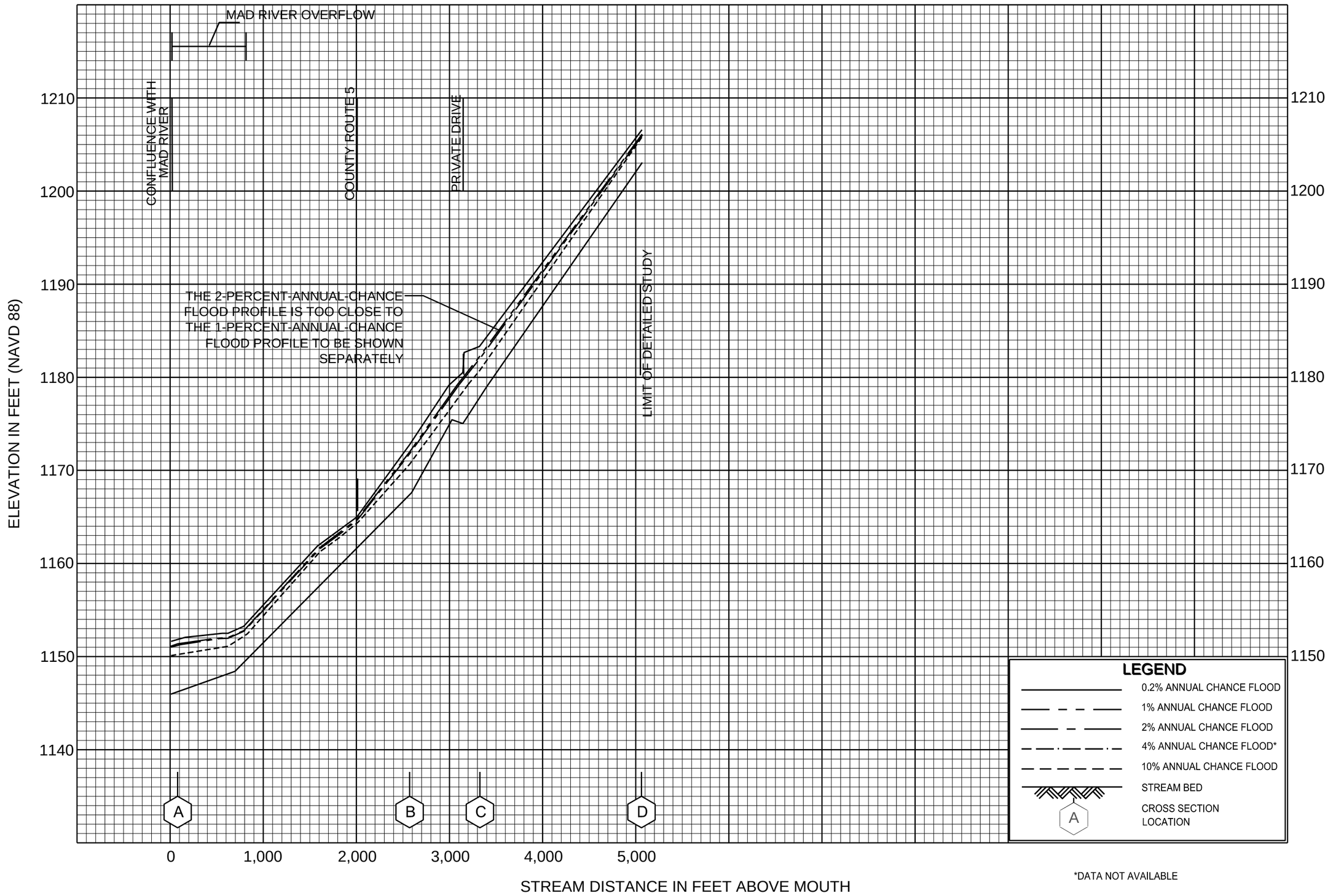

FLOOD PROFILES

TRIBUTARY D

FEDERAL EMERGENCY MANAGEMENT AGENCY

LOGAN COUNTY, OH

AND INCORPORATED AREAS

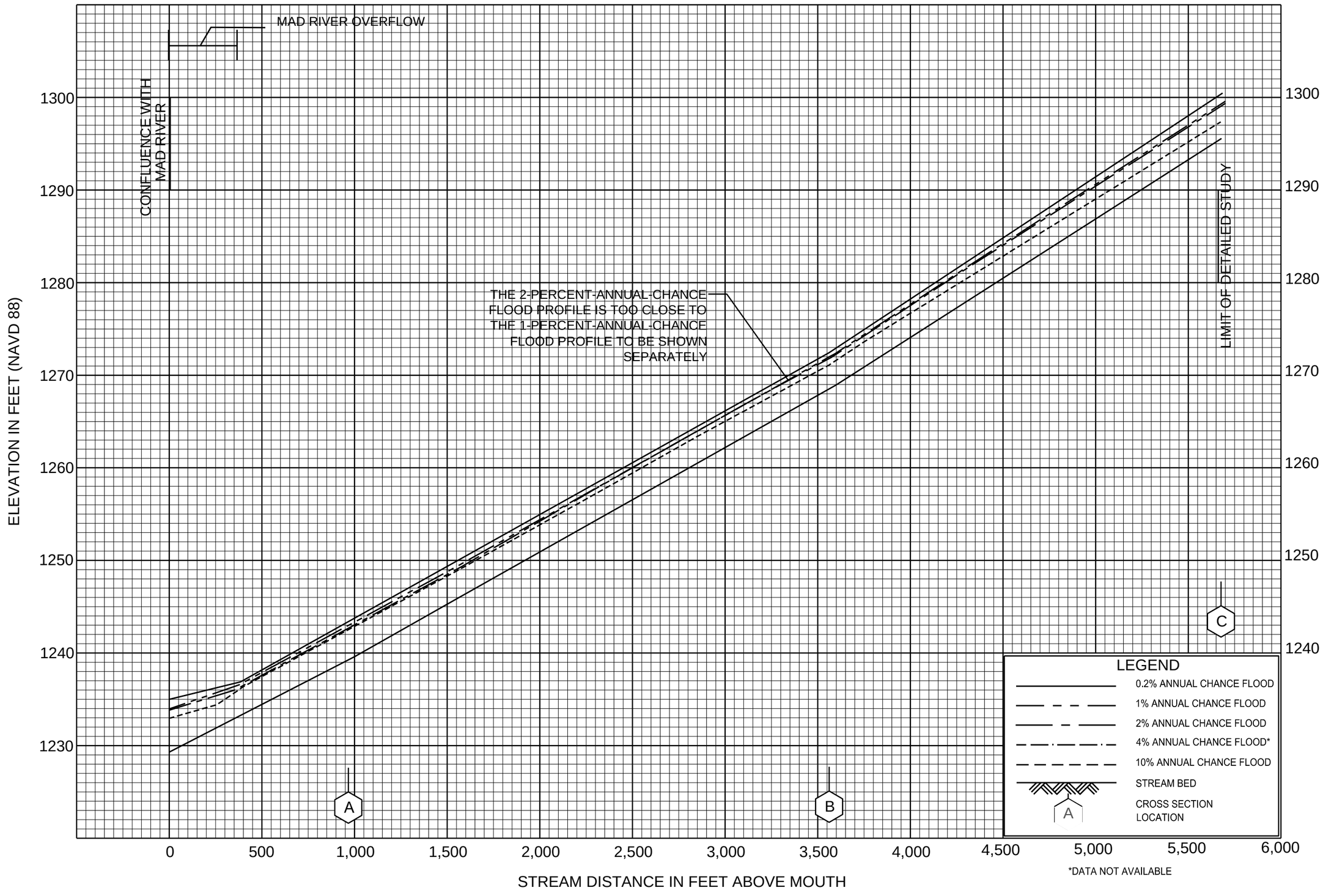

FLOOD PROFILES

TRIBUTARY E

FEDERAL EMERGENCY MANAGEMENT AGENCY

LOGAN COUNTY, OH

AND INCORPORATED AREAS

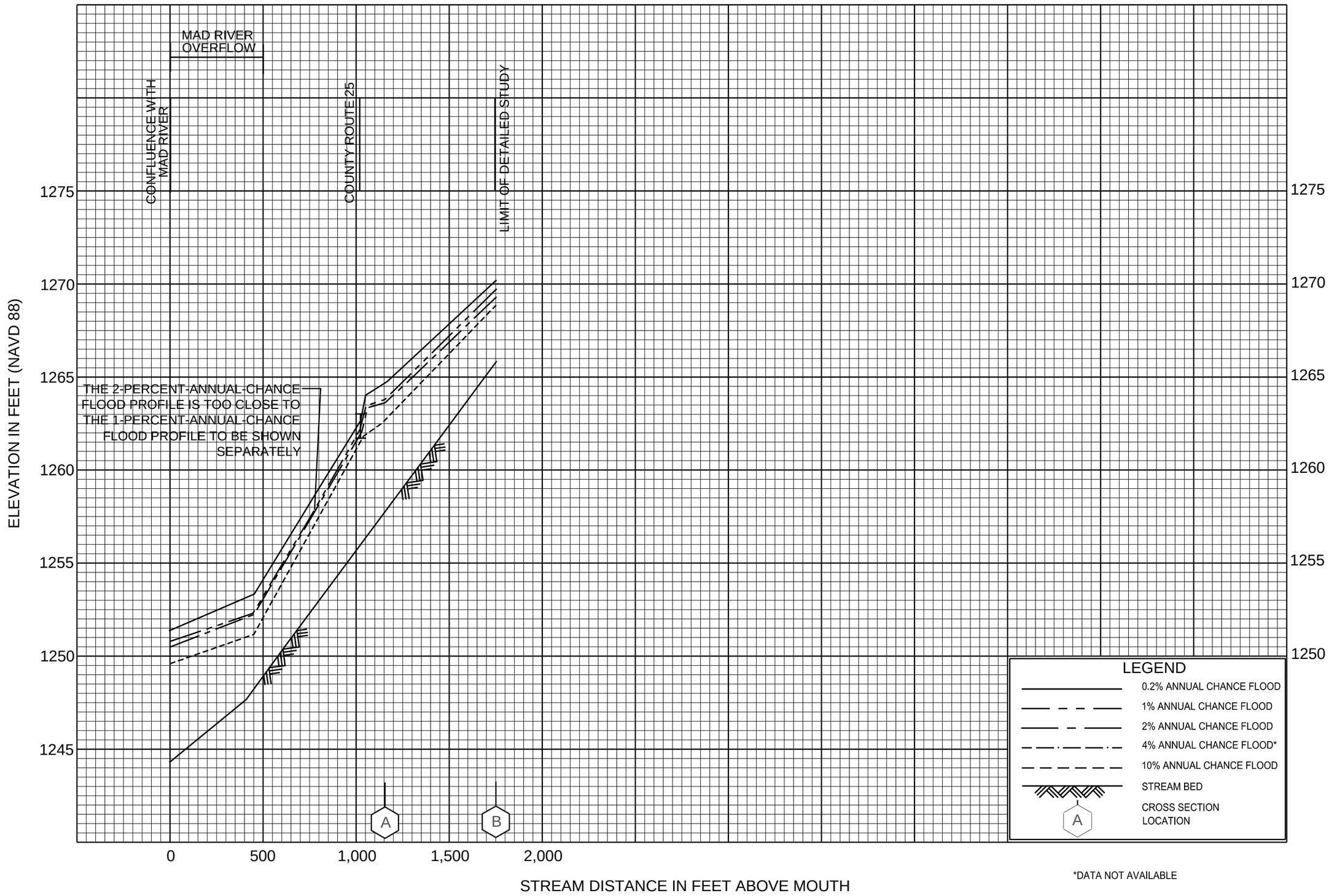

FLOOD PROFILES

TRIBUTARY F

FEDERAL EMERGENCY MANAGEMENT AGENCY

LOGAN COUNTY, OH

AND INCORPORATED AREAS

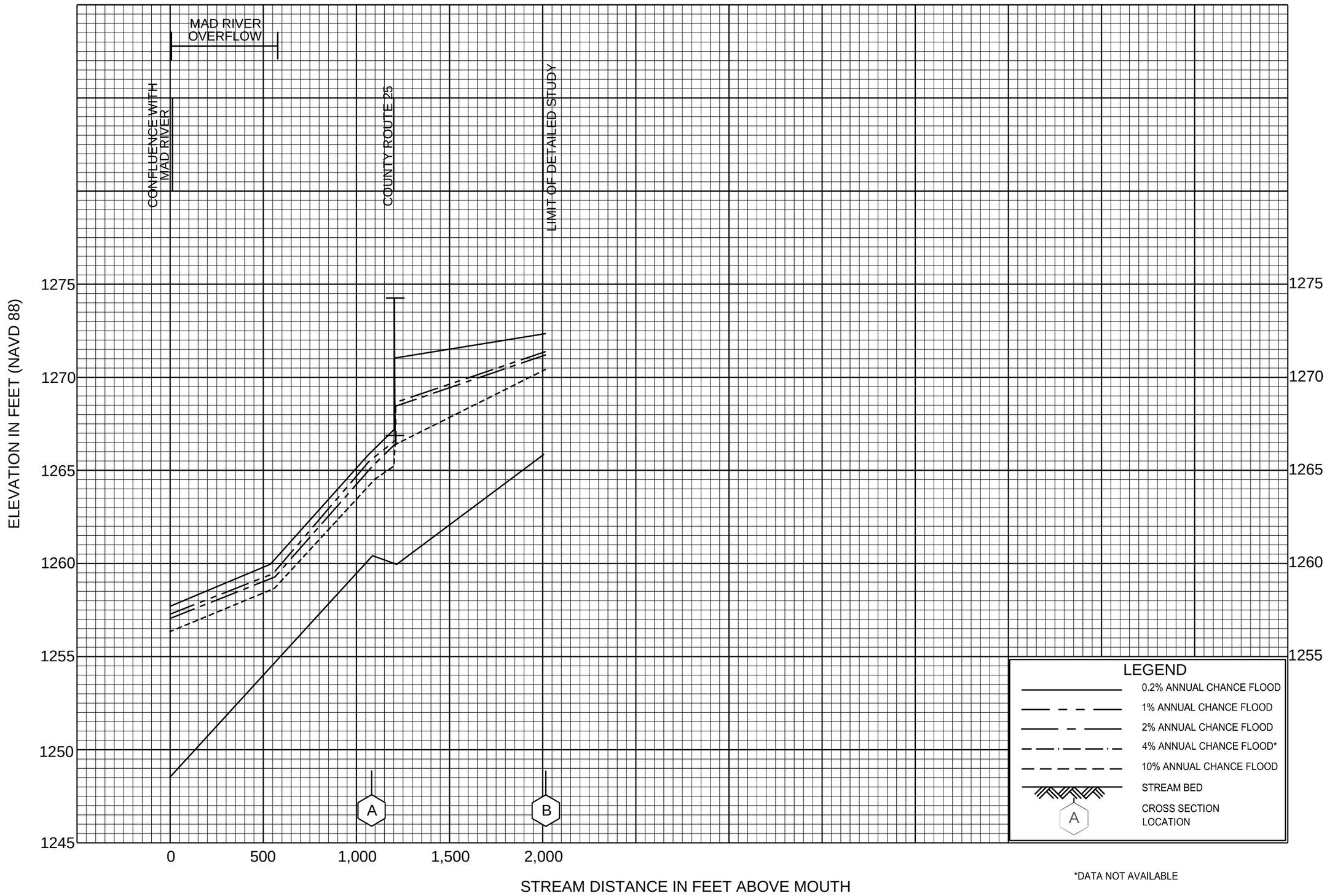

FLOOD PROFILES

TRIBUTARY G

FEDERAL EMERGENCY MANAGEMENT AGENCY

LOGAN COUNTY, OH

AND INCORPORATED AREAS

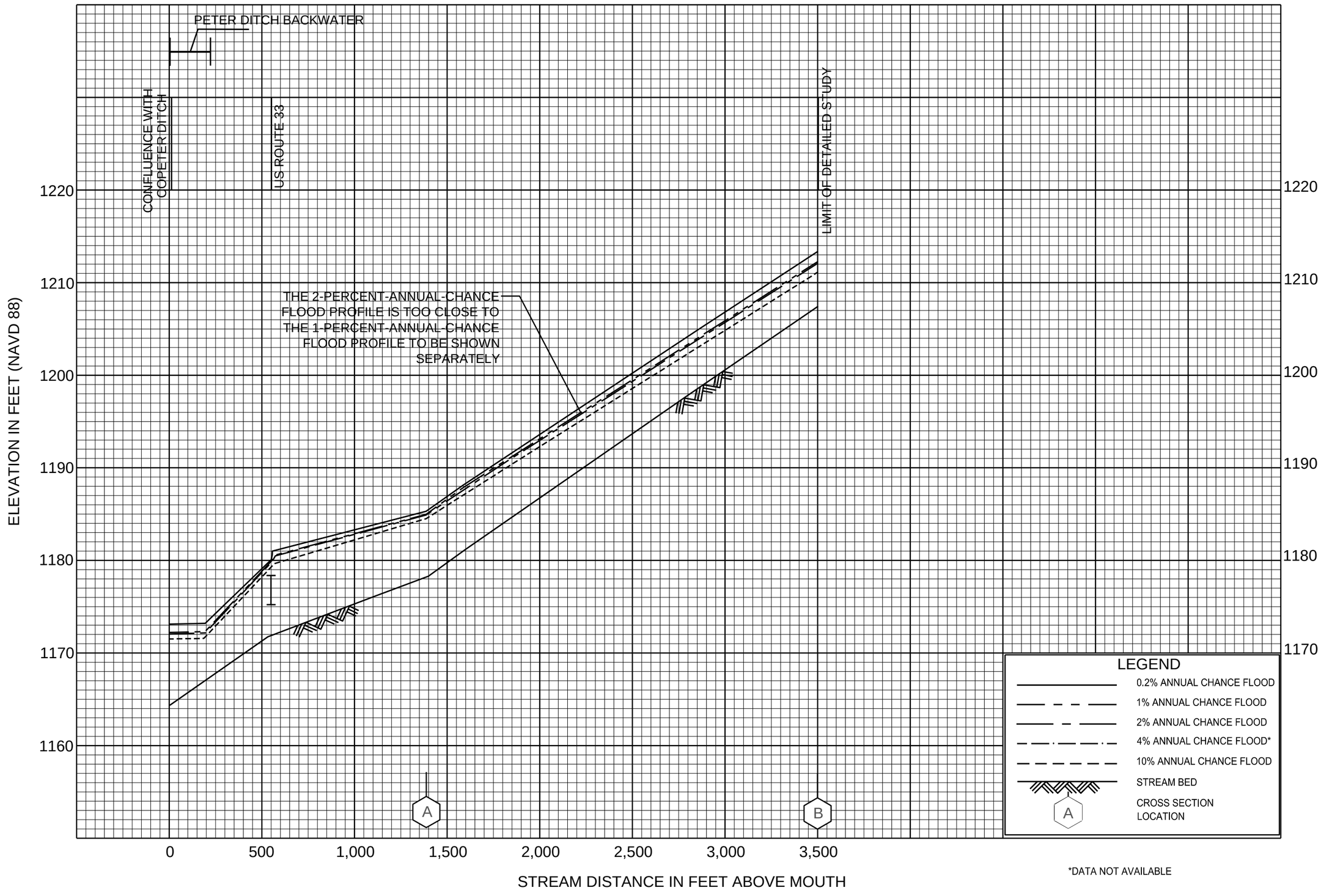

FLOOD PROFILES

TRIBUTARY H

FEDERAL EMERGENCY MANAGEMENT AGENCY

LOGAN COUNTY, OH

AND INCORPORATED AREAS

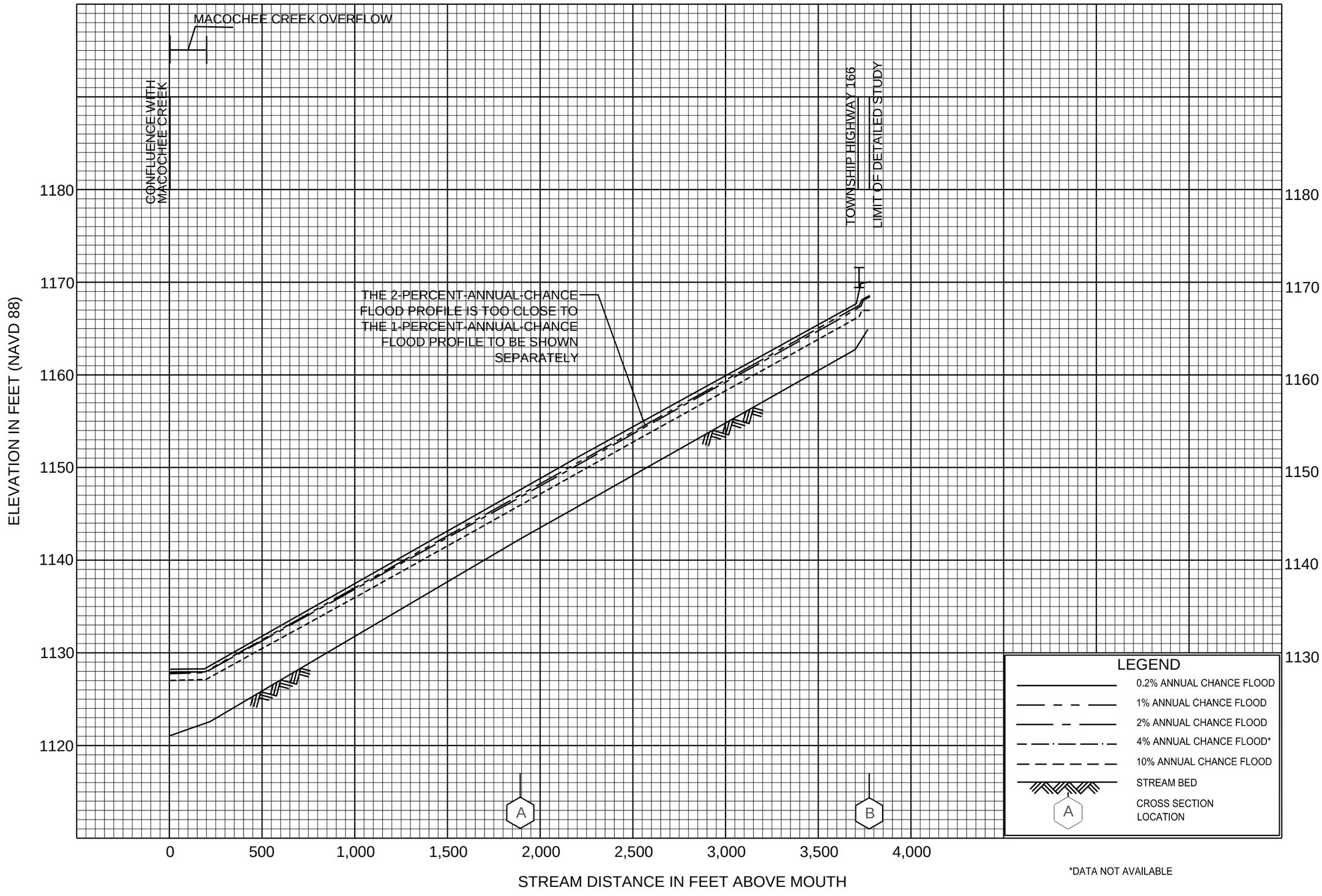

FLOOD PROFILES

TRIBUTARY I

FEDERAL EMERGENCY MANAGEMENT AGENCY

LOGAN COUNTY, OH

AND INCORPORATED AREAS



FLOOD PROFILES

TRIBUTARY J

FEDERAL EMERGENCY MANAGEMENT AGENCY

LOGAN COUNTY, OH

AND INCORPORATED AREAS

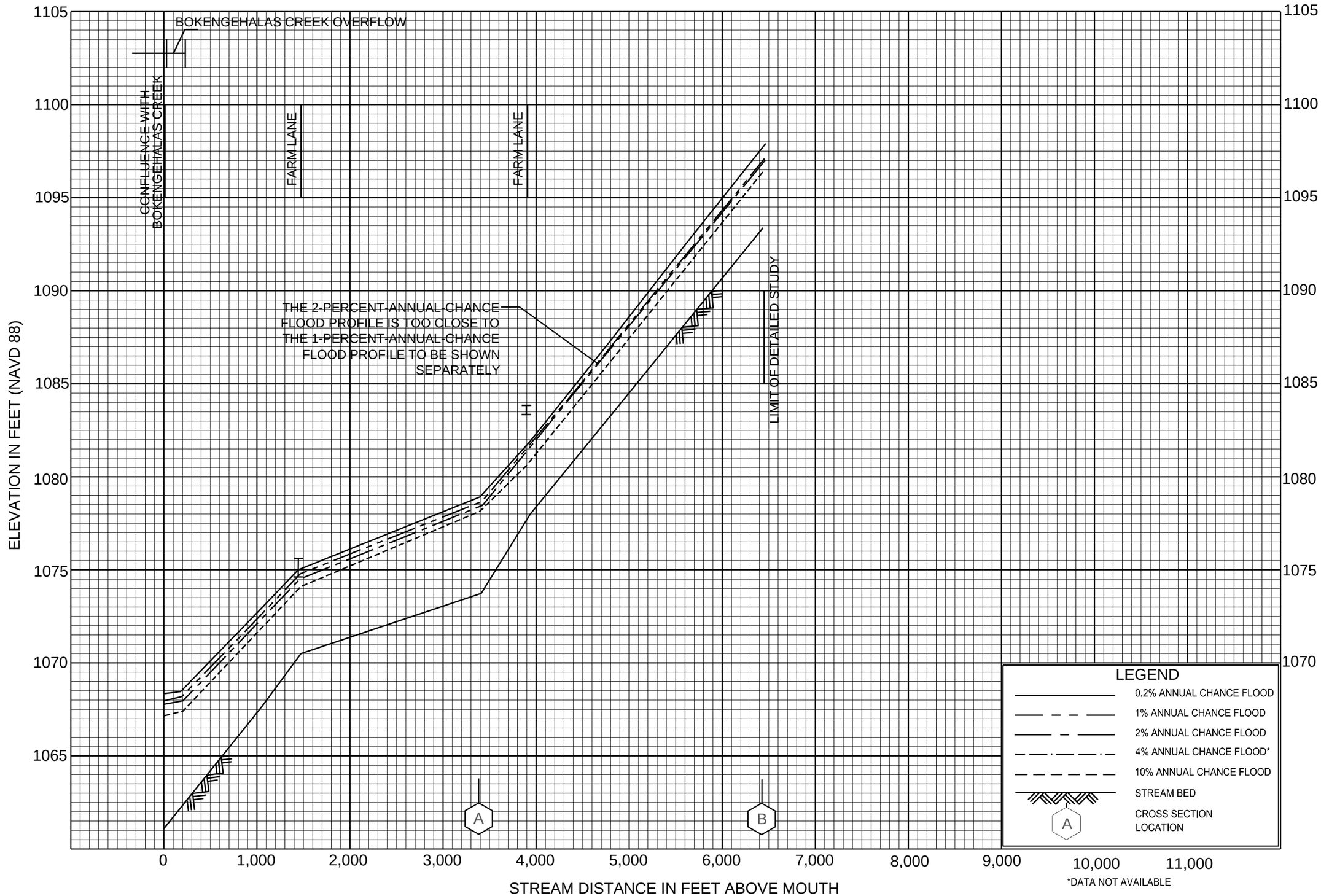

FLOOD PROFILES

TRIBUTARY K

FEDERAL EMERGENCY MANAGEMENT AGENCY

LOGAN COUNTY, OH

AND INCORPORATED AREAS

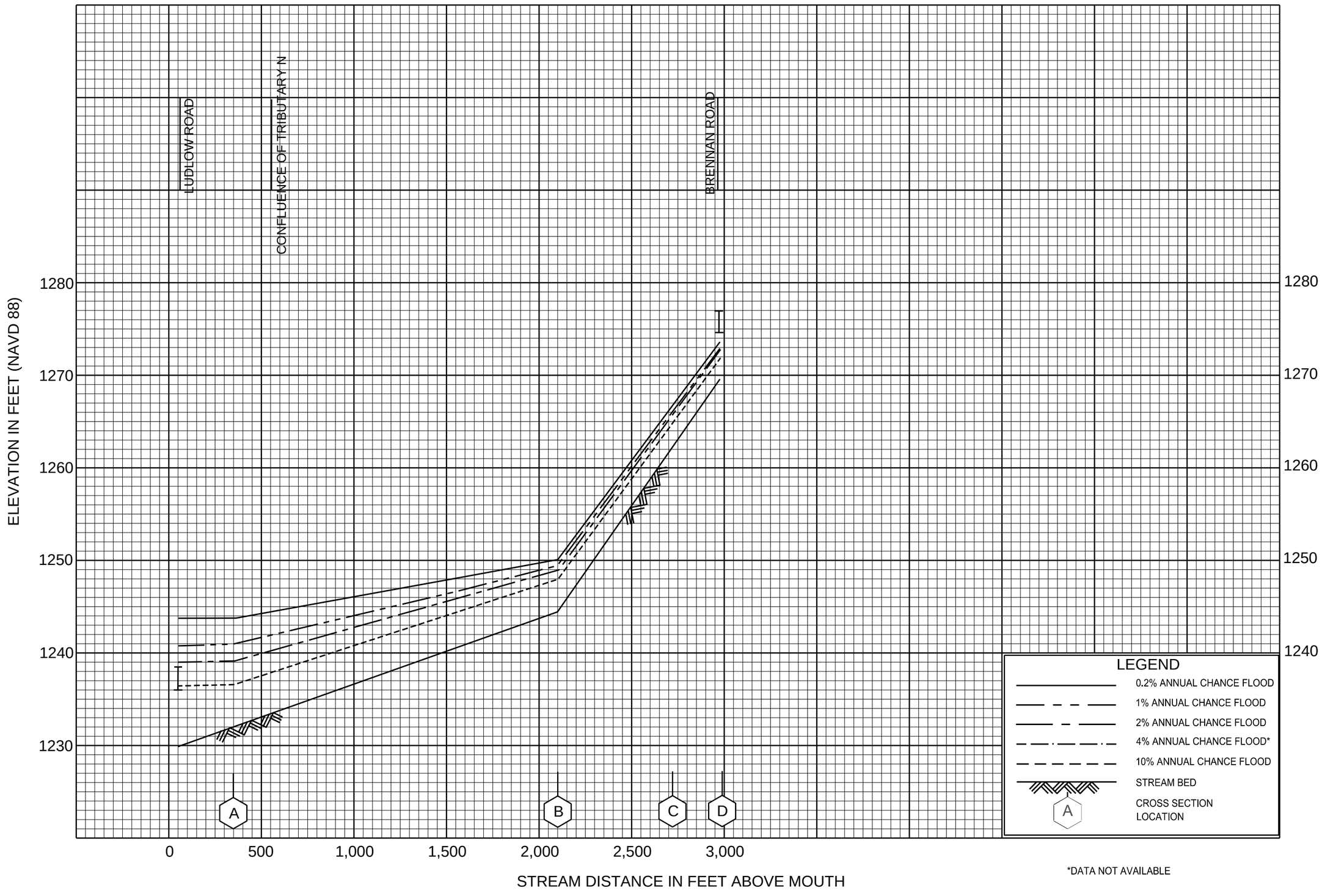

FLOOD PROFILES

TRIBUTARY L

FEDERAL EMERGENCY MANAGEMENT AGENCY

LOGAN COUNTY, OH

AND INCORPORATED AREAS

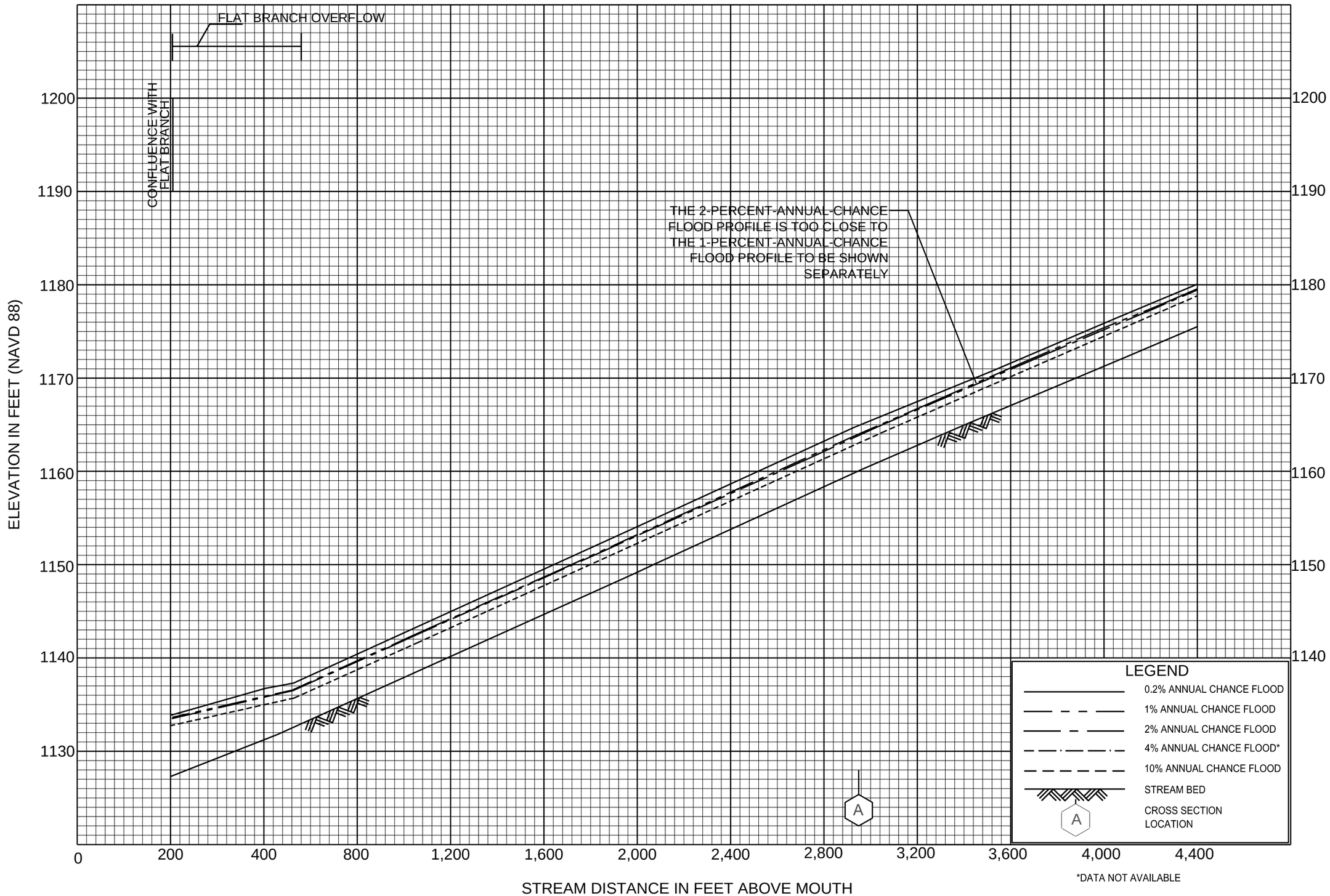

FLOOD PROFILES

TRIBUTARY M

FEDERAL EMERGENCY MANAGEMENT AGENCY

LOGAN COUNTY, OH

AND INCORPORATED AREAS

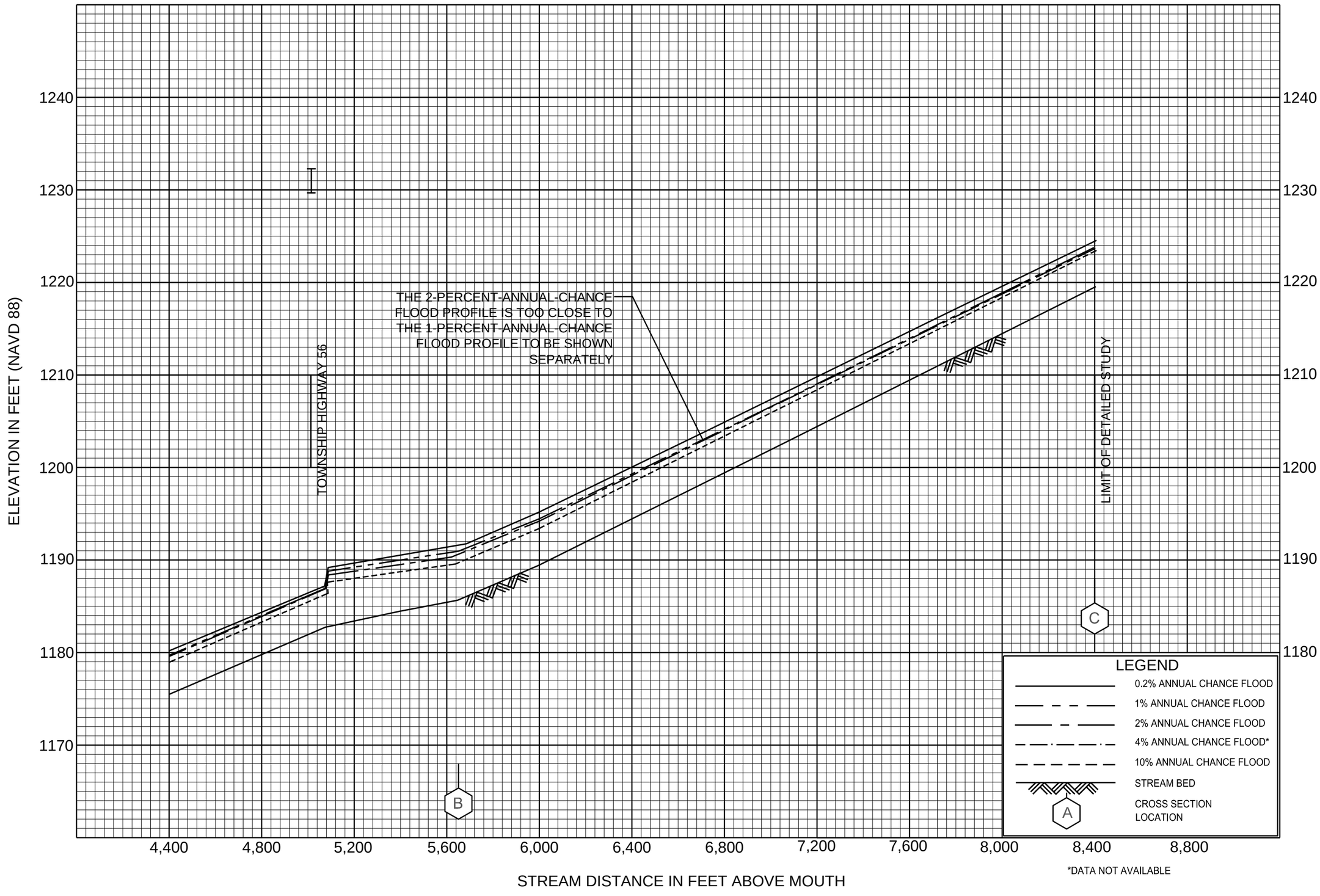

FLOOD PROFILES

TRIBUTARY M

FEDERAL EMERGENCY MANAGEMENT AGENCY

LOGAN COUNTY, OH

AND INCORPORATED AREAS

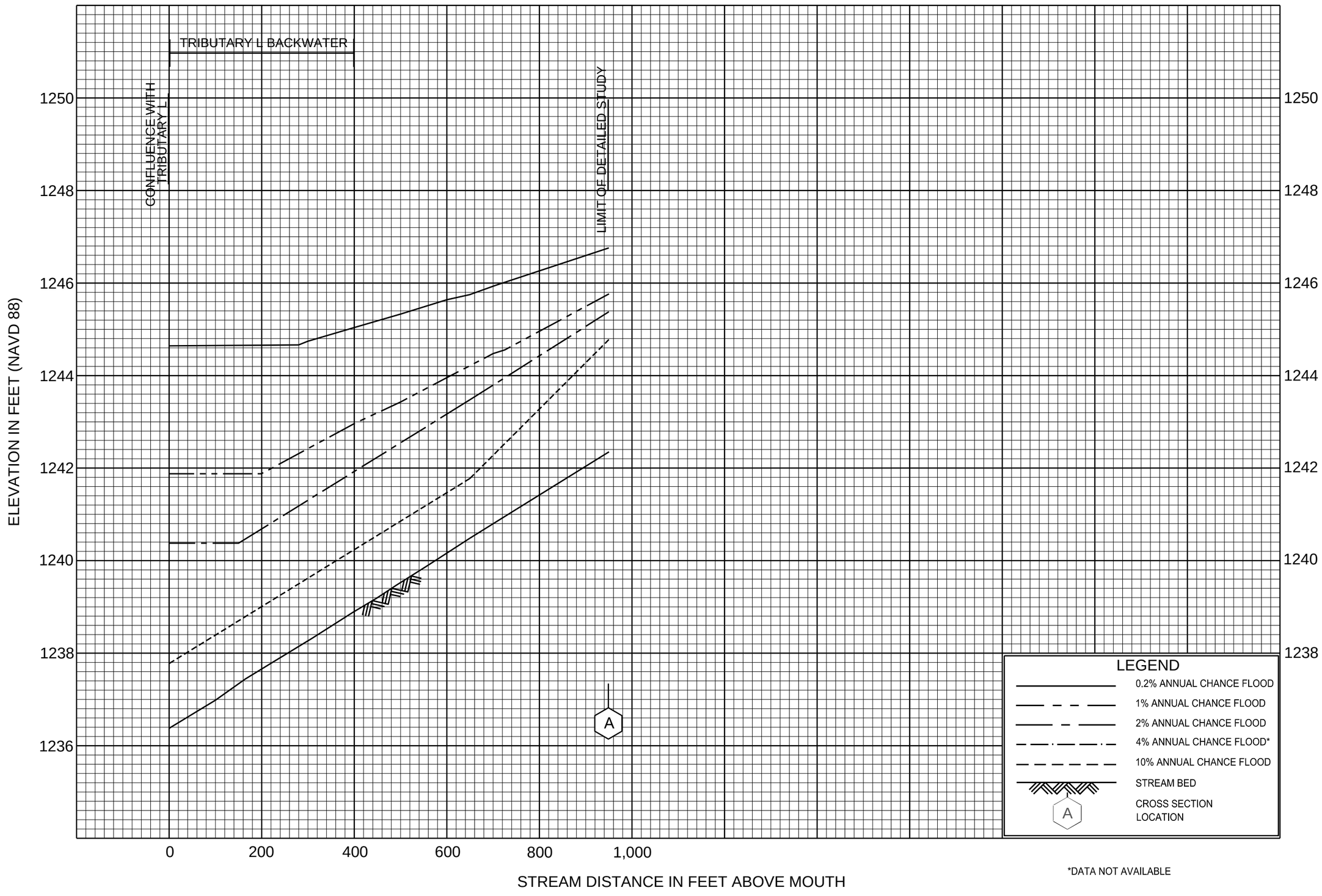

FLOOD PROFILES

TRIBUTARY N

FEDERAL EMERGENCY MANAGEMENT AGENCY

LOGAN COUNTY, OH

AND INCORPORATED AREAS

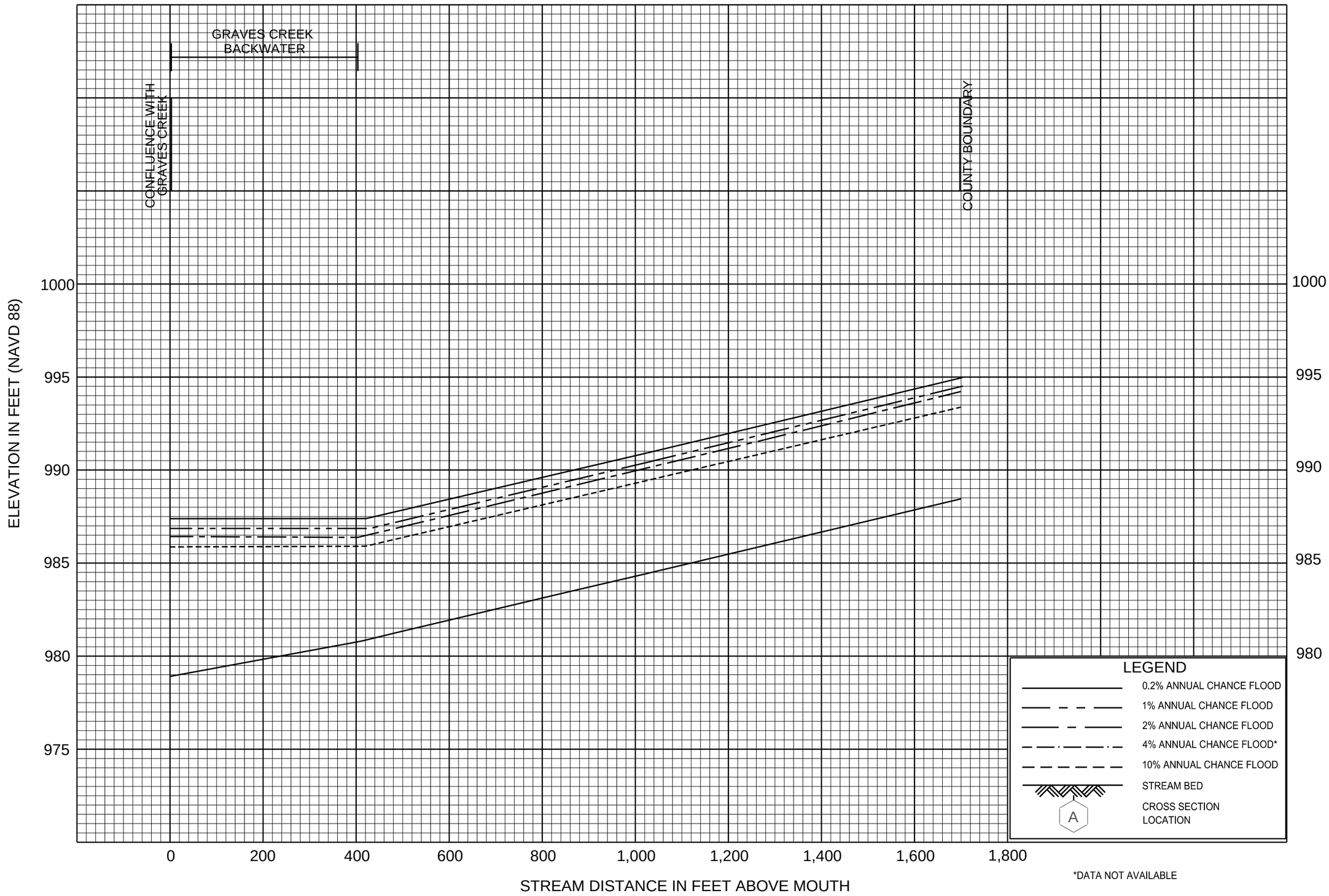

FLOOD PROFILES

TRIBUTARY P

FEDERAL EMERGENCY MANAGEMENT AGENCY

LOGAN COUNTY, OH

AND INCORPORATED AREAS

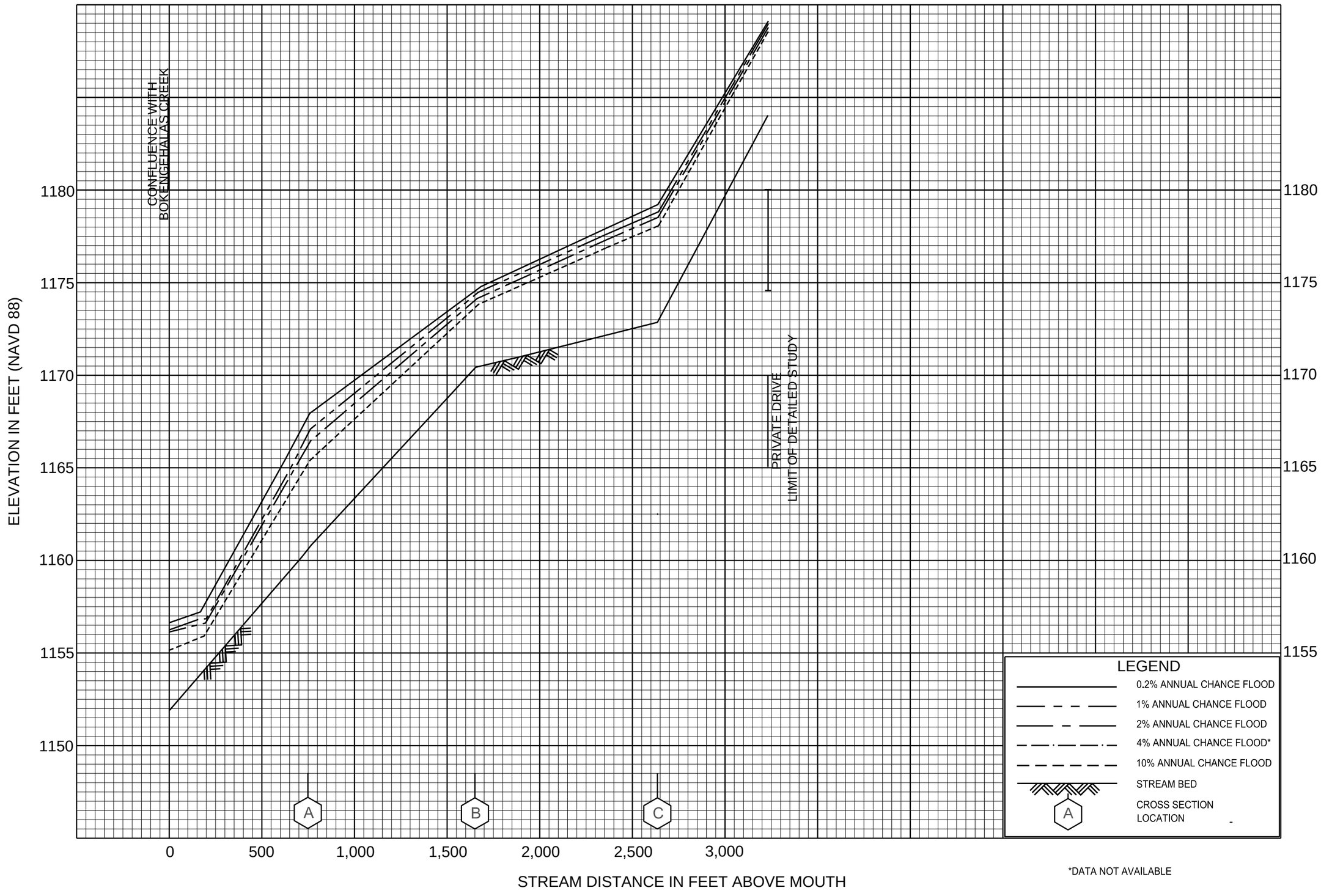

FLOOD PROFILES

WISSAHICKEN CREEK

FEDERAL EMERGENCY MANAGEMENT AGENCY

LOGAN COUNTY, OH

AND INCORPORATED AREAS