FLOOD INSURANCE STUDY

FEDERAL EMERGENCY MANAGEMENT AGENCY

VOLUME 2 of 2

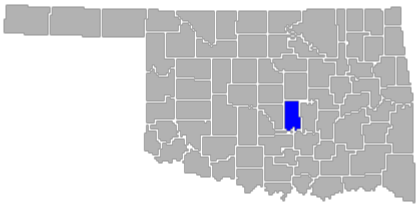

POTTAWATOMIE COUNTY, OK

AND INCORPORATED AREAS

COMMUNITY NAME	NUMBER	COMMUNITY NAME	NUMBER
Absentee Shawnee Tribe	400580	McLoud, Town of	400398
Asher, Town of	400259	Oklahoma City, City of [1]	405378
Bethel Acres, Town of	400346	Pink, Town of	400523
Brooksville, City of	400469	Pottawatomie County Unincorporated Areas	400496
Citizen Potawatomi Nation	400553	Sac and Fox Nation	400576
Earlsboro, Town of	400524	Shawnee, City of	400178
Johnson, Town of	400242	St. Louis, Town of	400326
Kickapoo Tribe of Oklahoma	400563	Tecumseh, City of	400179
Macomb, Town of	400525	Tribbey, Town of	400421
Maud, City of	400401	Wanette, Town of	400180

[1]No Special Flood Hazard Areas Identified within Pottawatomie County

PRELIMINARY

June 20, 2016

FLOOD INSURANCE STUDY NUMBER
40125CV002B
Version Number 2.3.3.2

FEMA

TABLE OF CONTENTS

		Page
SECTION 1.0 – INTRODUCTION		**1**
1.1	The National Flood Insurance Program	1
1.2	Purpose of this Flood Insurance Study Report	2
1.3	Jurisdictions Included in the Flood Insurance Study Project	2
1.4	Considerations for using this Flood Insurance Study Report	7
SECTION 2.0 – FLOODPLAIN MANAGEMENT APPLICATIONS		**17**
2.1	Floodplain Boundaries	17
2.2	Floodways	31
2.3	Base Flood Elevations	32
2.4	Non-Encroachment Zones	32
2.5	Coastal Flood Hazard Areas	32
2.5.1	Water Elevations and the Effects of Waves	32
2.5.2	Floodplain Boundaries and BFEs for Coastal Areas	32
2.5.3	Coastal High Hazard Areas	33
2.5.4	Limit of Moderate Wave Action	33
SECTION 3.0 – INSURANCE APPLICATIONS		**33**
3.1	National Flood Insurance Program Insurance Zones	33
3.2	Coastal Barrier Resources System	34
SECTION 4.0 – AREA STUDIED		**34**
4.1	Basin Description	34
4.2	Principal Flood Problems	35
4.3	Non-Levee Flood Protection Measures	36
4.4	Levees	36
SECTION 5.0 – ENGINEERING METHODS		**36**
5.1	Hydrologic Analyses	37
5.2	Hydraulic Analyses	54
5.3	Coastal Analyses	68
5.3.1	Total Stillwater Elevations	69
5.3.2	Waves	69
5.3.3	Coastal Erosion	69
5.3.4	Wave Hazard Analyses	69
5.4	Alluvial Fan Analyses	69
SECTION 6.0 – MAPPING METHODS		**70**
6.1	Vertical and Horizontal Control	70
6.2	Base Map	71
6.3	Floodplain and Floodway Delineation	71
6.4	Coastal Flood Hazard Mapping	84

6.5 FIRM Revisions 84
6.5.1 Letters of Map Amendment 84
6.5.2 Letters of Map Revision Based on Fill 85
6.5.3 Letters of Map Revision 85
6.5.4 Physical Map Revisions 85
6.5.5 Contracted Restudies 86
6.5.6 Community Map History 86

SECTION 7.0 – CONTRACTED STUDIES AND COMMUNITY COORDINATION 88
7.1 Contracted Studies 88
7.2 Community Meetings 95

SECTION 8.0 – ADDITIONAL INFORMATION 99

SECTION 9.0 – BIBLIOGRAPHY AND REFERENCES 101

Figures

Page

Figure 1: FIRM Panel Index 9
Figure 2: FIRM Notes to Users 10
Figure 3: Map Legend for FIRM 13
Figure 4: Floodway Schematic 31
Figure 5: Wave Runup Transect Schematic 32
Figure 6: Coastal Transect Schematic 33
Figure 7: Frequency Discharge-Drainage Area Curves 54
Figure 8: 1% Annual Chance Total Stillwater Elevations for Coastal Areas 69
Figure 9: Transect Location Map 69

Tables

Page

Table 1: Listing of NFIP Jurisdictions 3
Table 2: Flooding Sources Included in this FIS Report 18
Table 3: Flood Zone Designations by Community 34
Table 4: Coastal Barrier Resources System Information 34
Table 5: Basin Characteristics 35
Table 6: Principal Flood Problems 35
Table 7: Historic Flooding Elevations 36
Table 8: Non-Levee Flood Protection Measures 36
Table 9: Levees 36
Table 10: Summary of Discharges 38
Table 11: Summary of Non-Coastal Stillwater Elevations 54
Table 12: Stream Gage Information used to Determine Discharges 54
Table 13: Summary of Hydrologic and Hydraulic Analyses 55
Table 14: Roughness Coefficients 66
Table 15: Summary of Coastal Analyses 68
Table 16: Tide Gage Analysis Specifics 69

Table 17: Coastal Transect Parameters 69
Table 18: Summary of Alluvial Fan Analyses 69
Table 19: Results of Alluvial Fan Analyses 69
Table 20: Countywide Vertical Datum Conversion 70
Table 21: Stream-by-Stream Vertical Datum Conversion 70
Table 22: Base Map Sources 71
Table 23: Summary of Topographic Elevation Data used in Mapping 72
Table 24: Floodway Data 74
Table 25: Flood Hazard and Non-Encroachment Data for Selected Streams 84
Table 26: Summary of Coastal Transect Mapping Considerations 84
Table 27: Incorporated Letters of Map Change 85
Table 28: Community Map History 87
Table 29: Summary of Contracted Studies Included in this FIS Report 88
Table 30: Community Meetings 96
Table 31: Map Repositories 99
Table 32: Additional Information 101
Table 33: Bibliography and References 102

Volume 1

Exhibits

Flood Profiles	Panel
Bullfrog Creek	01-02 P
Deer Creek	03-05 P
Little River	06-07 P
North Canadian River(Lower Reach)	08-09 P
North Canadian River(Upper Reach)	10-12 P

Volume 2

Exhibits

Pecan Creek	13-14 P
Rock Creek	15-21 P
Rosedale Park Tributary	22 P
Squirrel Creek	23-28 P
Tributary A to Tributary No. 1 to North Canadian River	29-31 P
Tributary A to Tributary No. 2 to North Canadian River	32 P
Tributary A to Tributary No. 4 North Canadian River	33 P
Tributary A to Tributary No. 5 North Canadian River	34-36 P
Tributary A-1 to Tributary No. 2 to North Canadian River	37 P
Tributary B to Tributary No. 1 to North Canadian River	38 P
Tributary B to Tributary No. 2 to North Canadian River	39 P
Tributary B to Tributary No. 5 to North Canadian River	40-42 P
Tributary B-1 to Tributary No. 5 North Canadian River	43 P
Tributary C to Tributary No. 2 to North Canadian River	44 P
Tributary No. 1 to Deer Creek	45 P
Tributary No. 1 to North Canadian River	46-48 P
Tributary No. 1 to Rock Creek	49-52 P

Tributary No. 1 to Squirrel Creek	53-54 P
Tributary No. 1 to Tributary No. 1 to Rock Creek	55-57 P
Tributary No. 1 to Tributary No. 2 to Rock Creek	58-59 P
Tributary No. 1 to Tributary No. 5 to Rock Creek	60 P
Tributary No. 1 to Tributary No. 7 to Rock Creek	61 P
Tributary No. 1 to Tributary No. 8 to Rock Creek	62 P
Tributary No. 1 to Tributary No. 9 to Rock Creek	63 P
Tributary No. 1-A to Tributary No. 2 to Rock Creek	64-65 P
Tributary No. 2 to North Canadian River	66-68 P
Tributary No. 2 to Rock Creek	69-70 P
Tributary No. 2 to Squirrel Creek	71 P
Tributary No. 2 to Tributary No. 1 to Rock Creek	72-73 P
Tributary No. 2 to Tributary No. 2 to Rock Creek	74-75 P
Tributary No. 2 to Tributary No. 9 to Rock Creek	76 P
Tributary No. 3 to North Canadian River	77-78 P
Tributary No. 3 to Rock Creek	79-80 P
Tributary No. 3 to Squirrel Creek	81 P
Tributary No. 4 to North Canadian River	82-83 P
Tributary No. 4 to Rock Creek	84 P
Tributary No. 5 to North Canadian River	85-87 P
Tributary No. 5 to Rock Creek	88-89 P
Tributary No. 6 to North Canadian River	90 P
Tributary No. 6 to Rock Creek	91-92 P
Tributary No. 7 to Rock Creek	93-94 P
Tributary No. 8 to Rock Creek	95-96 P
Tributary No. 9 to Rock Creek	97-98 P
Tributary No. 10 to Rock Creek	99 P
Tributary No. 11 to Rock Creek	100 P
Tributary No. 12 to Rock Creek	101 P
Wynnewood Creek	102-103 P

Published Separately

Flood Insurance Rate Map (FIRM)

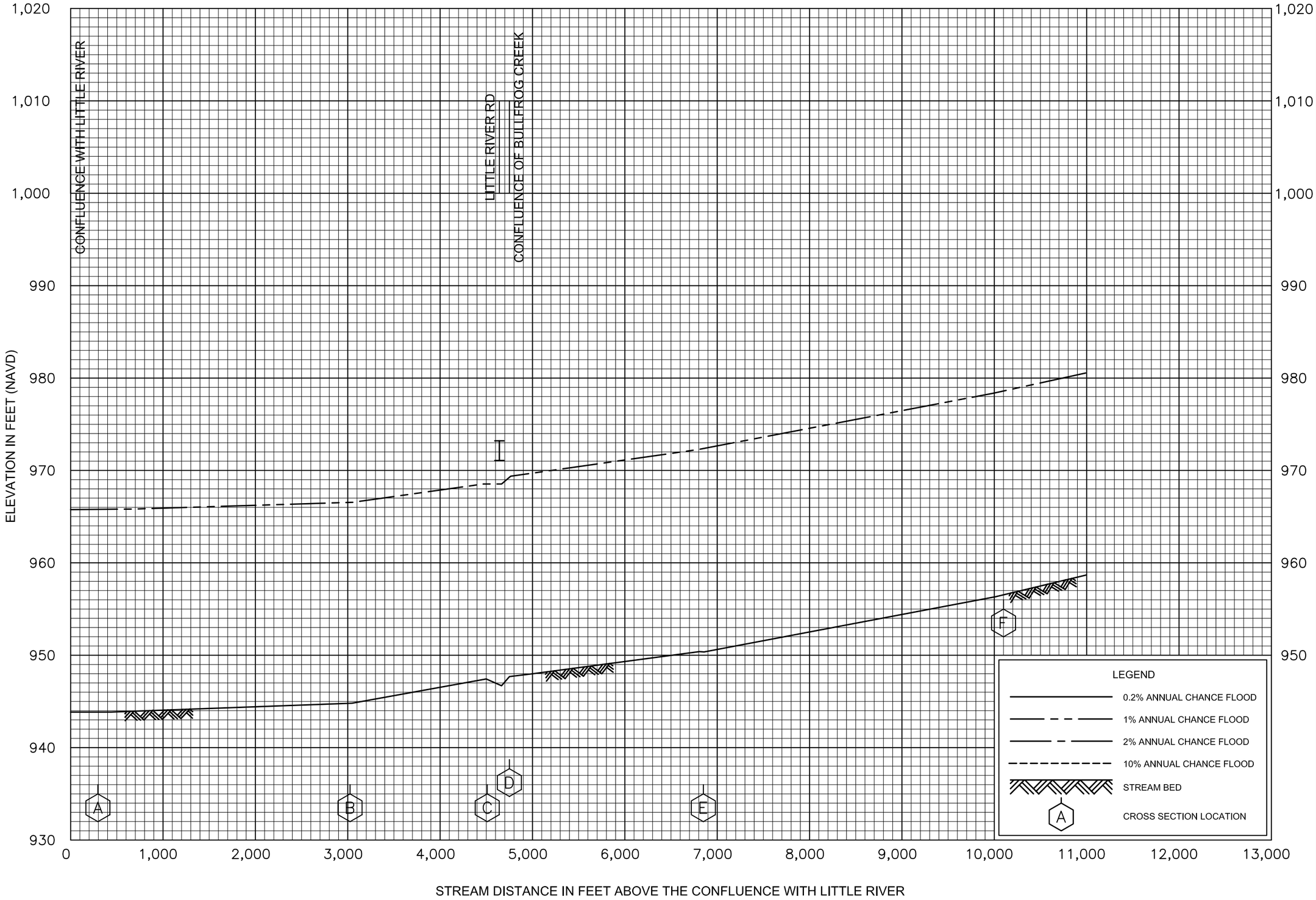

FLOOD PROFILES

PECAN CREEK

FEDERAL EMERGENCY MANAGEMENT AGENCY

POTTAWATOMIE COUNTY , OK

AND INCORPORATED AREAS

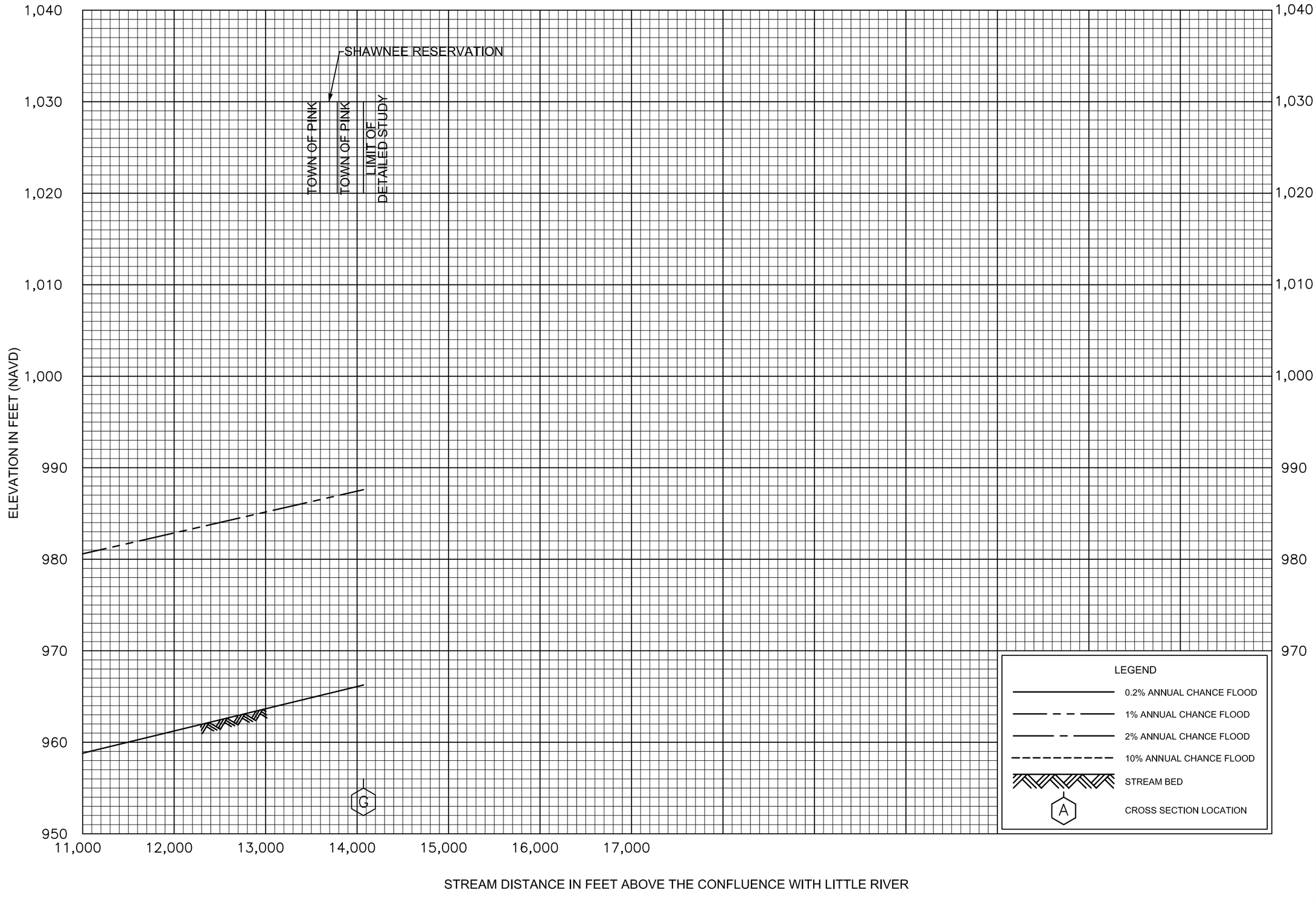

FLOOD PROFILES

PECAN CREEK

FEDERAL EMERGENCY MANAGEMENT AGENCY

POTTAWATOMIE COUNTY, OK

AND INCORPORATED AREAS

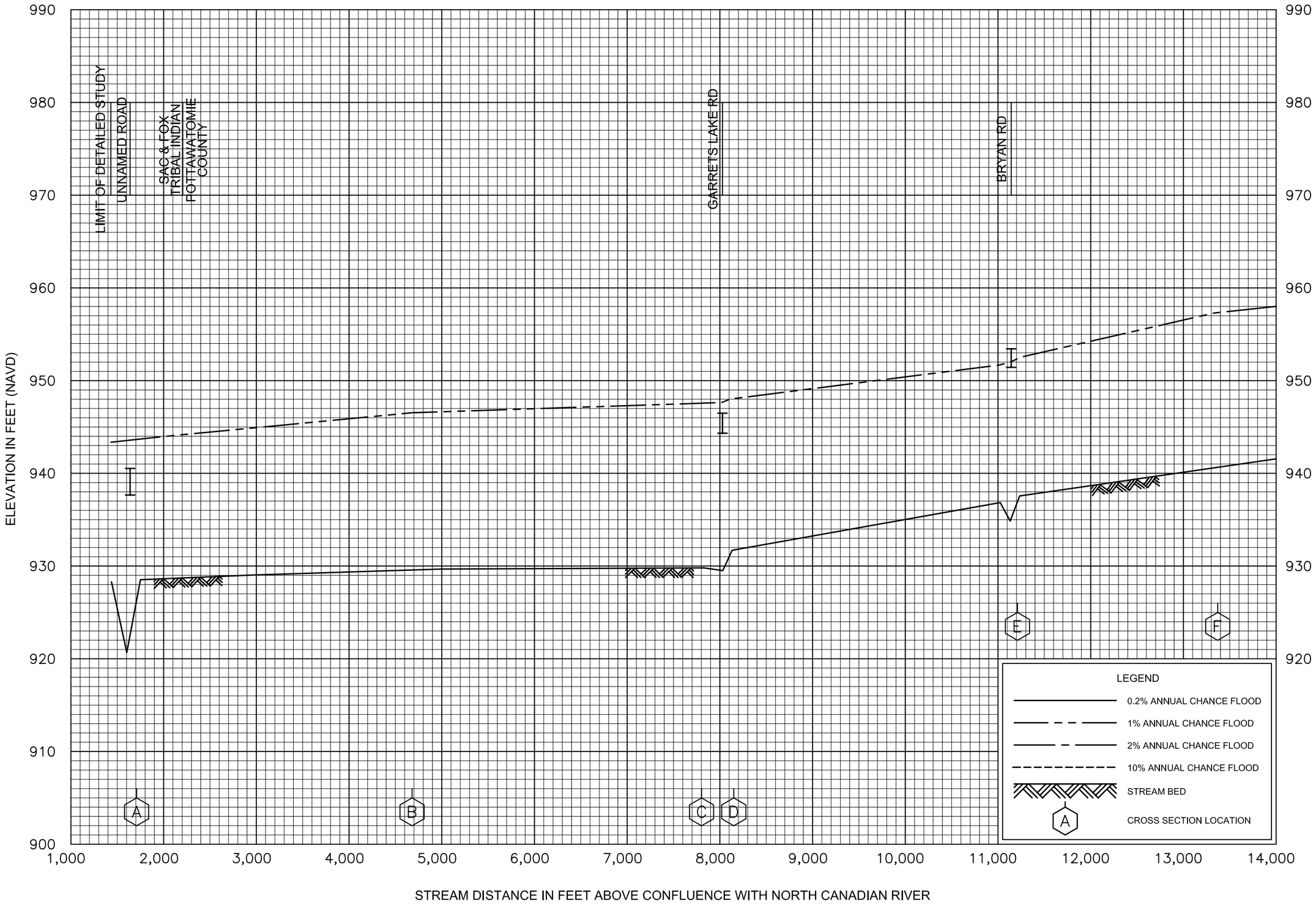

FLOOD PROFILES

ROCK CREEK

FEDERAL EMERGENCY MANAGEMENT AGENCY

POTTAWATOMIE COUNTY, OK

AND INCORPORATED AREAS

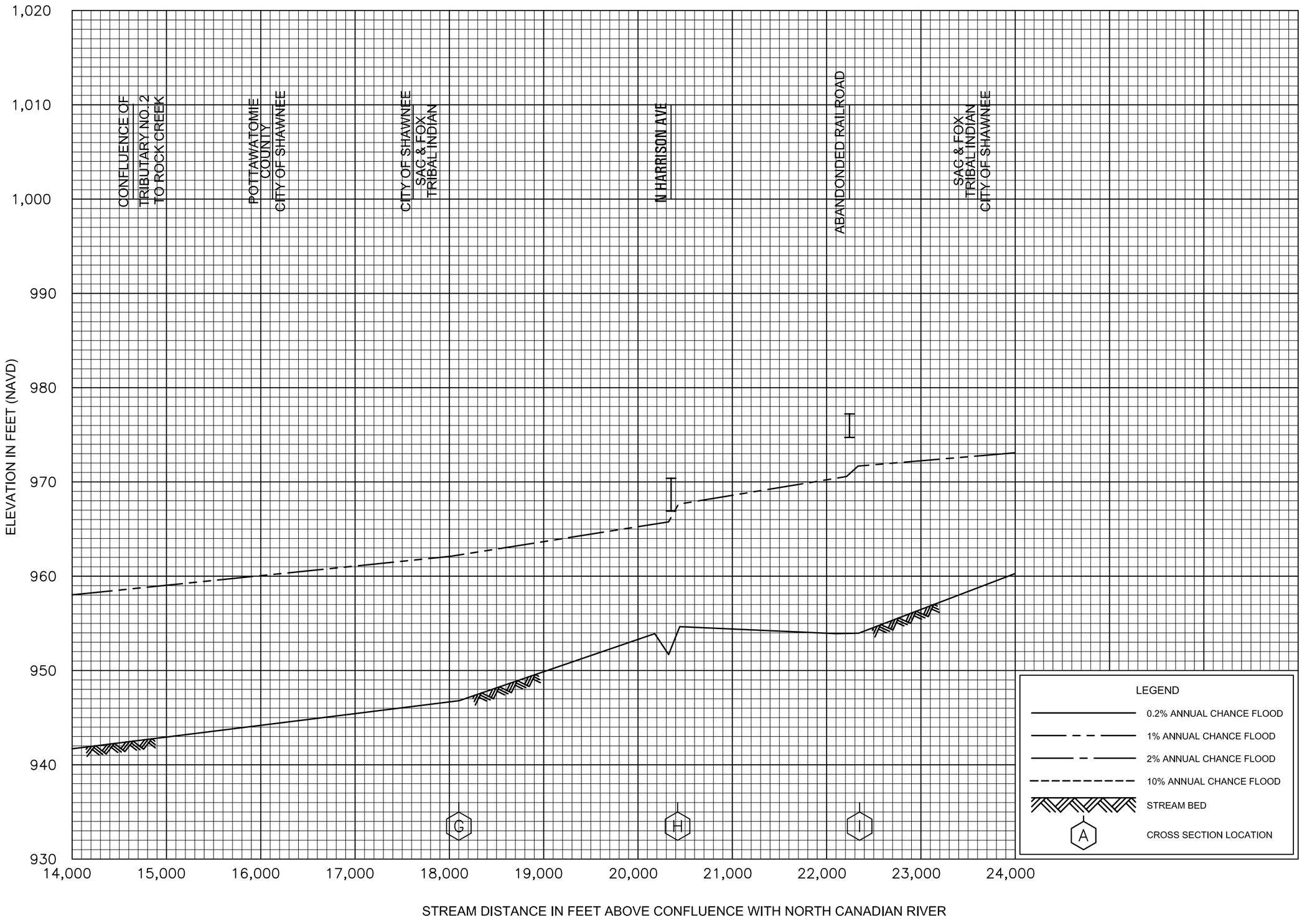

FLOOD PROFILES

ROCK CREEK

FEDERAL EMERGENCY MANAGEMENT AGENCY

POTTAWATOMIE COUNTY, OK

AND INCORPORATED AREAS

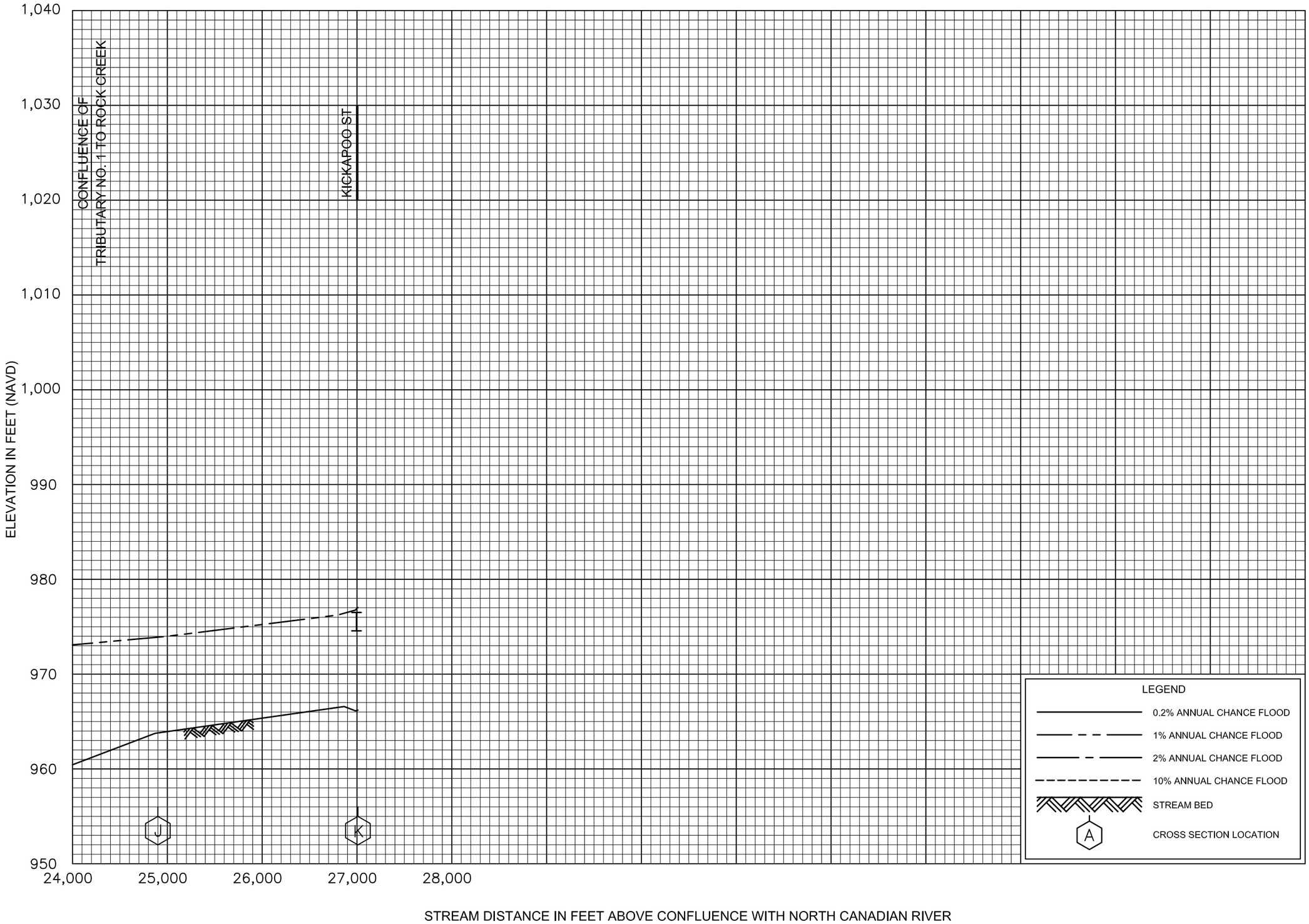

FLOOD PROFILES

ROCK CREEK

FEDERAL EMERGENCY MANAGEMENT AGENCY

POTTAWATOMIE COUNTY, OK

AND INCORPORATED AREAS

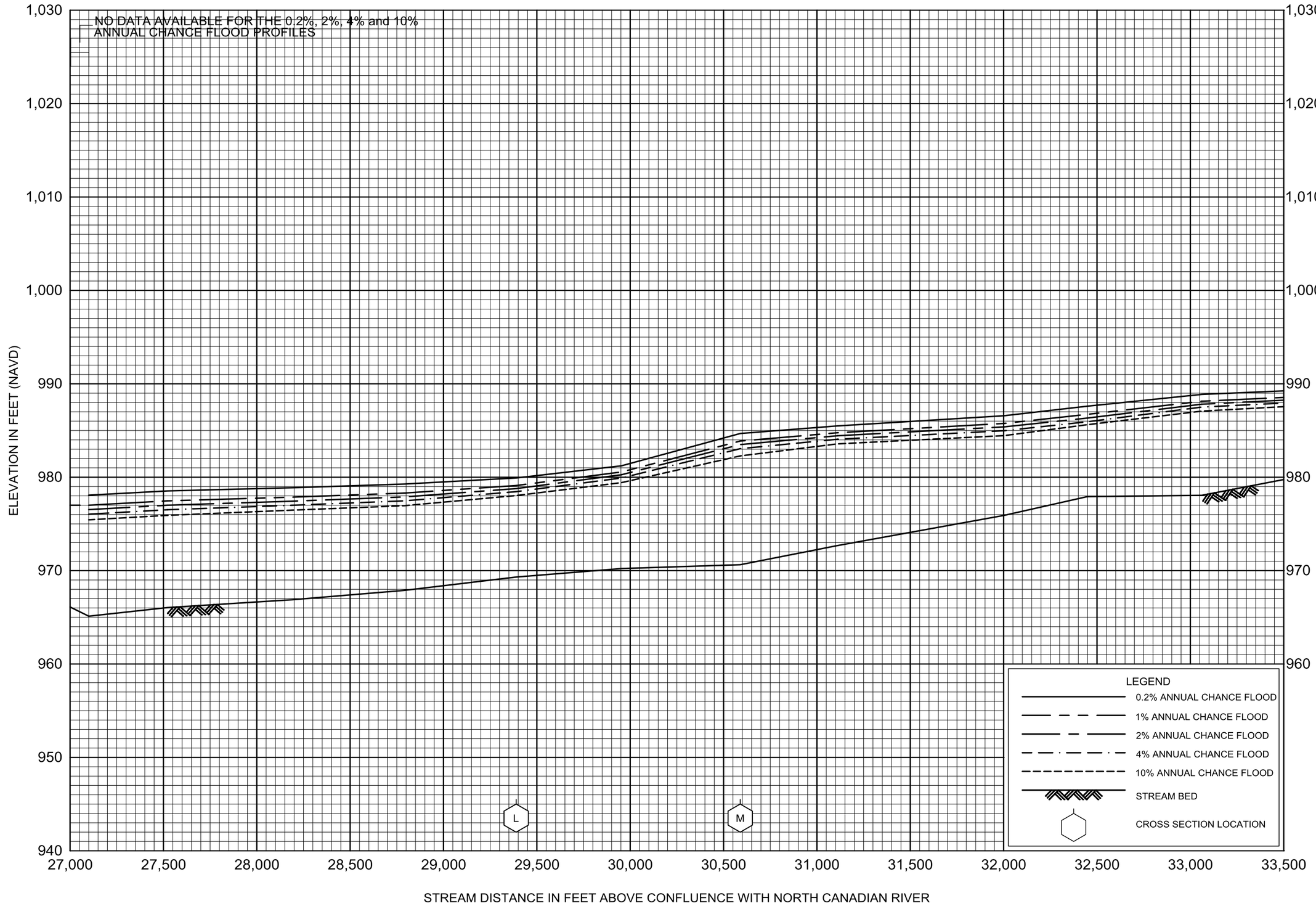

FLOOD PROFILES

ROCK CREEK

FEDERAL EMERGENCY MANAGEMENT AGENCY

POTTAWATOMIE COUNTY, OK

AND INCORPORATED AREAS

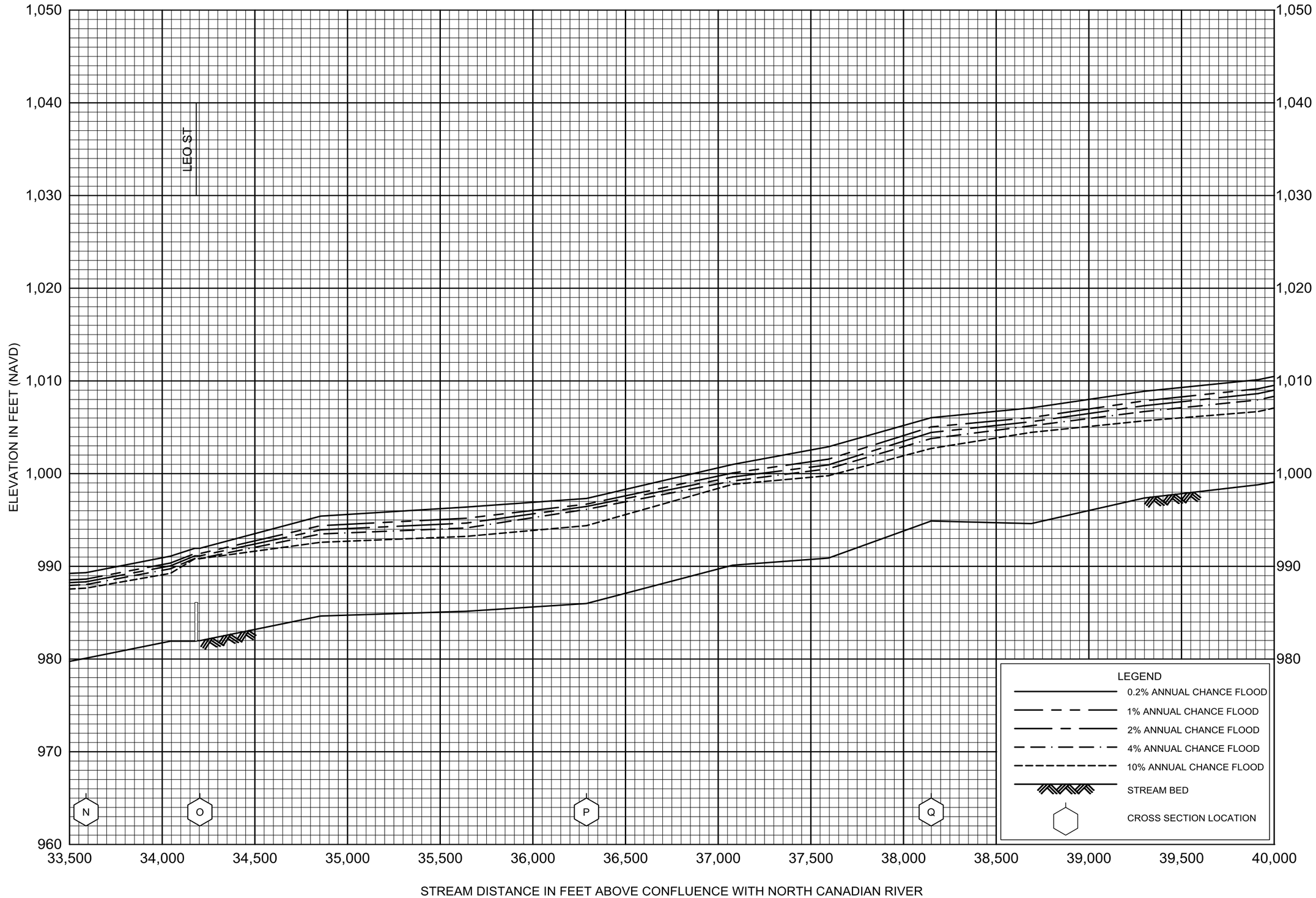

FLOOD PROFILES

ROCK CREEK

FEDERAL EMERGENCY MANAGEMENT AGENCY

POTTAWATOMIE COUNTY, OK

AND INCORPORATED AREAS



FLOOD PROFILES

ROCK CREEK

FEDERAL EMERGENCY MANAGEMENT AGENCY

POTTAWATOMIE COUNTY, OK

AND INCORPORATED AREAS

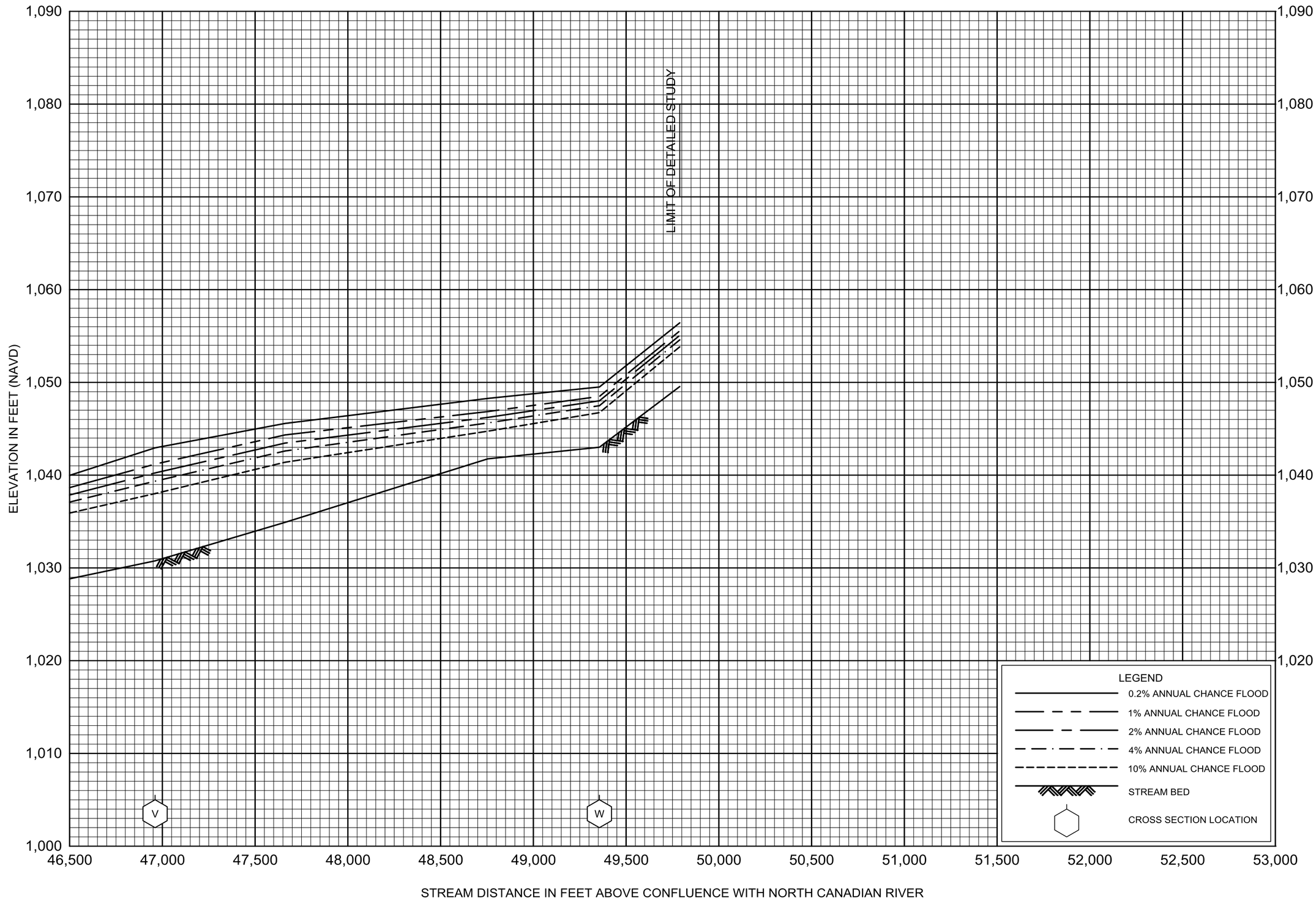

FLOOD PROFILES

ROCK CREEK

FEDERAL EMERGENCY MANAGEMENT AGENCY

POTTAWATOMIE COUNTY, OK

AND INCORPORATED AREAS

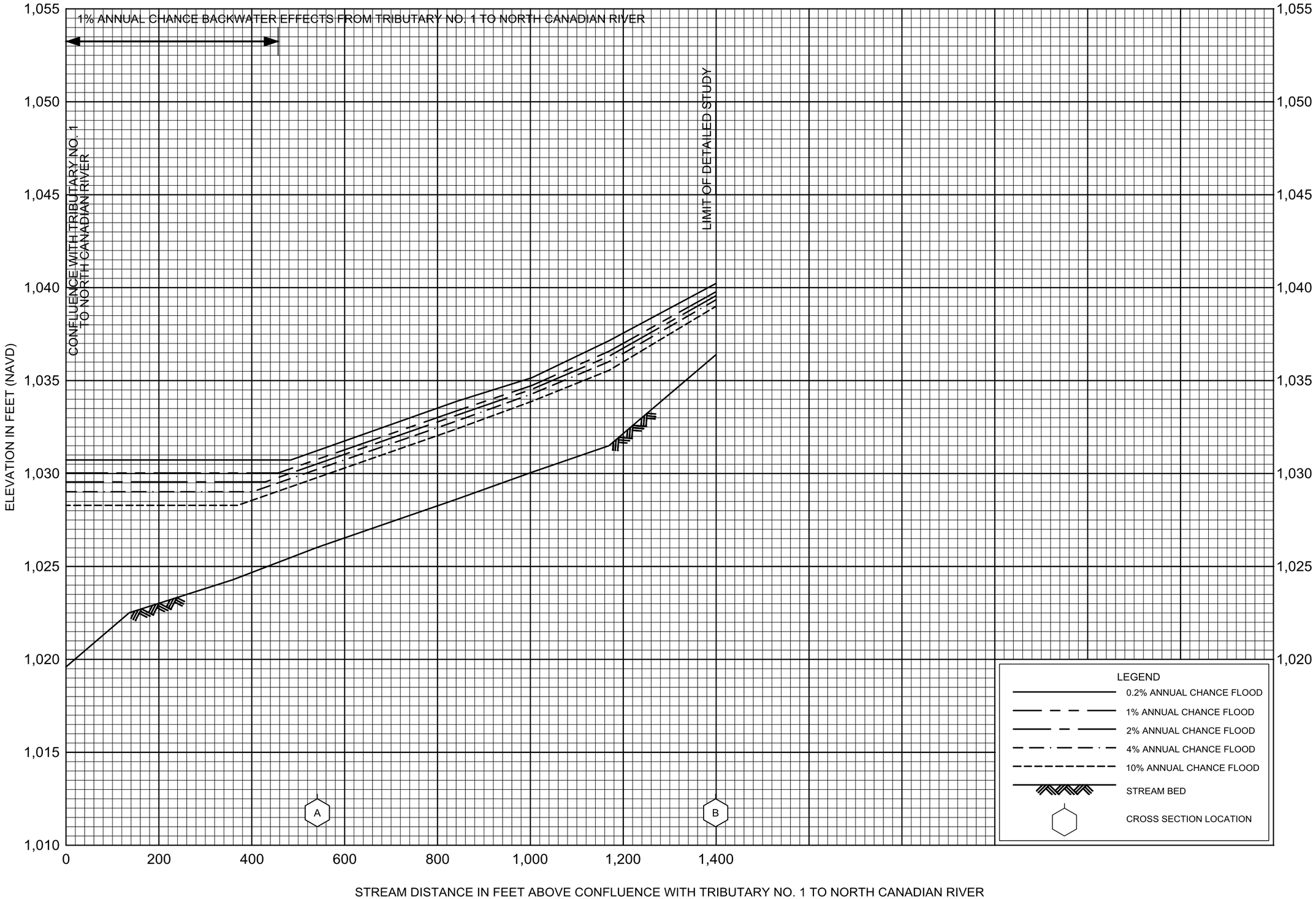

FLOOD PROFILES

ROSEDALE PARK TRIBUTARY

FEDERAL EMERGENCY MANAGEMENT AGENCY

POTTAWATOMIE COUNTY, OK

AND INCORPORATED AREAS

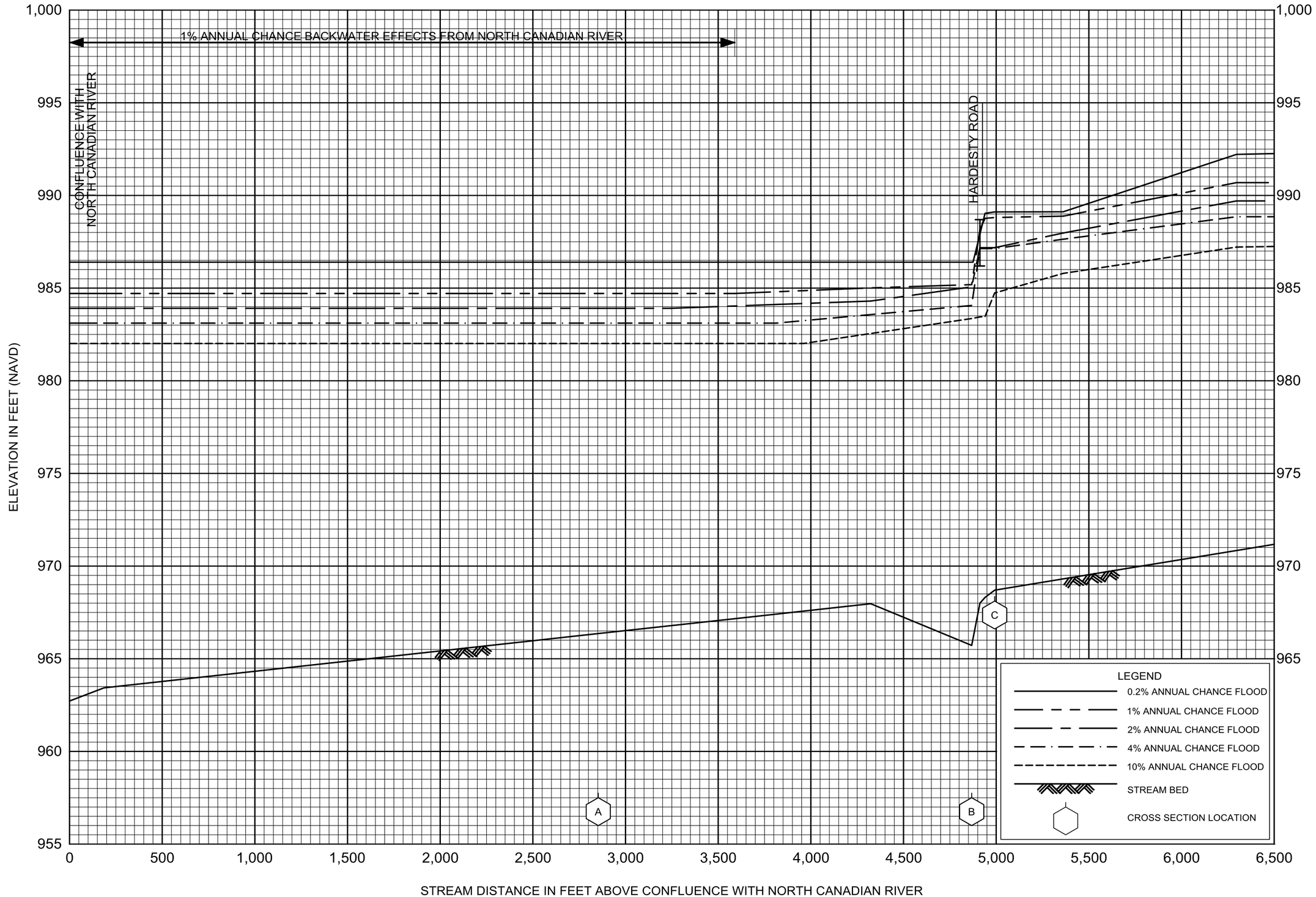

FLOOD PROFILES

SQUIRREL CREEK

FEDERAL EMERGENCY MANAGEMENT AGENCY

POTTAWATOMIE COUNTY, OK

AND INCORPORATED AREAS

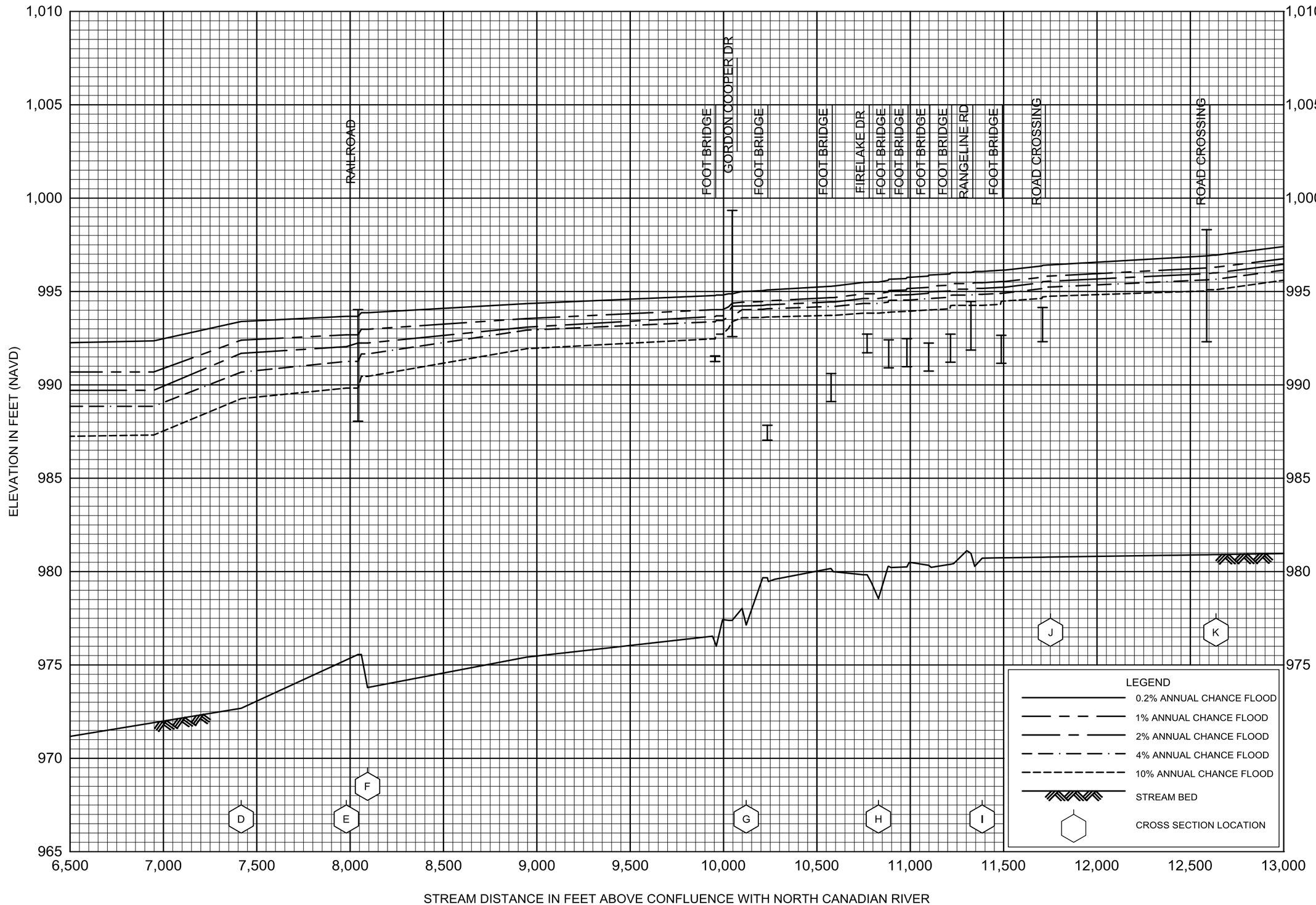

FLOOD PROFILES

SQUIRREL CREEK

FEDERAL EMERGENCY MANAGEMENT AGENCY

POTTAWATOMIE COUNTY, OK

AND INCORPORATED AREAS

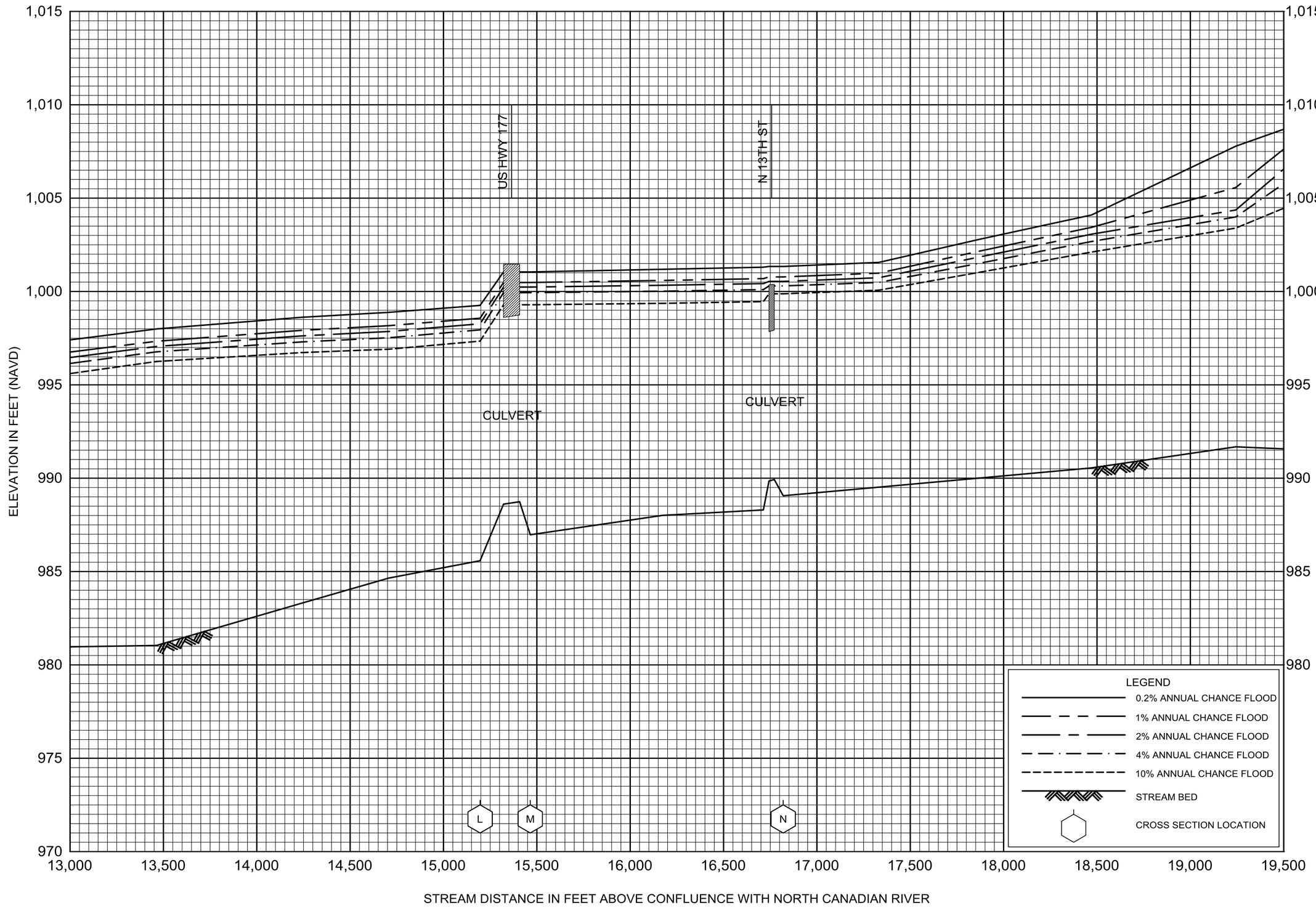

FLOOD PROFILES

SQUIRREL CREEK

FEDERAL EMERGENCY MANAGEMENT AGENCY

POTTAWATOMIE COUNTY, OK

AND INCORPORATED AREAS

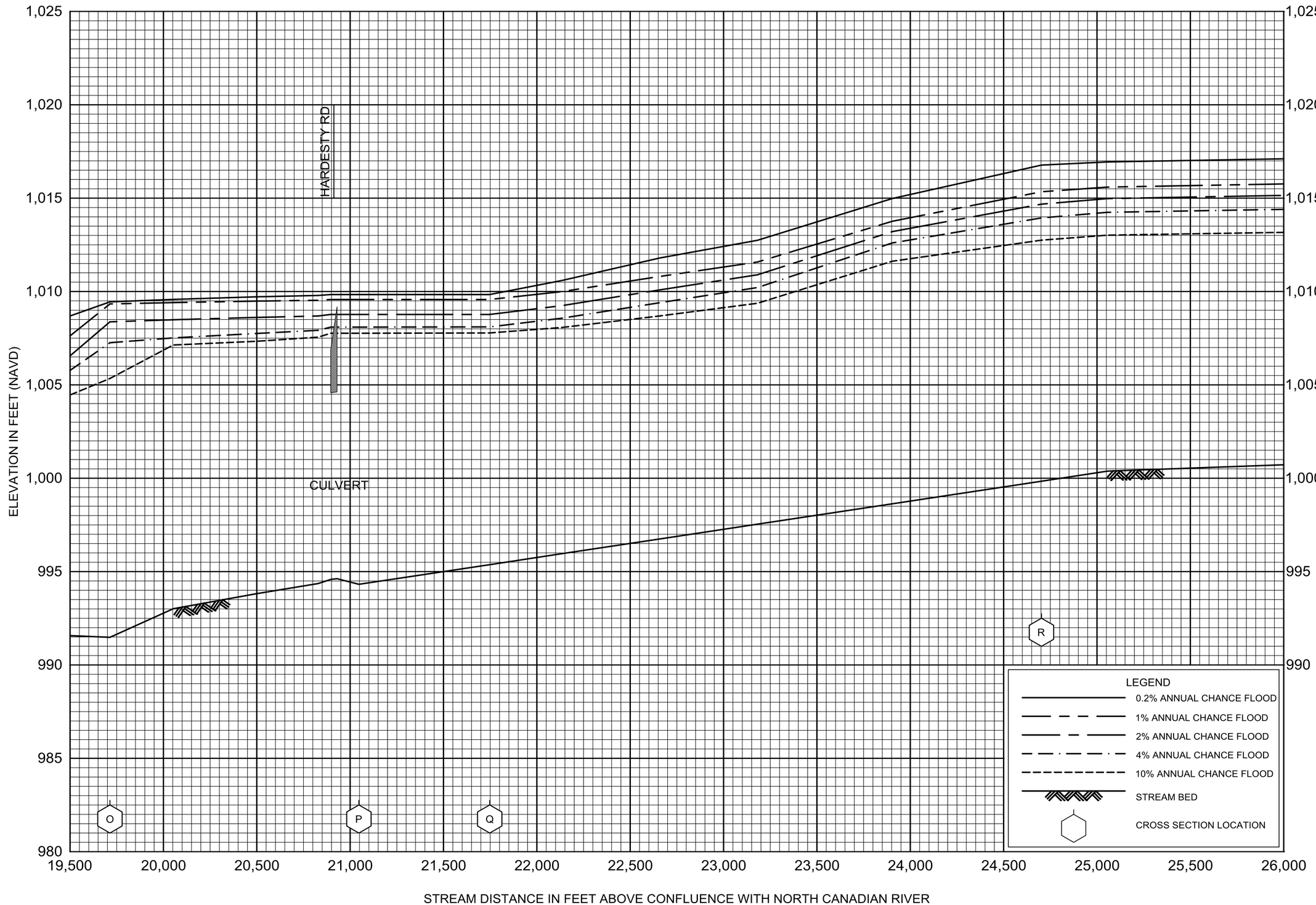

FLOOD PROFILES

SQUIRREL CREEK

FEDERAL EMERGENCY MANAGEMENT AGENCY

POTTAWATOMIE COUNTY, OK

AND INCORPORATED AREAS

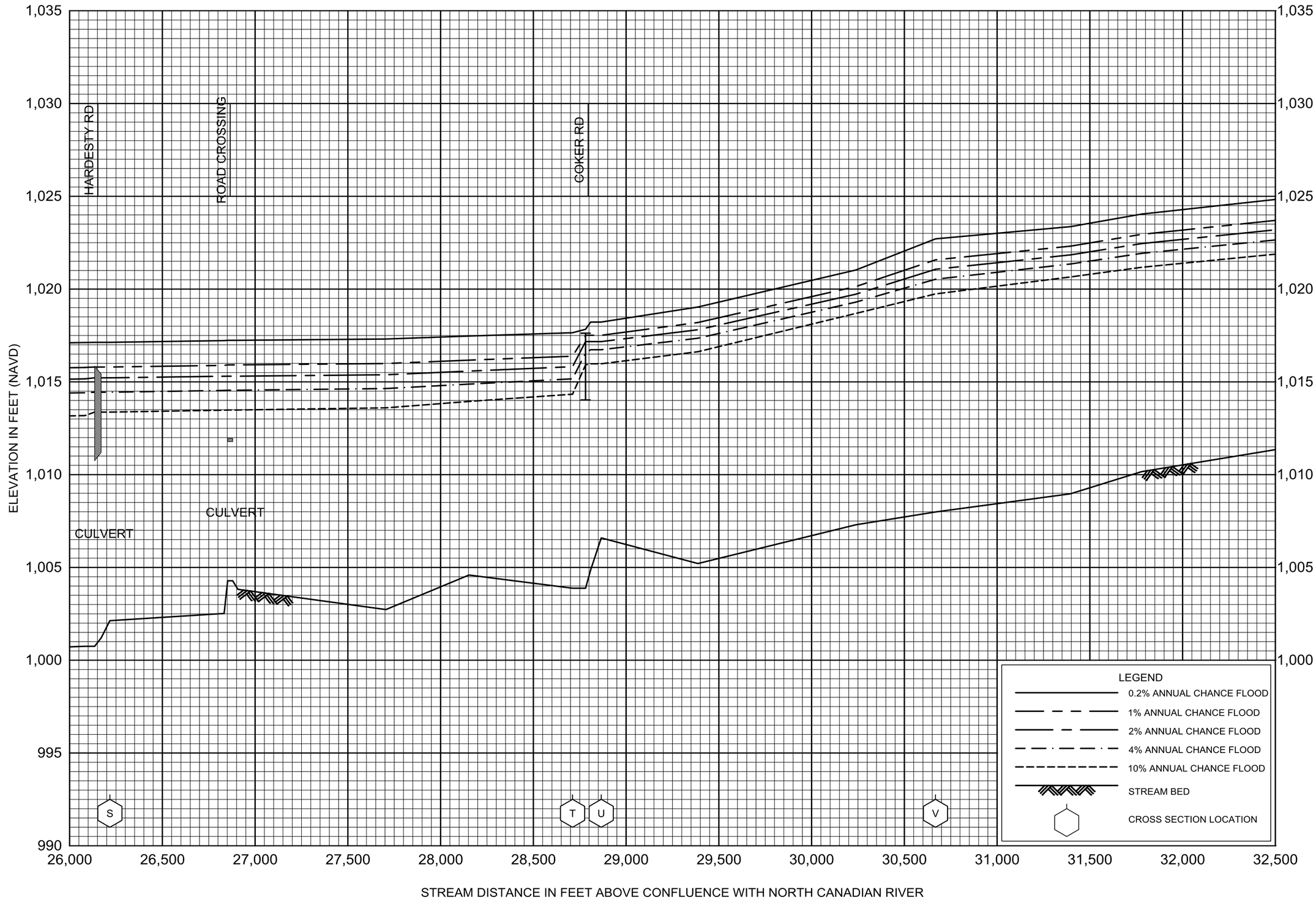

FLOOD PROFILES

SQUIRREL CREEK

FEDERAL EMERGENCY MANAGEMENT AGENCY

POTTAWATOMIE COUNTY, OK

AND INCORPORATED AREAS

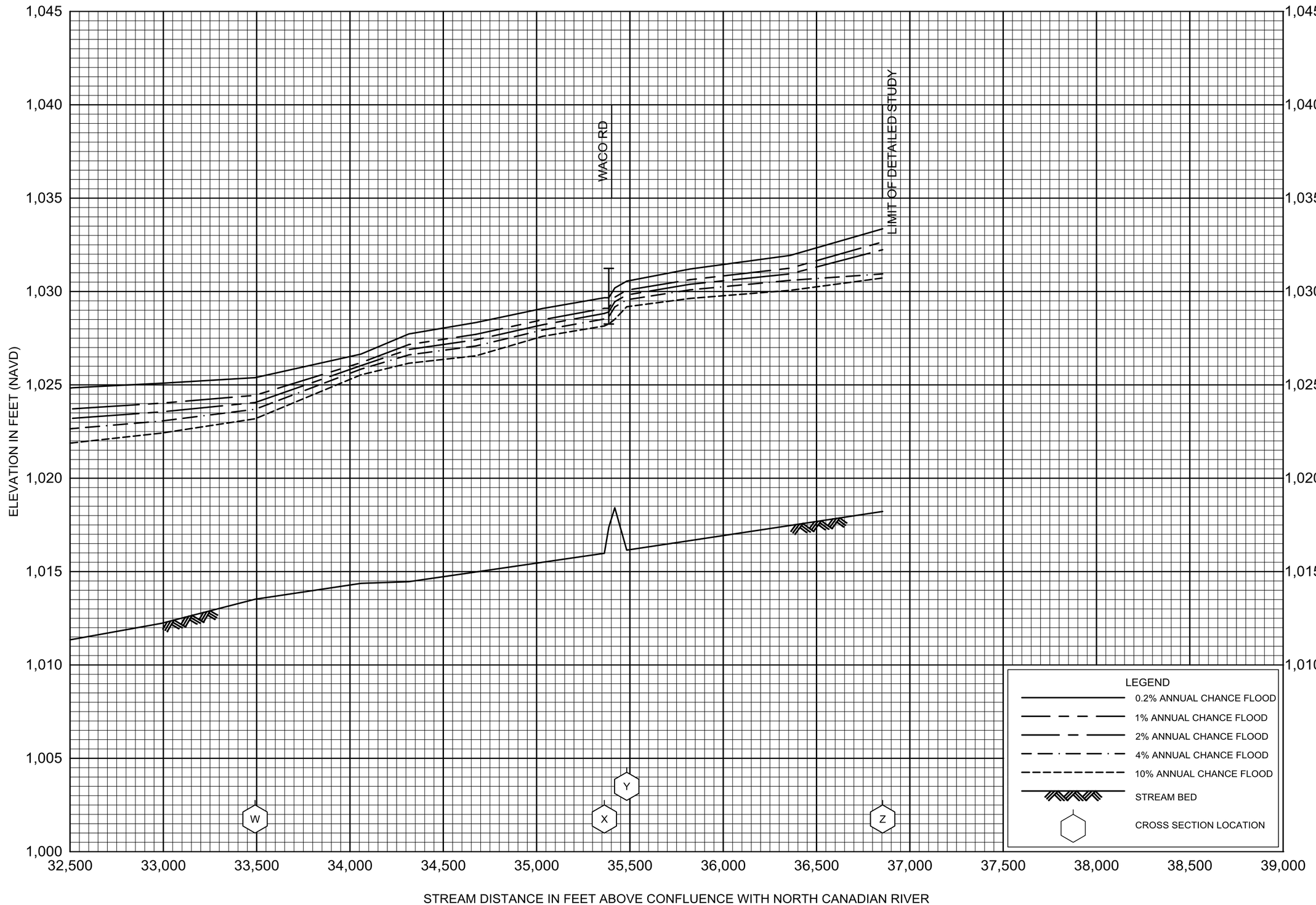

FLOOD PROFILES

SQUIRREL CREEK

FEDERAL EMERGENCY MANAGEMENT AGENCY

POTTAWATOMIE COUNTY, OK

AND INCORPORATED AREAS

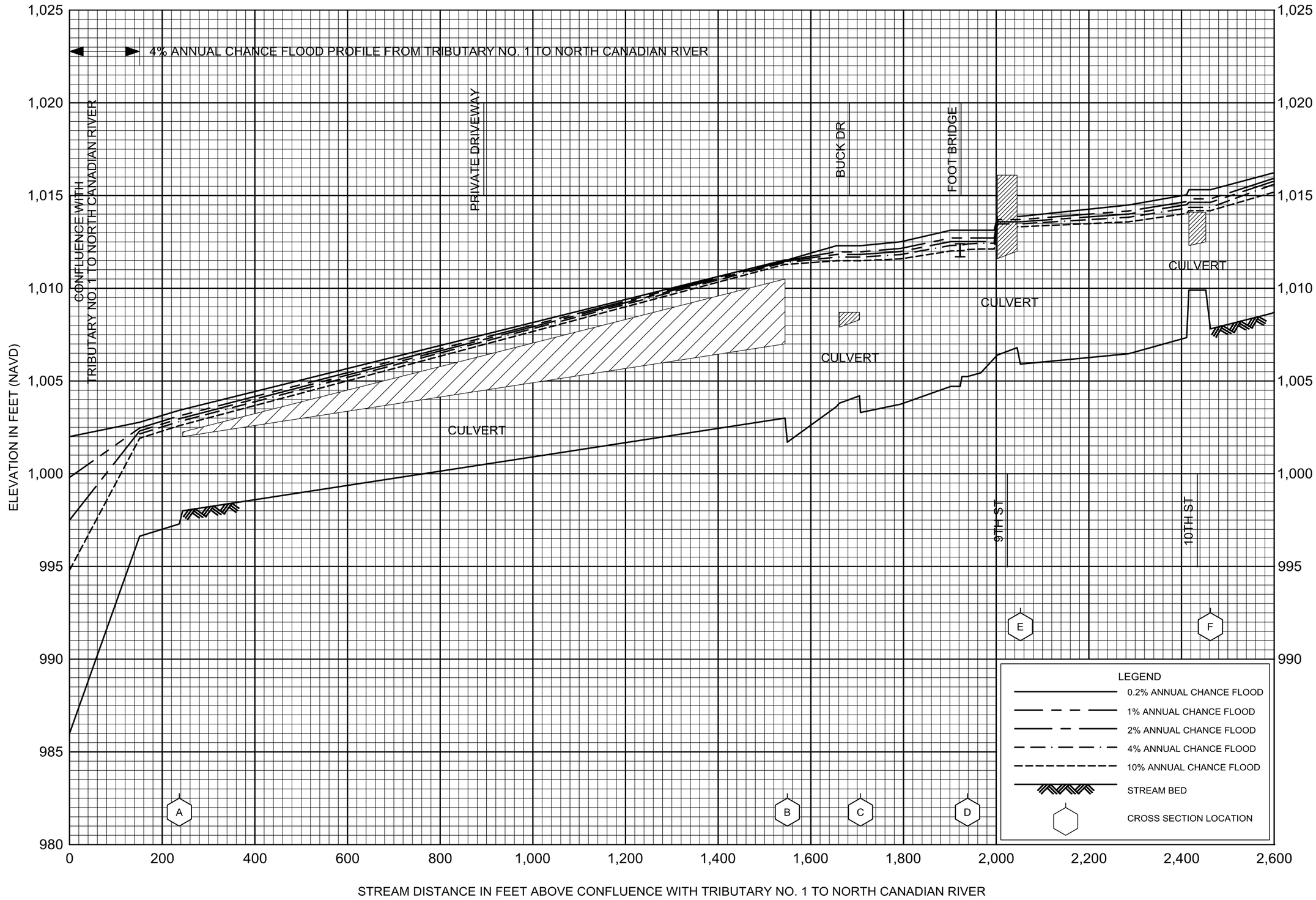

FLOOD PROFILES

TRIB A TO TRIB NO. 1 TO NORTH CANADIAN RIVER

FEDERAL EMERGENCY MANAGEMENT AGENCY

POTTAWATOMIE COUNTY, OK

AND INCORPORATED AREAS

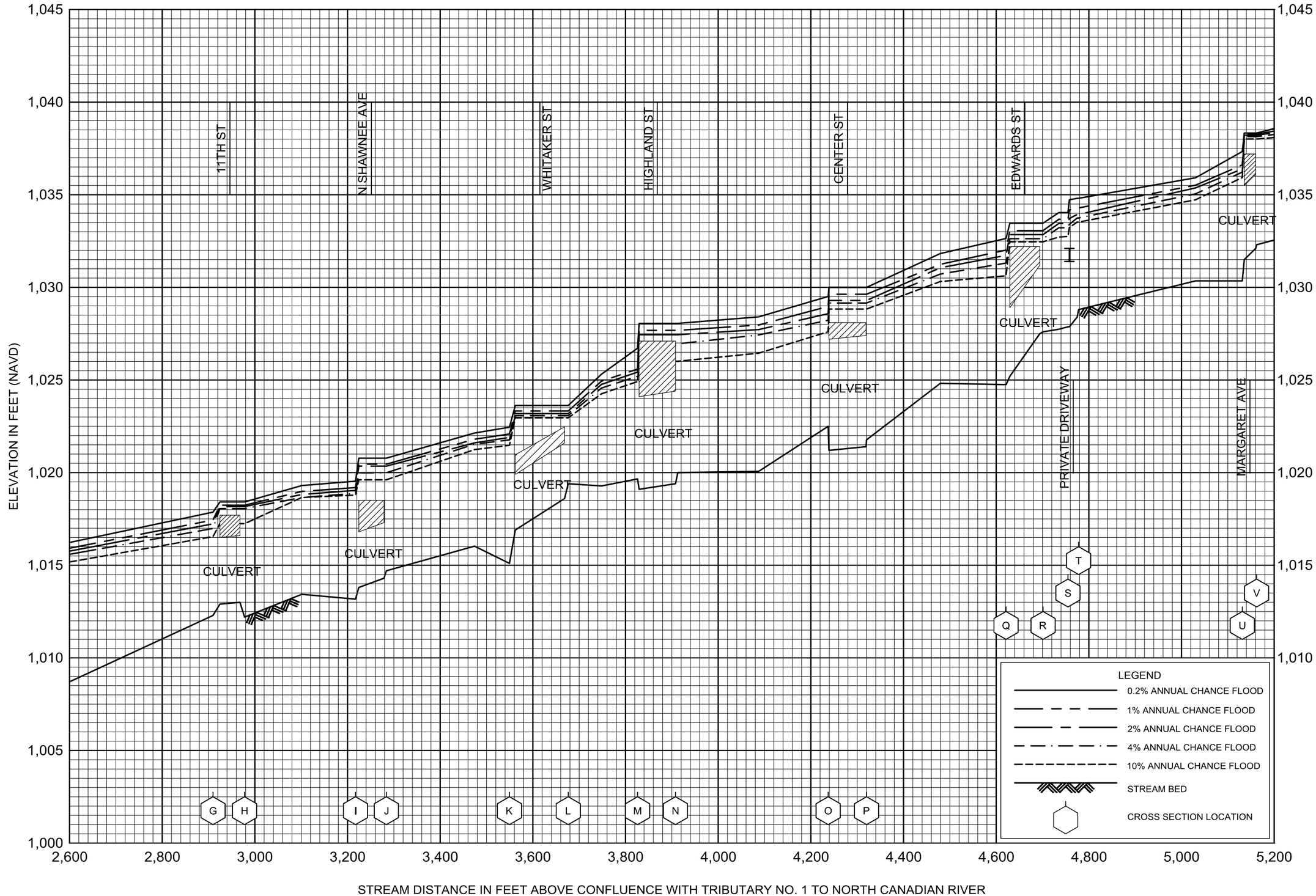

FLOOD PROFILES

TRIB A TO TRIB NO. 1 TO NORTH CANADIAN RIVER

FEDERAL EMERGENCY MANAGEMENT AGENCY

POTTAWATOMIE COUNTY, OK

AND INCORPORATED AREAS

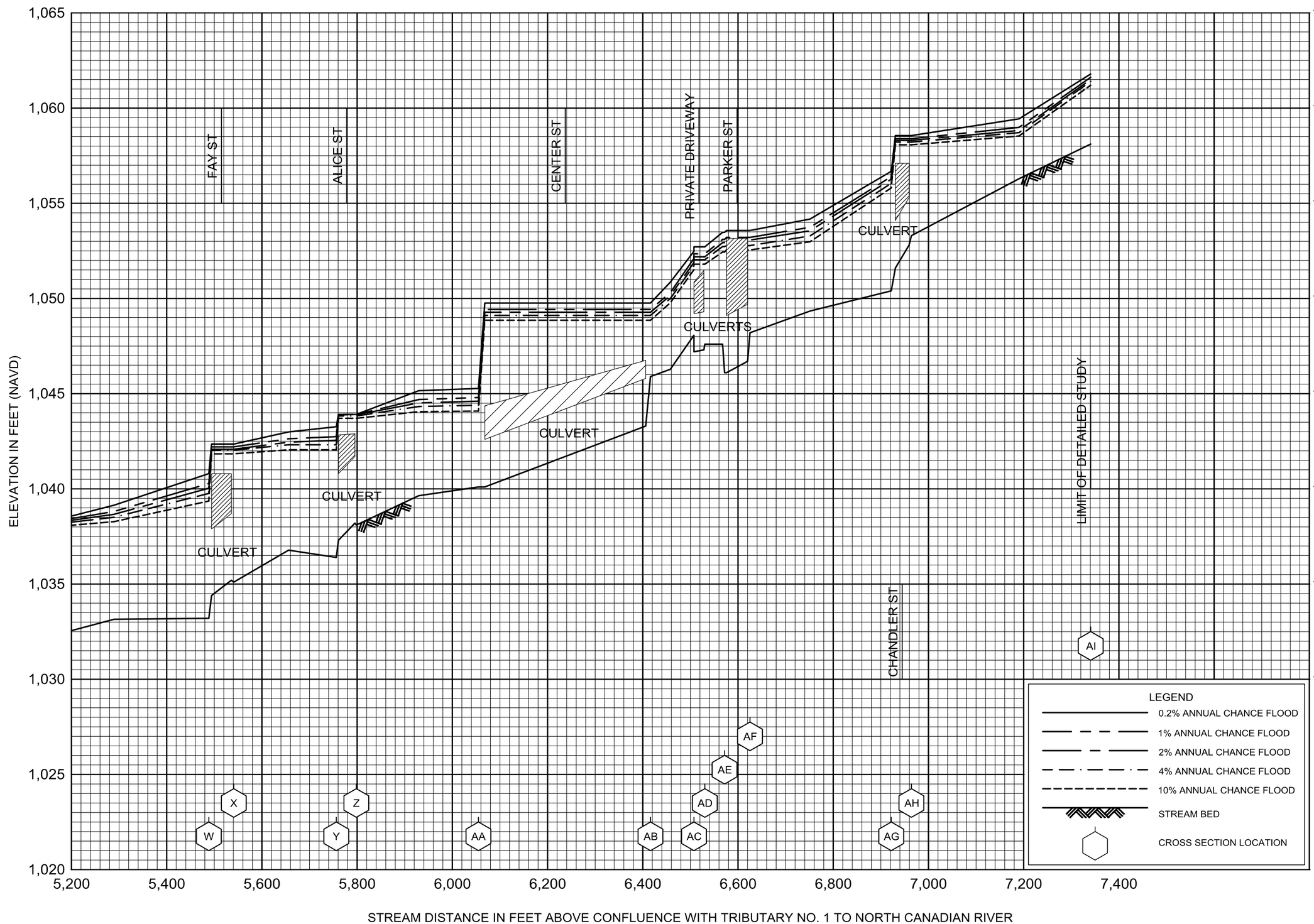

FLOOD PROFILES

TRIB A TO TRIB NO. 1 TO NORTH CANADIAN RIVER

FEDERAL EMERGENCY MANAGEMENT AGENCY

POTTAWATOMIE COUNTY, OK

AND INCORPORATED AREAS

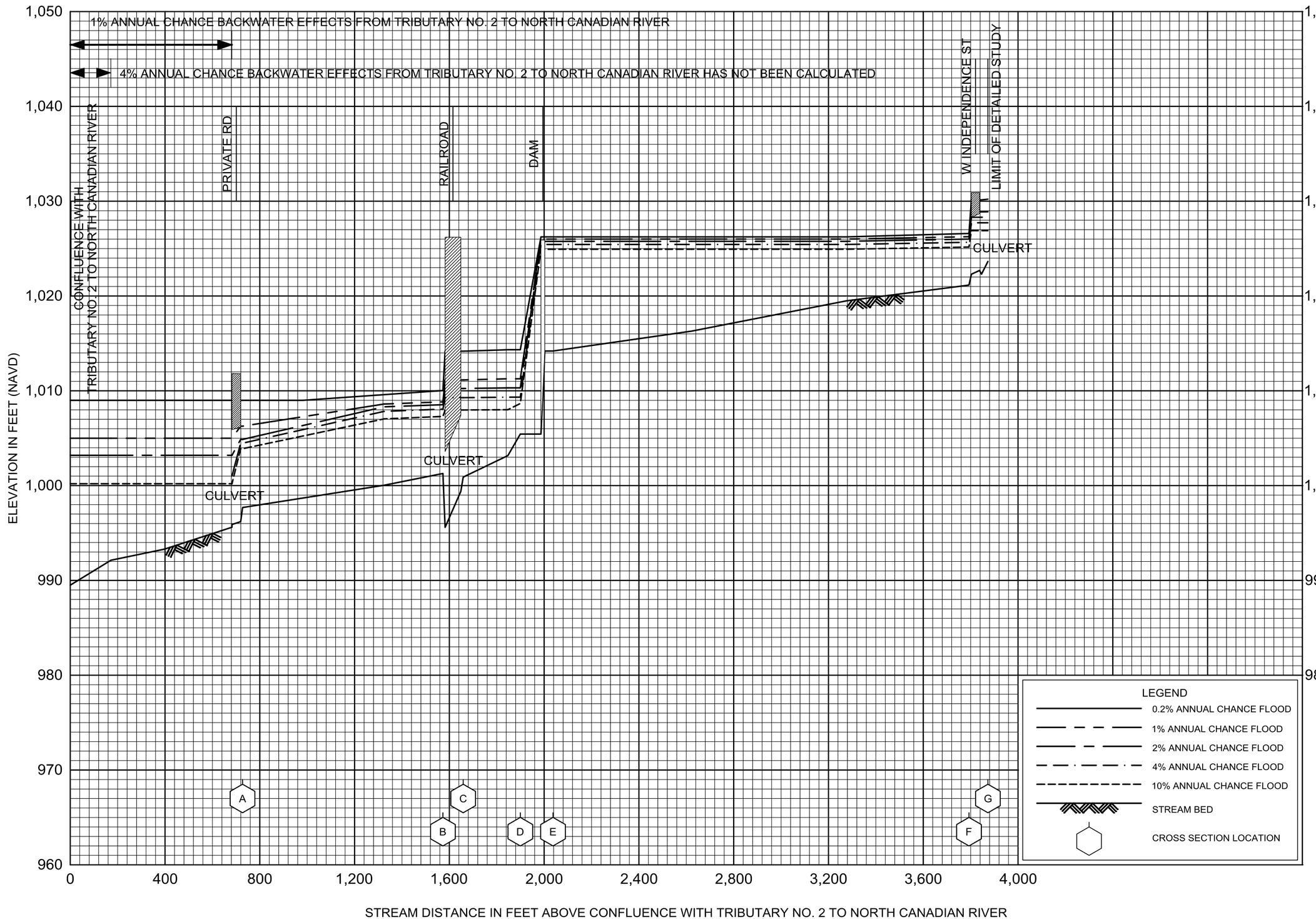

FLOOD PROFILES

TRIB A TO TRIB NO. 2 TO NORTH CANADIAN RIVER

FEDERAL EMERGENCY MANAGEMENT AGENCY

POTTAWATOMIE COUNTY, OK

AND INCORPORATED AREAS

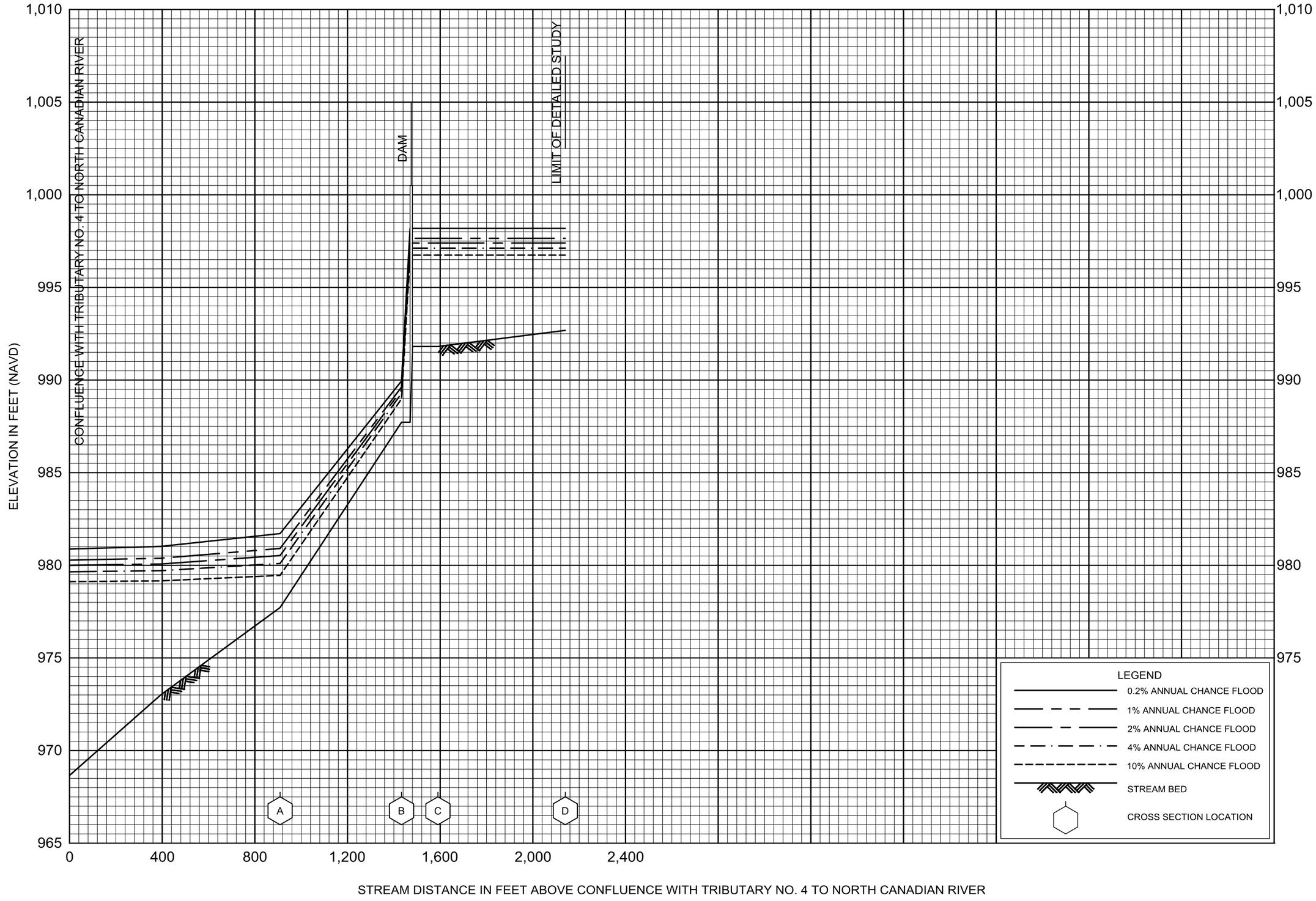

FLOOD PROFILES

TRIB A TO TRIB NO. 4 TO NORTH CANADIAN RIVER

FEDERAL EMERGENCY MANAGEMENT AGENCY

POTTAWATOMIE COUNTY, OK

AND INCORPORATED AREAS

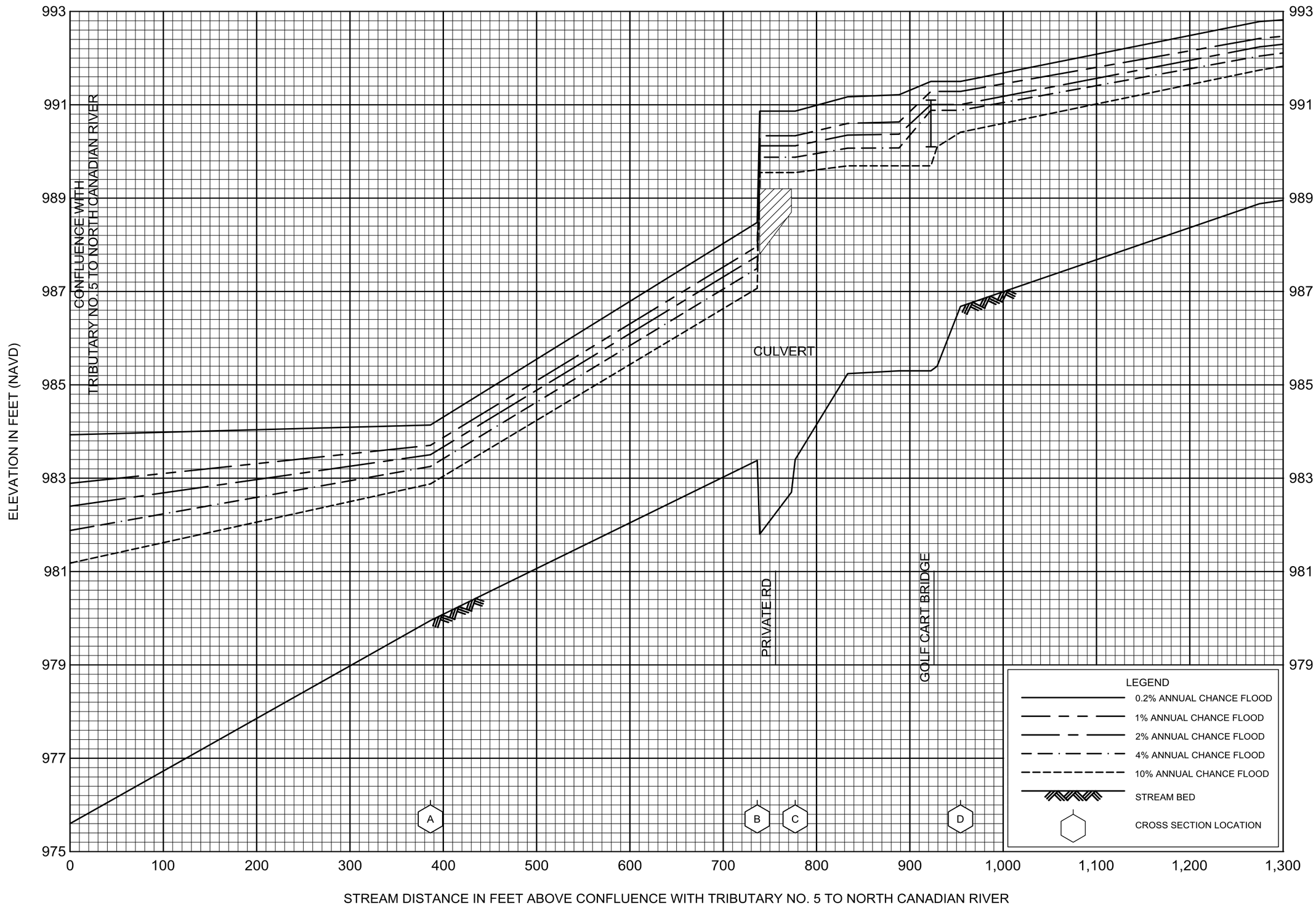

FLOOD PROFILES

TRIB A TO TRIB NO. 5 TO NORTH CANADIAN RIVER

FEDERAL EMERGENCY MANAGEMENT AGENCY

POTTAWATOMIE COUNTY, OK

AND INCORPORATED AREAS



FLOOD PROFILES

TRIB A TO TRIB NO. 5 TO NORTH CANADIAN RIVER

FEDERAL EMERGENCY MANAGEMENT AGENCY

POTTAWATOMIE COUNTY, OK

AND INCORPORATED AREAS

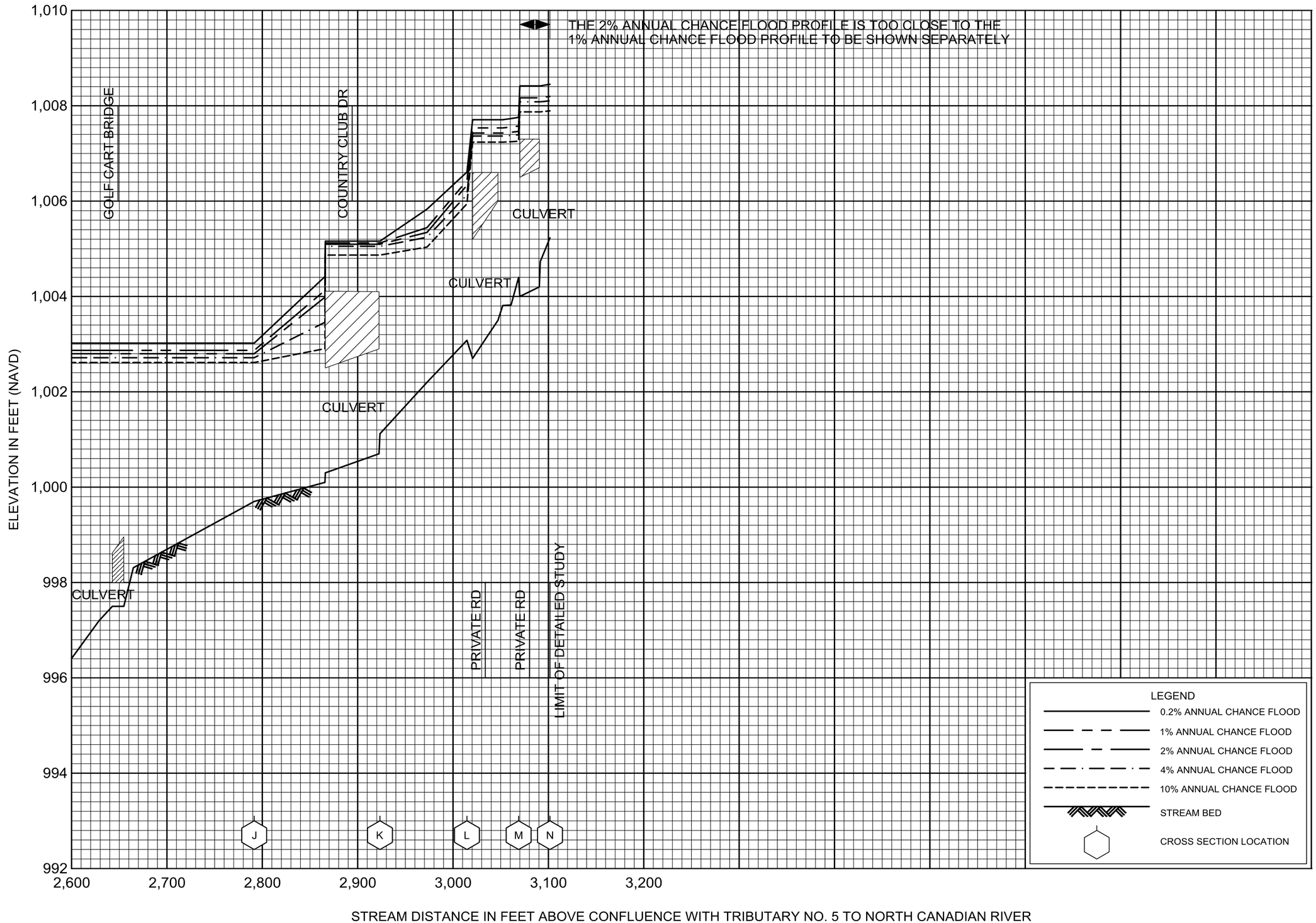

FLOOD PROFILES

TRIB A TO TRIB NO. 5 TO NORTH CANADIAN RIVER

FEDERAL EMERGENCY MANAGEMENT AGENCY

POTTAWATOMIE COUNTY, OK

AND INCORPORATED AREAS

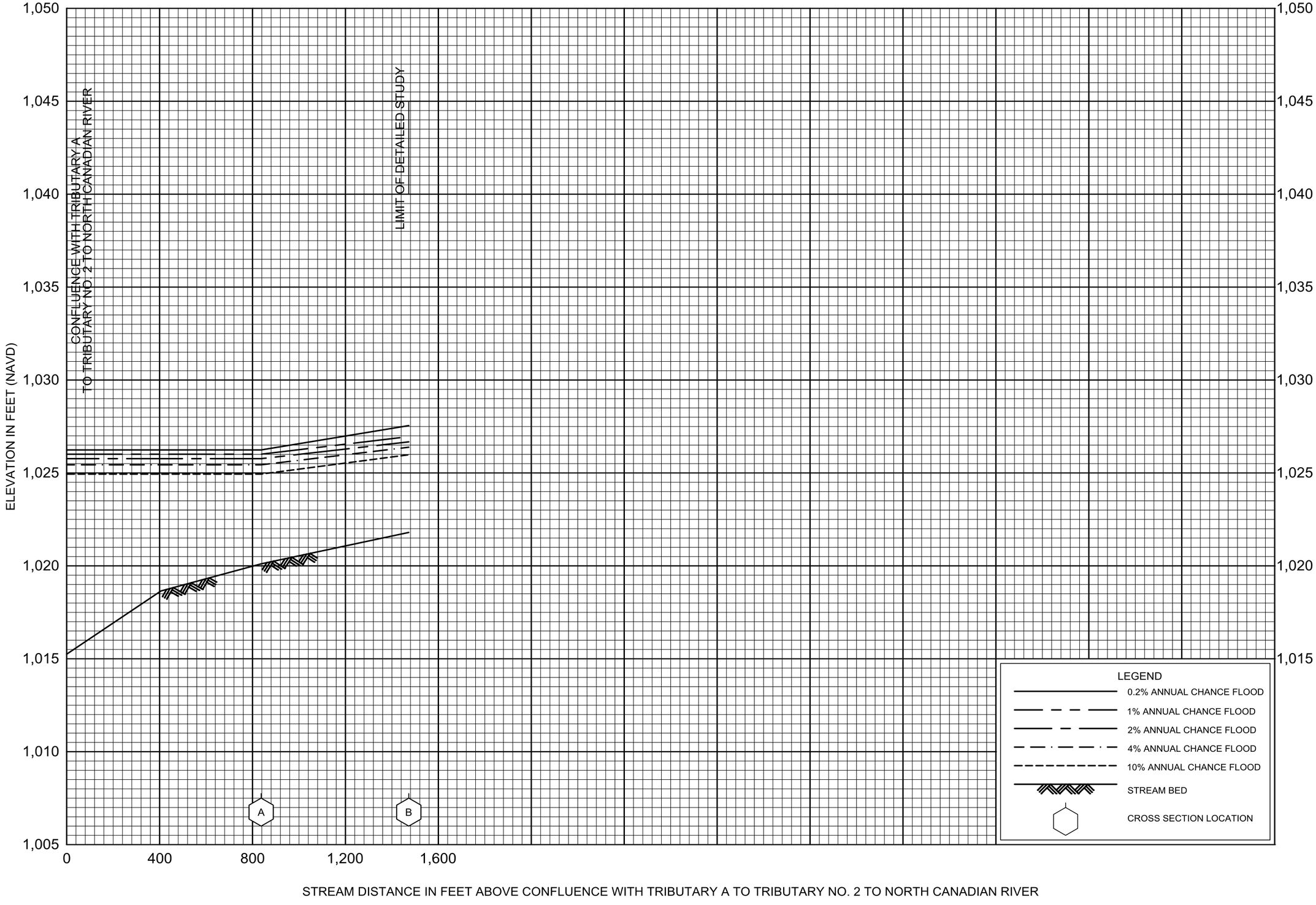

FLOOD PROFILES

TRIB A-1 TO TRIB NO.2 TO NORTH CANADIAN RIVER

FEDERAL EMERGENCY MANAGEMENT AGENCY

POTTAWATOMIE COUNTY, OK

AND INCORPORATED AREAS

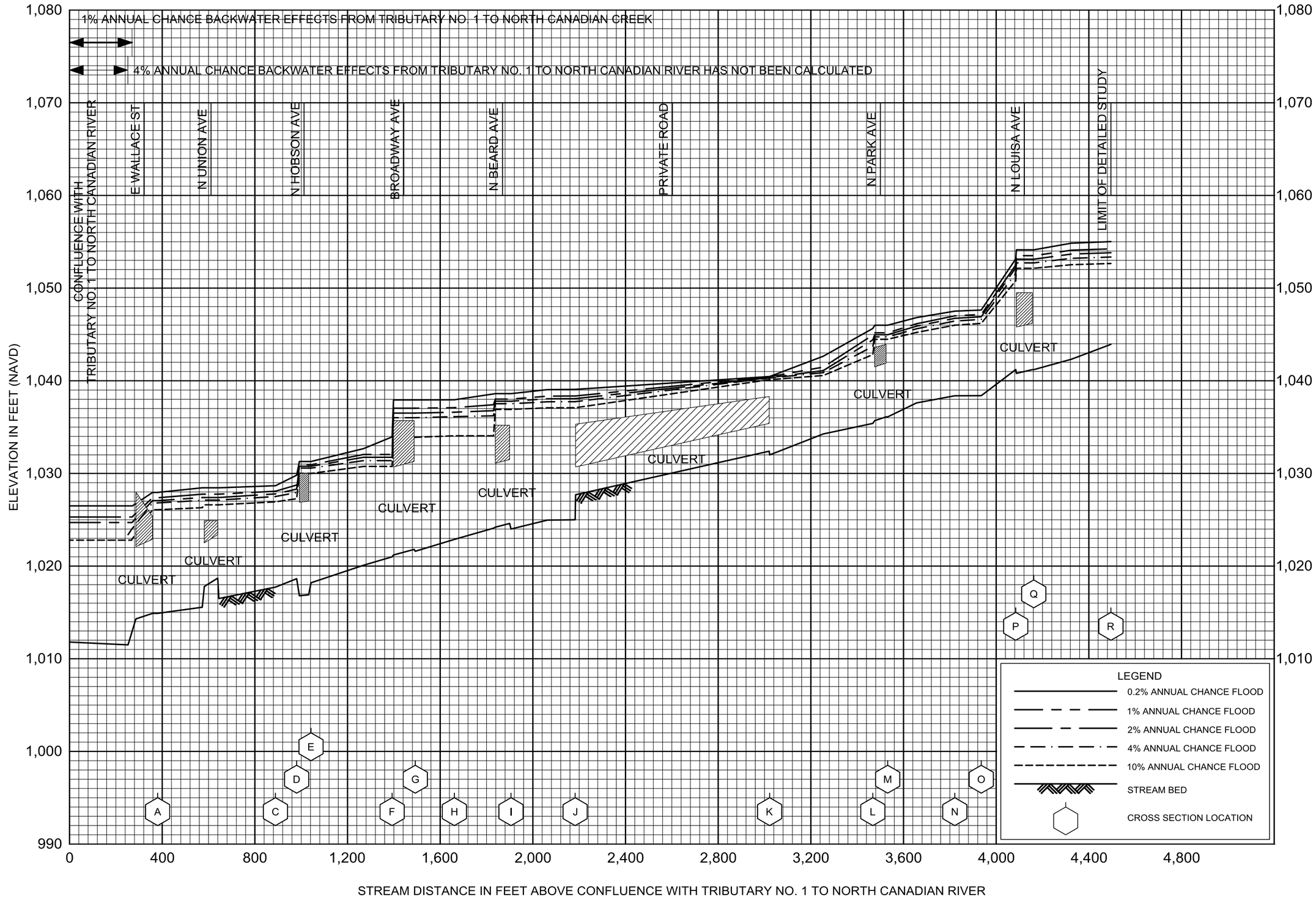

FLOOD PROFILES

TRIB B TO TRIB NO. 1 TO NORTH CANADIAN RIVER

FEDERAL EMERGENCY MANAGEMENT AGENCY

POTTAWATOMIE COUNTY, OK

AND INCORPORATED AREAS

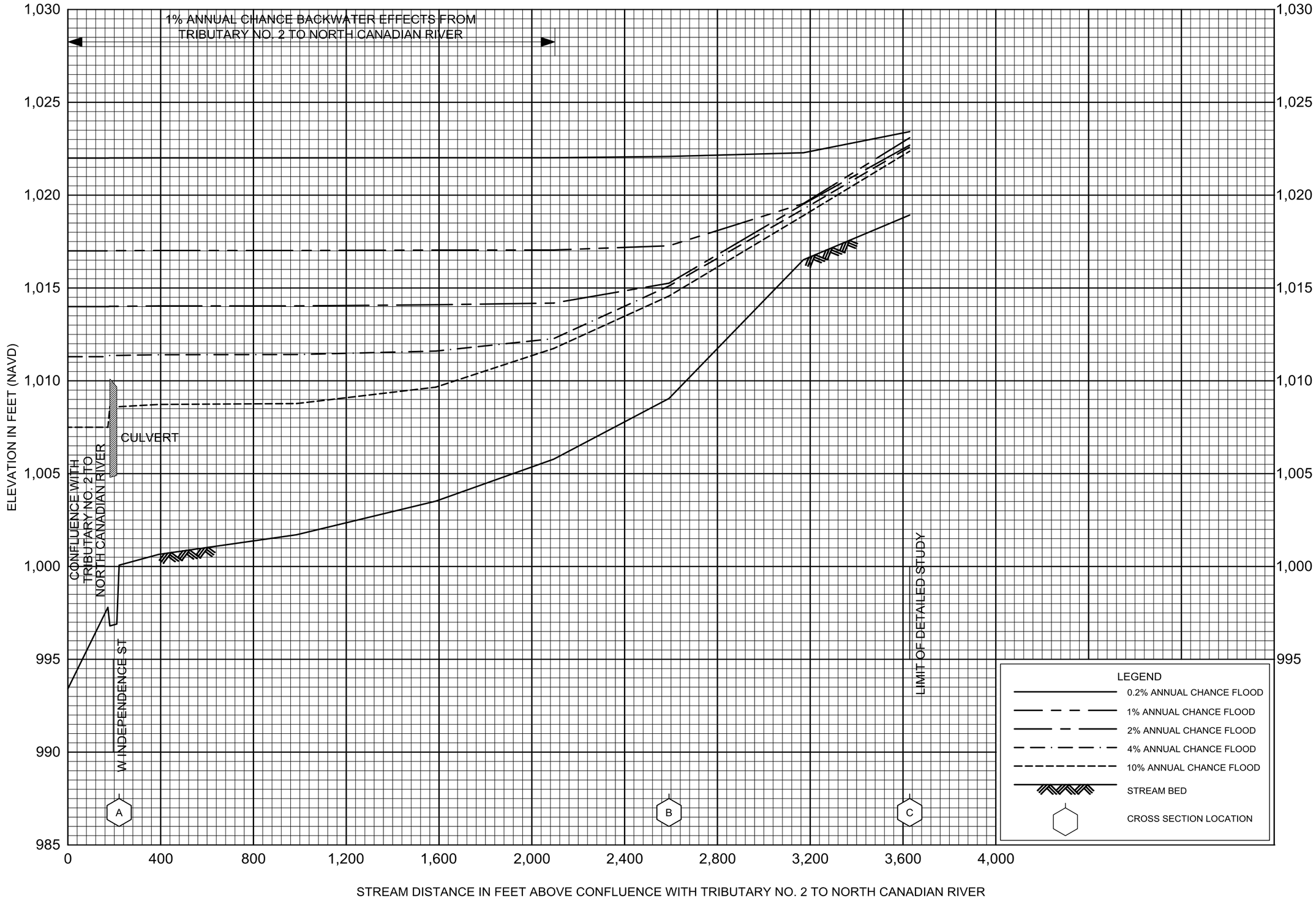

FLOOD PROFILES

TRIB B TO TRIB NO. 2 TO NORTH CANADIAN RIVER

FEDERAL EMERGENCY MANAGEMENT AGENCY

POTTAWATOMIE COUNTY, OK

AND INCORPORATED AREAS

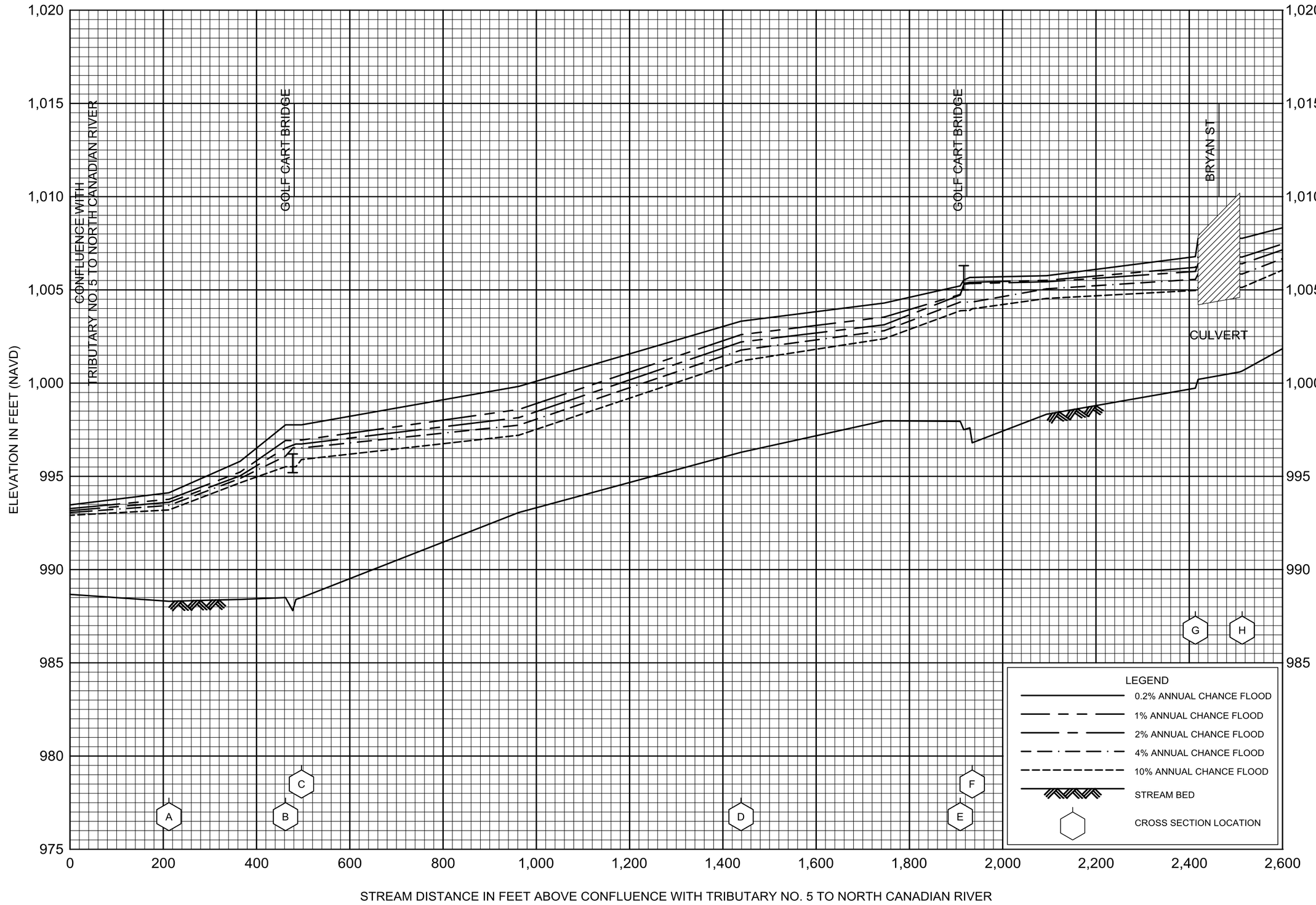

FLOOD PROFILES

TRIB B TO TRIB NO. 5 TO NORTH CANADIAN RIVER

FEDERAL EMERGENCY MANAGEMENT AGENCY

POTTAWATOMIE COUNTY, OK

AND INCORPORATED AREAS

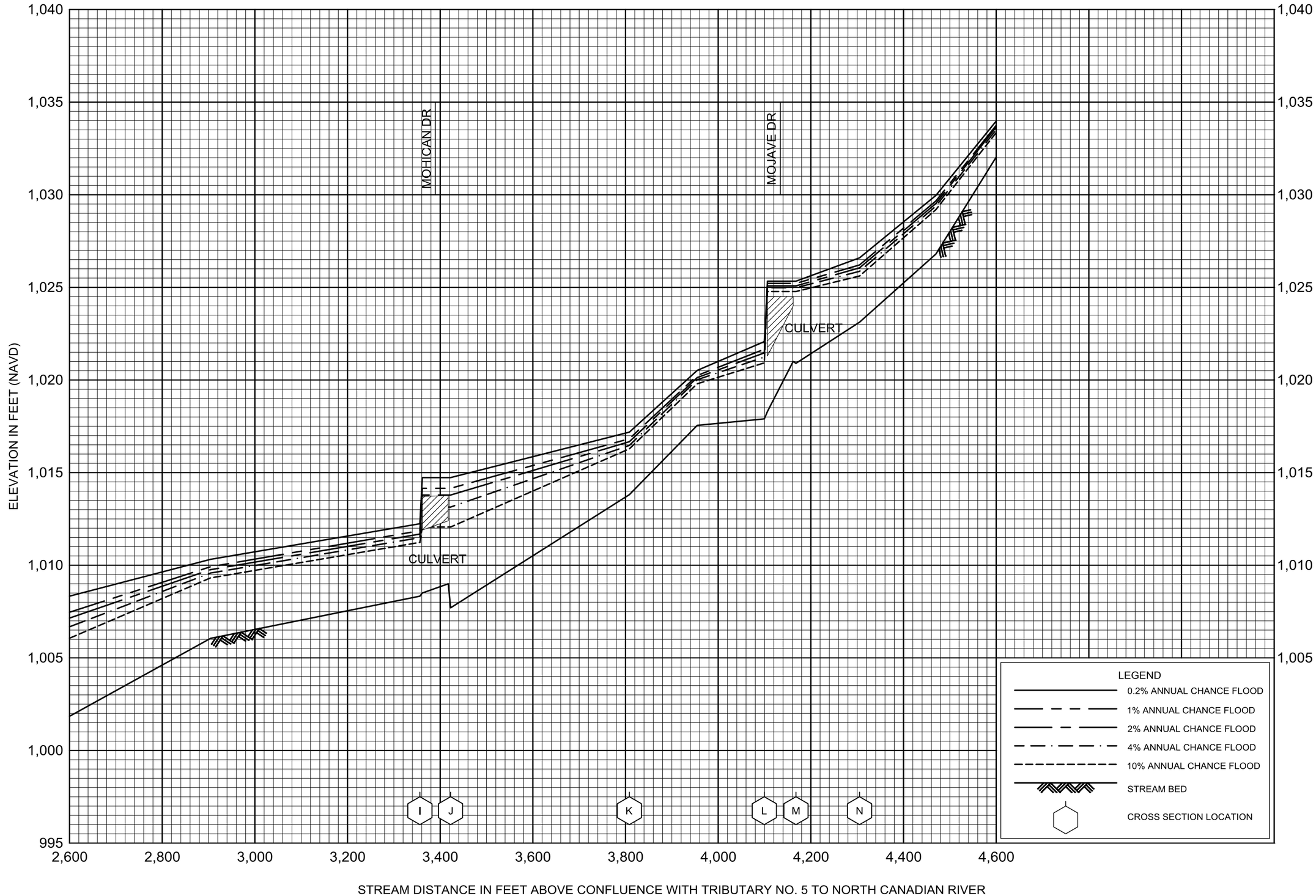

FLOOD PROFILES

TRIB B TO TRIB NO. 5 TO NORTH CANADIAN RIVER

FEDERAL EMERGENCY MANAGEMENT AGENCY

POTTAWATOMIE COUNTY, OK

AND INCORPORATED AREAS



FLOOD PROFILES

TRIB B TO TRIB NO. 5 TO NORTH CANADIAN RIVER

FEDERAL EMERGENCY MANAGEMENT AGENCY

POTTAWATOMIE COUNTY, OK

AND INCORPORATED AREAS

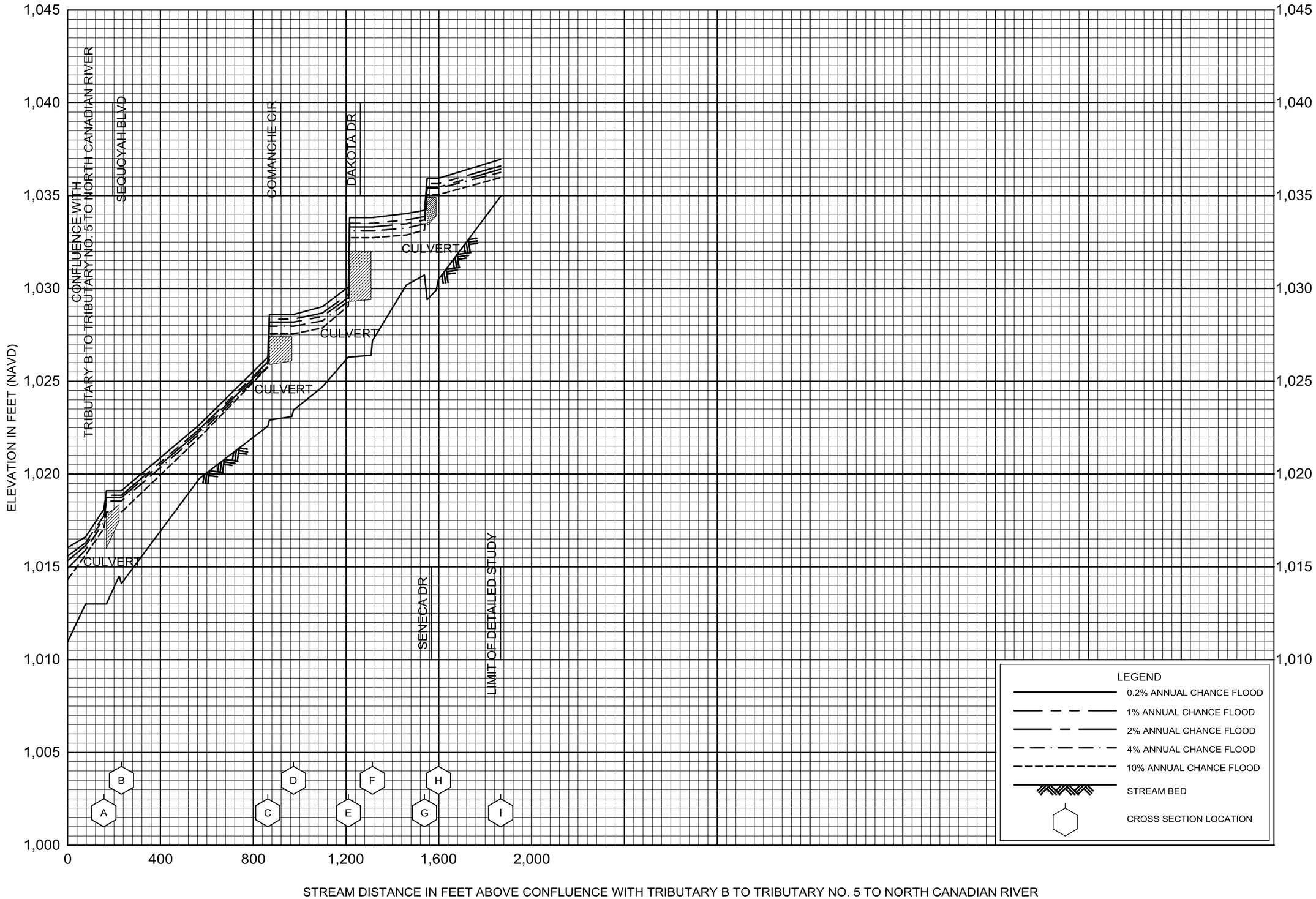

FLOOD PROFILES

TRIB B-1 TO TRIB NO. 5 TO NORTH CANADIAN RIVER

FEDERAL EMERGENCY MANAGEMENT AGENCY

POTTAWATOMIE COUNTY, OK

AND INCORPORATED AREAS

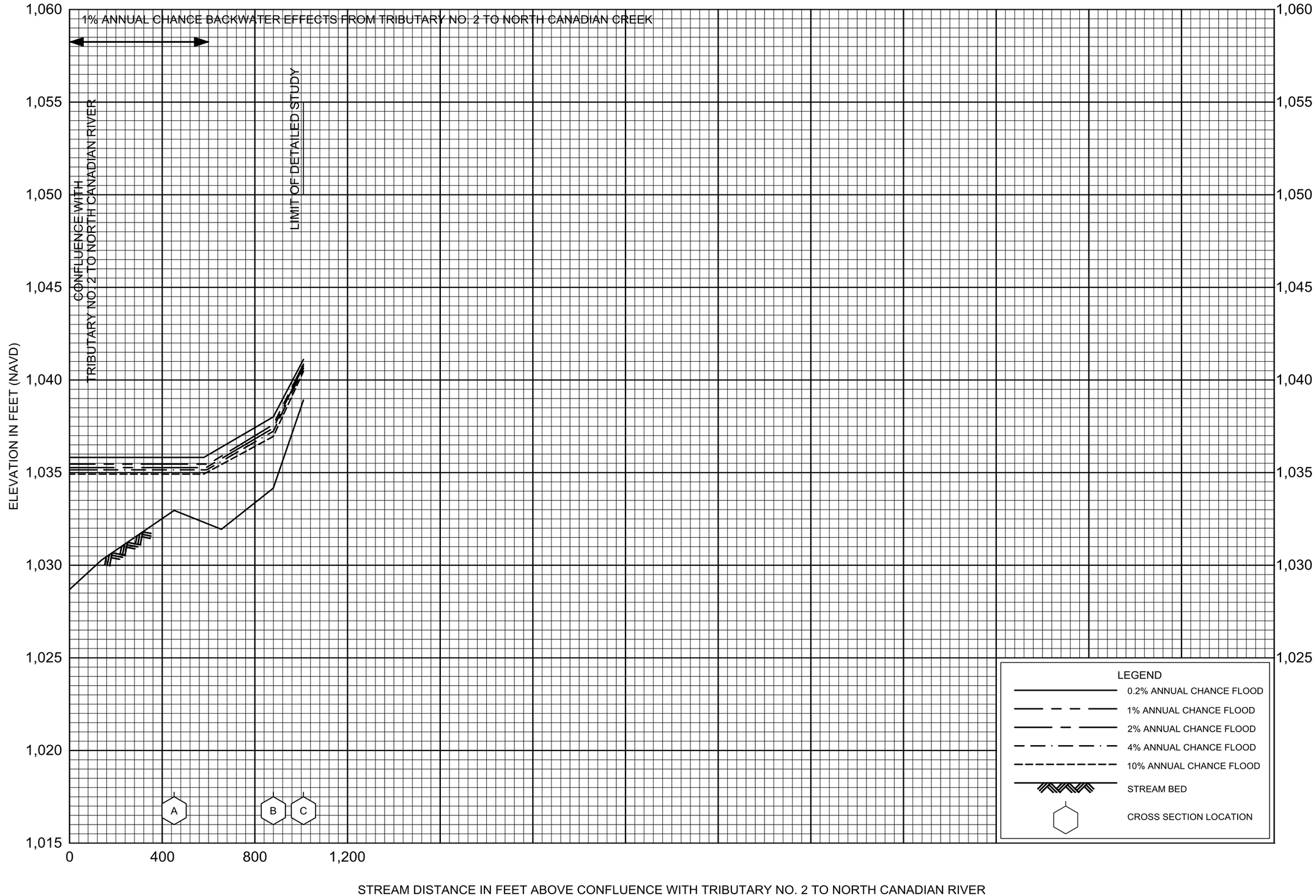

FLOOD PROFILES

TRIB C TO TRIB NO. 2 TO NORTH CANADIAN RIVER

FEDERAL EMERGENCY MANAGEMENT AGENCY

POTTAWATOMIE COUNTY, OK

AND INCORPORATED AREAS

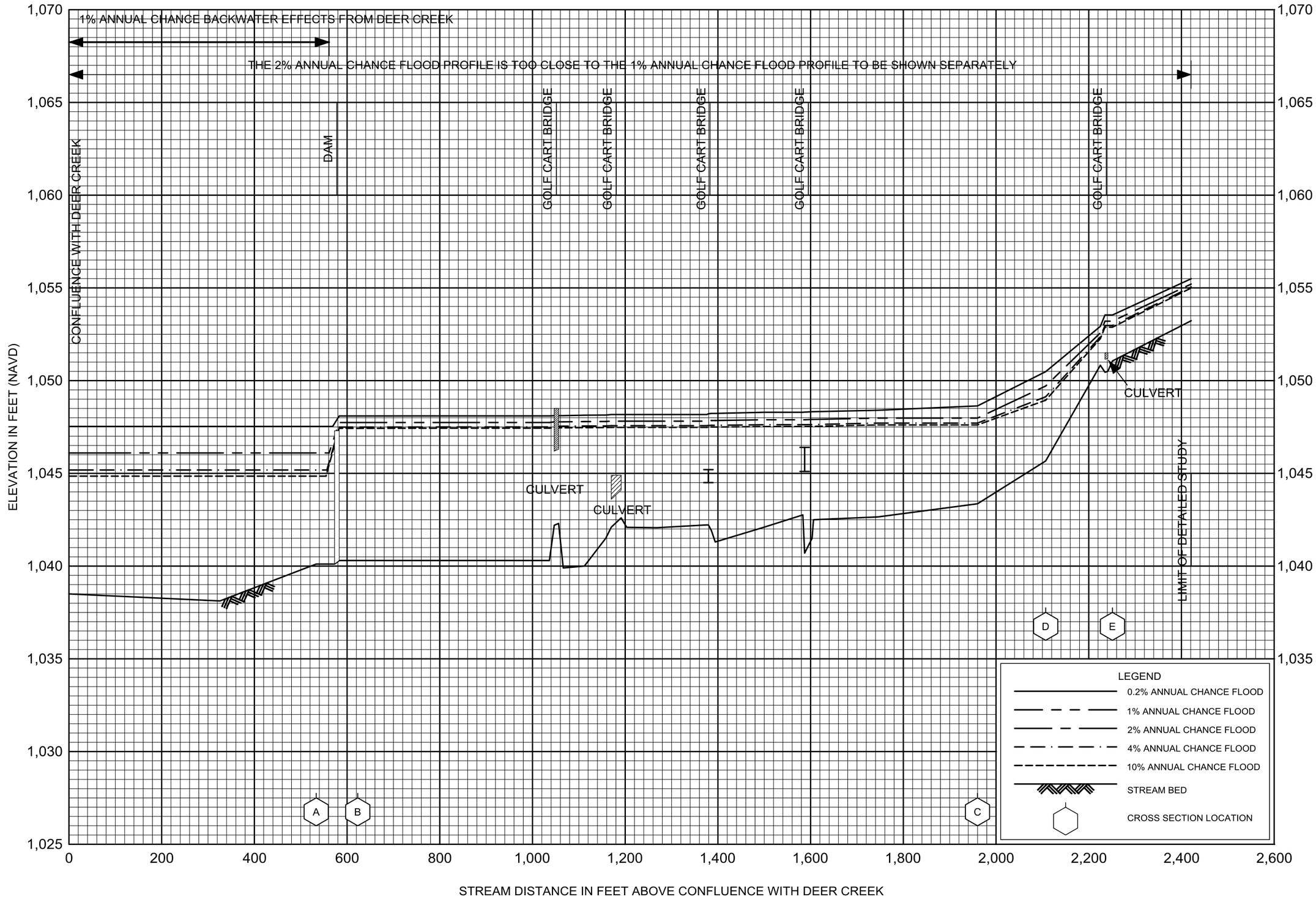

FLOOD PROFILES

TRIBUTARY NO. 1 TO DEER CREEK

FEDERAL EMERGENCY MANAGEMENT AGENCY

POTTAWATOMIE COUNTY, OK

AND INCORPORATED AREAS

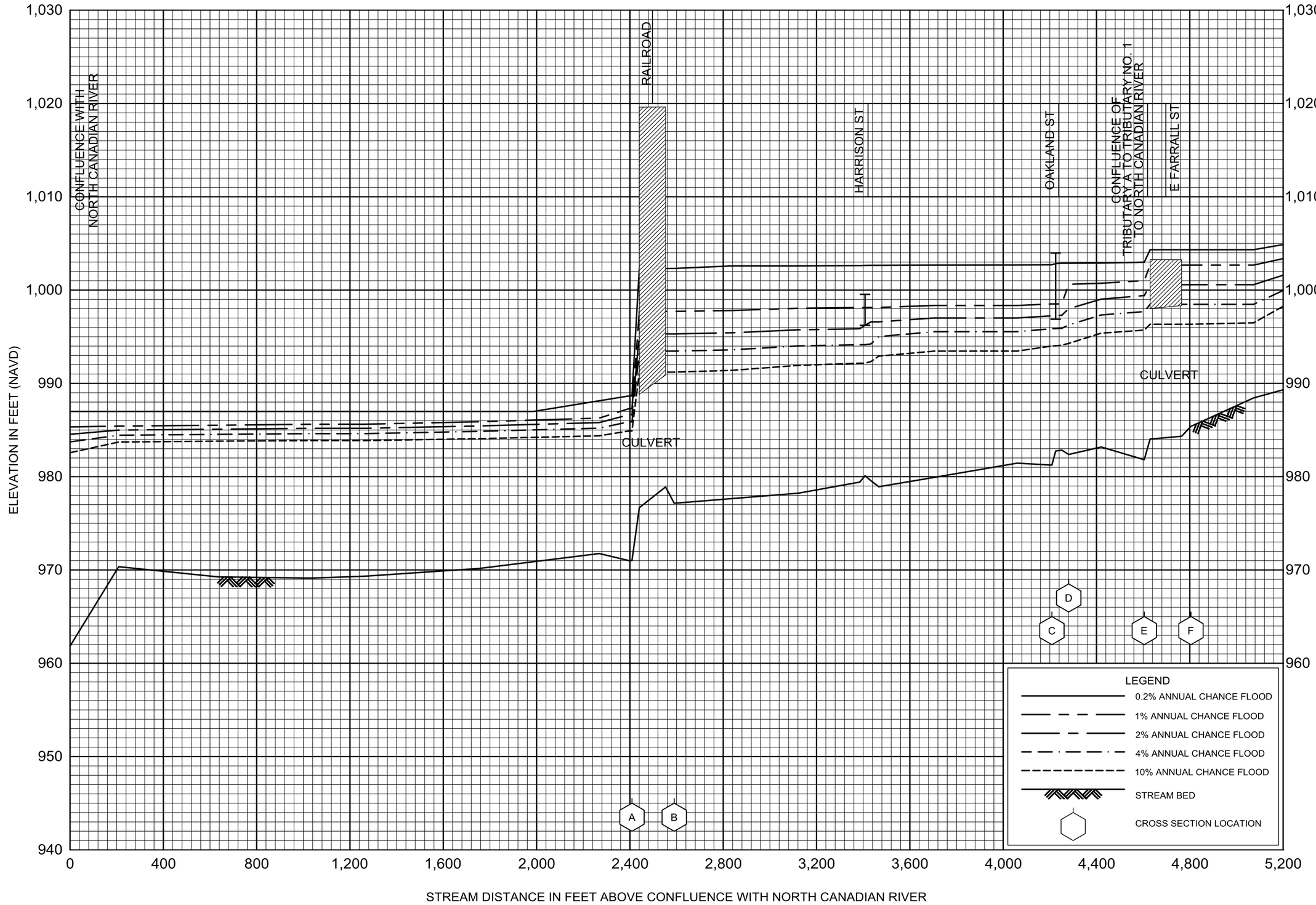

FLOOD PROFILES

TRIBUTARY NO. 1 TO NORTH CANADIAN RIVER

FEDERAL EMERGENCY MANAGEMENT AGENCY

POTTAWATOMIE COUNTY, OK

AND INCORPORATED AREAS

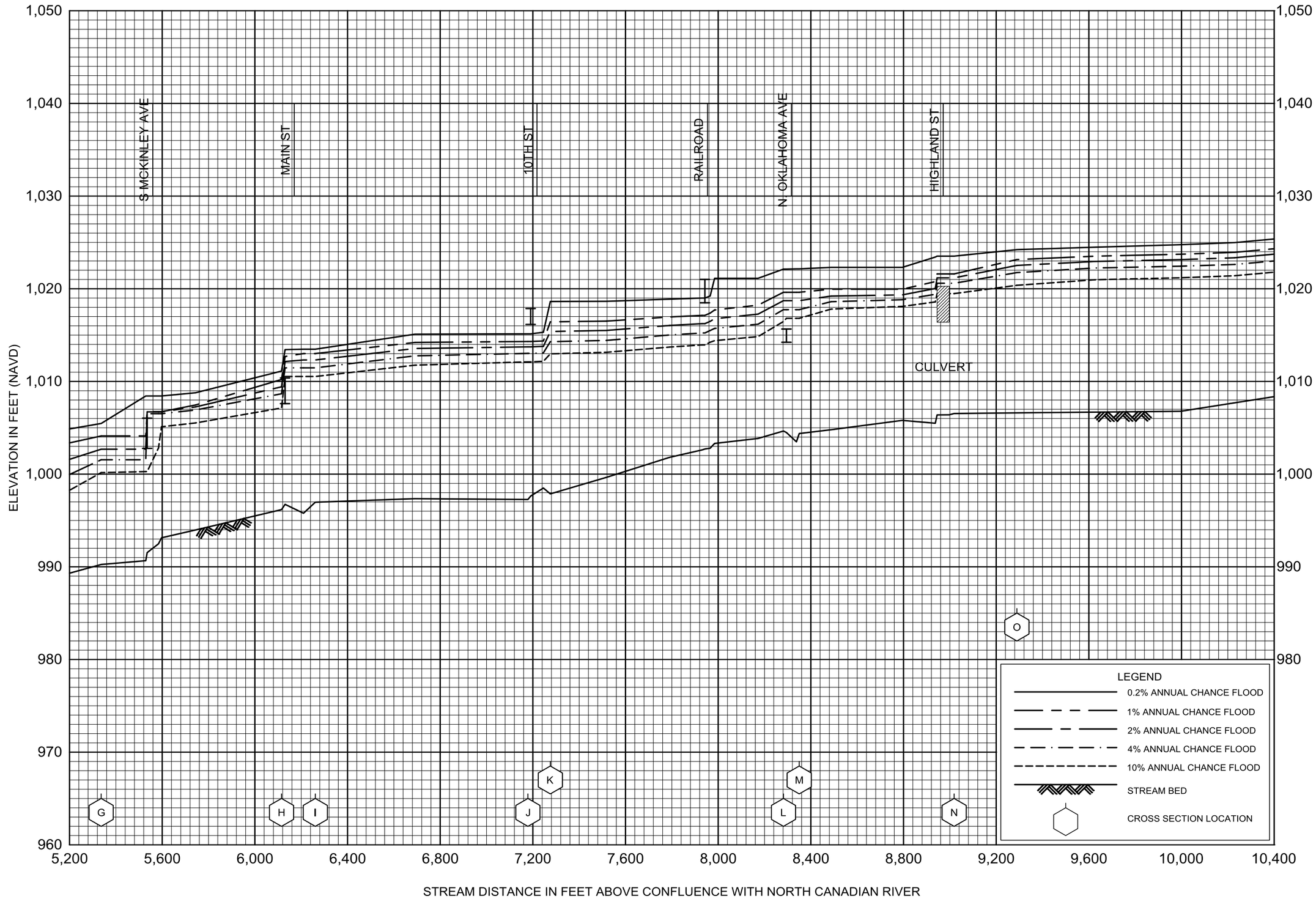

FLOOD PROFILES

TRIBUTARY NO. 1 TO NORTH CANADIAN RIVER

FEDERAL EMERGENCY MANAGEMENT AGENCY

POTTAWATOMIE COUNTY, OK

AND INCORPORATED AREAS



FLOOD PROFILES

TRIBUTARY NO. 1 TO NORTH CANADIAN RIVER

FEDERAL EMERGENCY MANAGEMENT AGENCY

POTTAWATOMIE COUNTY, OK

AND INCORPORATED AREAS

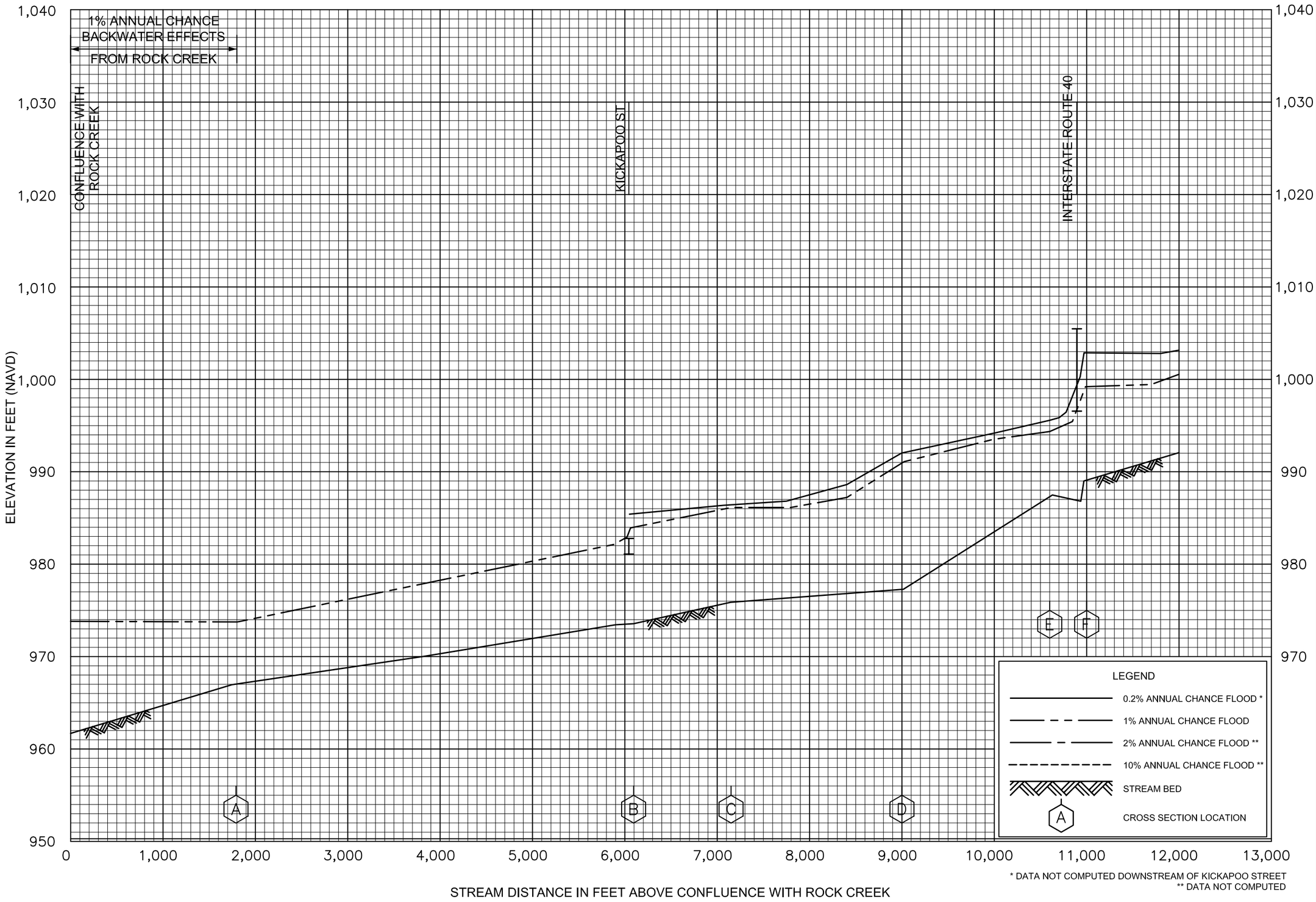

FLOOD PROFILES

TRIBUTARY NO. 1 TO ROCK CREEK

FEDERAL EMERGENCY MANAGEMENT AGENCY

POTTAWATOMIE COUNTY, OK

AND INCORPORATED AREAS

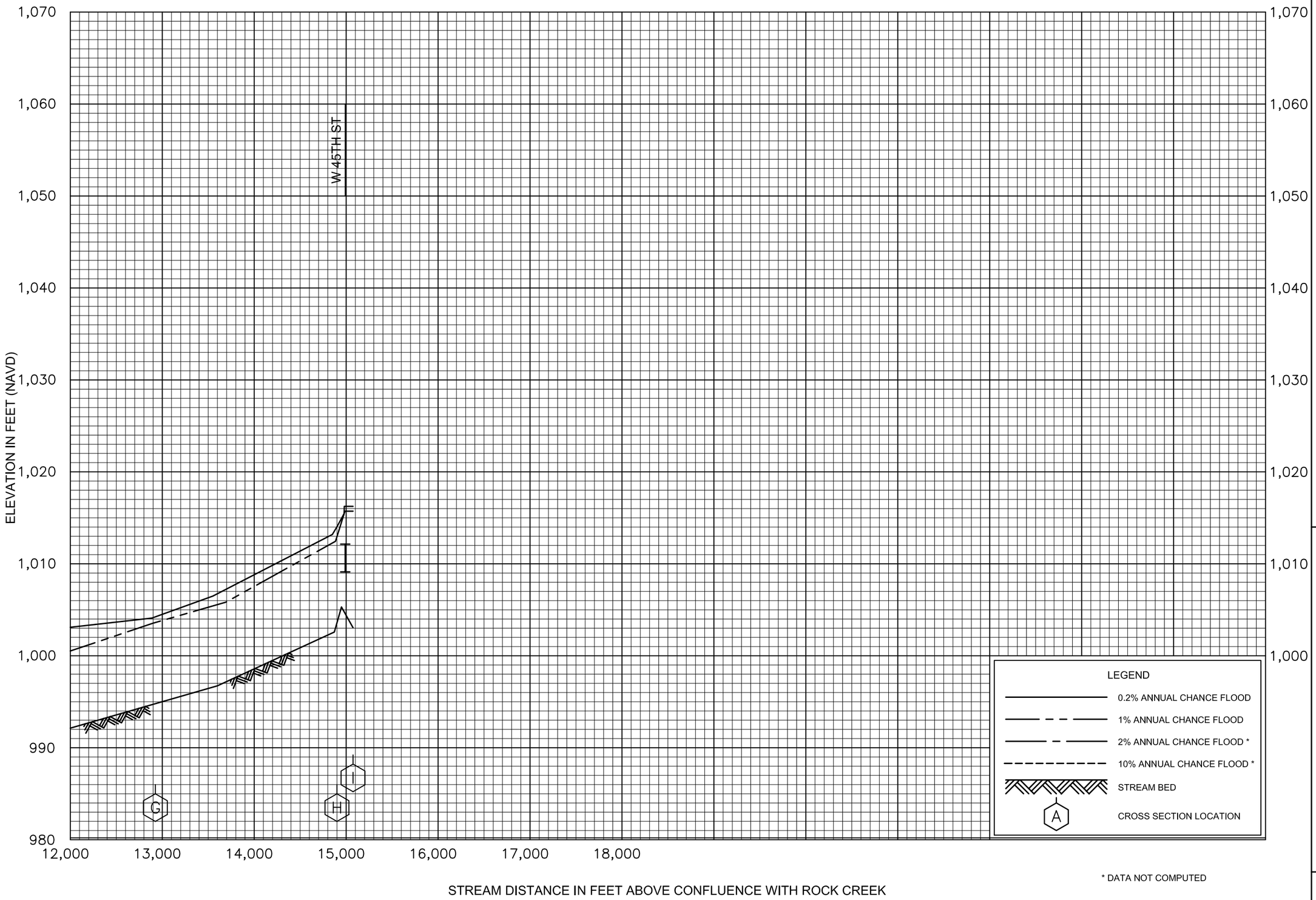

FLOOD PROFILES

TRIBUTARY NO. 1 TO ROCK CREEK

FEDERAL EMERGENCY MANAGEMENT AGENCY

POTTAWATOMIE COUNTY, OK

AND INCORPORATED AREAS

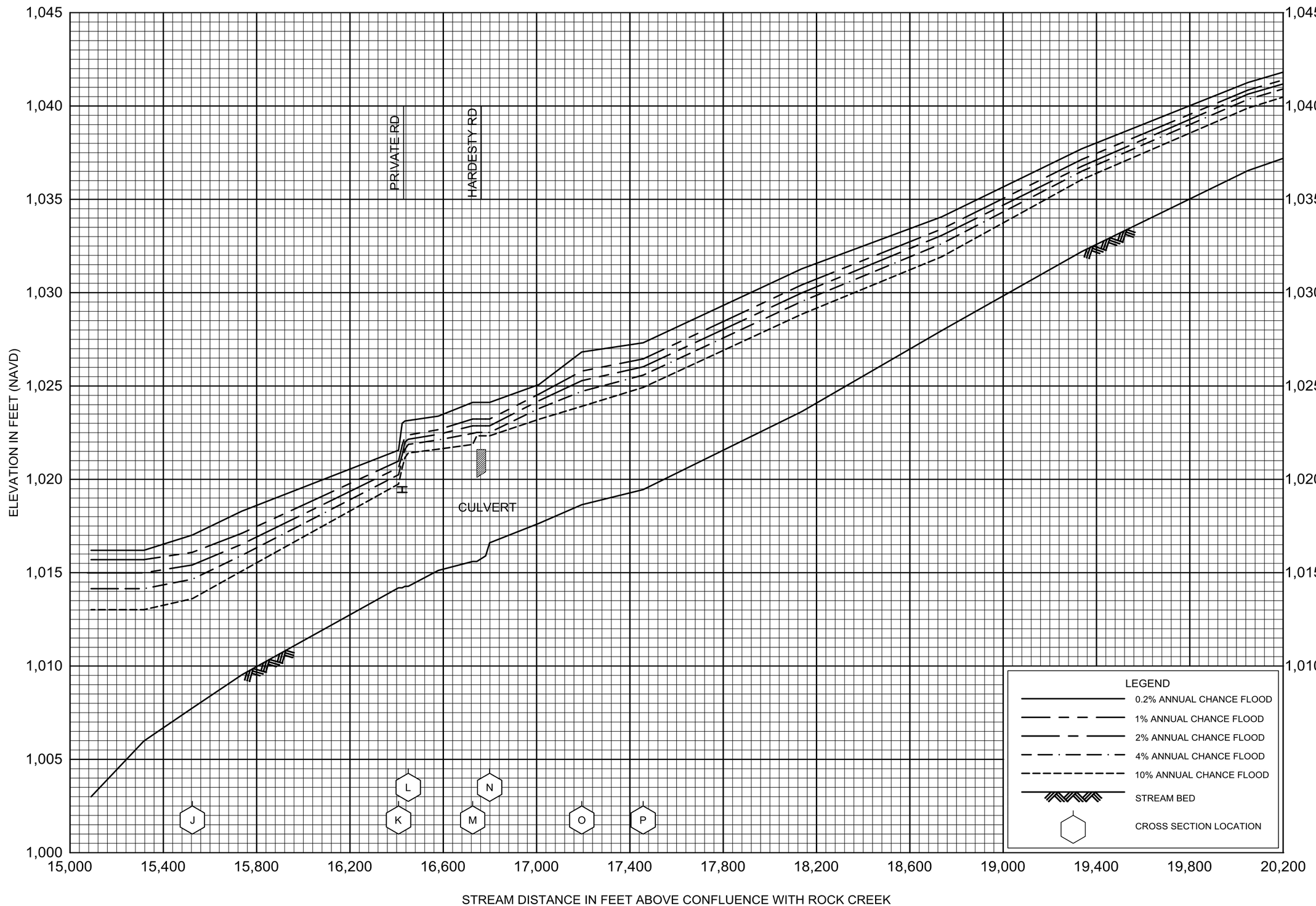

FLOOD PROFILES

TRIBUTARY NO. 1 TO ROCK CREEK

FEDERAL EMERGENCY MANAGEMENT AGENCY

POTTAWATOMIE COUNTY, OK

AND INCORPORATED AREAS

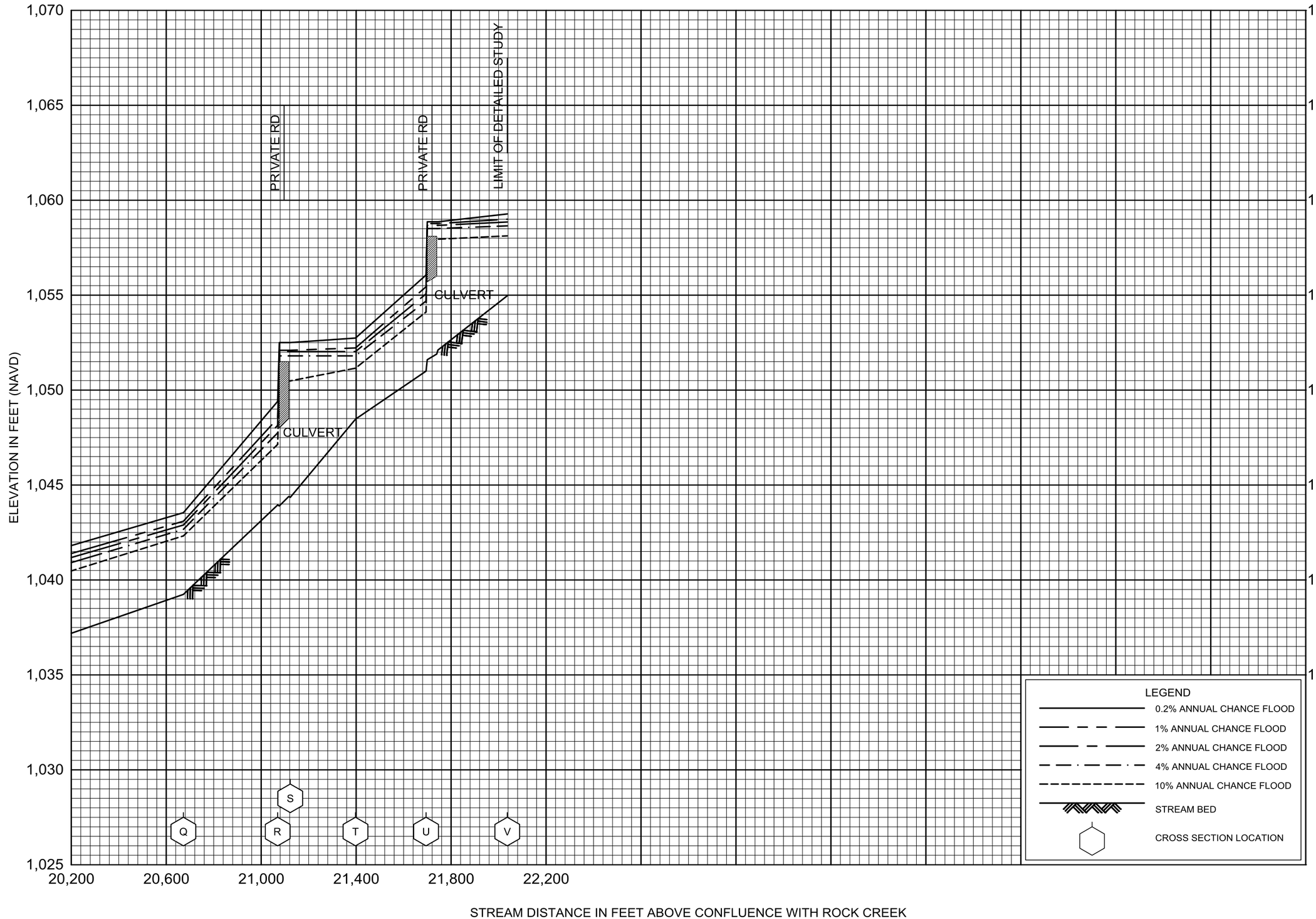

FLOOD PROFILES

TRIBUTARY NO. 1 TO ROCK CREEK

FEDERAL EMERGENCY MANAGEMENT AGENCY

POTTAWATOMIE COUNTY, OK

AND INCORPORATED AREAS

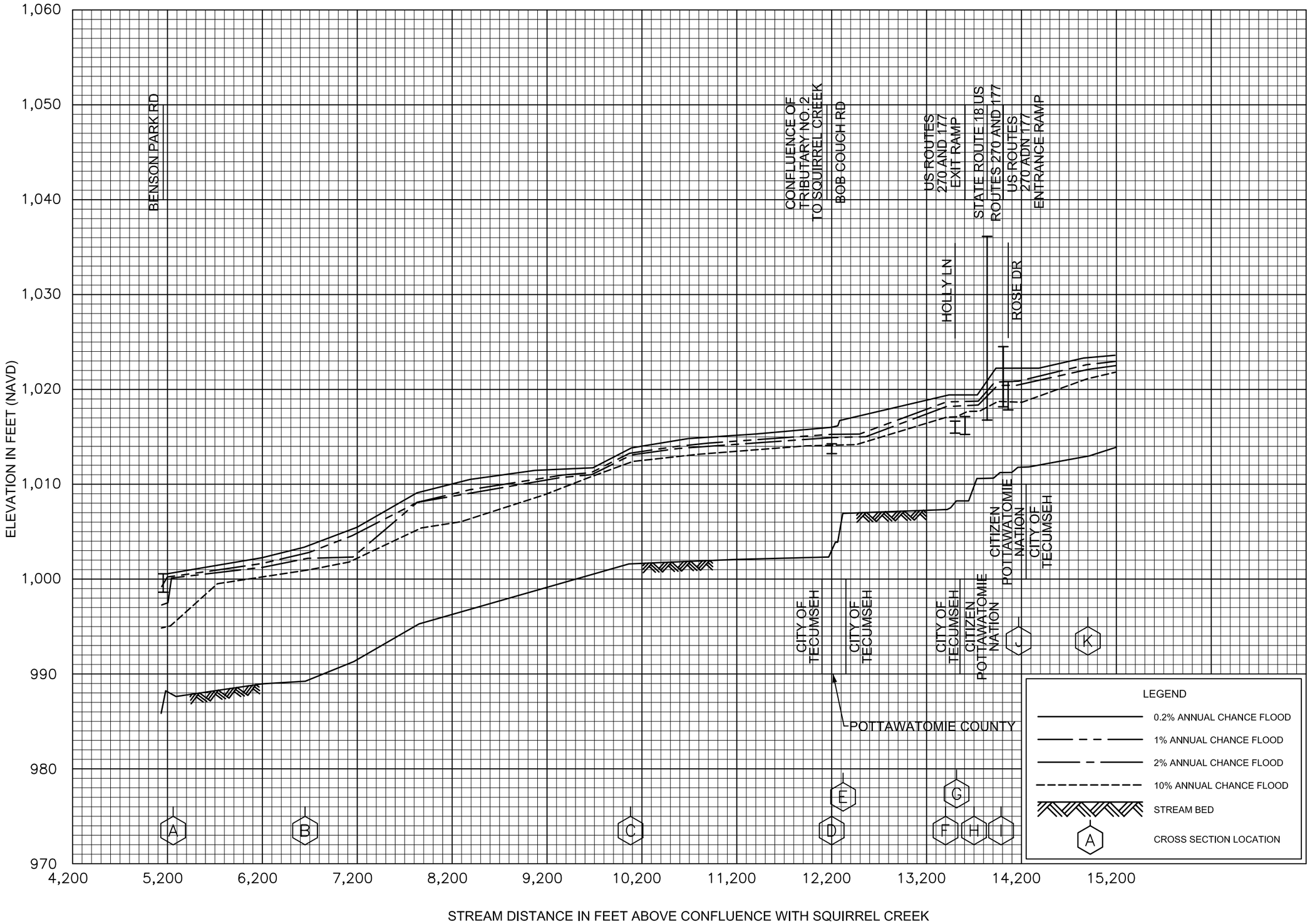

FLOOD PROFILES

TRIBUTARY NO. 1 TO SQUIRREL CREEK

FEDERAL EMERGENCY MANAGEMENT AGENCY

POTTAWATOMIE COUNTY, OK

AND INCORPORATED AREAS



FLOOD PROFILES

TRIBUTARY NO. 1 TO SQUIRREL CREEK

FEDERAL EMERGENCY MANAGEMENT AGENCY

POTTAWATOMIE COUNTY, OK

AND INCORPORATED AREAS

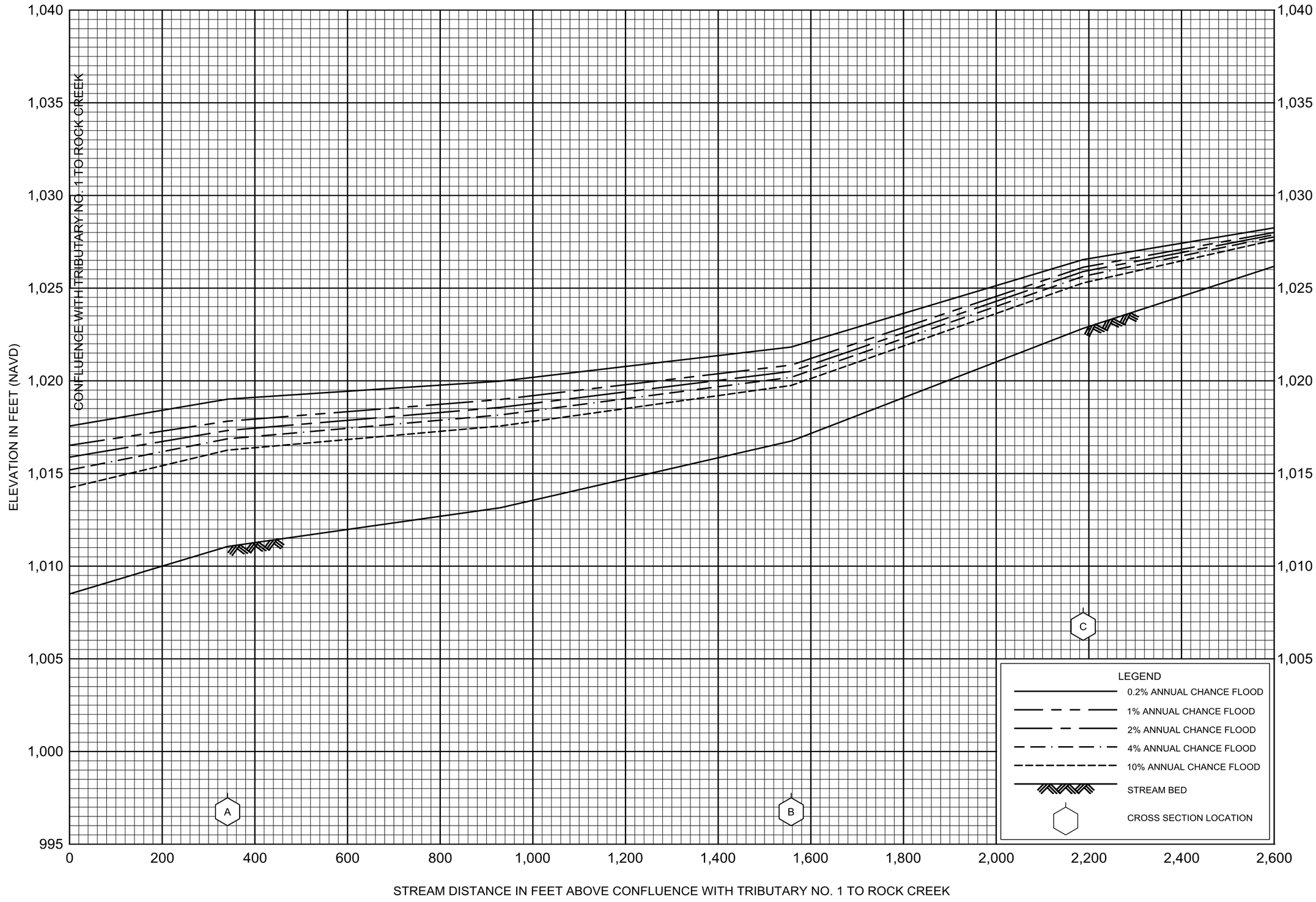

FLOOD PROFILES

TRIBUTARY NO. 1 TO TRIBUTARY NO. 1 TO ROCK CREEK

FEDERAL EMERGENCY MANAGEMENT AGENCY

POTTAWATOMIE COUNTY, OK

AND INCORPORATED AREAS

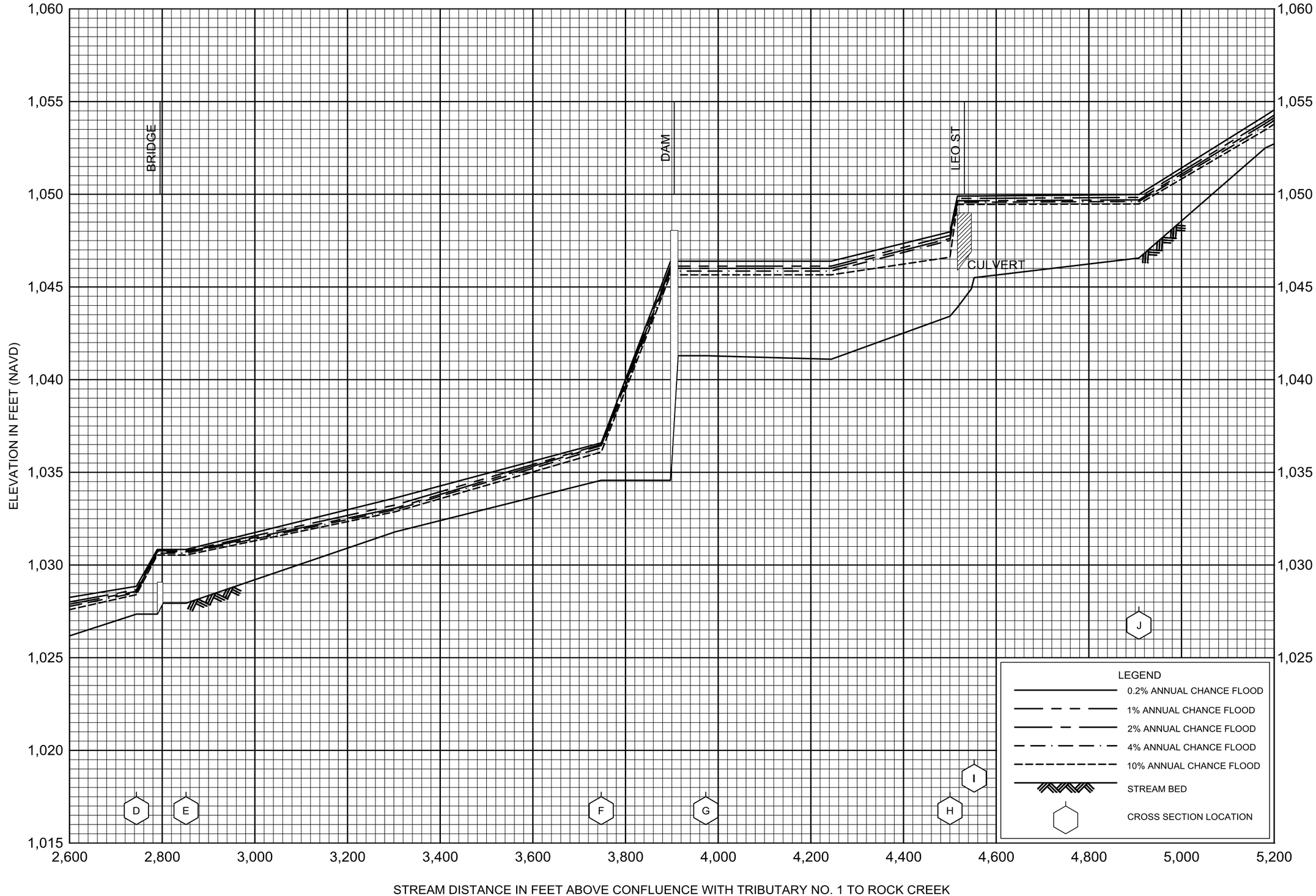

FLOOD PROFILES

TRIBUTARY NO. 1 TO TRIBUTARY NO. 1 TO ROCK CREEK

FEDERAL EMERGENCY MANAGEMENT AGENCY

POTTAWATOMIE COUNTY, OK

AND INCORPORATED AREAS



FLOOD PROFILES

TRIBUTARY NO. 1 TO TRIBUTARY NO. 1 TO ROCK CREEK

FEDERAL EMERGENCY MANAGEMENT AGENCY

POTTAWATOMIE COUNTY, OK

AND INCORPORATED AREAS

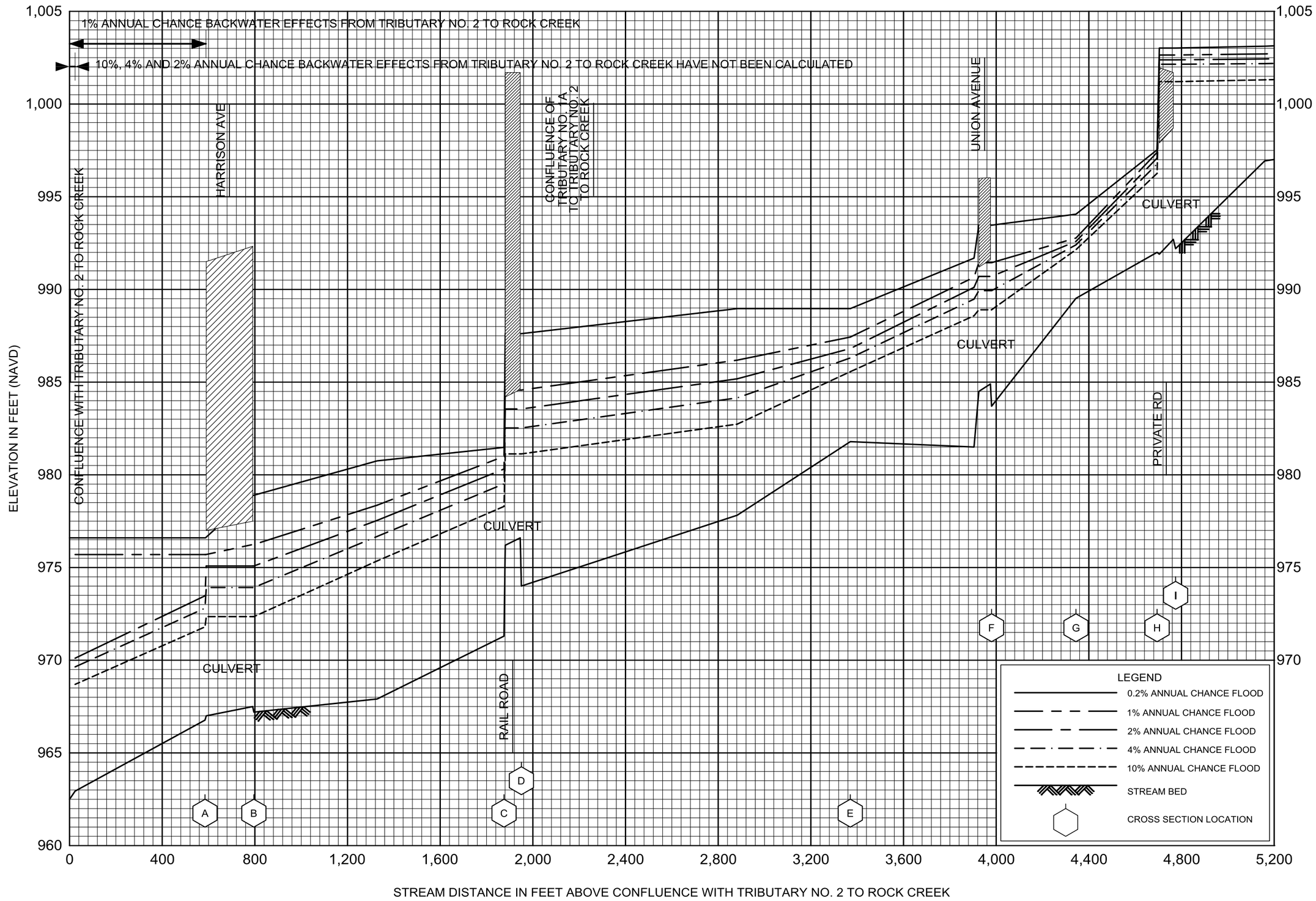

FLOOD PROFILES

TRIBUTARY NO. 1 TO TRIBUTARY NO. 2 TO ROCK CREEK

FEDERAL EMERGENCY MANAGEMENT AGENCY

POTTAWATOMIE COUNTY, OK

AND INCORPORATED AREAS

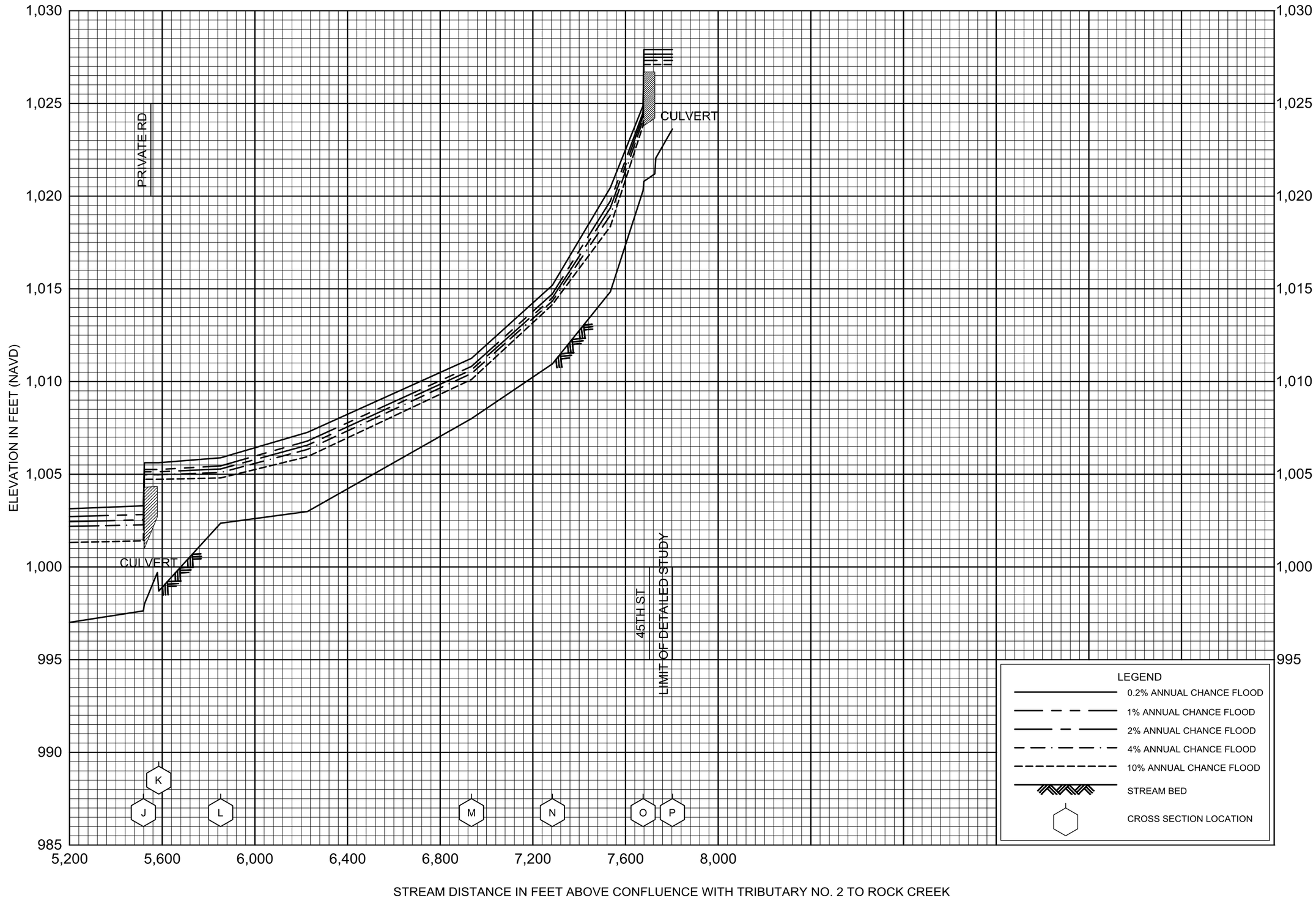

FLOOD PROFILES

TRIBUTARY NO. 1 TO TRIBUTARY NO. 2 TO ROCK CREEK

FEDERAL EMERGENCY MANAGEMENT AGENCY

POTTAWATOMIE COUNTY, OK

AND INCORPORATED AREAS



FLOOD PROFILES

TRIBUTARY NO. 1 TO TRIBUTARY NO. 5 TO ROCK CREEK

FEDERAL EMERGENCY MANAGEMENT AGENCY

POTTAWATOMIE COUNTY, OK

AND INCORPORATED AREAS

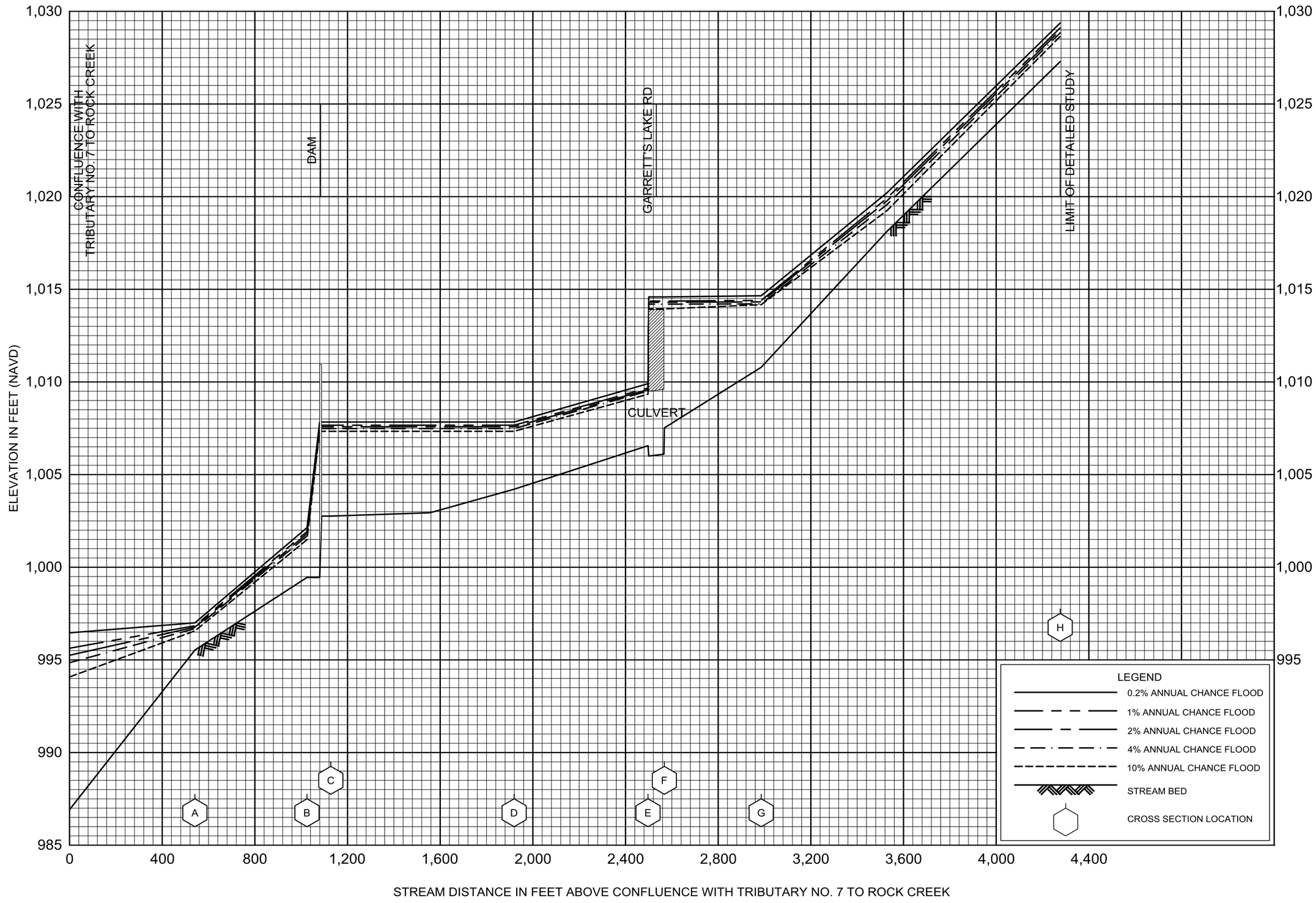

FLOOD PROFILES

TRIBUTARY NO. 1 TO TRIBUTARY NO. 7 TO ROCK CREEK

FEDERAL EMERGENCY MANAGEMENT AGENCY

POTTAWATOMIE COUNTY, OK

AND INCORPORATED AREAS

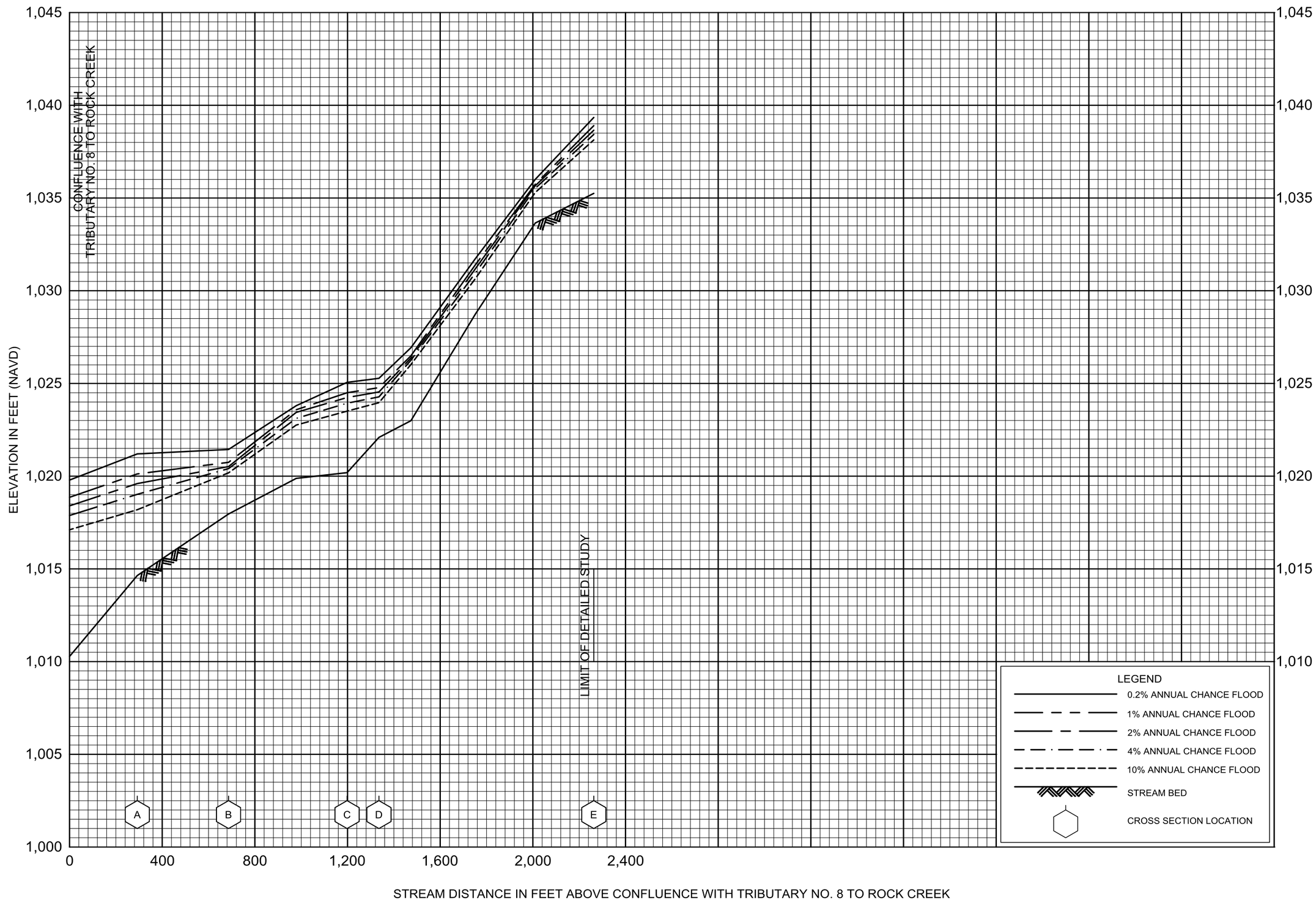

FLOOD PROFILES

TRIBUTARY NO. 1 TO TRIBUTARY NO. 8 TO ROCK CREEK

FEDERAL EMERGENCY MANAGEMENT AGENCY

POTTAWATOMIE COUNTY, OK

AND INCORPORATED AREAS

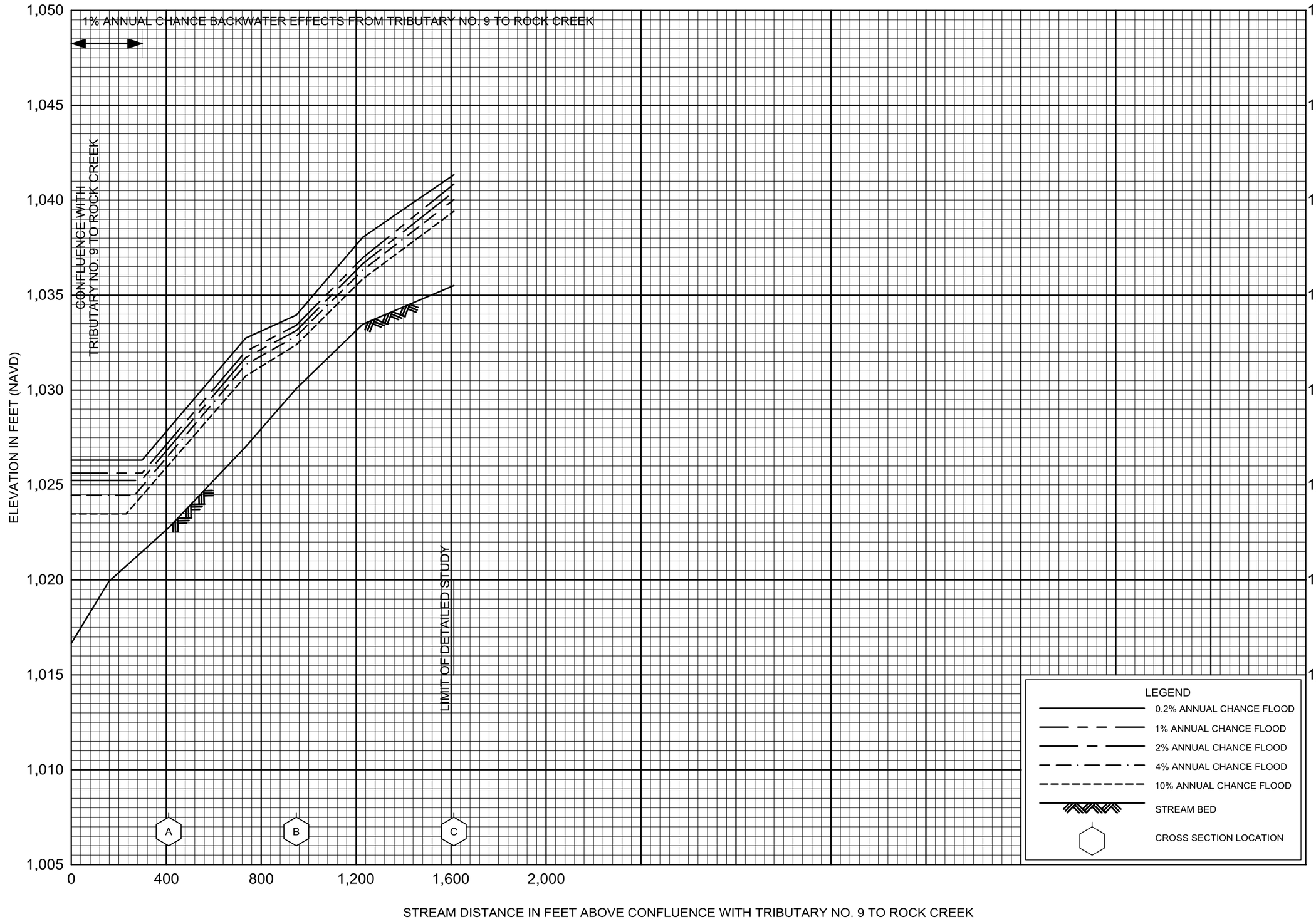

FLOOD PROFILES

TRIBUTARY NO. 1 TO TRIBUTARY NO. 9 TO ROCK CREEK

FEDERAL EMERGENCY MANAGEMENT AGENCY

POTTAWATOMIE COUNTY, OK

AND INCORPORATED AREAS

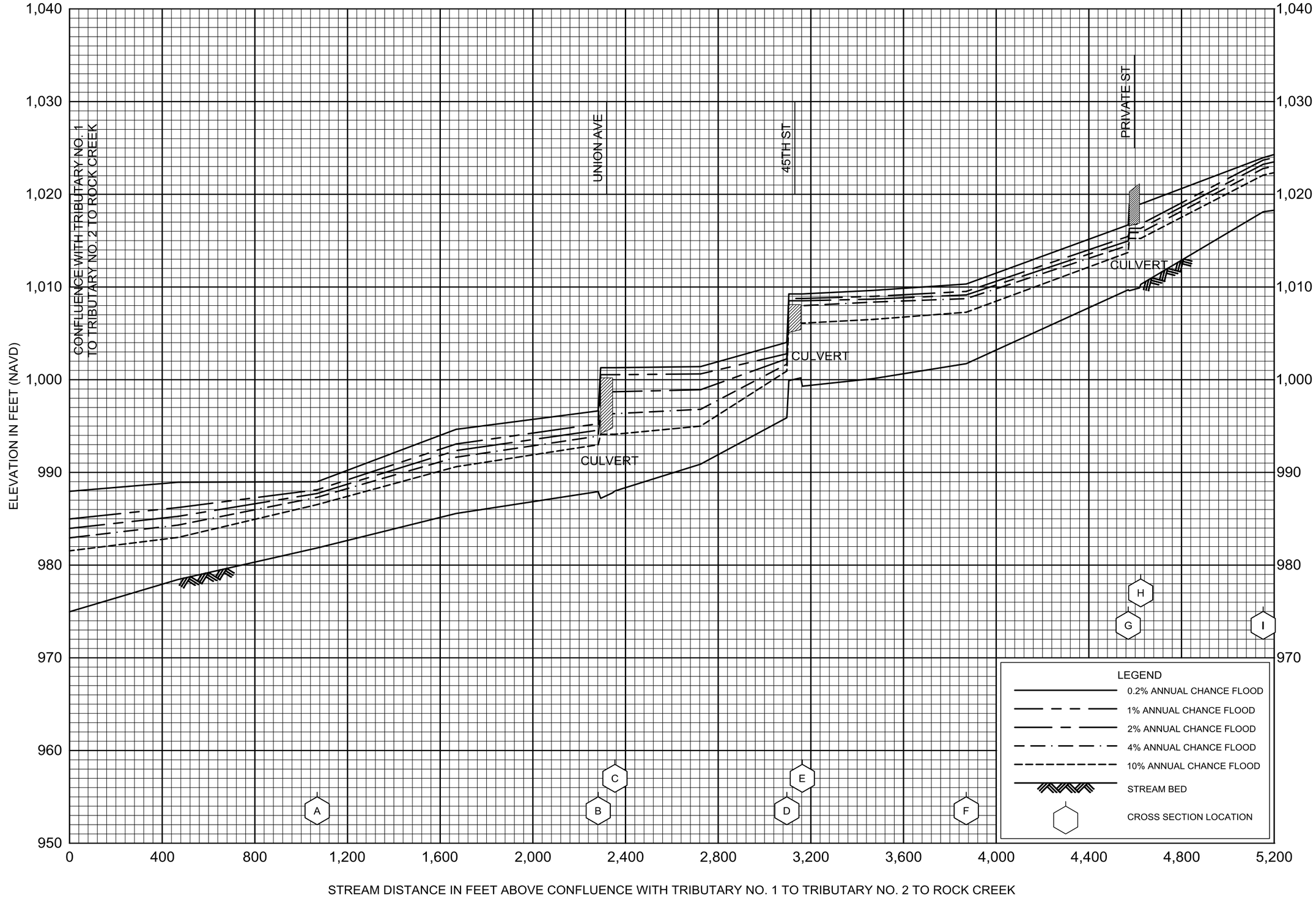

FLOOD PROFILES

TRIBUTARY NO. 1A TO TRIBUTARY NO. 2 ROCK CREEK

FEDERAL EMERGENCY MANAGEMENT AGENCY

POTTAWATOMIE COUNTY, OK

AND INCORPORATED AREAS

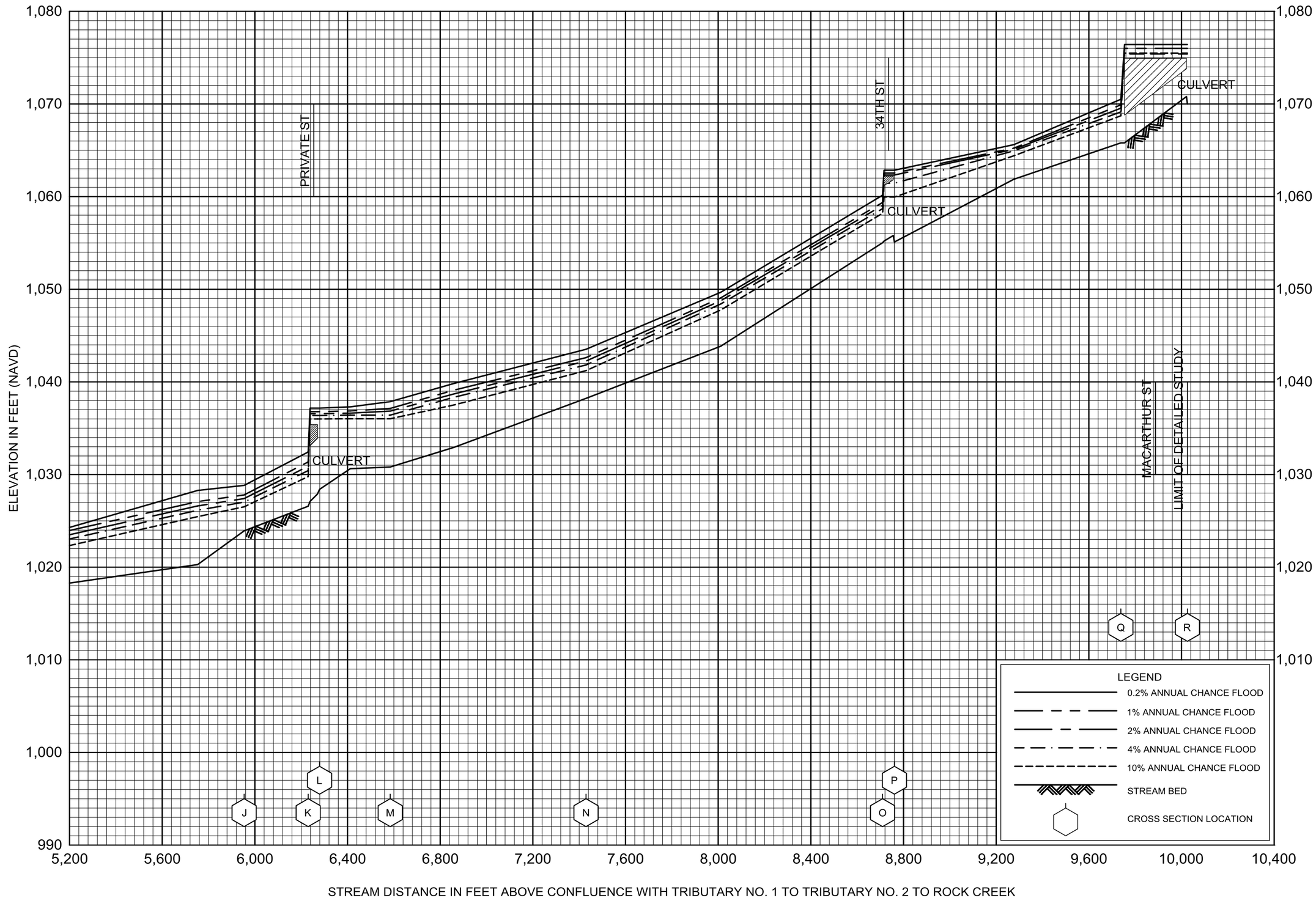

FLOOD PROFILES

TRIBUTARY NO. 1A TO TRIBUTARY NO. 2 ROCK CREEK

FEDERAL EMERGENCY MANAGEMENT AGENCY

POTTAWATOMIE COUNTY, OK

AND INCORPORATED AREAS

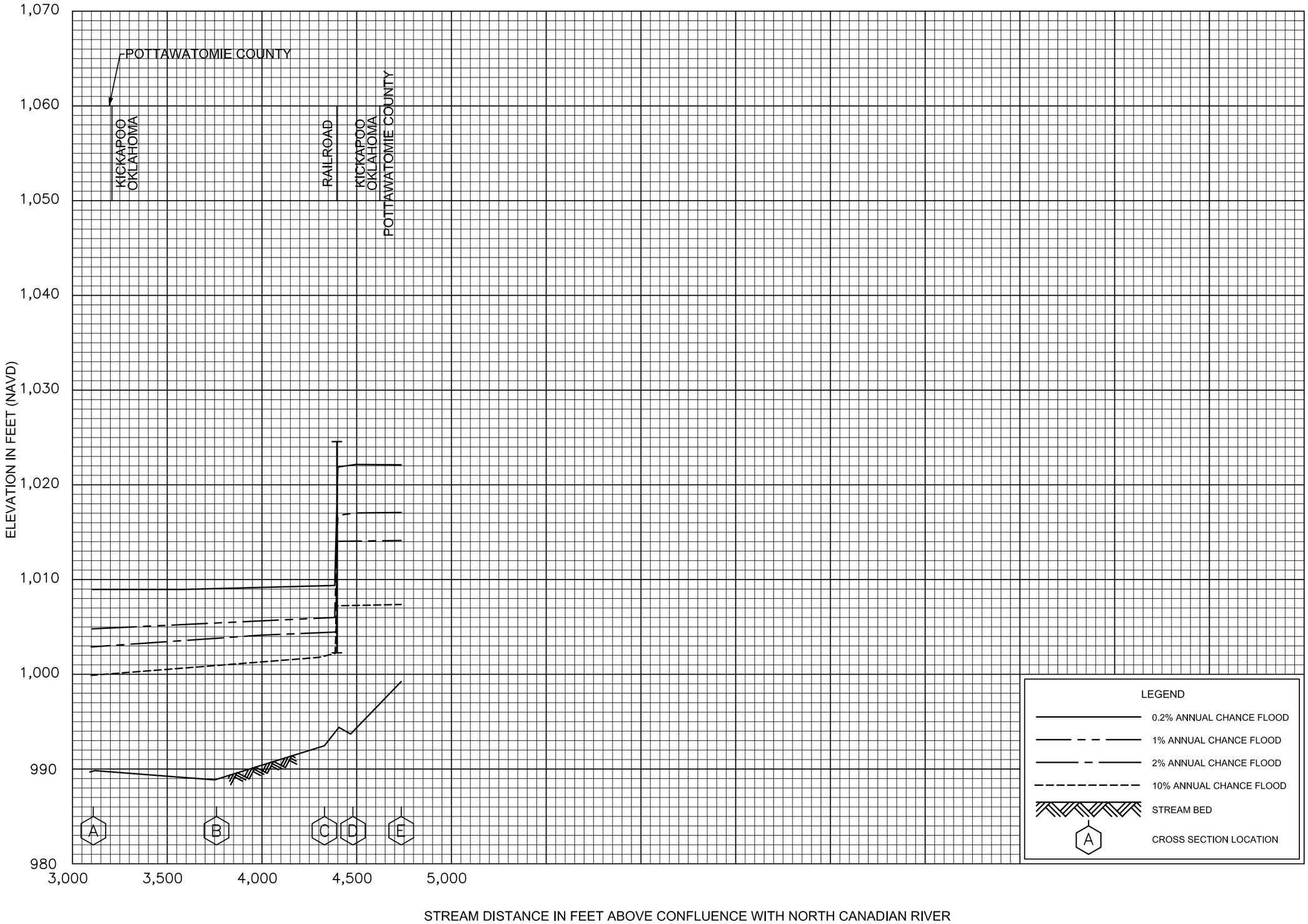

FLOOD PROFILES

TRIBUTARY NO. 2 TO NORTH CANADIAN RIVER

FEDERAL EMERGENCY MANAGEMENT AGENCY

POTTAWATOMIE COUNTY, OK

AND INCORPORATED AREAS

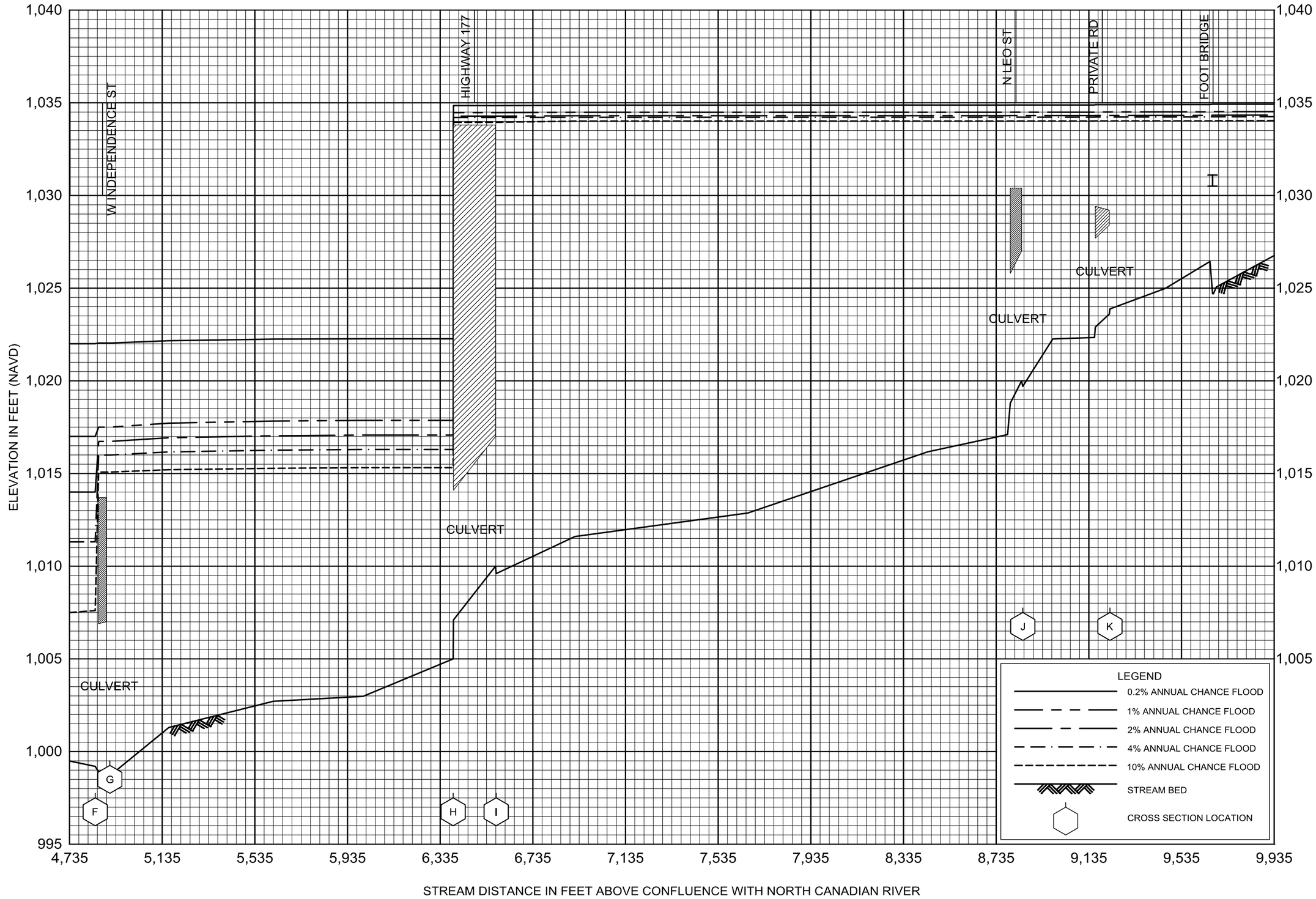

FLOOD PROFILES

TRIBUTARY NO. 2 TO NORTH CANADIAN RIVER

FEDERAL EMERGENCY MANAGEMENT AGENCY

POTTAWATOMIE COUNTY, OK

AND INCORPORATED AREAS

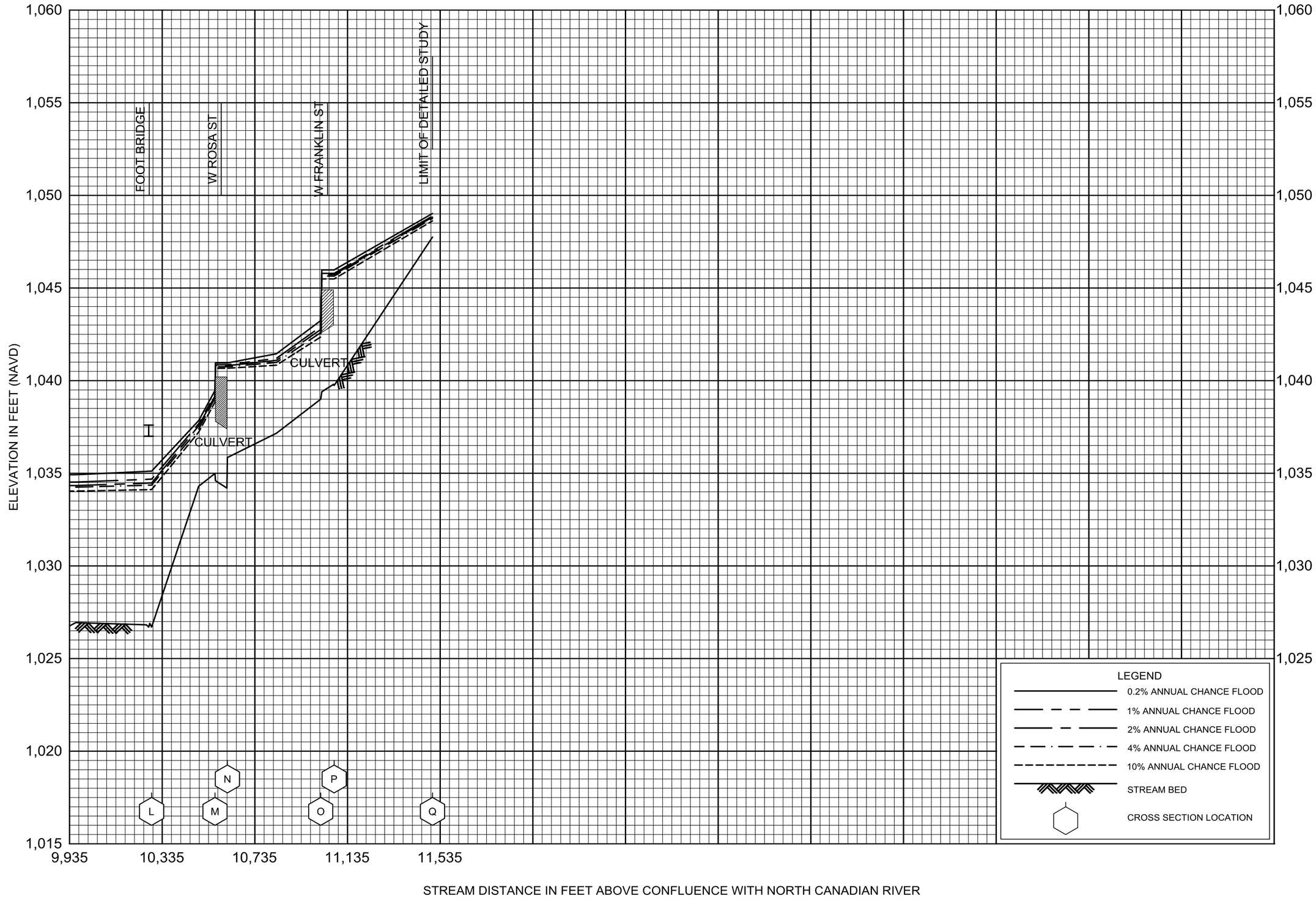

FLOOD PROFILES

TRIBUTARY NO. 2 TO NORTH CANADIAN RIVER

FEDERAL EMERGENCY MANAGEMENT AGENCY

POTTAWATOMIE COUNTY, OK

AND INCORPORATED AREAS

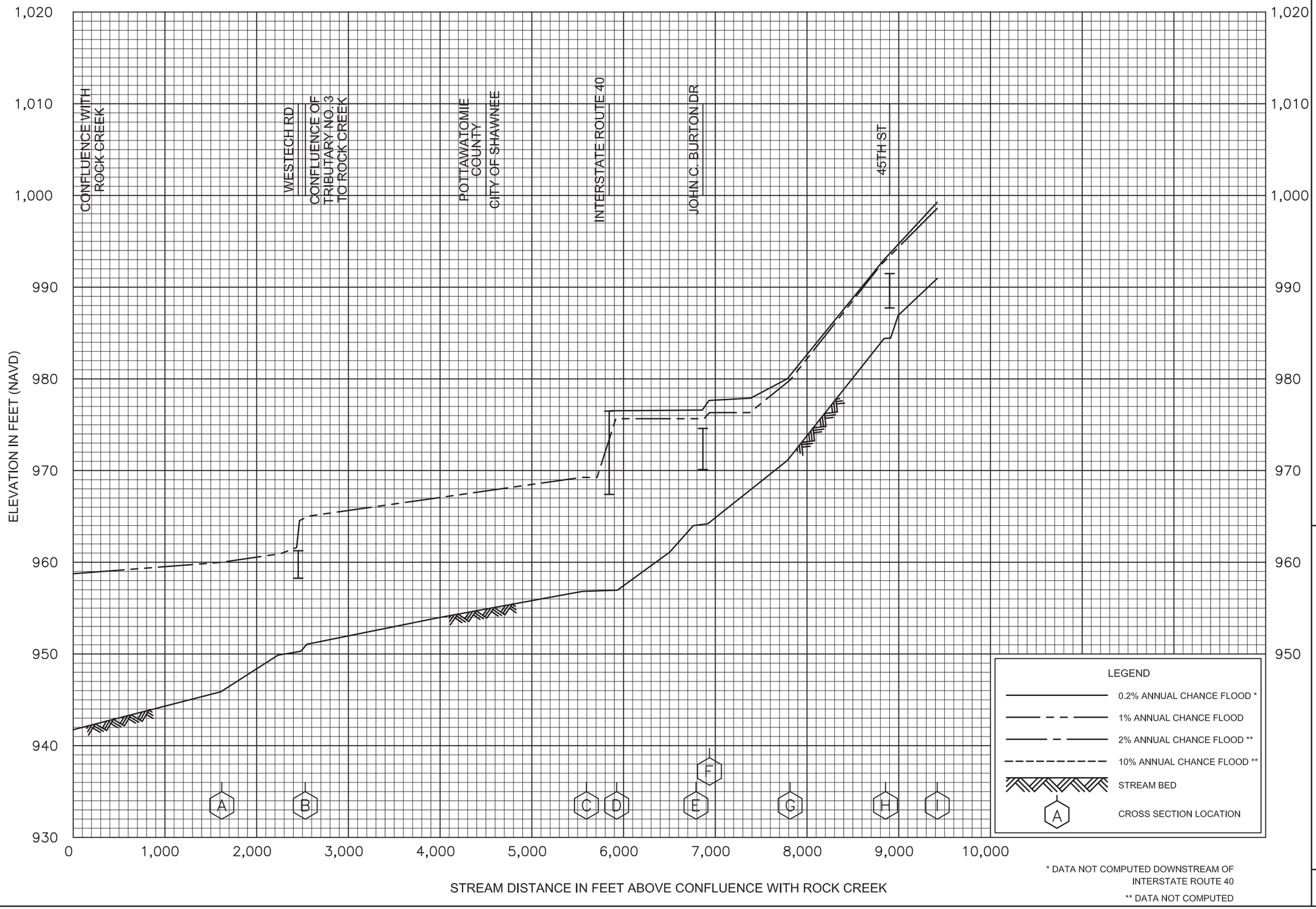

FLOOD PROFILES

TRIBUTARY NO. 2 TO ROCK CREEK

FEDERAL EMERGENCY MANAGEMENT AGENCY

POTTAWATOMIE COUNTY, OK

AND INCORPORATED AREAS



FLOOD PROFILES

TRIBUTARY NO. 2 TO ROCK CREEK

FEDERAL EMERGENCY MANAGEMENT AGENCY

POTTAWATOMIE COUNTY, OK

AND INCORPORATED AREAS



FLOOD PROFILES

TRIBUTARY NO. 2 TO SQUIRREL CREEK

FEDERAL EMERGENCY MANAGEMENT AGENCY

POTTAWATOMIE COUNTY, OK
AND INCORPORATED AREAS

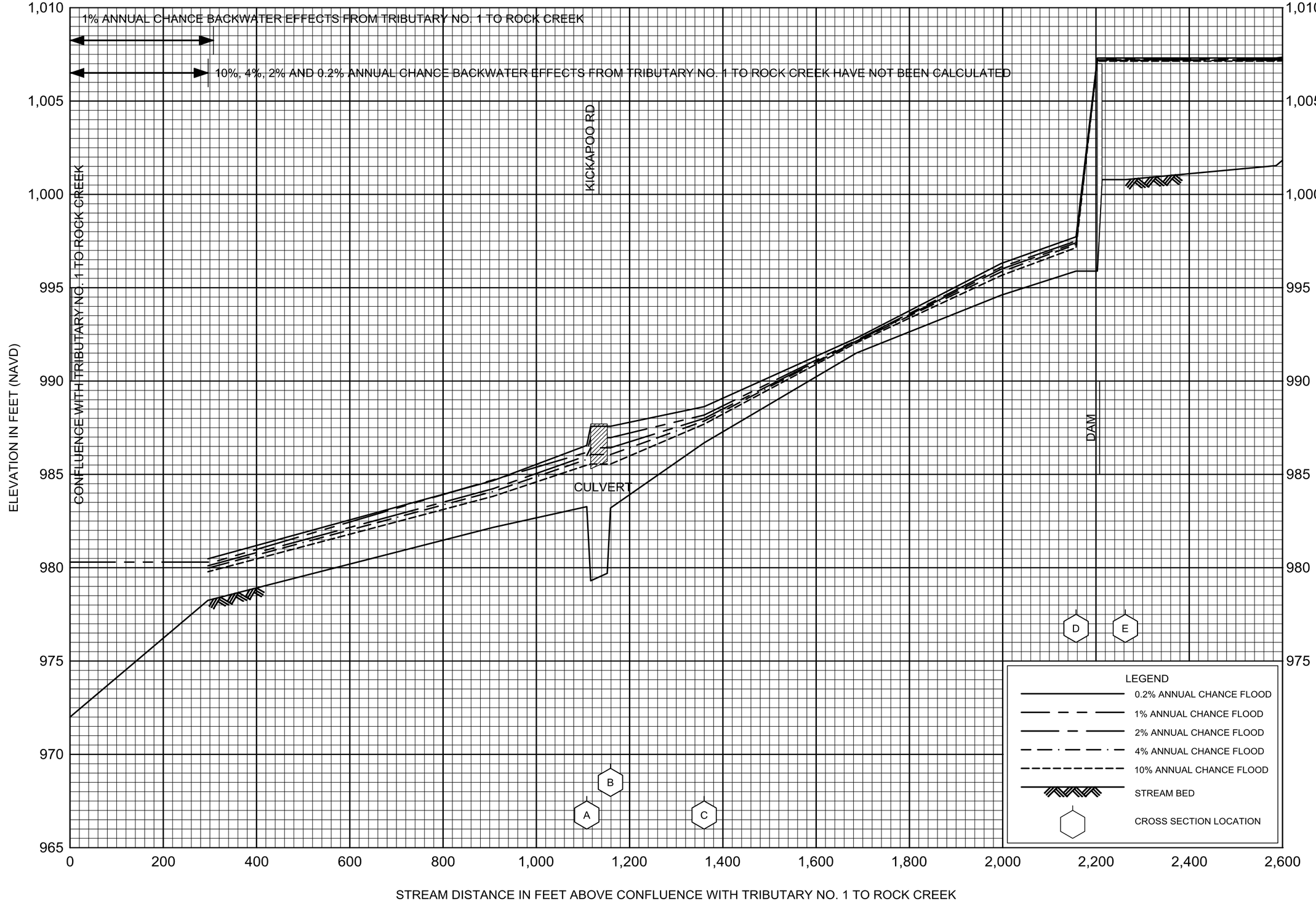

FLOOD PROFILES

TRIBUTARY NO. 2 TO TRIBUTARY NO. 1 TO ROCK CREEK

FEDERAL EMERGENCY MANAGEMENT AGENCY

POTTAWATOMIE COUNTY, OK

AND INCORPORATED AREAS

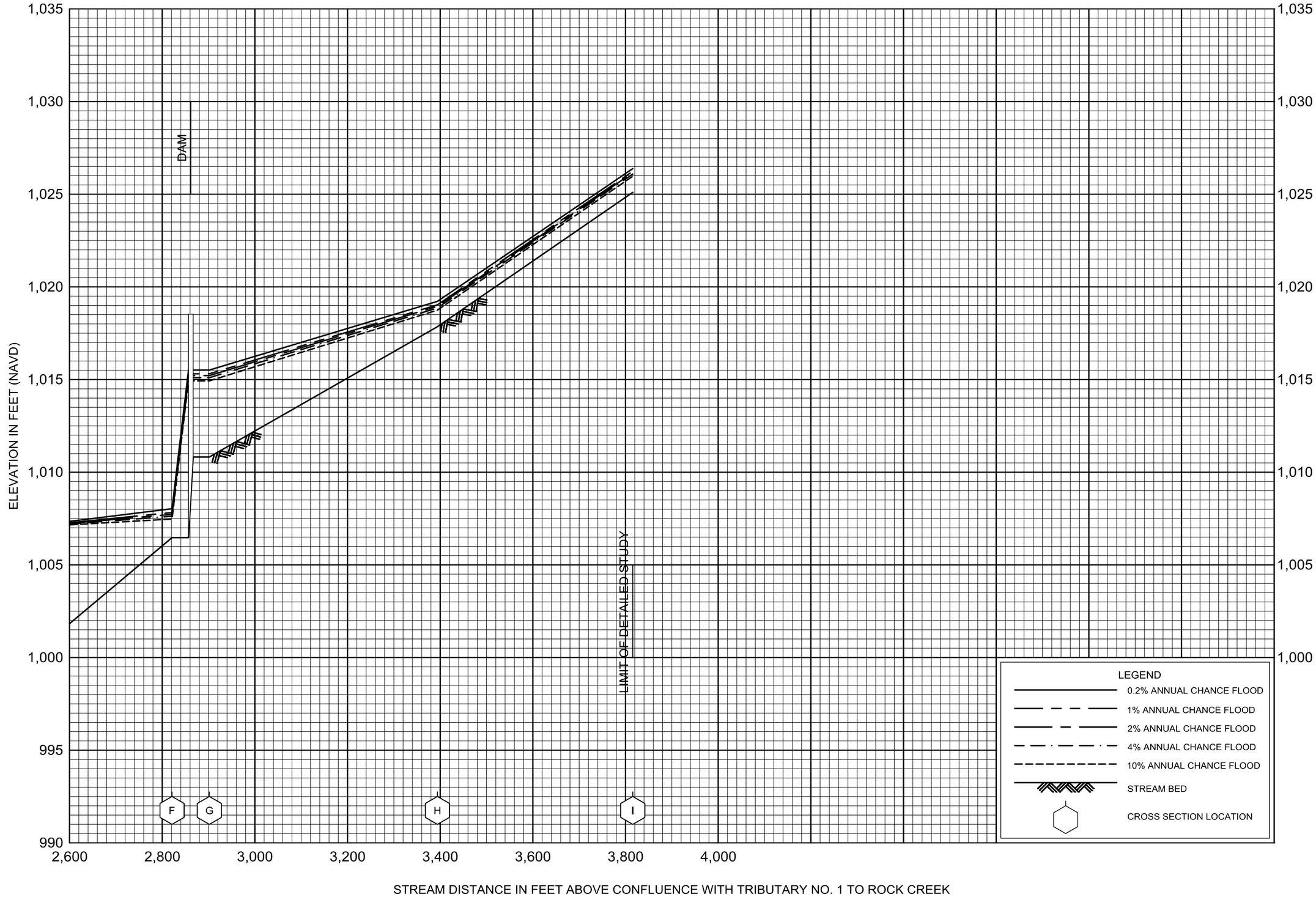

FLOOD PROFILES

TRIBUTARY NO. 2 TO TRIBUTARY NO. 1 TO ROCK CREEK

FEDERAL EMERGENCY MANAGEMENT AGENCY

POTTAWATOMIE COUNTY, OK

AND INCORPORATED AREAS

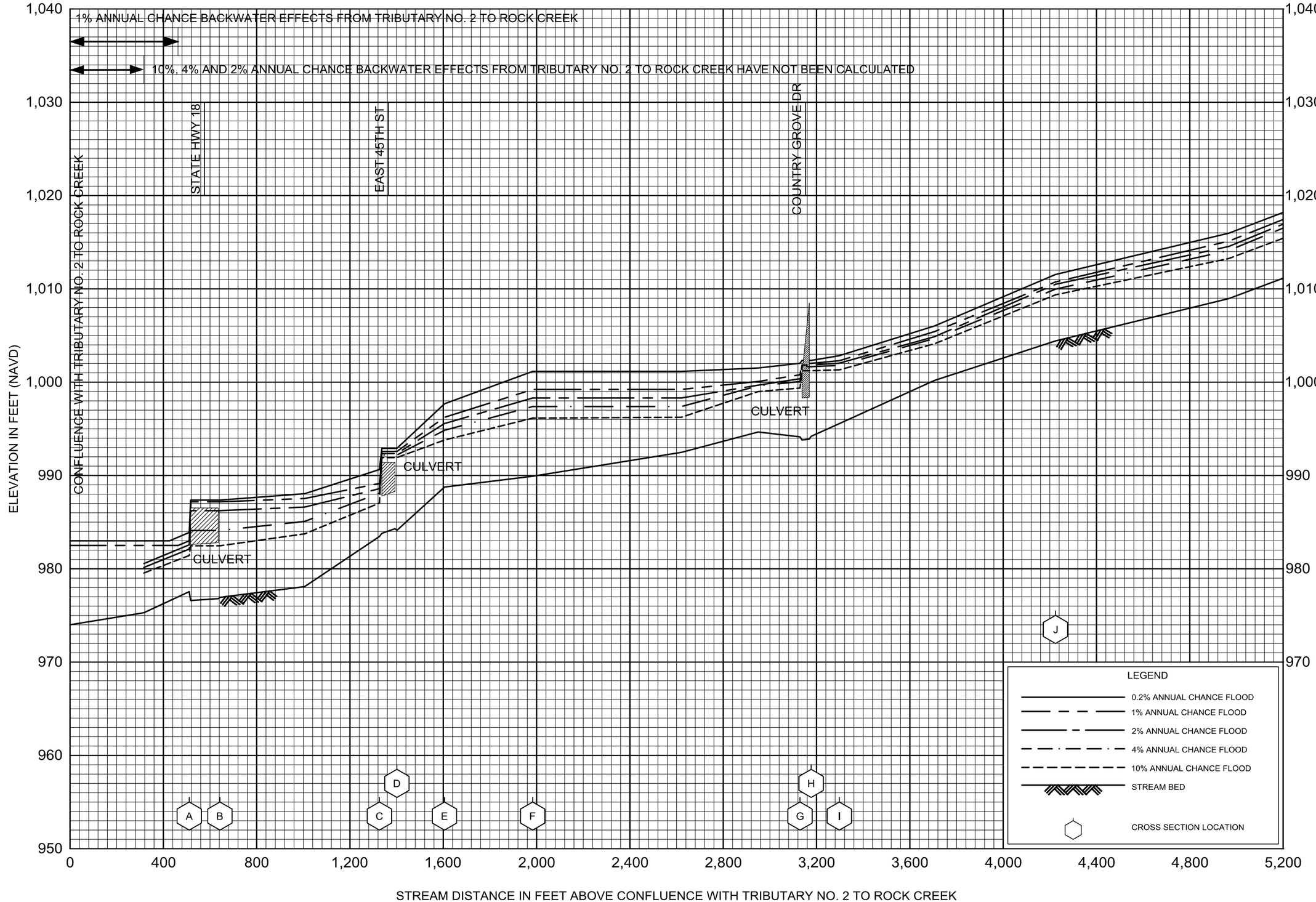

FLOOD PROFILES

TRIBUTARY NO. 2 TO TRIBUTARY NO. 2 TO ROCK CREEK

FEDERAL EMERGENCY MANAGEMENT AGENCY

POTTAWATOMIE COUNTY, OK

AND INCORPORATED AREAS

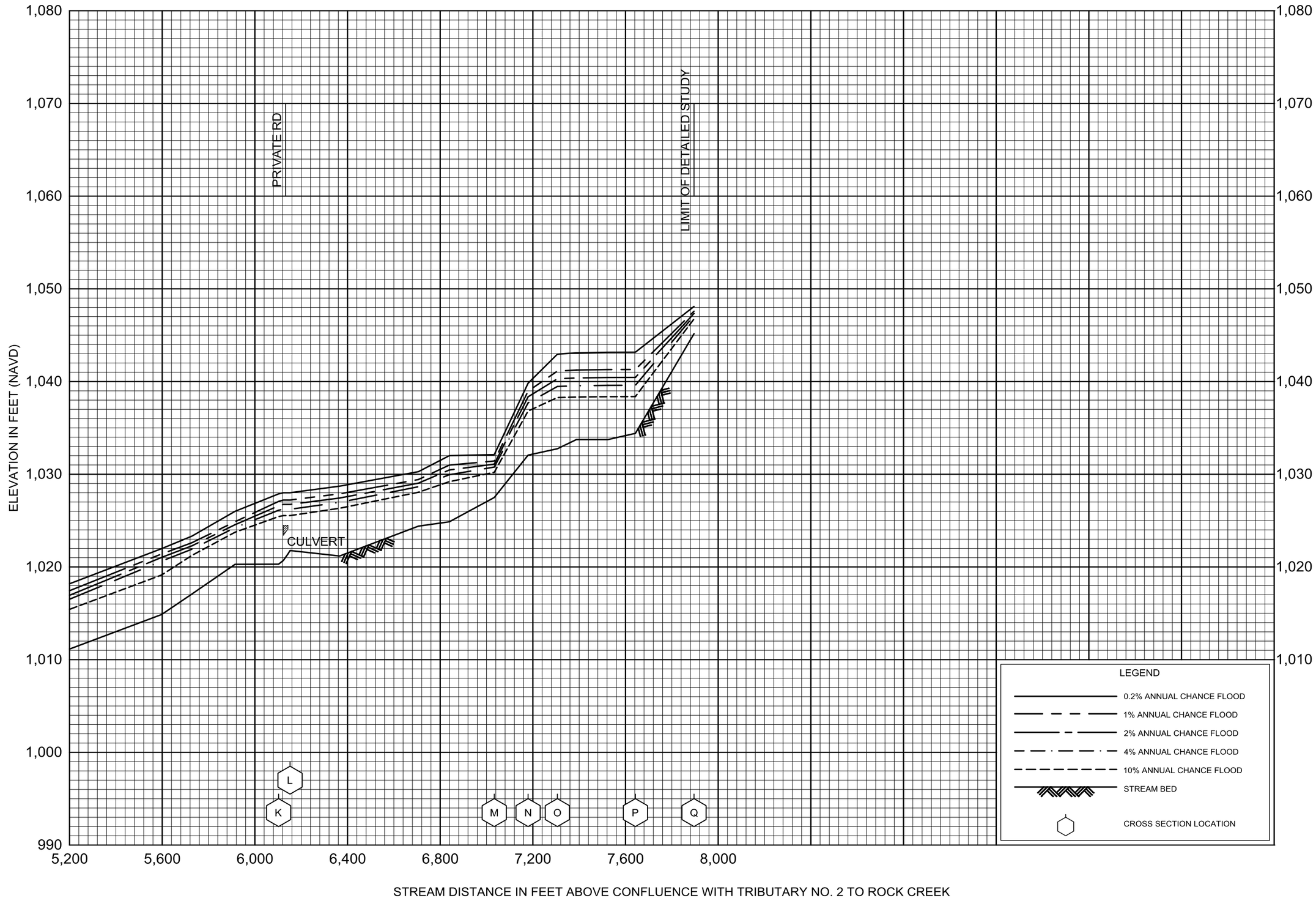

FLOOD PROFILES

TRIBUTARY NO. 2 TO TRIBUTARY NO. 2 TO ROCK CREEK

FEDERAL EMERGENCY MANAGEMENT AGENCY

POTTAWATOMIE COUNTY, OK

AND INCORPORATED AREAS



FLOOD PROFILES

TRIBUTARY NO. 2 TO TRIBUTARY NO. 9 TO ROCK CREEK

FEDERAL EMERGENCY MANAGEMENT AGENCY

POTTAWATOMIE COUNTY, OK

AND INCORPORATED AREAS

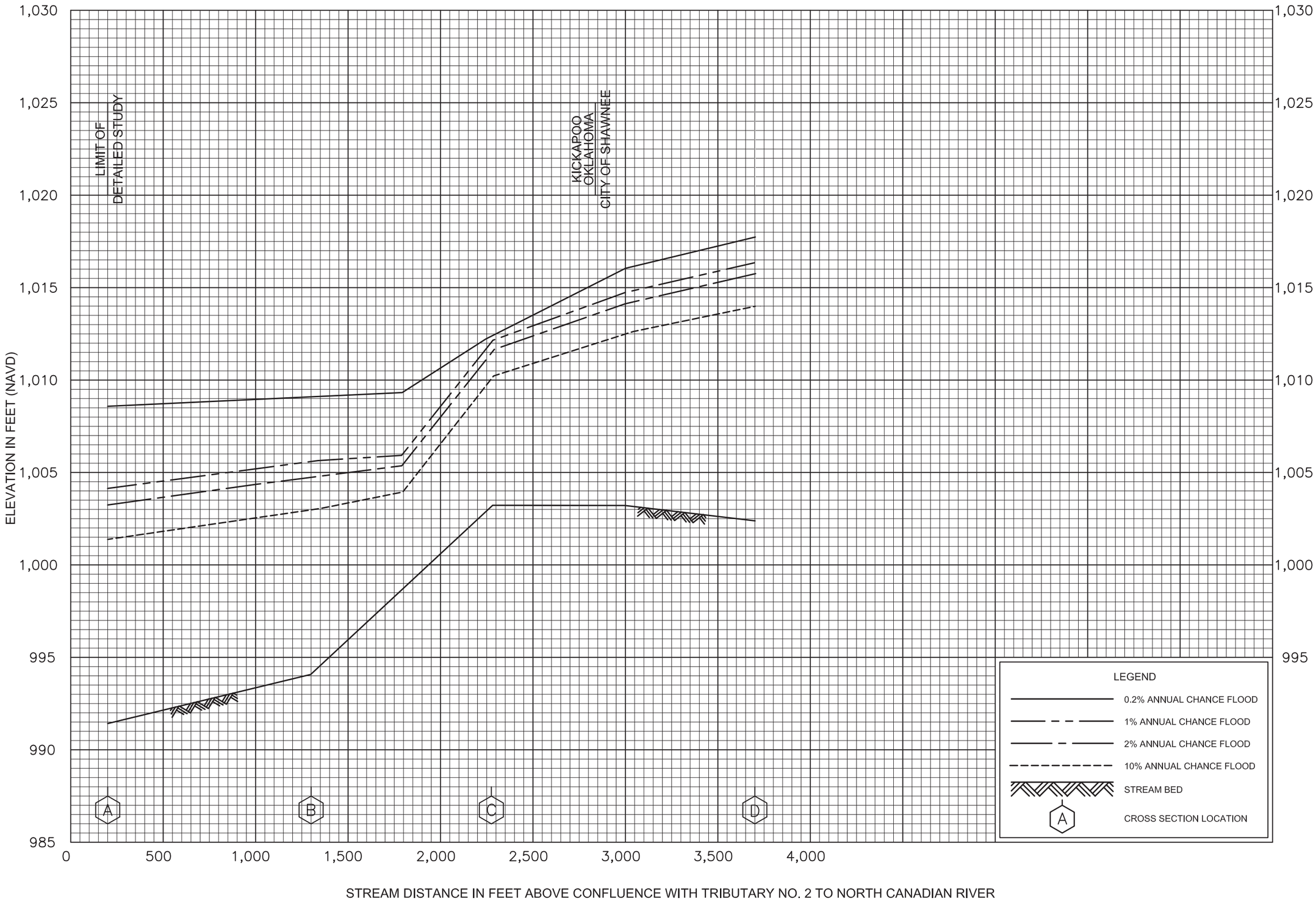

FLOOD PROFILES

TRIBUTARY NO. 3 TO NORTH CANADIAN RIVER

FEDERAL EMERGENCY MANAGEMENT AGENCY

POTTAWATOMIE COUNTY, OK

AND INCORPORATED AREAS

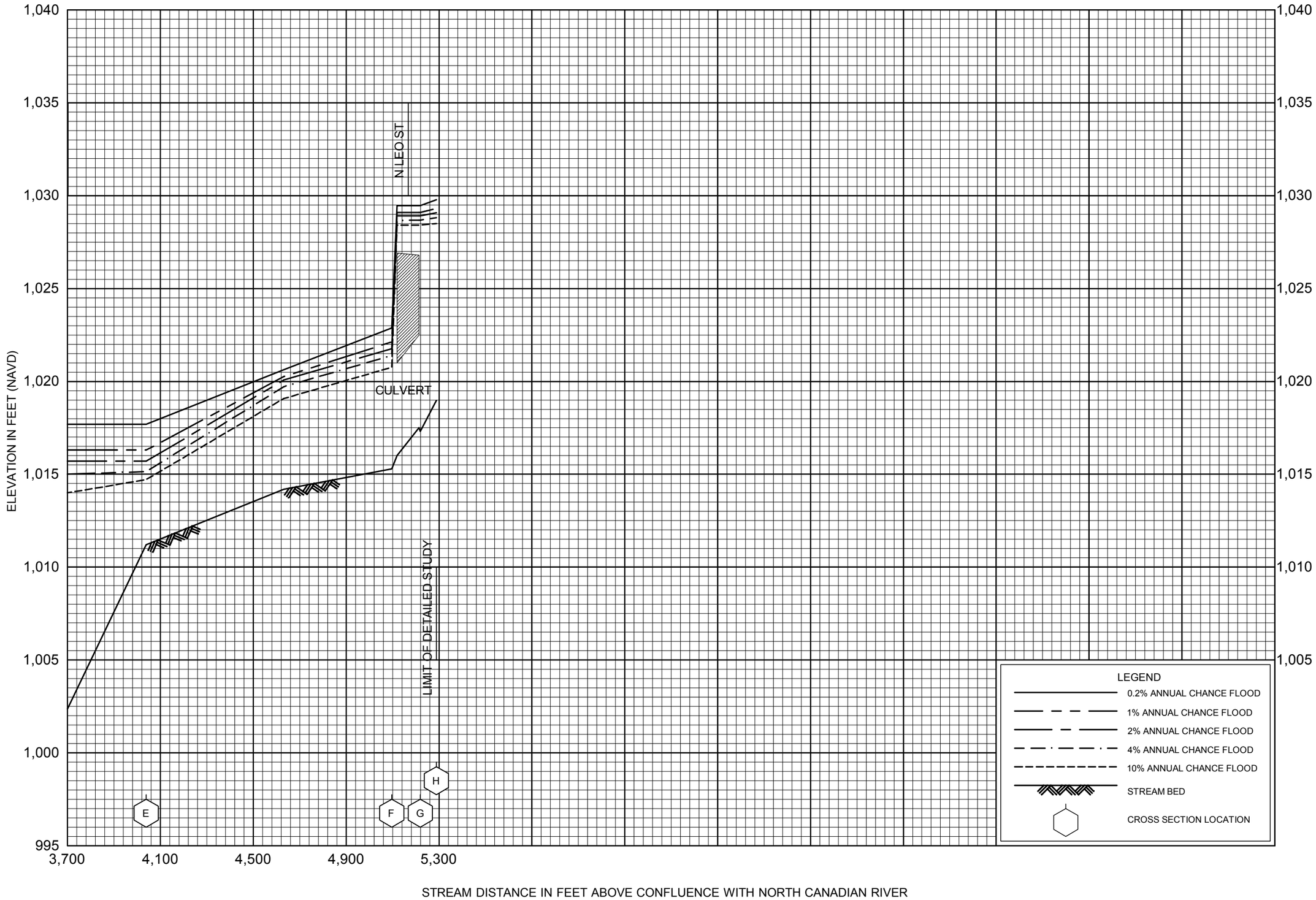

FLOOD PROFILES

TRIBUTARY NO. 3 TO NORTH CANADIAN RIVER

FEDERAL EMERGENCY MANAGEMENT AGENCY

POTTAWATOMIE COUNTY, OK

AND INCORPORATED AREAS

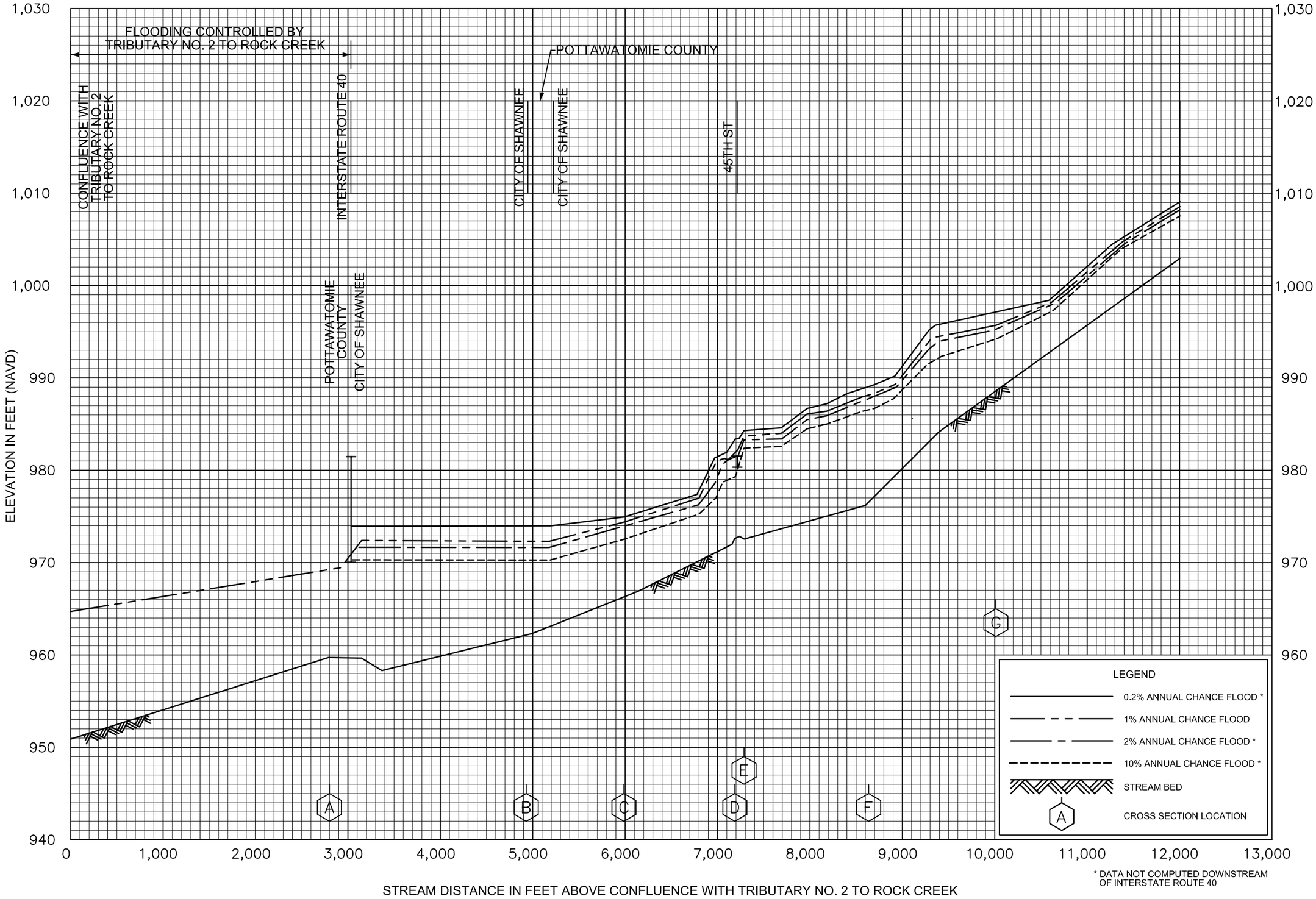

FLOOD PROFILES

TRIBUTARY NO. 3 TO ROCK CREEK

FEDERAL EMERGENCY MANAGEMENT AGENCY

POTTAWATOMIE COUNTY, OK

AND INCORPORATED AREAS

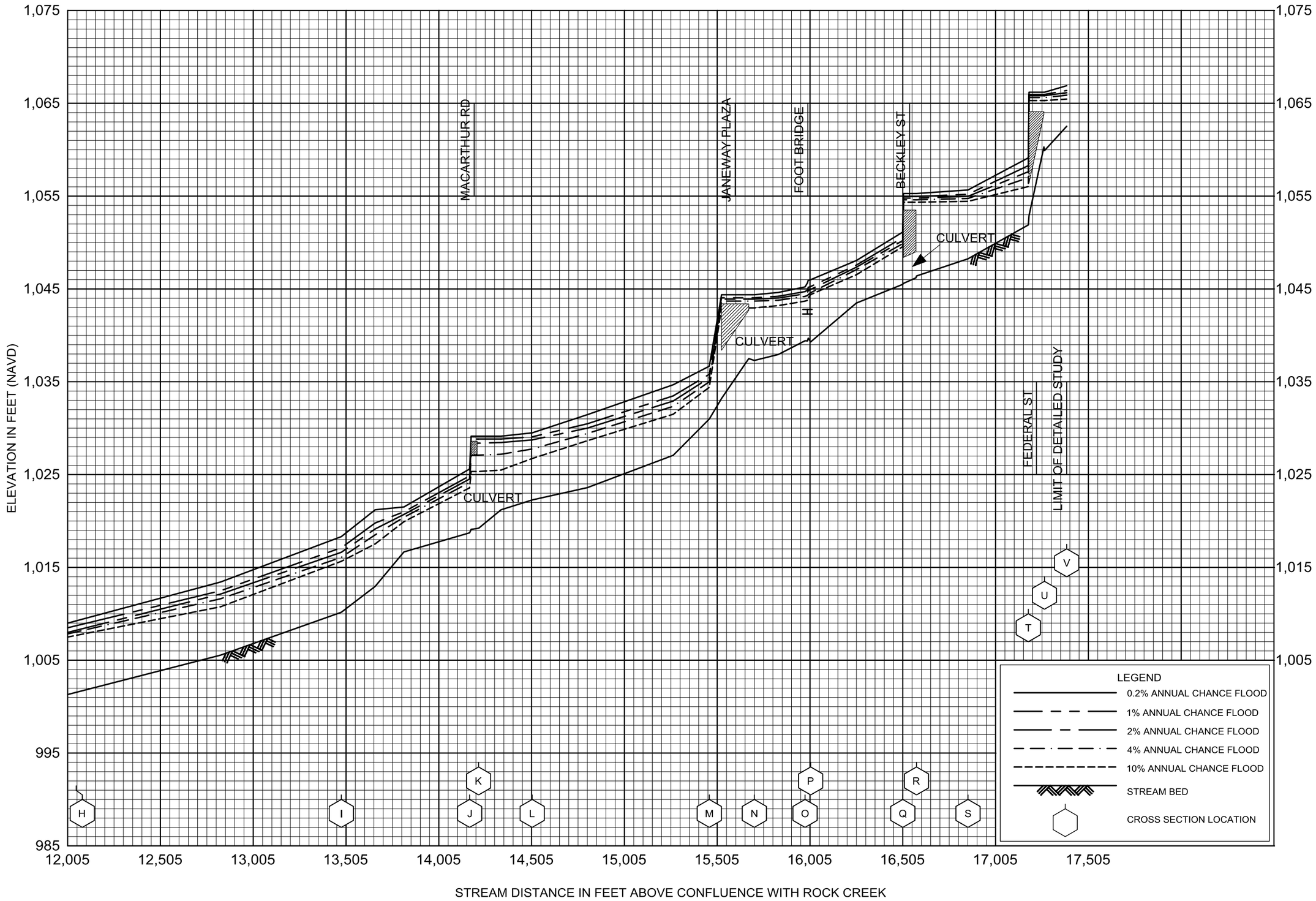

FLOOD PROFILES

TRIBUTARY NO. 3 TO ROCK CREEK

FEDERAL EMERGENCY MANAGEMENT AGENCY

POTTAWATOMIE COUNTY, OK

AND INCORPORATED AREAS

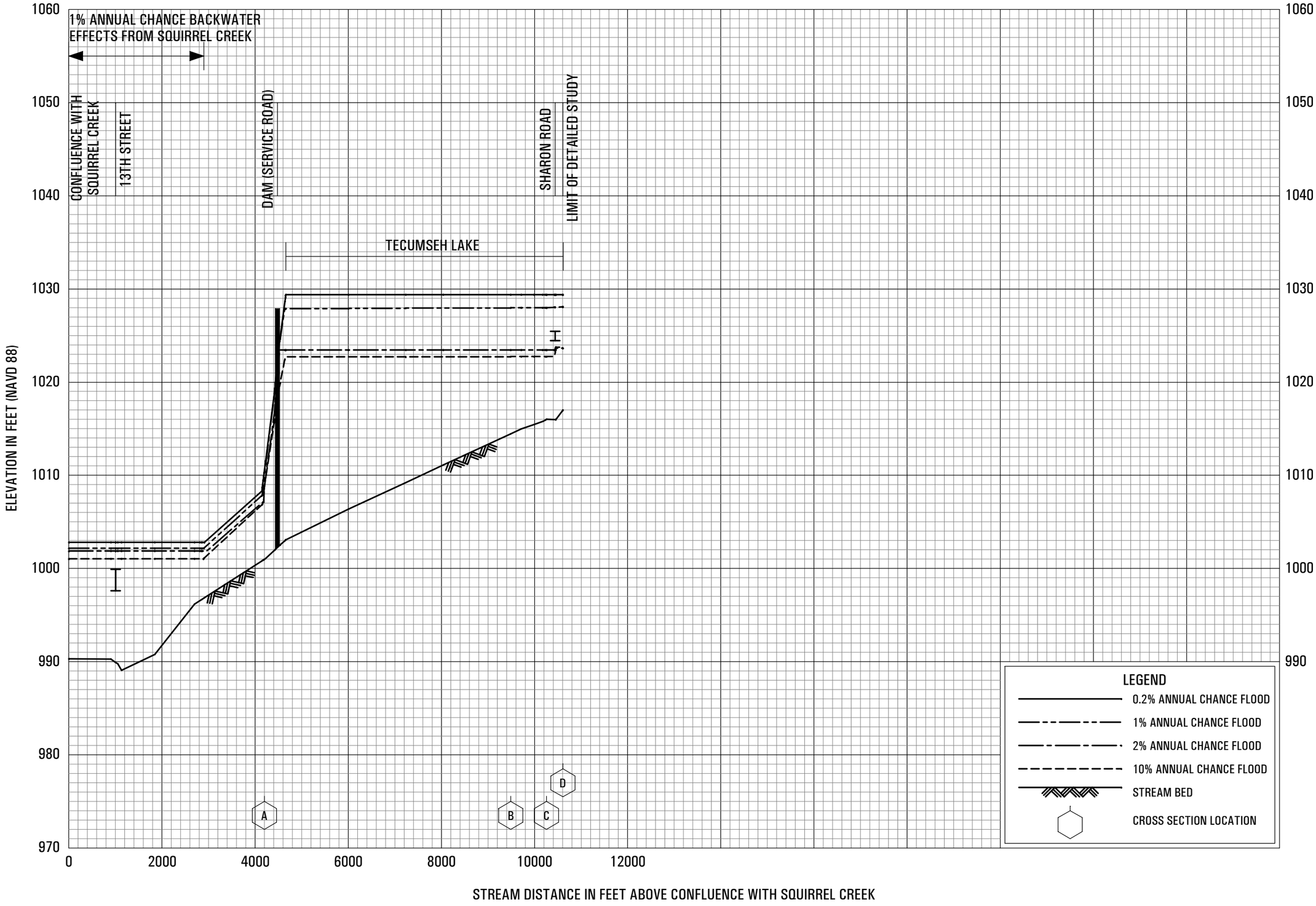

FLOOD PROFILES

TRIBUTARY NO. 3 TO SQUIRREL CREEK

FEDERAL EMERGENCY MANAGEMENT AGENCY

POTTAWATOMIE COUNTY, OK

AND INCORPORATED AREAS



FLOOD PROFILES

TRIBUTARY NO. 4 TO NORTH CANADIAN RIVER

FEDERAL EMERGENCY MANAGEMENT AGENCY

POTTAWATOMIE COUNTY, OK

AND INCORPORATED AREAS

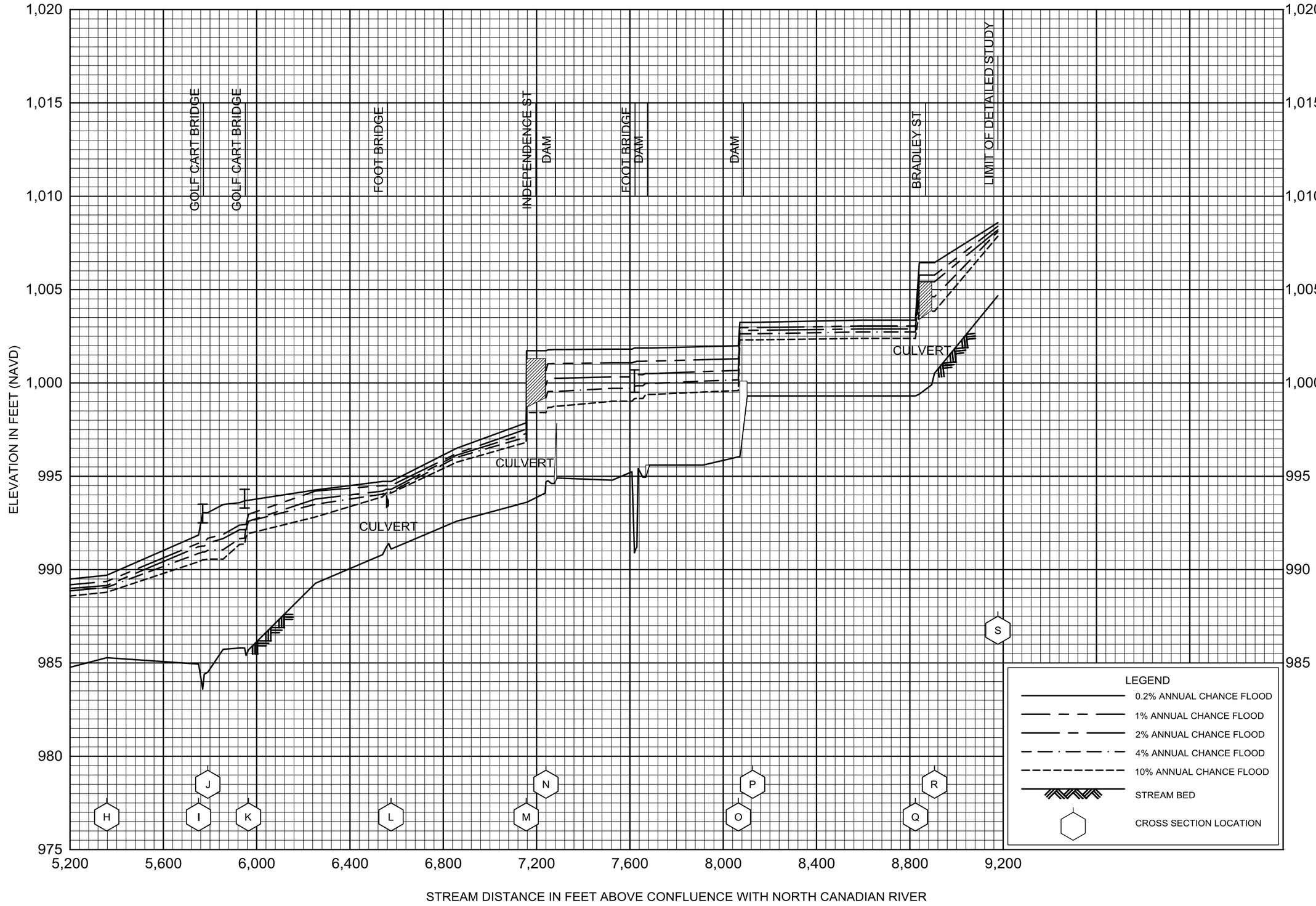

FLOOD PROFILES

TRIBUTARY NO. 4 TO NORTH CANADIAN RIVER

FEDERAL EMERGENCY MANAGEMENT AGENCY

POTTAWATOMIE COUNTY, OK

AND INCORPORATED AREAS

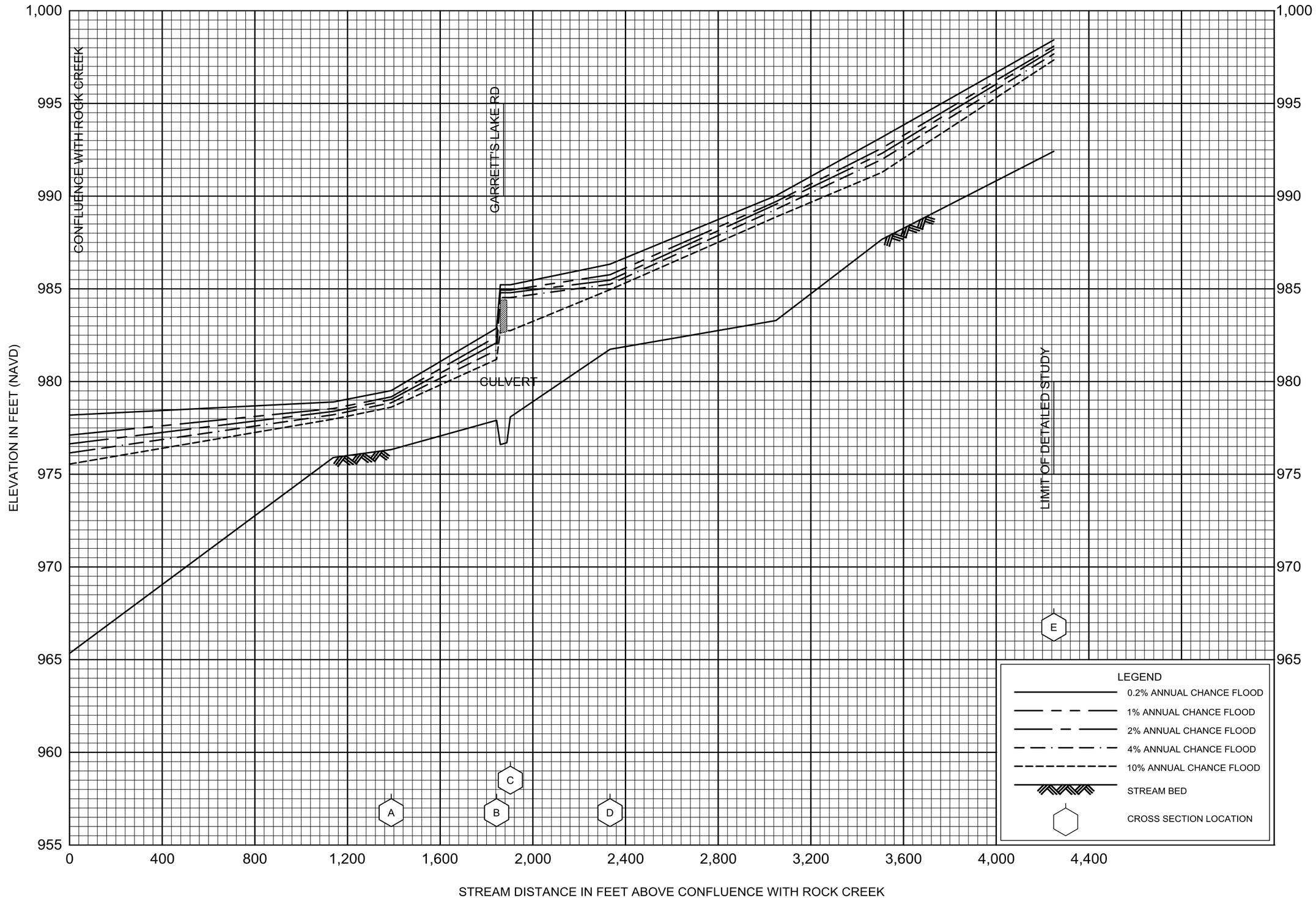

FLOOD PROFILES

TRIBUTARY NO. 4 TO ROCK CREEK

FEDERAL EMERGENCY MANAGEMENT AGENCY

POTTAWATOMIE COUNTY, OK

AND INCORPORATED AREAS

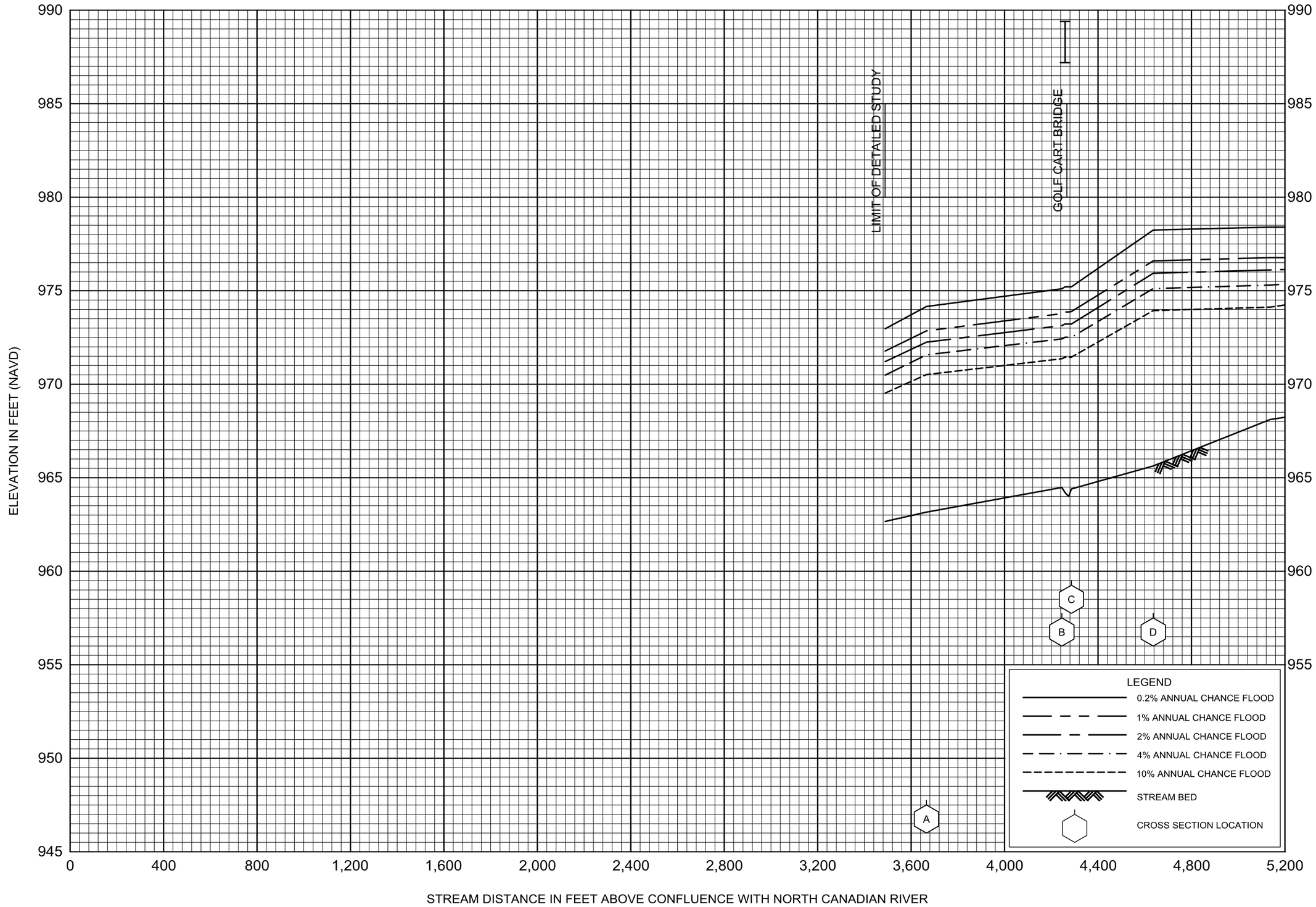

FLOOD PROFILES

TRIBUTARY NO. 5 TO NORTH CANADIAN RIVER

FEDERAL EMERGENCY MANAGEMENT AGENCY

POTTAWATOMIE COUNTY, OK

AND INCORPORATED AREAS

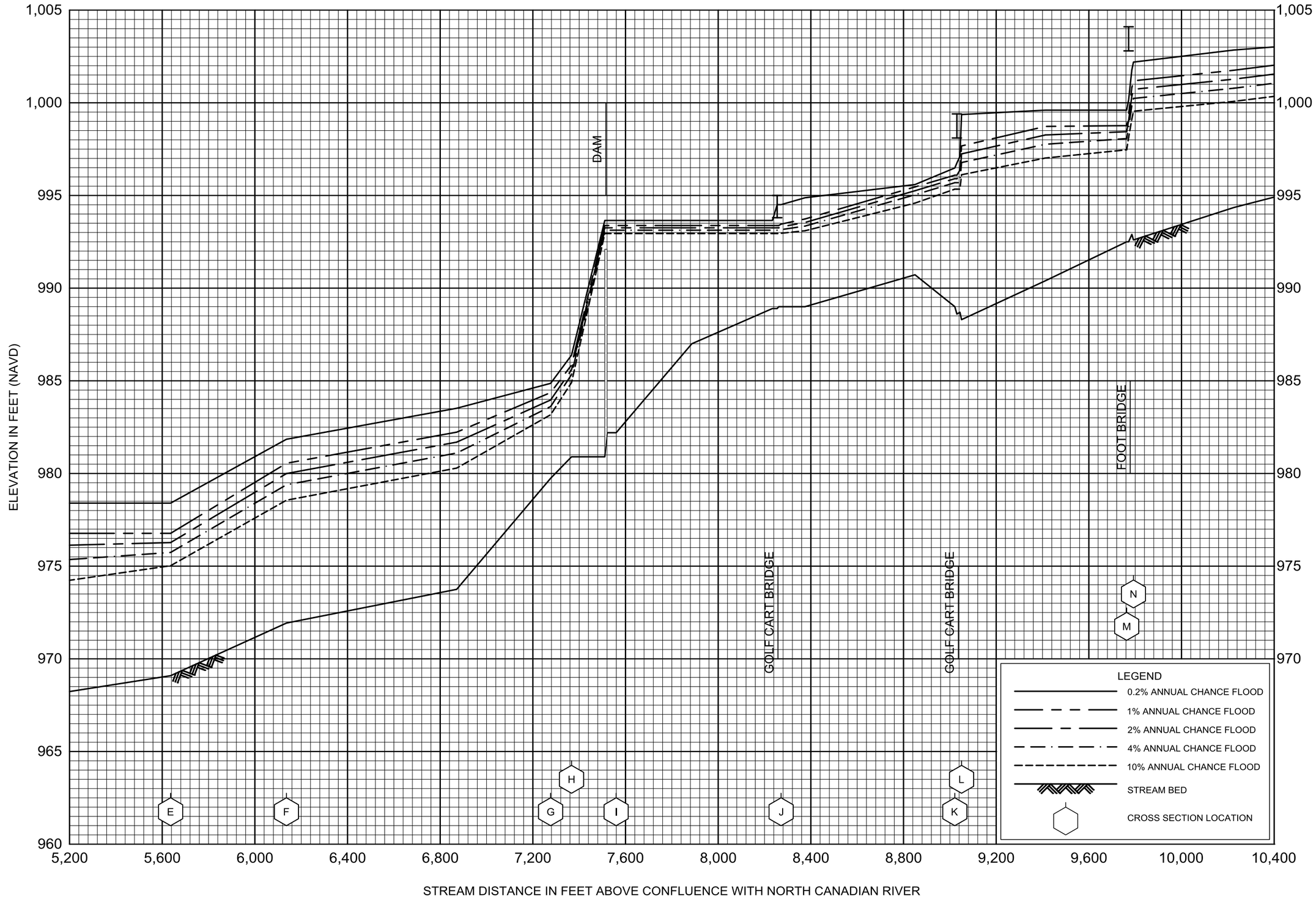

FLOOD PROFILES

TRIBUTARY NO. 5 TO NORTH CANADIAN RIVER

FEDERAL EMERGENCY MANAGEMENT AGENCY

POTTAWATOMIE COUNTY, OK

AND INCORPORATED AREAS

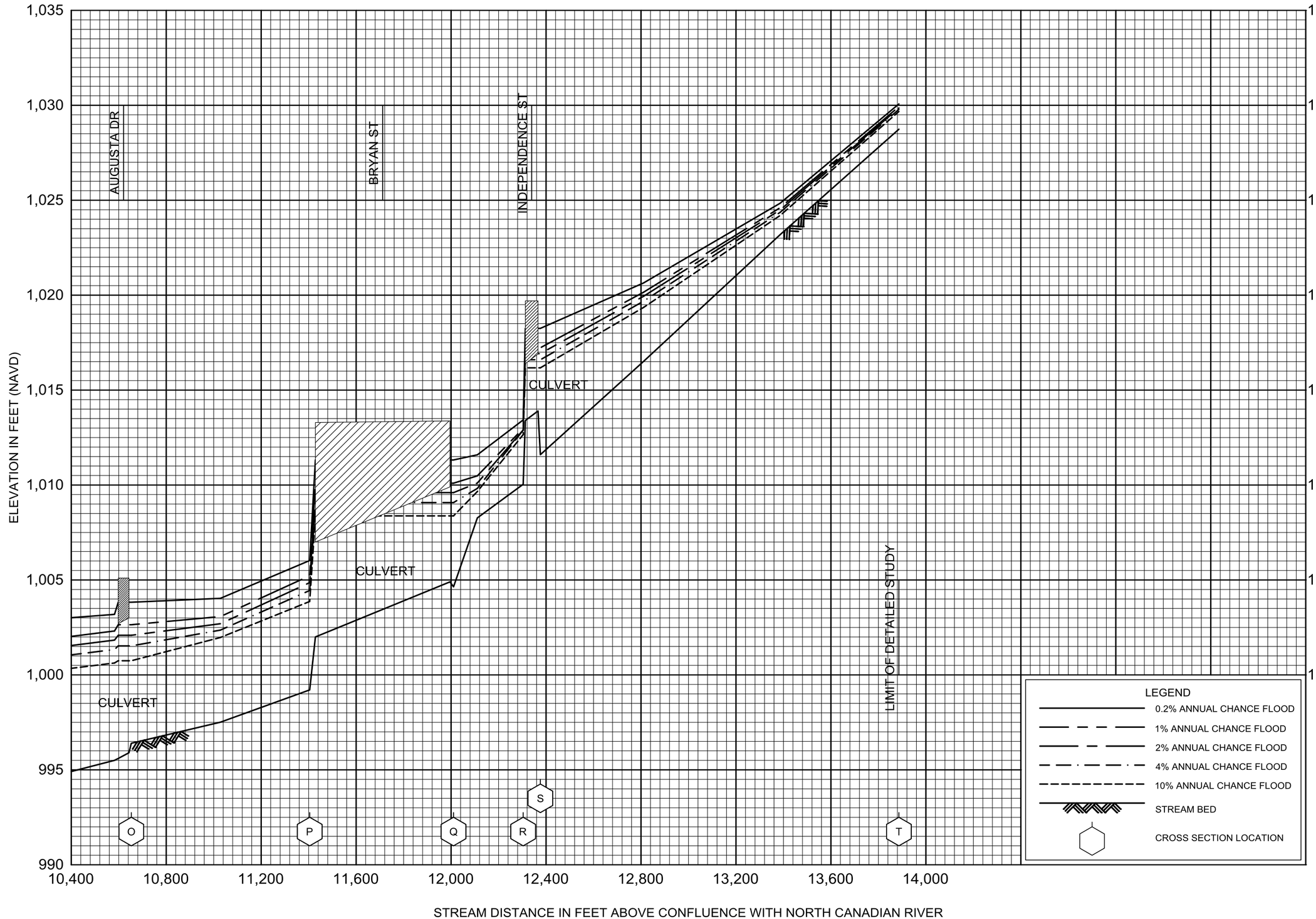

FLOOD PROFILES

TRIBUTARY NO. 5 TO NORTH CANADIAN RIVER

FEDERAL EMERGENCY MANAGEMENT AGENCY

POTTAWATOMIE COUNTY, OK

AND INCORPORATED AREAS

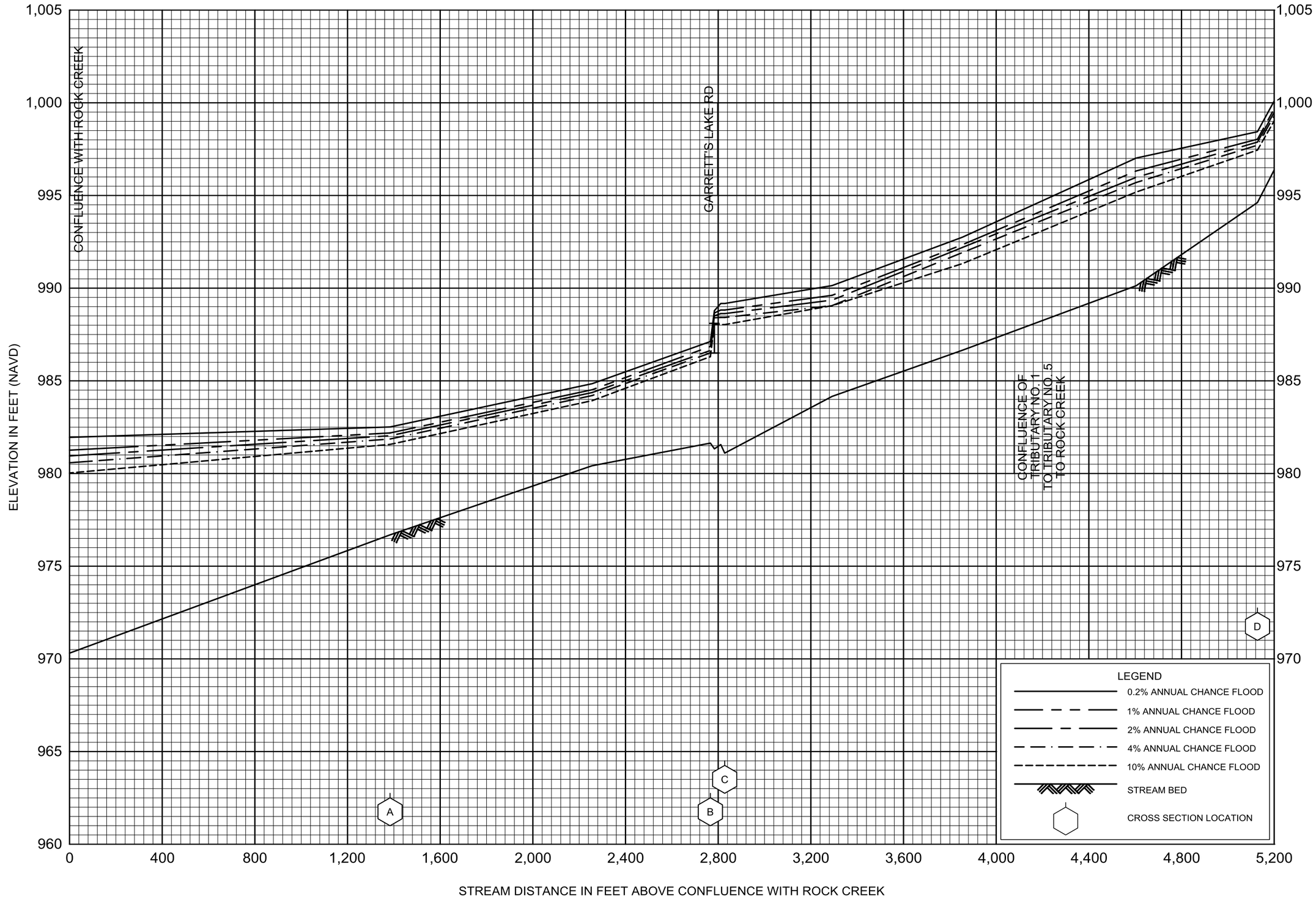

FLOOD PROFILES

TRIBUTARY NO. 5 TO ROCK CREEK

FEDERAL EMERGENCY MANAGEMENT AGENCY

POTTAWATOMIE COUNTY, OK

AND INCORPORATED AREAS

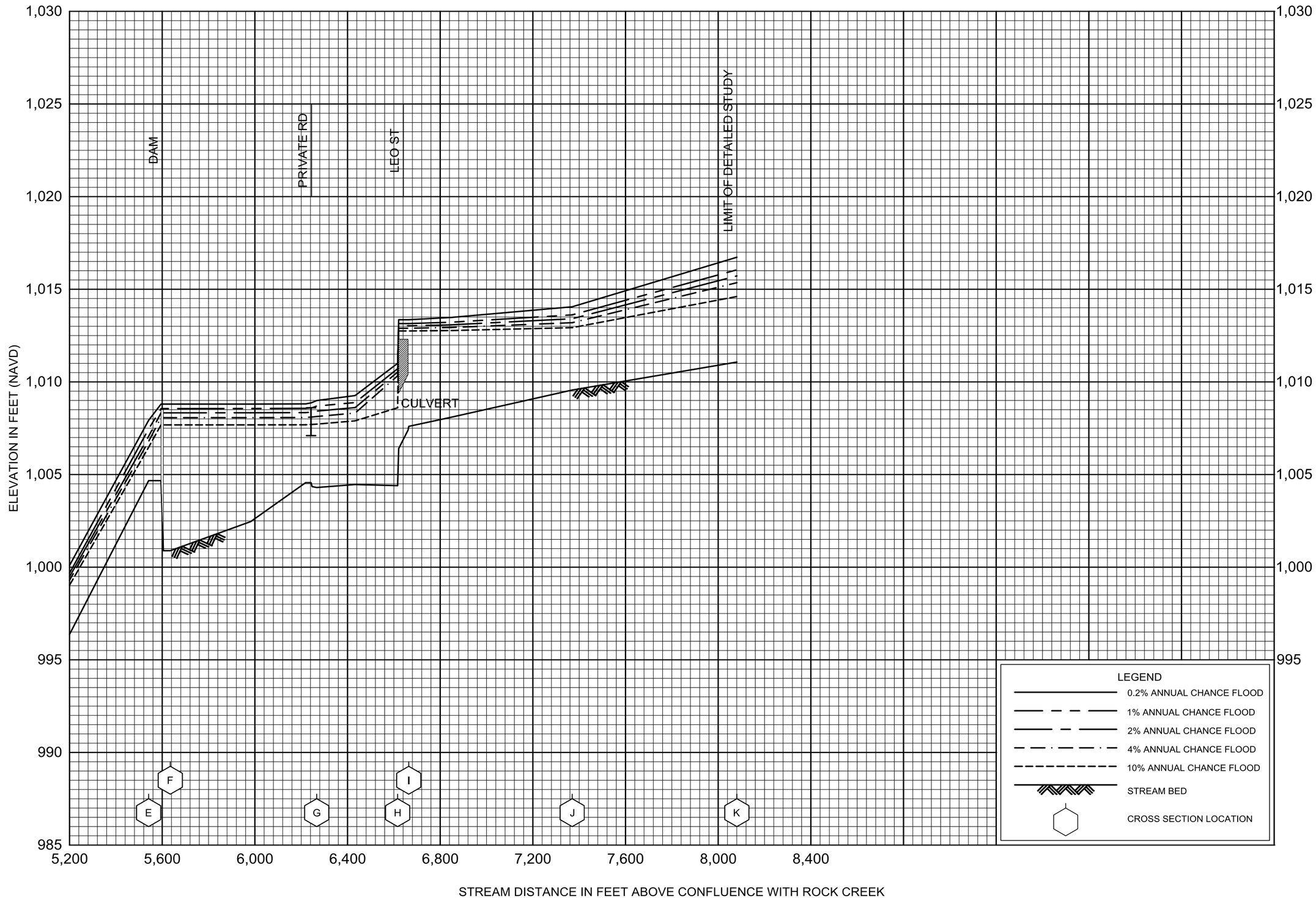

FLOOD PROFILES

TRIBUTARY NO. 5 TO ROCK CREEK

FEDERAL EMERGENCY MANAGEMENT AGENCY

POTTAWATOMIE COUNTY, OK

AND INCORPORATED AREAS

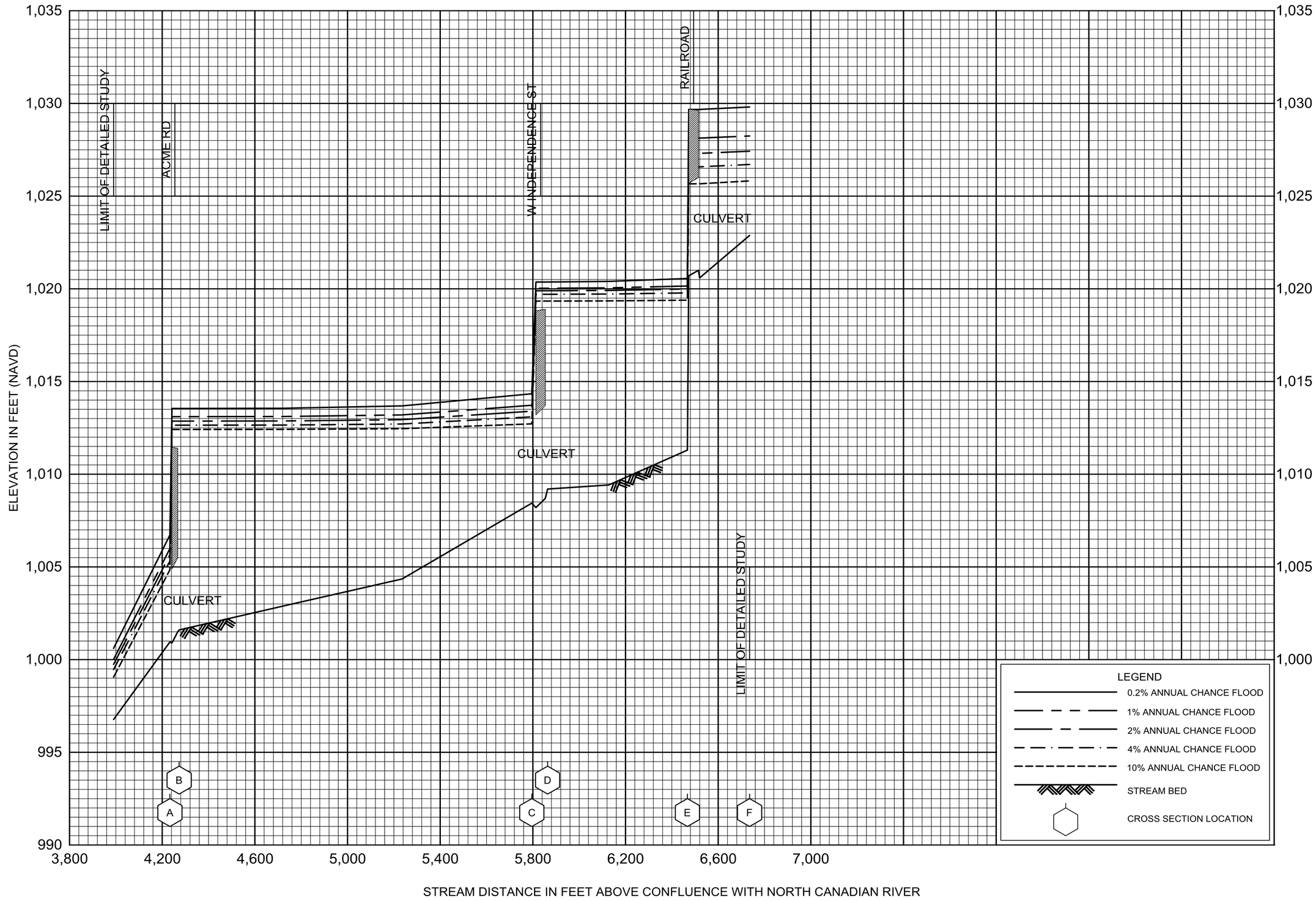

FLOOD PROFILES

TRIBUTARY NO. 6 TO NORTH CANADIAN RIVER

FEDERAL EMERGENCY MANAGEMENT AGENCY

POTTAWATOMIE COUNTY, OK

AND INCORPORATED AREAS

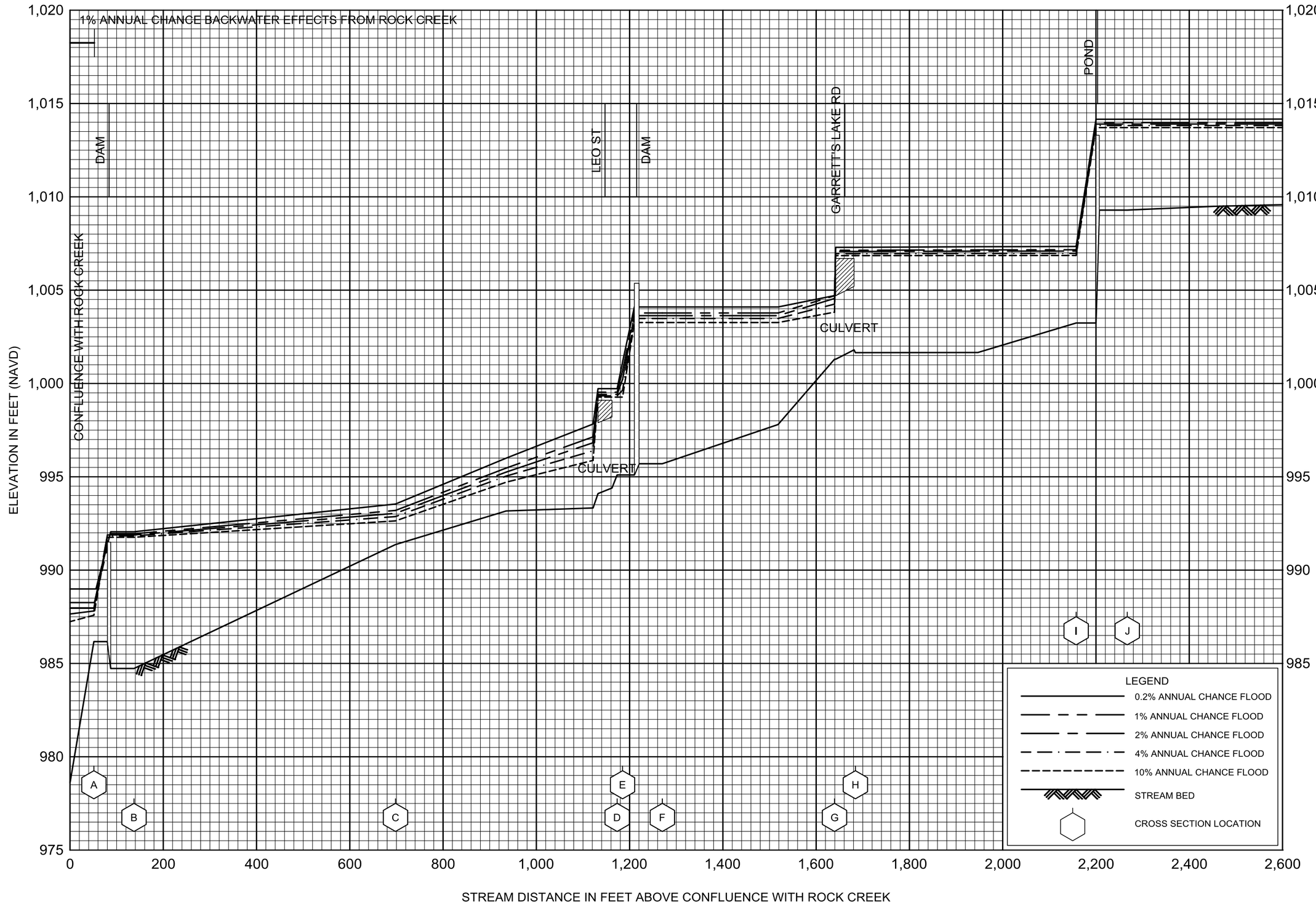

FLOOD PROFILES

TRIBUTARY NO. 6 TO ROCK CREEK

FEDERAL EMERGENCY MANAGEMENT AGENCY

POTTAWATOMIE COUNTY, OK

AND INCORPORATED AREAS

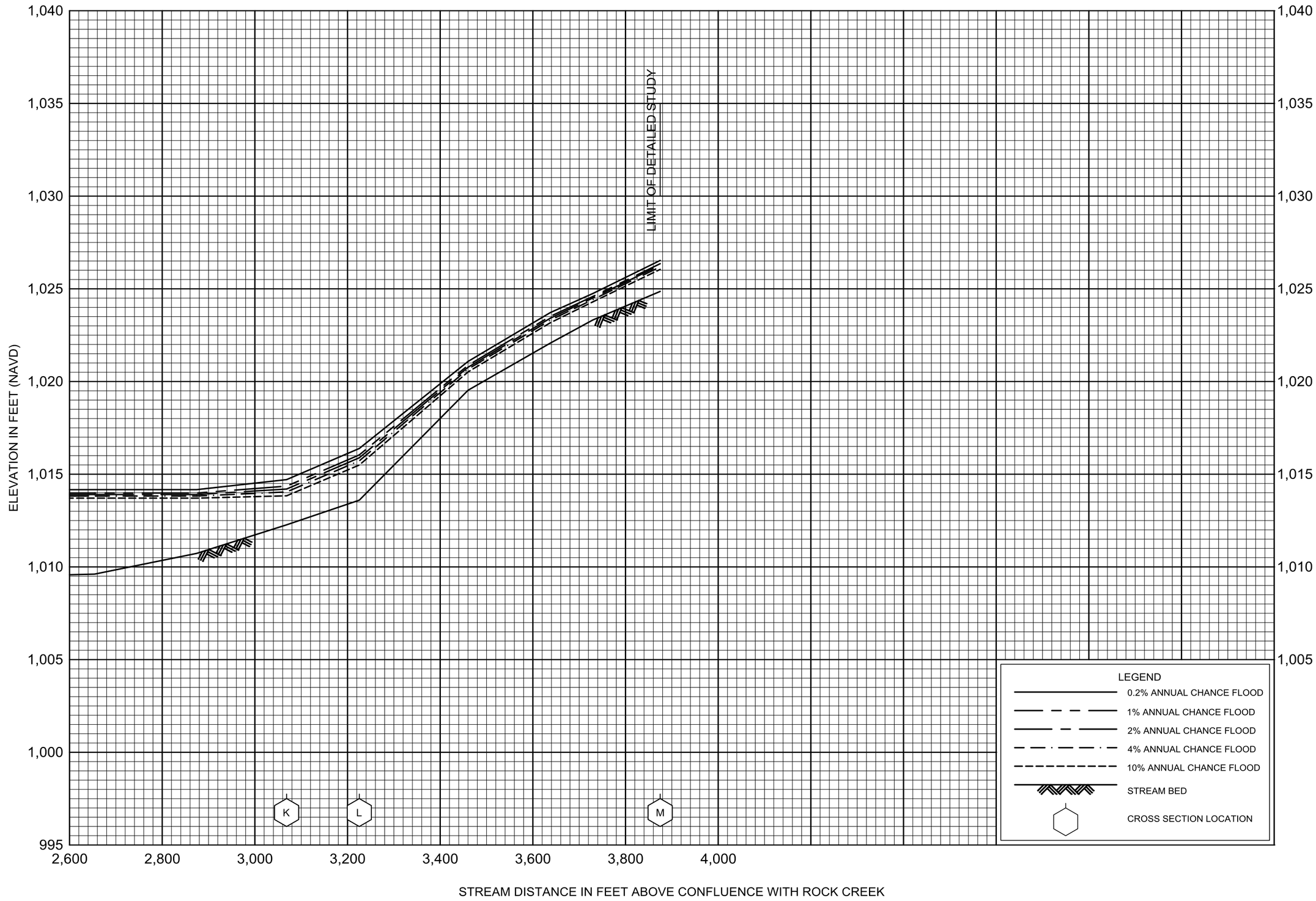

FLOOD PROFILES

TRIBUTARY NO. 6 TO ROCK CREEK

FEDERAL EMERGENCY MANAGEMENT AGENCY

POTTAWATOMIE COUNTY, OK

AND INCORPORATED AREAS

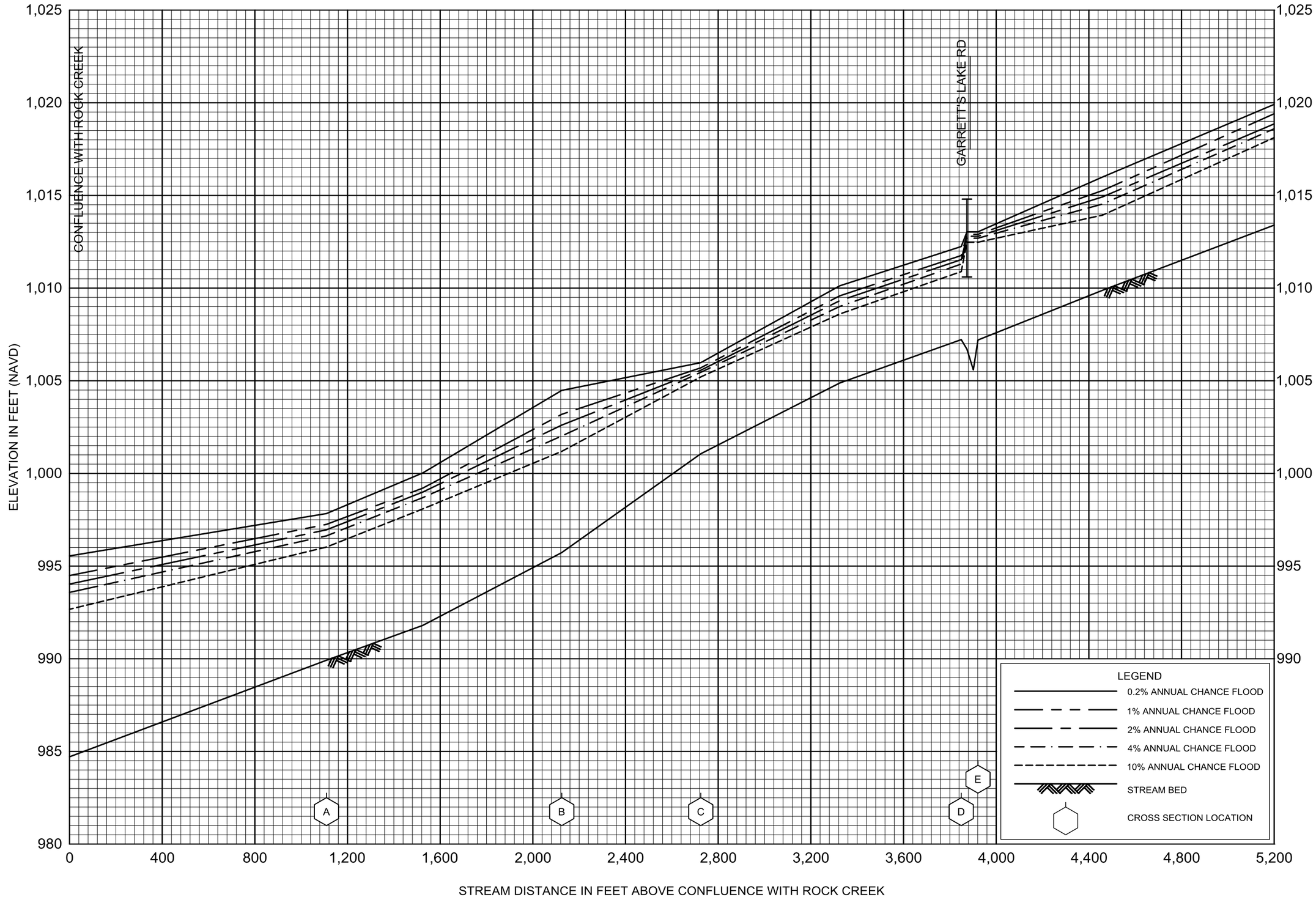

FLOOD PROFILES

TRIBUTARY NO. 7 TO ROCK CREEK

FEDERAL EMERGENCY MANAGEMENT AGENCY

POTTAWATOMIE COUNTY, OK

AND INCORPORATED AREAS

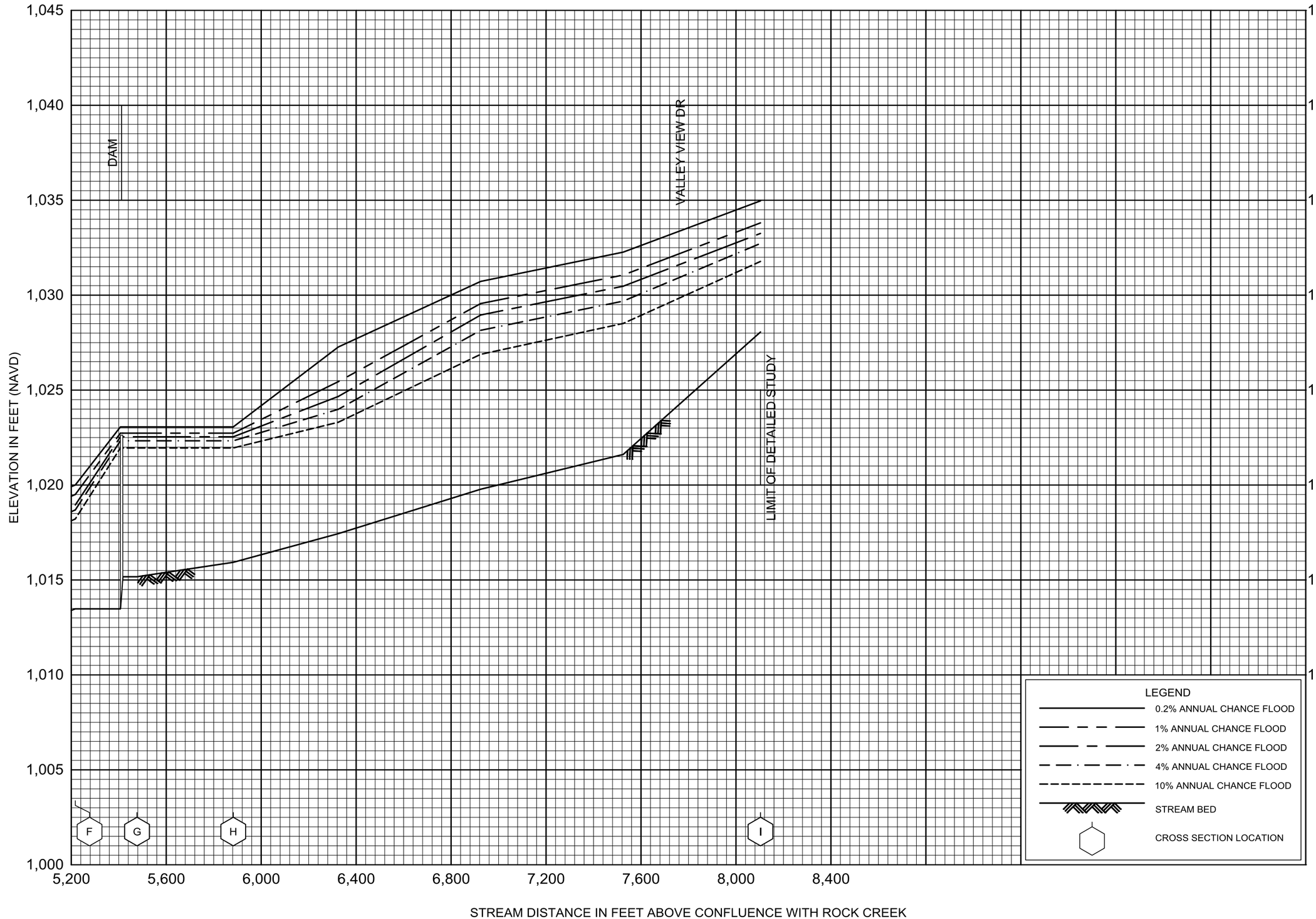

FLOOD PROFILES

TRIBUTARY NO. 7 TO ROCK CREEK

FEDERAL EMERGENCY MANAGEMENT AGENCY

POTTAWATOMIE COUNTY, OK

AND INCORPORATED AREAS



FLOOD PROFILES

TRIBUTARY NO. 8 TO ROCK CREEK

FEDERAL EMERGENCY MANAGEMENT AGENCY

POTTAWATOMIE COUNTY, OK

AND INCORPORATED AREAS

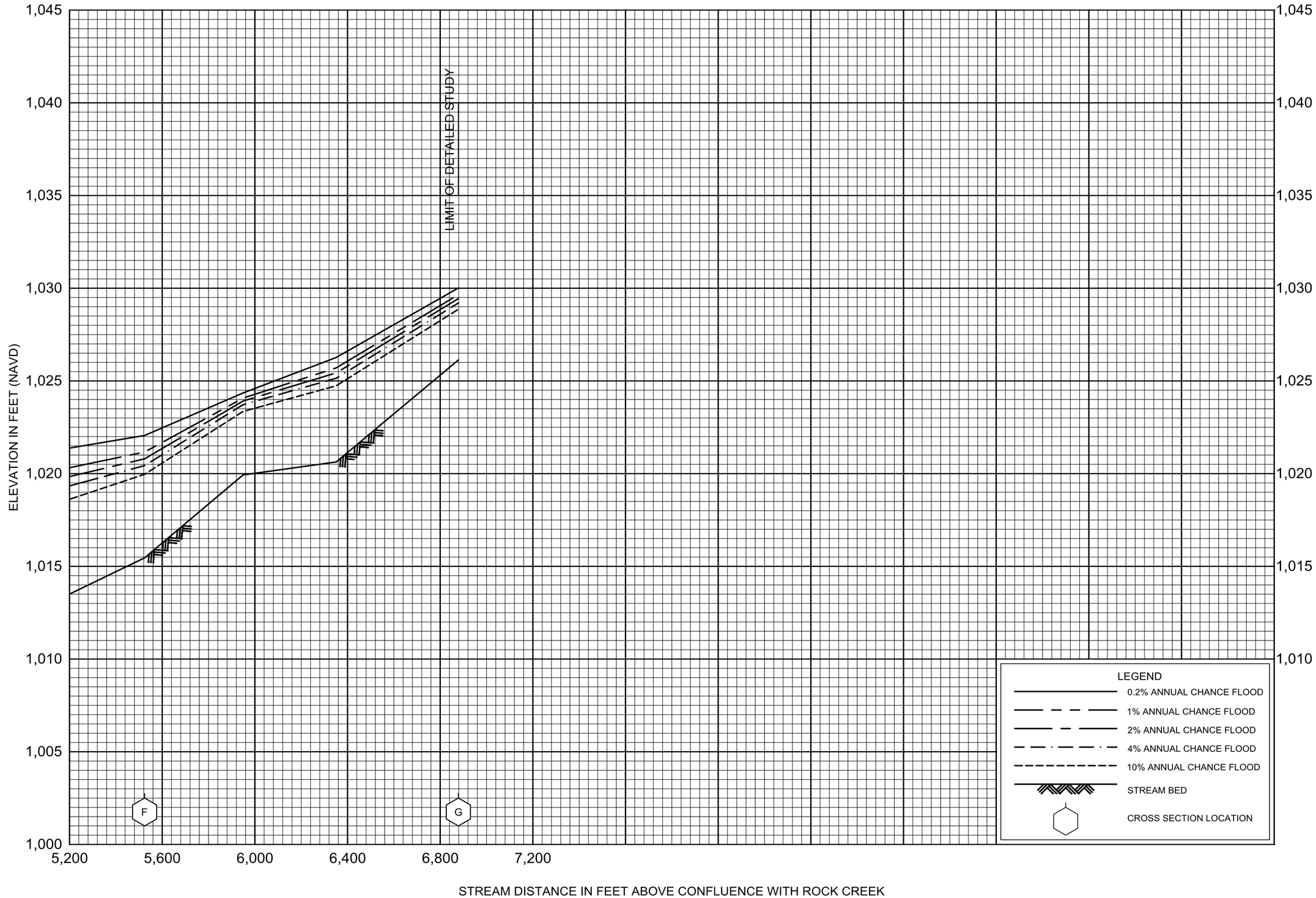

FLOOD PROFILES

TRIBUTARY NO. 8 TO ROCK CREEK

FEDERAL EMERGENCY MANAGEMENT AGENCY

POTTAWATOMIE COUNTY, OK

AND INCORPORATED AREAS

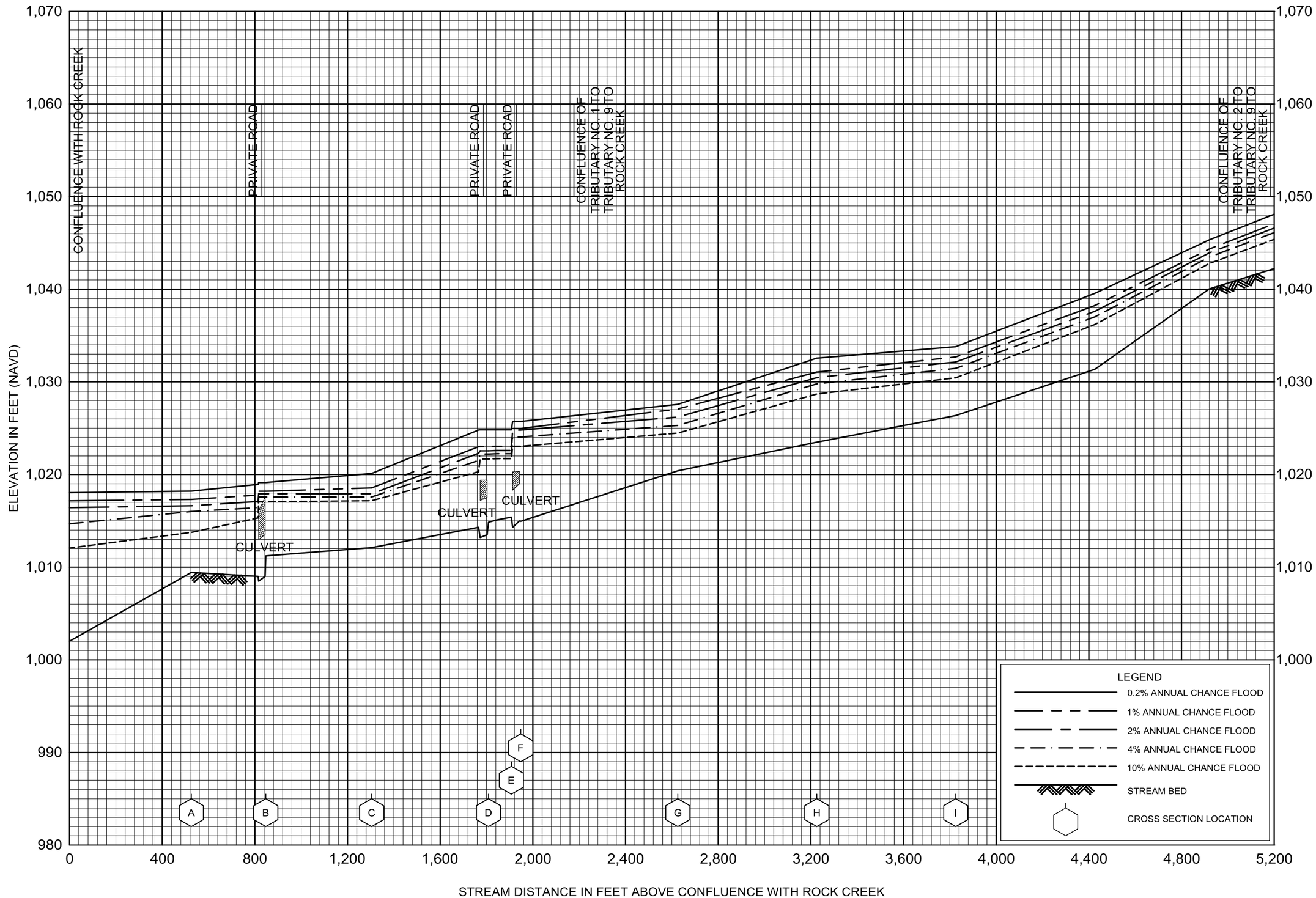

FLOOD PROFILES

TRIBUTARY NO. 9 TO ROCK CREEK

FEDERAL EMERGENCY MANAGEMENT AGENCY

POTTAWATOMIE COUNTY, OK

AND INCORPORATED AREAS

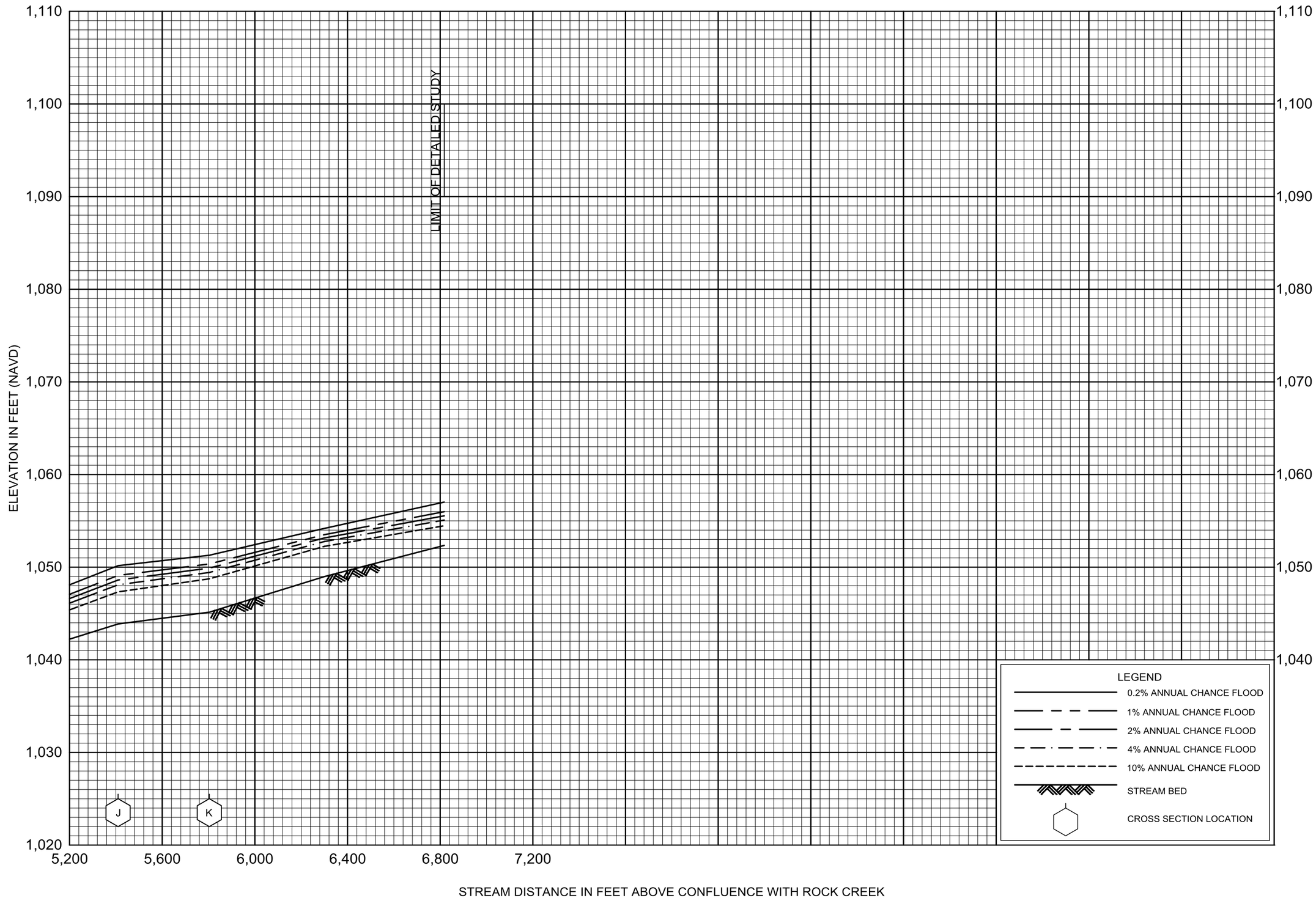

FLOOD PROFILES

TRIBUTARY NO. 9 TO ROCK CREEK

FEDERAL EMERGENCY MANAGEMENT AGENCY

POTTAWATOMIE COUNTY, OK

AND INCORPORATED AREAS



FLOOD PROFILES

TRIBUTARY NO. 10 TO ROCK CREEK

FEDERAL EMERGENCY MANAGEMENT AGENCY

POTTAWATOMIE COUNTY, OK

AND INCORPORATED AREAS

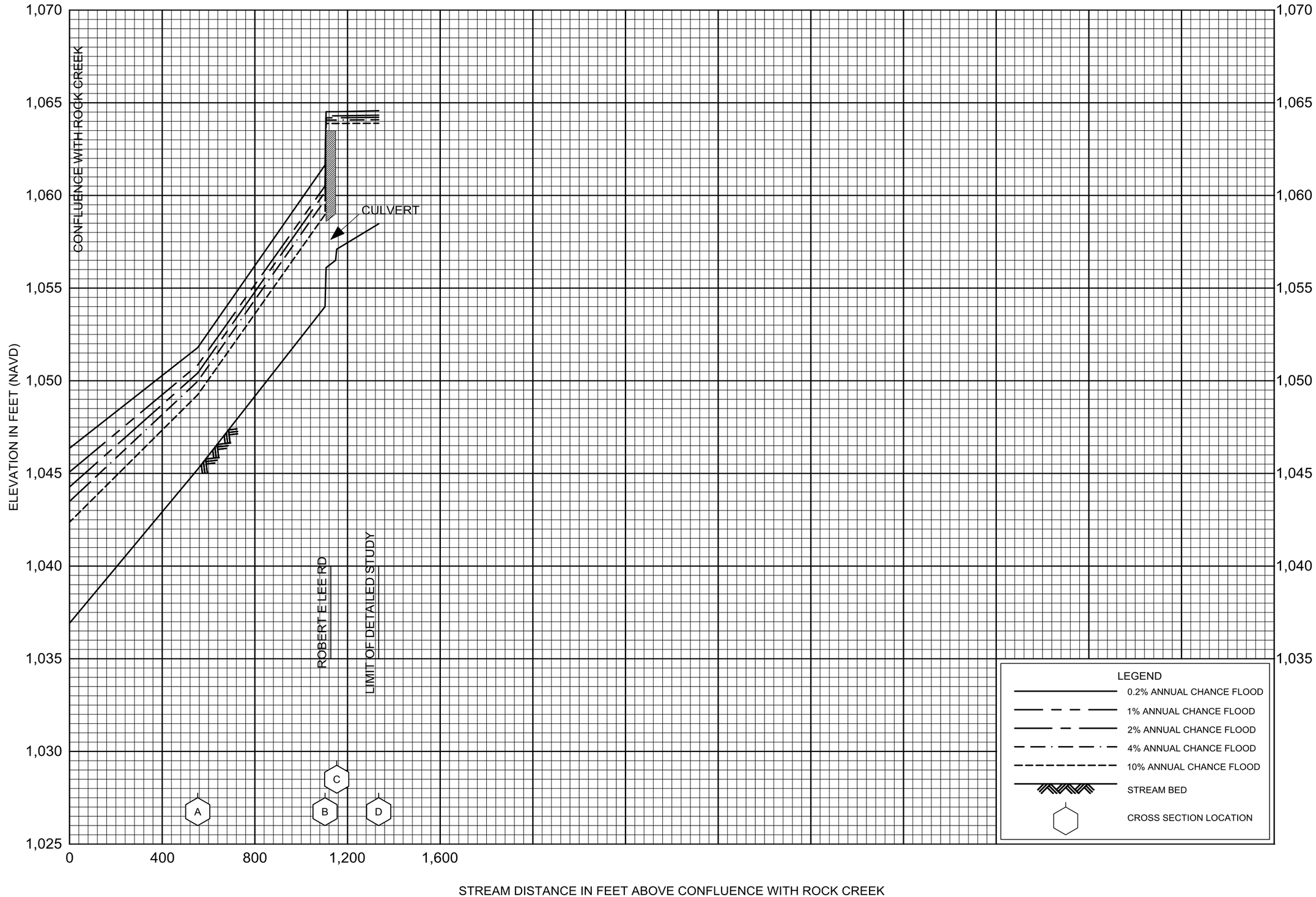

FLOOD PROFILES

TRIBUTARY NO. 11 TO ROCK CREEK

FEDERAL EMERGENCY MANAGEMENT AGENCY

POTTAWATOMIE COUNTY, OK

AND INCORPORATED AREAS



FLOOD PROFILES

TRIBUTARY NO. 12 TO ROCK CREEK

FEDERAL EMERGENCY MANAGEMENT AGENCY

POTTAWATOMIE COUNTY, OK

AND INCORPORATED AREAS

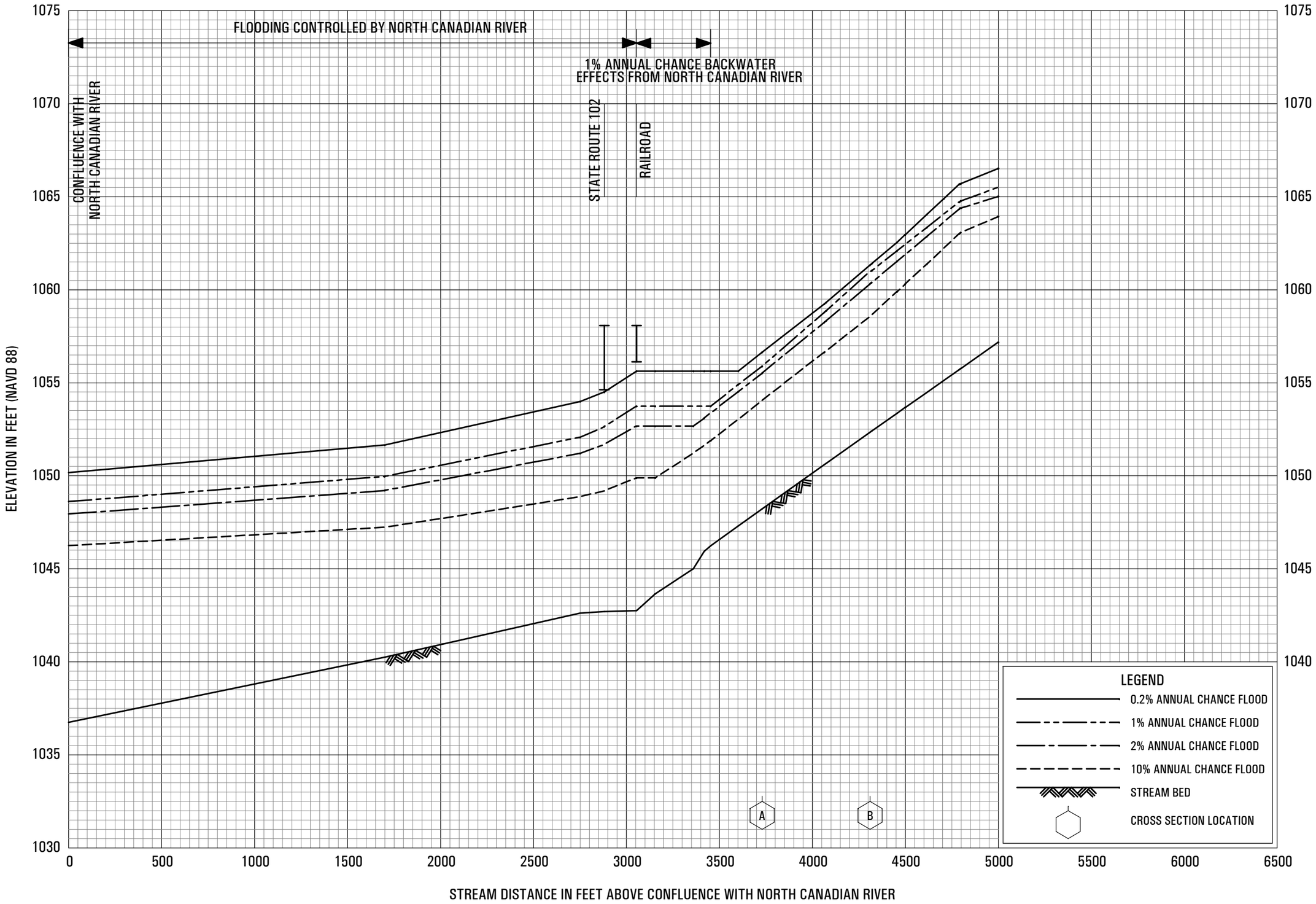

FLOOD PROFILES

WYNNEWOOD CREEK

FEDERAL EMERGENCY MANAGEMENT AGENCY

POTTAWATOMIE COUNTY, OK

AND INCORPORATED AREAS

102P

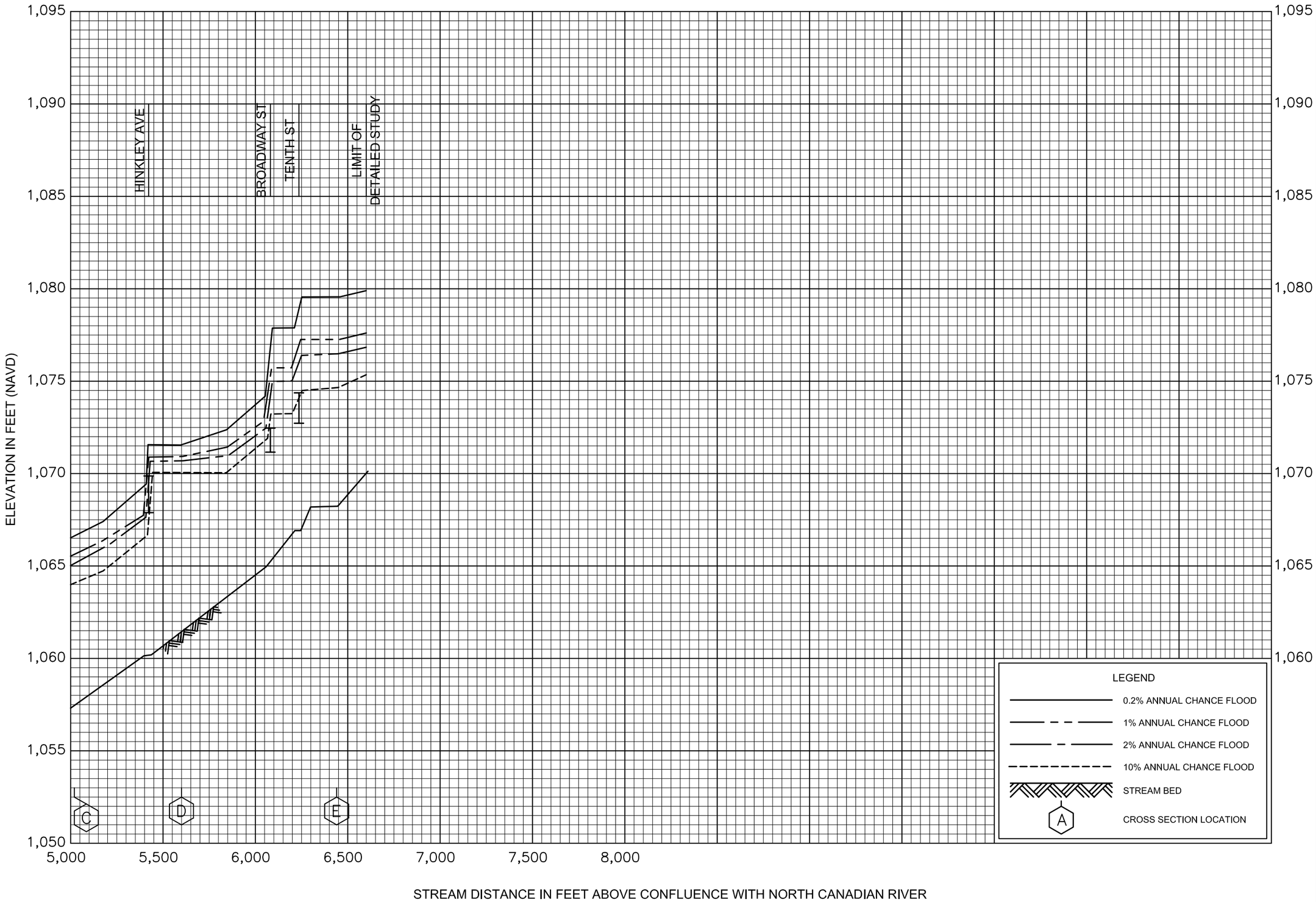

FLOOD PROFILES

WYNNEWOOD CREEK

FEDERAL EMERGENCY MANAGEMENT AGENCY

POTTAWATOMIE COUNTY, OK

AND INCORPORATED AREAS