FLOOD INSURANCE STUDY

VOLUME 2 OF 4

LANCASTER COUNTY, PENNSYLVANIA

ALL JURISDICTIONS

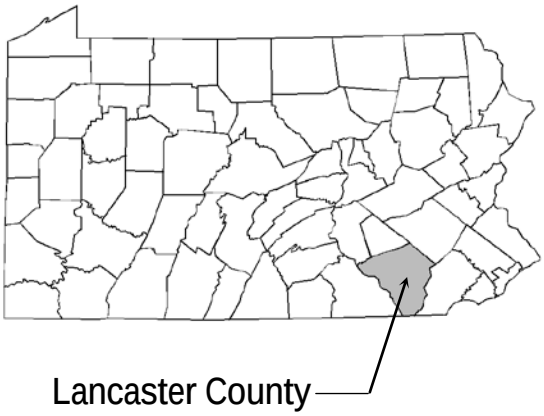

COMMUNITY NAME	COMMUNITY NUMBER
ADAMSTOWN, BOROUGH OF	420541
AKRON, BOROUGH OF	422461
BART, TOWNSHIP OF	421761
BRECKNOCK, TOWNSHIP OF	421762
CAERNARVON, TOWNSHIP OF	421763
CHRISTIANA, BOROUGH OF	420542
CLAY, TOWNSHIP OF	421764
COLERAIN, TOWNSHIP OF	421765
COLUMBIA, BOROUGH OF	420543
CONESTOGA, TOWNSHIP OF	420544
CONOY, TOWNSHIP OF	420545
DENVER, BOROUGH OF	420546
DRUMORE, TOWNSHIP OF	421766
EARL, TOWNSHIP OF	421767
EAST COCALICO, TOWNSHIP OF	420547
EAST DONEGAL, TOWNSHIP OF	421768
EAST DRUMORE, TOWNSHIP OF	421769
EAST EARL, TOWNSHIP OF	421770
EAST HEMPFIELD, TOWNSHIP OF	420548
EAST LAMPETER, TOWNSHIP OF	421771
EAST PETERSBURG, BOROUGH OF	420549
EDEN, TOWNSHIP OF	421772
ELIZABETH, TOWNSHIP OF	421773
ELIZABETHTOWN, BOROUGH OF	420550
EPHRATA, BOROUGH OF	420551
EPHRATA, TOWNSHIP OF	421208
FULTON, TOWNSHIP OF	421774
LANCASTER, CITY OF	420552
LANCASTER, TOWNSHIP OF	420553
LEACOCK, TOWNSHIP OF	420958
LITITZ, BOROUGH OF	420554
LITTLE BRITAIN, TOWNSHIP OF	421775
MANHEIM, BOROUGH OF	420555
MANHEIM, TOWNSHIP OF	420556
MANOR, TOWNSHIP OF	420557
MARIETTA, BOROUGH OF	420558
MARTIC, TOWNSHIP OF	421146
MILLERSVILLE, BOROUGH OF	420559
MOUNT JOY, BOROUGH OF	420561
MOUNT JOY, TOWNSHIP OF	421776
MOUNTVILLE, BOROUGH OF	420560
NEW HOLLAND, BOROUGH OF*	422709
PARADISE, TOWNSHIP OF	421777
PENN, TOWNSHIP OF	421778
PEQUEA, TOWNSHIP OF	421779
PROVIDENCE, TOWNSHIP OF	421780
QUARRYVILLE, BOROUGH OF	420563
RAPHO, TOWNSHIP OF	421781
SADSBURY, TOWNSHIP OF	421782
SALISBURY, TOWNSHIP OF	421783
STRASBURG, BOROUGH OF	427790
STRASBURG, TOWNSHIP OF	421784
TERRE HILL, BOROUGH OF*	422710
UPPER LEACOCK, TOWNSHIP OF	421785
WARWICK, TOWNSHIP OF	421786
WEST COCALICO, TOWNSHIP OF	421787
WEST DONEGAL, TOWNSHIP OF	421788
WEST EARL, TOWNSHIP OF	420959
WEST HEMPFIELD, TOWNSHIP OF	421789
WEST LAMPETER, TOWNSHIP OF	420566

* No Special Flood Hazard Areas Identified

PRELIMINARY:
OCTOBER 31, 2013

Federal Emergency Management Agency

FLOOD INSURANCE STUDY NUMBER
42071CV002B

NOTICE TO
FLOOD INSURANCE STUDY USERS

Communities participating in the National Flood Insurance Program have established repositories of flood hazard data for floodplain management and flood insurance purposes. This Flood Insurance Study (FIS) may not contain all data available within the repository. It is advisable to contact the community repository for any additional data.

Part or all of this FIS may be revised and republished at any time. In addition, part of this FIS may be revised by the Letter of Map Revision process, which does not involve republication or redistribution of the FIS. It is, therefore, the responsibility of the user to consult with community officials and to check the community repository to obtain the most current FIS components.

Initial Countywide FIS Effective Date: April 19, 2005

Revised Countywide FIS Date:

TABLE OF CONTENTS – Volume 1

		Page
1.0	INTRODUCTION	1
	1.1 Purpose of Study	1
	1.2 Authority and Acknowledgments	1
	1.3 Coordination	11
2.0	AREA STUDIED	13
	2.1 Scope of Study	13
	2.2 Community Description	16
	2.3 Principal Flood Problems	18
	2.4 Flood Protection Measures	19
3.0	ENGINEERING METHODS	19
	3.1 Hydrologic Analyses	20
	3.2 Hydraulic Analyses	40
	3.3 Vertical Datum	48
4.0	FLOODPLAIN MANAGEMENT APPLICATIONS	49
	4.1 Floodplain Boundaries	49
	4.2 Floodways	50
5.0	INSURANCE APPLICATIONS	126
6.0	FLOOD INSURANCE RATE MAP	128
7.0	OTHER STUDIES	128
8.0	LOCATION OF DATA	133
9.0	BIBLIOGRAPHY AND REFERENCES	133

TABLE OF CONTENTS – Volume 1 - continued

Page

FIGURES

Figure 1 – Floodway Schematic 126

TABLES

Table 1 – Initial and Final CCO Meetings 11-12

Table 2 – Flooding Sources Studied by Detailed Methods 13

Table 3 – Scope of Revision 14-15

Table 4 – Letters of Map Change 15

Table 5 – Summary of Discharges 28-39

Table 6 – Summary of Stillwater Elevations 39

Table 7 – Manning's "n" Values 46-47

Table 8 – Floodway Data 52-125

Table 9 – Community Map History 129-132

TABLE OF CONTENTS – Volume 2

EXHIBITS

Exhibit 1 - Flood Profiles

Bachman Run	Panels 01P-02P
Ball Run	Panels 03P-05P
Beaver Creek	Panels 06P-07P
Big Beaver Creek	Panels 08P-11P
Brubaker Run	Panels 12P-13P
Buck Run	Panel 14P
Cedar Creek	Panels 15P-20P
Chiques Creek	Panels 21P-34P
Cocalico Creek	Panels 35P-49P
Conestoga River	Panels 50P-92P
Conewago Creek - East	Panels 93P-97P
Conoy Creek	Panels 98P-102P

TABLE OF CONTENTS – Volume 3

EXHIBITS - continued

Exhibit 1 -	Flood Profiles (continued)	
	Dillerville Swamp Tributary	Panel 103P
	Donegal Creek	Panels 104P-108P
	East Branch Octoraro Creek	Panel 109P-110P
	Eshleman Run	Panel 111P
	Furnace Run	Panel 112P
	Groff Creek	Panels 113P-114P
	Houston Run	Panels 115P-116P
	Indian Run	Panel 117P
	Landis Run	Panels 118P-120P
	Lees Creek	Panels 121P-122P
	Lititz Run	Panels 123P-128P
	Little Chiques Creek	Panels 129P-136P
	Little Cocalico Creek	Panels 137P-139P
	Little Conestoga Creek	Panels 140P-154P
	Little Muddy Creek	Panels 155P-157P
	Meetinghouse Creek	Panels 158P-159P
	Middle Creek	Panels 160P-161P
	Mill Creek	Panels 162P-169P
	Millers Run	Panels 170P
	Moores Run	Panel 171P
	Nickel Mines Run	Panels 172P-174P
	North Branch Strickler Run	Panel 175P
	Pequea Creek	Panels 176P-195P
	Pine Creek	Panel 196P
	Rife Run	Panel 197P
	Santo Domingo Creek	Panels 198P-199P
	Shawnee Run	Panels 200P-201P

TABLE OF CONTENTS – Volume 4

EXHIBITS - continued

Exhibit 1 -	Flood Profiles (continued)	
	Shirks Run	Panels 202P-206P
	Snitz Creek	Panel 207P
	South Fork	Panels 208P-210P
	Stauffer Run	Panels 211P-215P
	Steel Way Tributary	Panel 216P
	Stony Run	Panels 217P-222P
	Strickler Run	Panels 223P-226P
	Susquehanna River	Panels 227P-244P
	Swarr Run	Panels 245P-247P
	Tributary A to Conoy Creek	Panels 248P-250P
	Tributary A to Little Conestoga Creek	Panels 251P-254P

TABLE OF CONTENTS – Volume 4 - continued

EXHIBITS - continued

Exhibit 1 - Flood Profiles

Tributary A1 to Tributary A to Little Conestoga Creek	Panels 255P-256P
Tributary No. 1 to Bachman Run	Panels 257P-258P
Tributary No. 1 to Conestoga River	Panel 259P
Tributary No. 1 to Conoy Creek	Panel 260P
Tributary No. 1 to Little Conestoga Creek	Panel 261P
Tributary No. 1 to Shawnee Run	Panels 262P-263P
Tributary No. 2 to Conestoga River	Panels 264P-265P
Tributary No. 2 to Little Conestoga Creek	Panels 266P
Tributary No. 2 to Muddy Creek	Panels 267P-268P
Tributary No. 3 to Donegal Creek	Panels 269P-273P
Tributary No. 3 to Little Conestoga Creek	Panels 274P-275P
Tributary No. 11 to Susquehanna River	Panels 276P-277P
Tributary No. 12 to Susquehanna River	Panels 278P-280P
Tributary No. 16 to Susquehanna River	Panels 281P-282P
Tributary No. 19 to Susquehanna River	Panels 283P-284P
West Branch Little Conestoga Creek	Panels 285P-288P
West Branch Octoraro Creek	Panels 289P-292P
Williams Run	Panels 293P-294P

Exhibit 2 - Flood Insurance Rate Map Index
Flood Insurance Rate Map

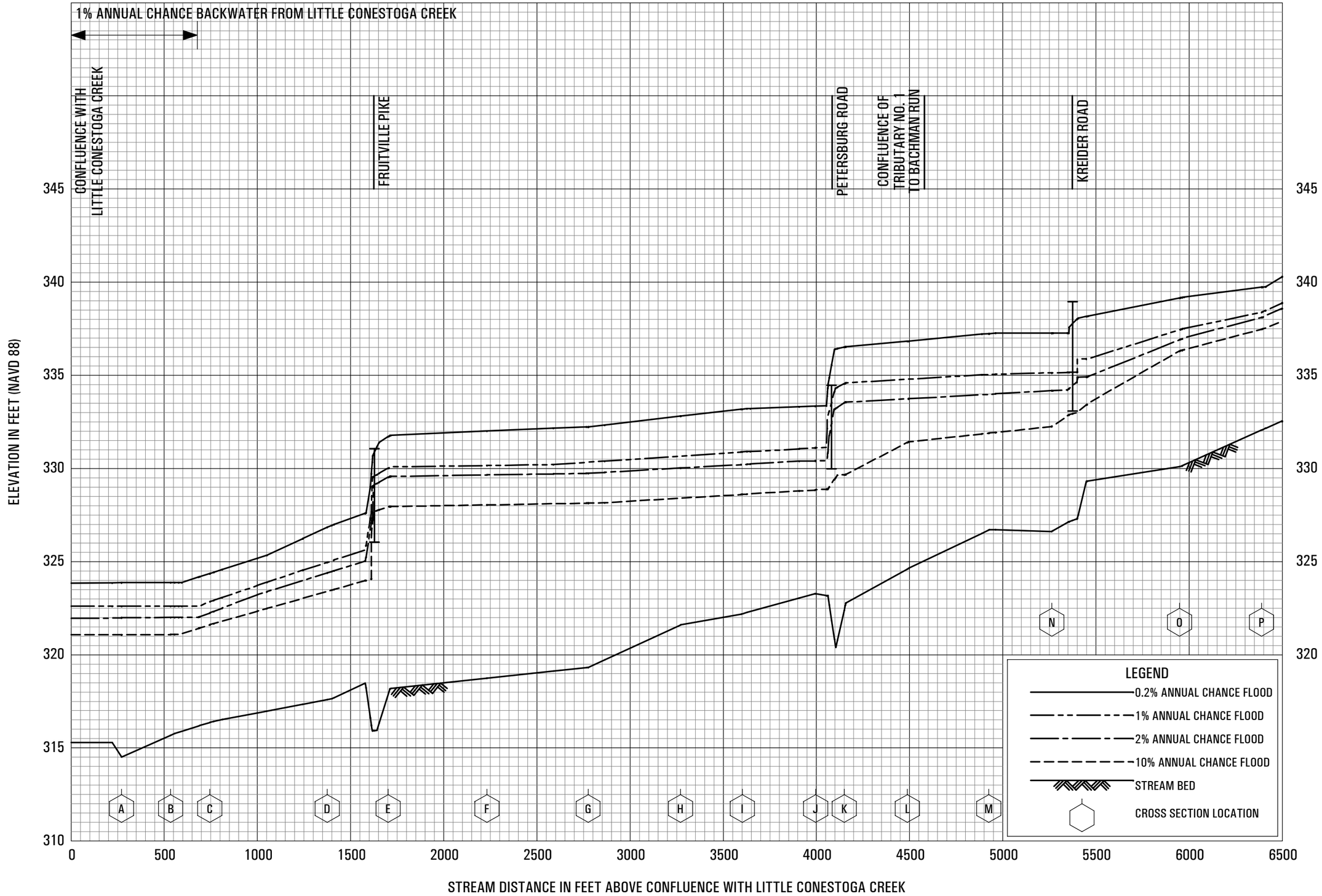

FLOOD PROFILES

BACHMAN RUN

FEDERAL EMERGENCY MANAGEMENT AGENCY

LANCASTER COUNTY, PA

(ALL JURISDICTIONS)

01P

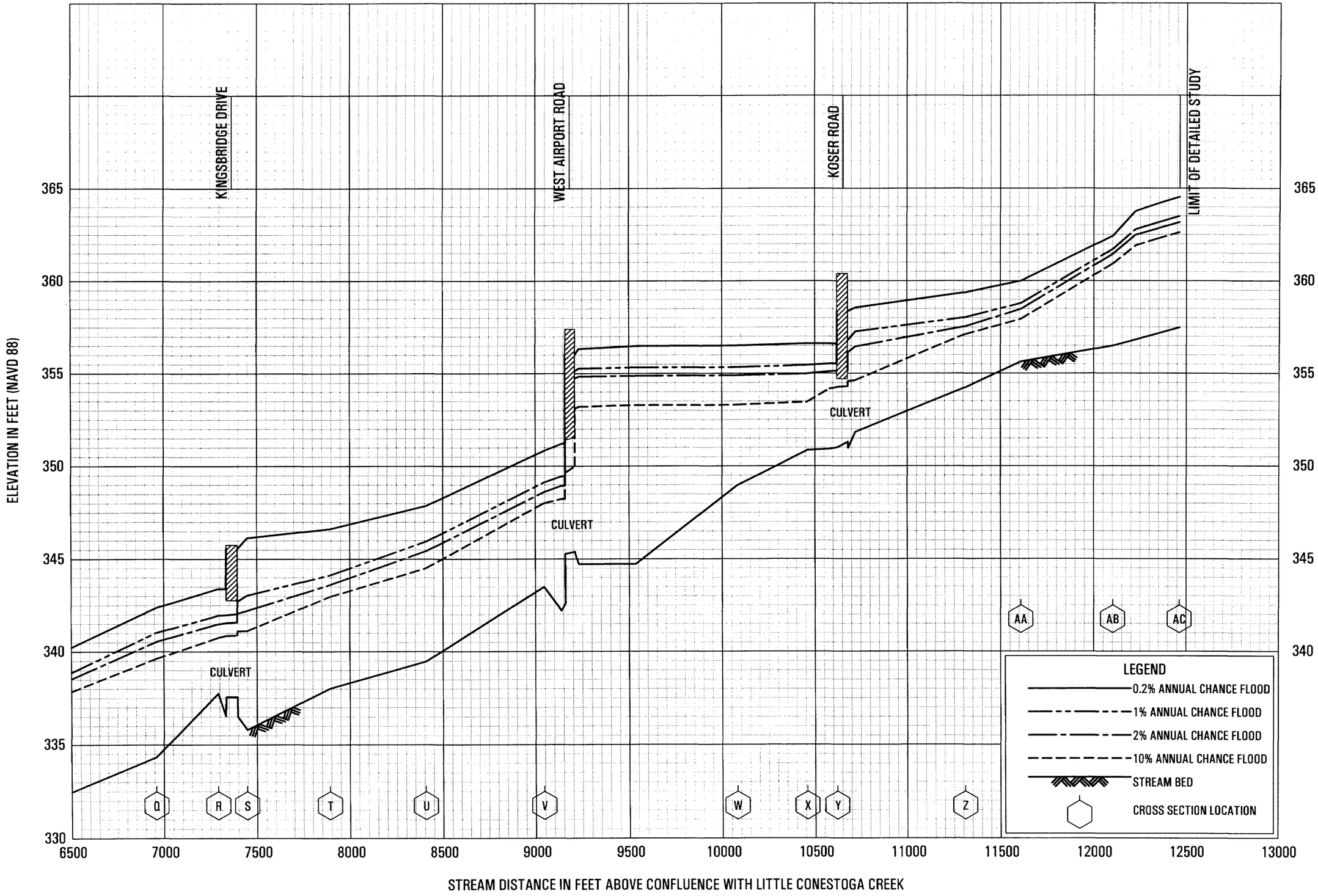

FLOOD PROFILES

BACHMAN RUN

FEDERAL EMERGENCY MANAGEMENT AGENCY

LANCASTER COUNTY, PA

(ALL JURISDICTIONS)

02P

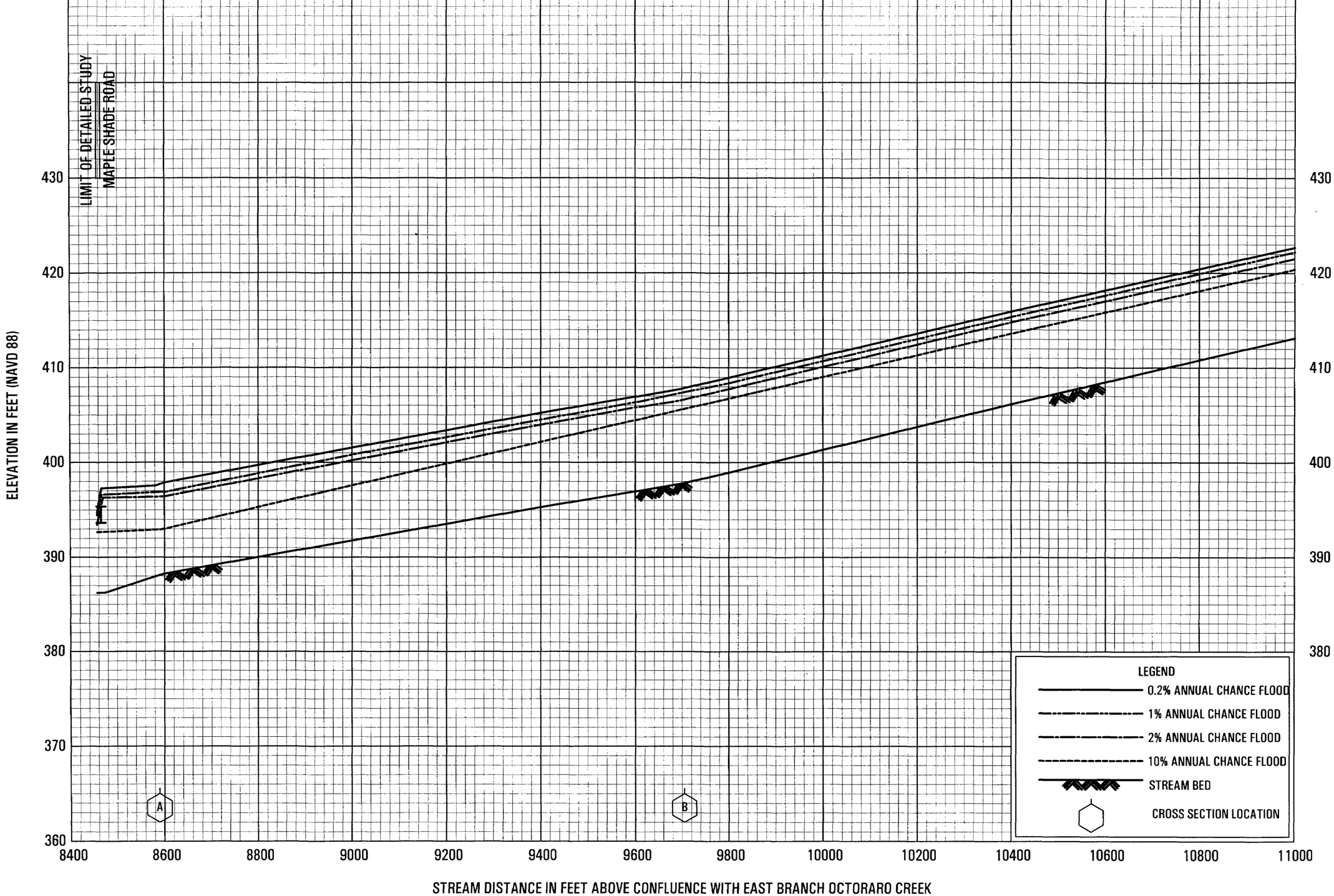

FLOOD PROFILES

BALL RUN

FEDERAL EMERGENCY MANAGEMENT AGENCY

LANCASTER COUNTY, PA

(ALL JURISDICTIONS)

03P

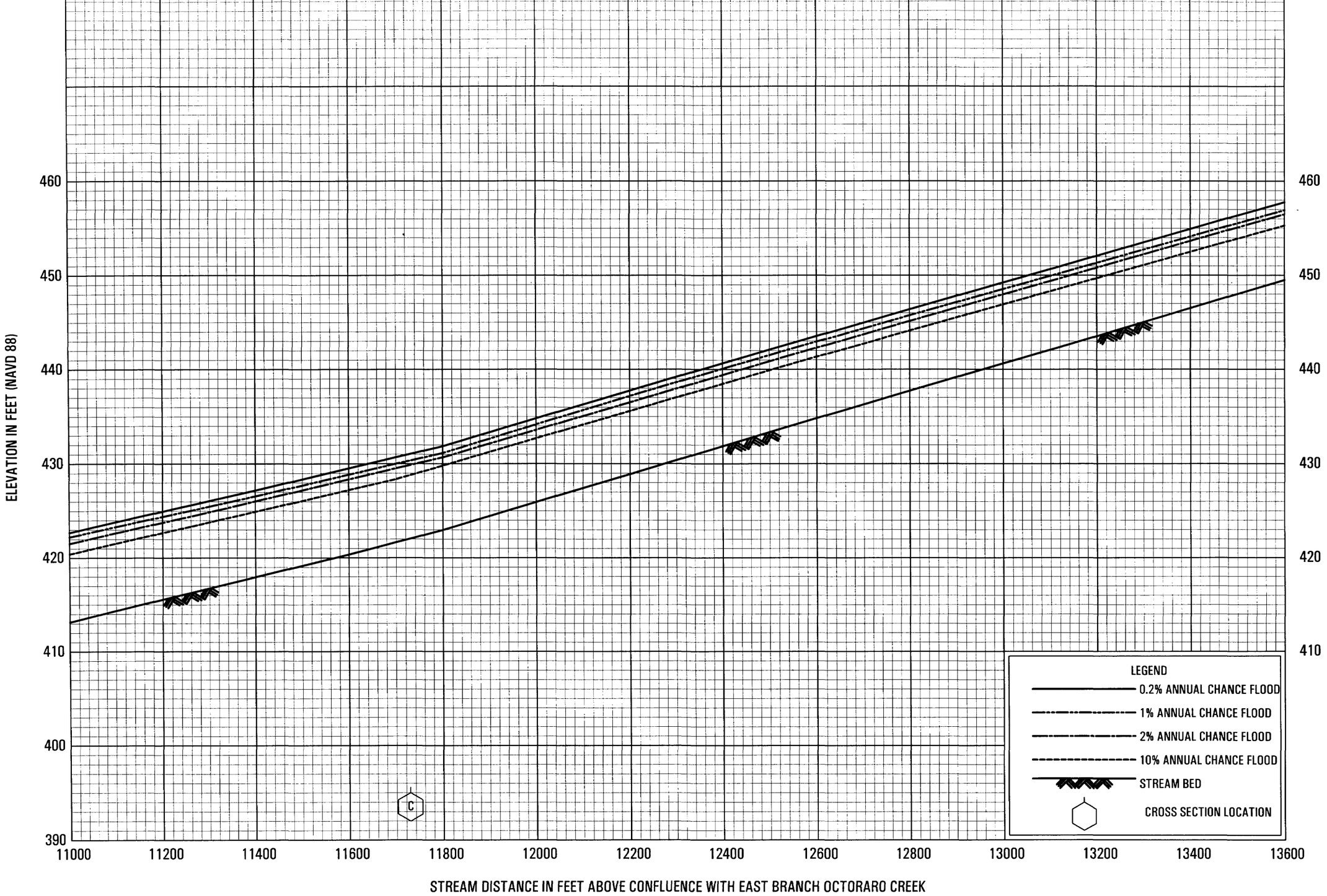

FLOOD PROFILES

BALL RUN

FEDERAL EMERGENCY MANAGEMENT AGENCY

LANCASTER COUNTY, PA

(ALL JURISDICTIONS)

04P

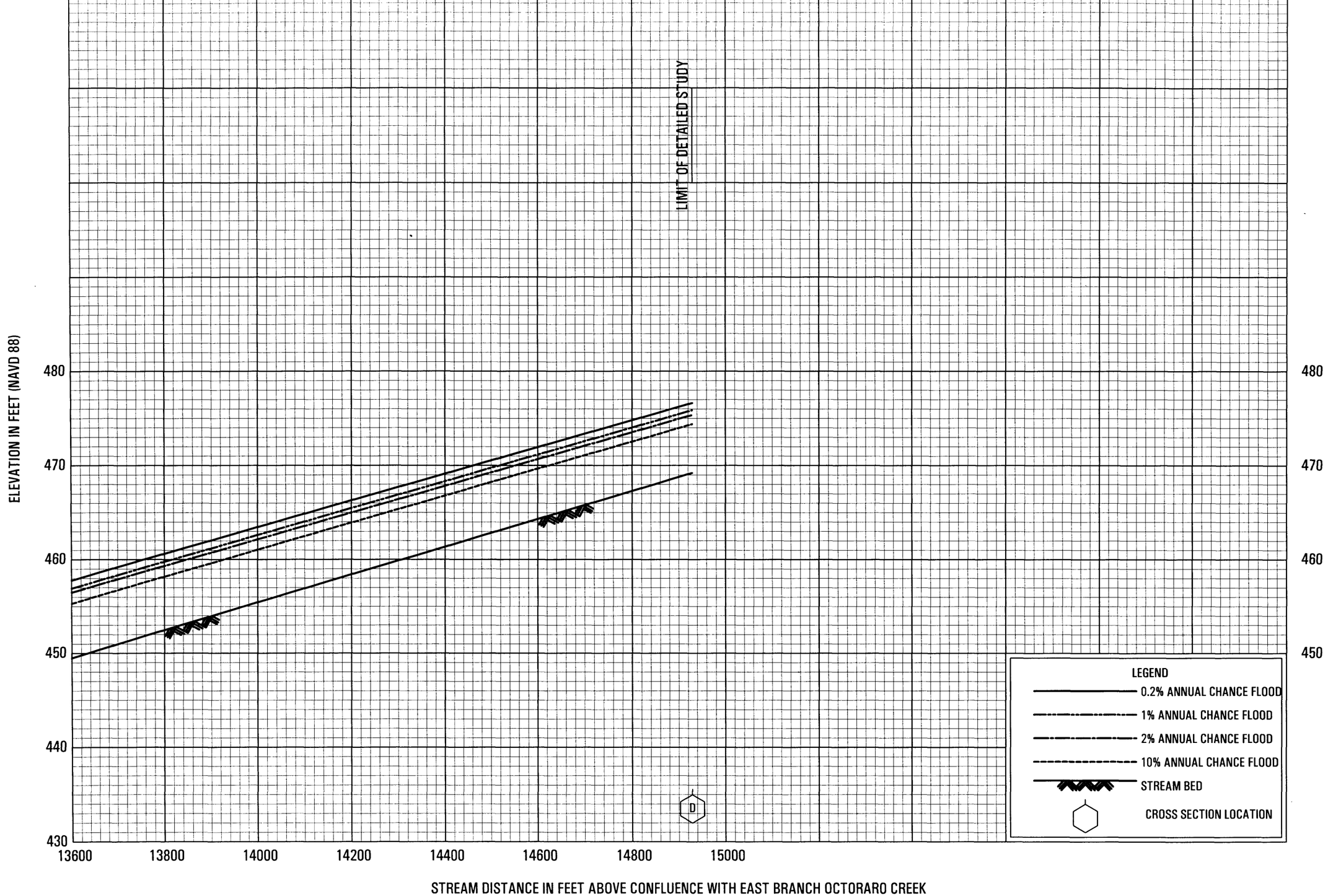

FLOOD PROFILES

BALL RUN

FEDERAL EMERGENCY MANAGEMENT AGENCY

LANCASTER COUNTY, PA

(ALL JURISDICTIONS)

05P

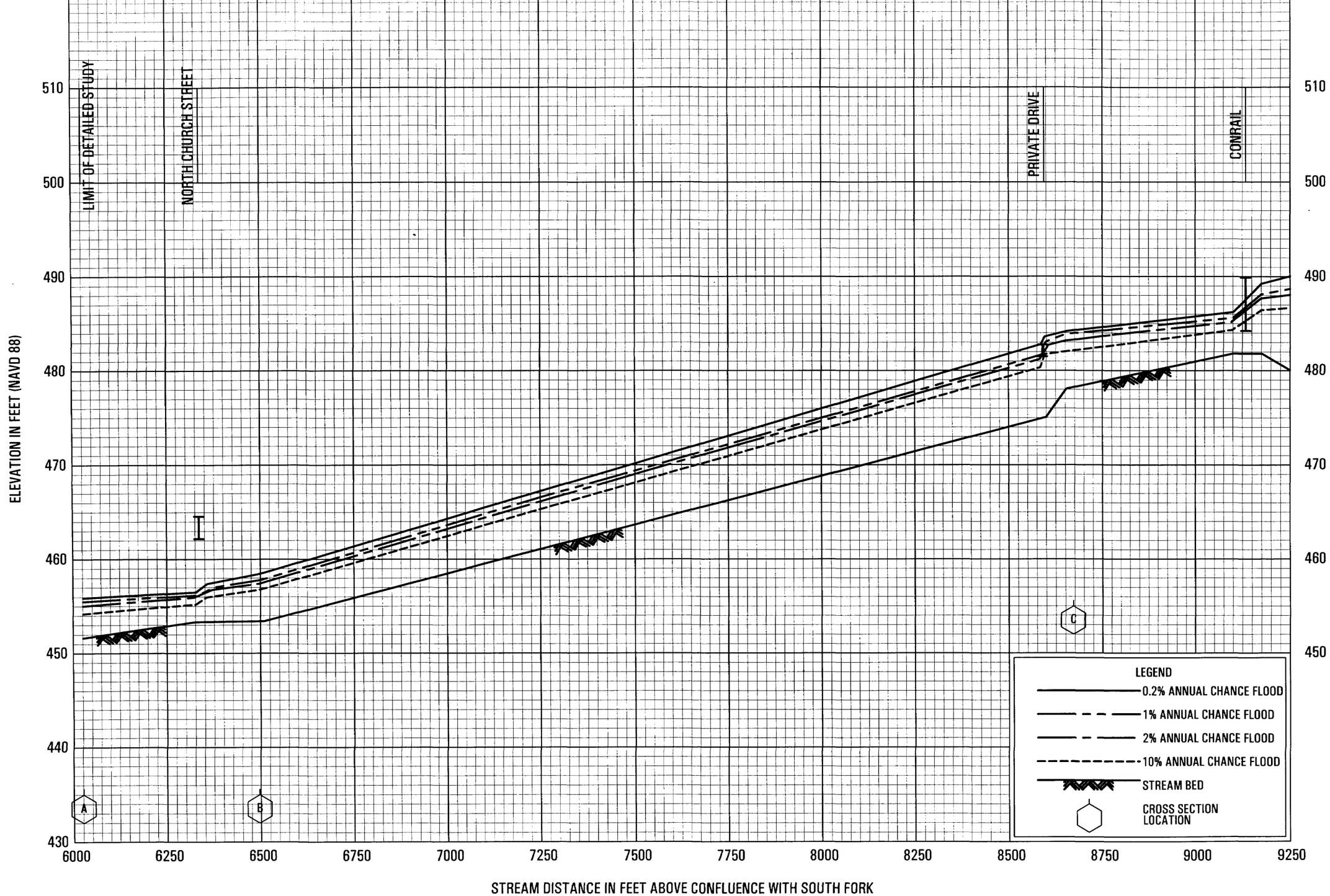

FLOOD PROFILES

BEAVER CREEK

FEDERAL EMERGENCY MANAGEMENT AGENCY

LANCASTER COUNTY, PA

(ALL JURISDICTIONS)

06P

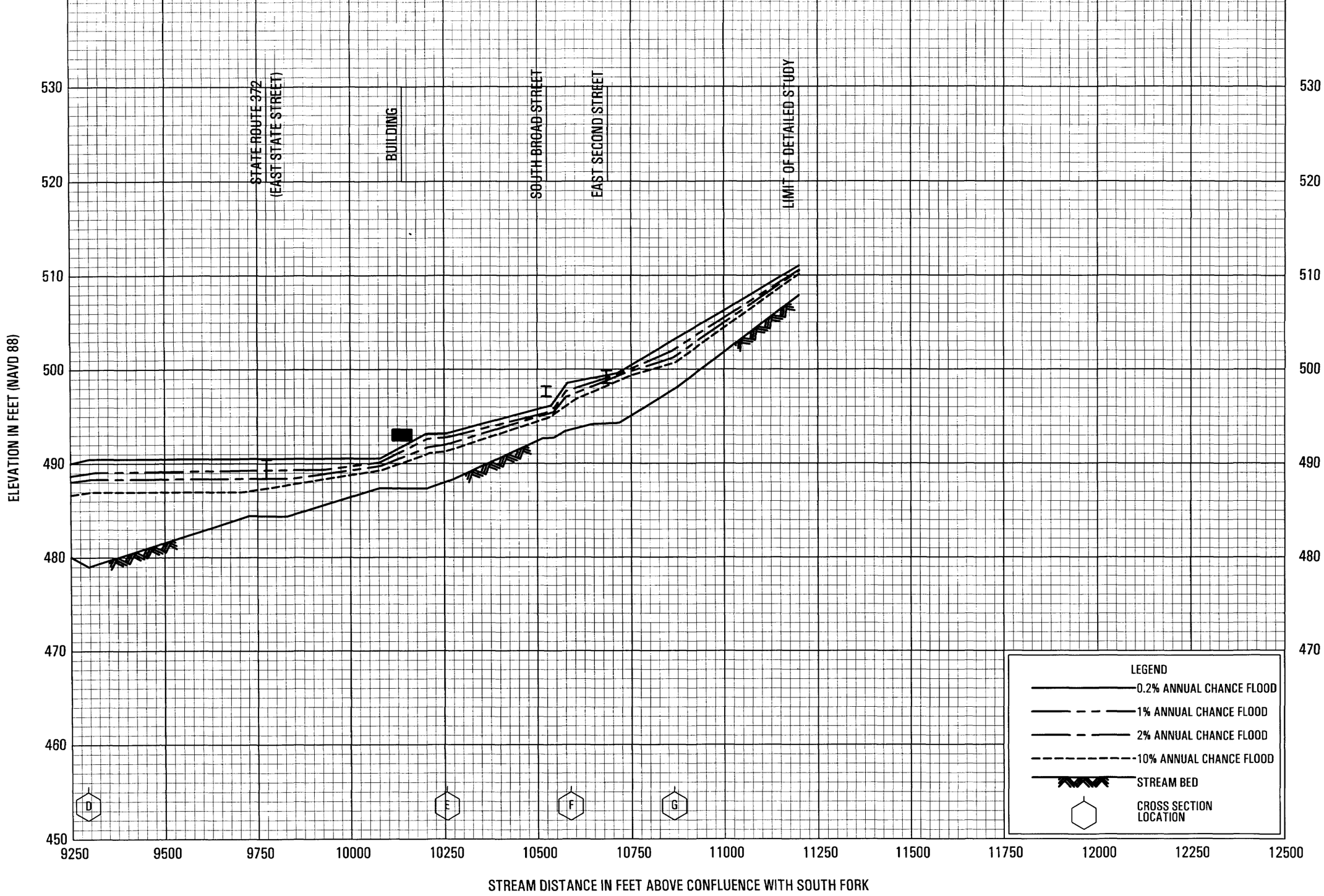

FLOOD PROFILES

BEAVER CREEK

FEDERAL EMERGENCY MANAGEMENT AGENCY

LANCASTER COUNTY, PA

(ALL JURISDICTIONS)

07P

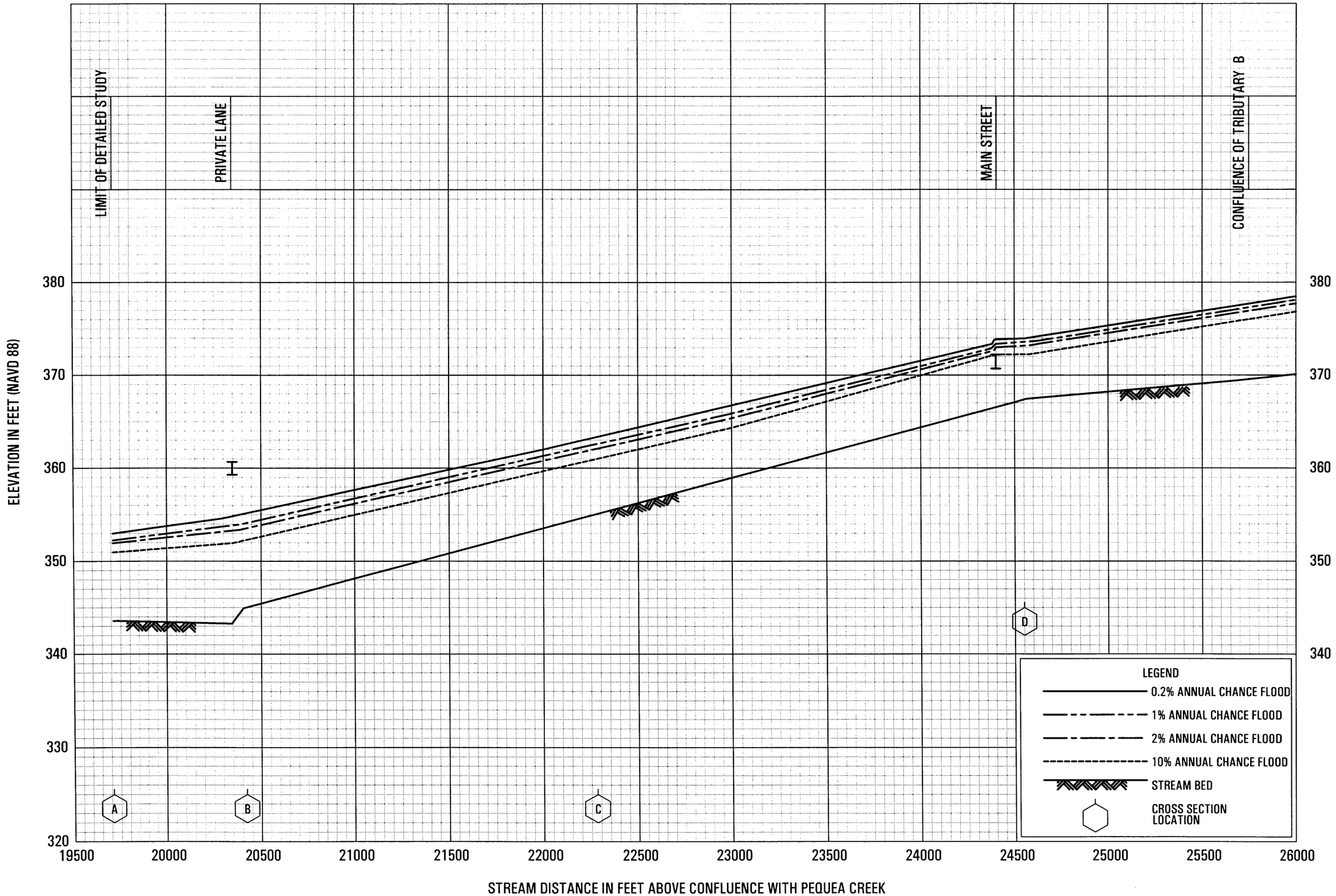

FLOOD PROFILES

BIG BEAVER CREEK

FEDERAL EMERGENCY MANAGEMENT AGENCY

LANCASTER COUNTY, PA

(ALL JURISDICTIONS)

08P

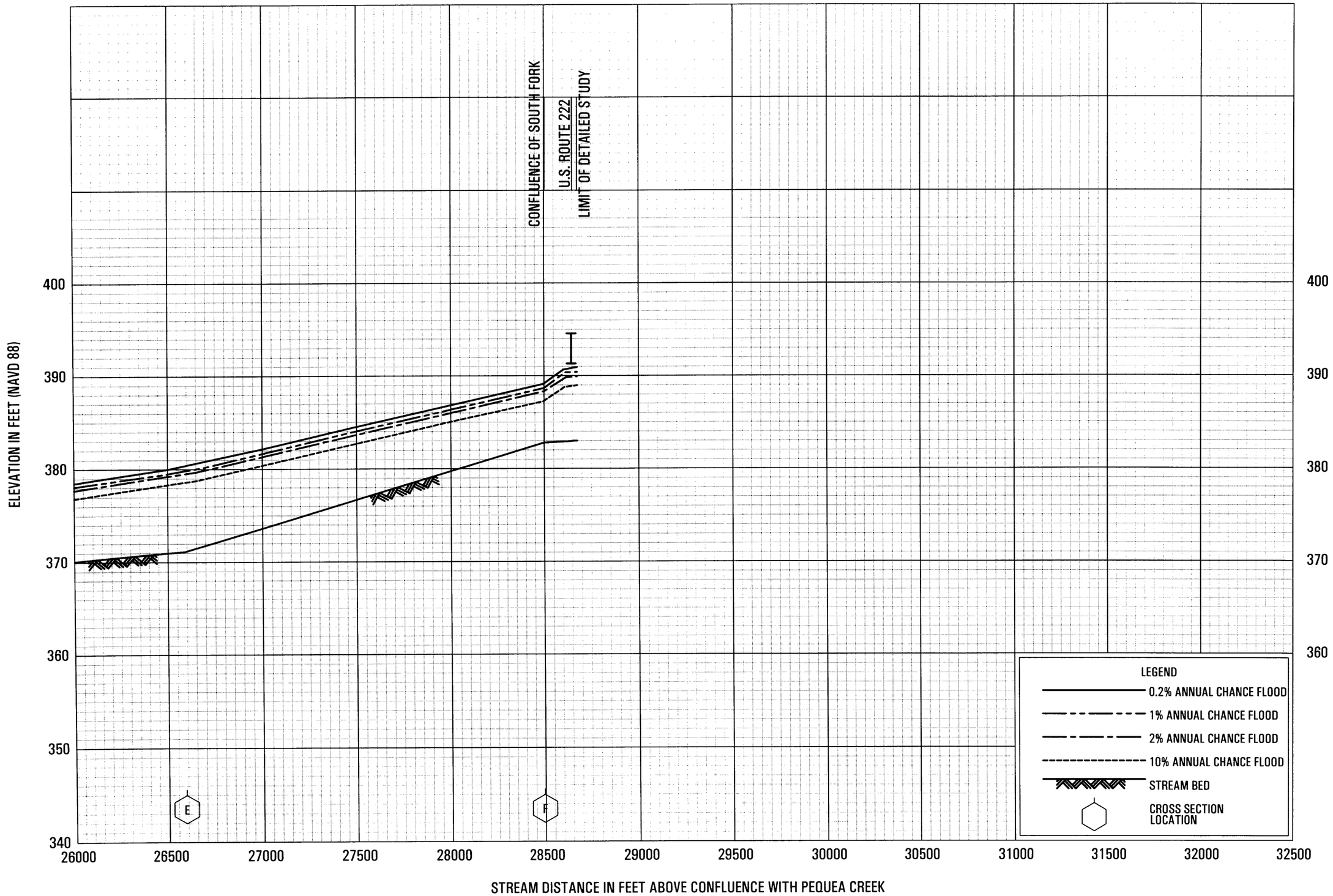

FLOOD PROFILES

BIG BEAVER CREEK

FEDERAL EMERGENCY MANAGEMENT AGENCY

LANCASTER COUNTY, PA

(ALL JURISDICTIONS)

09P

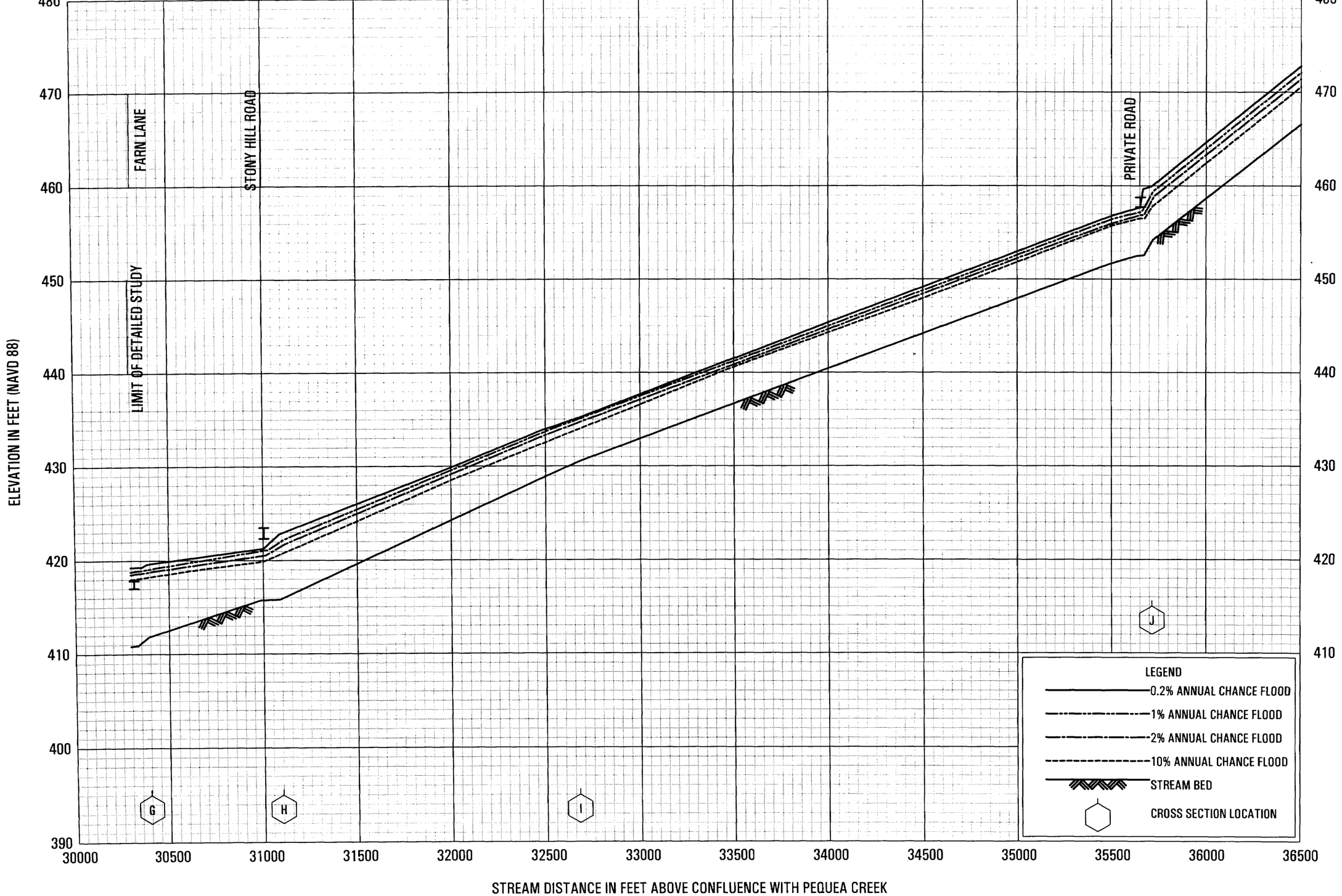

FLOOD PROFILES

BIG BEAVER CREEK

FEDERAL EMERGENCY MANAGEMENT AGENCY

LANCASTER COUNTY, PA

(ALL JURISDICTIONS)

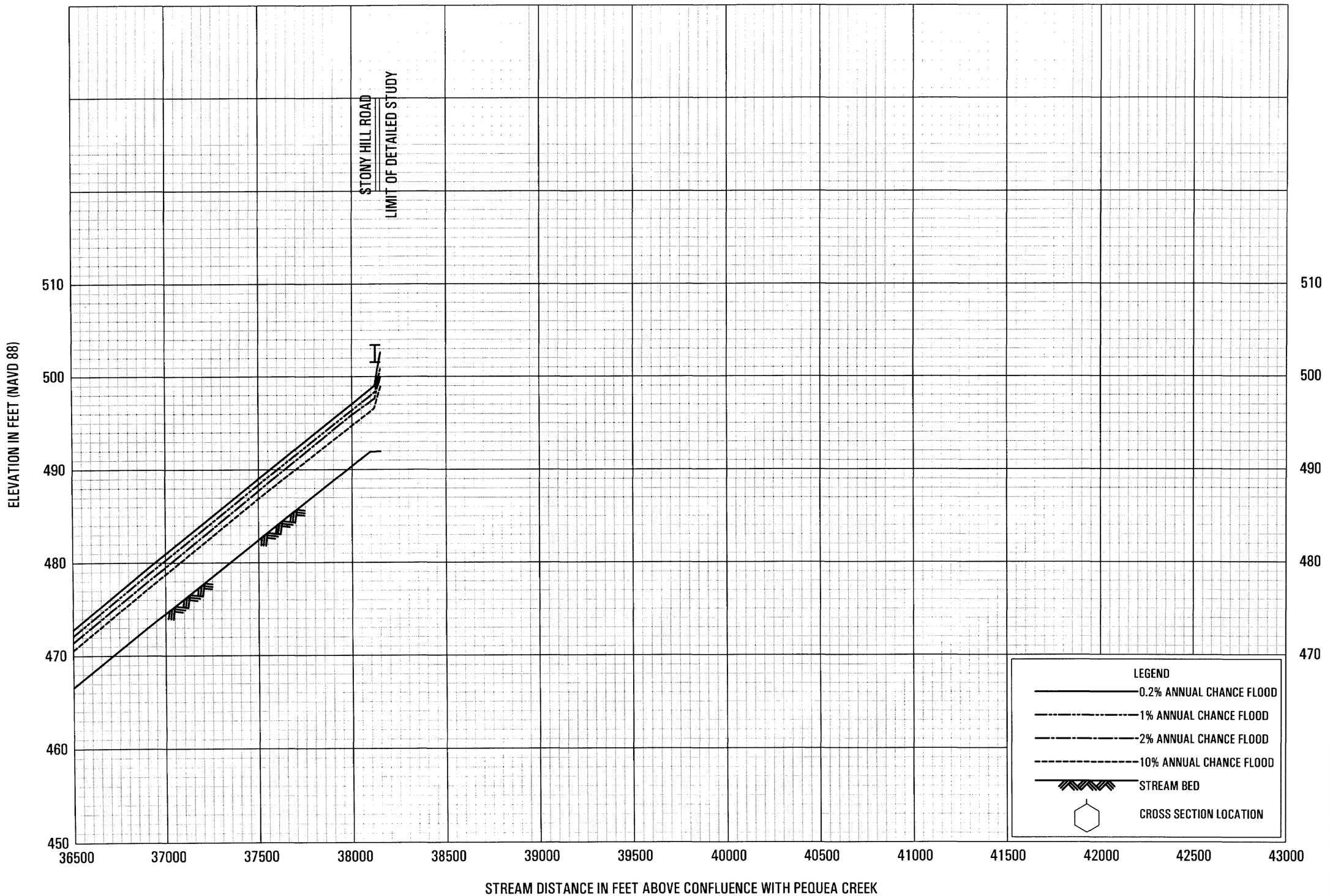

FLOOD PROFILES

BIG BEAVER CREEK

FEDERAL EMERGENCY MANAGEMENT AGENCY

LANCASTER COUNTY, PA

(ALL JURISDICTIONS)

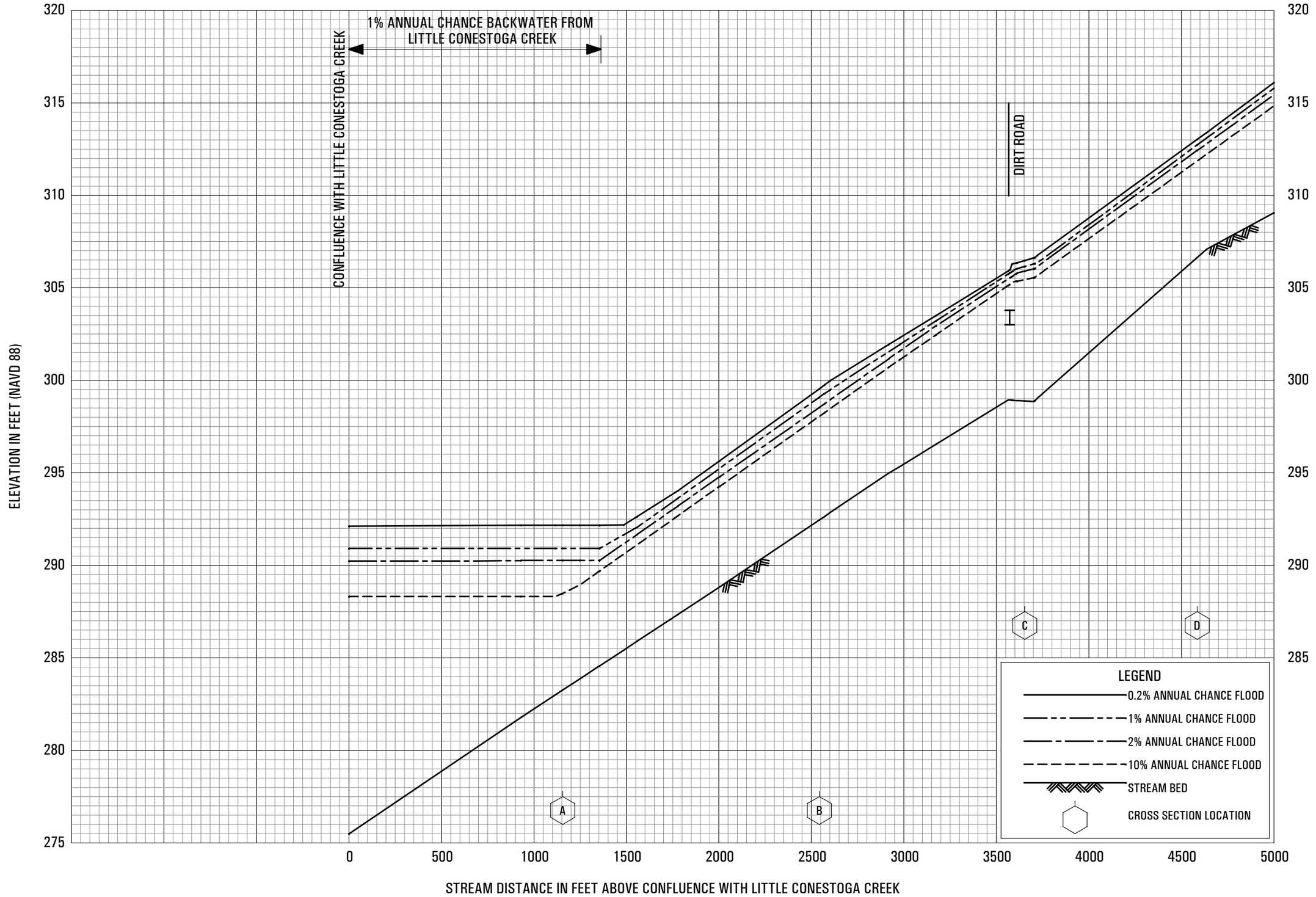

FLOOD PROFILES

BRUBAKER RUN

FEDERAL EMERGENCY MANAGEMENT AGENCY

LANCASTER COUNTY, PA

(ALL JURISDICTIONS)

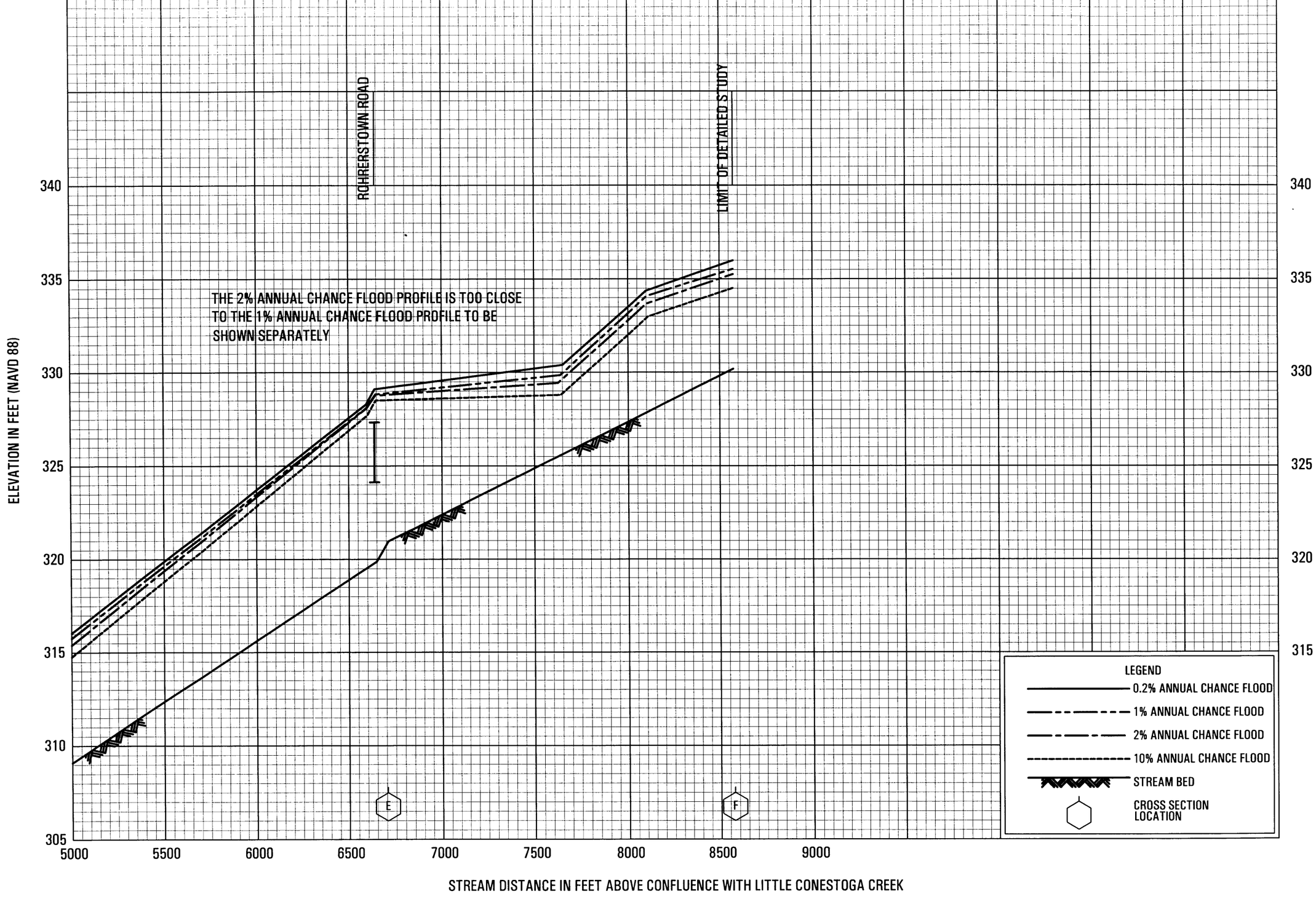

FLOOD PROFILES

BRUBAKER RUN

FEDERAL EMERGENCY MANAGEMENT AGENCY

LANCASTER COUNTY, PA

(ALL JURISDICTIONS)

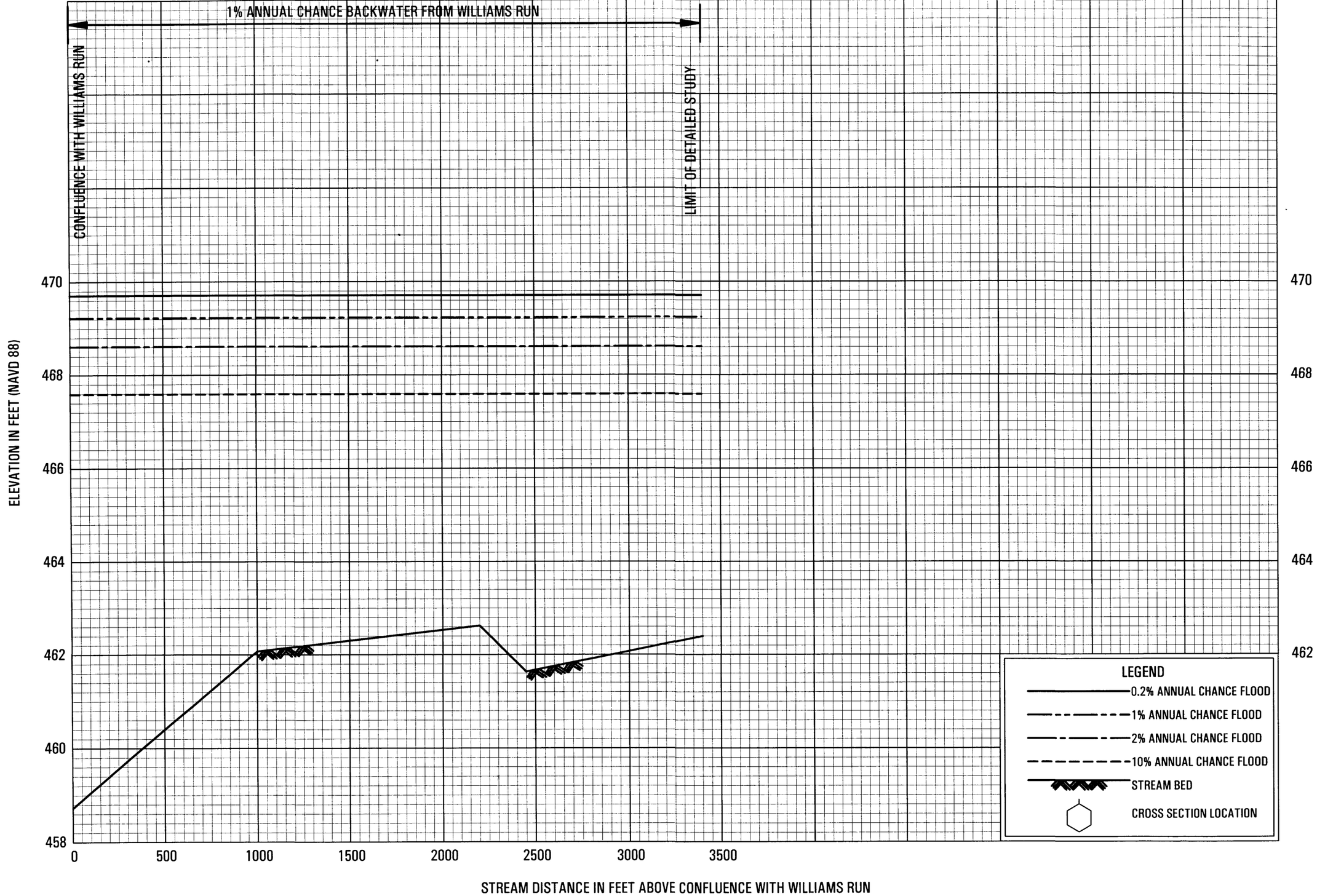

FLOOD PROFILES

BUCK RUN

FEDERAL EMERGENCY MANAGEMENT AGENCY

LANCASTER COUNTY, PA

(ALL JURISDICTIONS)

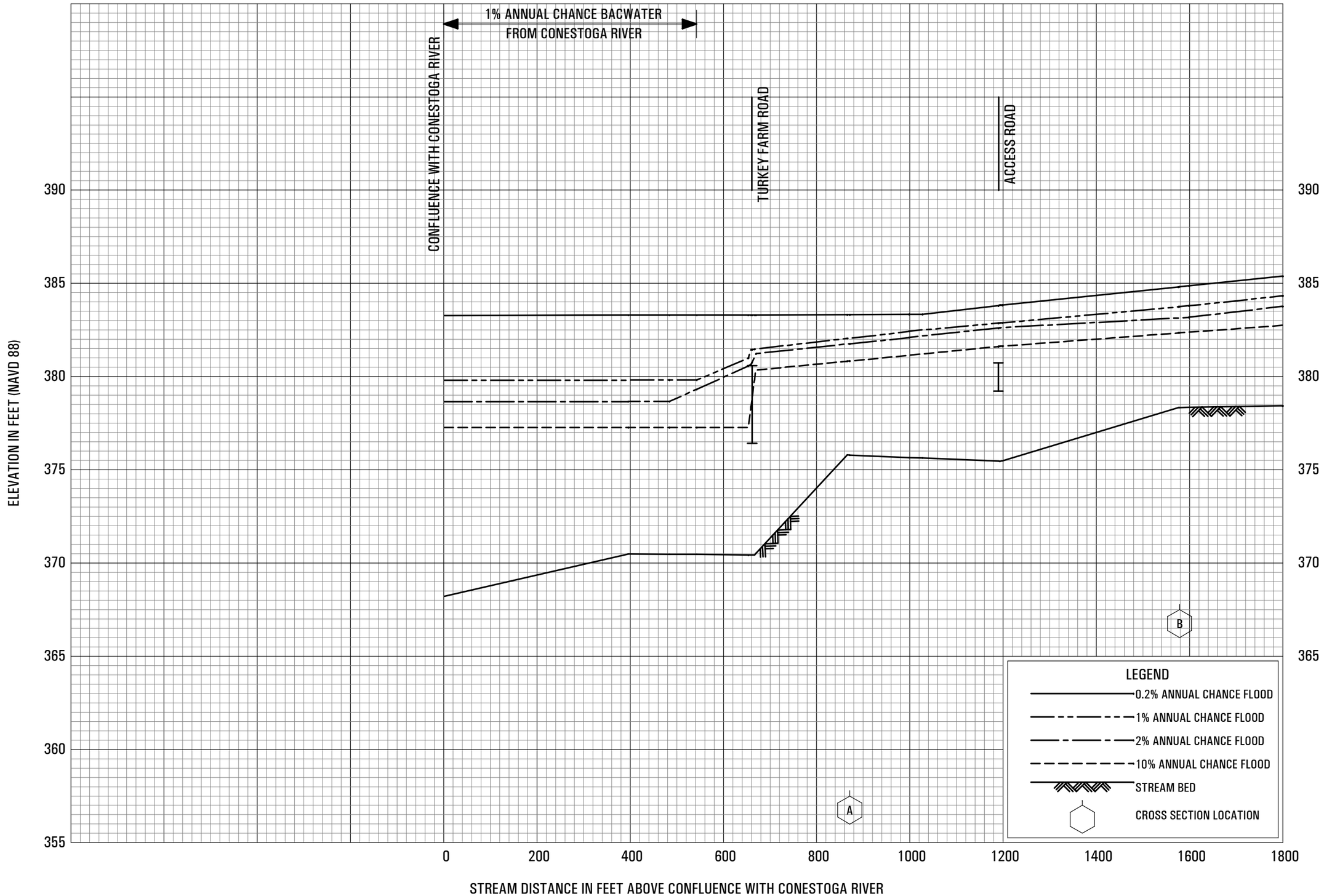

FLOOD PROFILES

CEDAR CREEK

FEDERAL EMERGENCY MANAGEMENT AGENCY

LANCASTER COUNTY, PA

(ALL JURISDICTIONS)

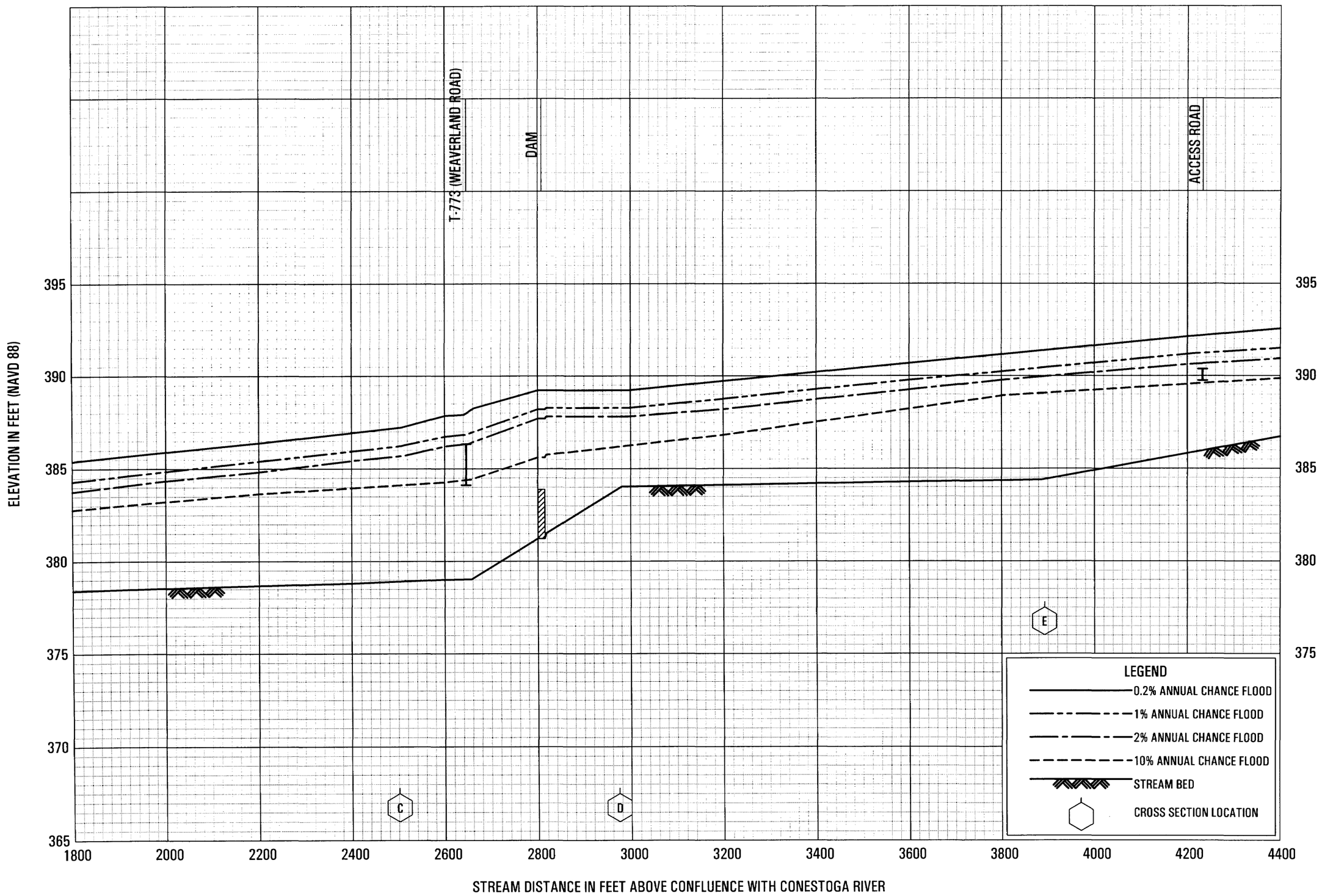

FLOOD PROFILES

CEDAR CREEK

FEDERAL EMERGENCY MANAGEMENT AGENCY

LANCASTER COUNTY, PA

(ALL JURISDICTIONS)

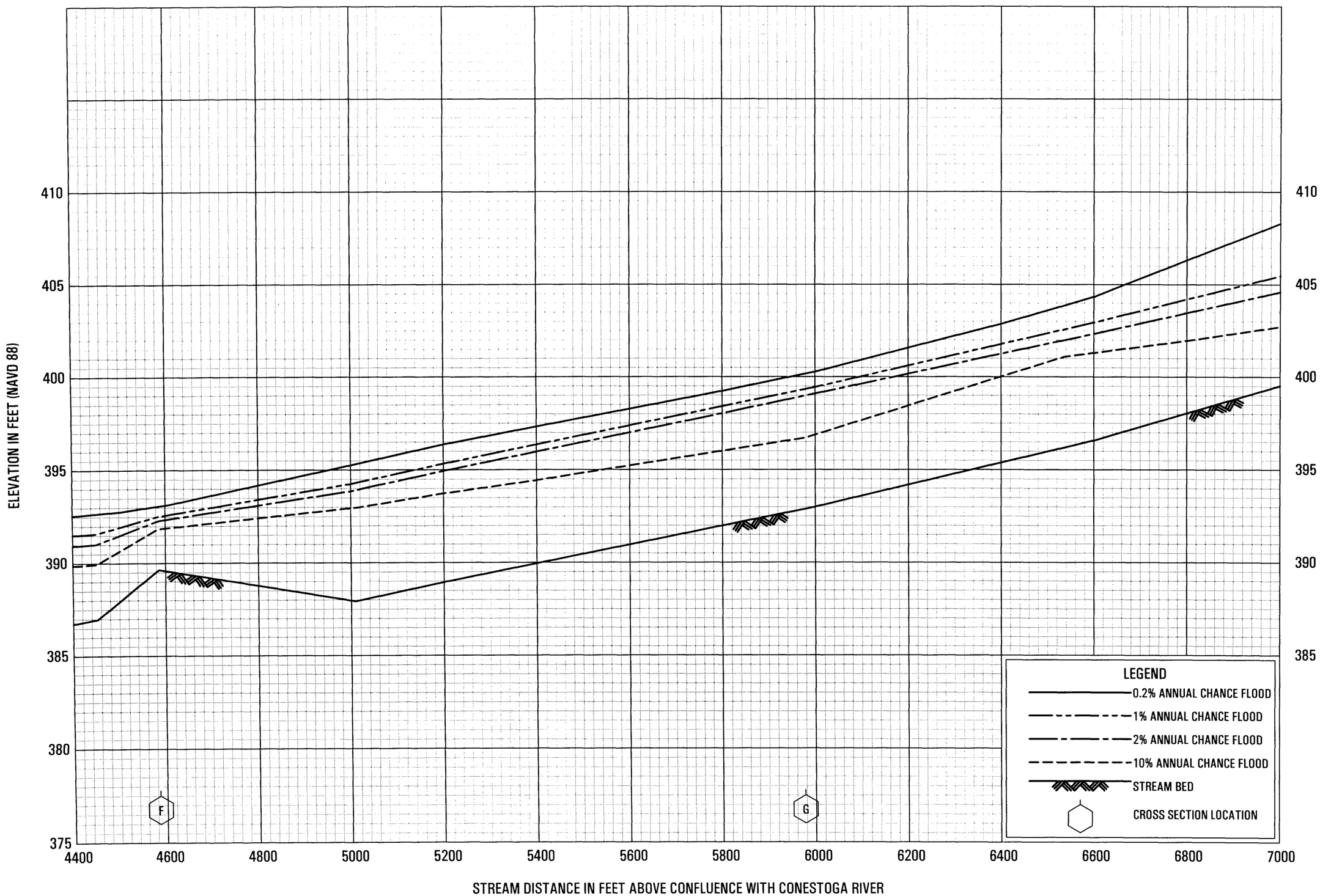

FLOOD PROFILES

CEDAR CREEK

FEDERAL EMERGENCY MANAGEMENT AGENCY

LANCASTER COUNTY, PA

(ALL JURISDICTIONS)

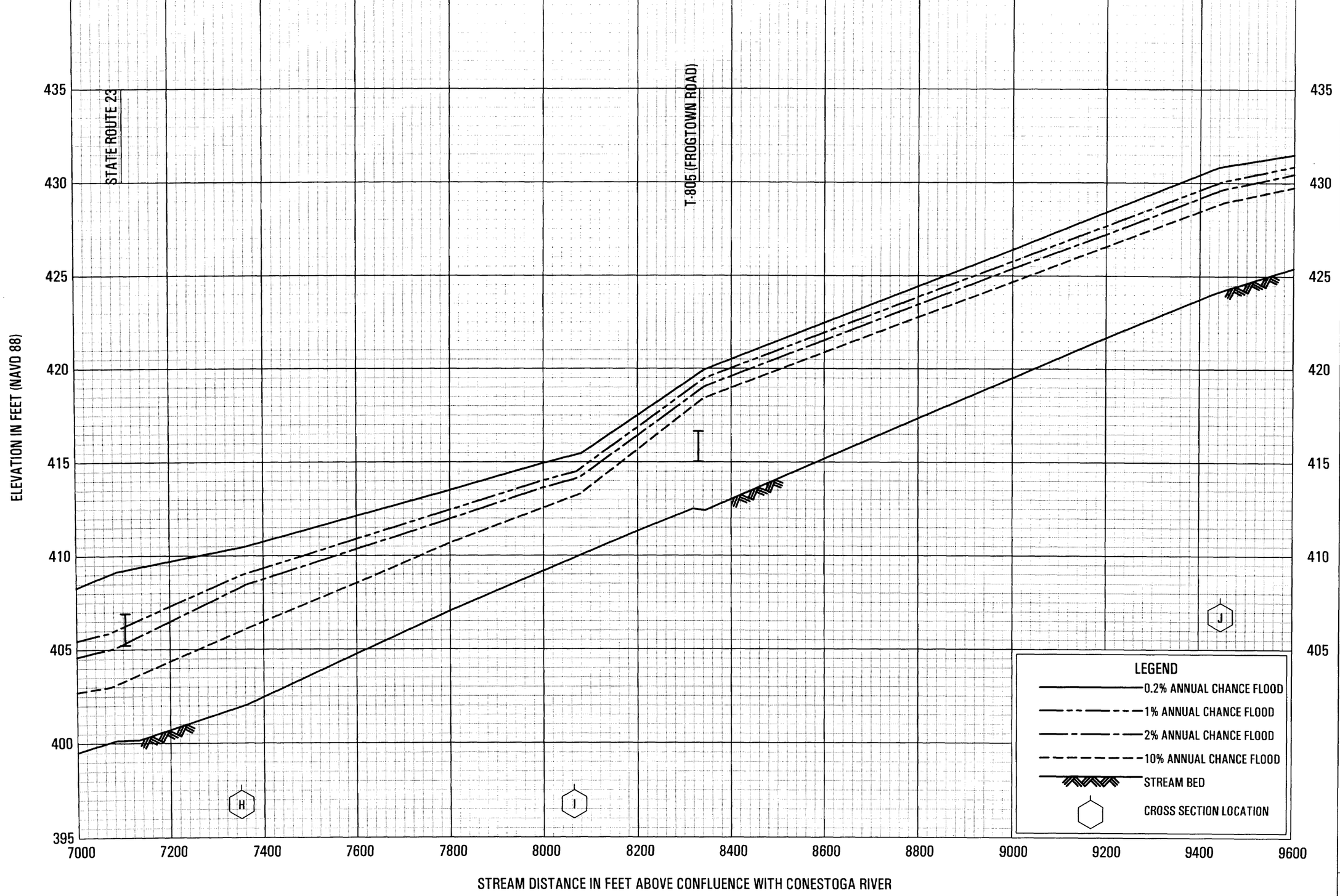

FLOOD PROFILES

CEDAR CREEK

FEDERAL EMERGENCY MANAGEMENT AGENCY

LANCASTER COUNTY, PA

(ALL JURISDICTIONS)

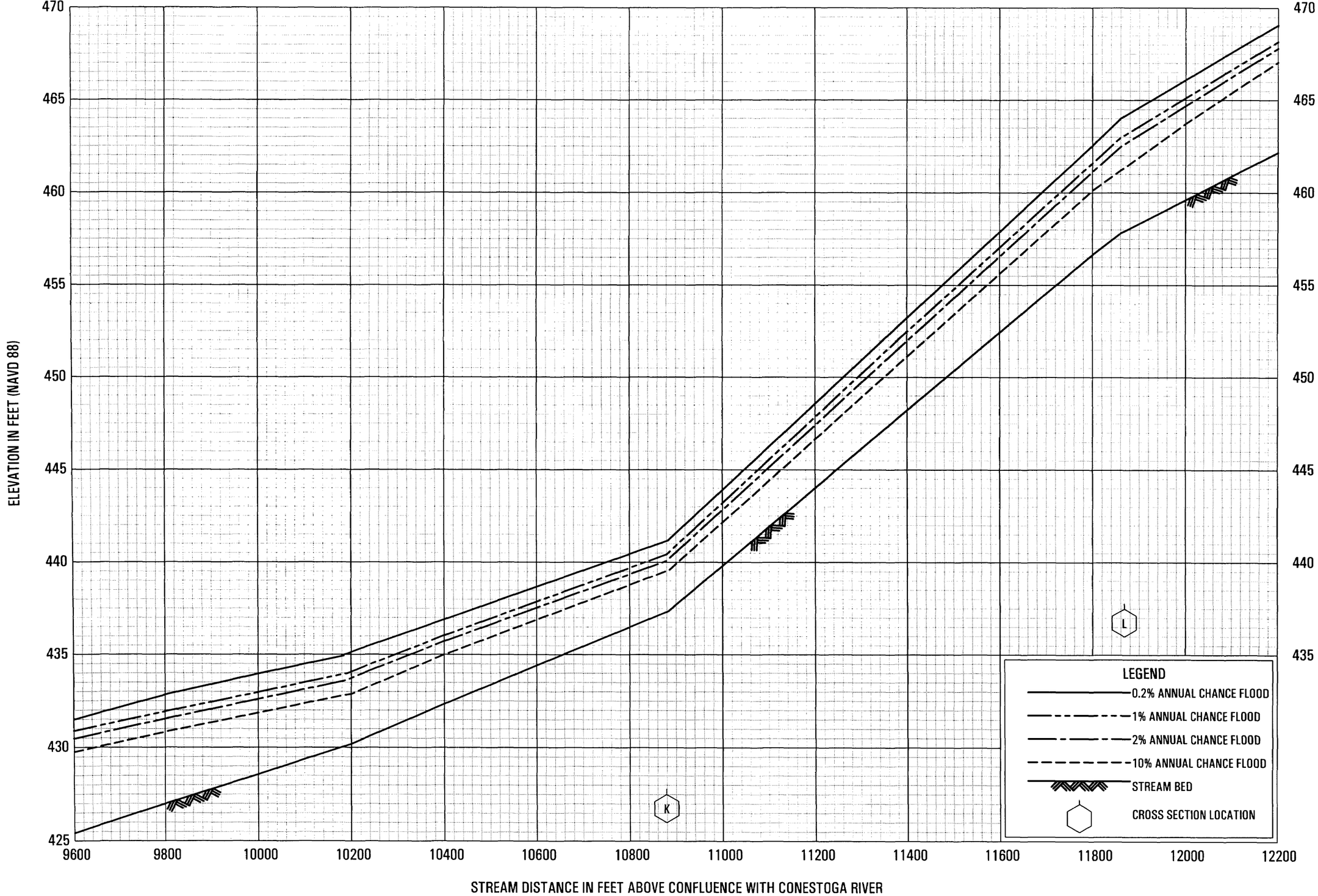

FLOOD PROFILES

CEDAR CREEK

FEDERAL EMERGENCY MANAGEMENT AGENCY

LANCASTER COUNTY, PA

(ALL JURISDICTIONS)

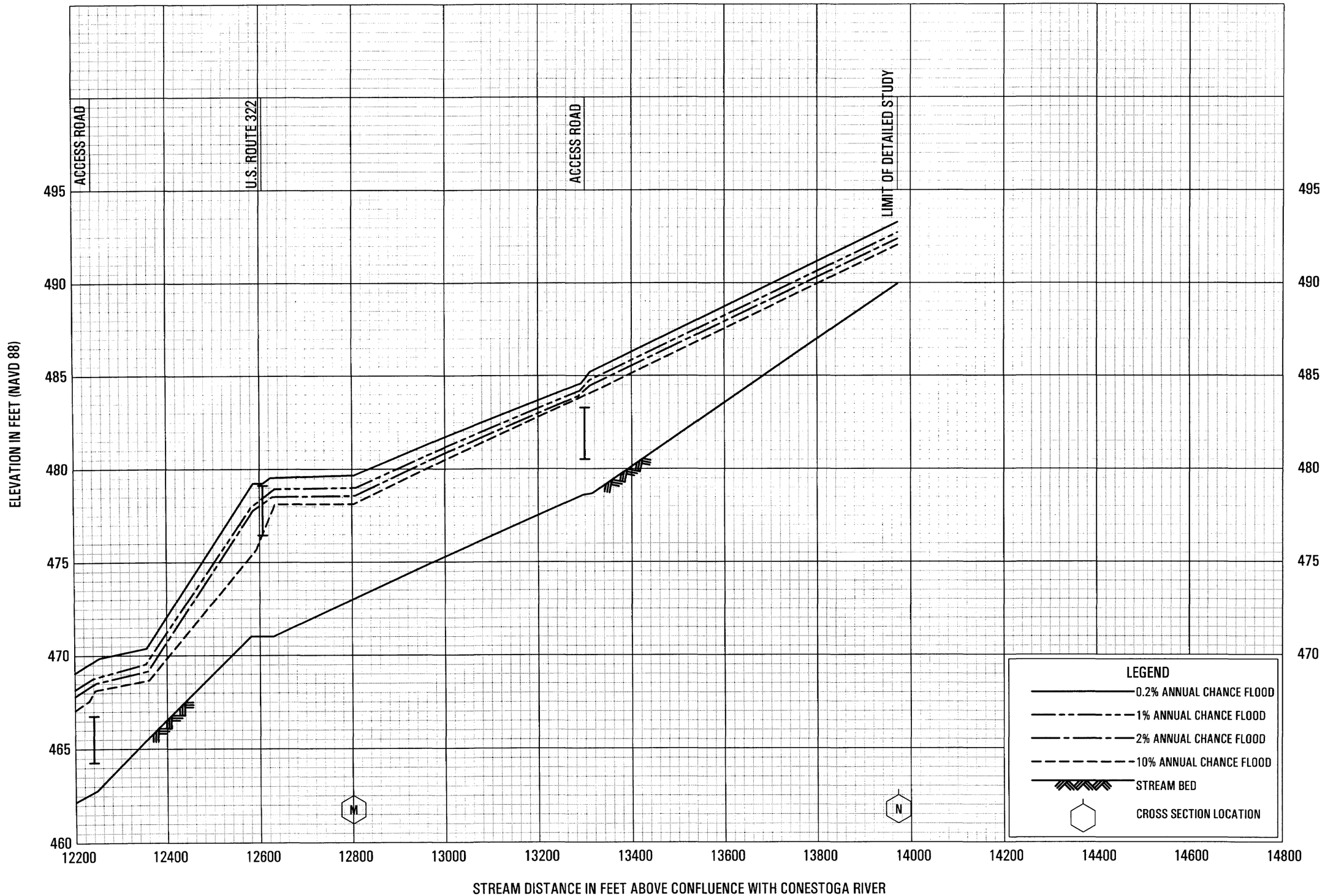

FLOOD PROFILES

CEDAR CREEK

FEDERAL EMERGENCY MANAGEMENT AGENCY

LANCASTER COUNTY, PA

(ALL JURISDICTIONS)

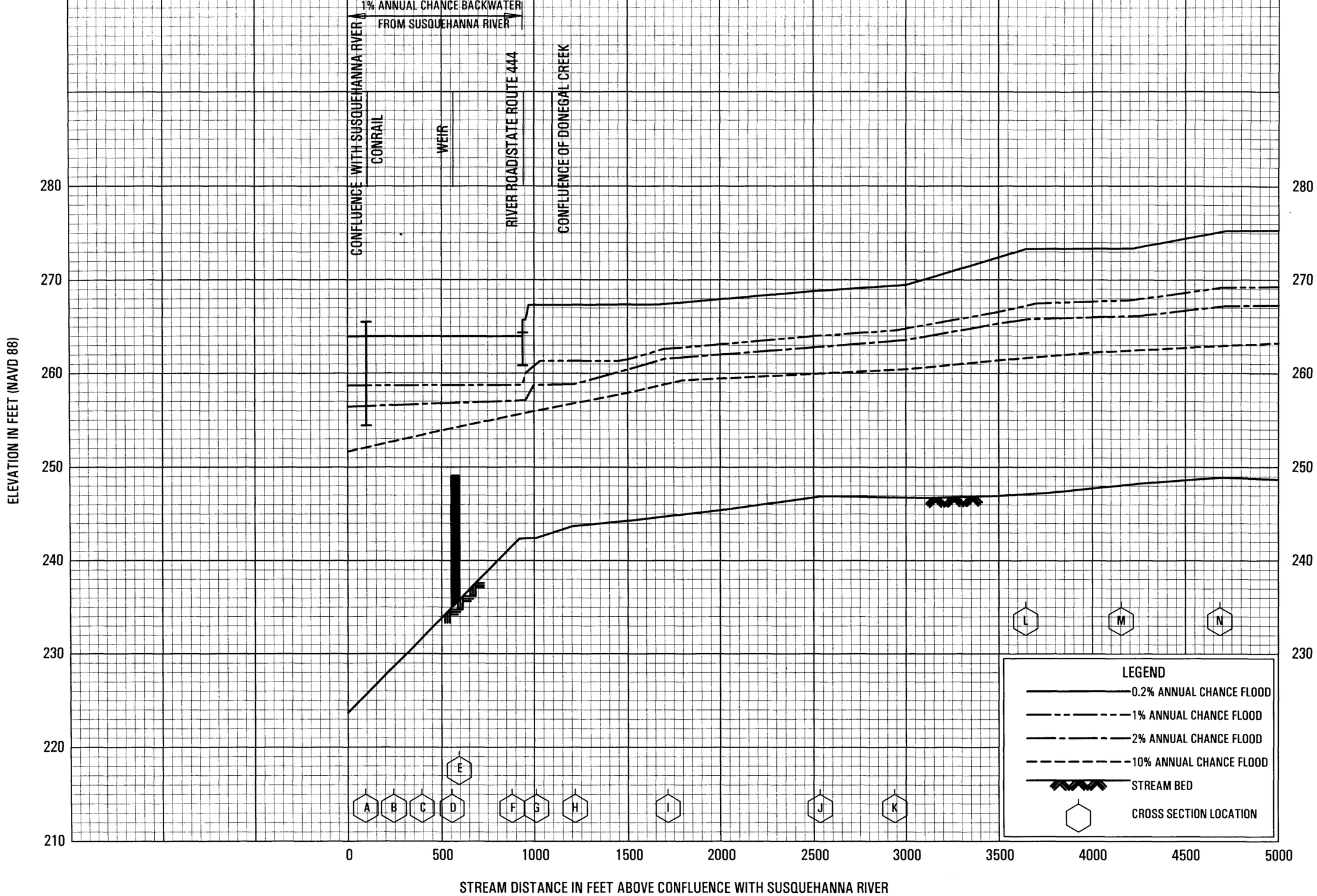

FLOOD PROFILES

CHIQUES CREEK

FEDERAL EMERGENCY MANAGEMENT AGENCY

LANCASTER COUNTY, PA

(ALL JURISDICTIONS)



FLOOD PROFILES

CHIQUES CREEK

FEDERAL EMERGENCY MANAGEMENT AGENCY

LANCASTER COUNTY, PA

(ALL JURISDICTIONS)

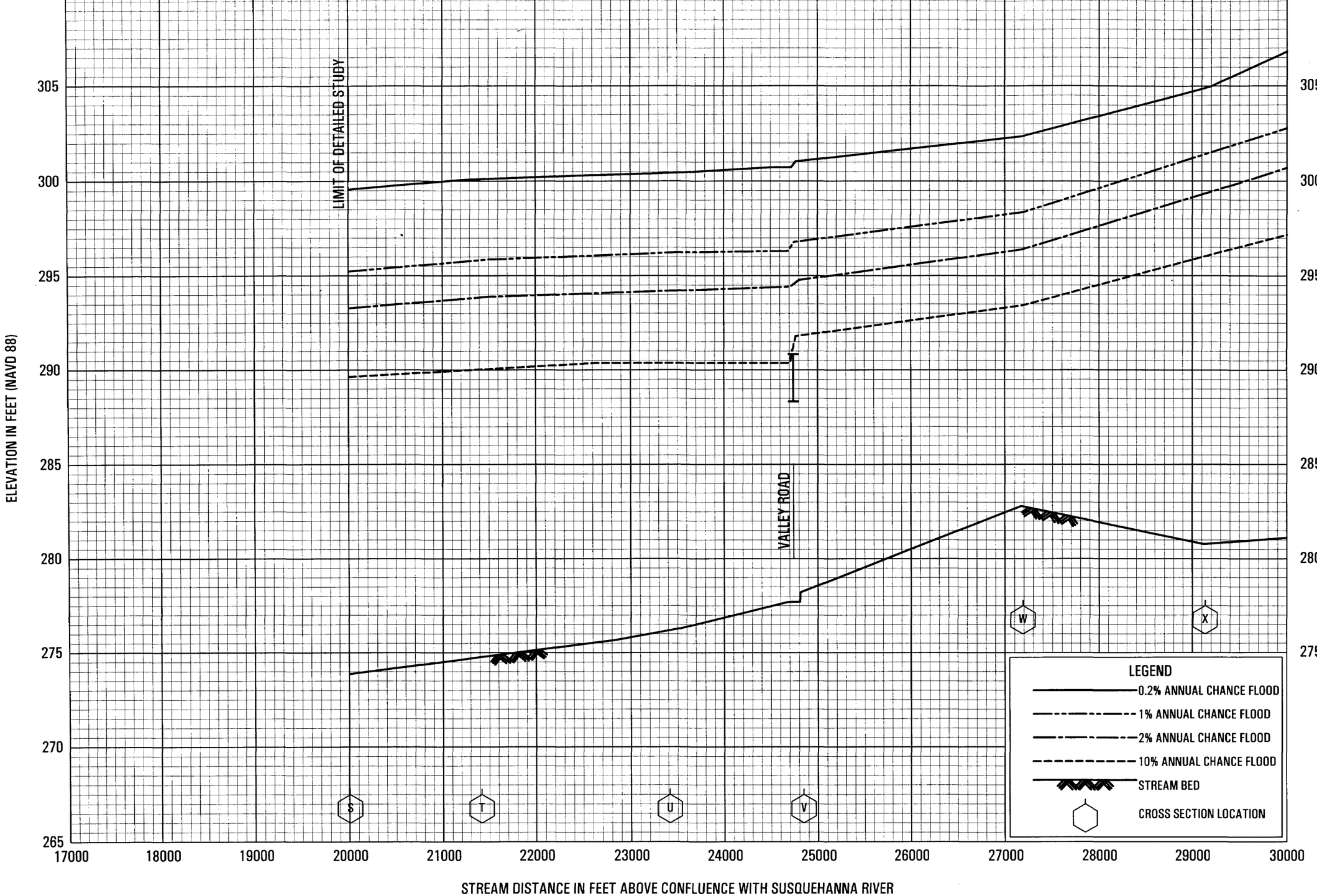

FLOOD PROFILES

CHIQUES CREEK

FEDERAL EMERGENCY MANAGEMENT AGENCY

LANCASTER COUNTY, PA

(ALL JURISDICTIONS)

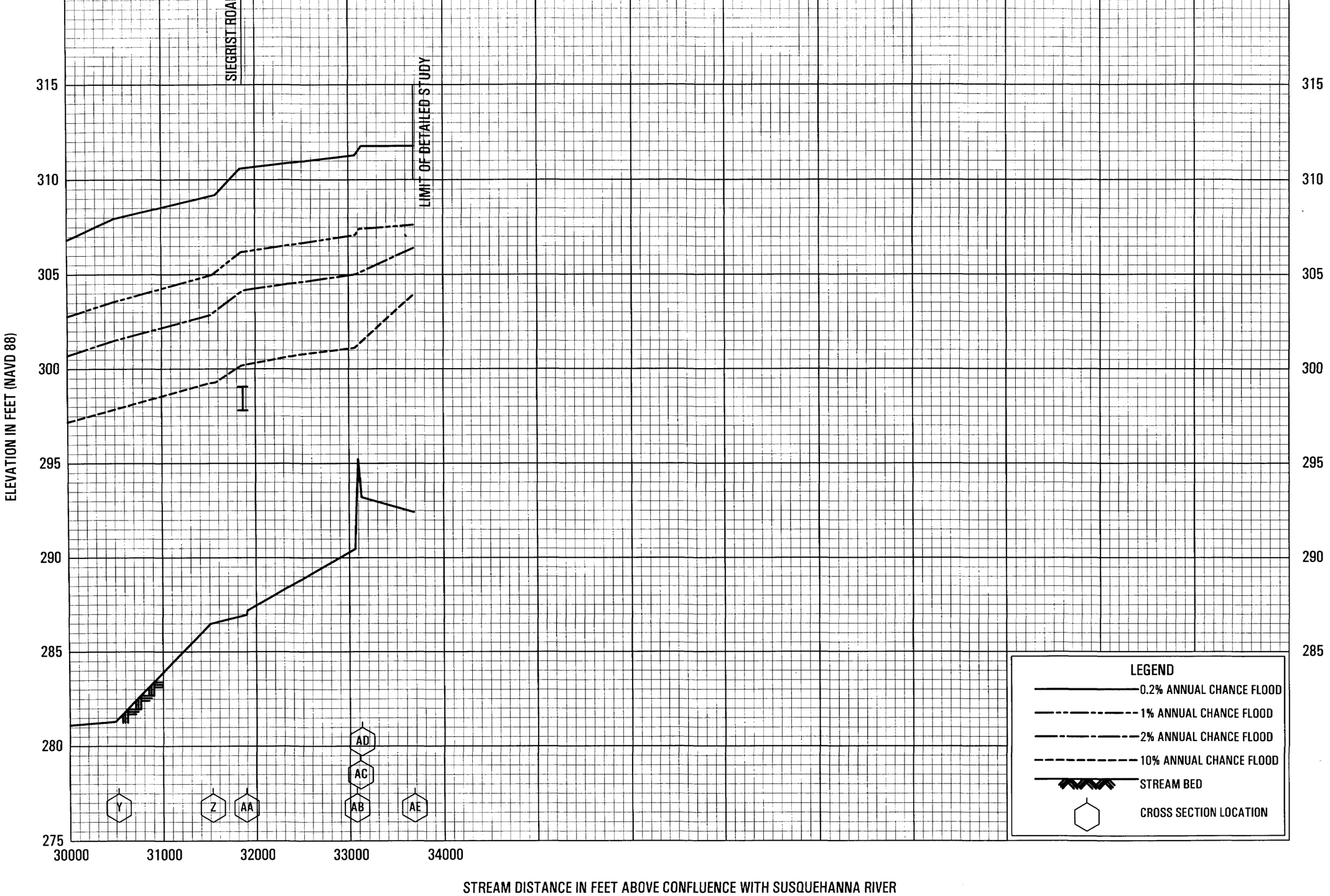

FLOOD PROFILES

CHIQUES CREEK

FEDERAL EMERGENCY MANAGEMENT AGENCY

LANCASTER COUNTY, PA

(ALL JURISDICTIONS)

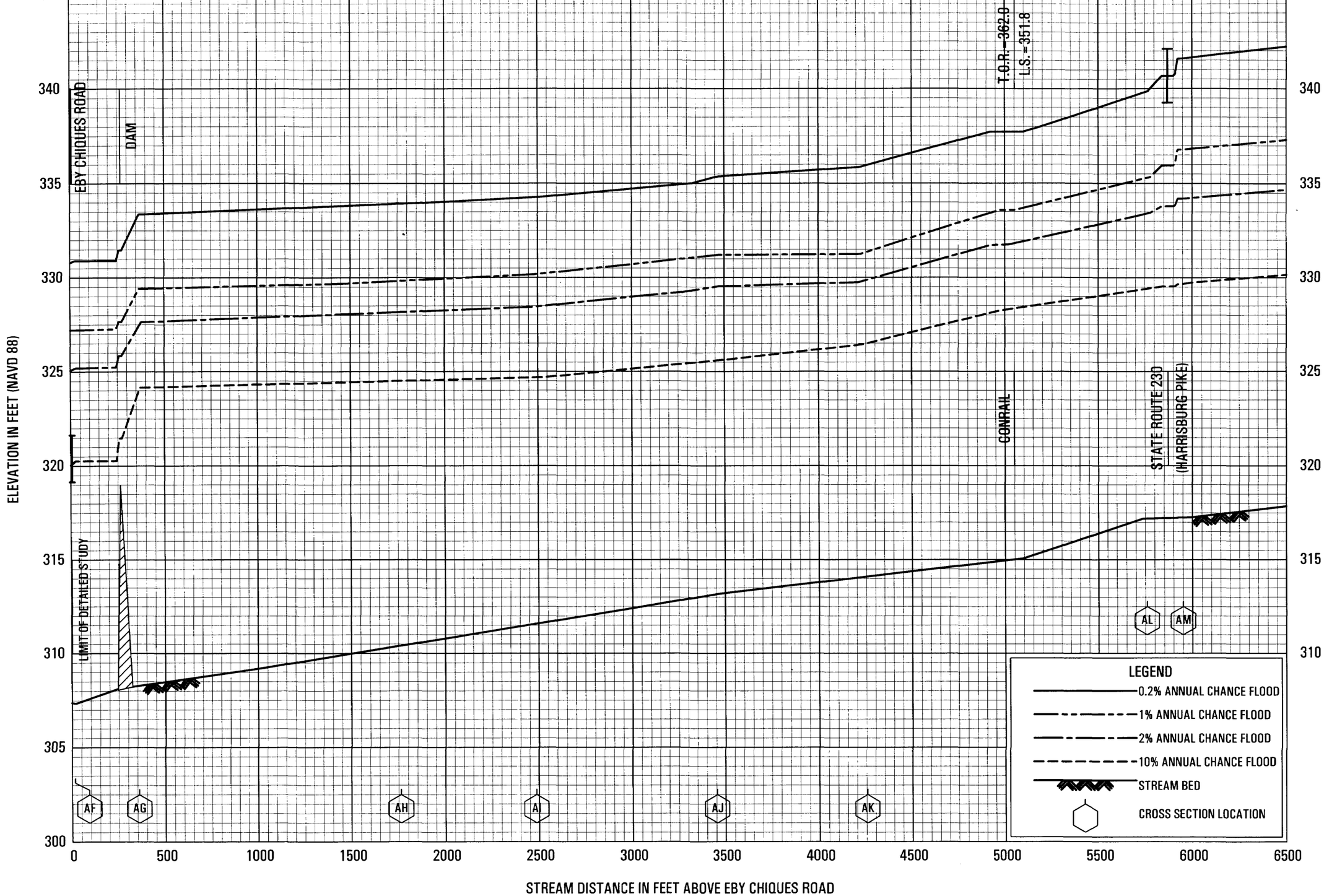

FLOOD PROFILES

CHIQUES CREEK

FEDERAL EMERGENCY MANAGEMENT AGENCY

LANCASTER COUNTY, PA

(ALL JURISDICTIONS)

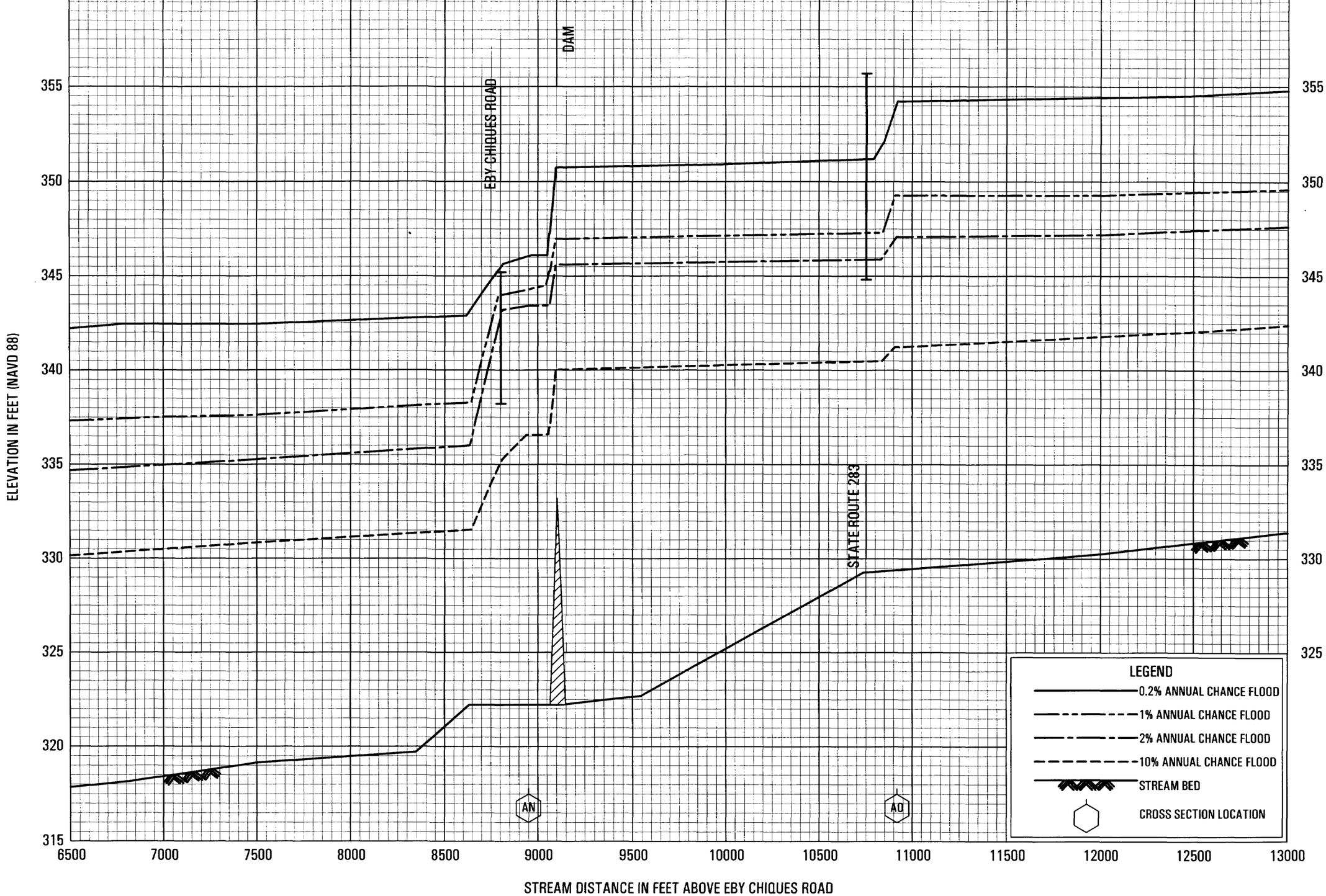

FLOOD PROFILES

CHIQUES CREEK

FEDERAL EMERGENCY MANAGEMENT AGENCY

LANCASTER COUNTY, PA

(ALL JURISDICTIONS)

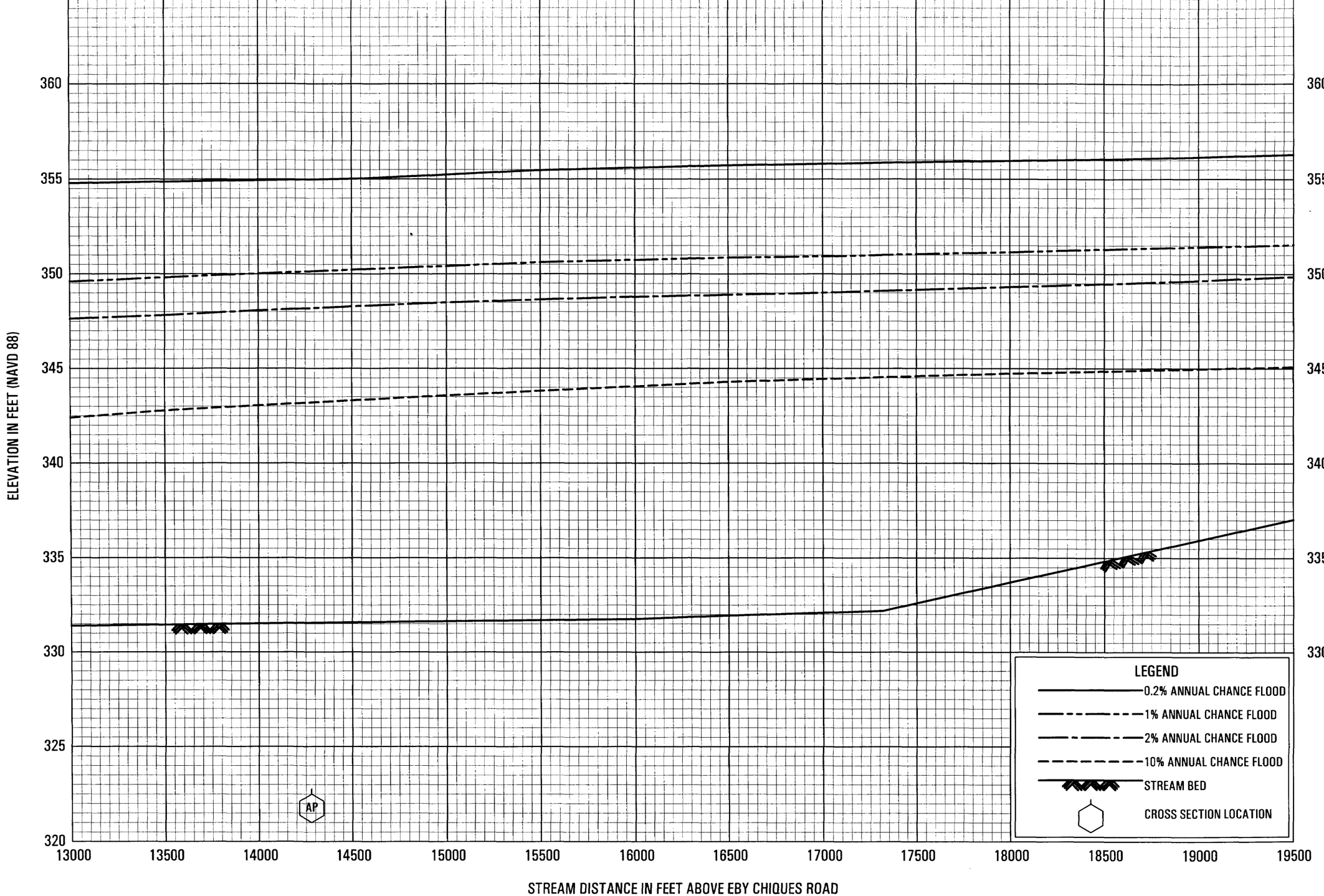

FLOOD PROFILES

CHIQUES CREEK

FEDERAL EMERGENCY MANAGEMENT AGENCY

LANCASTER COUNTY, PA

(ALL JURISDICTIONS)

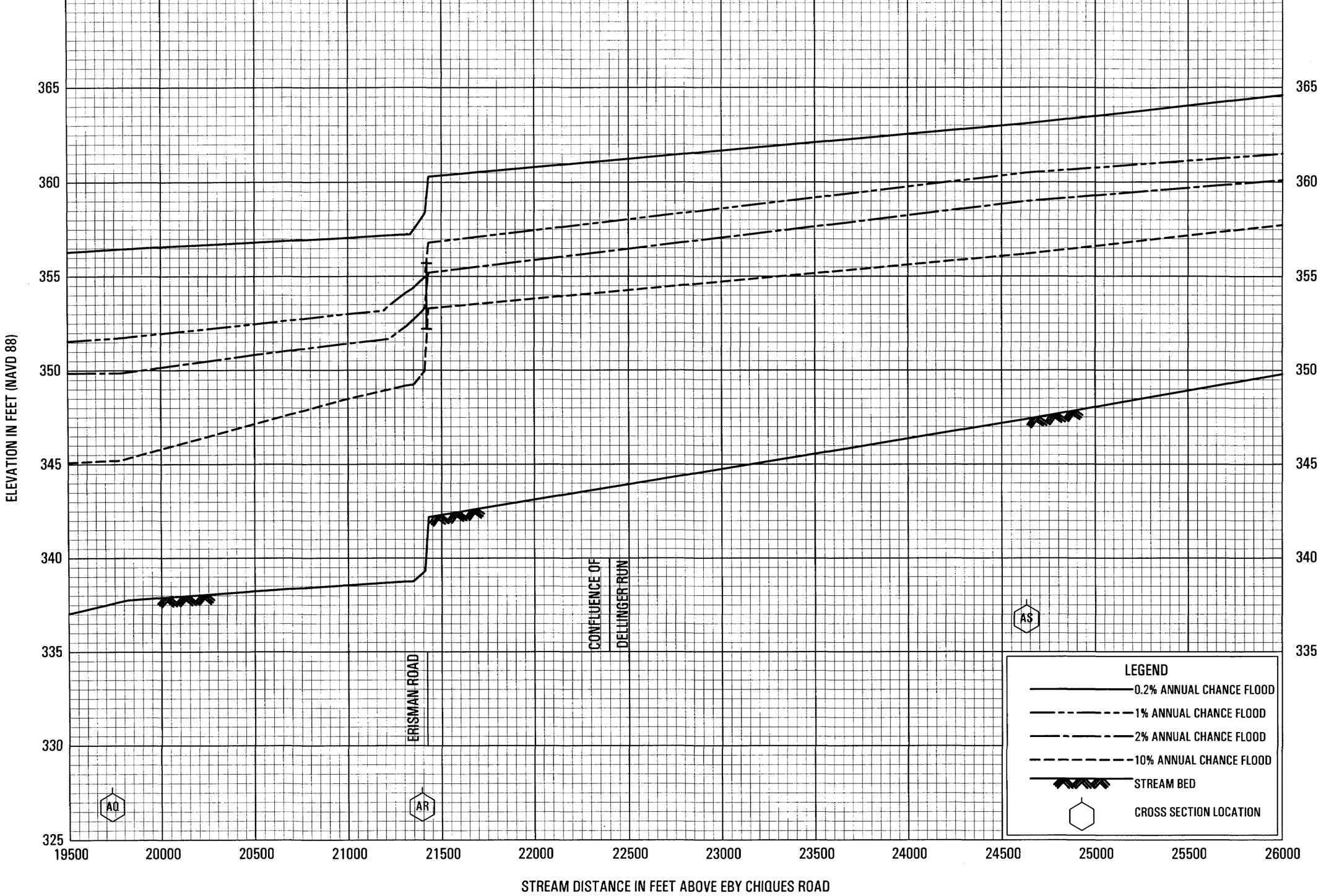

FLOOD PROFILES

CHIQUES CREEK

FEDERAL EMERGENCY MANAGEMENT AGENCY

LANCASTER COUNTY, PA

(ALL JURISDICTIONS)

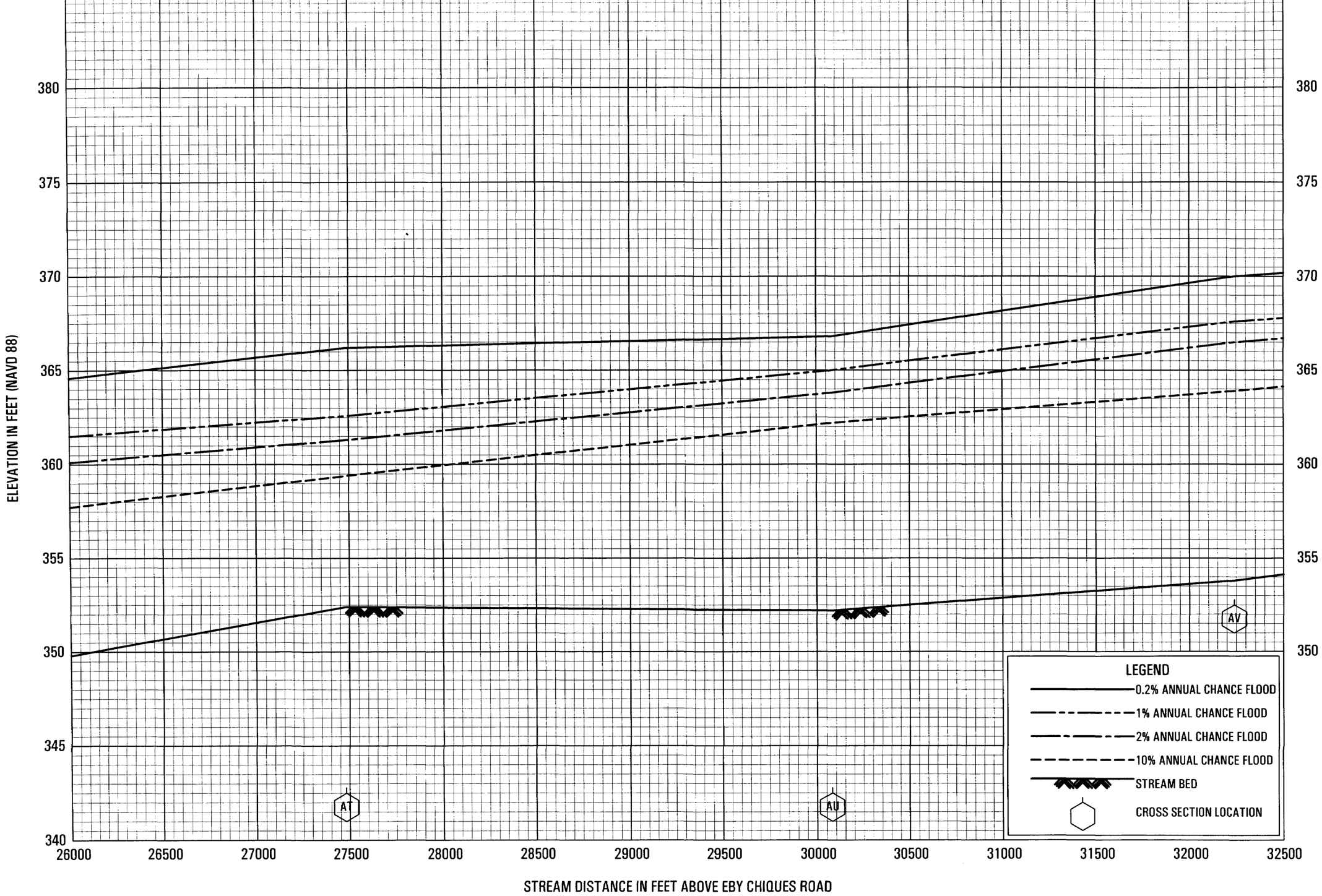

FLOOD PROFILES

CHIQUES CREEK

FEDERAL EMERGENCY MANAGEMENT AGENCY

LANCASTER COUNTY, PA

(ALL JURISDICTIONS)

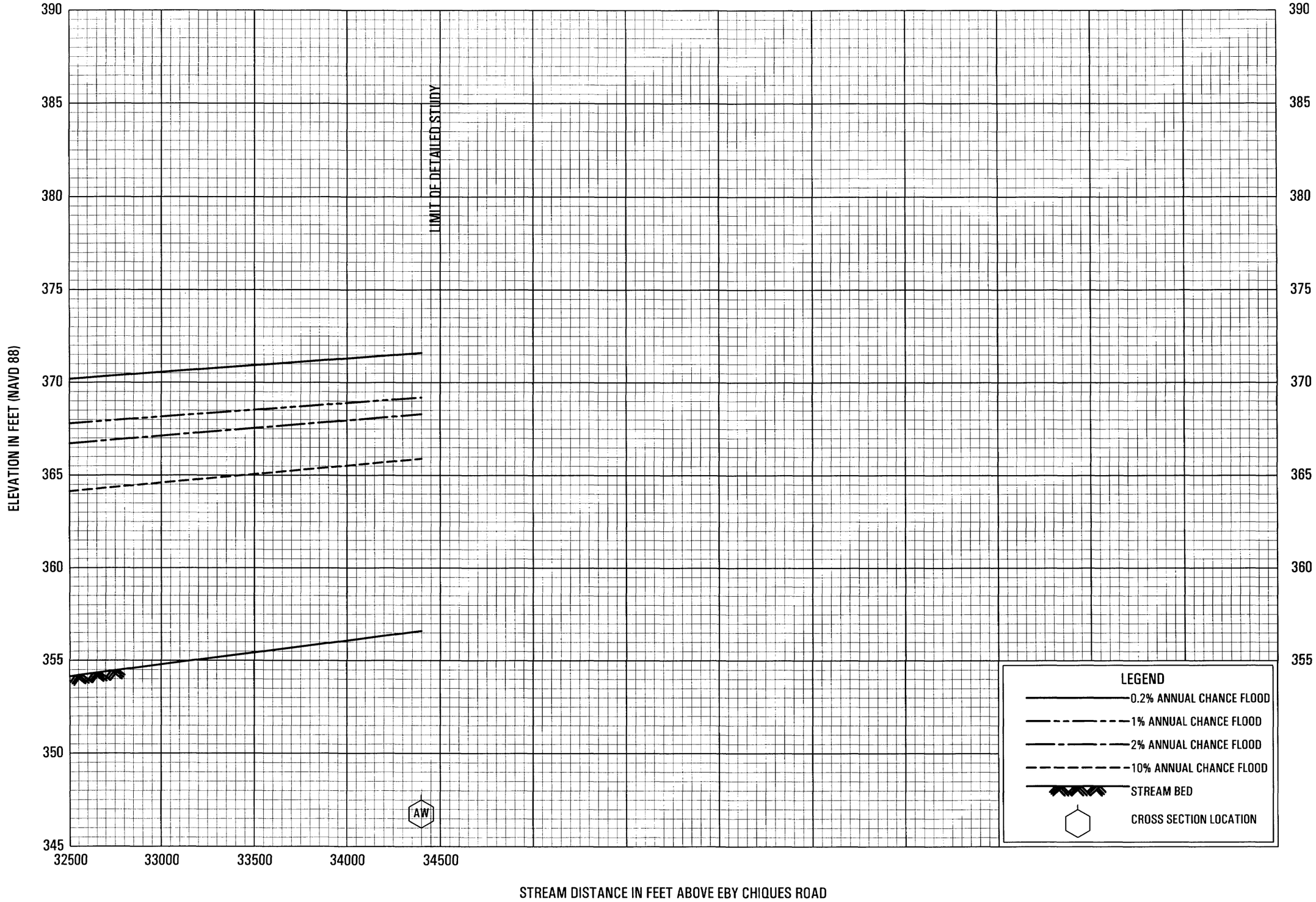

FLOOD PROFILES

CHIQUES CREEK

FEDERAL EMERGENCY MANAGEMENT AGENCY

LANCASTER COUNTY, PA

(ALL JURISDICTIONS)

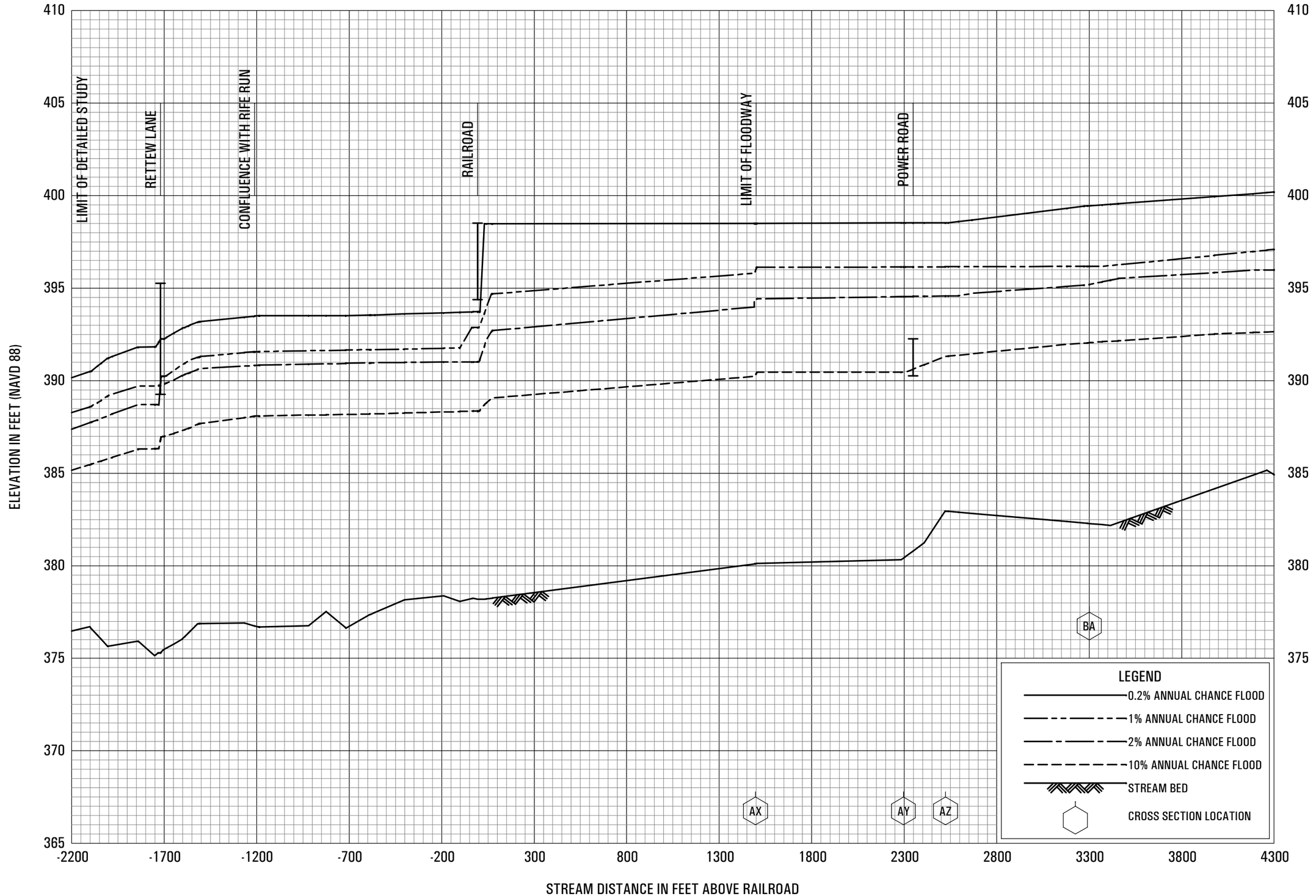

FLOOD PROFILES

CHIQUES CREEK

FEDERAL EMERGENCY MANAGEMENT AGENCY

LANCASTER COUNTY, PA

(ALL JURISDICTIONS)

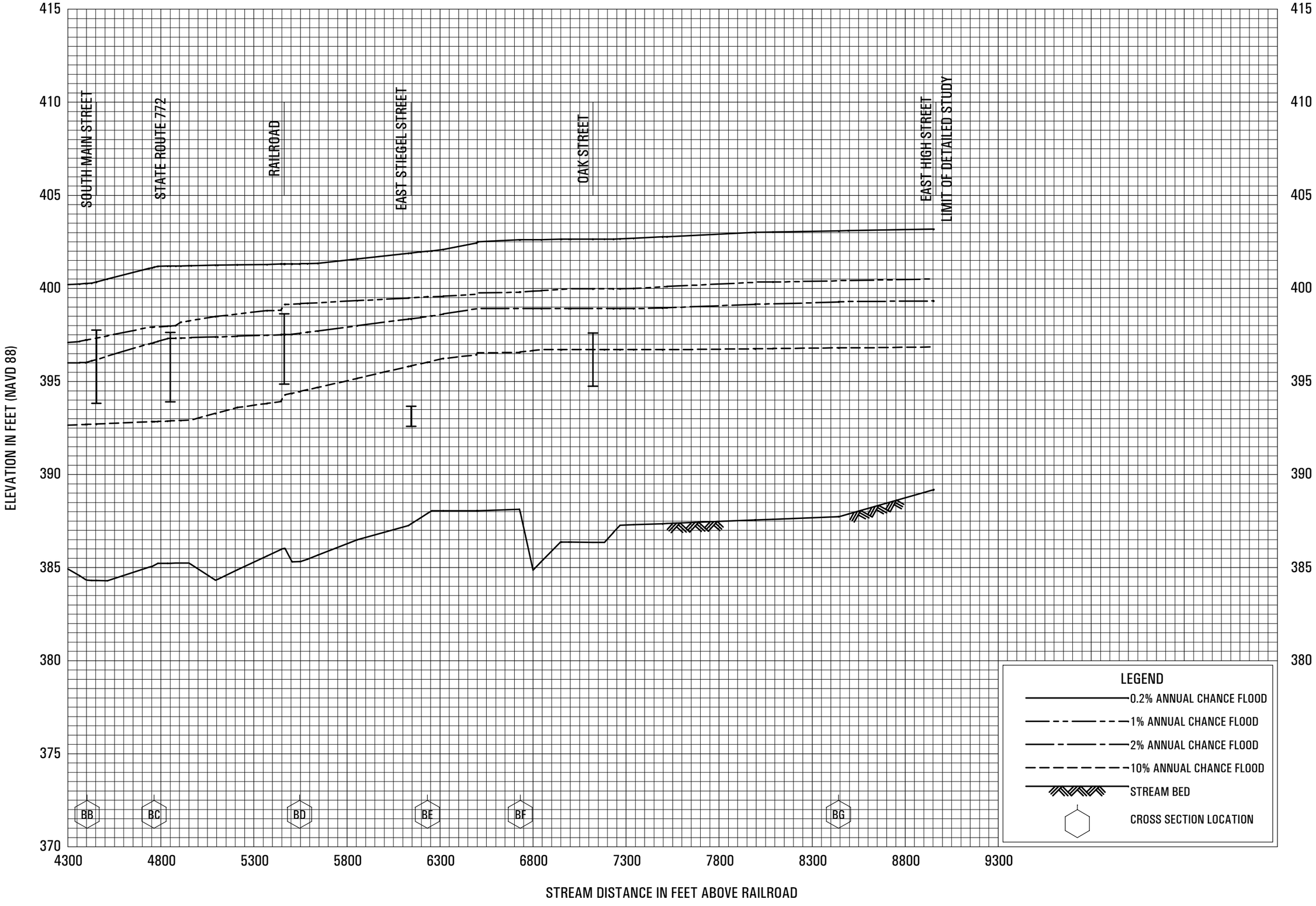

FLOOD PROFILES

CHIQUES CREEK

FEDERAL EMERGENCY MANAGEMENT AGENCY

LANCASTER COUNTY, PA

(ALL JURISDICTIONS)

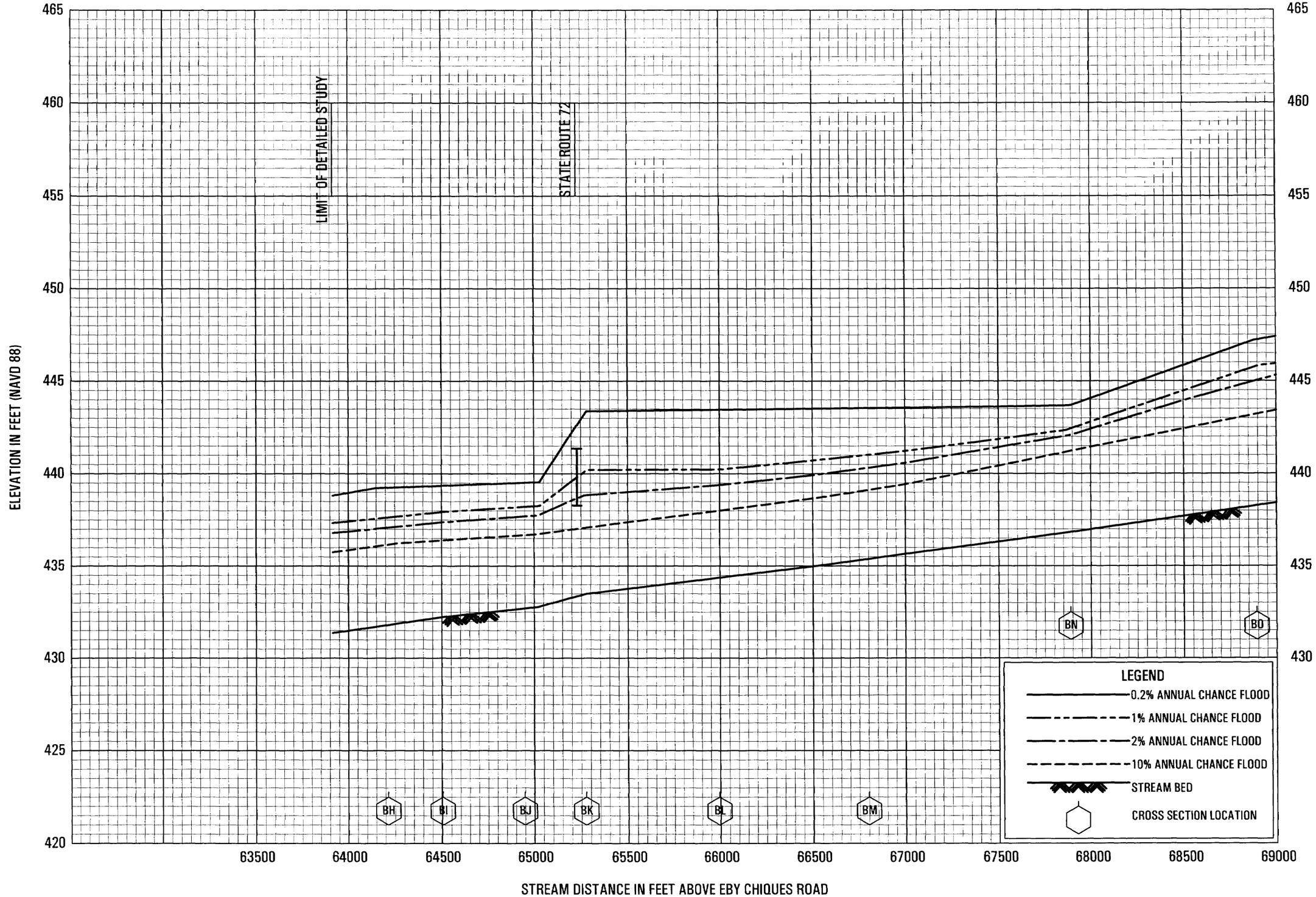

FLOOD PROFILES

CHIQUES CREEK

FEDERAL EMERGENCY MANAGEMENT AGENCY

LANCASTER COUNTY, PA

(ALL JURISDICTIONS)

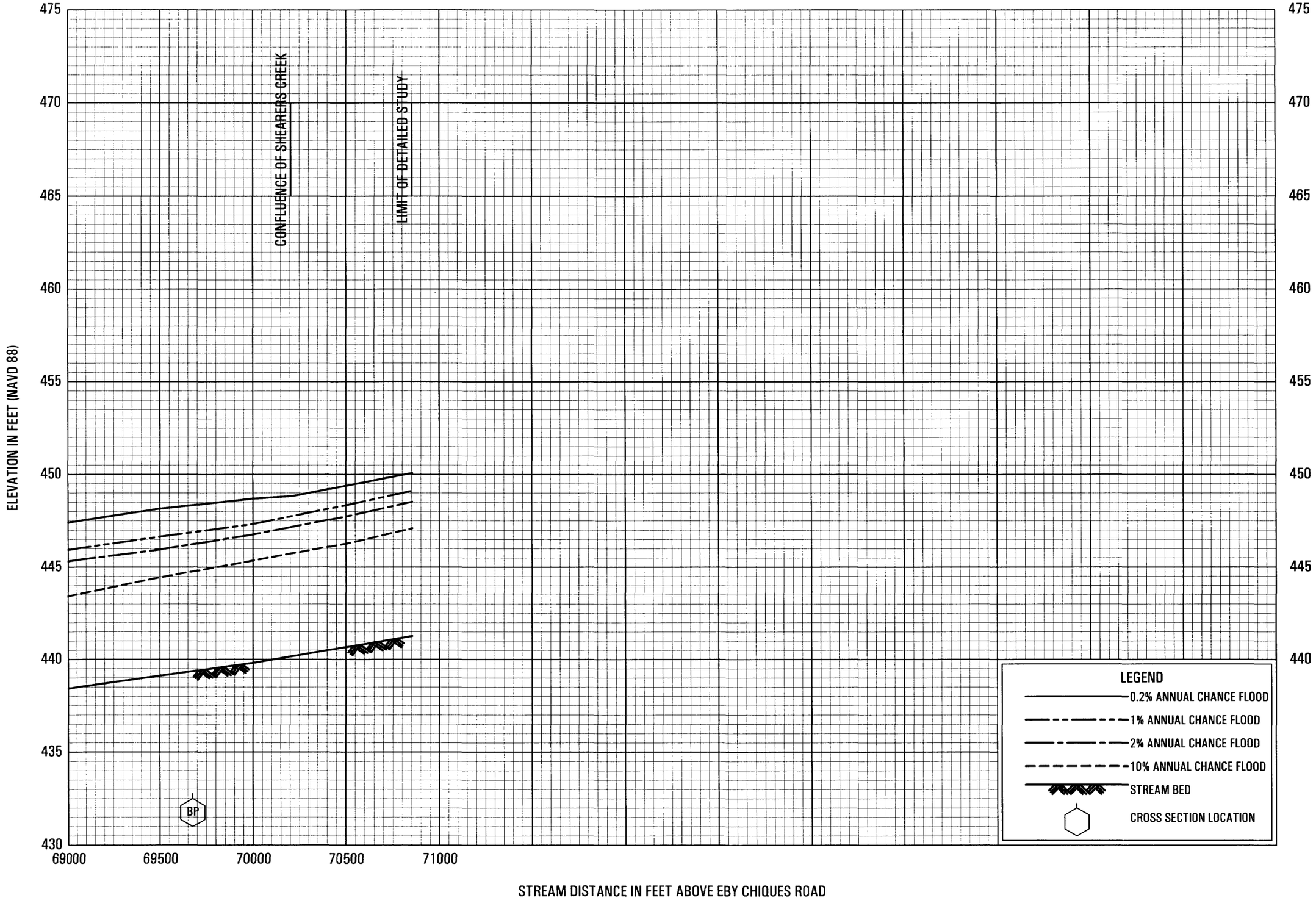

FLOOD PROFILES

CHIQUES CREEK

FEDERAL EMERGENCY MANAGEMENT AGENCY

LANCASTER COUNTY, PA

(ALL JURISDICTIONS)

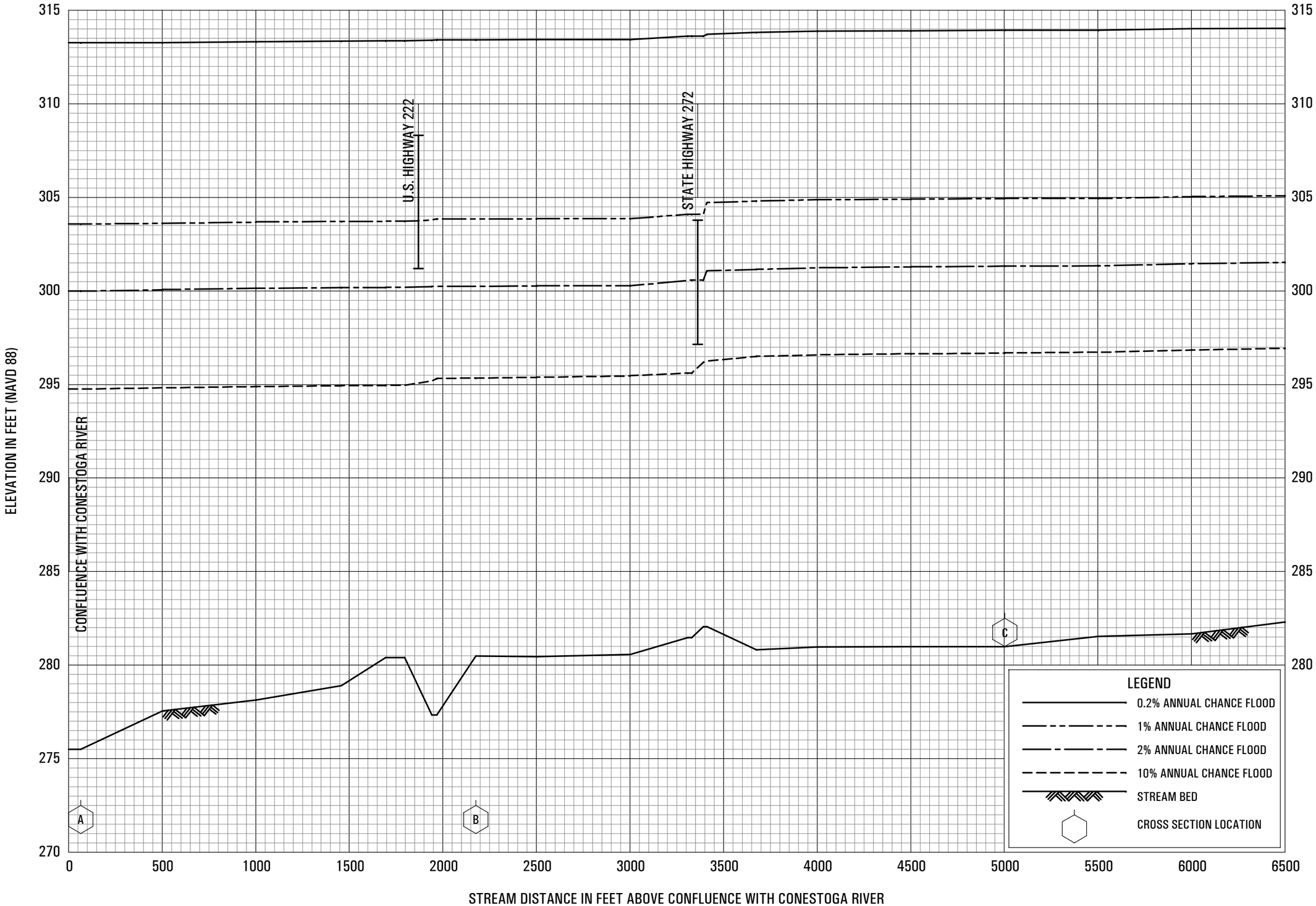

FLOOD PROFILES

COCALICO CREEK

FEDERAL EMERGENCY MANAGEMENT AGENCY

LANCASTER COUNTY, PA

(ALL JURISDICTIONS)

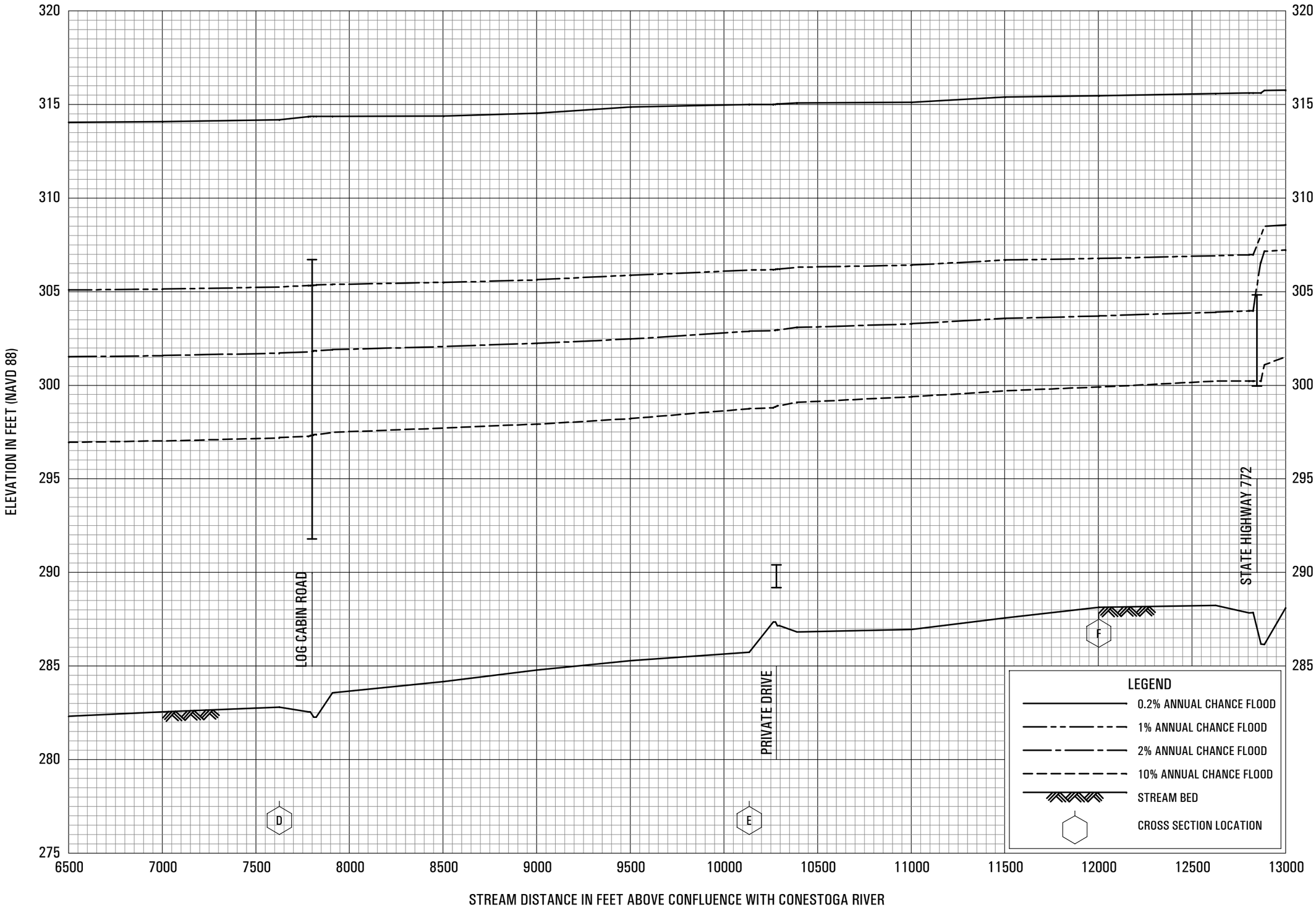

FLOOD PROFILES

COCALICO CREEK

FEDERAL EMERGENCY MANAGEMENT AGENCY

LANCASTER COUNTY, PA

(ALL JURISDICTIONS)

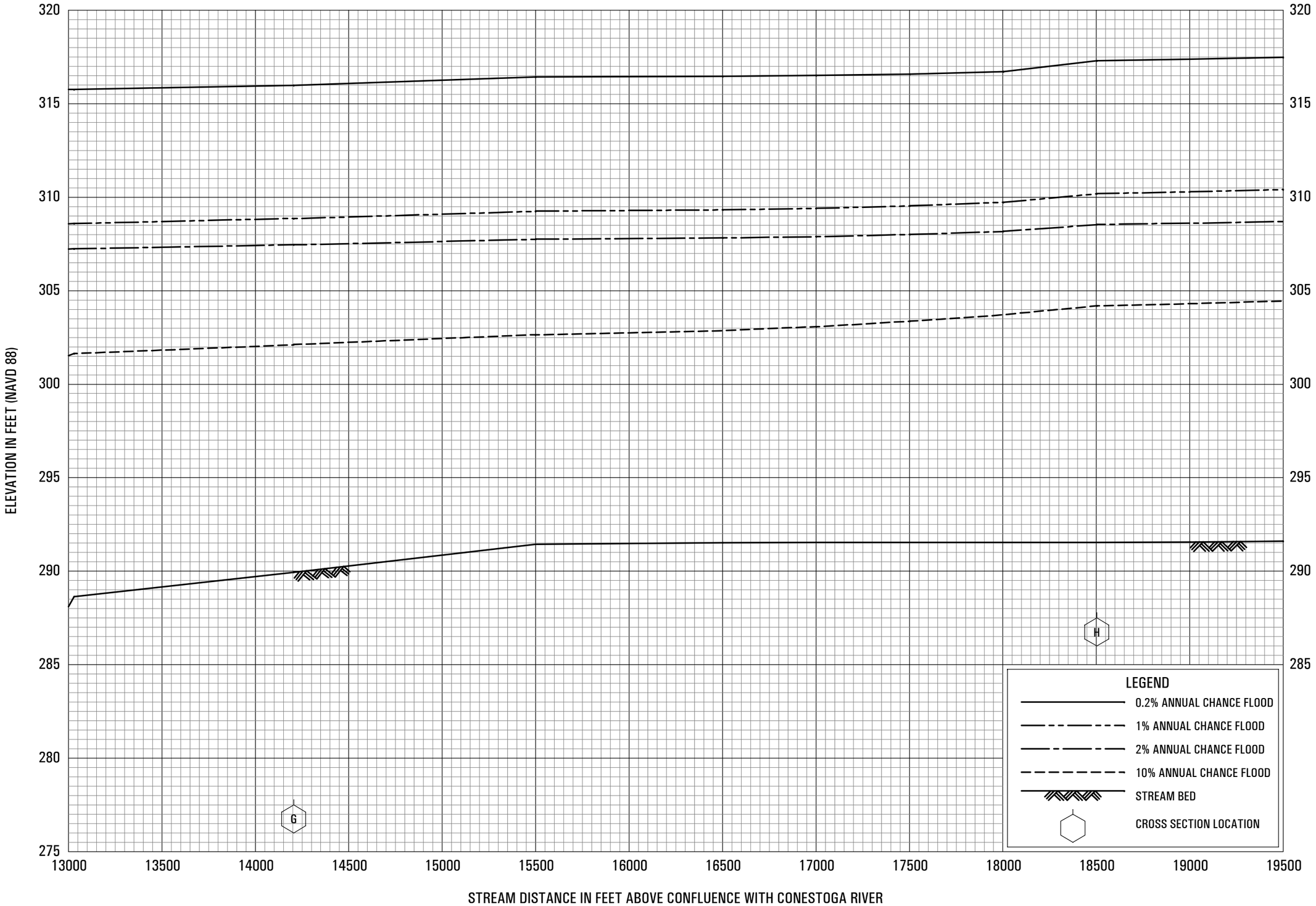

FLOOD PROFILES

COCALICO CREEK

FEDERAL EMERGENCY MANAGEMENT AGENCY

LANCASTER COUNTY, PA

(ALL JURISDICTIONS)

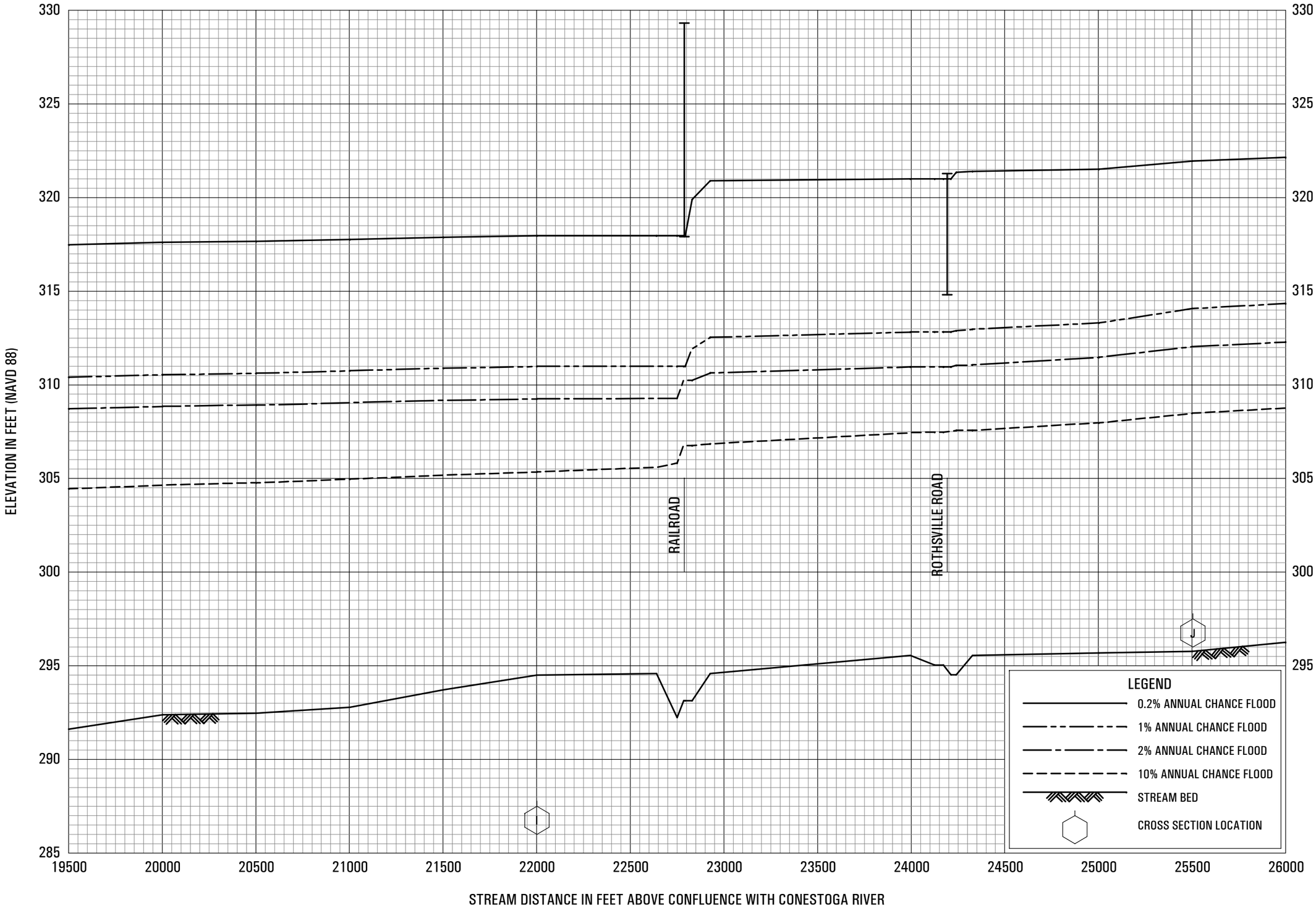

FLOOD PROFILES

COCALICO CREEK

FEDERAL EMERGENCY MANAGEMENT AGENCY

LANCASTER COUNTY, PA

(ALL JURISDICTIONS)

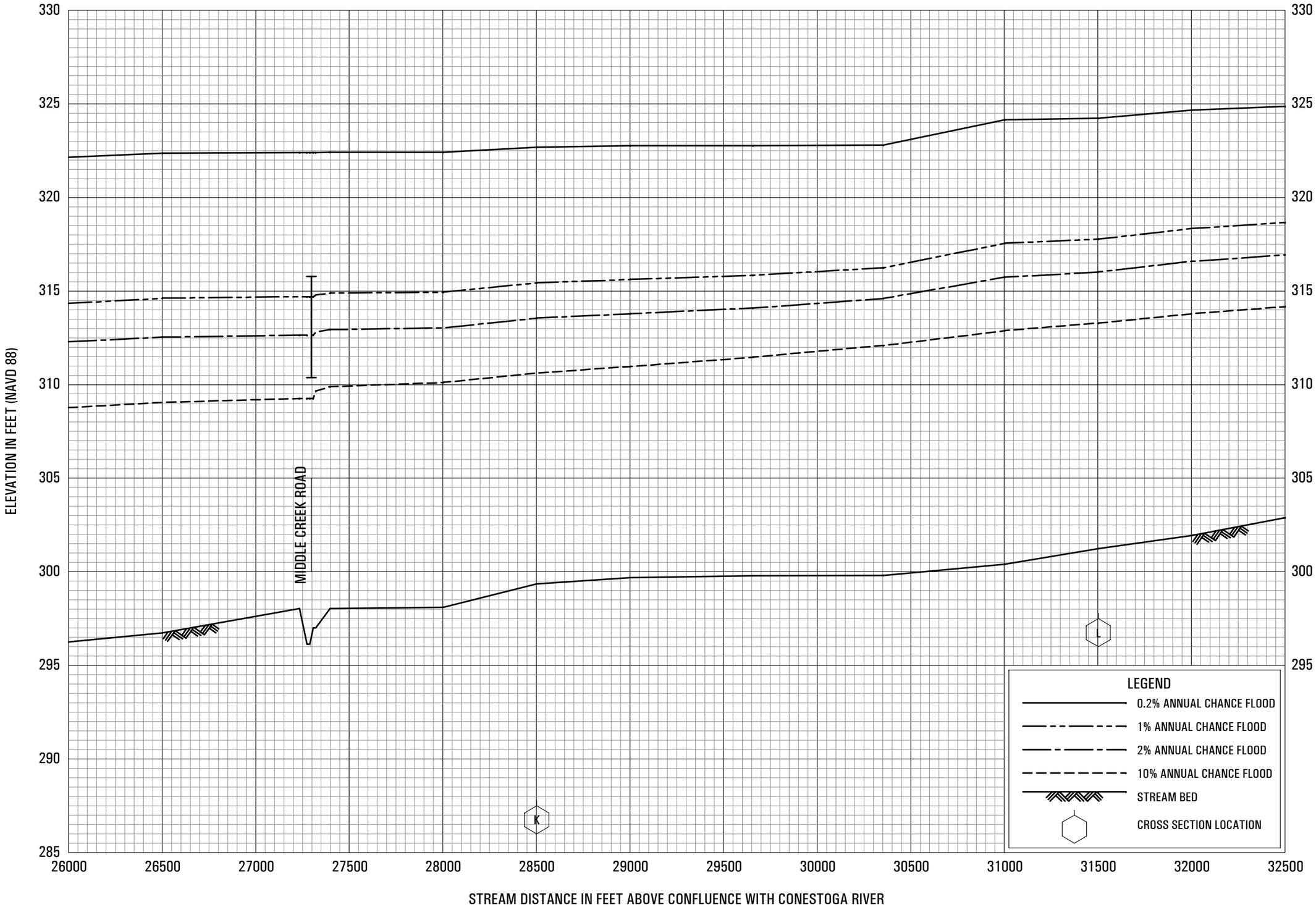

FLOOD PROFILES

COCALICO CREEK

FEDERAL EMERGENCY MANAGEMENT AGENCY

LANCASTER COUNTY, PA

(ALL JURISDICTIONS)

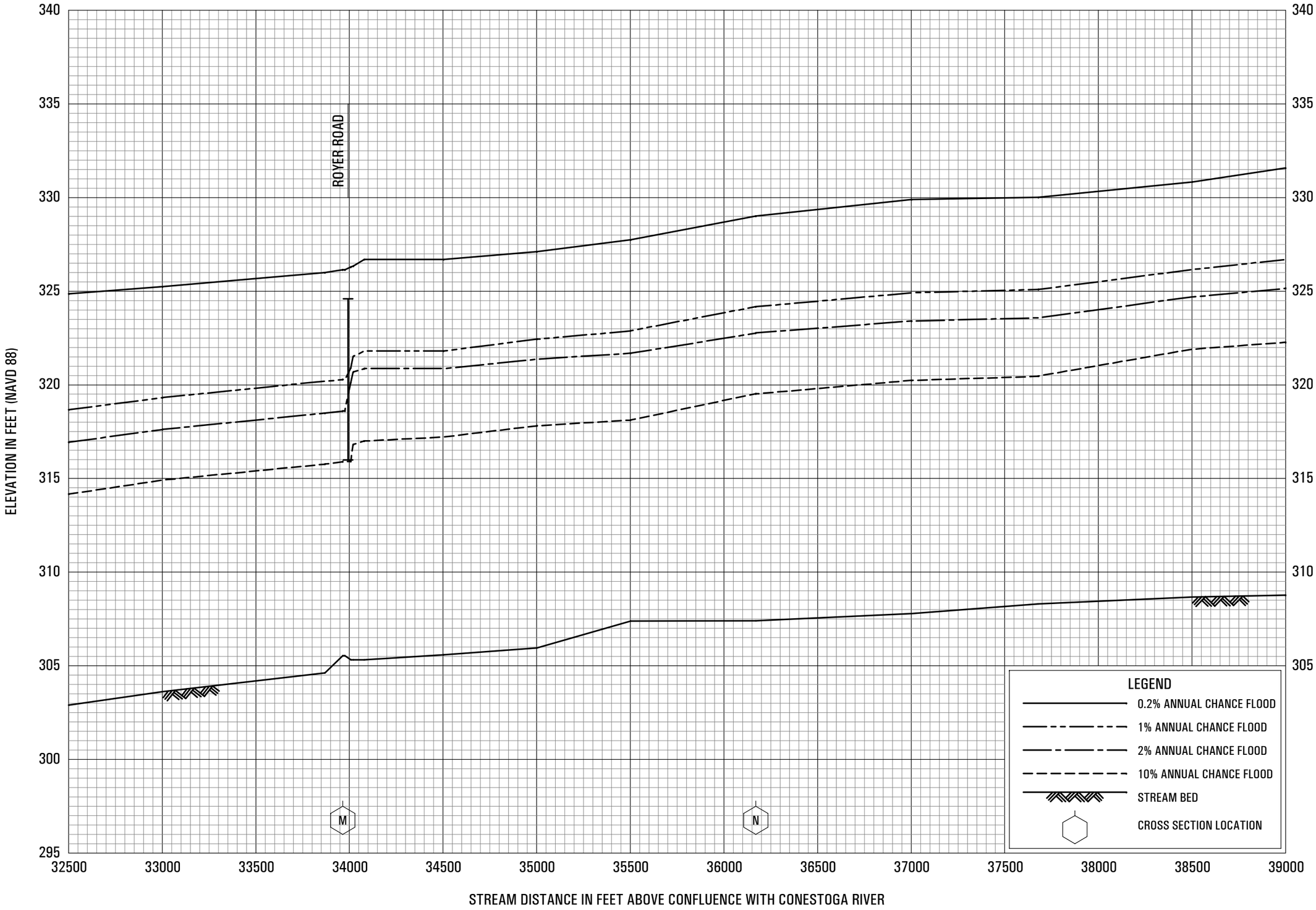

FLOOD PROFILES

COCALICO CREEK

FEDERAL EMERGENCY MANAGEMENT AGENCY

LANCASTER COUNTY, PA

(ALL JURISDICTIONS)

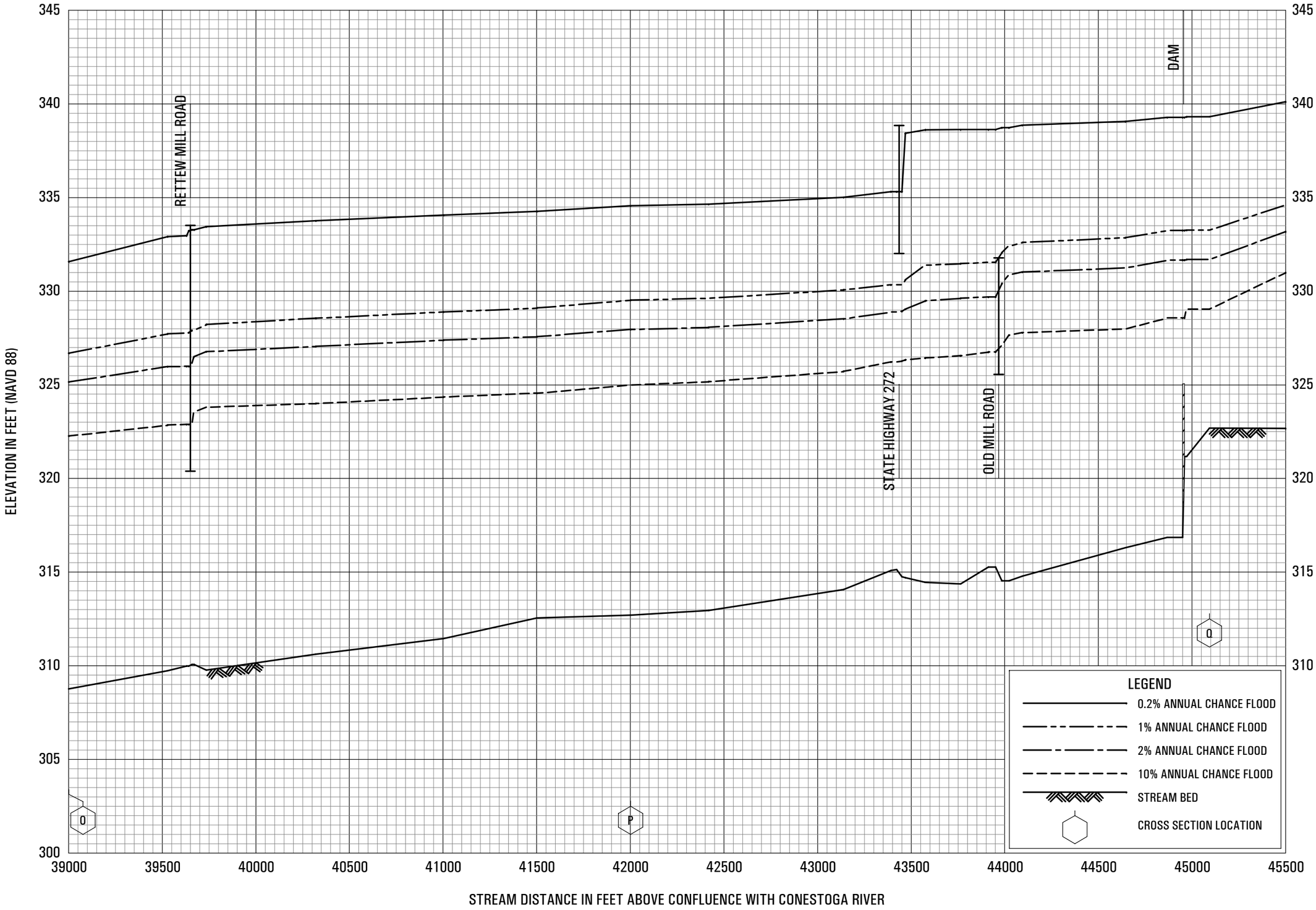

FLOOD PROFILES

COCALICO CREEK

FEDERAL EMERGENCY MANAGEMENT AGENCY

LANCASTER COUNTY, PA

(ALL JURISDICTIONS)

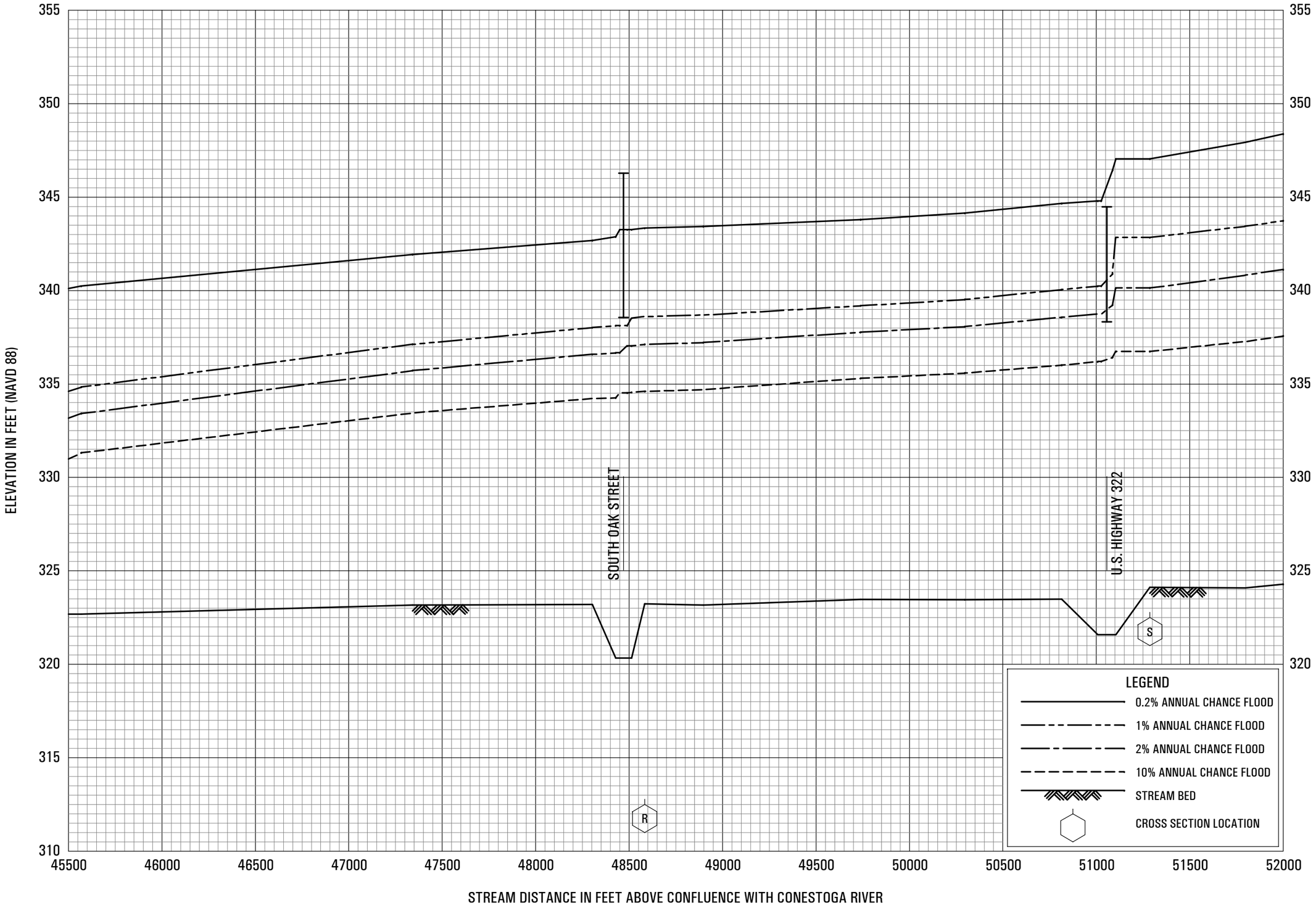

FLOOD PROFILES

COCALICO CREEK

FEDERAL EMERGENCY MANAGEMENT AGENCY

LANCASTER COUNTY, PA

(ALL JURISDICTIONS)

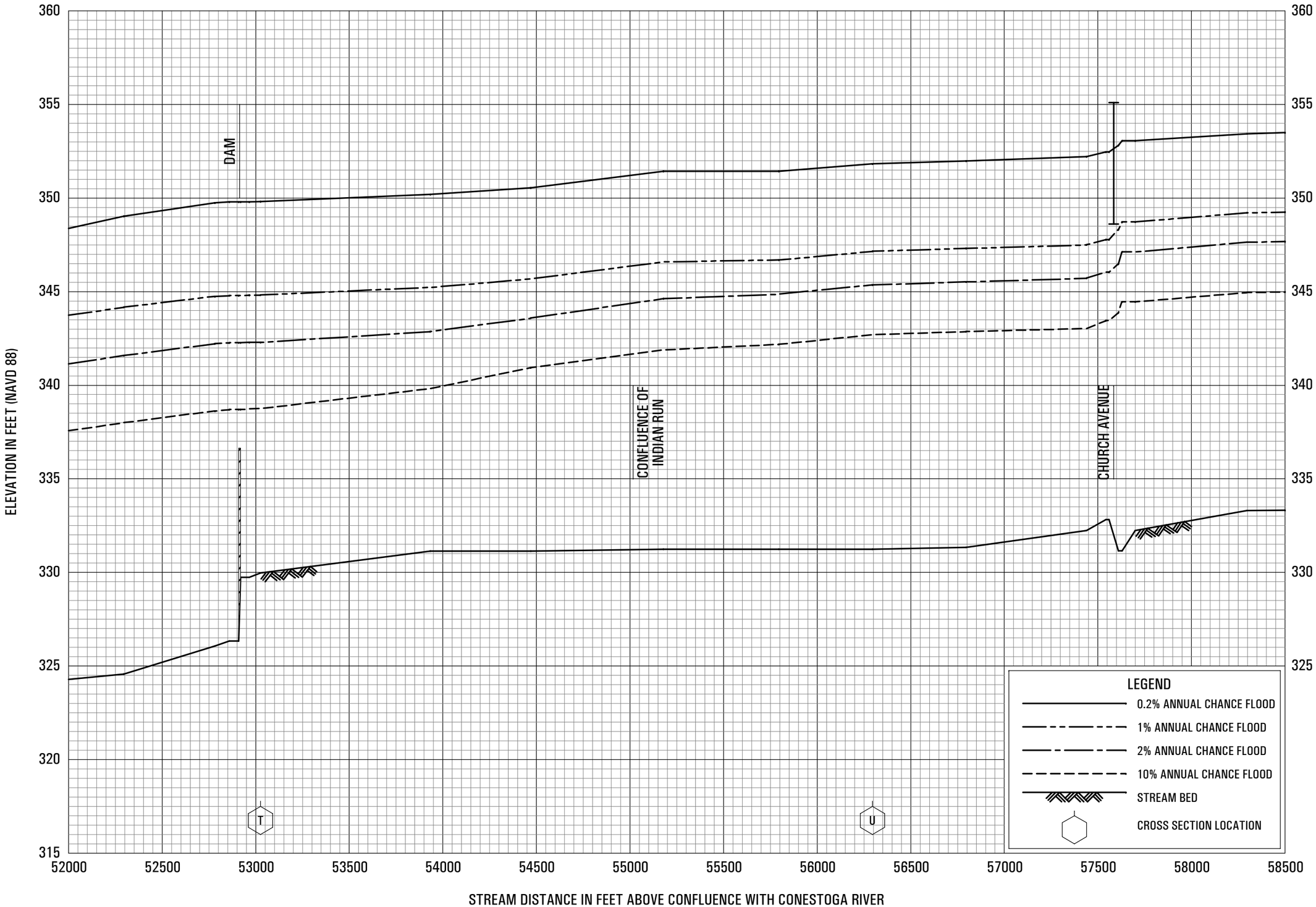

FLOOD PROFILES

COCALICO CREEK

FEDERAL EMERGENCY MANAGEMENT AGENCY

LANCASTER COUNTY, PA

(ALL JURISDICTIONS)

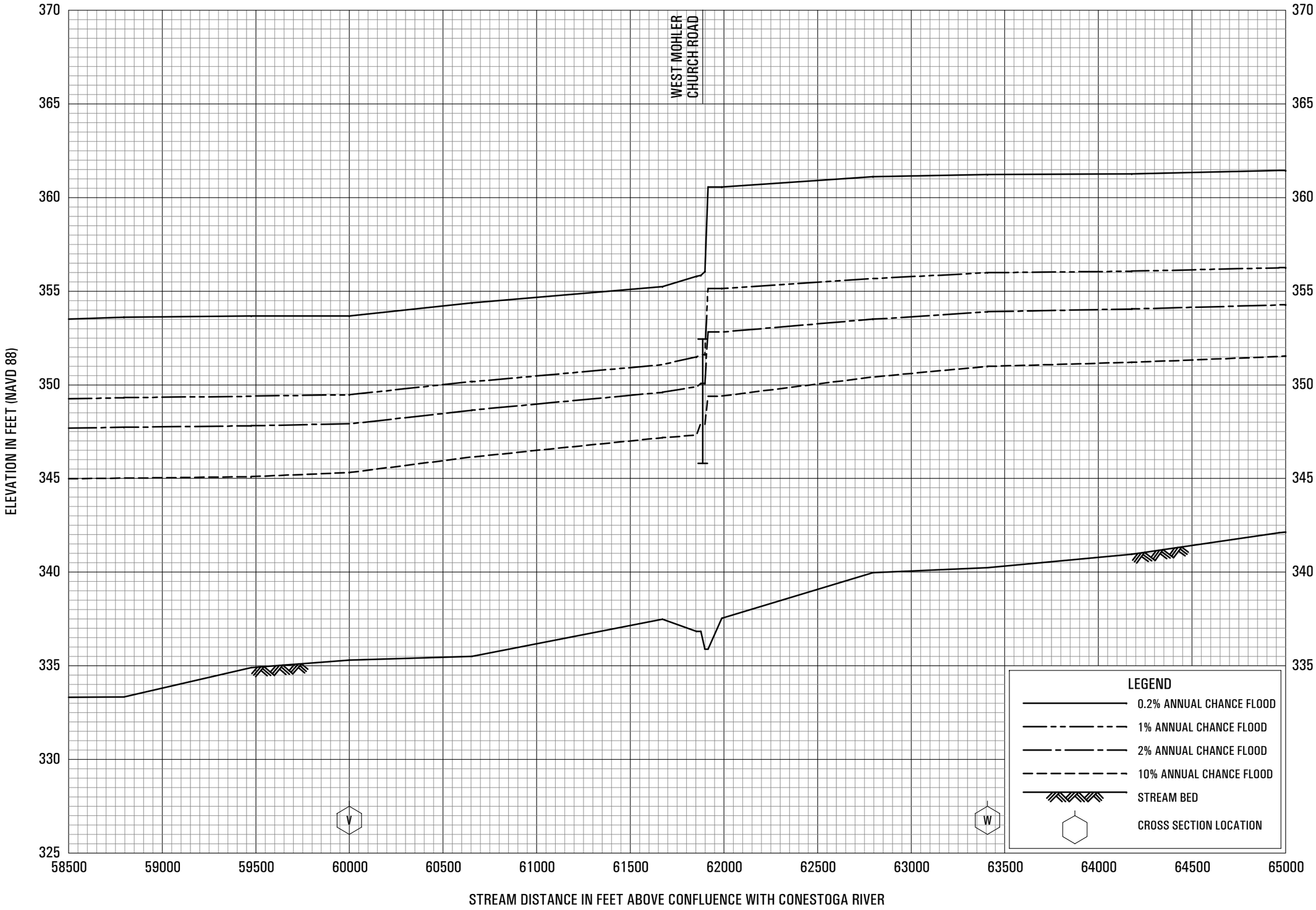

FLOOD PROFILES

COCALICO CREEK

FEDERAL EMERGENCY MANAGEMENT AGENCY

LANCASTER COUNTY, PA

(ALL JURISDICTIONS)

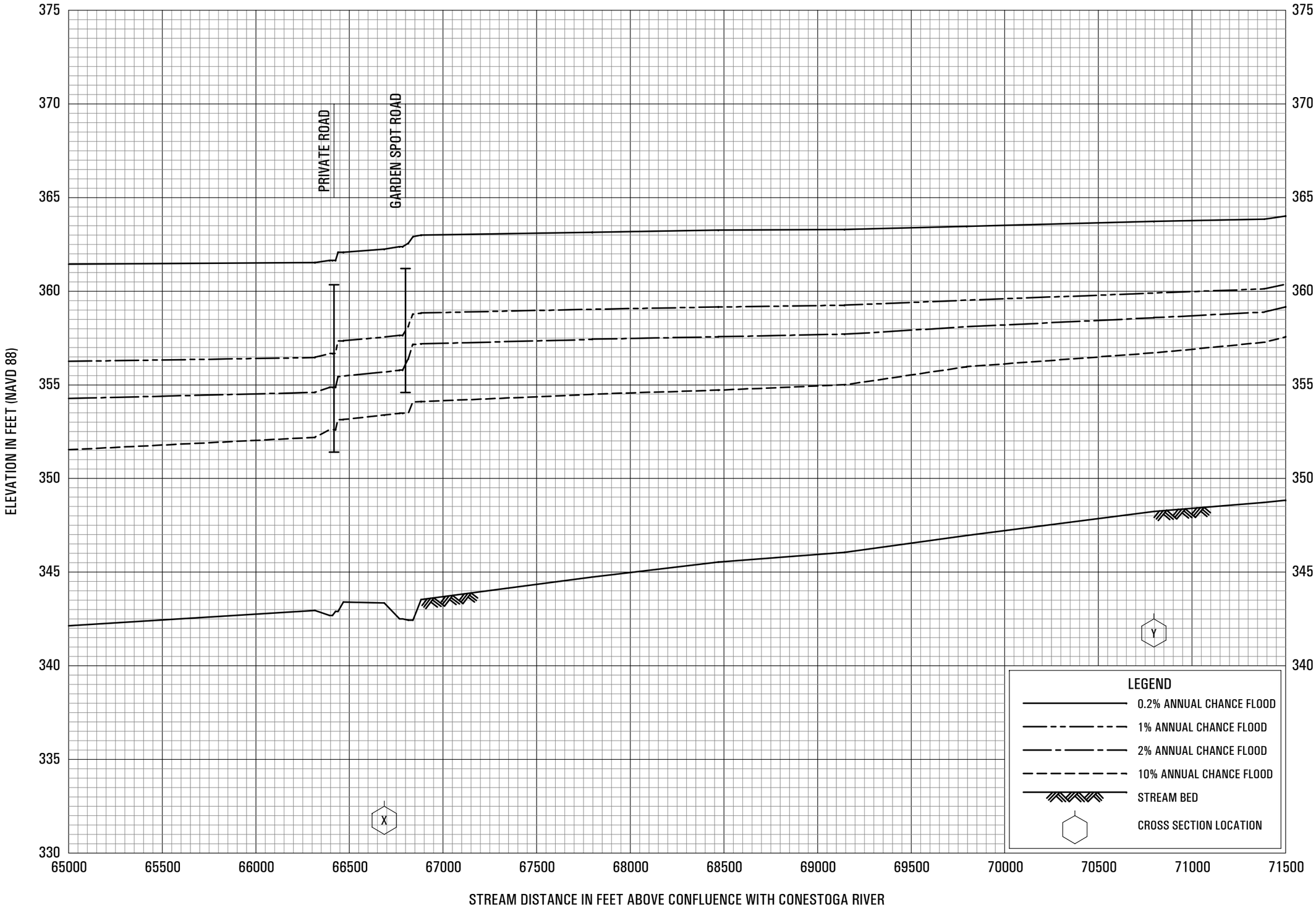

FLOOD PROFILES

COCALICO CREEK

FEDERAL EMERGENCY MANAGEMENT AGENCY

LANCASTER COUNTY, PA

(ALL JURISDICTIONS)

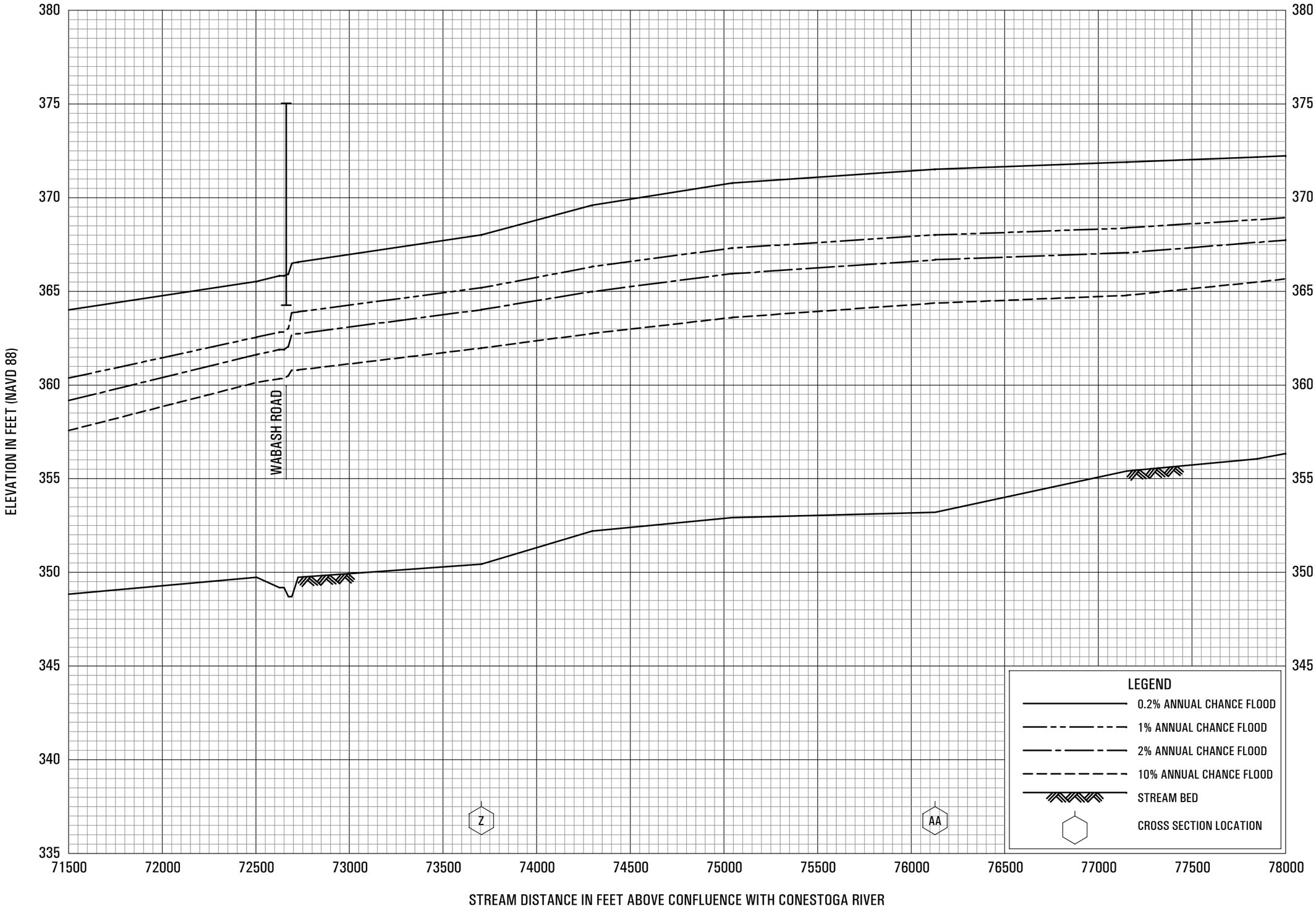

FLOOD PROFILES

COCALICO CREEK

FEDERAL EMERGENCY MANAGEMENT AGENCY

LANCASTER COUNTY, PA

(ALL JURISDICTIONS)

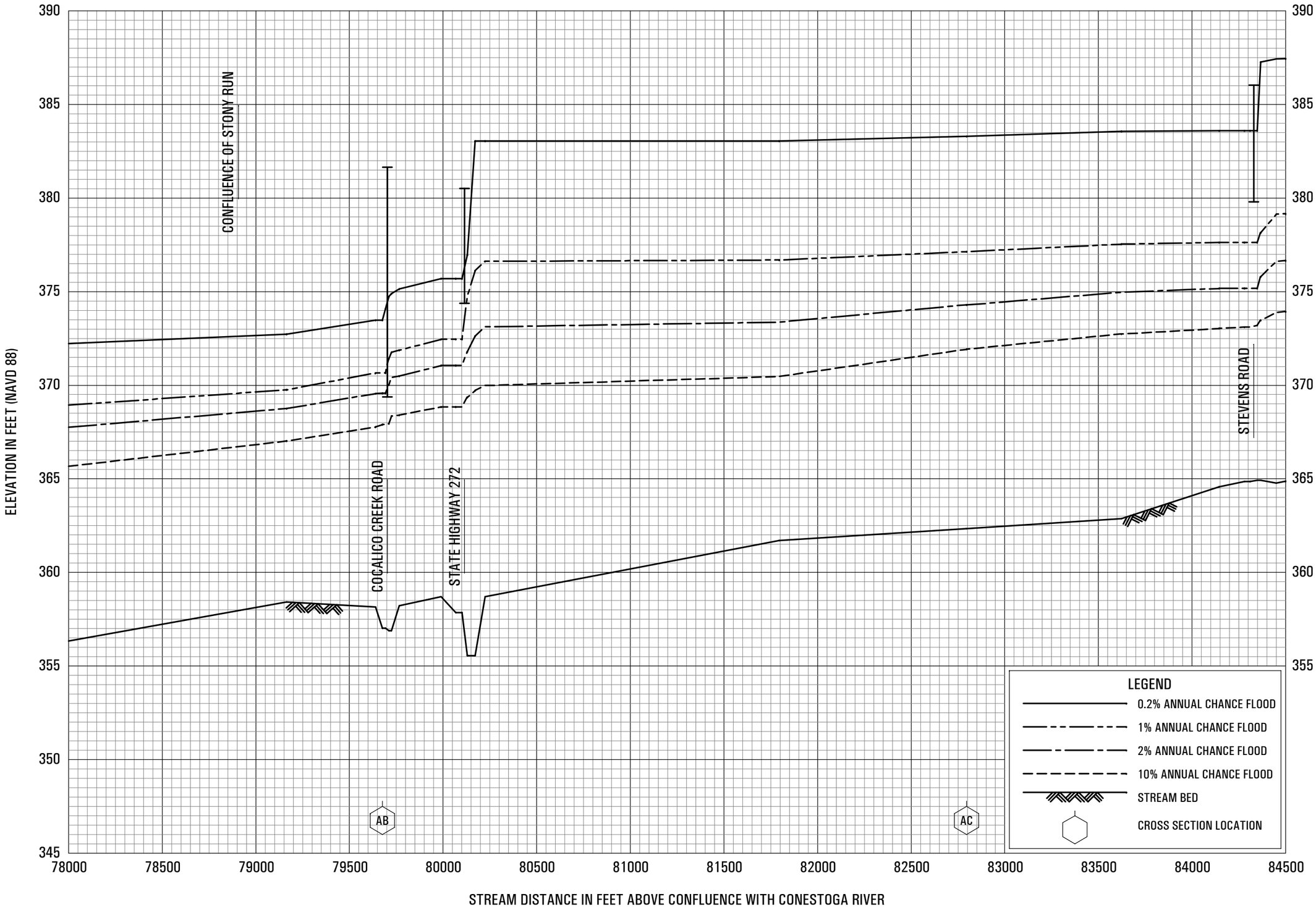

FLOOD PROFILES

COCALICO CREEK

FEDERAL EMERGENCY MANAGEMENT AGENCY

LANCASTER COUNTY, PA

(ALL JURISDICTIONS)

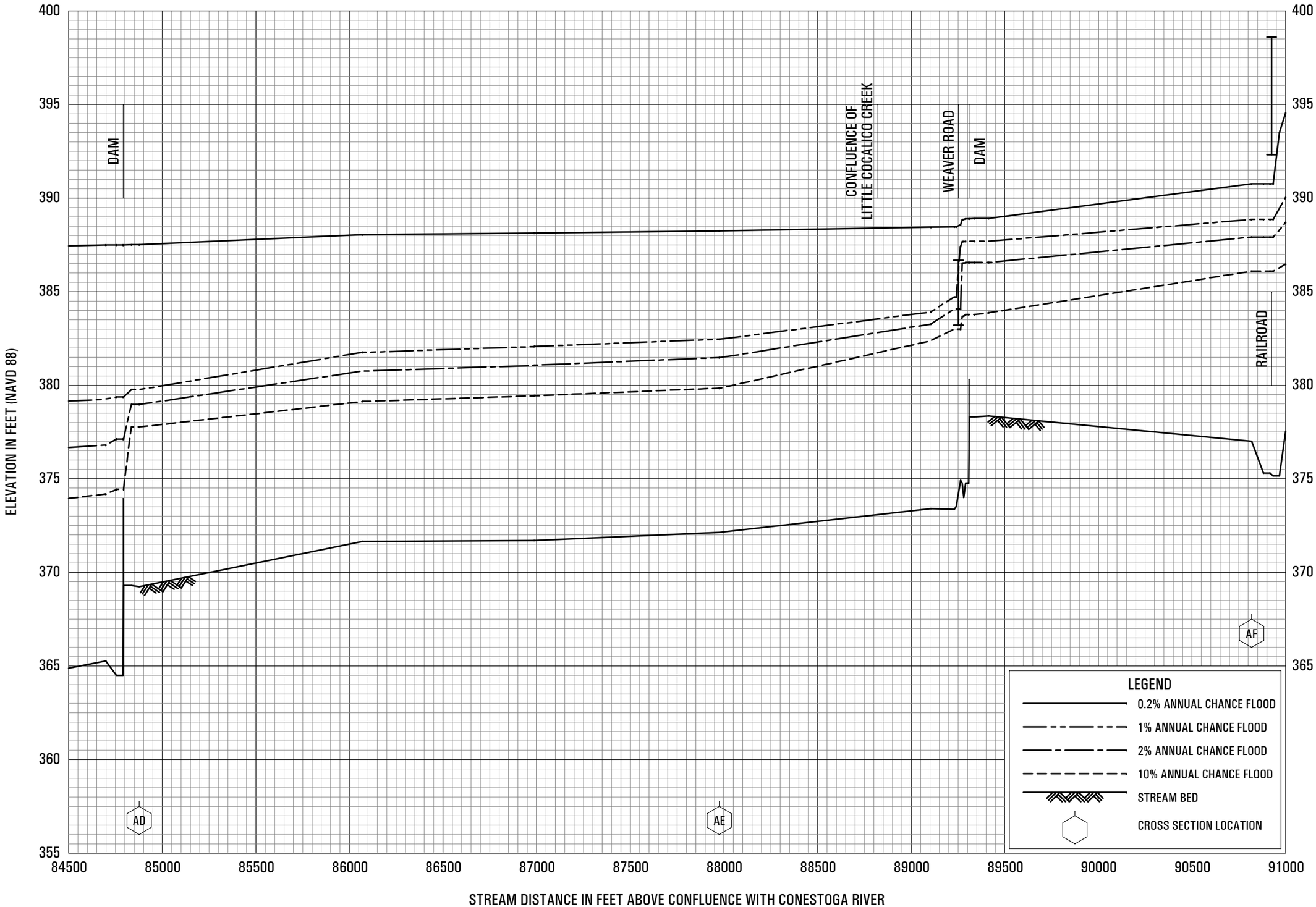

FLOOD PROFILES

COCALICO CREEK

FEDERAL EMERGENCY MANAGEMENT AGENCY

LANCASTER COUNTY, PA

(ALL JURISDICTIONS)

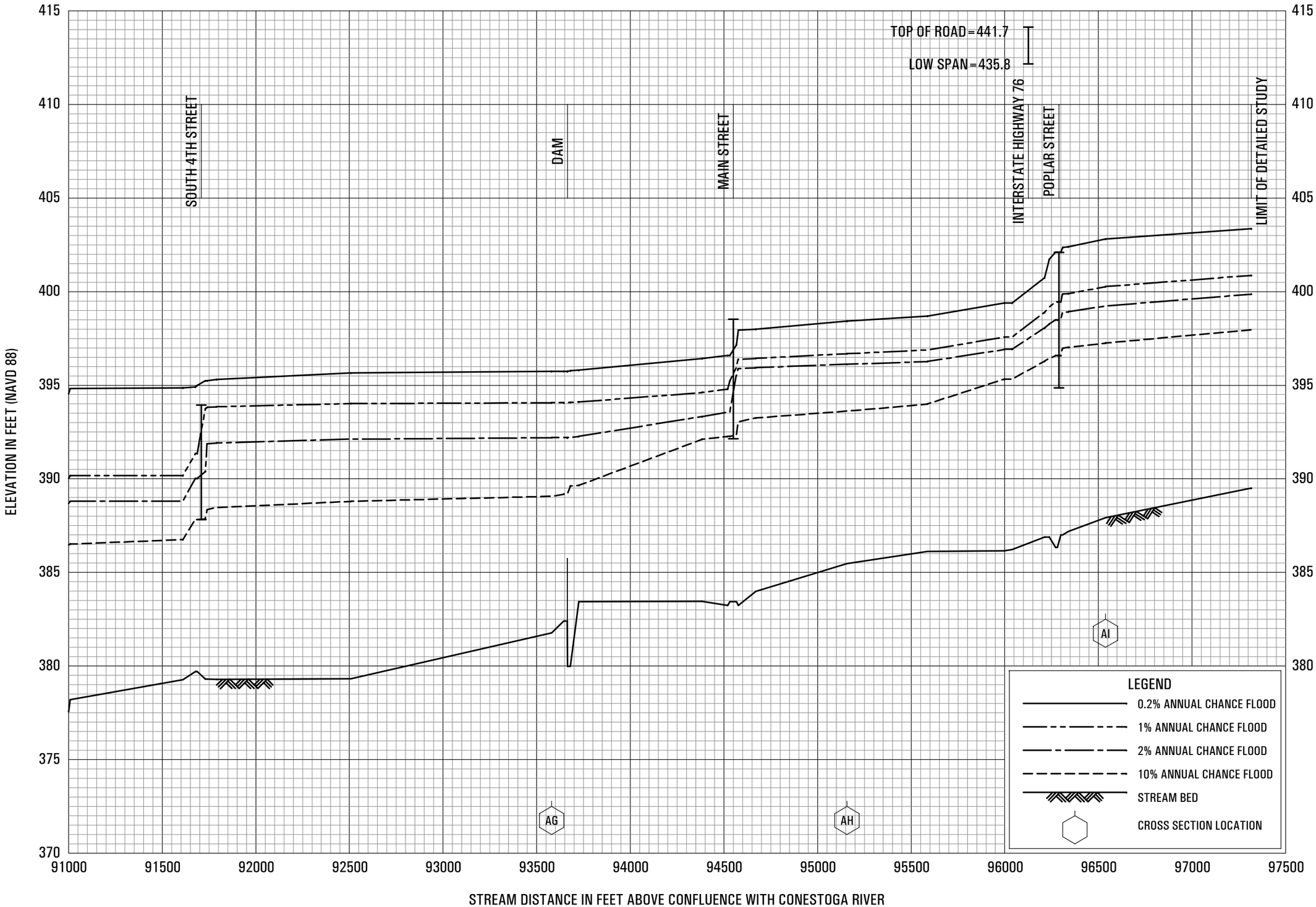

FLOOD PROFILES

COCALICO CREEK

FEDERAL EMERGENCY MANAGEMENT AGENCY

LANCASTER COUNTY, PA

(ALL JURISDICTIONS)

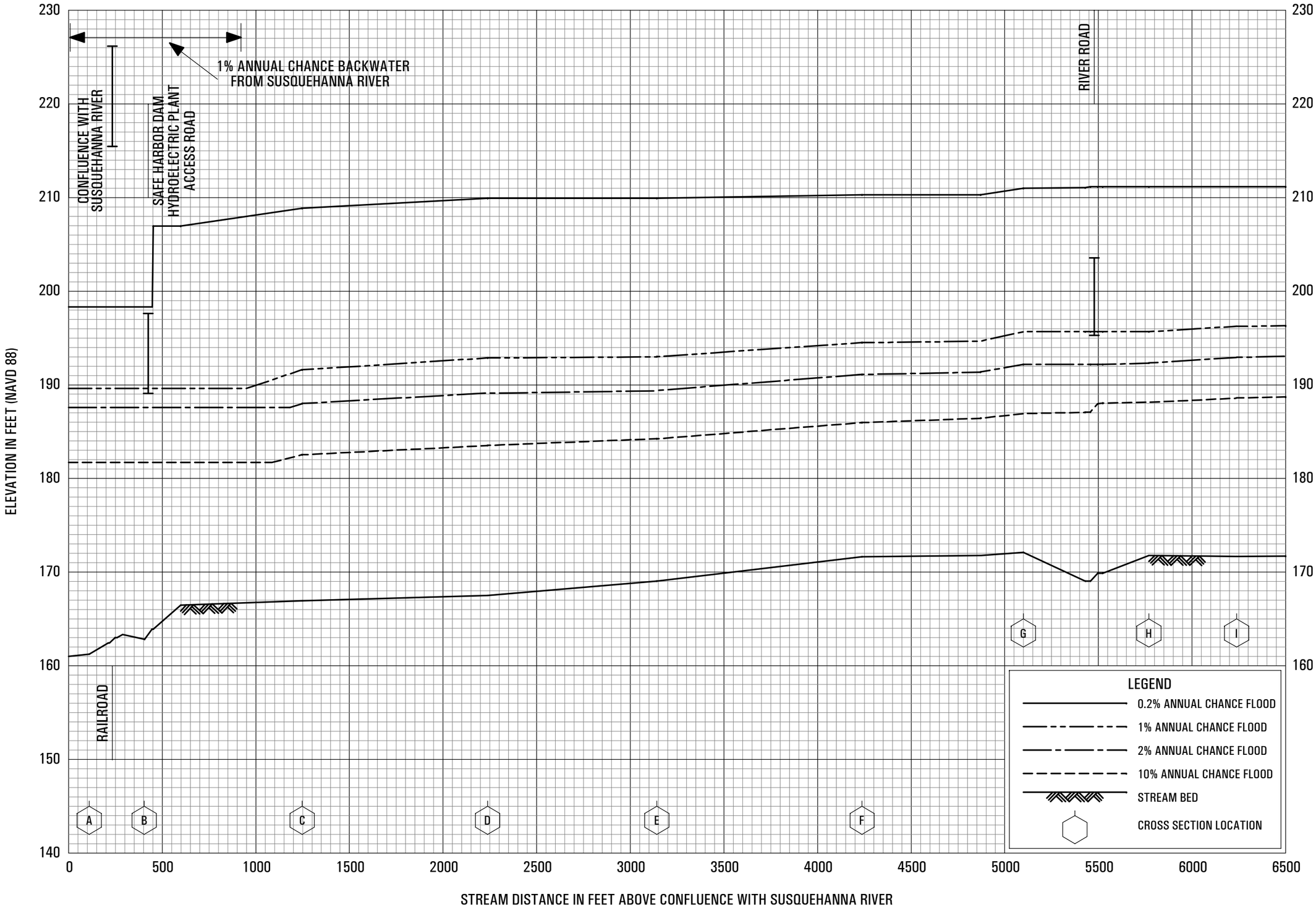

FLOOD PROFILES

CONESTOGA RIVER

FEDERAL EMERGENCY MANAGEMENT AGENCY

LANCASTER COUNTY, PA

(ALL JURISDICTIONS)

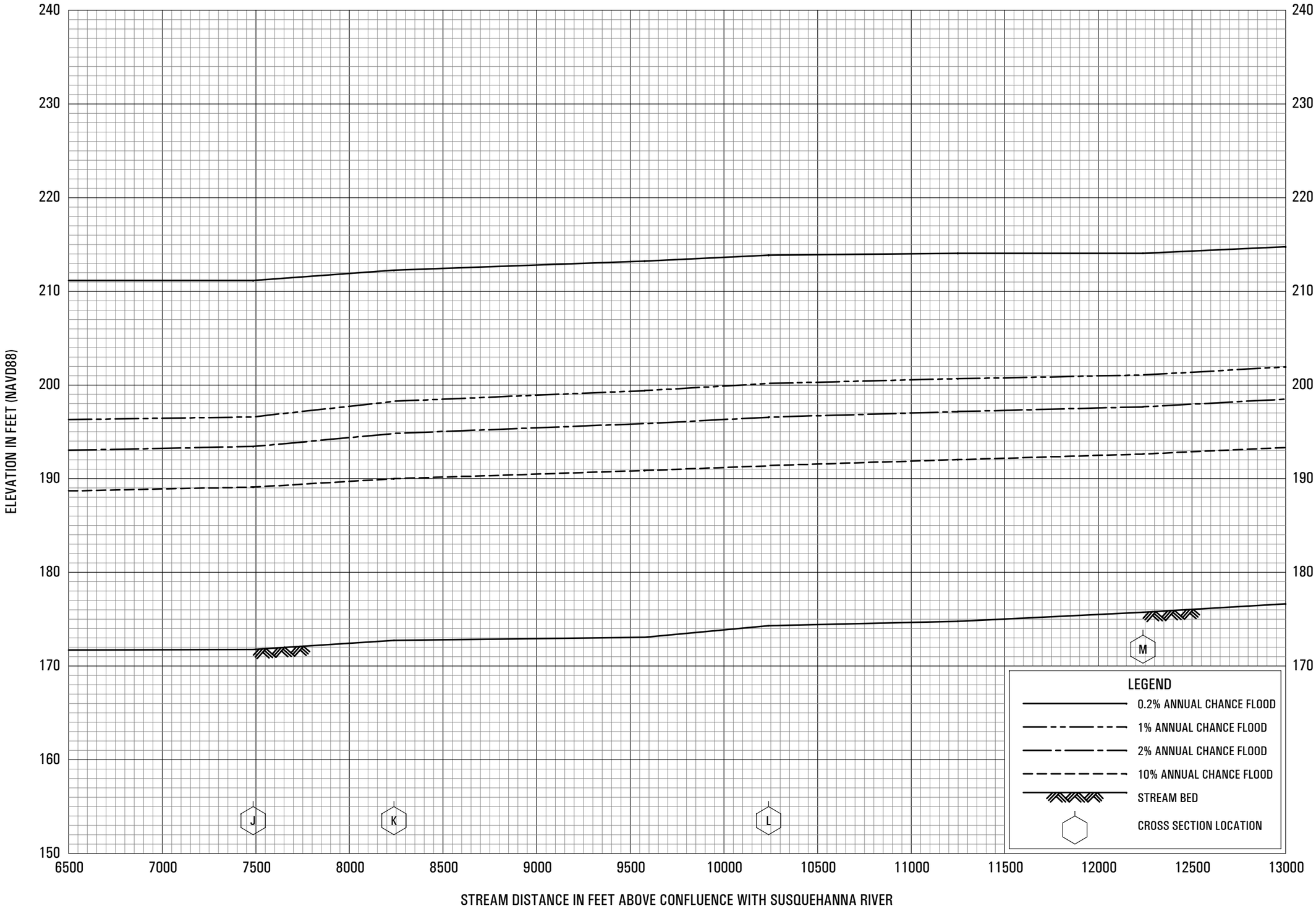

FLOOD PROFILES

CONESTOGA RIVER

FEDERAL EMERGENCY MANAGEMENT AGENCY

LANCASTER COUNTY, PA

(ALL JURISDICTIONS)

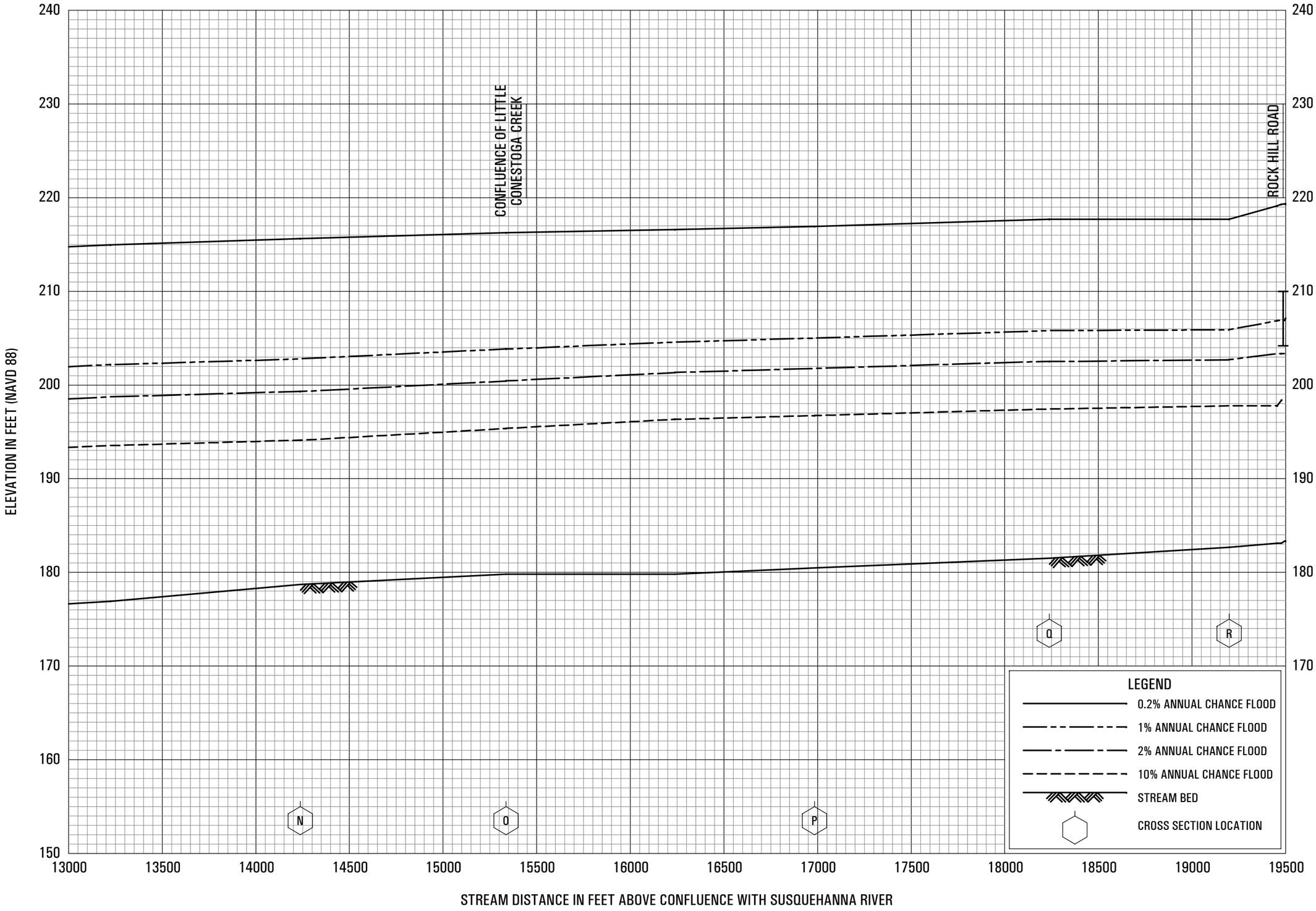

FLOOD PROFILES

CONESTOGA RIVER

FEDERAL EMERGENCY MANAGEMENT AGENCY

LANCASTER COUNTY, PA

(ALL JURISDICTIONS)

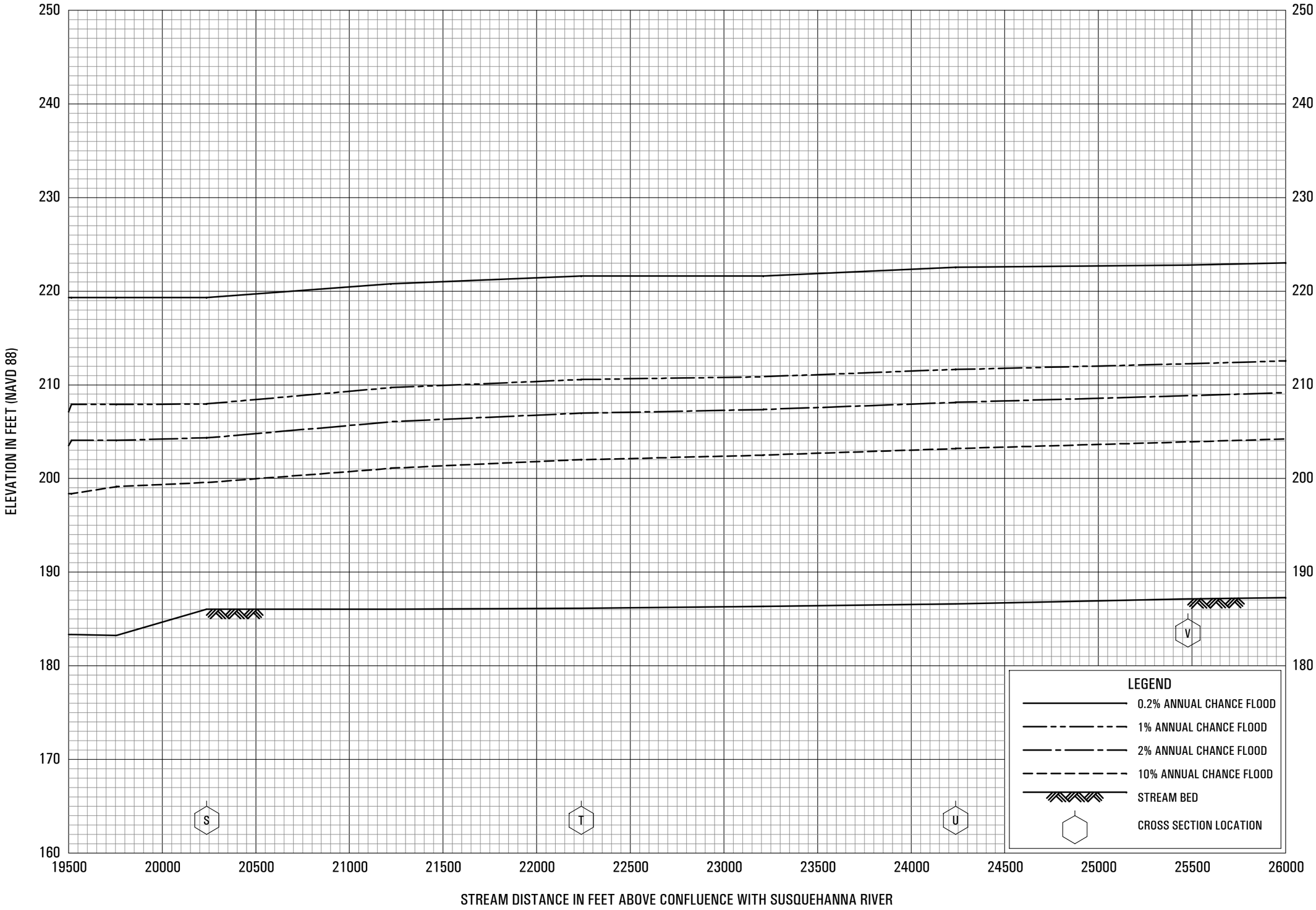

FLOOD PROFILES

CONESTOGA RIVER

FEDERAL EMERGENCY MANAGEMENT AGENCY

LANCASTER COUNTY, PA

(ALL JURISDICTIONS)

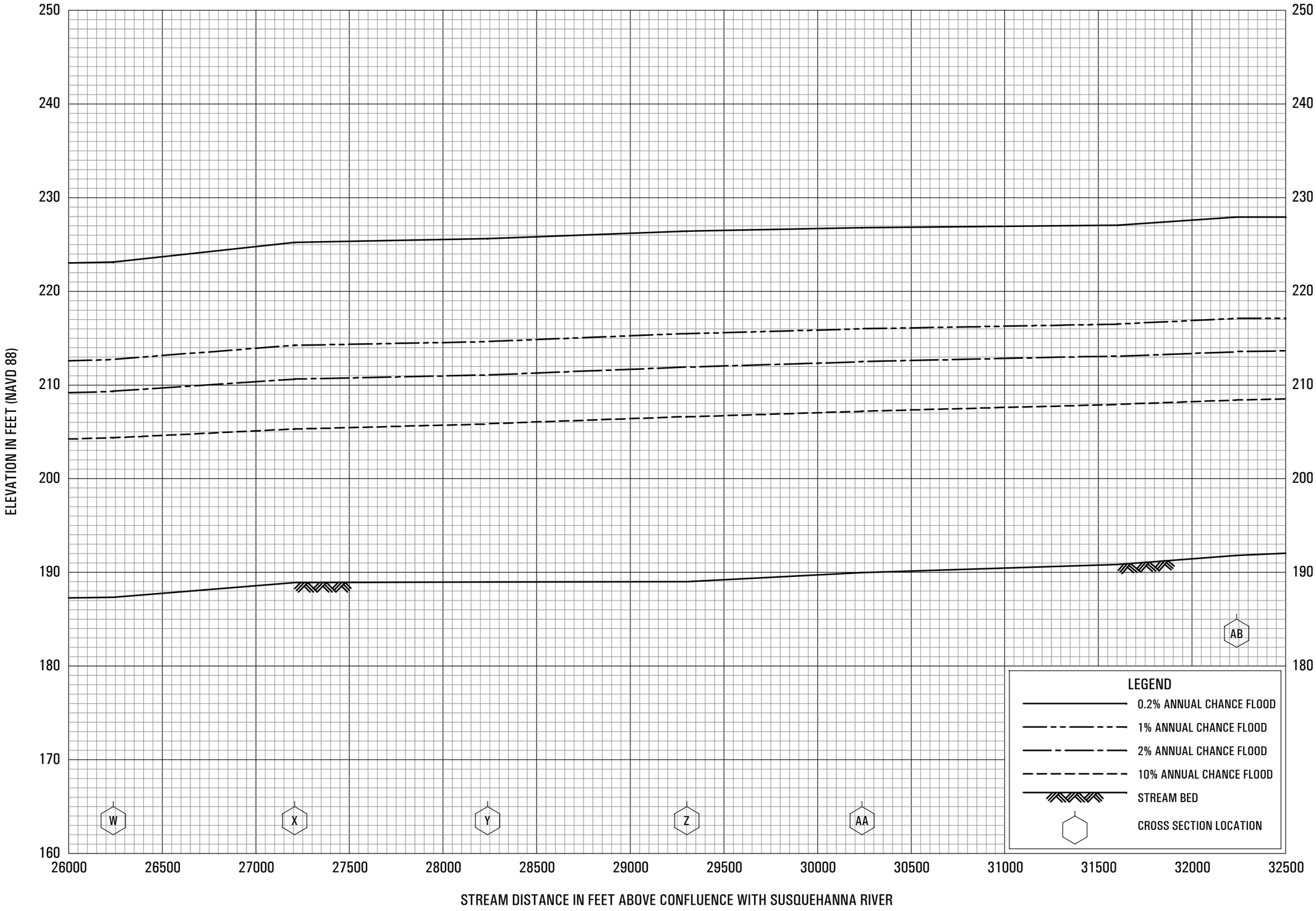

FLOOD PROFILES

CONESTOGA RIVER

FEDERAL EMERGENCY MANAGEMENT AGENCY

LANCASTER COUNTY, PA

(ALL JURISDICTIONS)

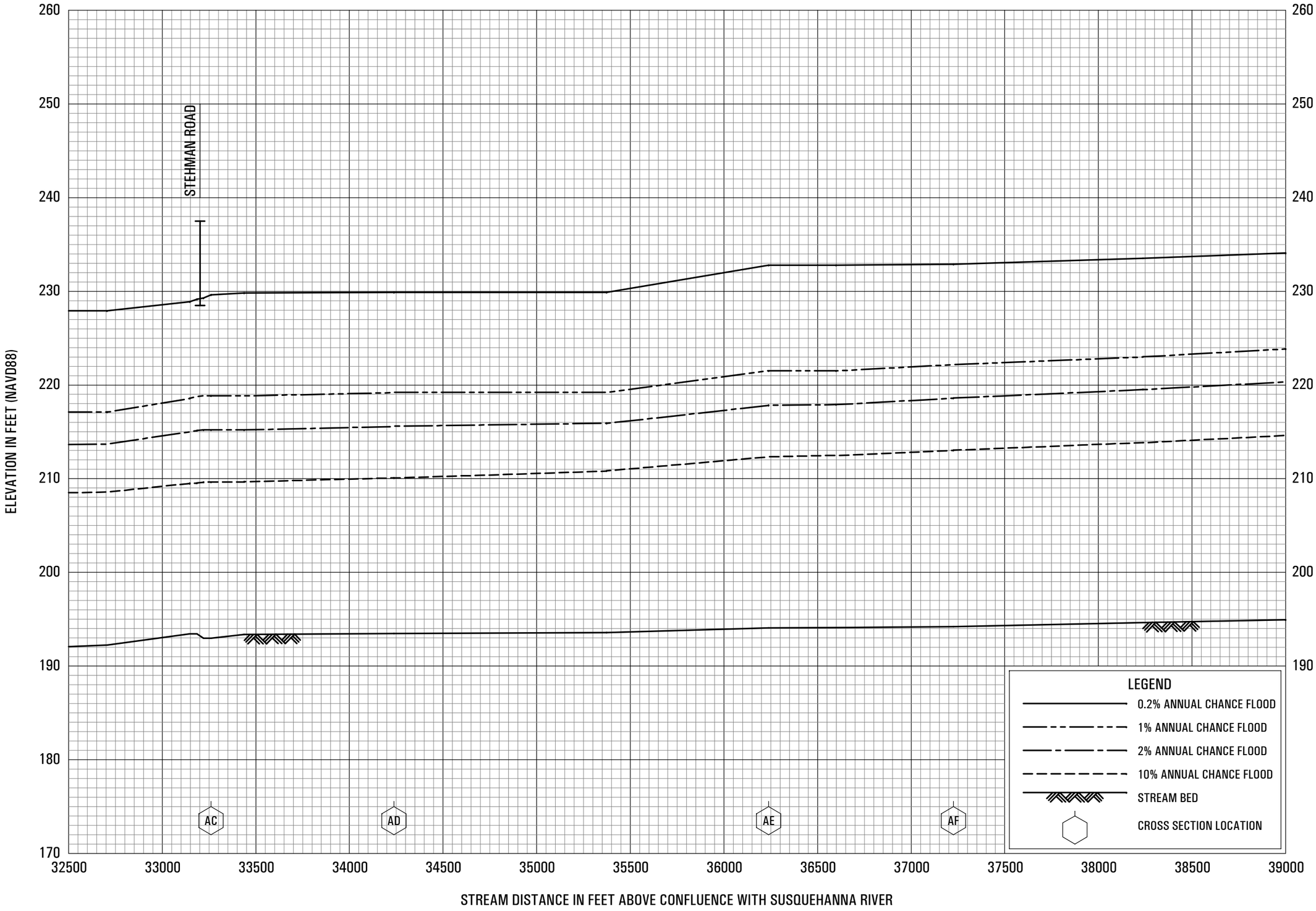

FLOOD PROFILES

CONESTOGA RIVER

FEDERAL EMERGENCY MANAGEMENT AGENCY

LANCASTER COUNTY, PA

(ALL JURISDICTIONS)

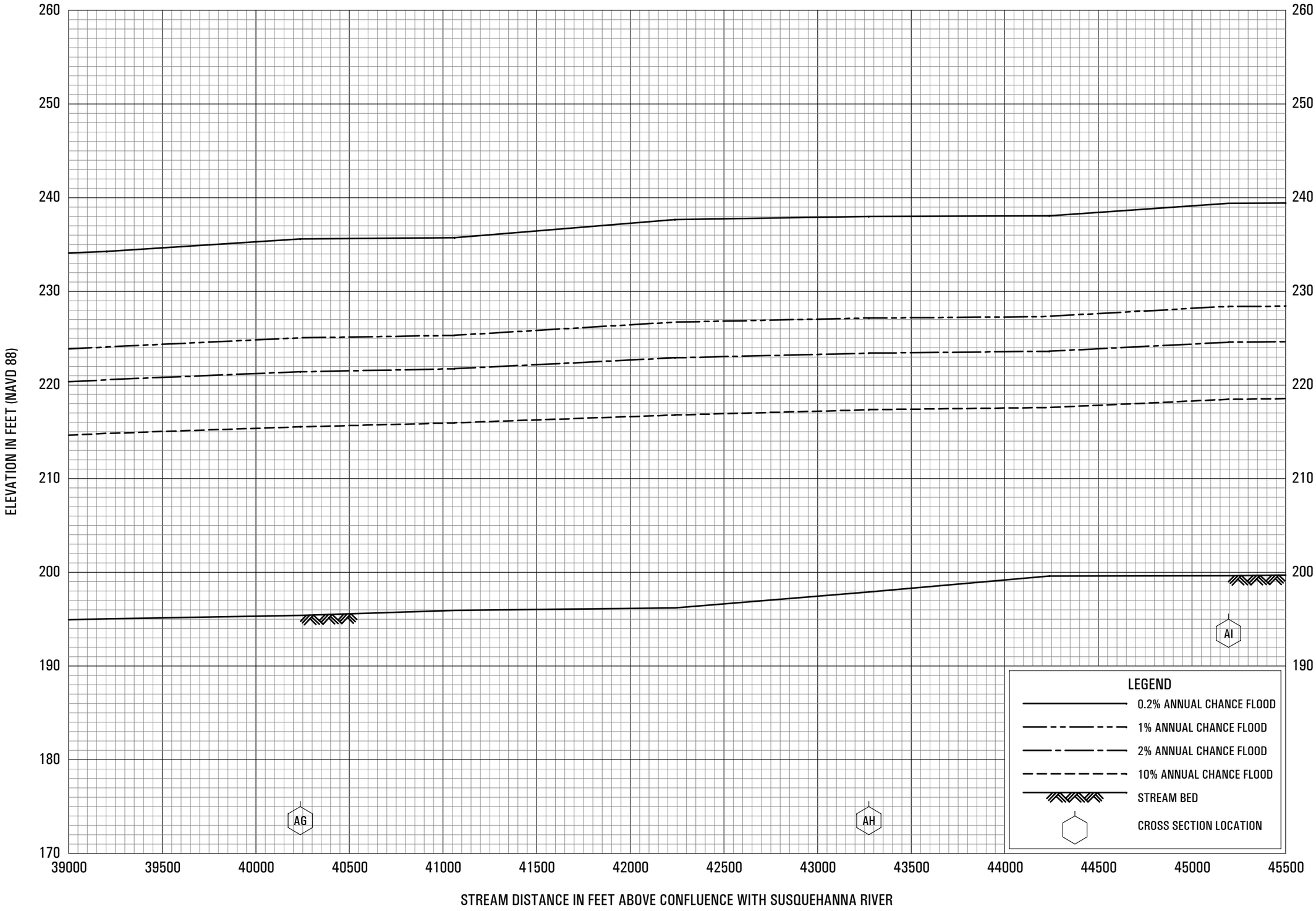

FLOOD PROFILES

CONESTOGA RIVER

FEDERAL EMERGENCY MANAGEMENT AGENCY

LANCASTER COUNTY, PA

(ALL JURISDICTIONS)

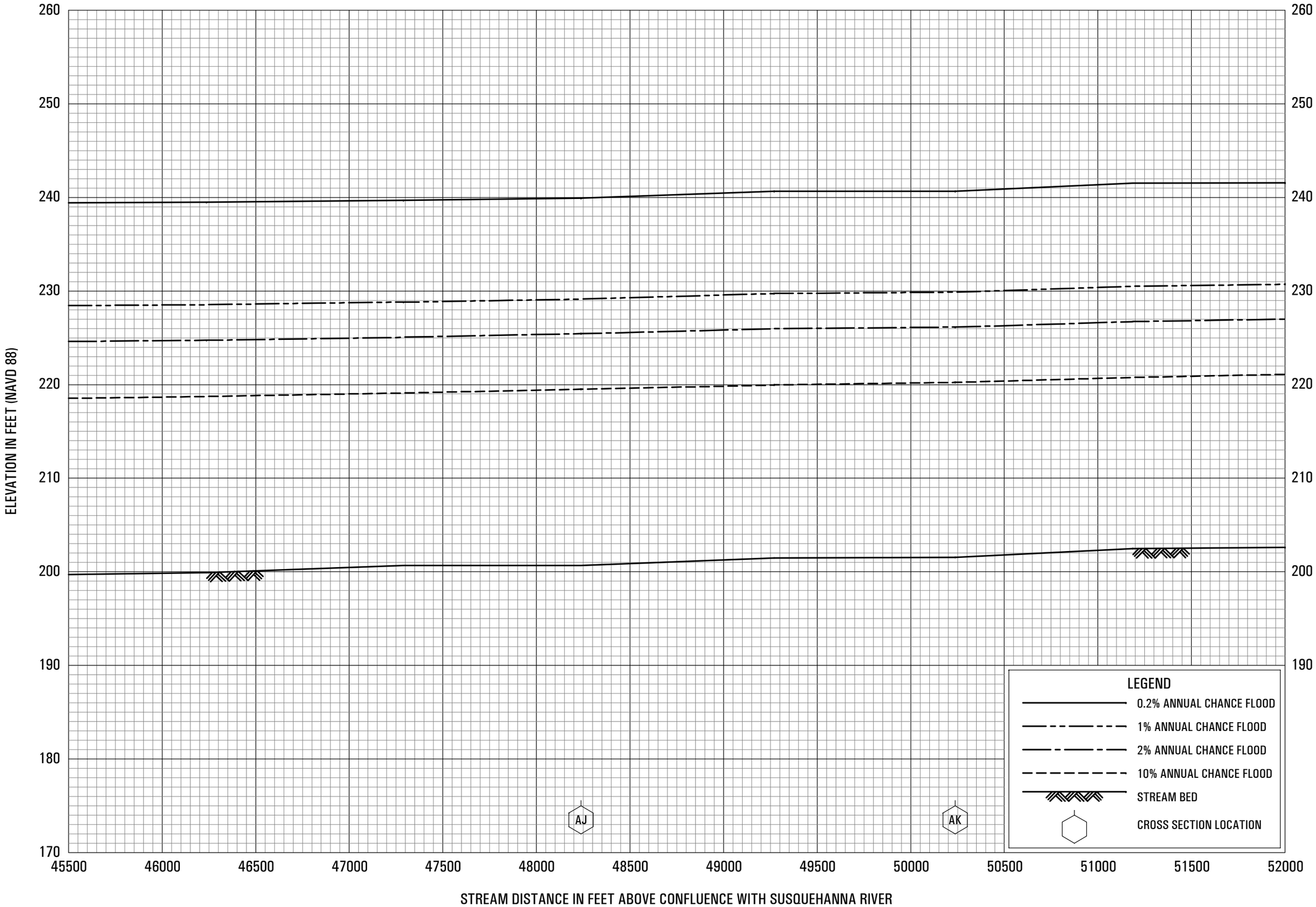

FLOOD PROFILES

CONESTOGA RIVER

FEDERAL EMERGENCY MANAGEMENT AGENCY

LANCASTER COUNTY, PA

(ALL JURISDICTIONS)

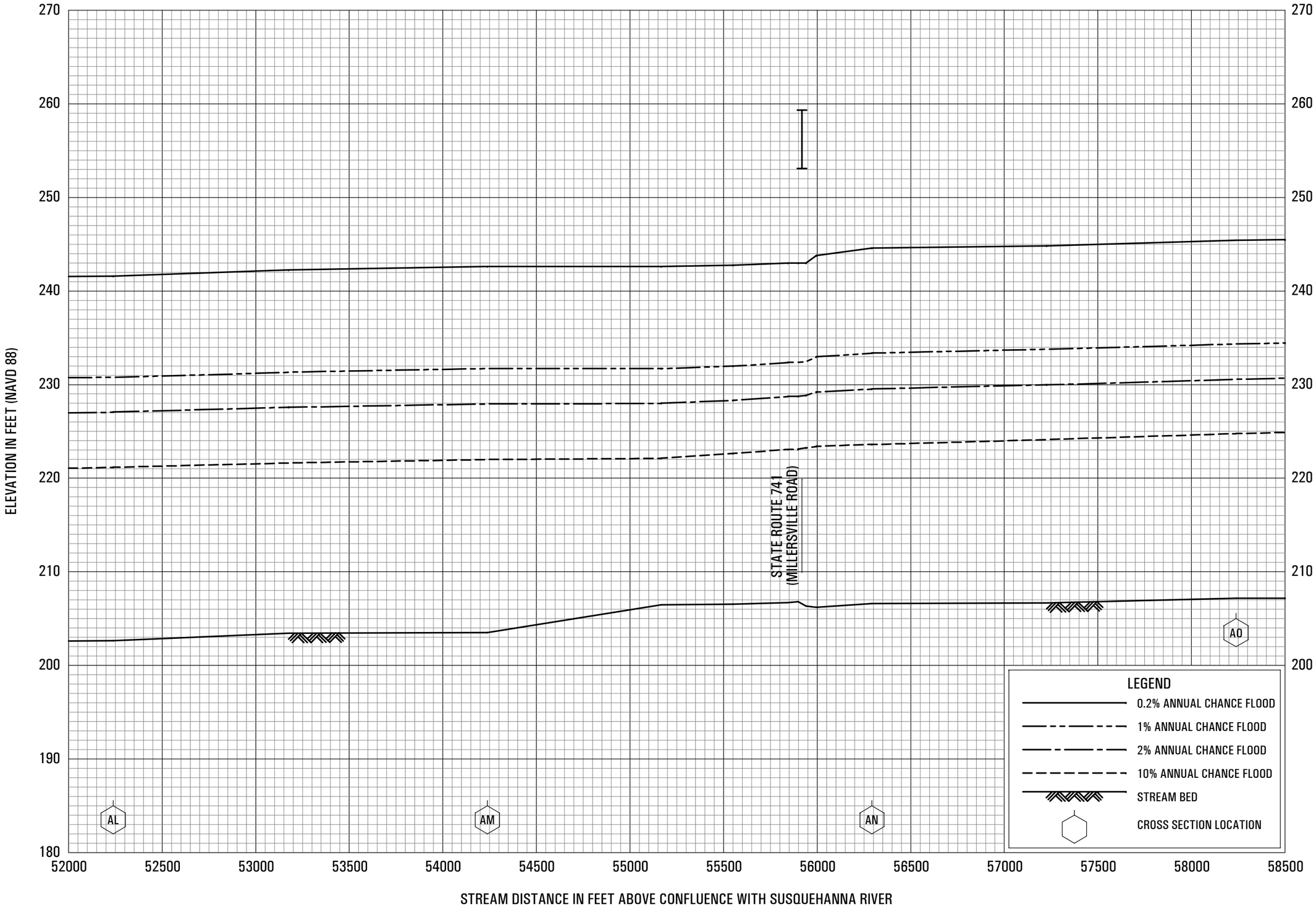

FLOOD PROFILES

CONESTOGA RIVER

FEDERAL EMERGENCY MANAGEMENT AGENCY

LANCASTER COUNTY, PA

(ALL JURISDICTIONS)

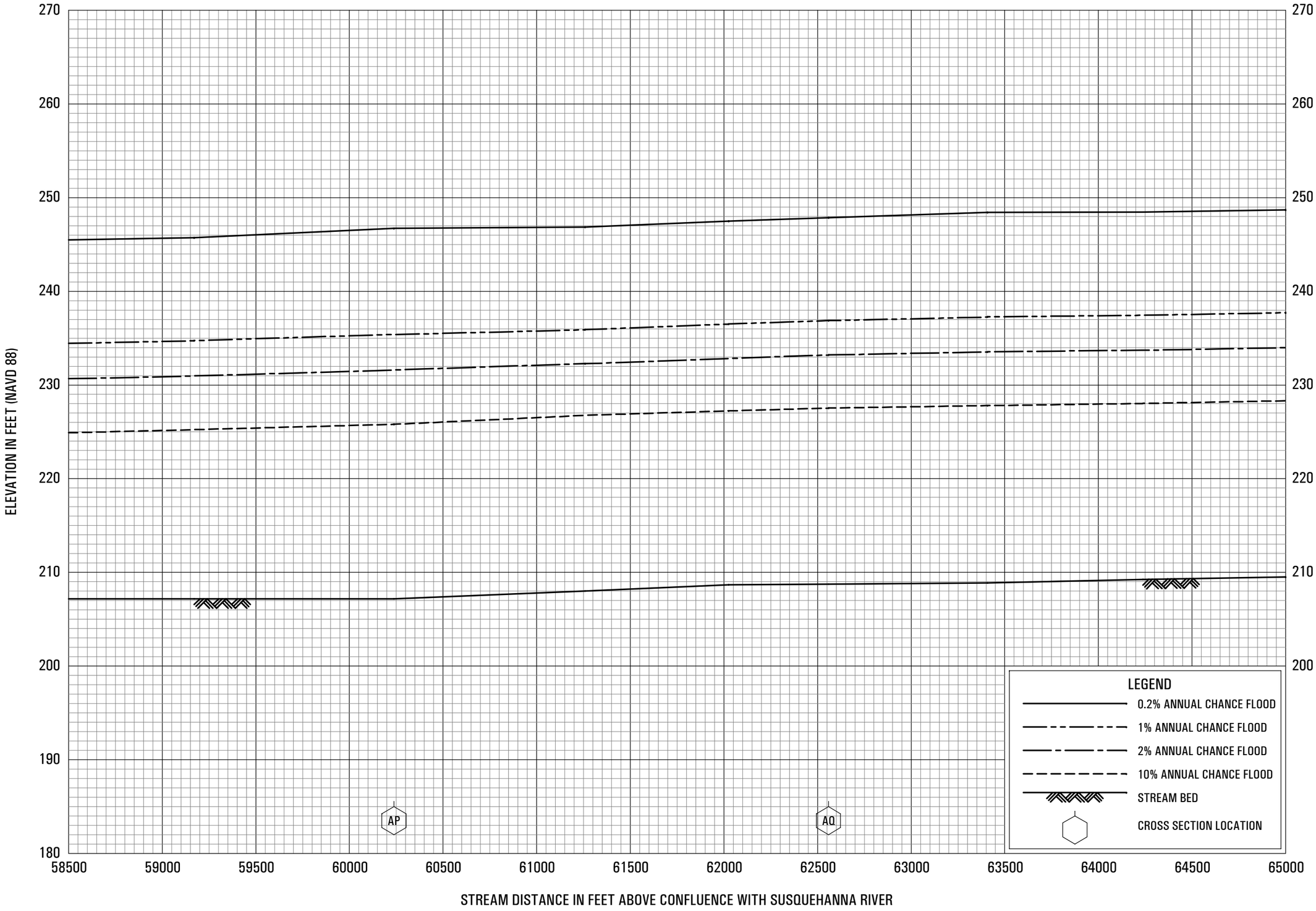

FLOOD PROFILES

CONESTOGA RIVER

FEDERAL EMERGENCY MANAGEMENT AGENCY

LANCASTER COUNTY, PA

(ALL JURISDICTIONS)

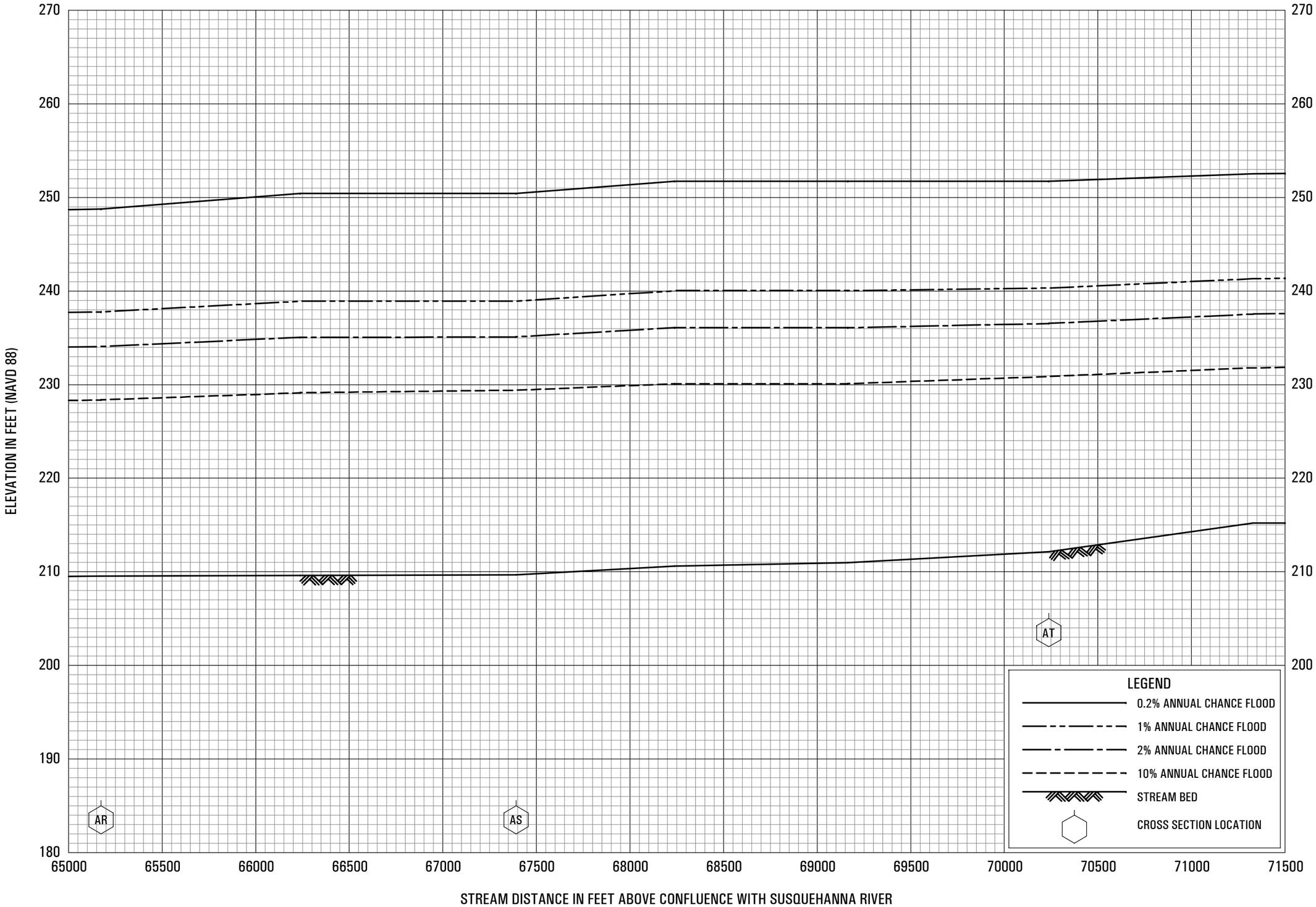

FLOOD PROFILES

CONESTOGA RIVER

FEDERAL EMERGENCY MANAGEMENT AGENCY

LANCASTER COUNTY, PA

(ALL JURISDICTIONS)

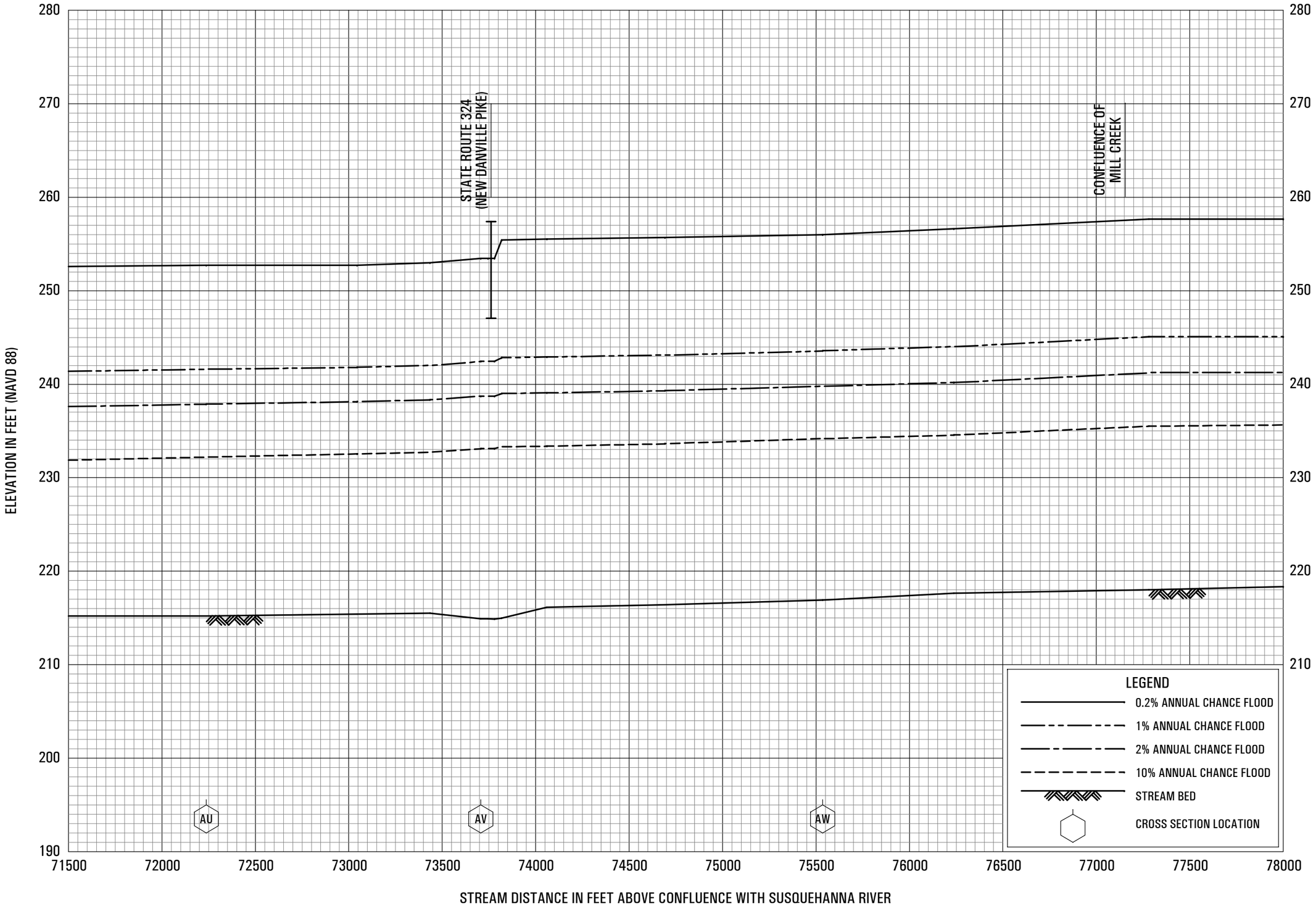

FLOOD PROFILES

CONESTOGA RIVER

FEDERAL EMERGENCY MANAGEMENT AGENCY

LANCASTER COUNTY, PA

(ALL JURISDICTIONS)

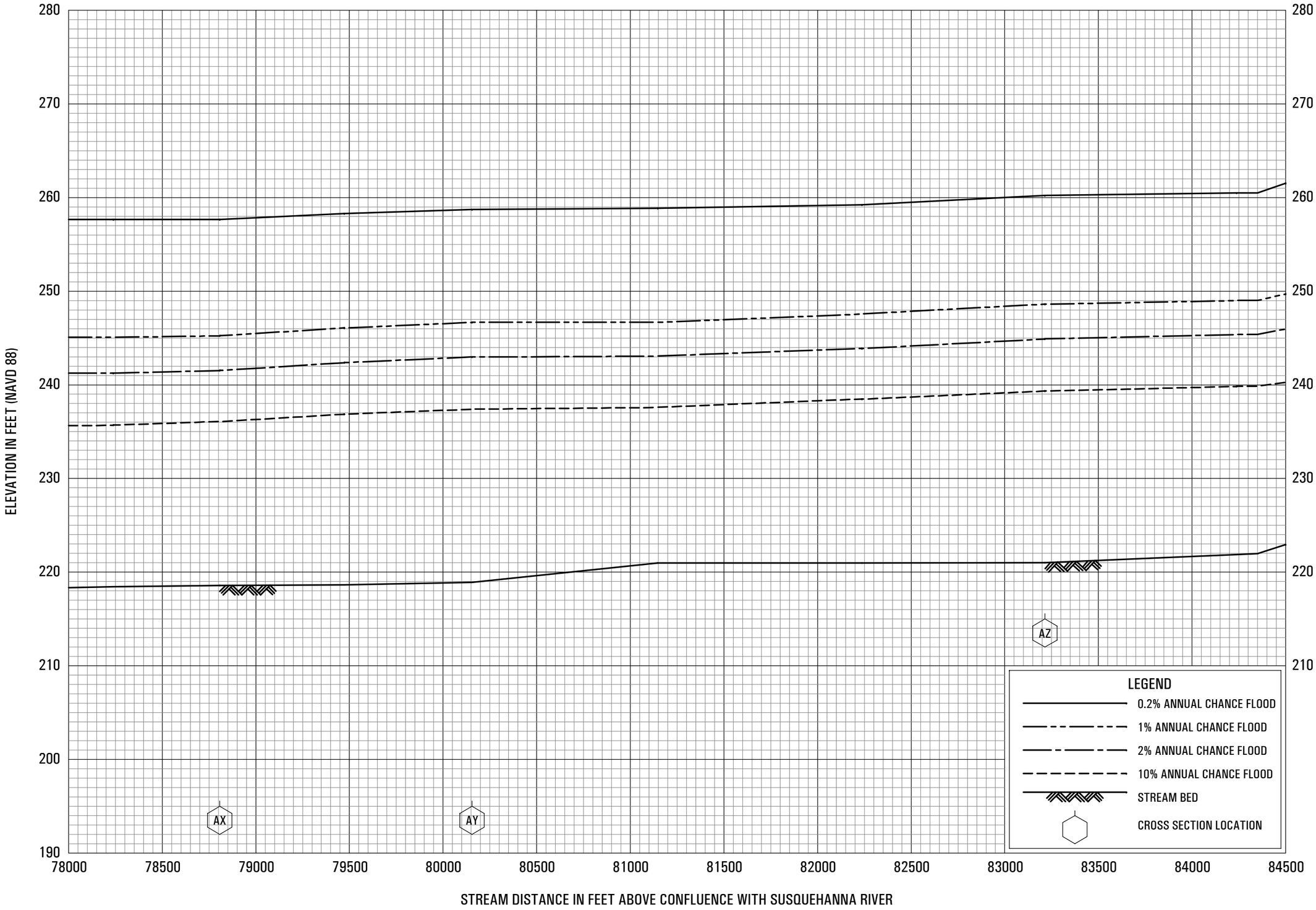

FLOOD PROFILES

CONESTOGA RIVER

FEDERAL EMERGENCY MANAGEMENT AGENCY

LANCASTER COUNTY, PA

(ALL JURISDICTIONS)

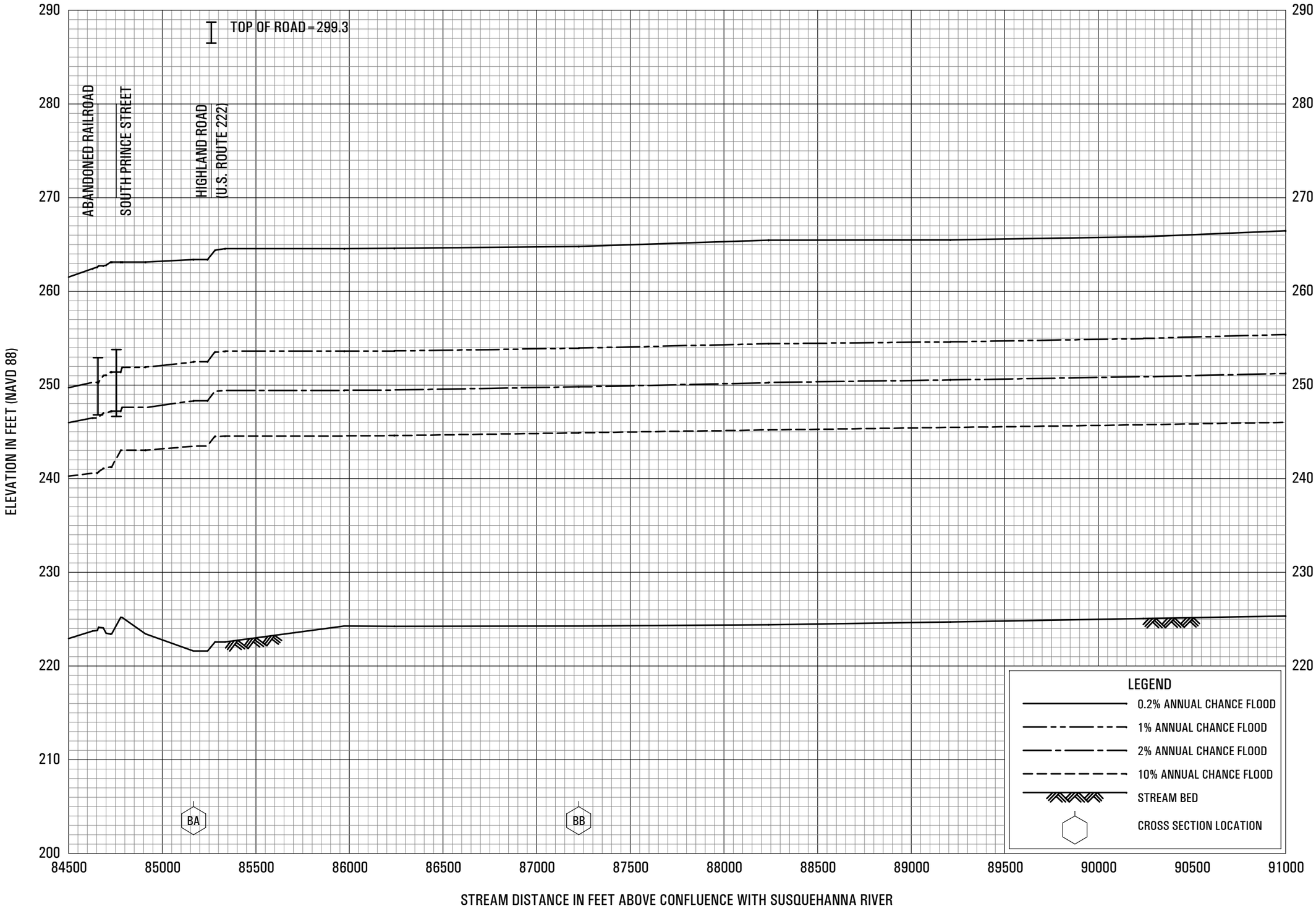

FLOOD PROFILES

CONESTOGA RIVER

FEDERAL EMERGENCY MANAGEMENT AGENCY

LANCASTER COUNTY, PA

(ALL JURISDICTIONS)

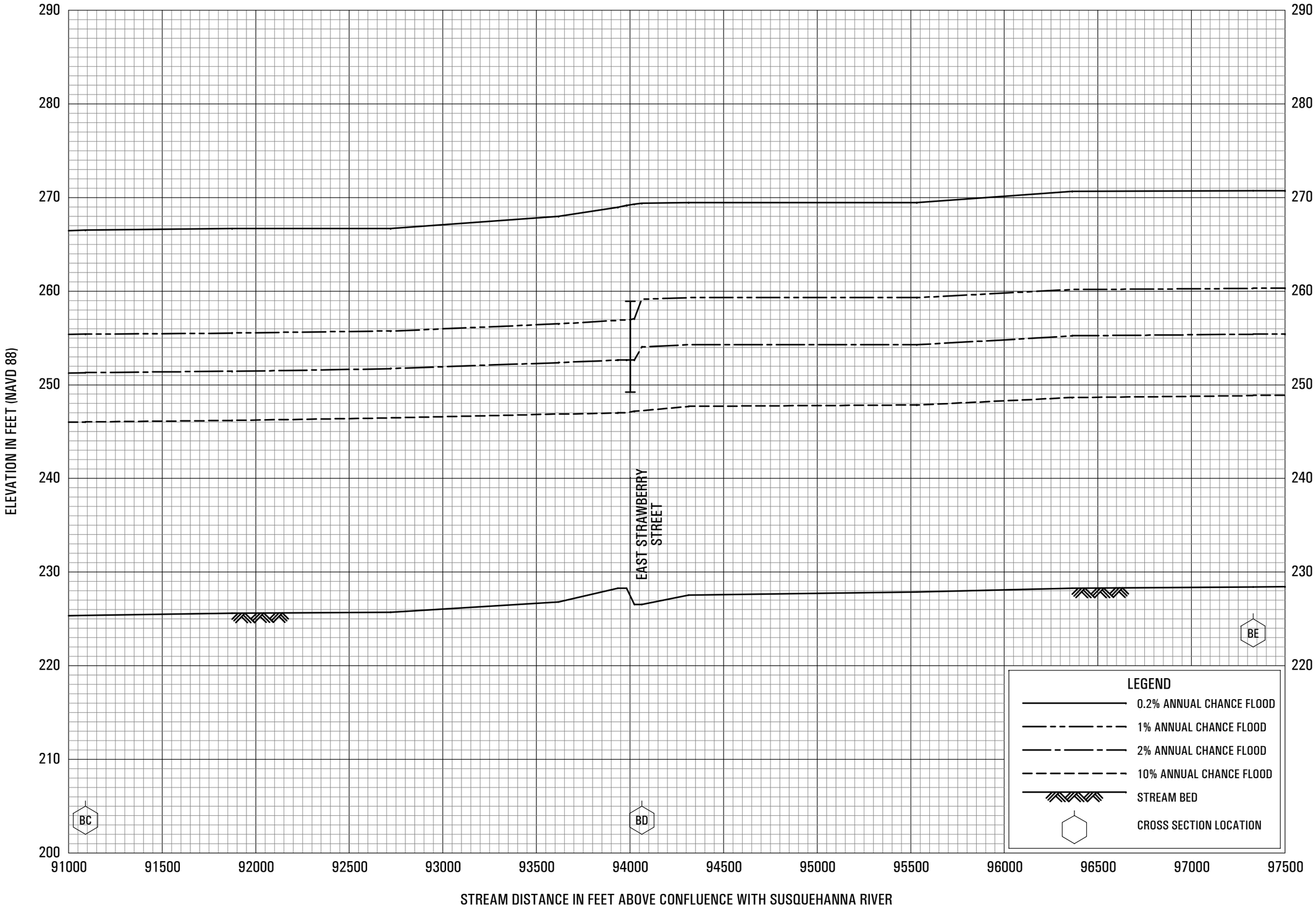

FLOOD PROFILES

CONESTOGA RIVER

FEDERAL EMERGENCY MANAGEMENT AGENCY

LANCASTER COUNTY, PA

(ALL JURISDICTIONS)

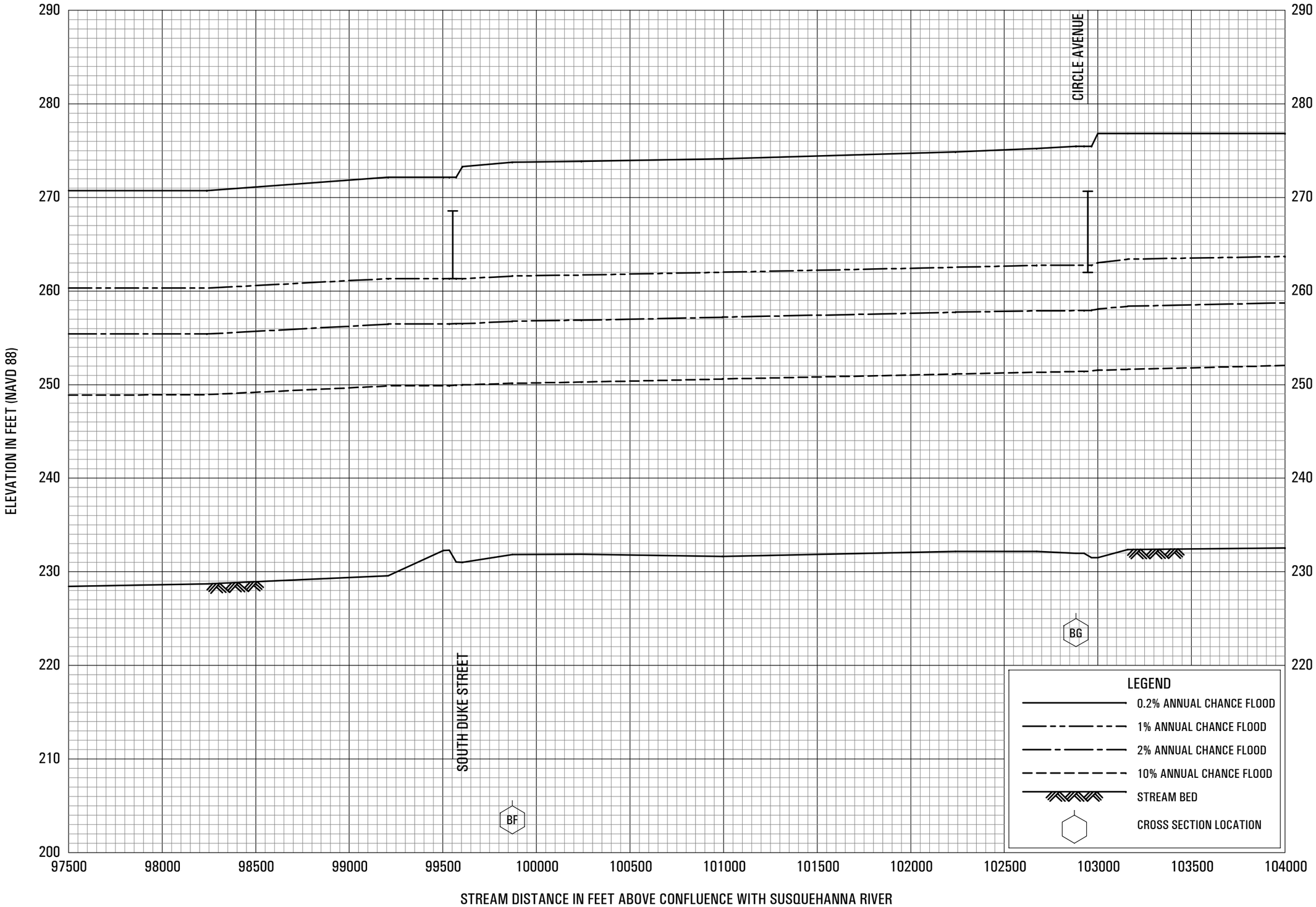

FLOOD PROFILES

CONESTOGA RIVER

FEDERAL EMERGENCY MANAGEMENT AGENCY

LANCASTER COUNTY, PA

(ALL JURISDICTIONS)

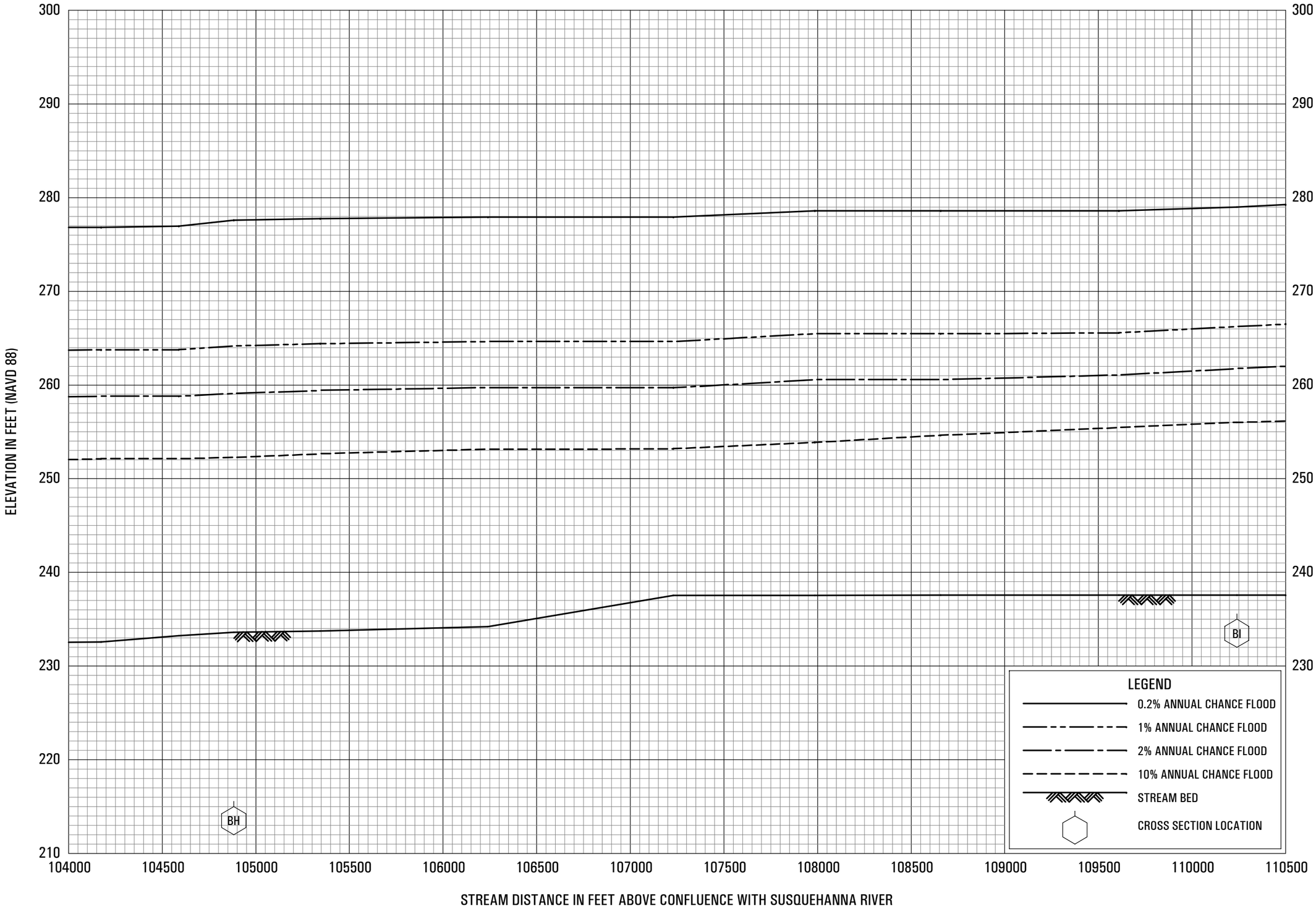

FLOOD PROFILES

CONESTOGA RIVER

FEDERAL EMERGENCY MANAGEMENT AGENCY

LANCASTER COUNTY, PA

(ALL JURISDICTIONS)

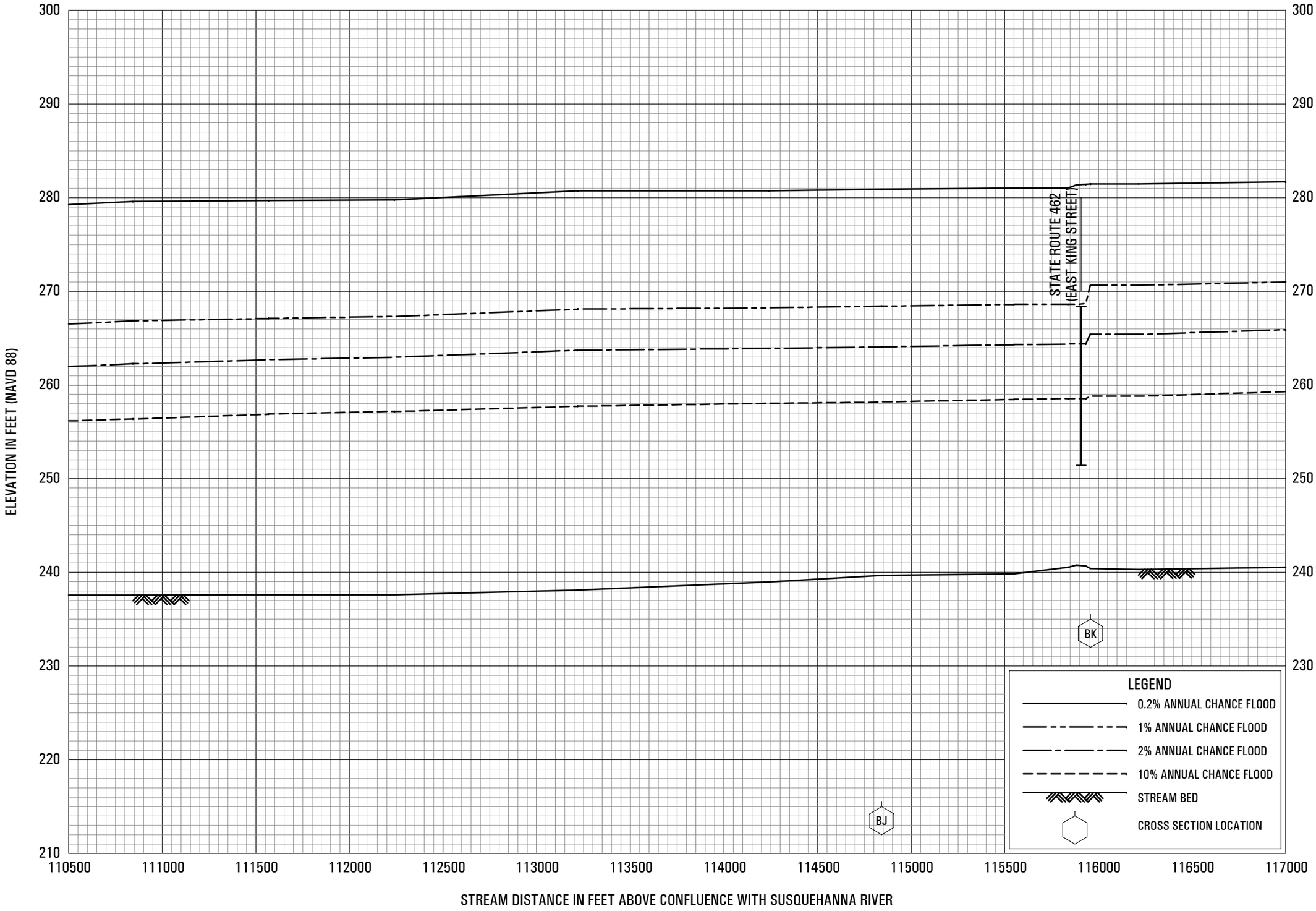

FLOOD PROFILES

CONESTOGA RIVER

FEDERAL EMERGENCY MANAGEMENT AGENCY

LANCASTER COUNTY, PA

(ALL JURISDICTIONS)

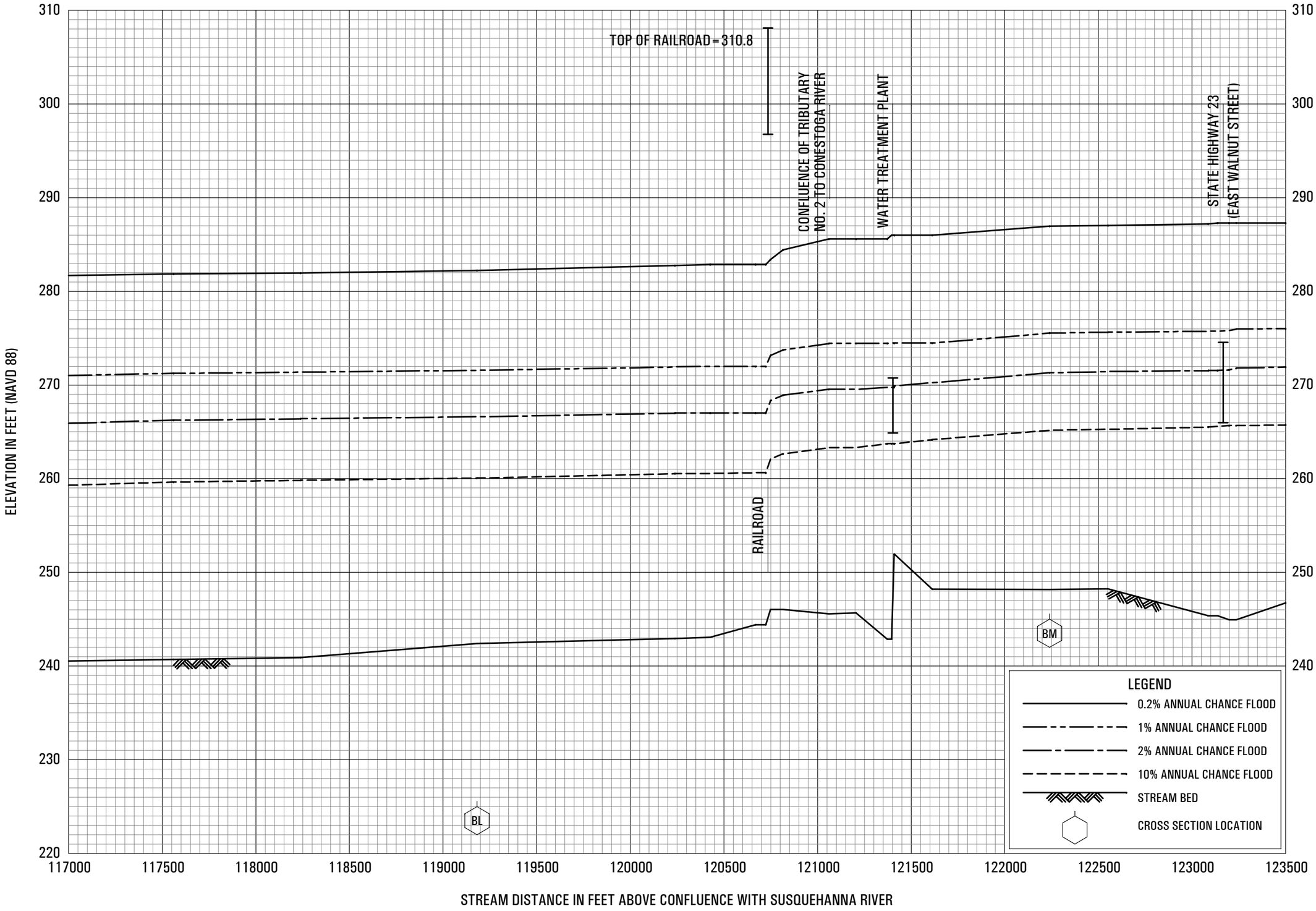

FLOOD PROFILES

CONESTOGA RIVER

FEDERAL EMERGENCY MANAGEMENT AGENCY

LANCASTER COUNTY, PA

(ALL JURISDICTIONS)

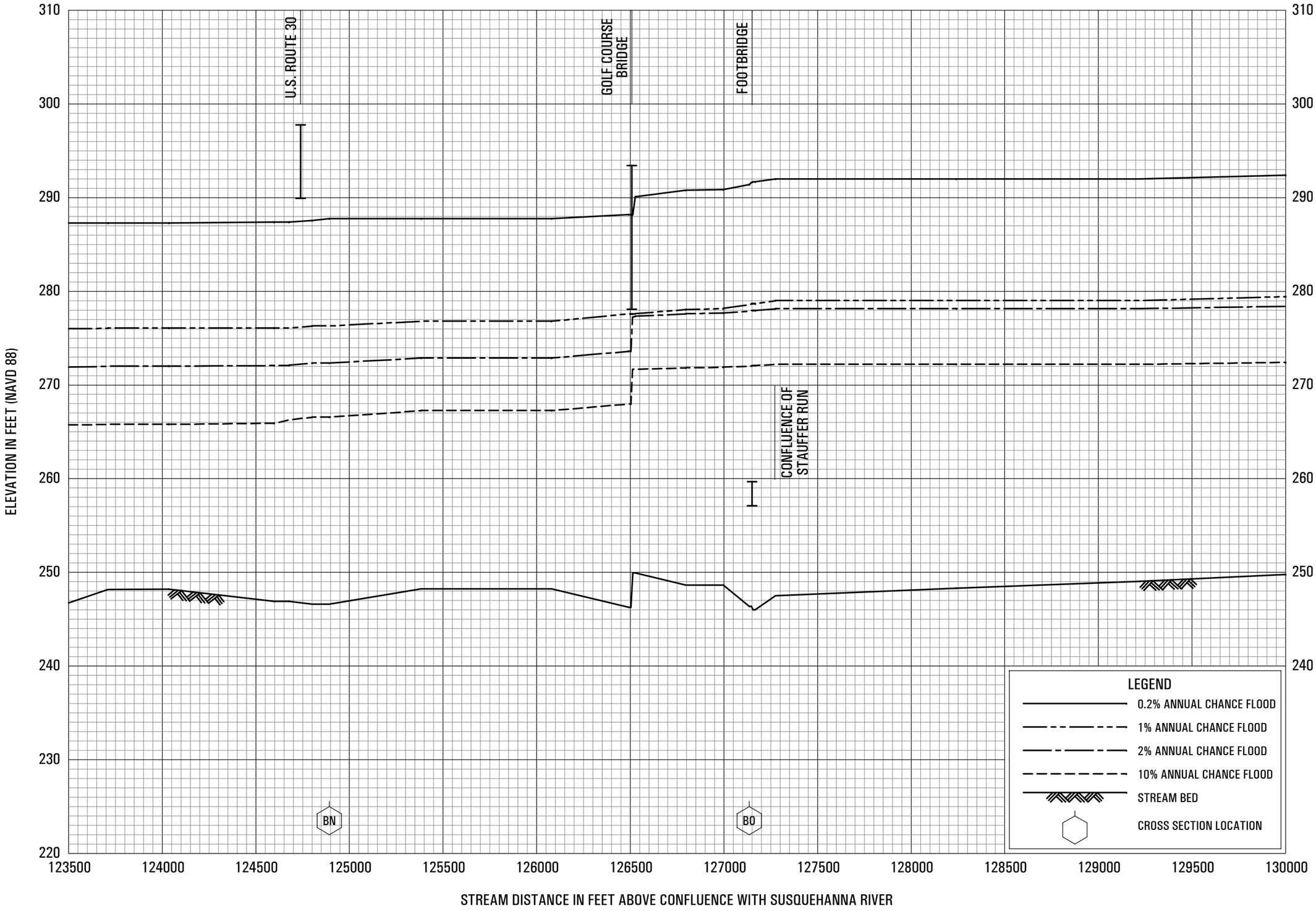

FLOOD PROFILES

CONESTOGA RIVER

FEDERAL EMERGENCY MANAGEMENT AGENCY

LANCASTER COUNTY, PA

(ALL JURISDICTIONS)

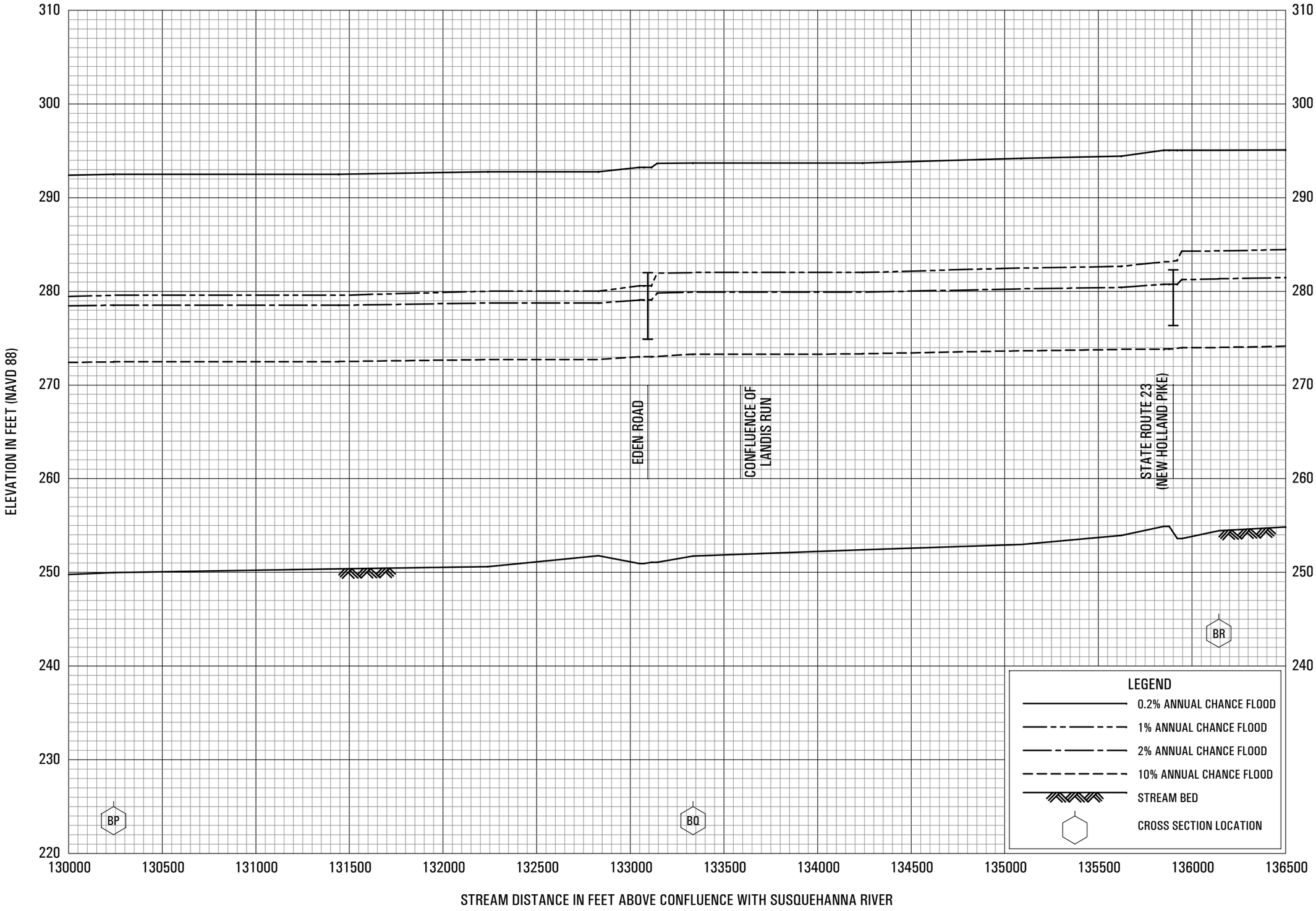

FLOOD PROFILES

CONESTOGA RIVER

FEDERAL EMERGENCY MANAGEMENT AGENCY

LANCASTER COUNTY, PA

(ALL JURISDICTIONS)

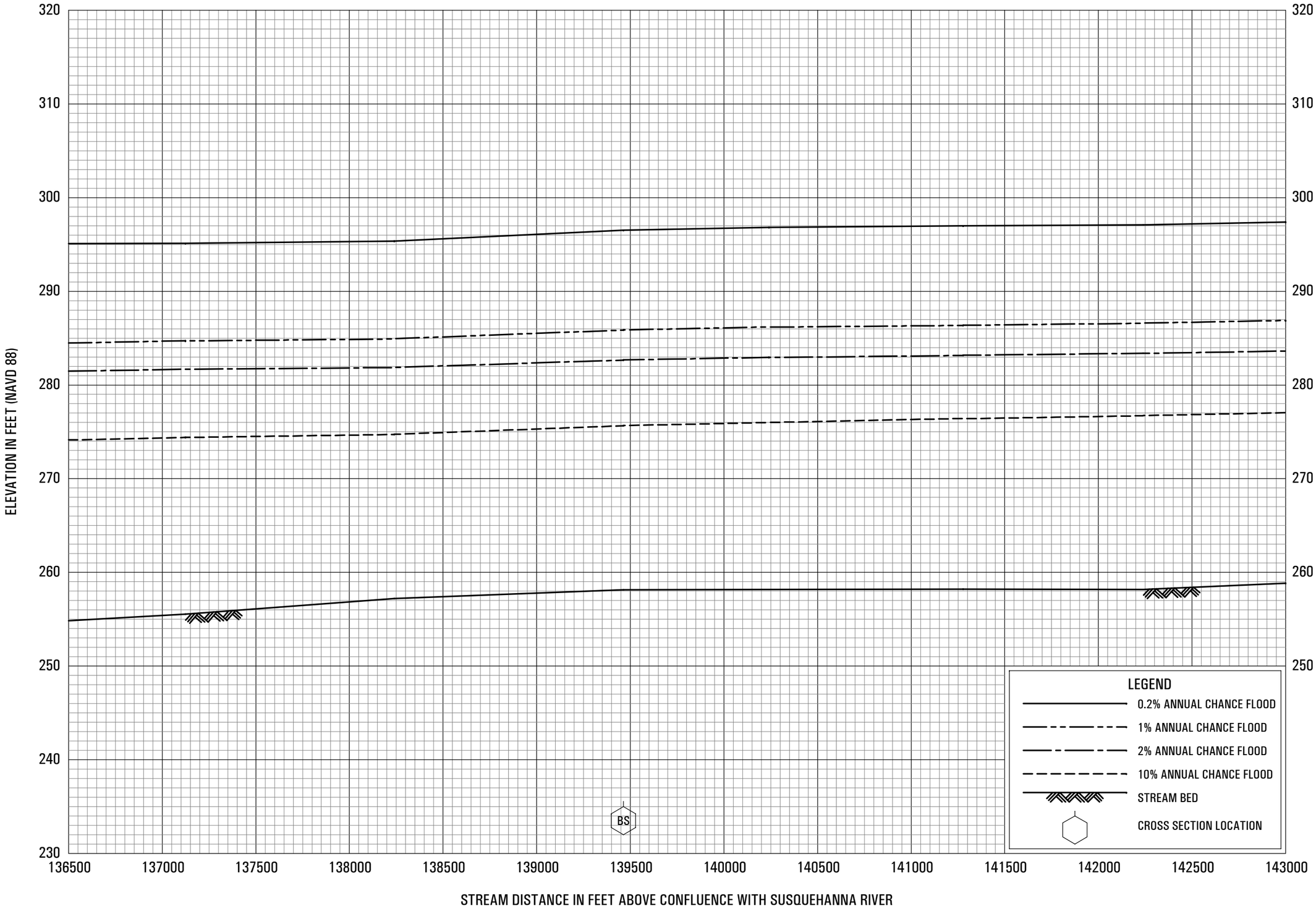

FLOOD PROFILES

CONESTOGA RIVER

FEDERAL EMERGENCY MANAGEMENT AGENCY

LANCASTER COUNTY, PA

(ALL JURISDICTIONS)

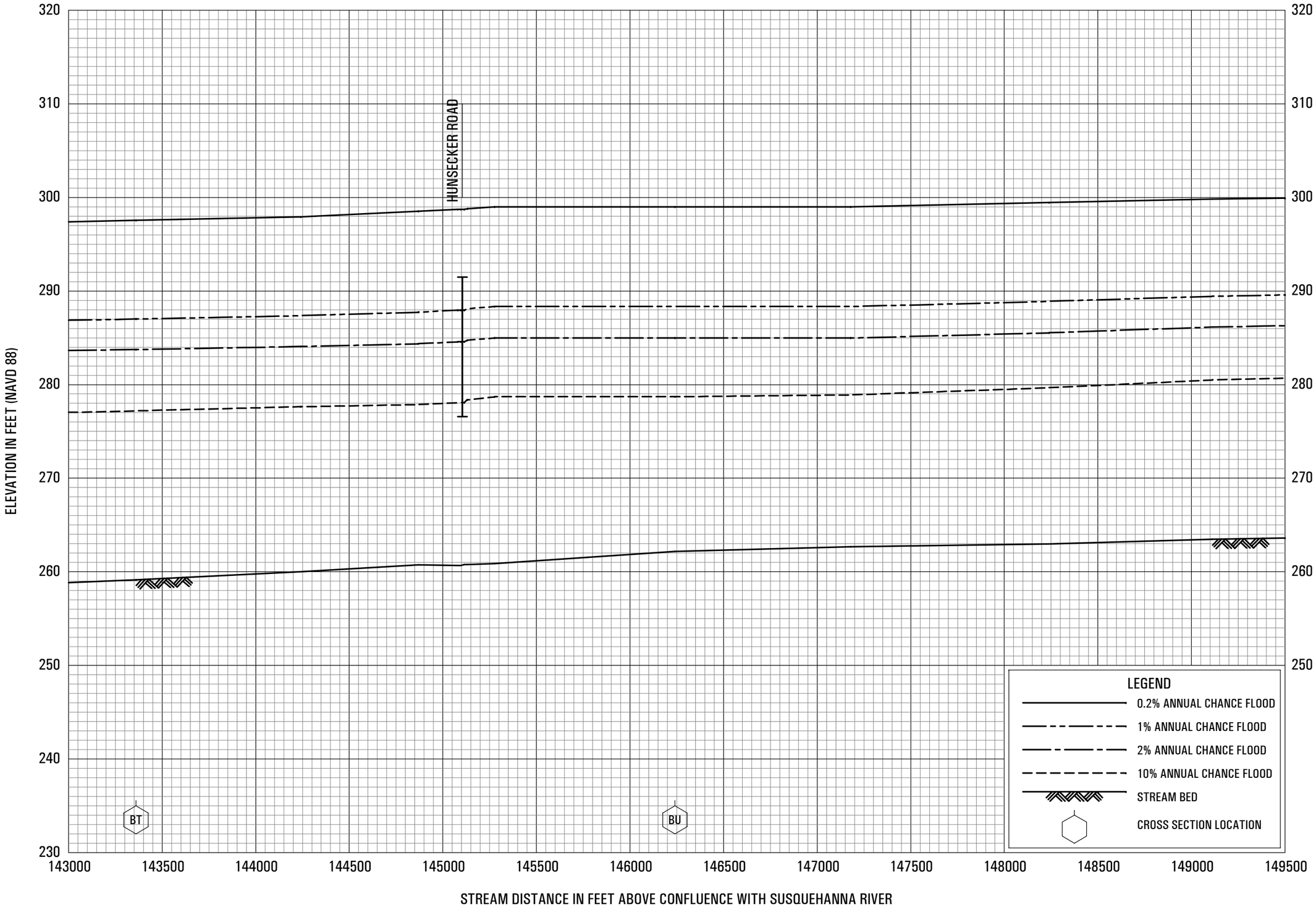

FLOOD PROFILES

CONESTOGA RIVER

FEDERAL EMERGENCY MANAGEMENT AGENCY

LANCASTER COUNTY, PA

(ALL JURISDICTIONS)

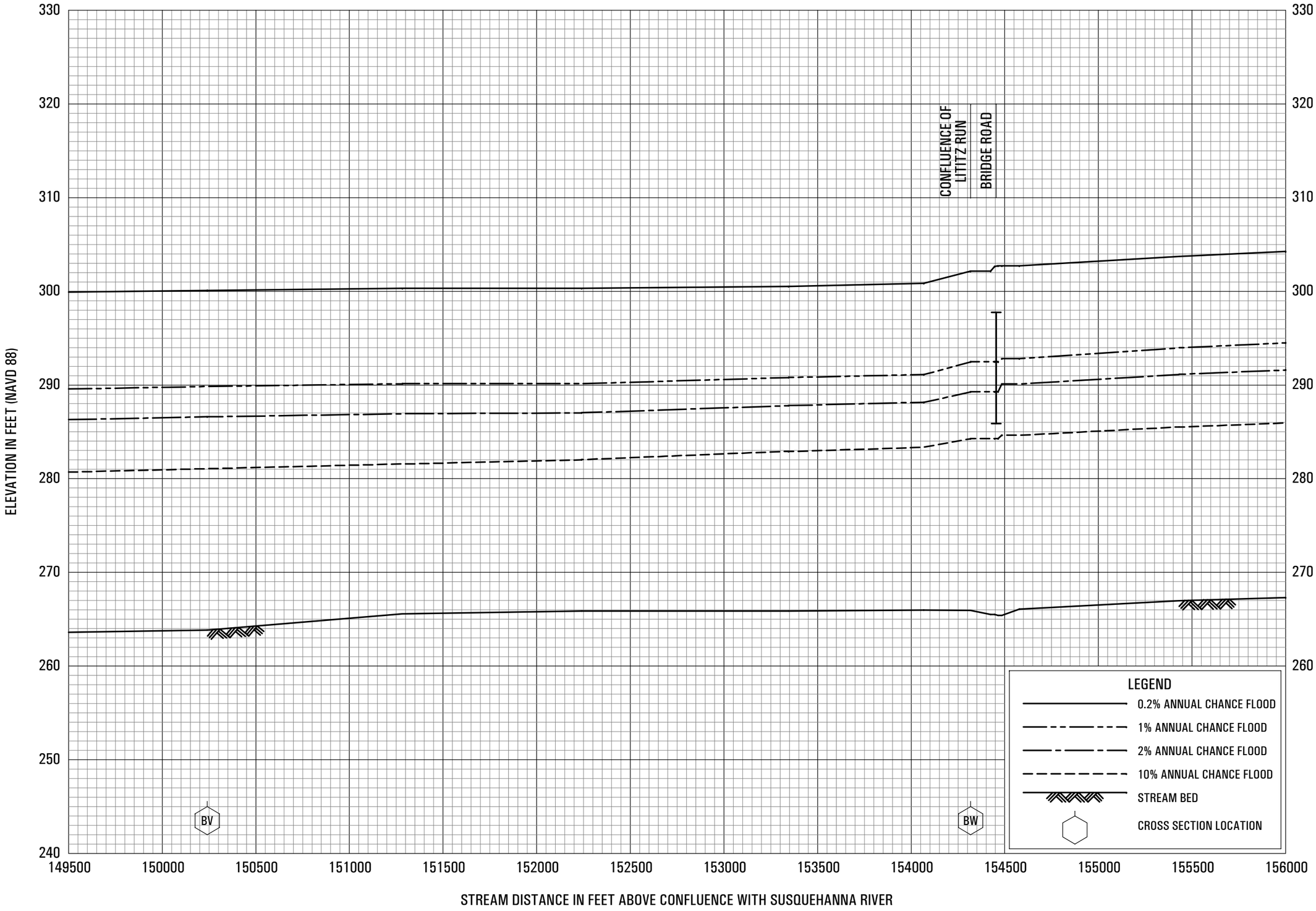

FLOOD PROFILES

CONESTOGA RIVER

FEDERAL EMERGENCY MANAGEMENT AGENCY

LANCASTER COUNTY, PA

(ALL JURISDICTIONS)

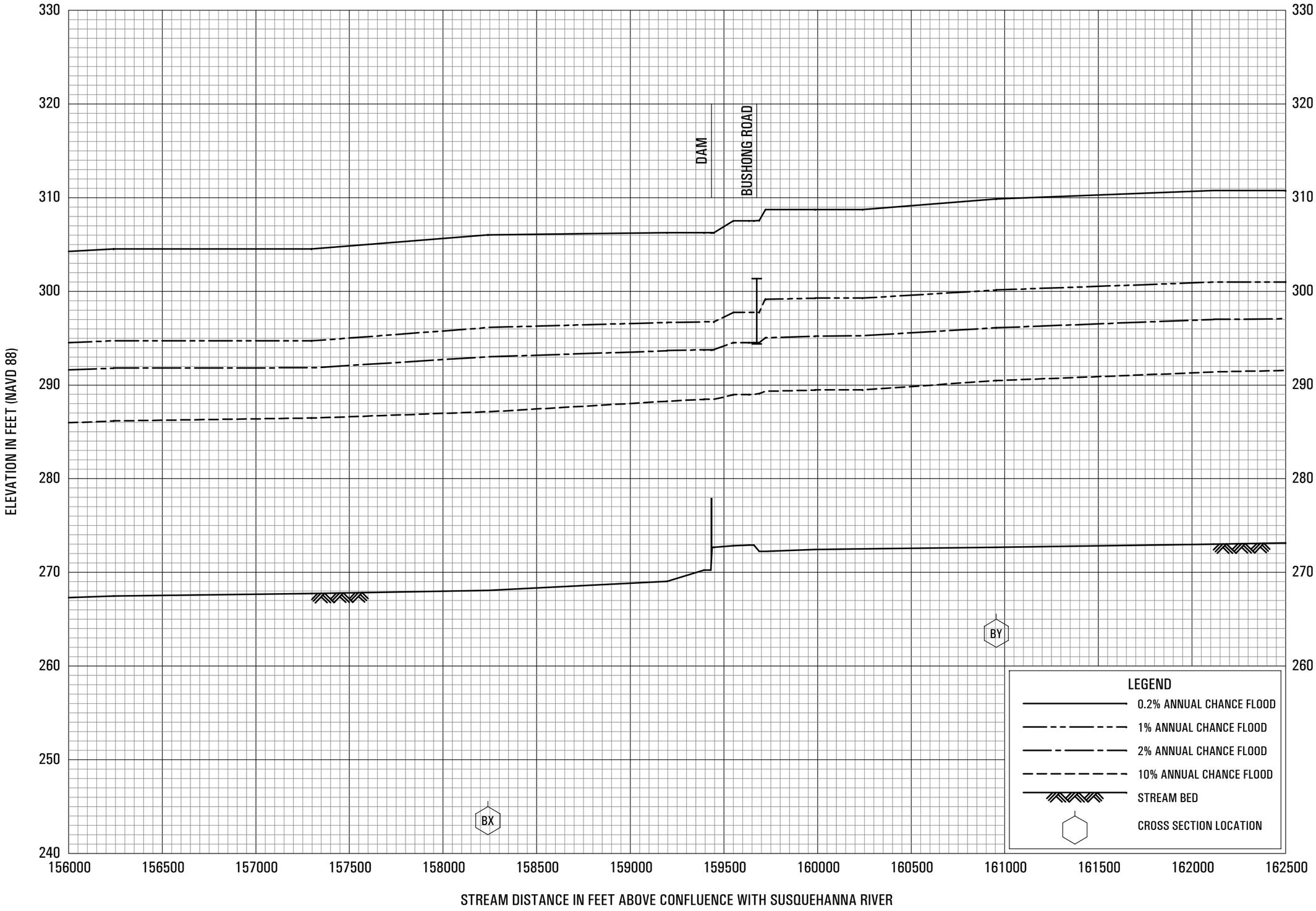

FLOOD PROFILES

CONESTOGA RIVER

FEDERAL EMERGENCY MANAGEMENT AGENCY

LANCASTER COUNTY, PA

(ALL JURISDICTIONS)

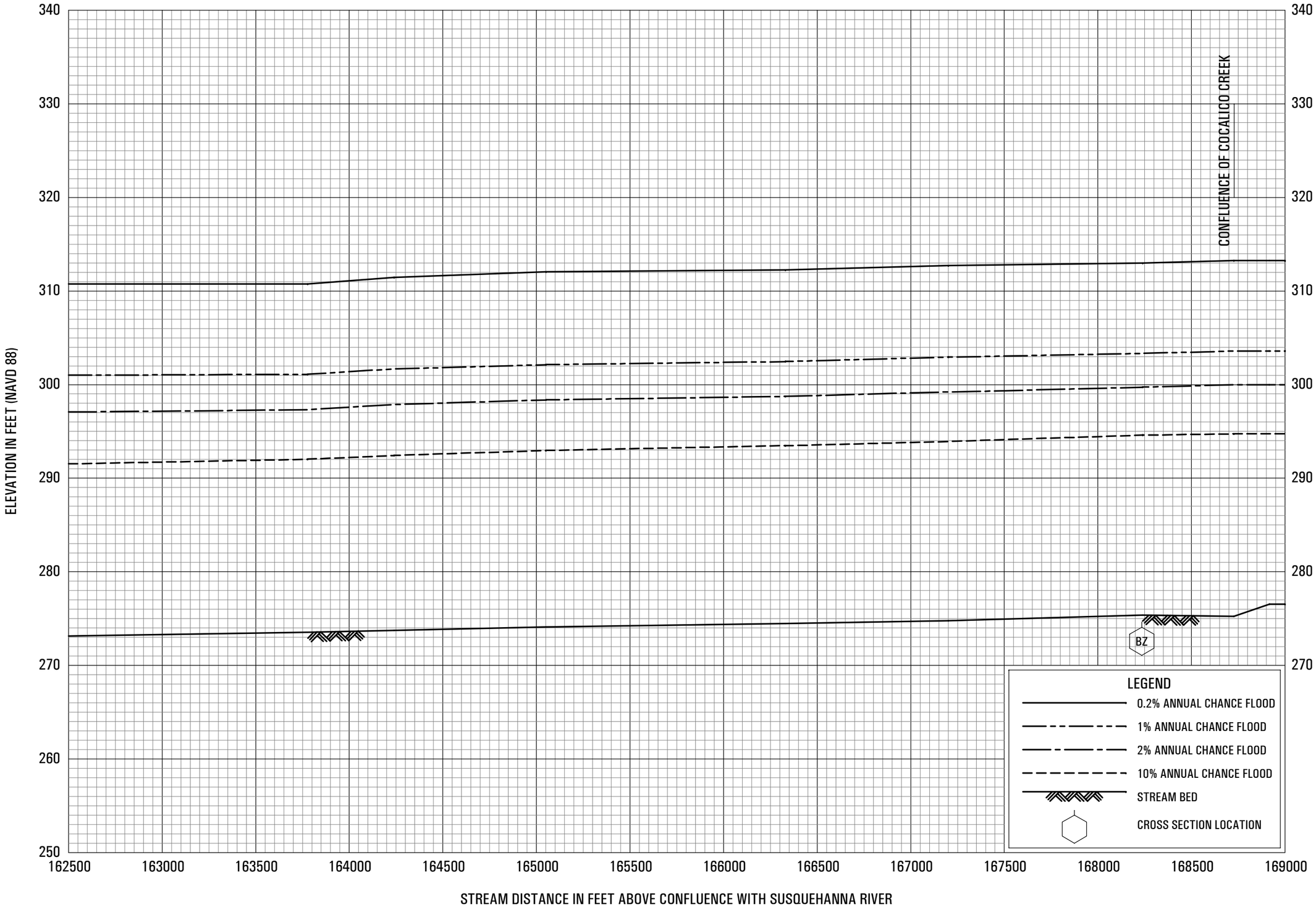

FLOOD PROFILES

CONESTOGA RIVER

FEDERAL EMERGENCY MANAGEMENT AGENCY

LANCASTER COUNTY, PA

(ALL JURISDICTIONS)

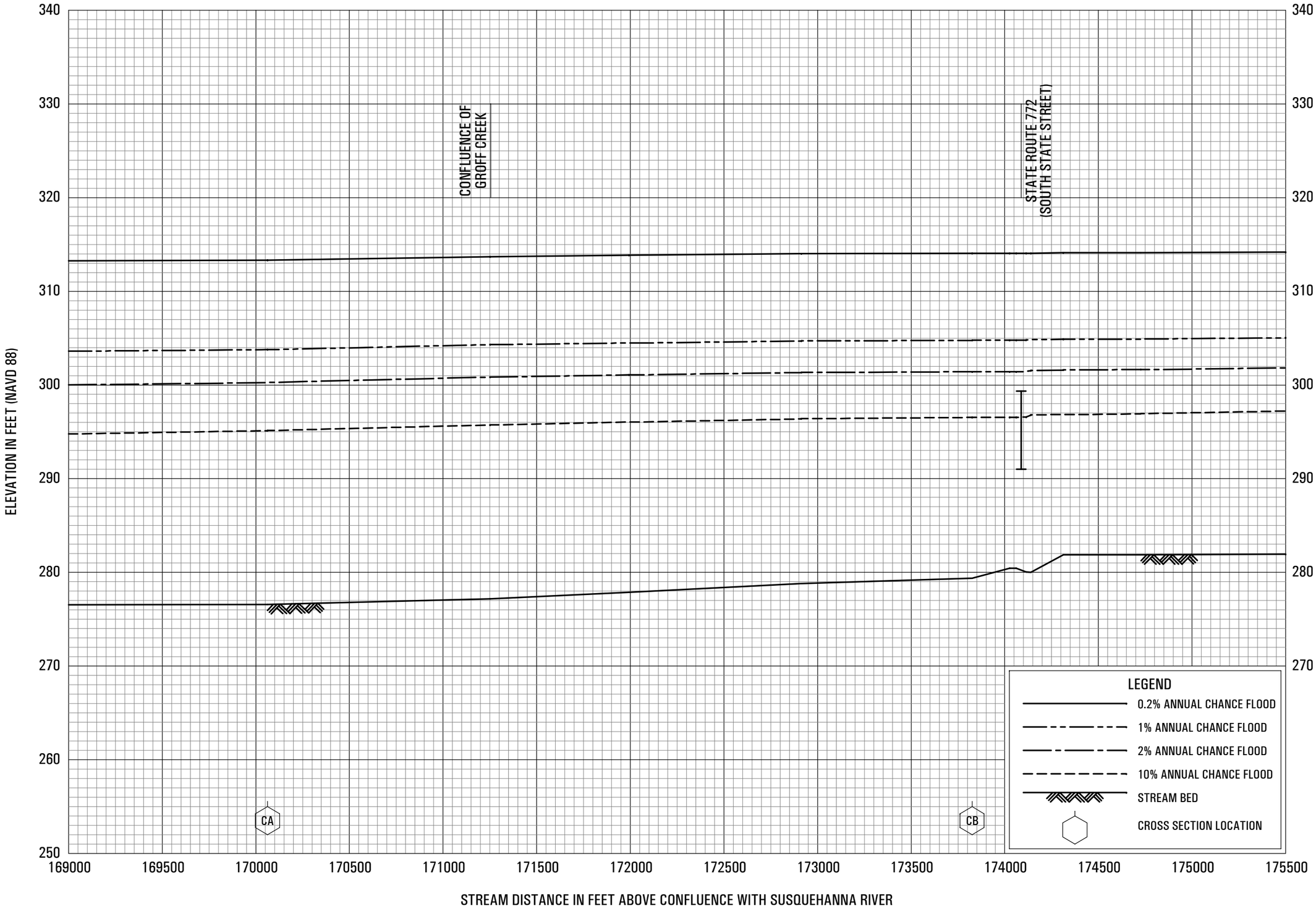

FLOOD PROFILES

CONESTOGA RIVER

FEDERAL EMERGENCY MANAGEMENT AGENCY

LANCASTER COUNTY, PA

(ALL JURISDICTIONS)

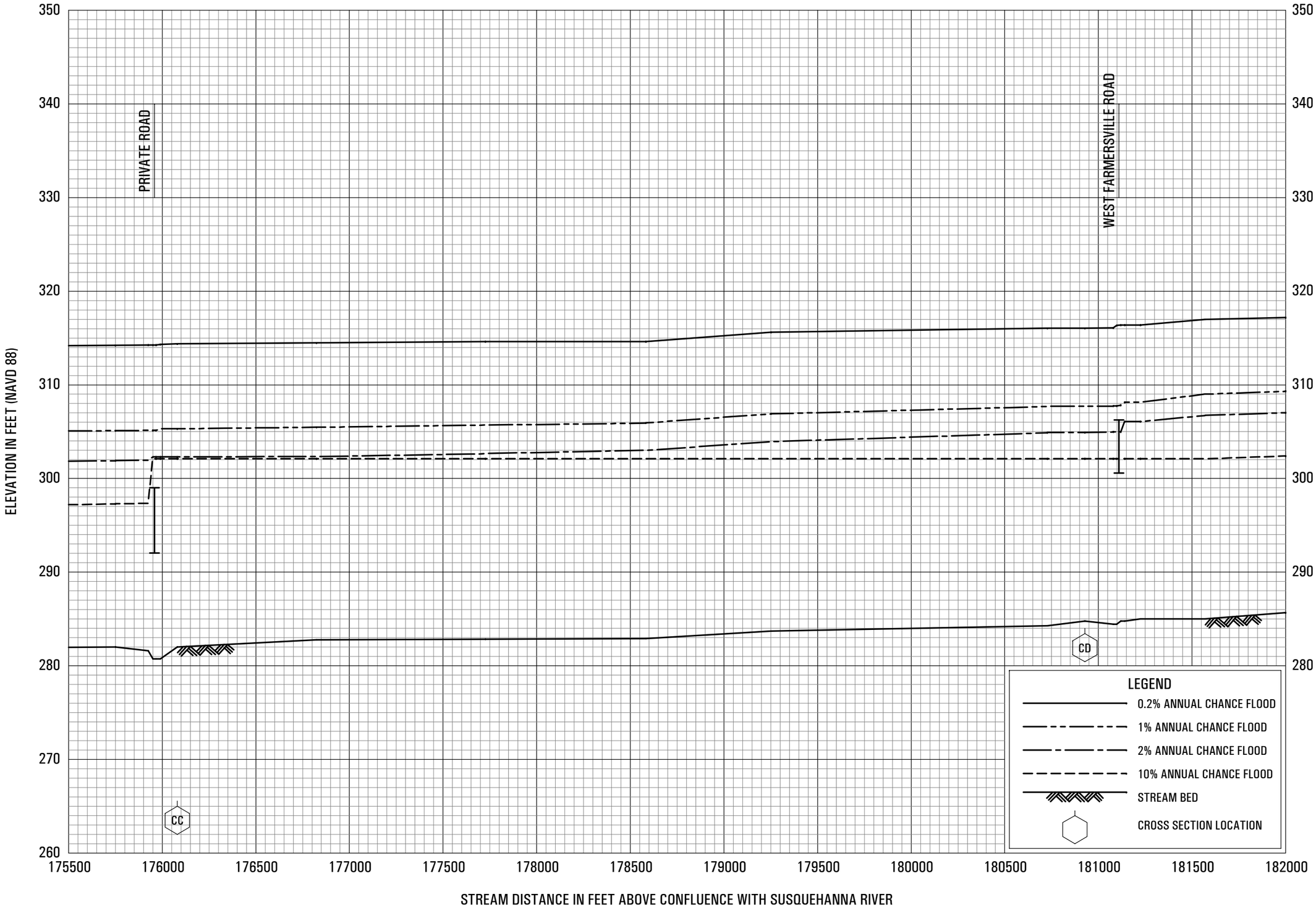

FLOOD PROFILES

CONESTOGA RIVER

FEDERAL EMERGENCY MANAGEMENT AGENCY

LANCASTER COUNTY, PA

(ALL JURISDICTIONS)

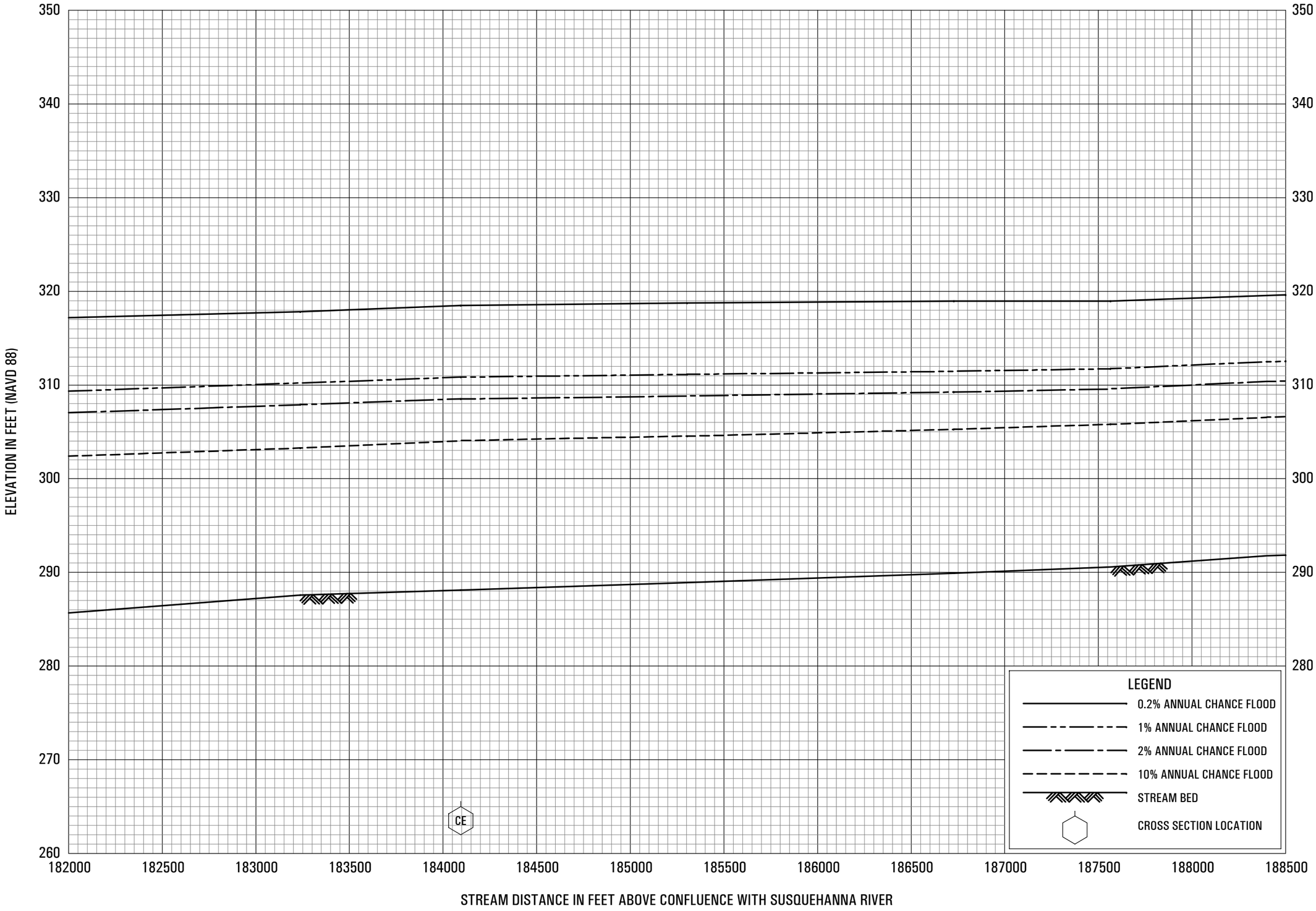

FLOOD PROFILES

CONESTOGA RIVER

FEDERAL EMERGENCY MANAGEMENT AGENCY

LANCASTER COUNTY, PA

(ALL JURISDICTIONS)

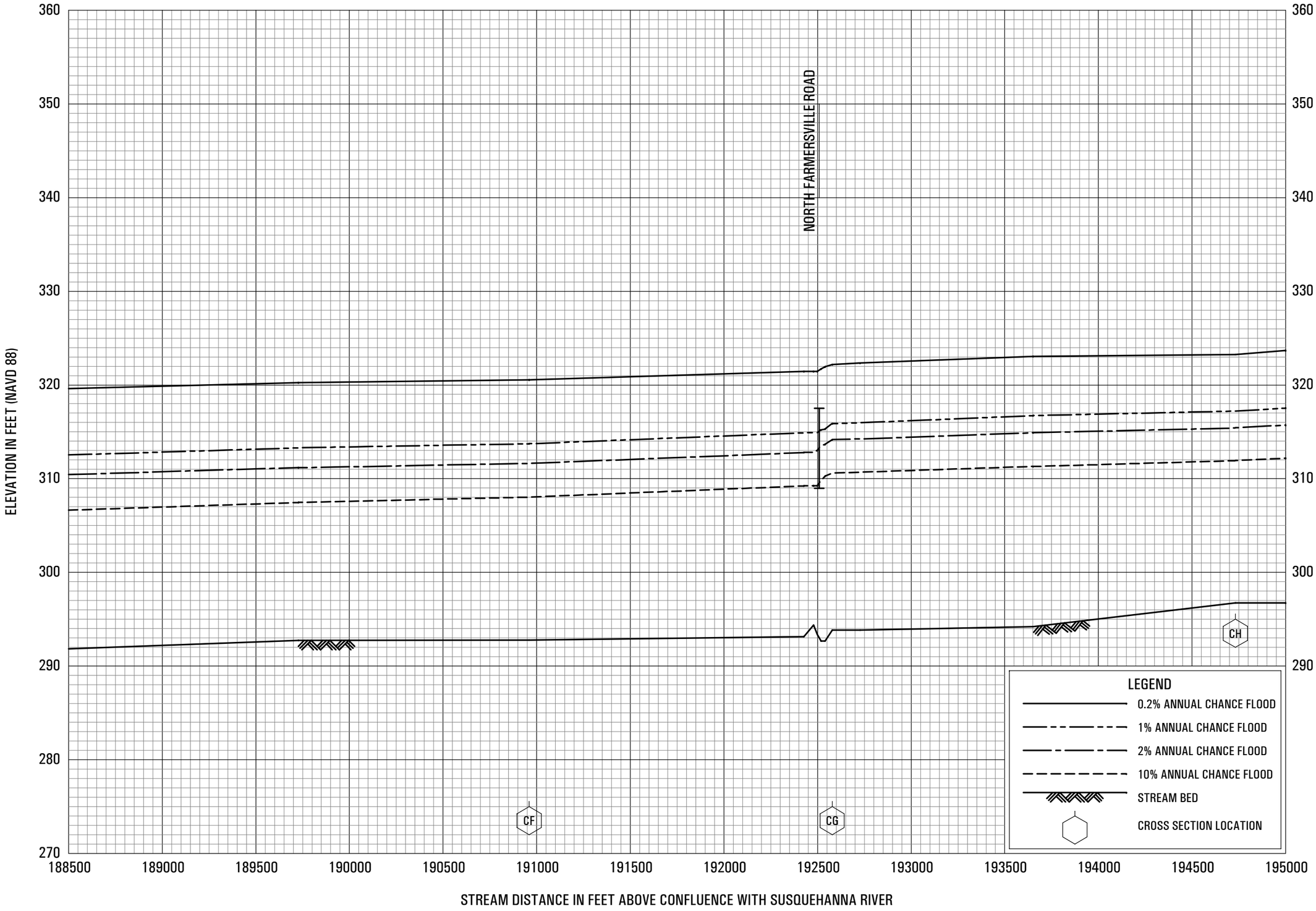

FLOOD PROFILES

CONESTOGA RIVER

FEDERAL EMERGENCY MANAGEMENT AGENCY

LANCASTER COUNTY, PA

(ALL JURISDICTIONS)

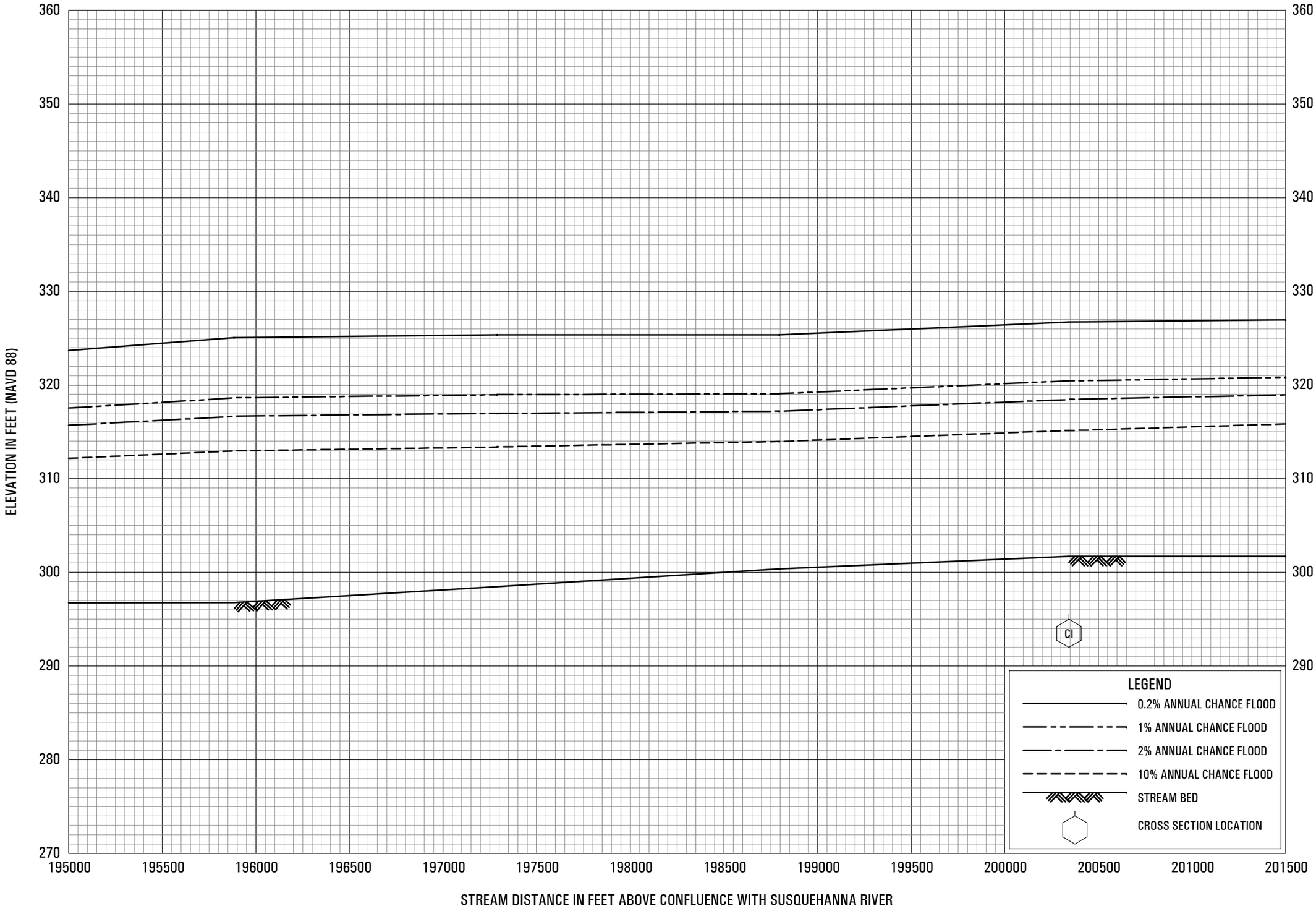

FLOOD PROFILES

CONESTOGA RIVER

FEDERAL EMERGENCY MANAGEMENT AGENCY

LANCASTER COUNTY, PA

(ALL JURISDICTIONS)

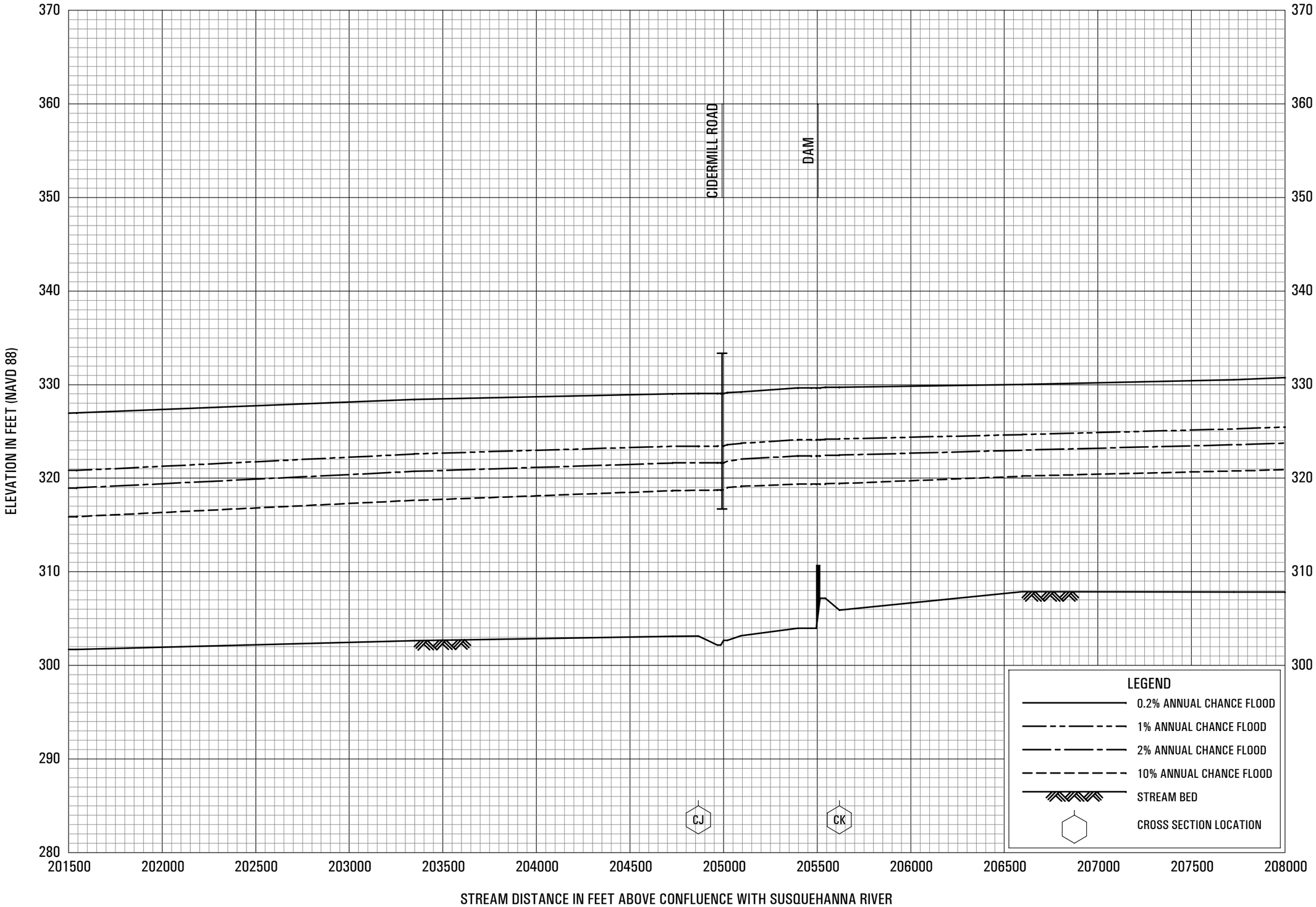

FLOOD PROFILES

CONESTOGA RIVER

FEDERAL EMERGENCY MANAGEMENT AGENCY

LANCASTER COUNTY, PA

(ALL JURISDICTIONS)

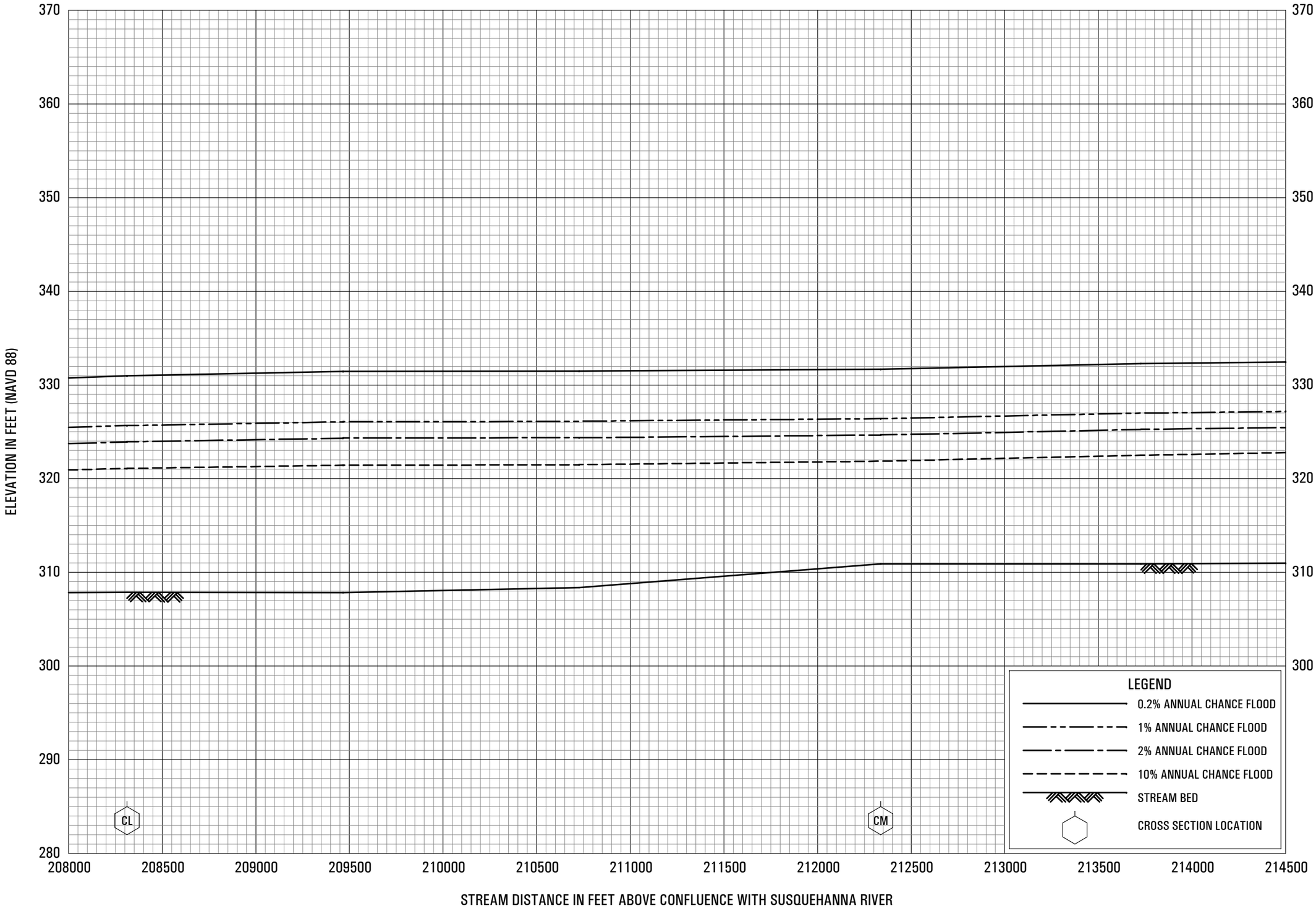

FLOOD PROFILES

CONESTOGA RIVER

FEDERAL EMERGENCY MANAGEMENT AGENCY

LANCASTER COUNTY, PA

(ALL JURISDICTIONS)

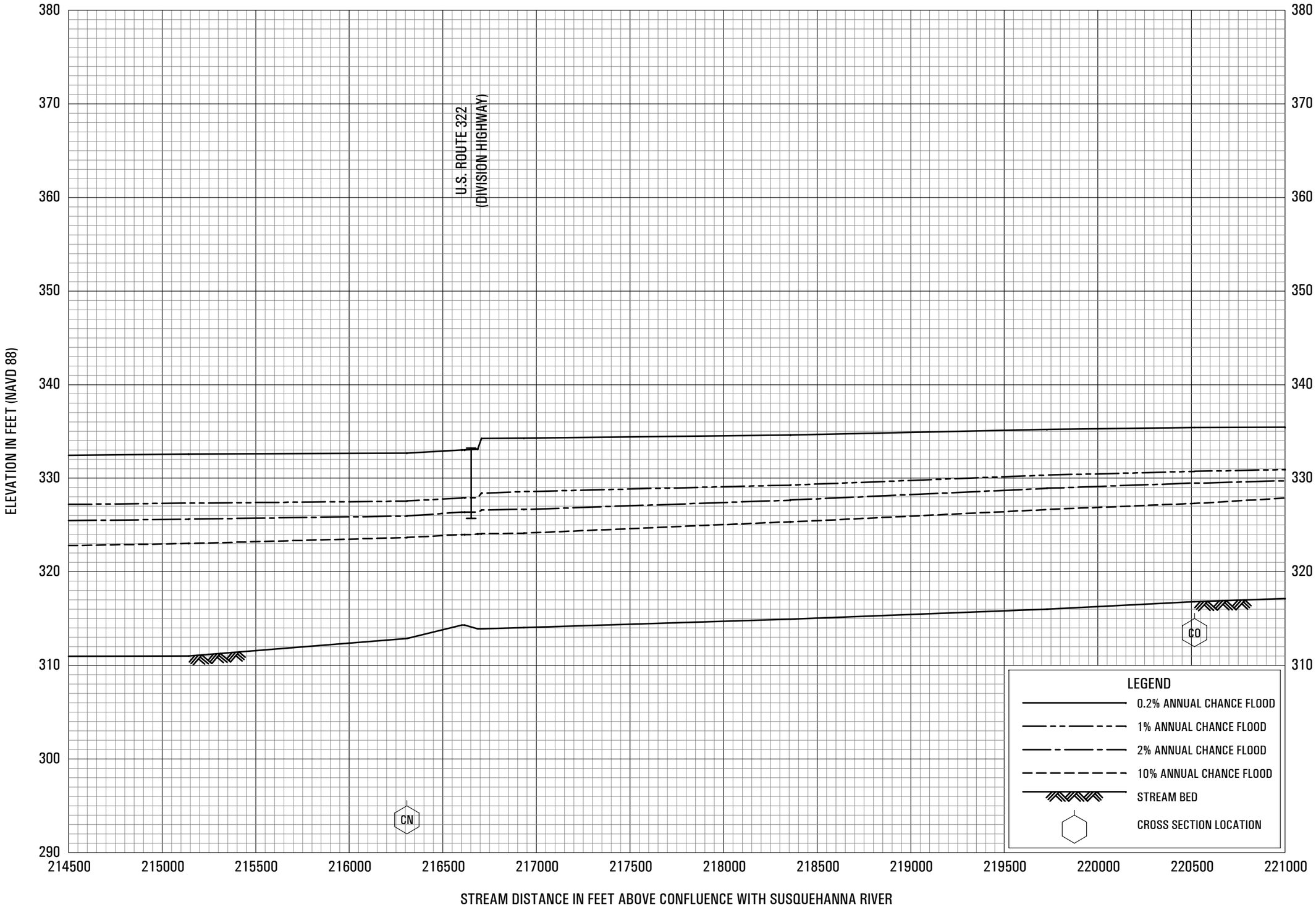

FLOOD PROFILES

CONESTOGA RIVER

FEDERAL EMERGENCY MANAGEMENT AGENCY

LANCASTER COUNTY, PA

(ALL JURISDICTIONS)

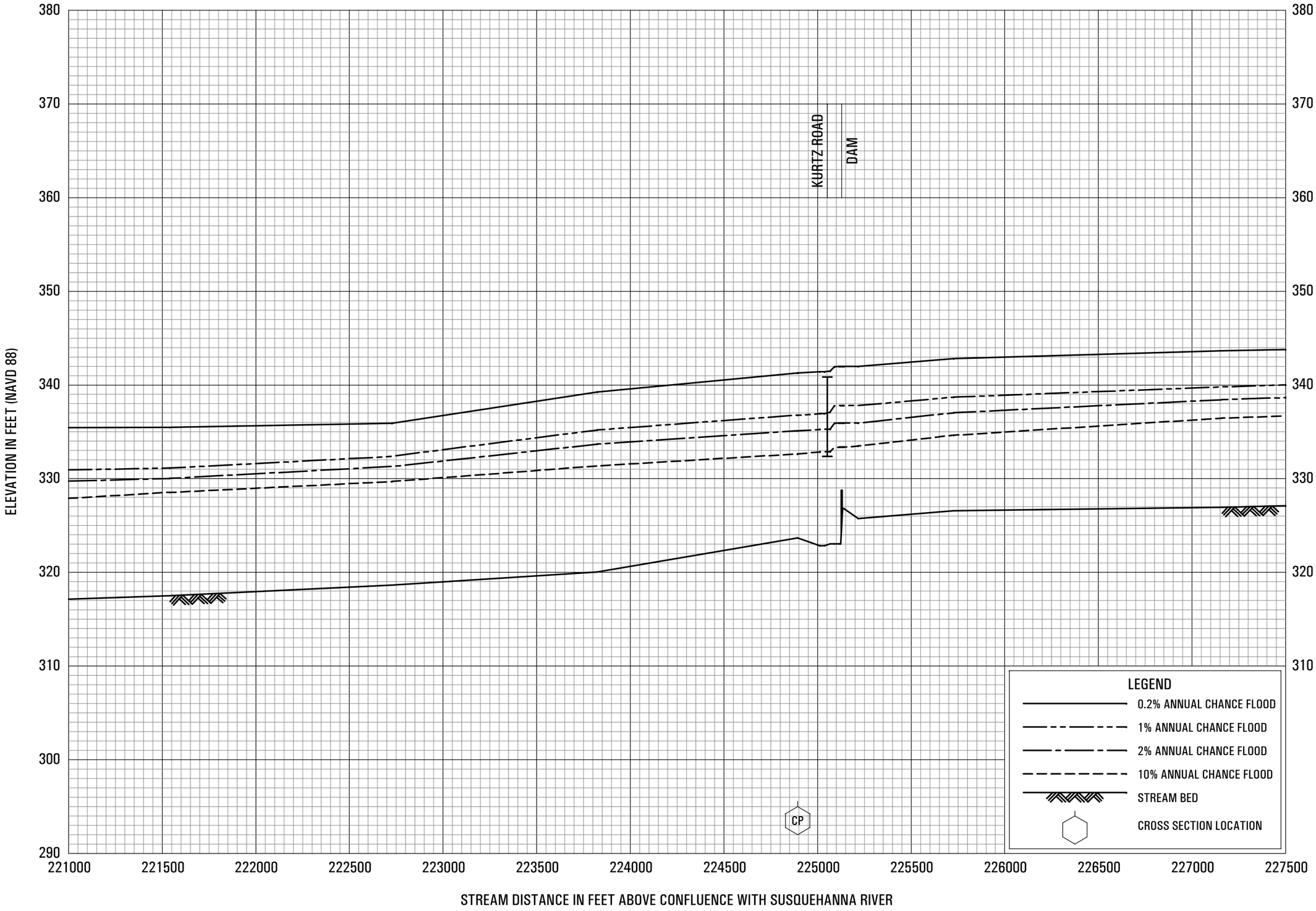

FLOOD PROFILES

CONESTOGA RIVER

FEDERAL EMERGENCY MANAGEMENT AGENCY

LANCASTER COUNTY, PA

(ALL JURISDICTIONS)

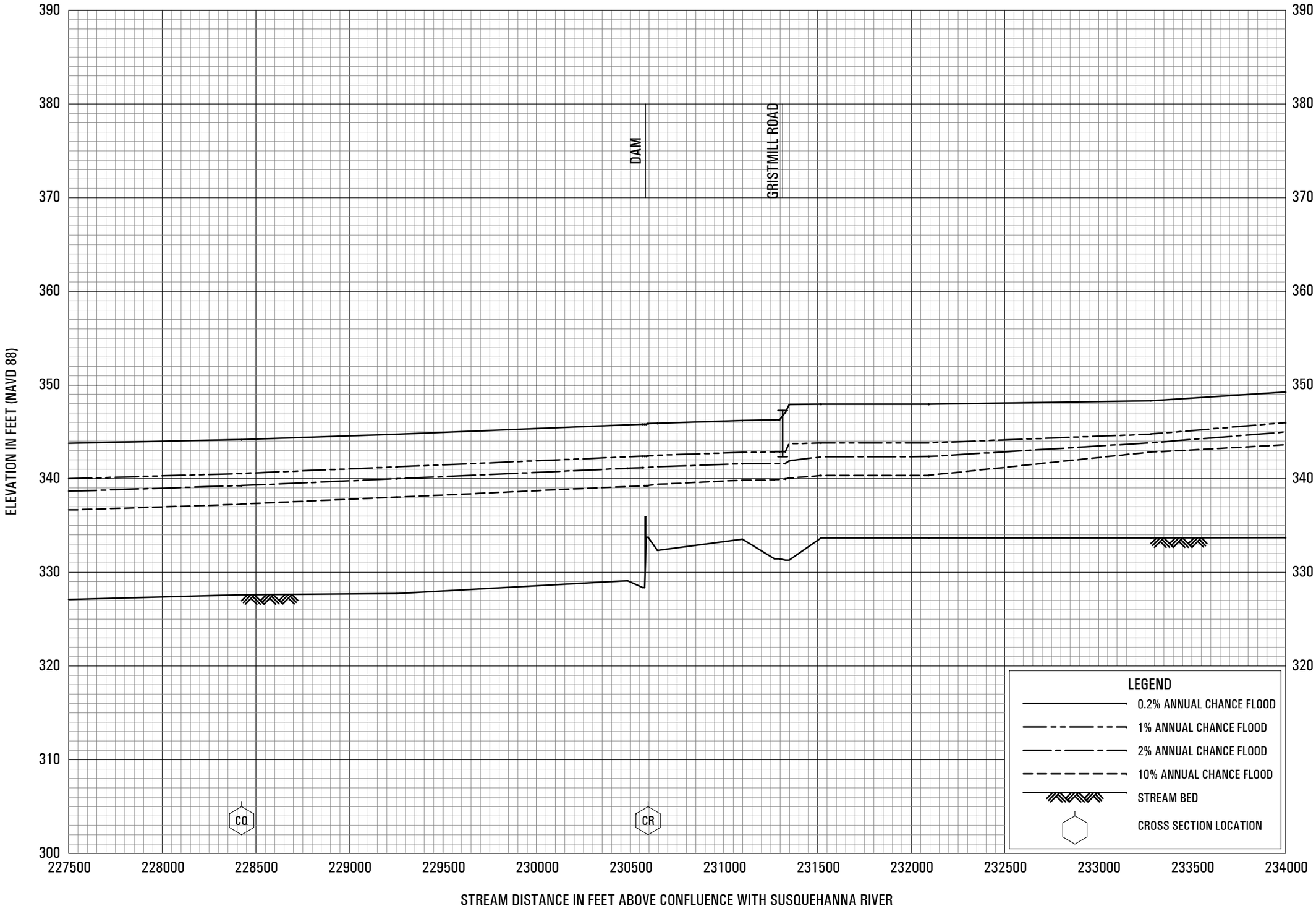

FLOOD PROFILES

CONESTOGA RIVER

FEDERAL EMERGENCY MANAGEMENT AGENCY

LANCASTER COUNTY, PA

(ALL JURISDICTIONS)

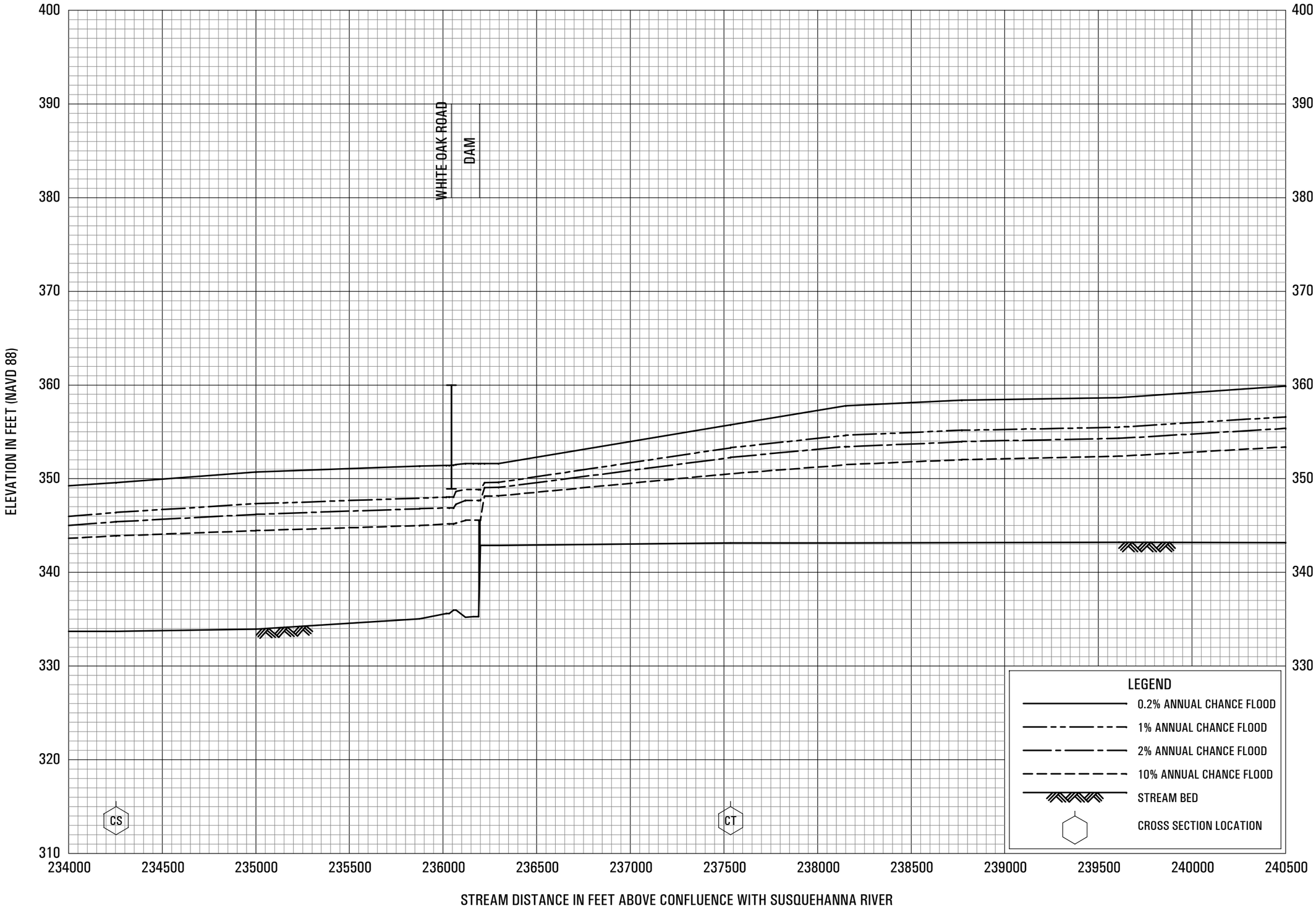

FLOOD PROFILES

CONESTOGA RIVER

FEDERAL EMERGENCY MANAGEMENT AGENCY

LANCASTER COUNTY, PA

(ALL JURISDICTIONS)

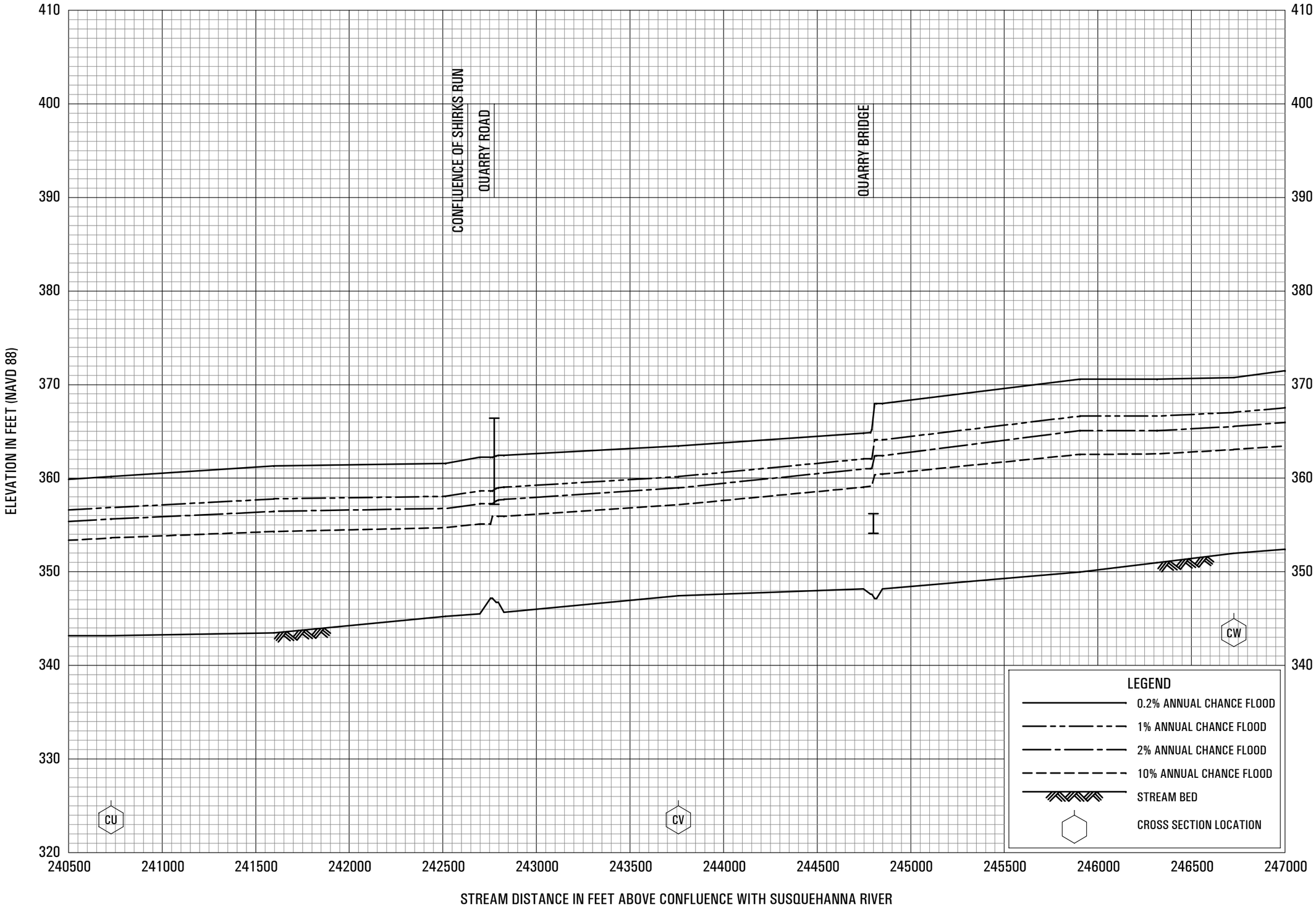

FLOOD PROFILES

CONESTOGA RIVER

FEDERAL EMERGENCY MANAGEMENT AGENCY

LANCASTER COUNTY, PA

(ALL JURISDICTIONS)

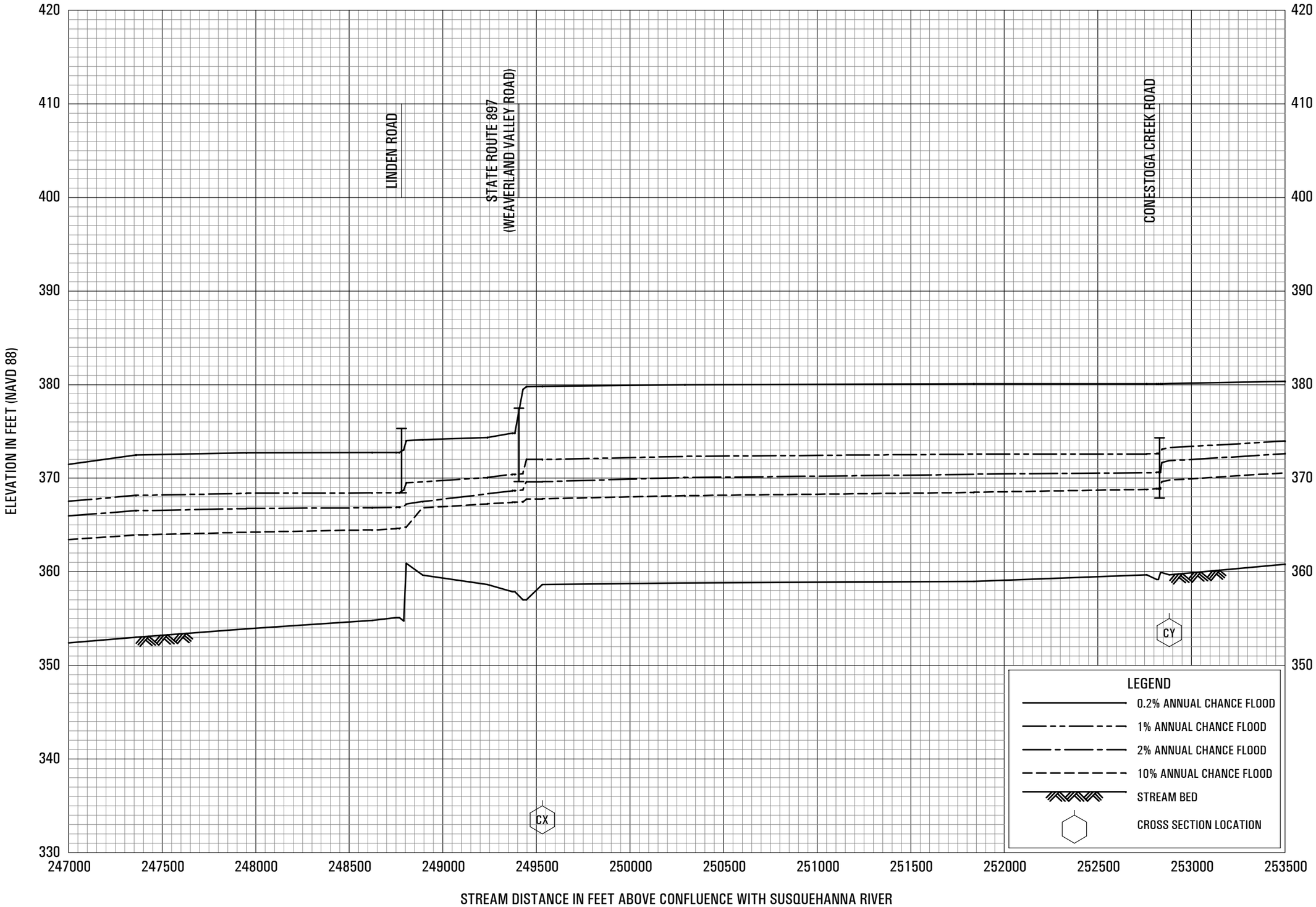

FLOOD PROFILES

CONESTOGA RIVER

FEDERAL EMERGENCY MANAGEMENT AGENCY

LANCASTER COUNTY, PA

(ALL JURISDICTIONS)

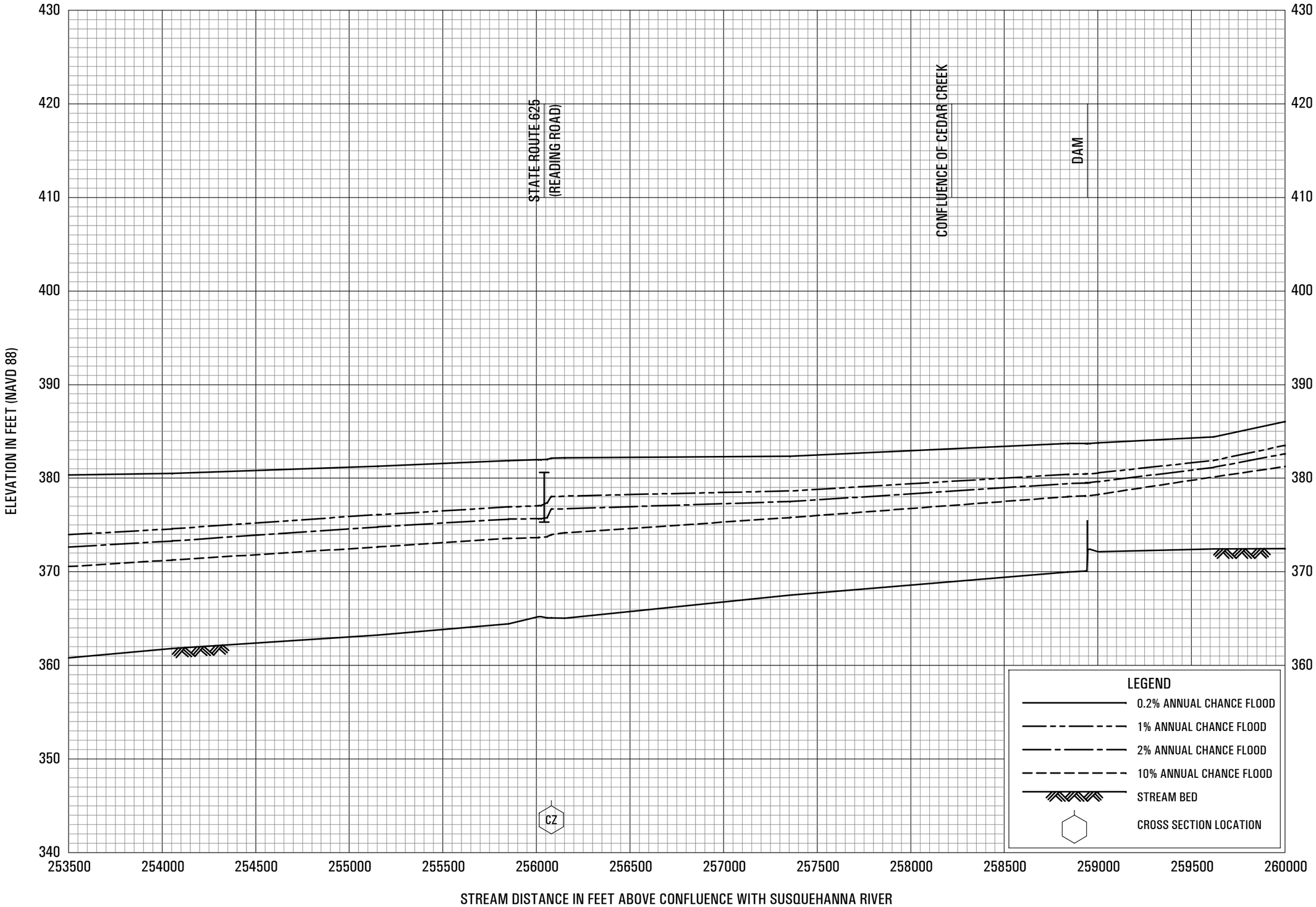

FLOOD PROFILES

CONESTOGA RIVER

FEDERAL EMERGENCY MANAGEMENT AGENCY

LANCASTER COUNTY, PA

(ALL JURISDICTIONS)



FLOOD PROFILES

CONESTOGA RIVER

FEDERAL EMERGENCY MANAGEMENT AGENCY

LANCASTER COUNTY, PA

(ALL JURISDICTIONS)

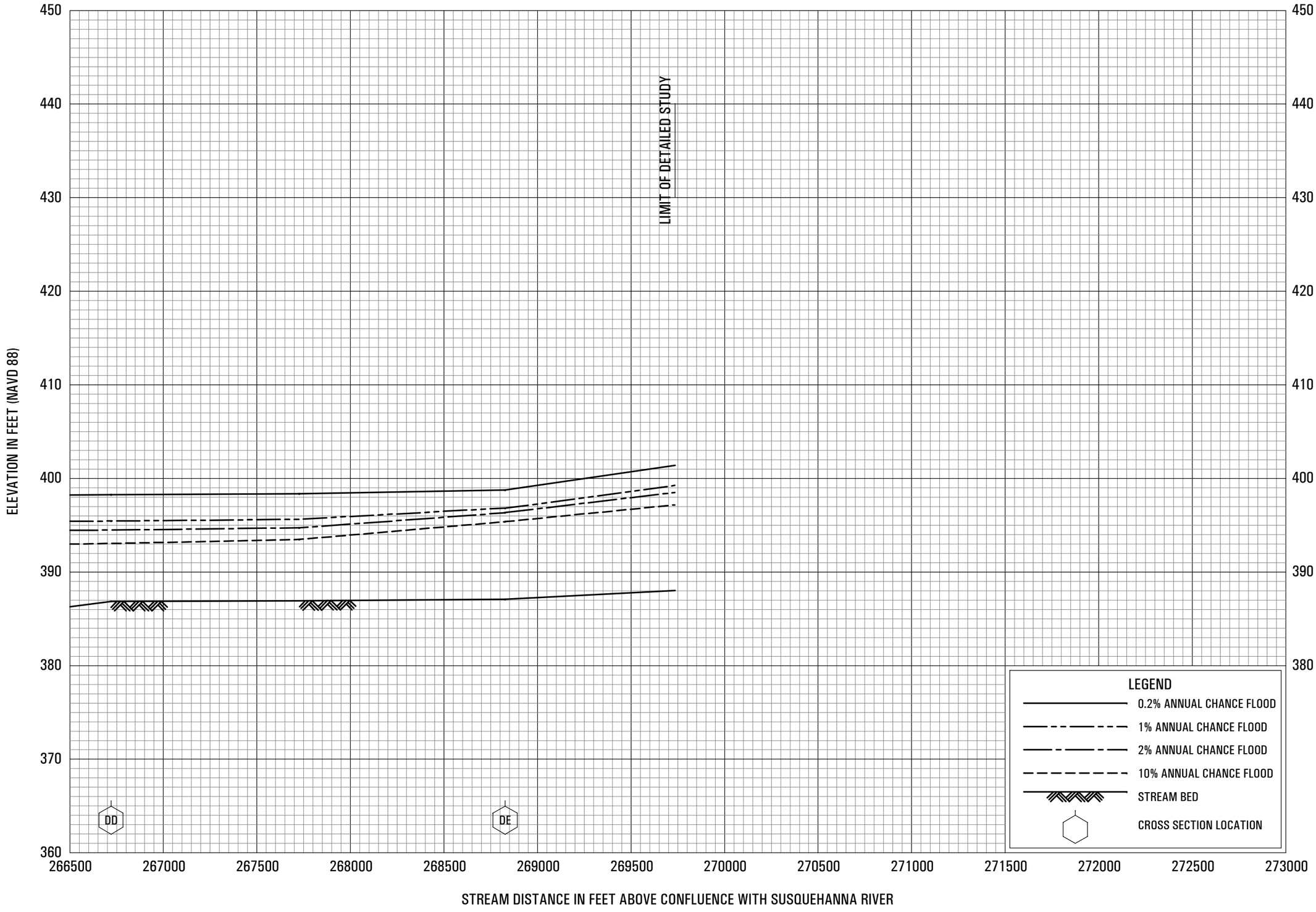

FLOOD PROFILES

CONESTOGA RIVER

FEDERAL EMERGENCY MANAGEMENT AGENCY

LANCASTER COUNTY, PA

(ALL JURISDICTIONS)

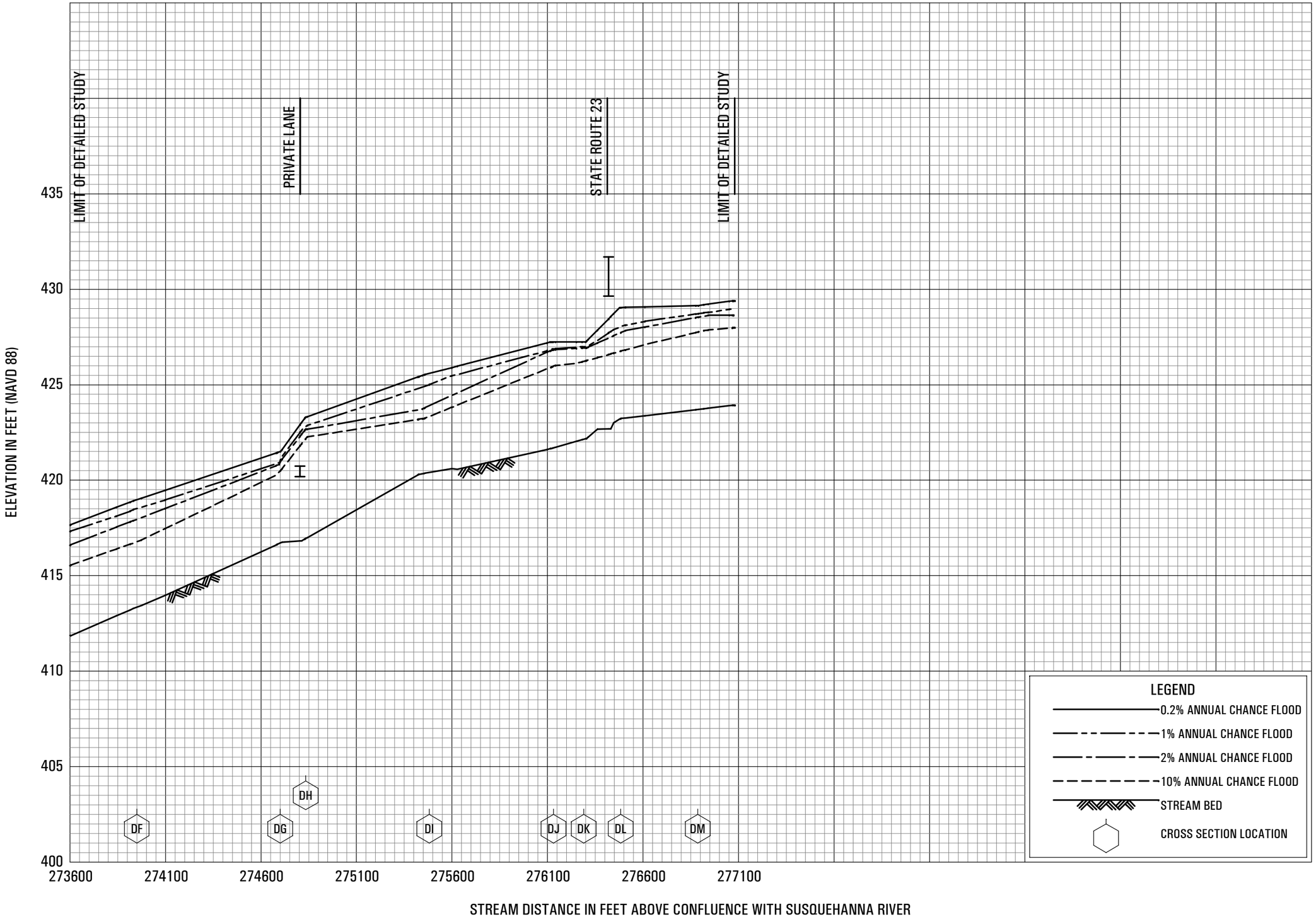

FLOOD PROFILES

CONESTOGA RIVER

FEDERAL EMERGENCY MANAGEMENT AGENCY

LANCASTER COUNTY, PA

(ALL JURISDICTIONS)

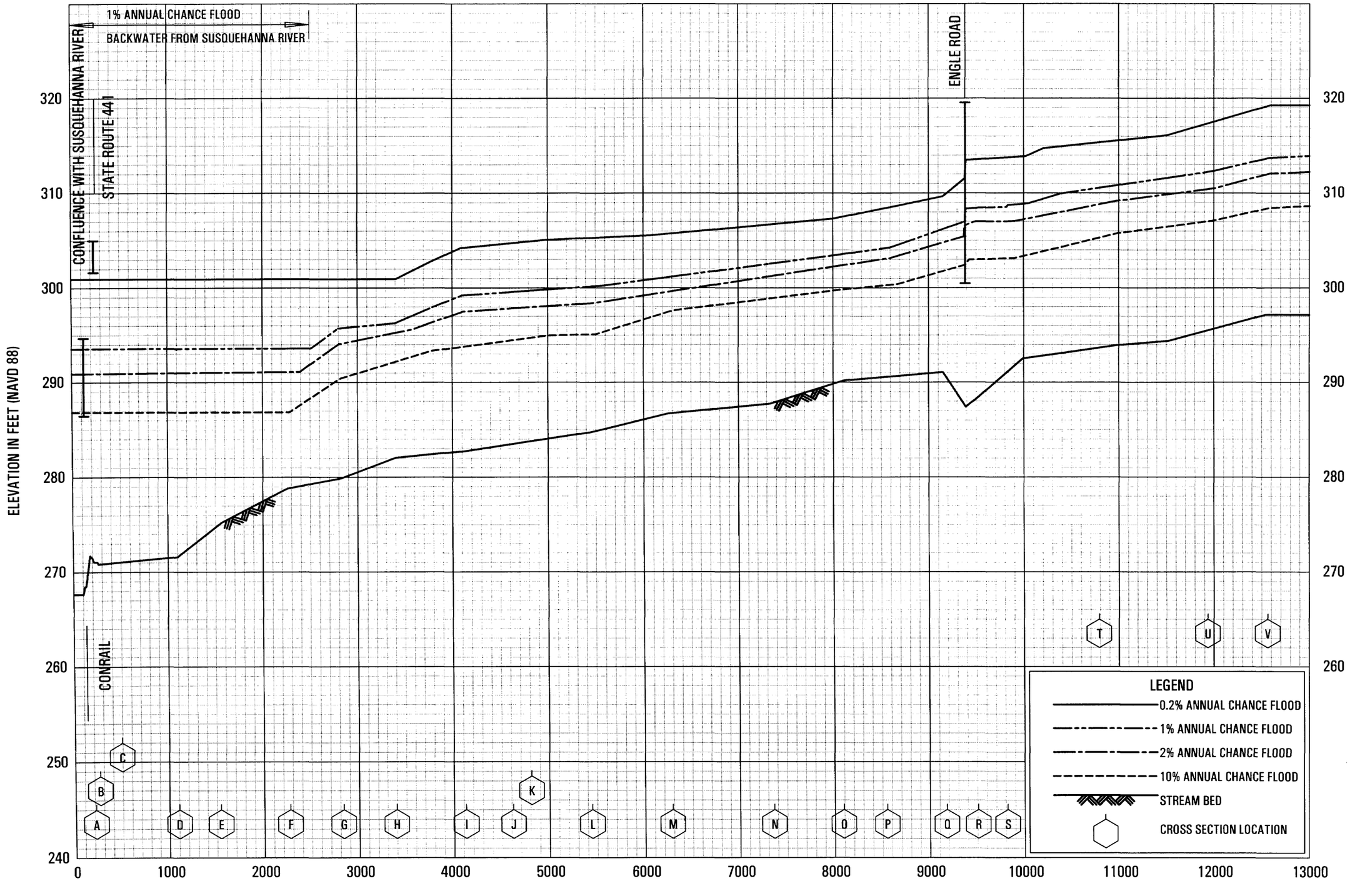

FLOOD PROFILES

CONEWAGO CREEK-EAST

FEDERAL EMERGENCY MANAGEMENT AGENCY

LANCASTER COUNTY, PA

(ALL JURISDICTIONS)

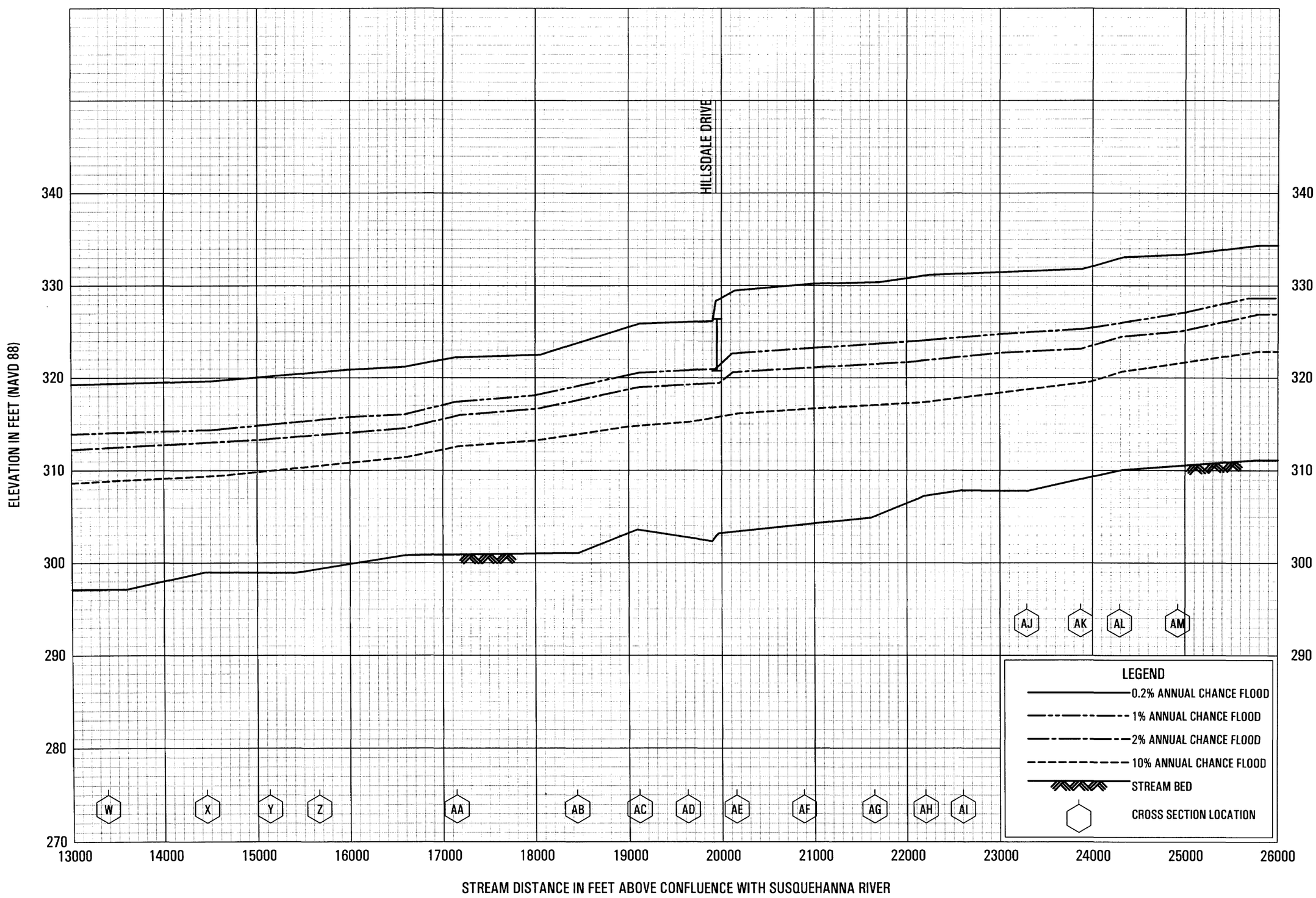

FLOOD PROFILES

CONEWAGO CREEK-EAST

FEDERAL EMERGENCY MANAGEMENT AGENCY

LANCASTER COUNTY, PA

(ALL JURISDICTIONS)

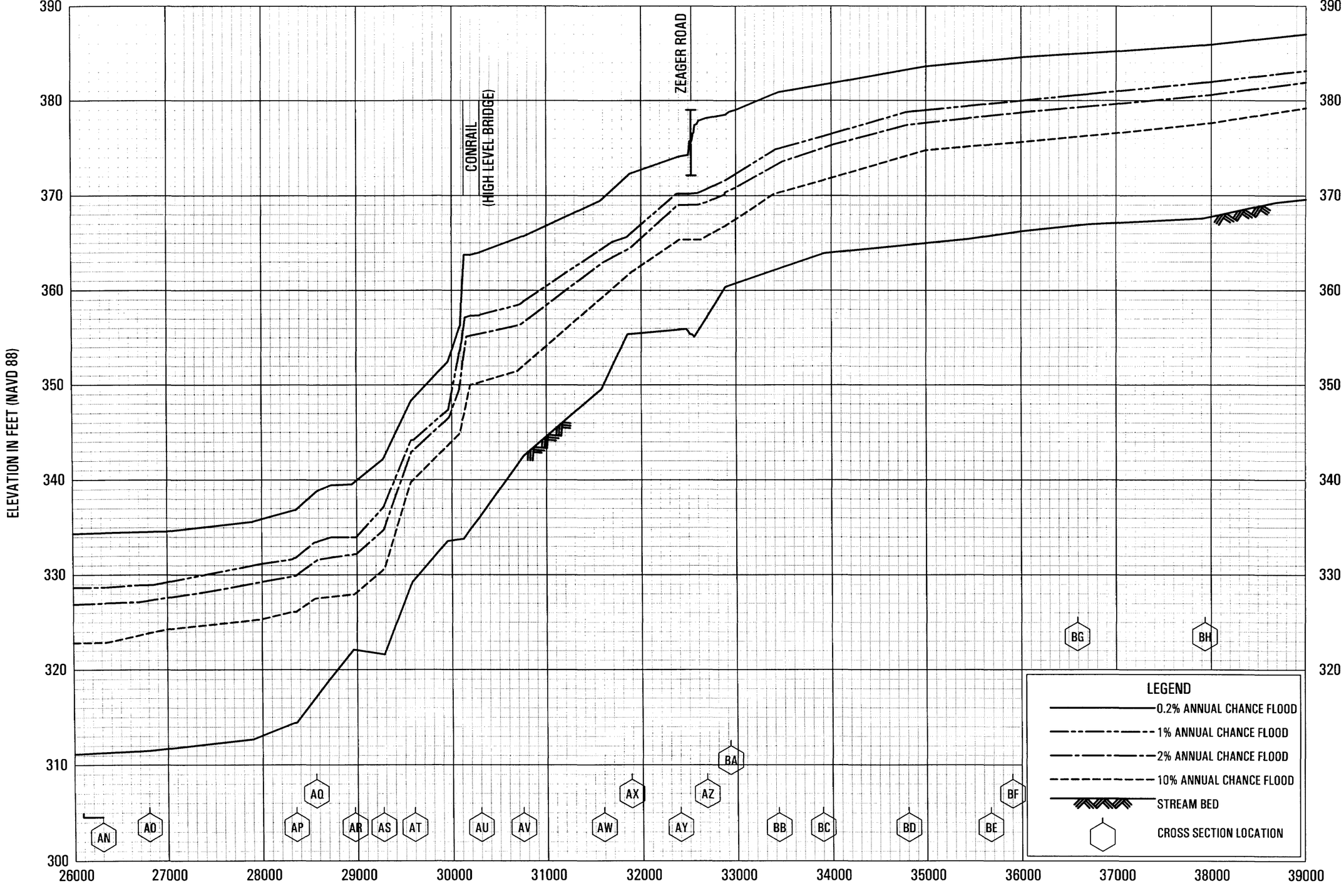

FLOOD PROFILES

CONEWAGO CREEK-EAST

FEDERAL EMERGENCY MANAGEMENT AGENCY

LANCASTER COUNTY, PA

(ALL JURISDICTIONS)

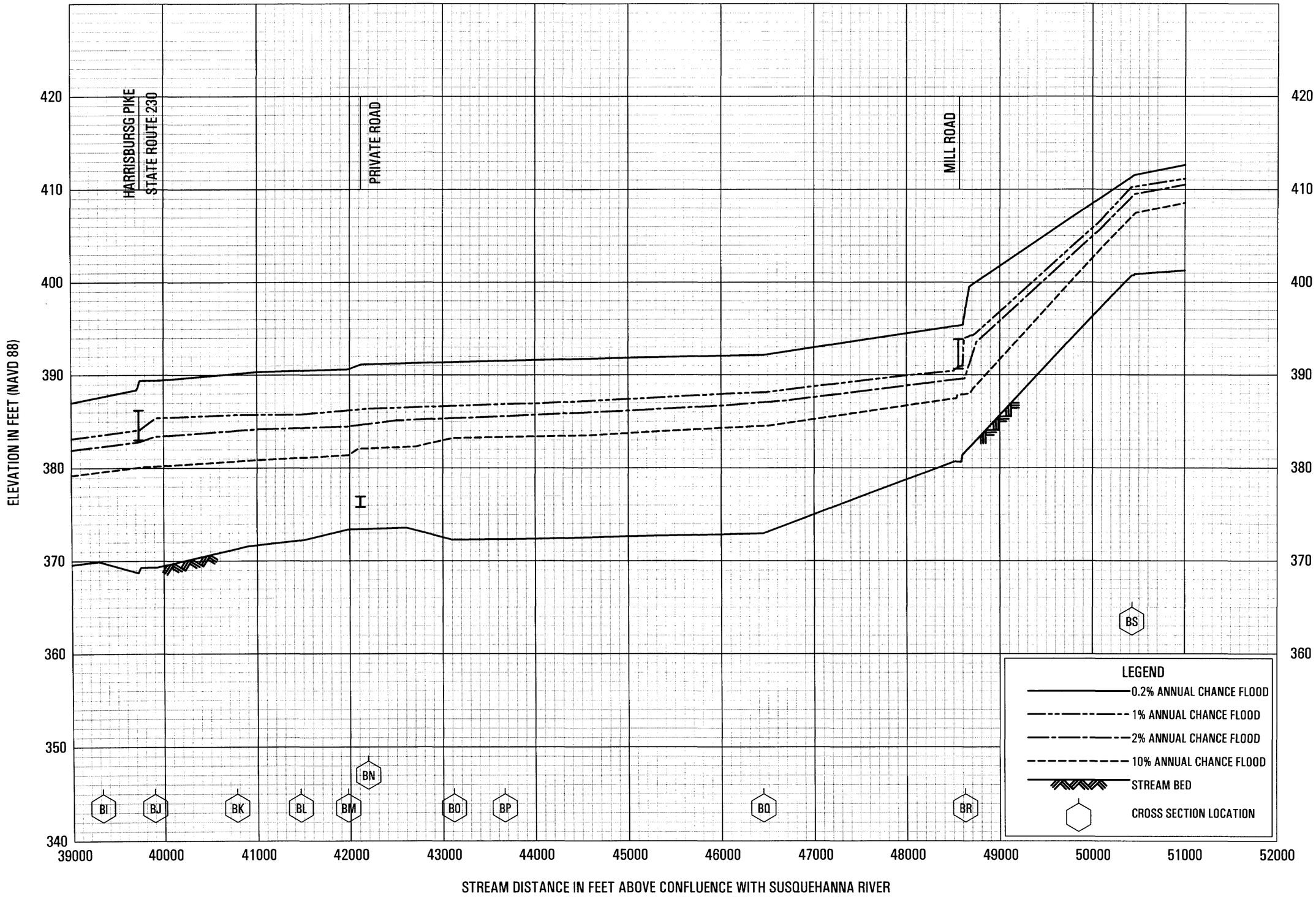

FLOOD PROFILES

CONEWAGO CREEK-EAST

FEDERAL EMERGENCY MANAGEMENT AGENCY

LANCASTER COUNTY, PA

(ALL JURISDICTIONS)

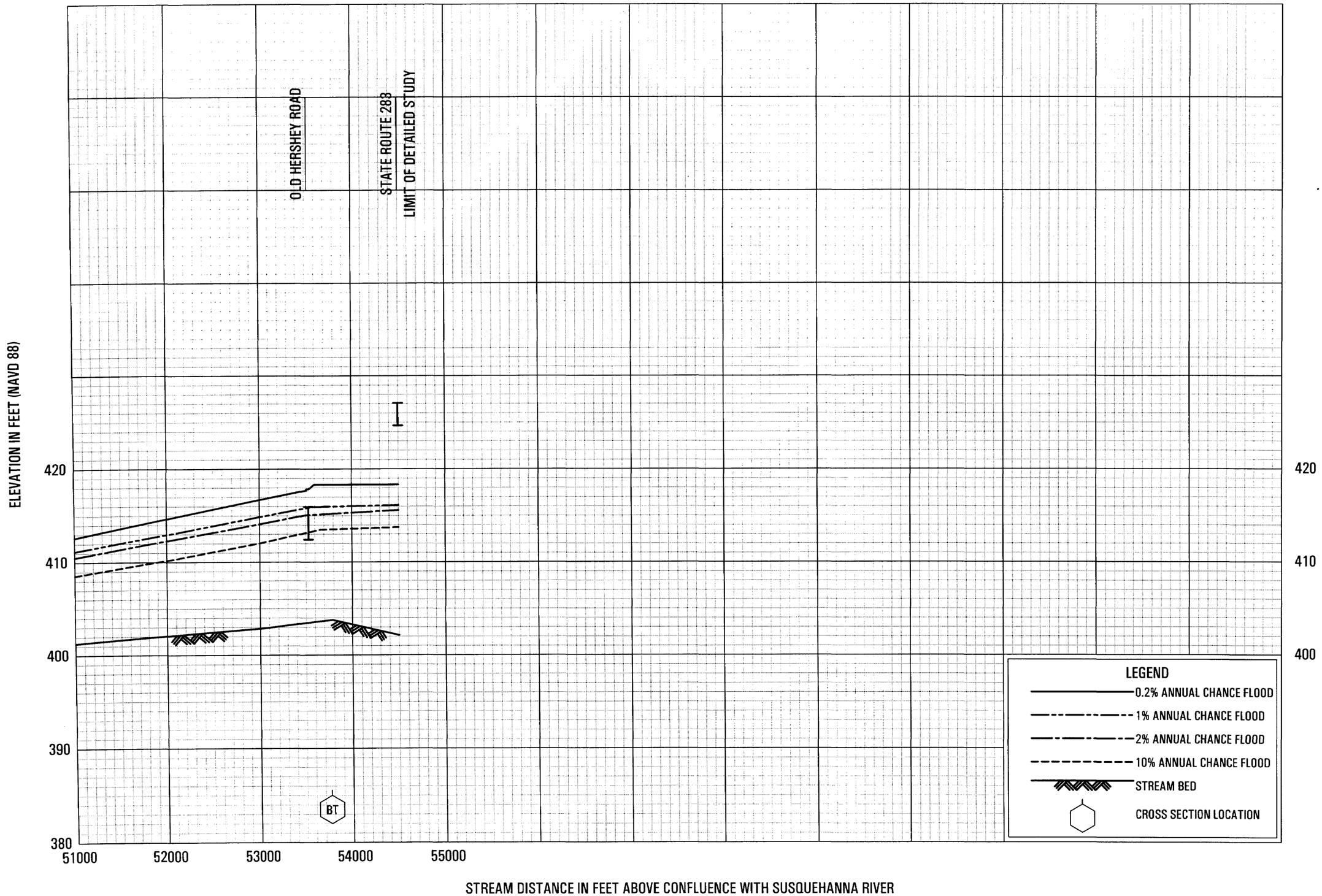

FLOOD PROFILES

CONEWAGO CREEK-EAST

FEDERAL EMERGENCY MANAGEMENT AGENCY

LANCASTER COUNTY, PA

(ALL JURISDICTIONS)

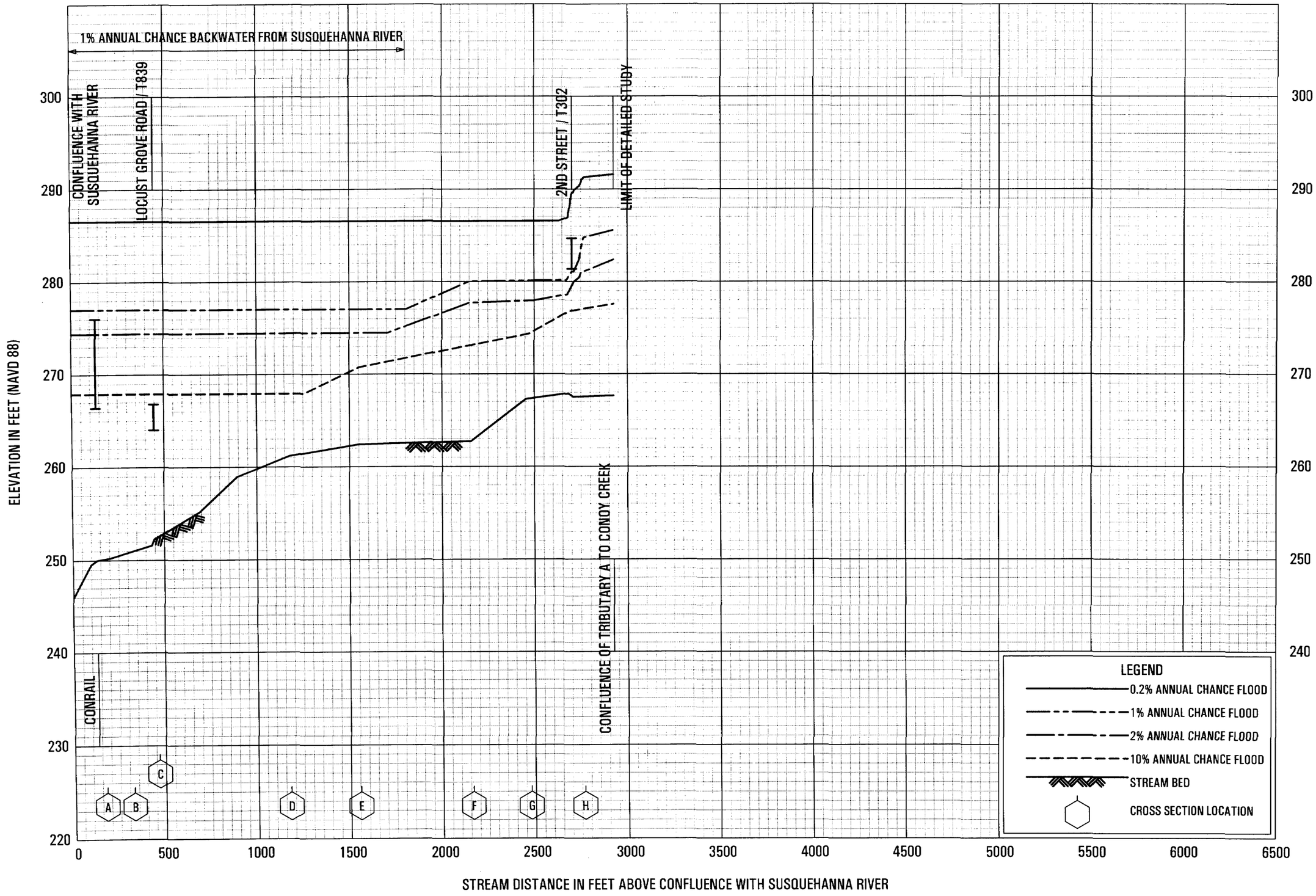

FLOOD PROFILES

CONOY CREEK

FEDERAL EMERGENCY MANAGEMENT AGENCY

LANCASTER COUNTY, PA

(ALL JURISDICTIONS)

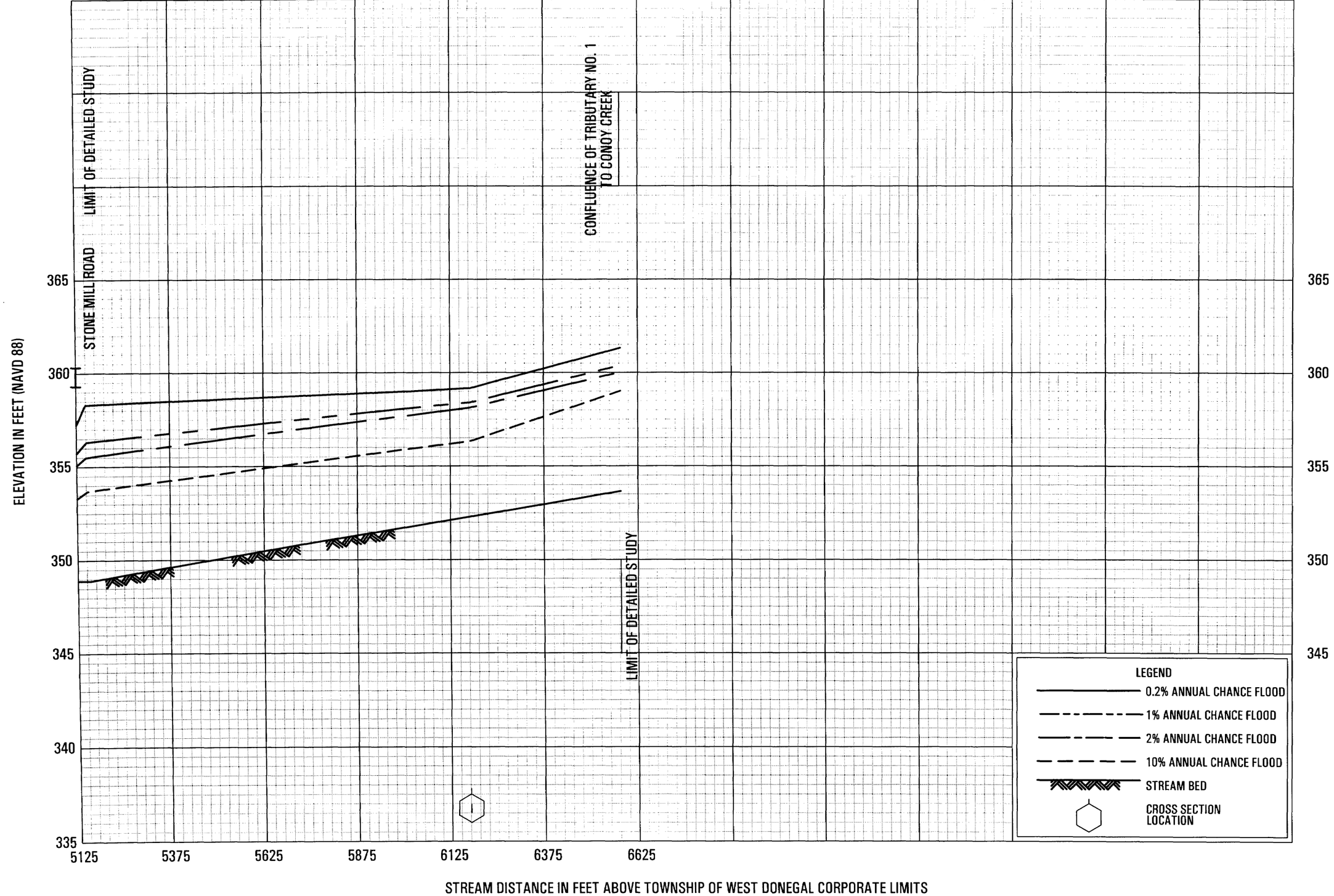

FLOOD PROFILES

CONOY CREEK

FEDERAL EMERGENCY MANAGEMENT AGENCY

LANCASTER COUNTY, PA

(ALL JURISDICTIONS)

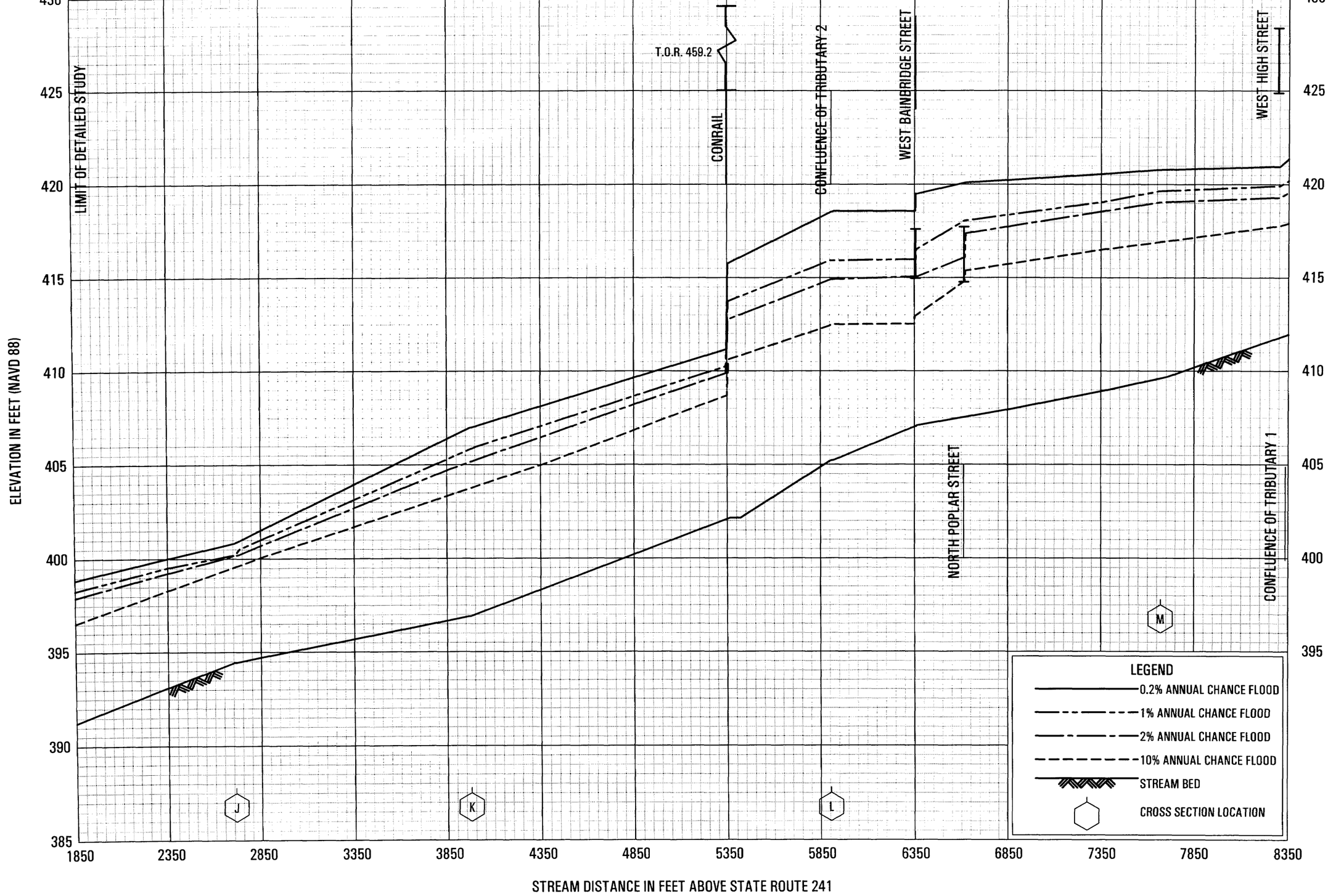

FLOOD PROFILES

CONOY CREEK

FEDERAL EMERGENCY MANAGEMENT AGENCY

LANCASTER COUNTY, PA

(ALL JURISDICTIONS)

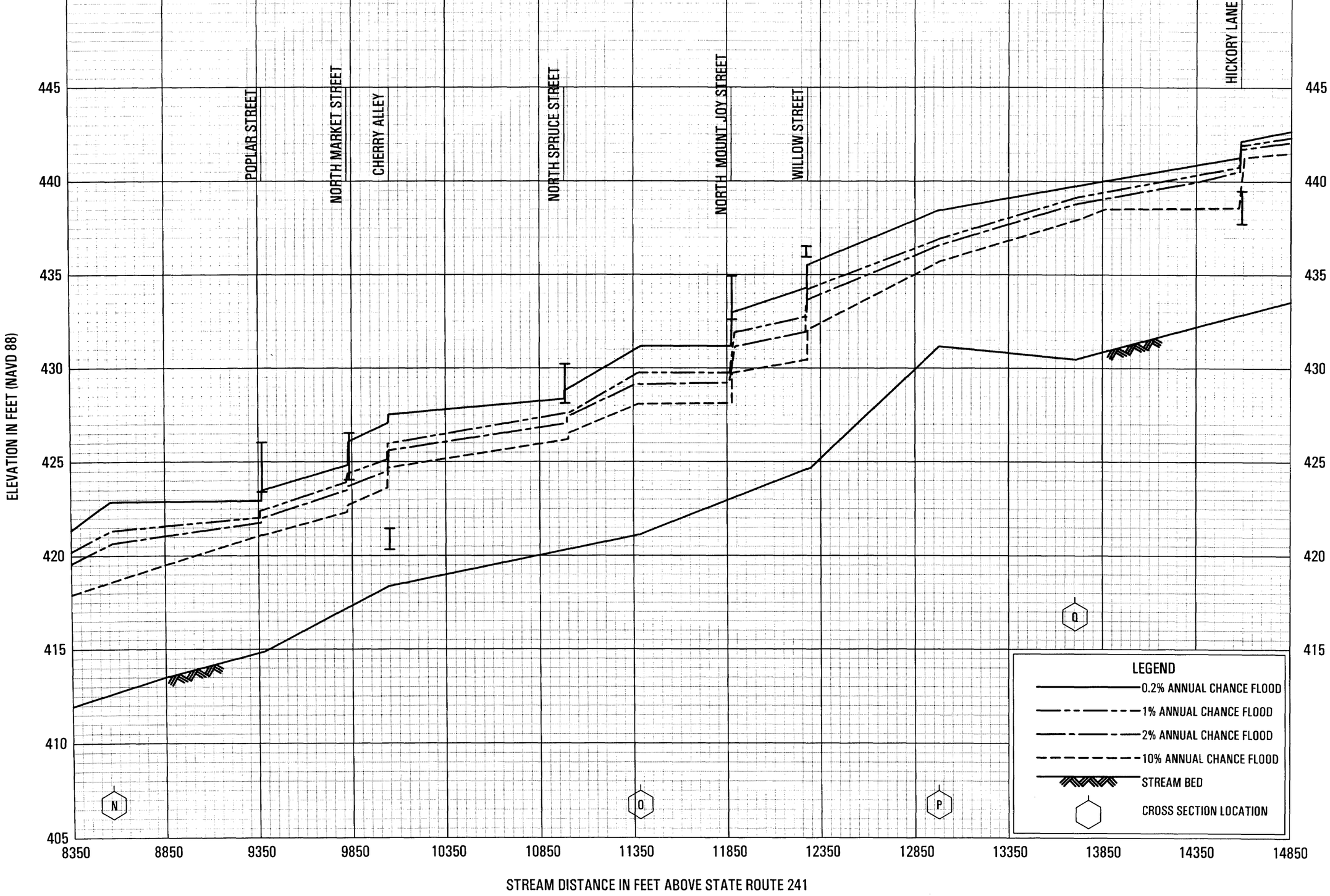

FLOOD PROFILES

CONOY CREEK

FEDERAL EMERGENCY MANAGEMENT AGENCY

LANCASTER COUNTY, PA

(ALL JURISDICTIONS)

101P

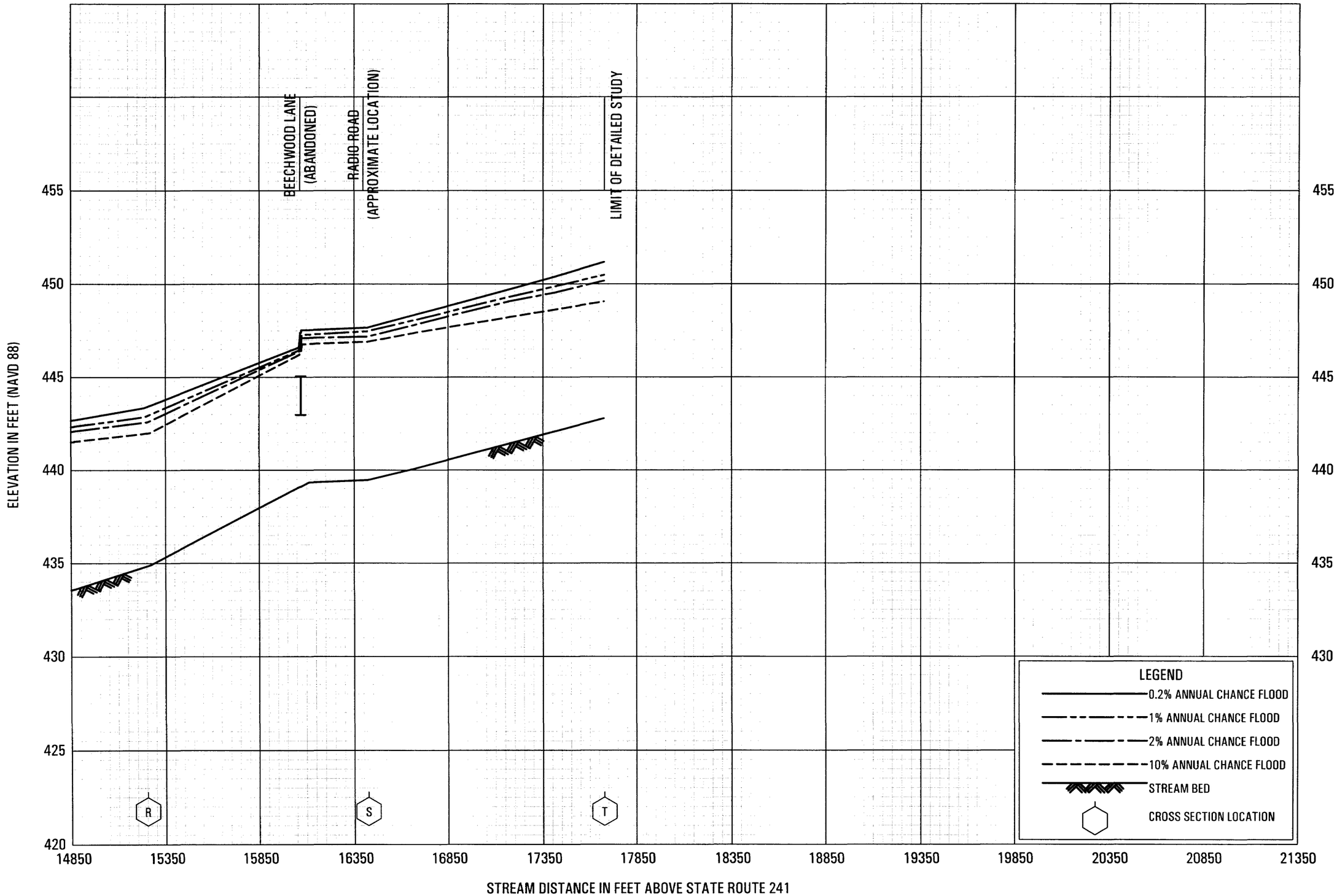

FLOOD PROFILES

CONOY CREEK

FEDERAL EMERGENCY MANAGEMENT AGENCY

LANCASTER COUNTY, PA

(ALL JURISDICTIONS)

102P