FLOOD INSURANCE STUDY

VOLUME 2 OF 3

LYCOMING COUNTY, PENNSYLVANIA
(ALL JURISDICTIONS)

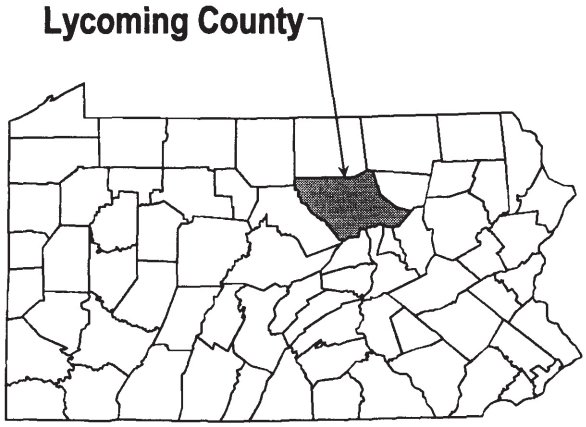

COMMUNITY NAME	COMMUNITY NUMBER
ANTHONY, TOWNSHIP OF	420971
ARMSTRONG, TOWNSHIP OF	420635
BASTRESS, TOWNSHIP OF	422472
BRADY, TOWNSHIP OF	421169
BROWN, TOWNSHIP OF	420636
CASCADE, TOWNSHIP OF	421837
CLINTON, TOWNSHIP OF	420637
COGAN HOUSE, TOWNSHIP OF	421838
CUMMINGS, TOWNSHIP OF	420638
DUBOISTOWN, BOROUGH OF	420639
ELDRED, TOWNSHIP OF	421839
FAIRFIELD, TOWNSHIP OF	420972
FRANKLIN, TOWNSHIP OF	420973
GAMBLE, TOWNSHIP OF	420974
HEPBURN, TOWNSHIP OF	420640
HUGHESVILLE, BOROUGH OF	420641
JACKSON, TOWNSHIP OF	422601
JERSEY SHORE, BOROUGH OF	420642
JORDAN, TOWNSHIP OF	422596
LEWIS, TOWNSHIP OF	420643
LIMESTONE, TOWNSHIP OF	422588
LOYALSOCK, TOWNSHIP OF	421040
LYCOMING, TOWNSHIP OF	420644
McHENRY, TOWNSHIP OF	420975
McINTYRE, TOWNSHIP OF	420645
McNETT, TOWNSHIP OF	422597
MIFFLIN, TOWNSHIP OF	422590
MILL CREEK, TOWNSHIP OF	421845
MONTGOMERY, BOROUGH OF	420646
MONTOURSVILLE, BOROUGH OF	420648
MORELAND, TOWNSHIP OF	421846
MUNCY, BOROUGH OF	420649
MUNCY, TOWNSHIP OF	421847
MUNCY CREEK, TOWNSHIP OF	420650
NIPPENOSE, TOWNSHIP OF	420651
OLD LYCOMING, TOWNSHIP OF	420652
PENN, TOWNSHIP OF	421848
PIATT, TOWNSHIP OF	420653
PICTURE ROCKS, BOROUGH OF	420654
PINE, TOWNSHIP OF	420954
PLUNKETTS CREEK, TOWNSHIP OF	420655
PORTER, TOWNSHIP OF	420656
SALLADASBURG, BOROUGH OF	420657
SHREWSBURY, TOWNSHIP OF	421148
SOUTH WILLIAMSPORT, BOROUGH OF	420658
SUSQUEHANNA, TOWNSHIP OF	420659
UPPER FAIRFIELD, TOWNSHIP OF	420660
WASHINGTON, TOWNSHIP OF	422613
WATSON, TOWNSHIP OF	420661
WILLIAMSPORT, CITY OF	420662
WOLF, TOWNSHIP OF	420663
WOODWARD, TOWNSHIP OF	420664

PRELIMINARY: NOVEMBER 12, 2014

Federal Emergency Management Agency

FLOOD INSURANCE STUDY NUMBER

42081CV002B

NOTICE TO
FLOOD INSURANCE STUDY USERS

Communities participating in the National Flood Insurance Program have established repositories of flood hazard data for floodplain management and flood insurance purposes. This Flood Insurance Study (FIS) may not contain all data available within the repository. It is advisable to contact the community repository for any additional data.

Part or all of this FIS may be revised and republished at any time. In addition, part of this FIS may be revised by the Letter of Map Revision process, which does not involve republication or redistribution of the FIS. It is, therefore, the responsibility of the user to consult with community officials and to check the community repository to obtain the most current FIS components.

Initial Countywide FIS Effective Date: March 16, 2004

Revised Countywide FIS Date(s): February 5, 2014
[TBD]

TABLE OF CONTENTS

Table of Contents - Volume 1 – [TBD]

		Page
1.0	INTRODUCTION	1
1.1	Purpose of Study	1
1.2	Authority and Acknowledgments	1
1.3	Coordination	8
2.0	AREA STUDIED	10
2.1	Scope of Study	10
2.2	Community Description	13
2.3	Principal Flood Problems	14
2.4	Flood Protection Measures	16
3.0	ENGINEERING METHODS	18
3.1	Hydrologic Analyses	19
3.2	Hydraulic Analyses	37
3.3	Vertical Datum	44
4.0	FLOODPLAIN MANAGEMENT APPLICATIONS	46
4.1	Floodplain Boundaries	46
4.2	Floodways	48
5.0	INSURANCE APPLICATIONS	106
6.0	FLOOD INSURANCE RATE MAP	107
7.0	OTHER STUDIES	112
8.0	LOCATION OF DATA	112
9.0	BIBLIOGRAPHY AND REFERENCES	112

TABLE OF CONTENTS - Volume 1 – [TBD]

Page

FIGURES

Figure 1 - Frequency-Discharge, Drainage Area Curves 23-27

Figure 2 - Floodway Schematic 106

TABLES

Table 1 - Initial and Final CCO Meetings 8-9

Table 2 - Streams Studied by Detailed Methods 10

Table 3 - Stream Name Changes 11

Table 4 – Scope of Revision for this FIS Update 12

Table 5 - Letters of Map Revision 13

Table 6 - Summary of Discharges 29-37

Table 7 – Summary of Stillwater Elevations 37

Table 8 - Manning's "n" Values 43-44

Table 9 - Floodway Data 50-105

Table 10 - Community Map History 108-111

EXHIBITS

Exhibit 1 - Flood Profiles

Antes Creek	Panels 01P-02P
Beautys Run	Panels 03P-06P
Bender Run	Panels 07P-10P
Bender Run Left Branch	Panels 11P-13P
Bennetts Run	Panels 14P-15P
Black Hole Creek	Panels 16P-19P
Blockhouse Creek	Panel 20P
Carpenters Run	Panel 21P
Daugherty Run	Panel 22P

TABLE OF CONTENTS - Volume 2 – [TBD]

EXHIBITS - continued

Exhibit 1 - Flood Profiles (continued)

English Run	Panels 23P-24P
German Run	Panels 25P-26P
Glade Run	Panels 27P-30P
Grays Run	Panels 31P-33P
Gregs Run	Panels 34P-35P
Hoagland Run	Panels 36P-39P
Larrys Creek	Panels 40P-46P
Laurel Run No. 1	Panel 47P
Laurel Run No. 2	Panels 48P-56P
Little Bear Creek	Panels 57P-58P
Little Muncy Creek	Panels 59P-73P
Little Pine Creek	Panels 74P-85P
Loyalsock Creek	Panels 86P-103P
Lycoming Creek	Panels 104P-117P
Margaret Run	Panel 118P
Mill Creek No. 1	Panels 119P-121P
Mill Creek No. 2	Panels 122P-128P

TABLE OF CONTENTS - Volume 3 – [TBD]

Mosquito Creek	Panels 129P-131P
Muncy Creek	Panels 132P-149P
Nichols Run	Panels 150P-152P
Otter Run	Panels 153P-154P
Pine Creek	Panels 155P-190P
Pine Run	Panels 191P-193P
Quenshukeny Run	Panels 194P-196P
Rock Run	Panel 197P
Shoemaker Run	Panels 198P-199P
Stroehmann Overland Flow	Panel 200P
Sugar Run	Panels 201P-202P
Texas Creek	Panels 203P-204P
Tributary C to Hoagland Run	Panels 205P-207P
Tributary No. 1 to German Run	Panels 208P-209P
Trout Run	Panels 210P-212P
Tules Run	Panels 213P-215P
Wallis Run	Panels 216P-219P
West Branch Susquehanna River	Panels 220P-233P
Wolf Run No. 1	Panels 234P-244P
Wolf Run No. 2	Panels 245P-246P

Exhibit 2 - Flood Insurance Rate Map Index
Flood Insurance Rate Map

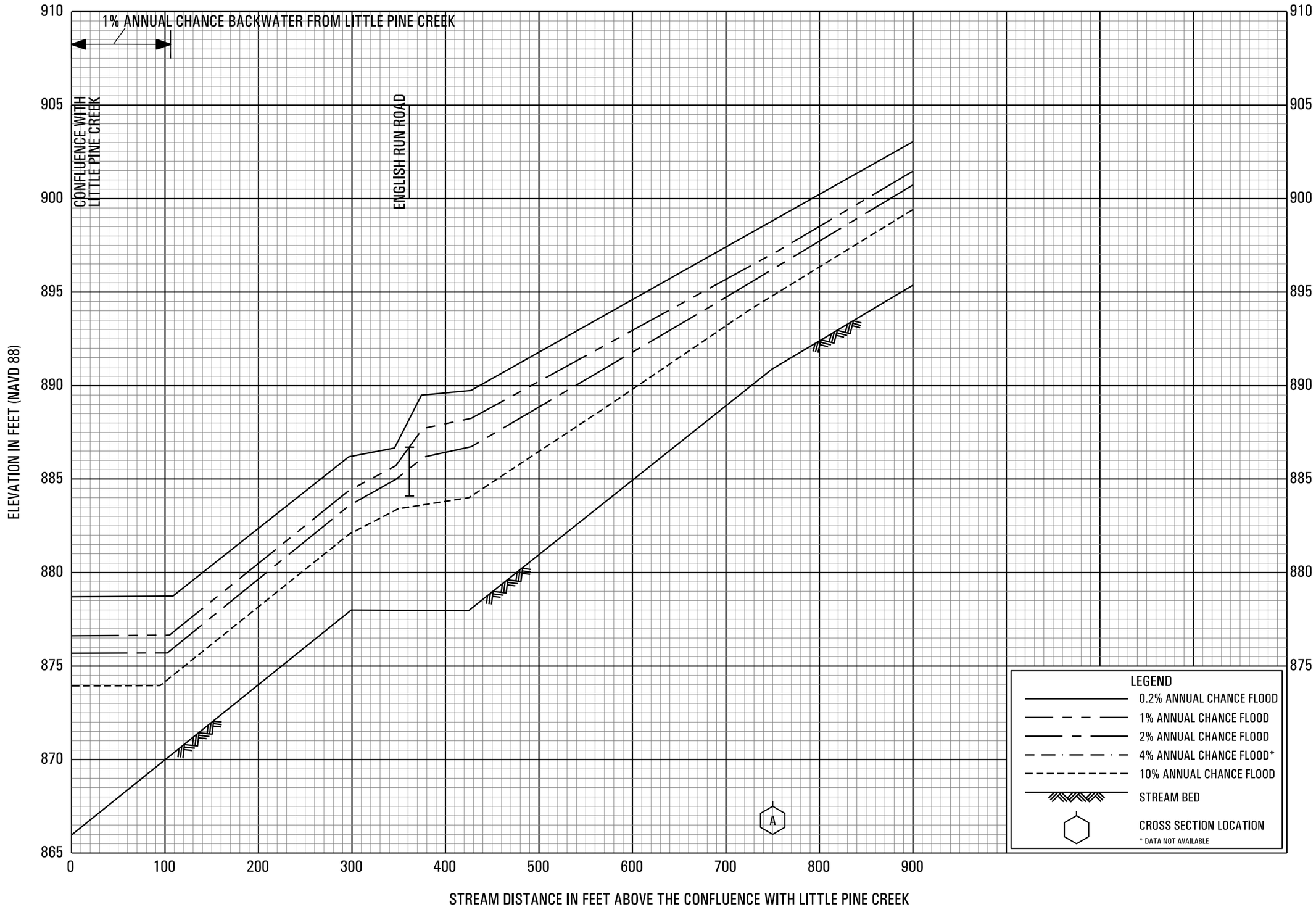

FLOOD PROFILES

ENGLISH RUN

FEDERAL EMERGENCY MANAGEMENT AGENCY

LYCOMING COUNTY, PA

(ALL JURISDICTIONS)

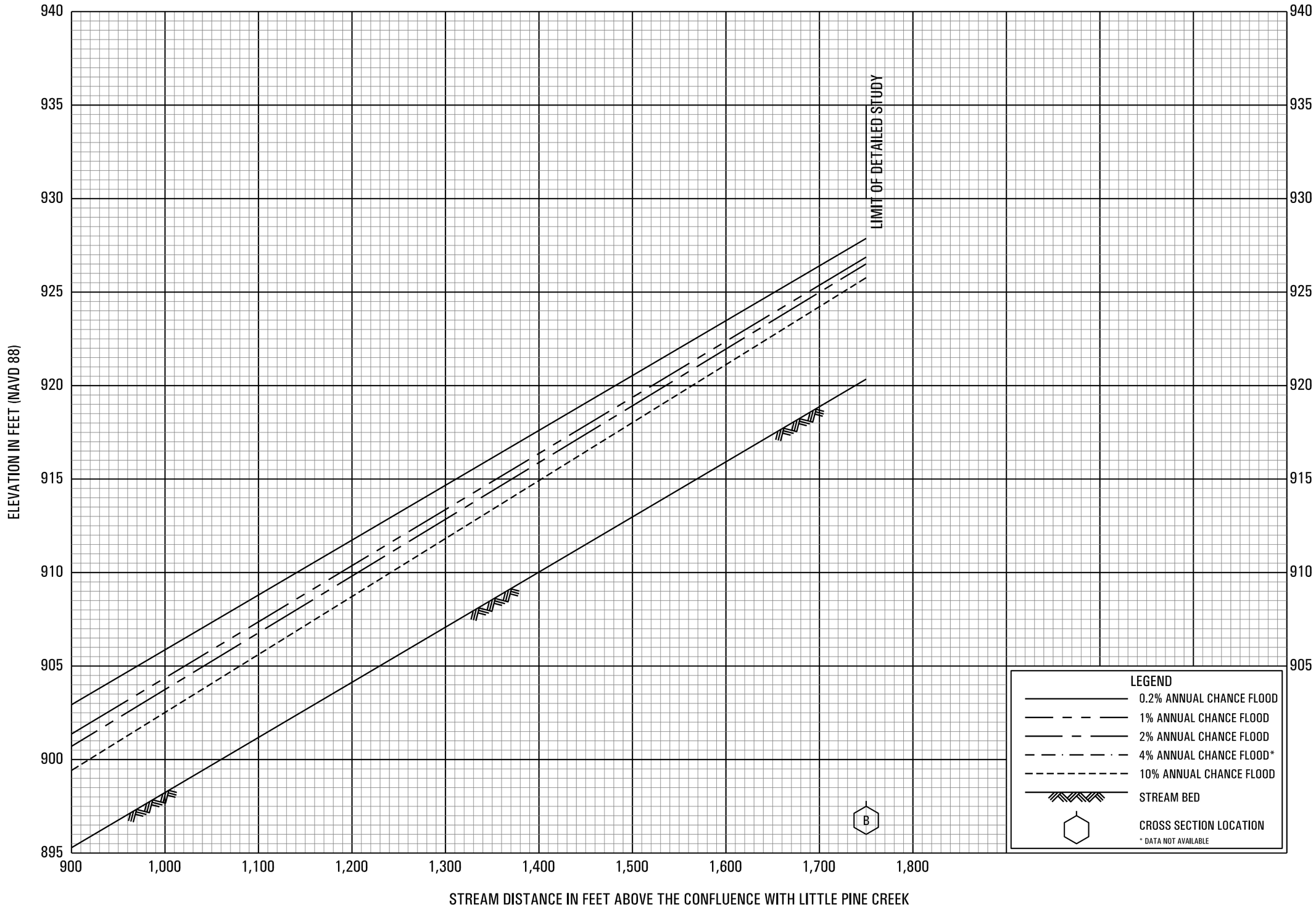

FLOOD PROFILES

ENGLISH RUN

FEDERAL EMERGENCY MANAGEMENT AGENCY

LYCOMING COUNTY, PA

(ALL JURISDICTIONS)

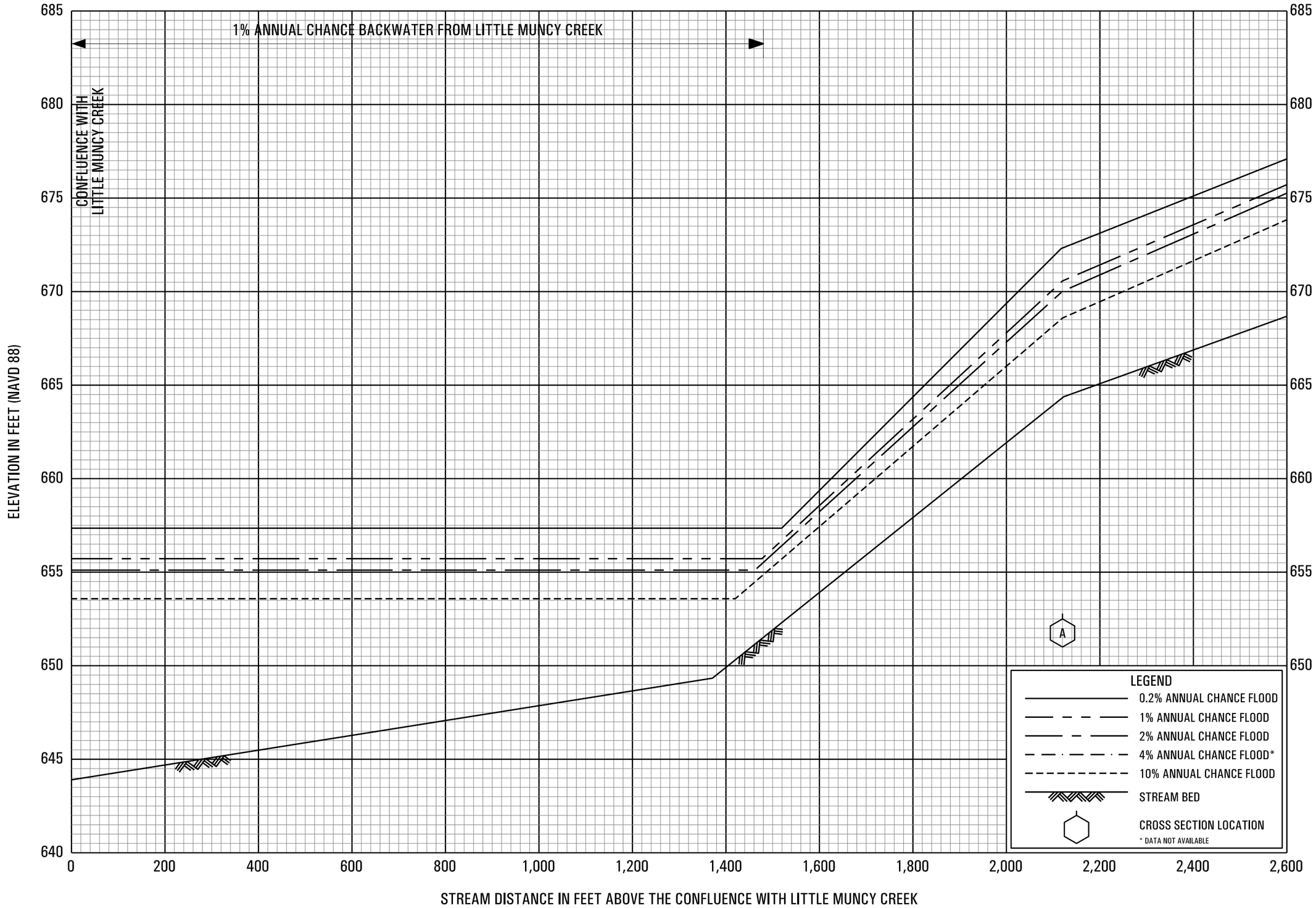

FLOOD PROFILES

GERMAN RUN

FEDERAL EMERGENCY MANAGEMENT AGENCY

LYCOMING COUNTY, PA

(ALL JURISDICTIONS)

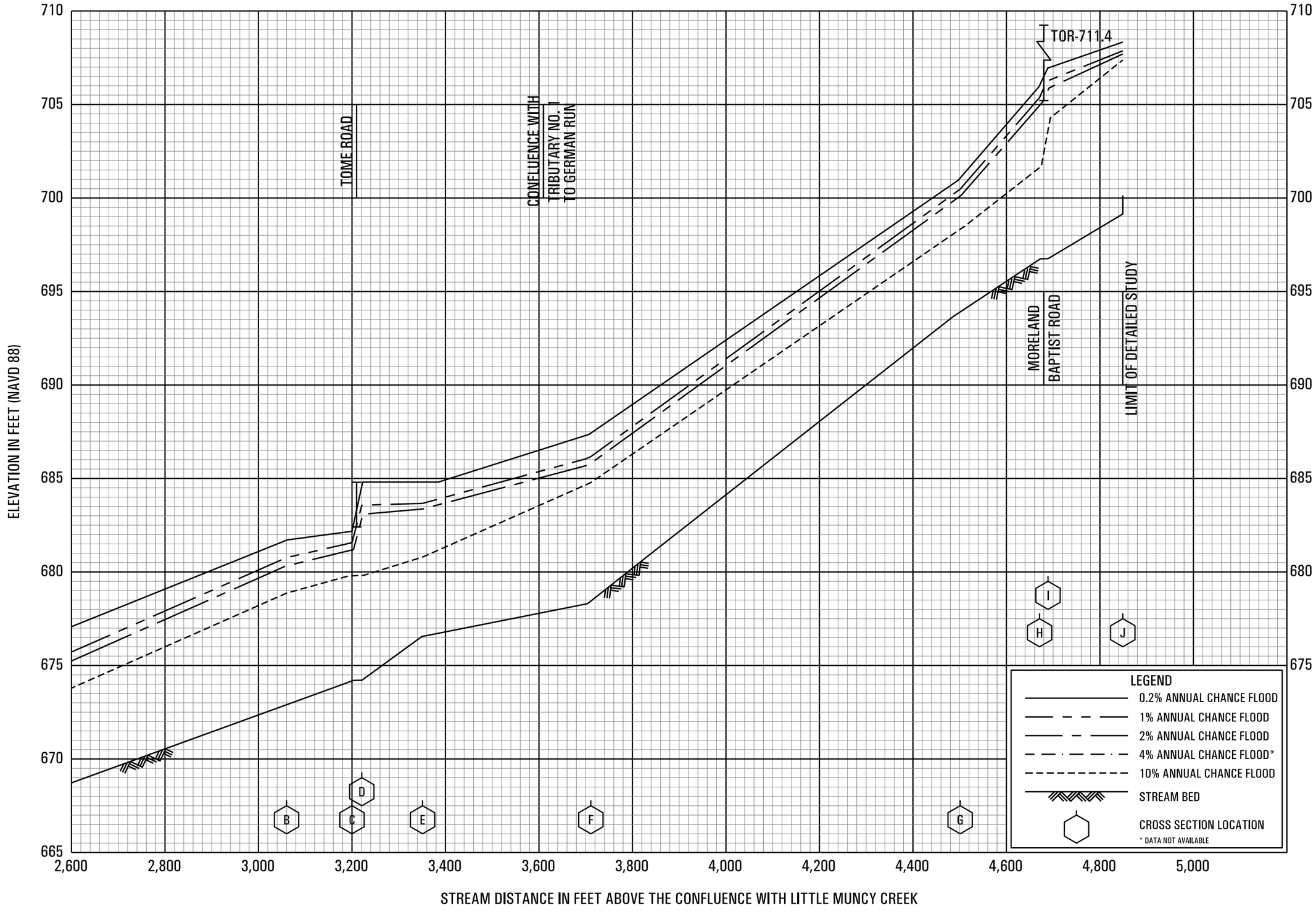

FLOOD PROFILES

GERMAN RUN

FEDERAL EMERGENCY MANAGEMENT AGENCY

LYCOMING COUNTY, PA

(ALL JURISDICTIONS)

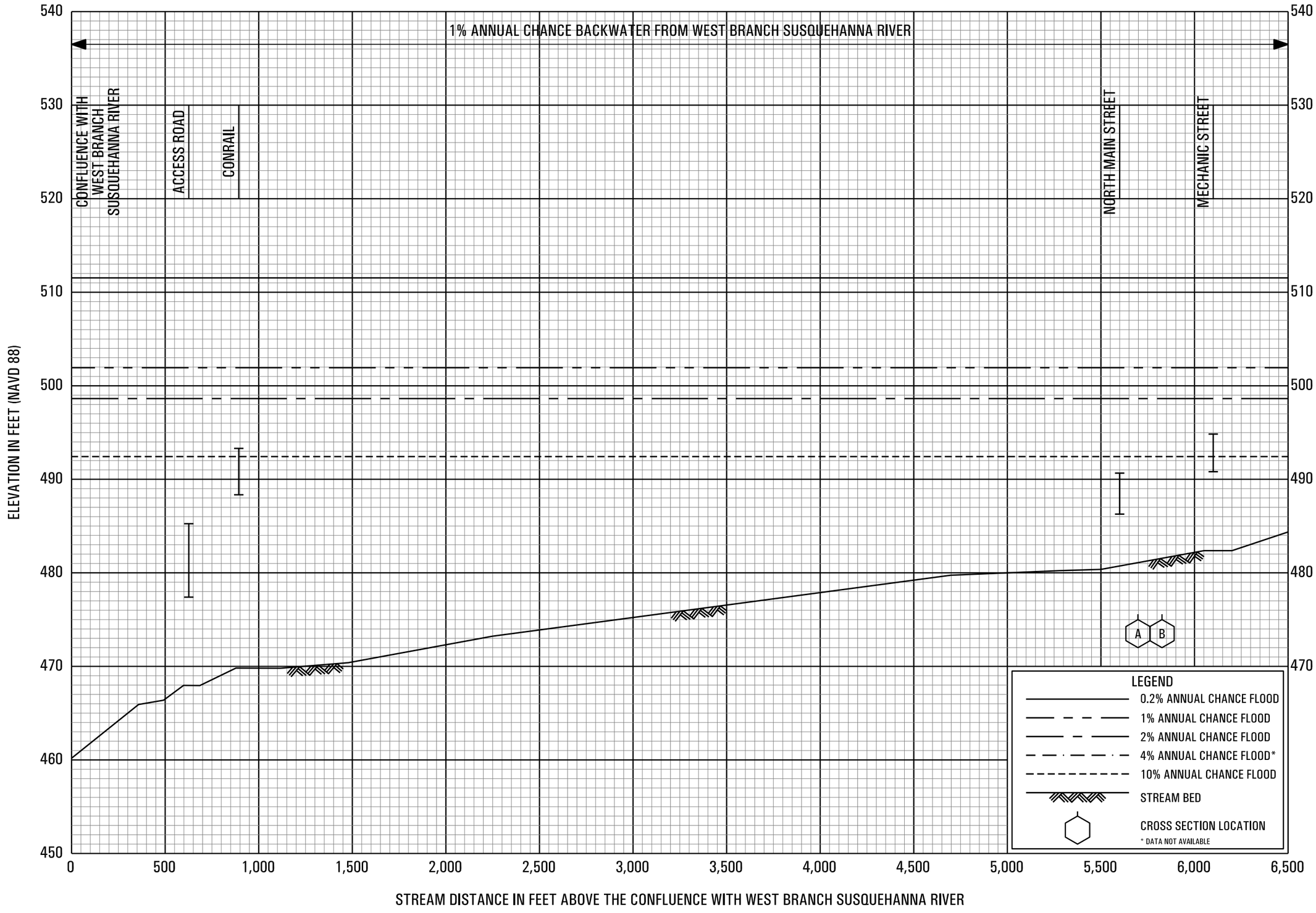

FLOOD PROFILES

GLADE RUN

FEDERAL EMERGENCY MANAGEMENT AGENCY

LYCOMING COUNTY, PA

(ALL JURISDICTIONS)

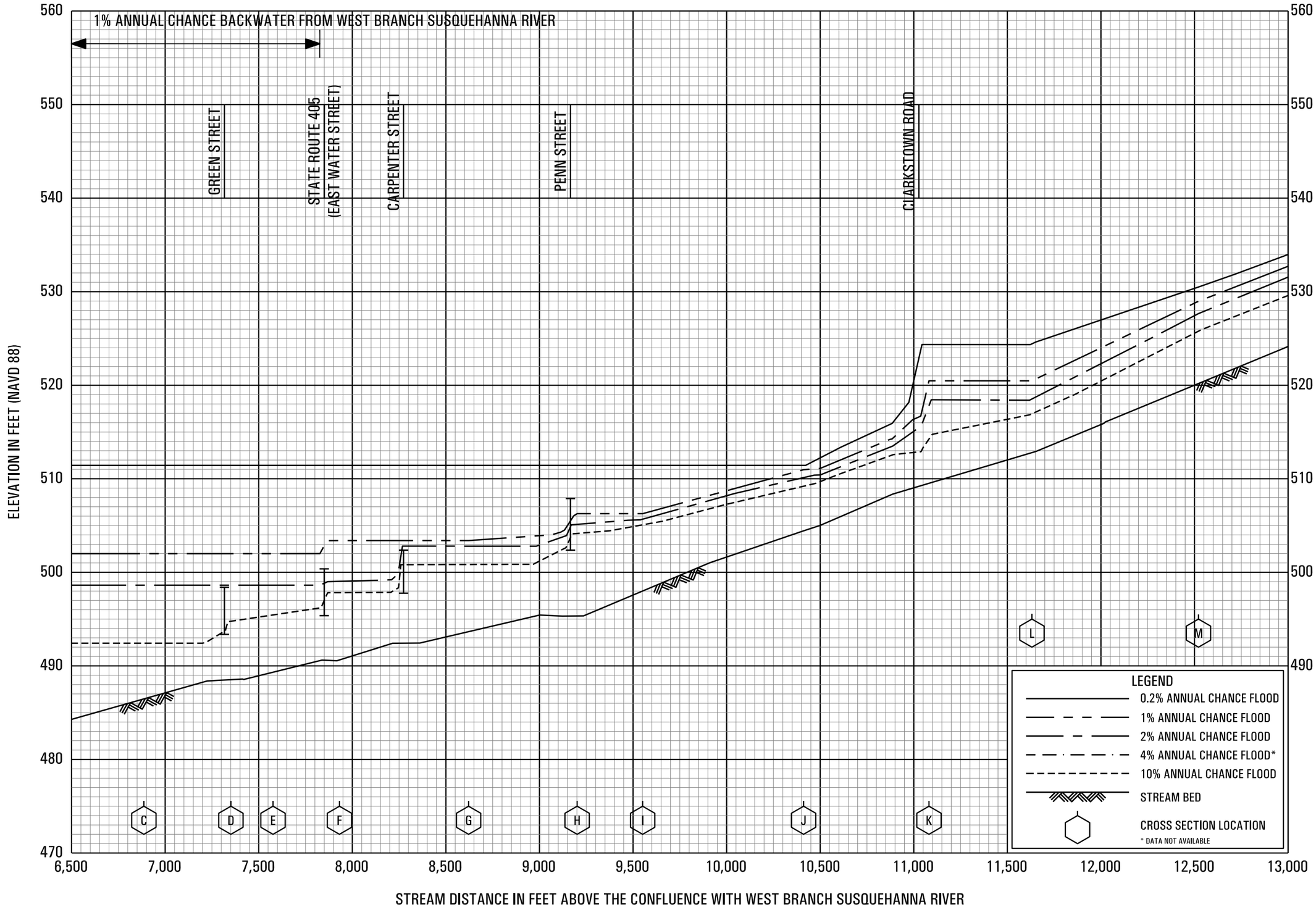

FLOOD PROFILES

GLADE RUN

FEDERAL EMERGENCY MANAGEMENT AGENCY

LYCOMING COUNTY, PA

(ALL JURISDICTIONS)

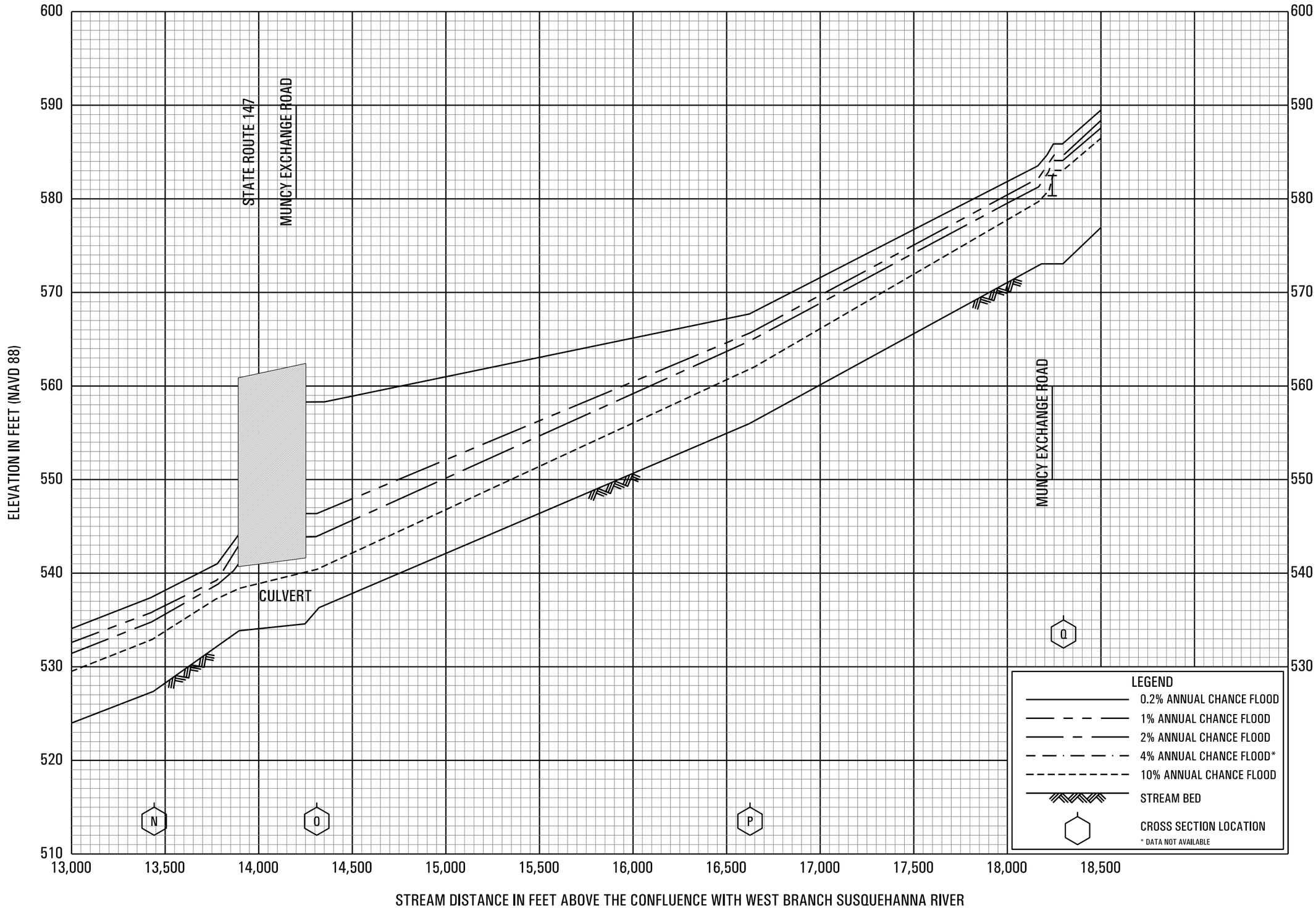

FLOOD PROFILES

GLADE RUN

FEDERAL EMERGENCY MANAGEMENT AGENCY

LYCOMING COUNTY, PA

(ALL JURISDICTIONS)

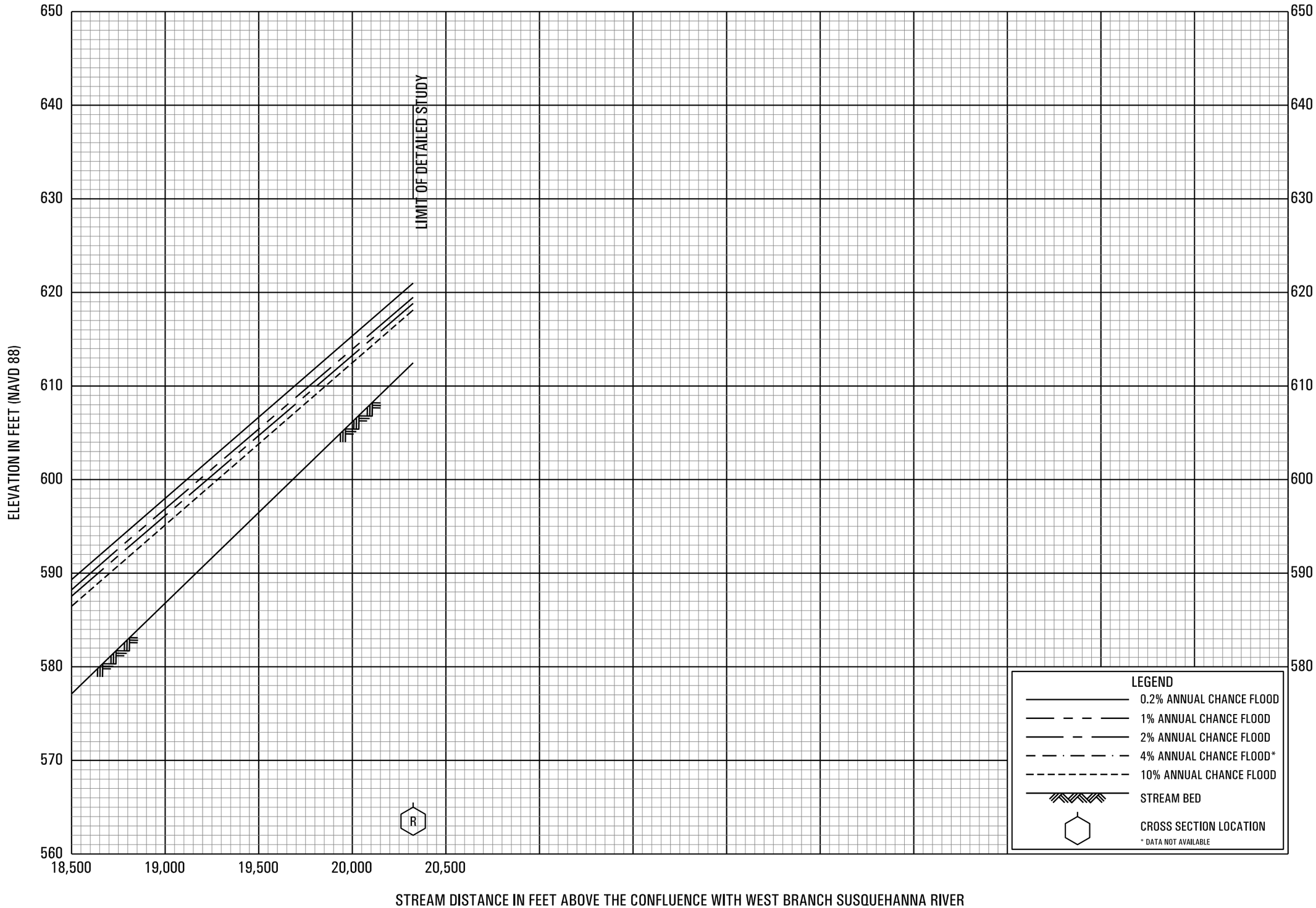

FLOOD PROFILES

GLADE RUN

FEDERAL EMERGENCY MANAGEMENT AGENCY

LYCOMING COUNTY, PA

(ALL JURISDICTIONS)

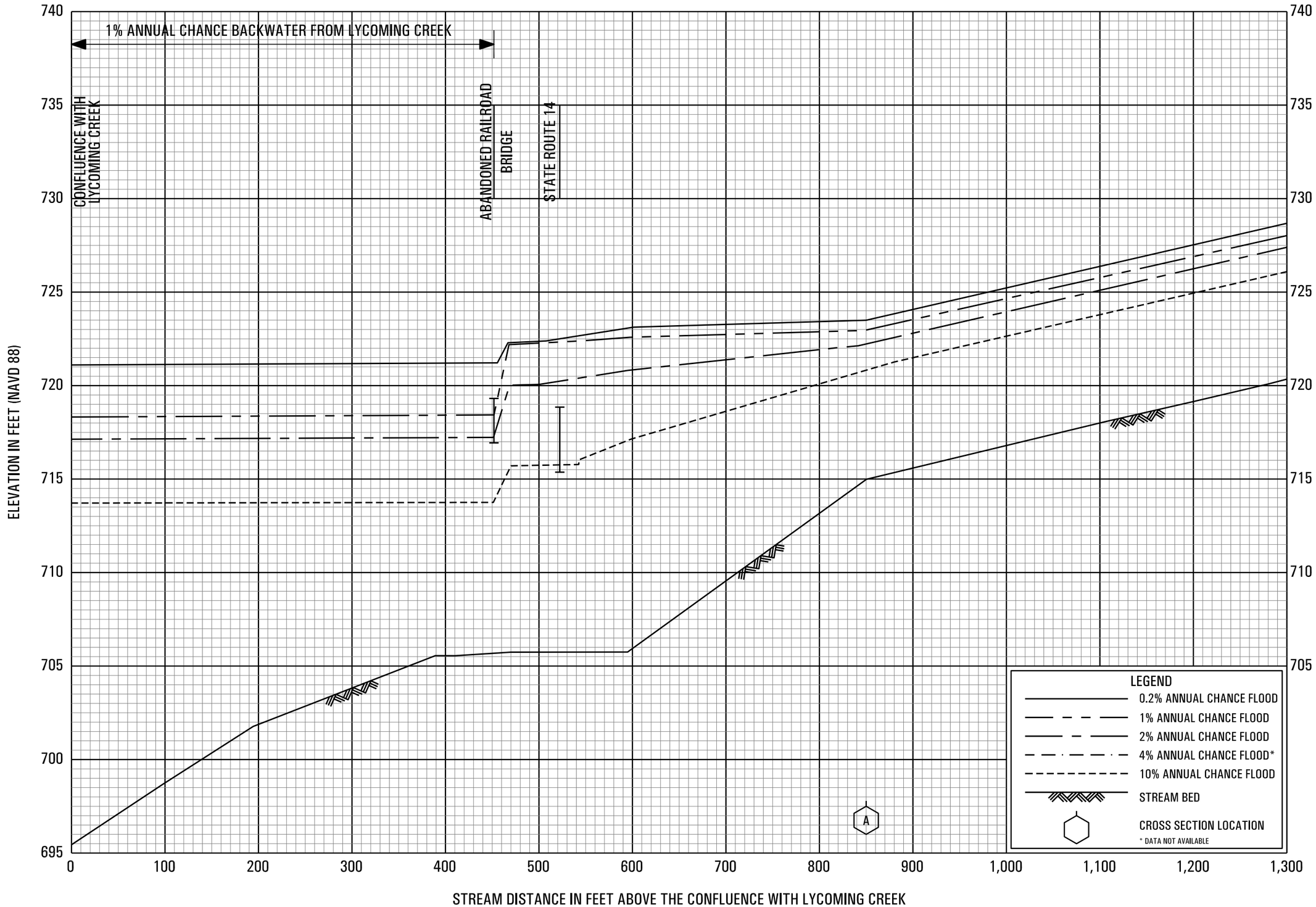

FLOOD PROFILES

GRAYS RUN

FEDERAL EMERGENCY MANAGEMENT AGENCY

LYCOMING COUNTY, PA

(ALL JURISDICTIONS)

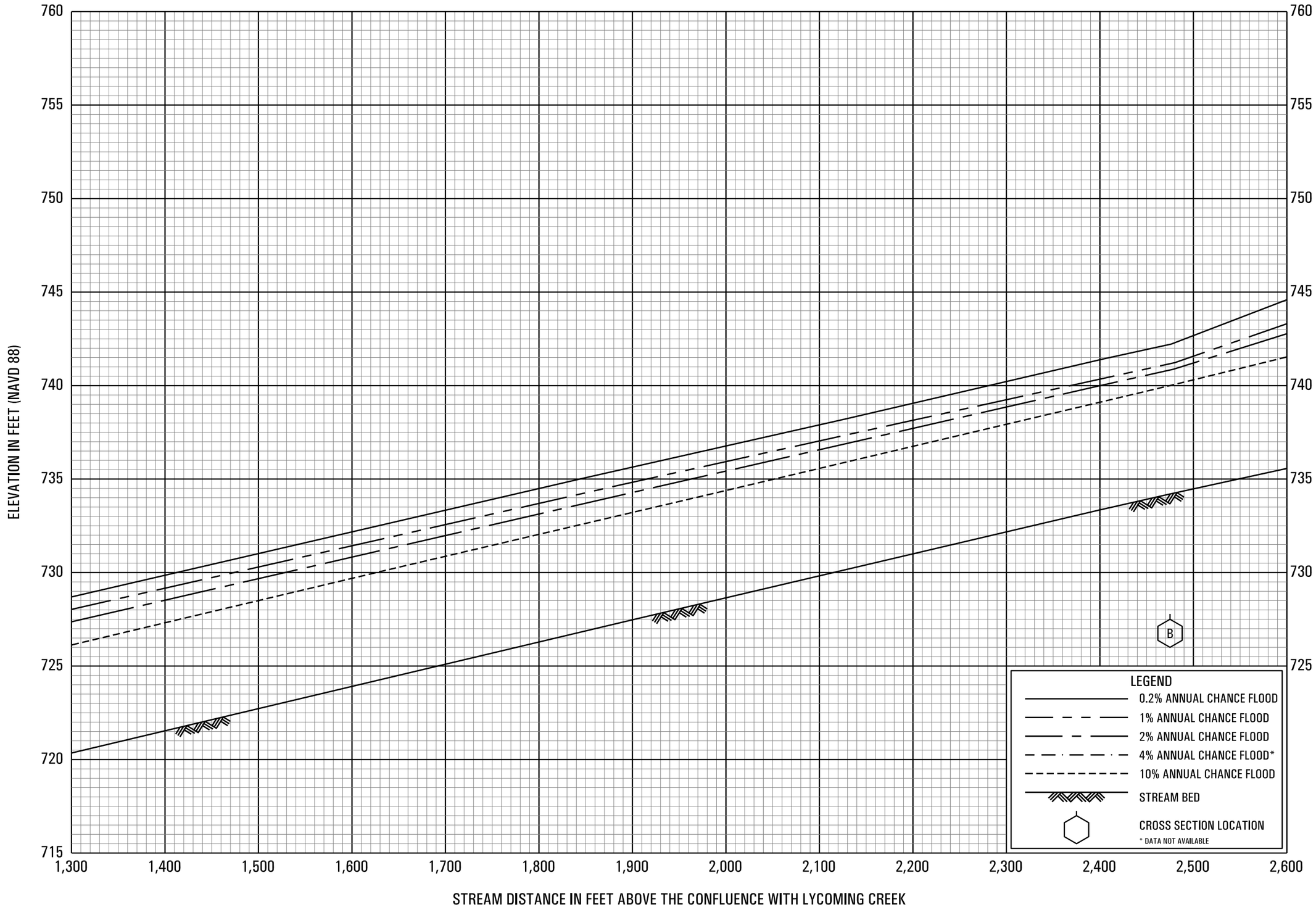

FLOOD PROFILES

GRAYS RUN

FEDERAL EMERGENCY MANAGEMENT AGENCY

LYCOMING COUNTY, PA

(ALL JURISDICTIONS)

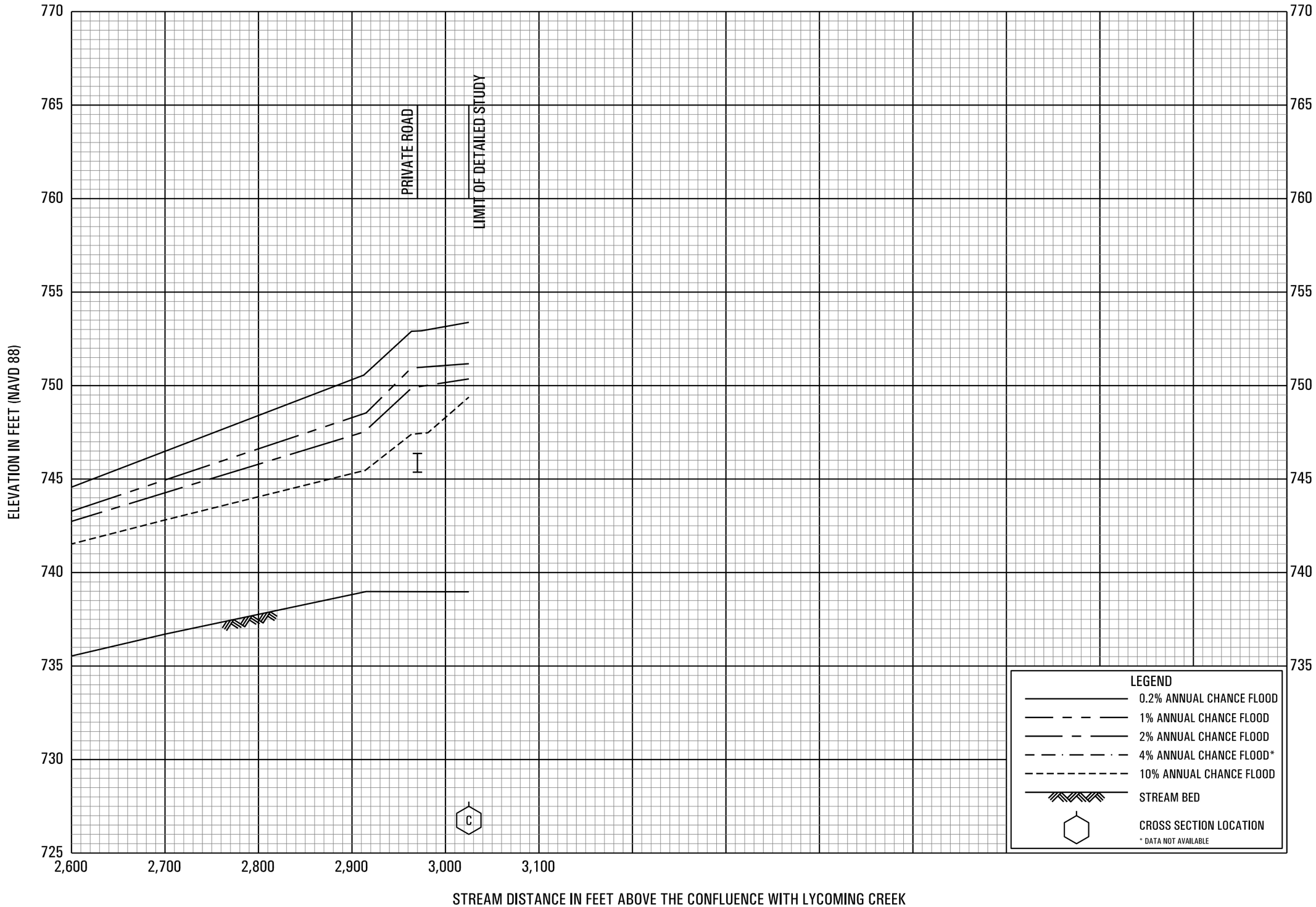

FLOOD PROFILES

GRAYS RUN

FEDERAL EMERGENCY MANAGEMENT AGENCY

LYCOMING COUNTY, PA

(ALL JURISDICTIONS)

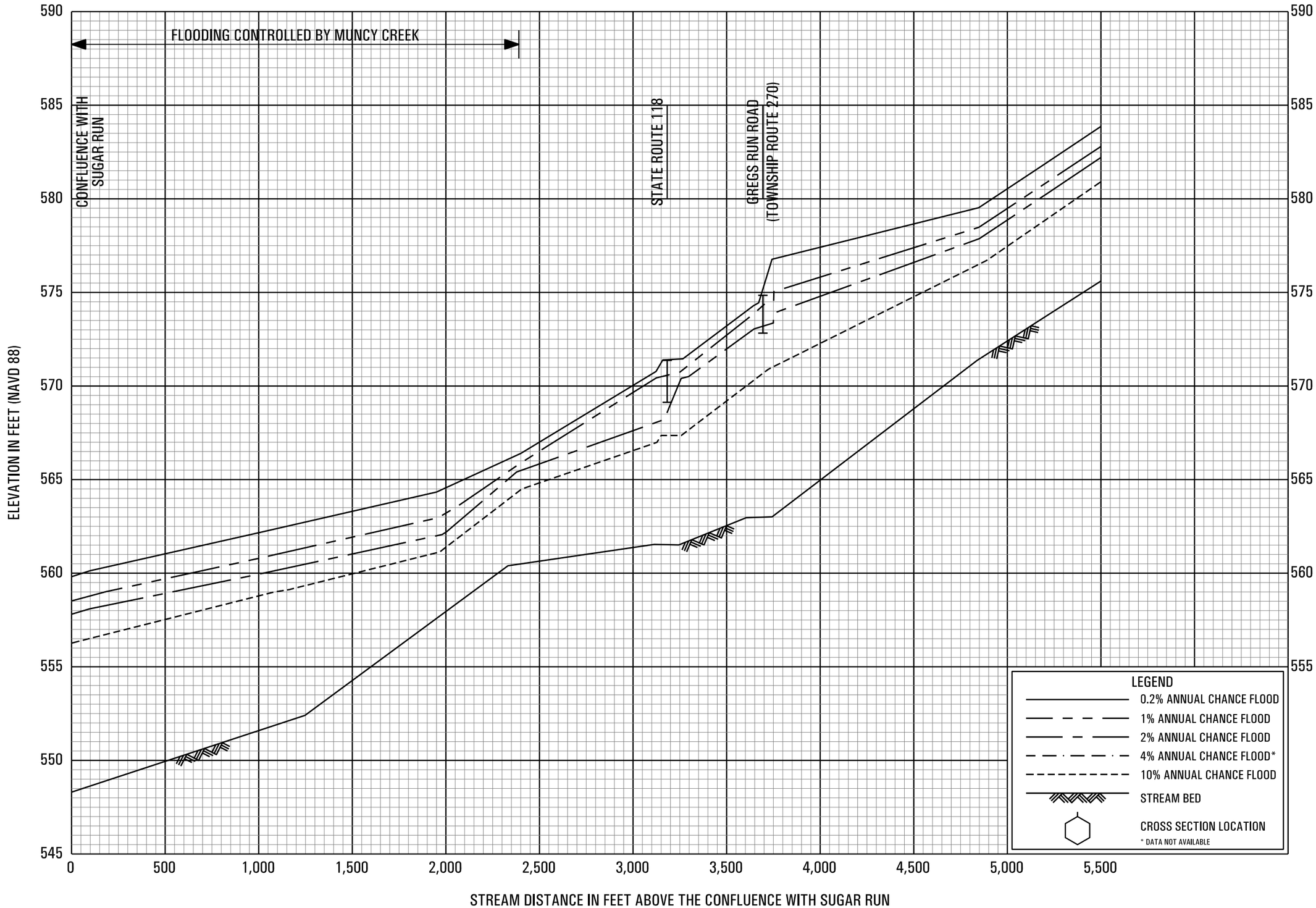

FLOOD PROFILES

GREGS RUN

FEDERAL EMERGENCY MANAGEMENT AGENCY

LYCOMING COUNTY, PA

(ALL JURISDICTIONS)

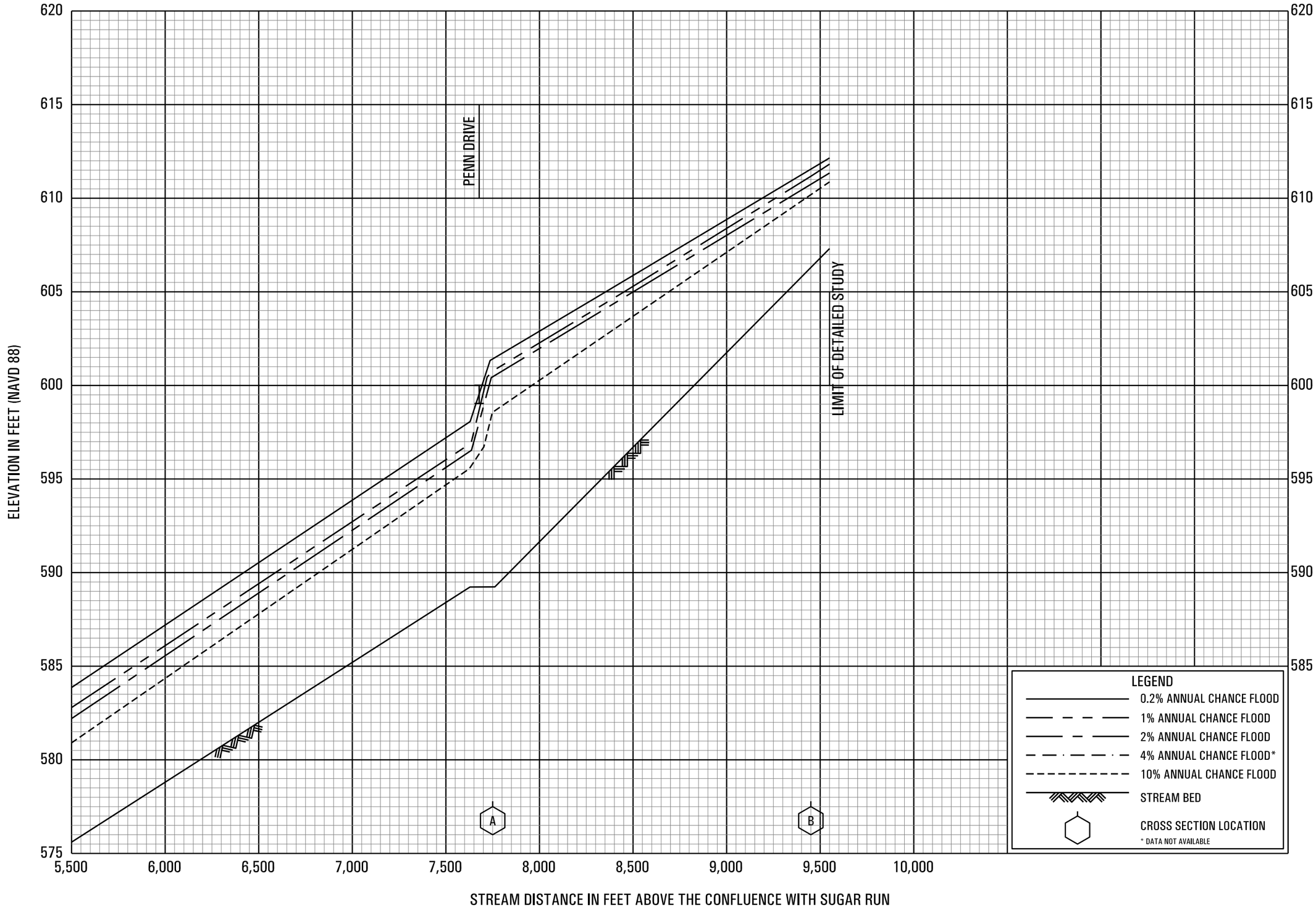

FLOOD PROFILES

GREGS RUN

FEDERAL EMERGENCY MANAGEMENT AGENCY

LYCOMING COUNTY, PA

(ALL JURISDICTIONS)

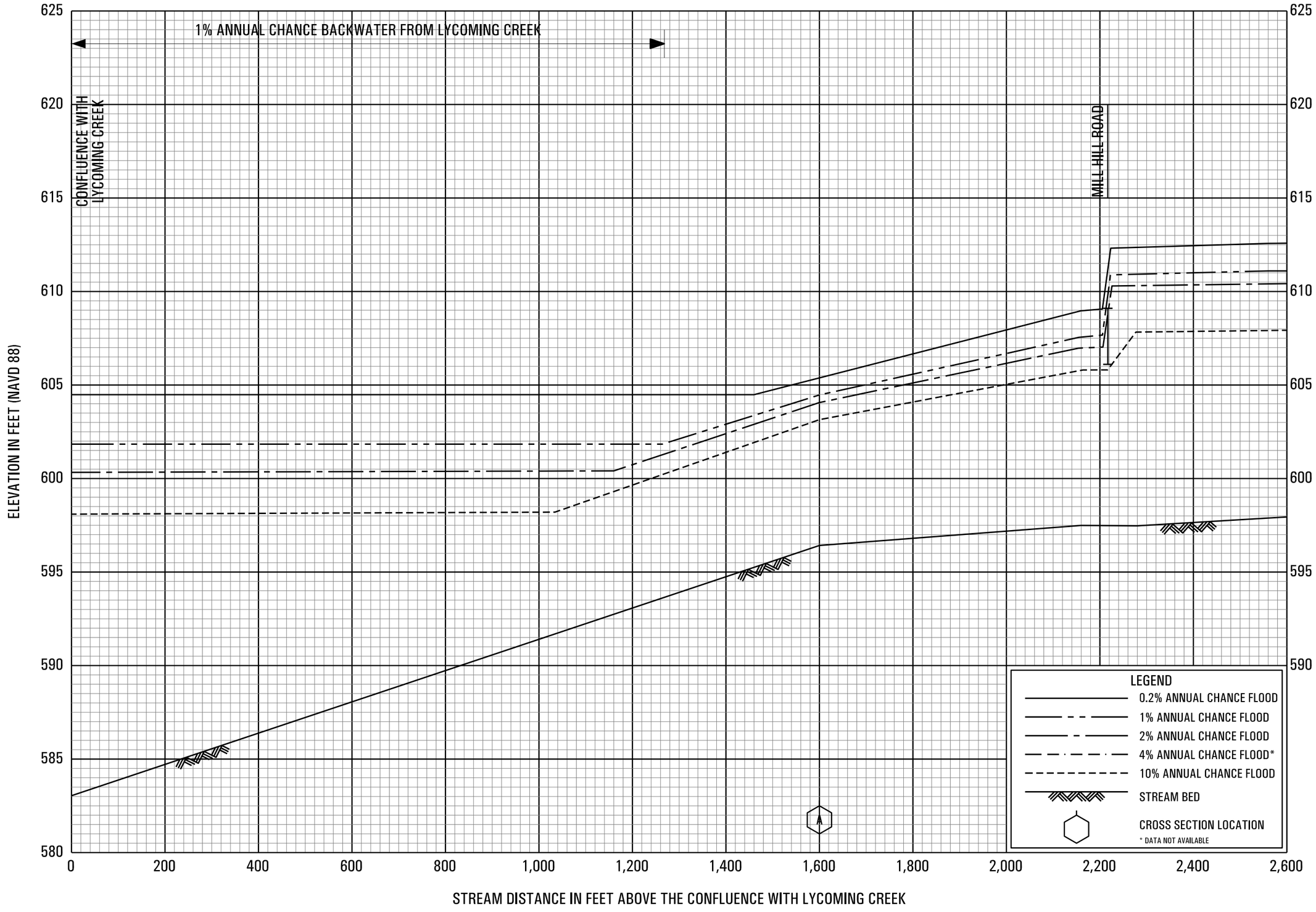

FLOOD PROFILES

HOAGLAND RUN

FEDERAL EMERGENCY MANAGEMENT AGENCY

LYCOMING COUNTY, PA

(ALL JURISDICTIONS)

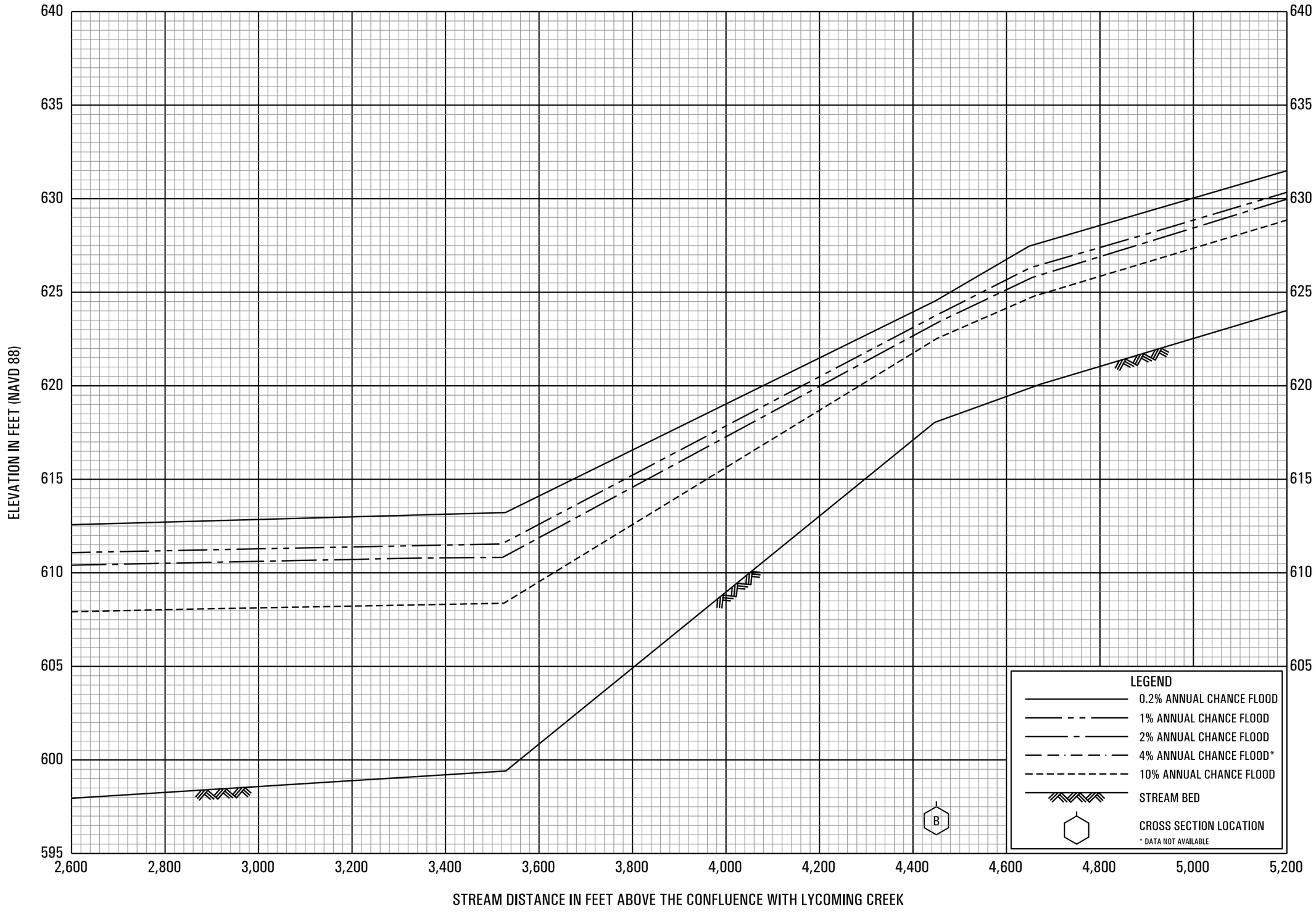

FLOOD PROFILES

HOAGLAND RUN

FEDERAL EMERGENCY MANAGEMENT AGENCY

LYCOMING COUNTY, PA

(ALL JURISDICTIONS)

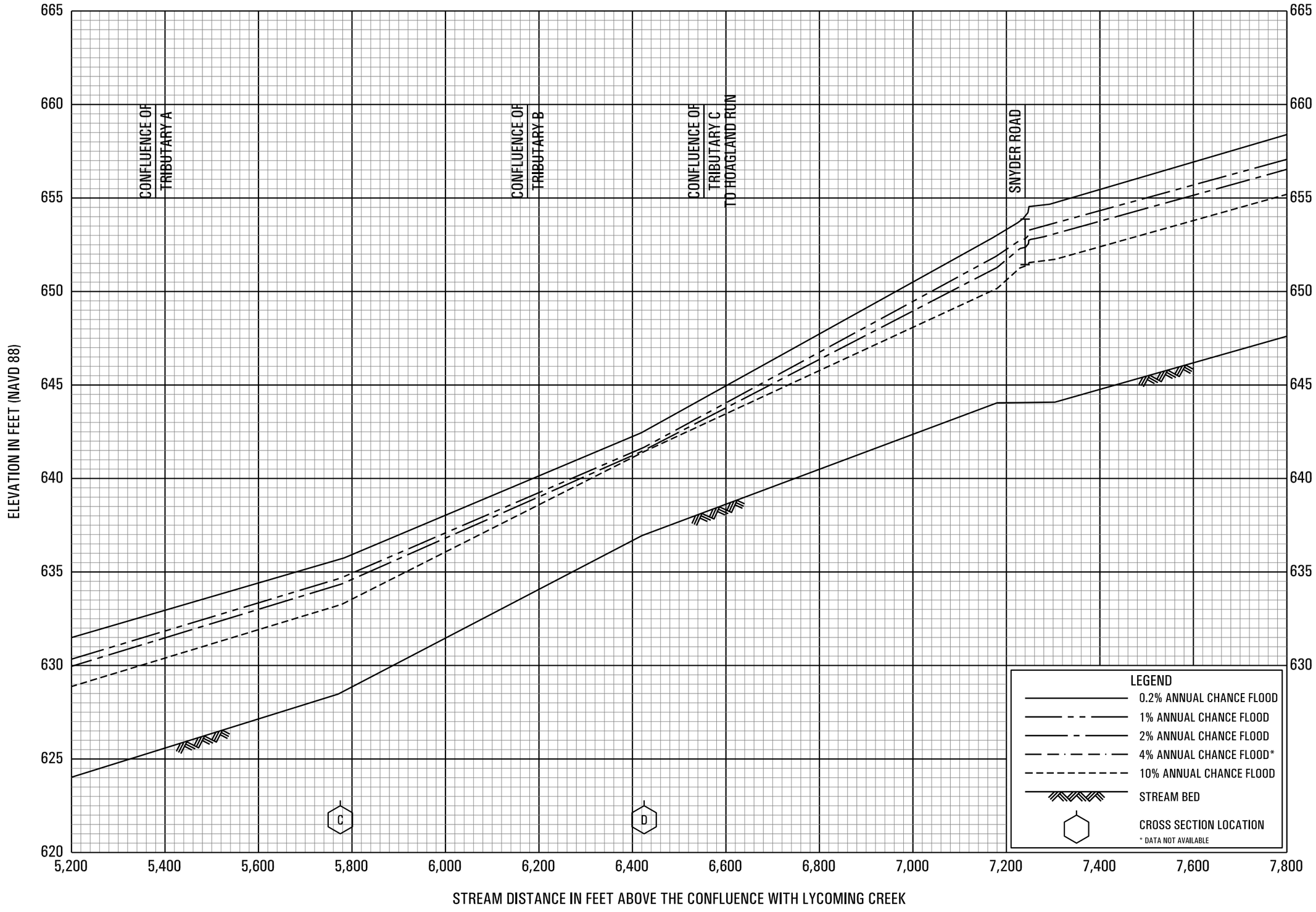

FLOOD PROFILES

HOAGLAND RUN

FEDERAL EMERGENCY MANAGEMENT AGENCY

LYCOMING COUNTY, PA

(ALL JURISDICTIONS)

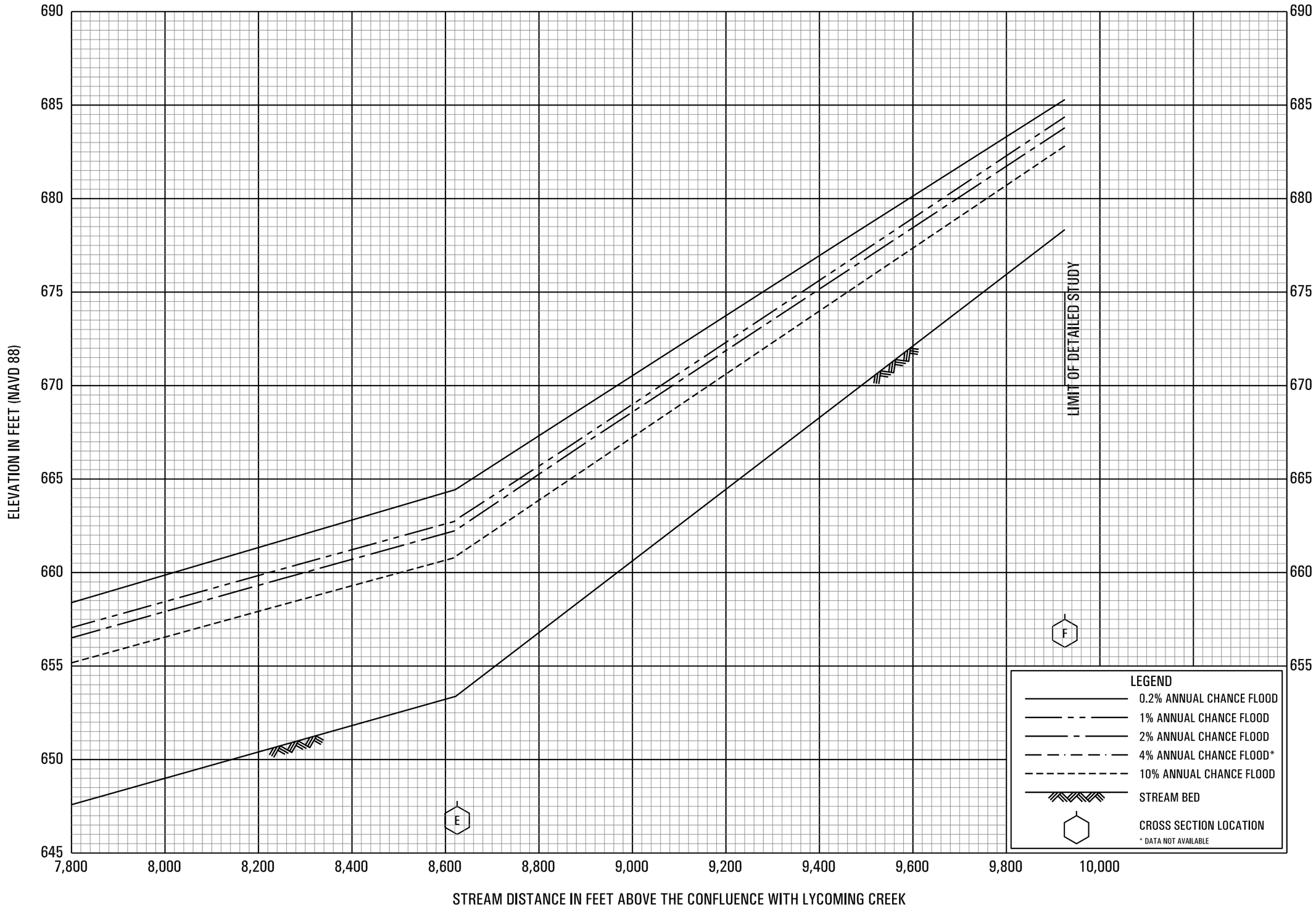

FLOOD PROFILES

HOAGLAND RUN

FEDERAL EMERGENCY MANAGEMENT AGENCY

LYCOMING COUNTY, PA

(ALL JURISDICTIONS)

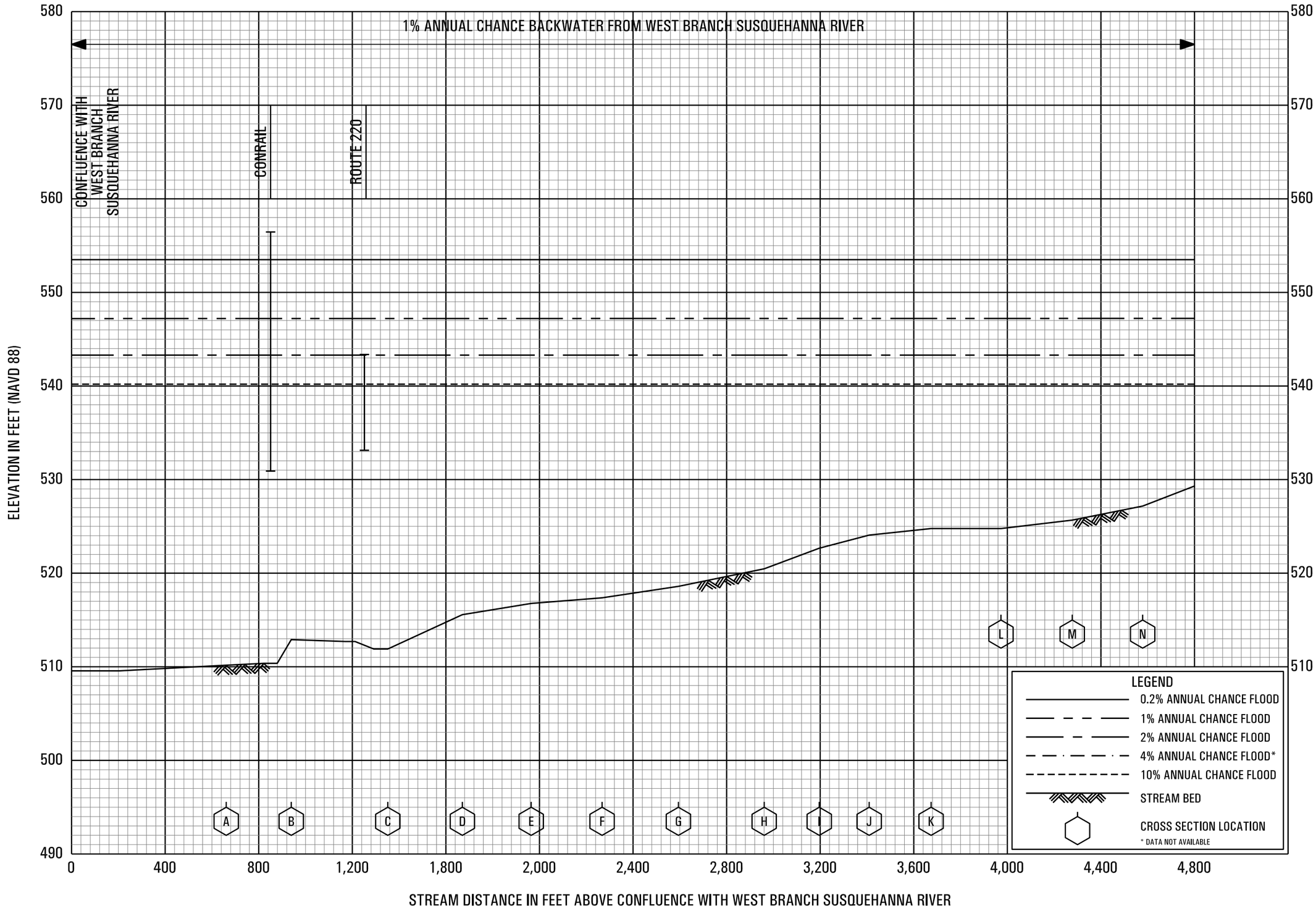

FLOOD PROFILES

LARRYS CREEK

FEDERAL EMERGENCY MANAGEMENT AGENCY

LYCOMING COUNTY, PA

(ALL JURISDICTIONS)

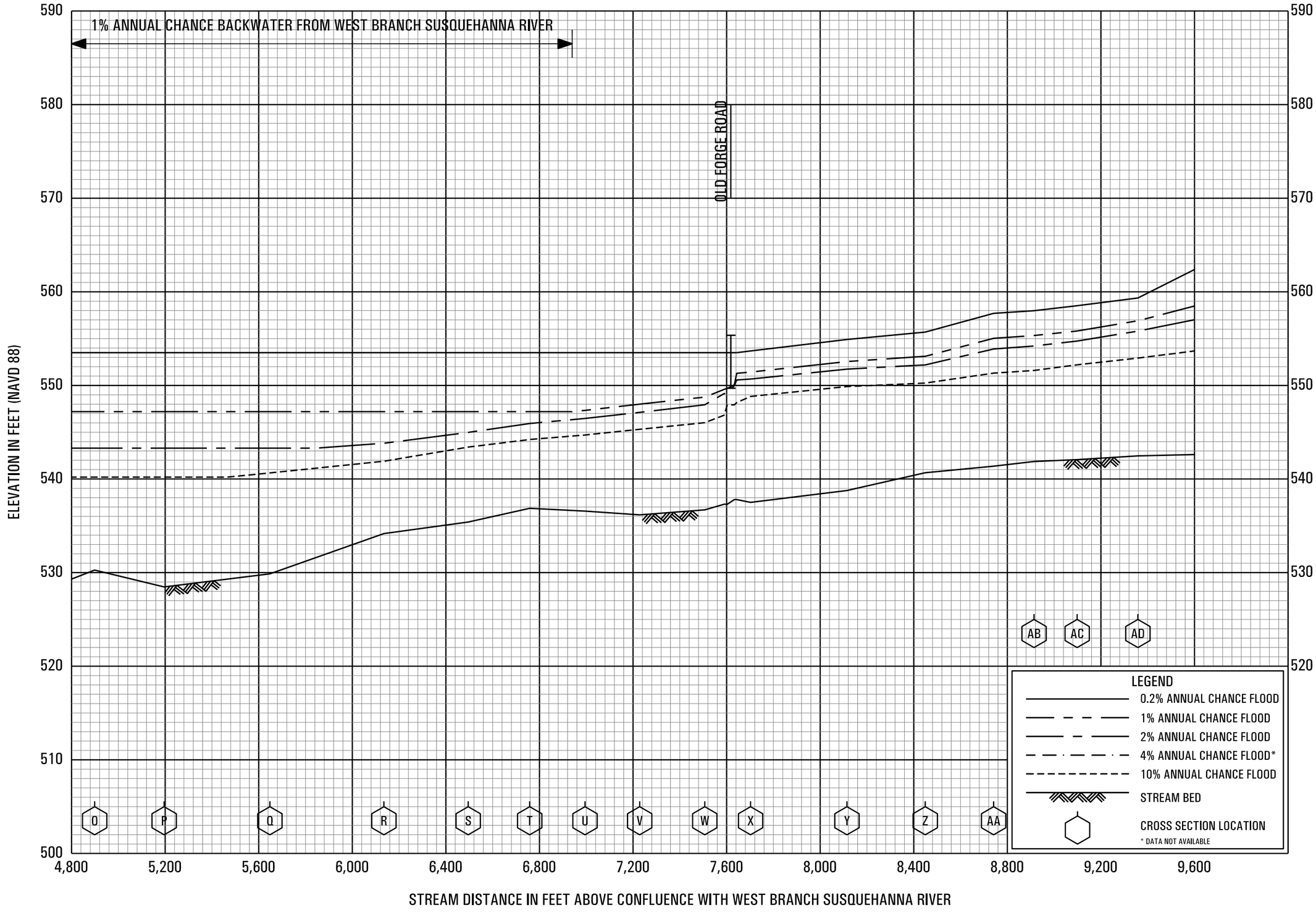

FLOOD PROFILES

LARRYS CREEK

FEDERAL EMERGENCY MANAGEMENT AGENCY

LYCOMING COUNTY, PA

(ALL JURISDICTIONS)

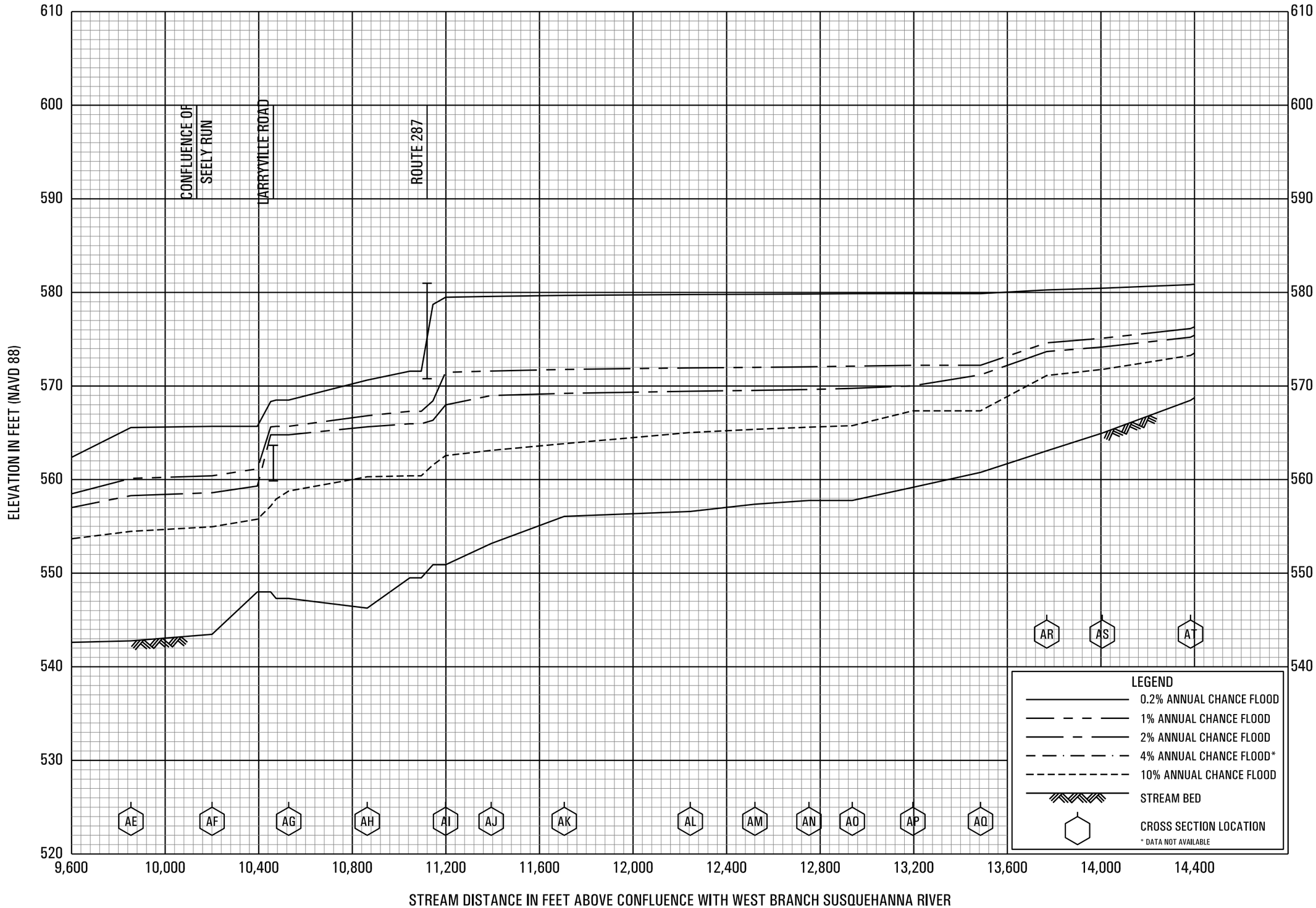

FLOOD PROFILES

LARRYS CREEK

FEDERAL EMERGENCY MANAGEMENT AGENCY

LYCOMING COUNTY, PA

(ALL JURISDICTIONS)

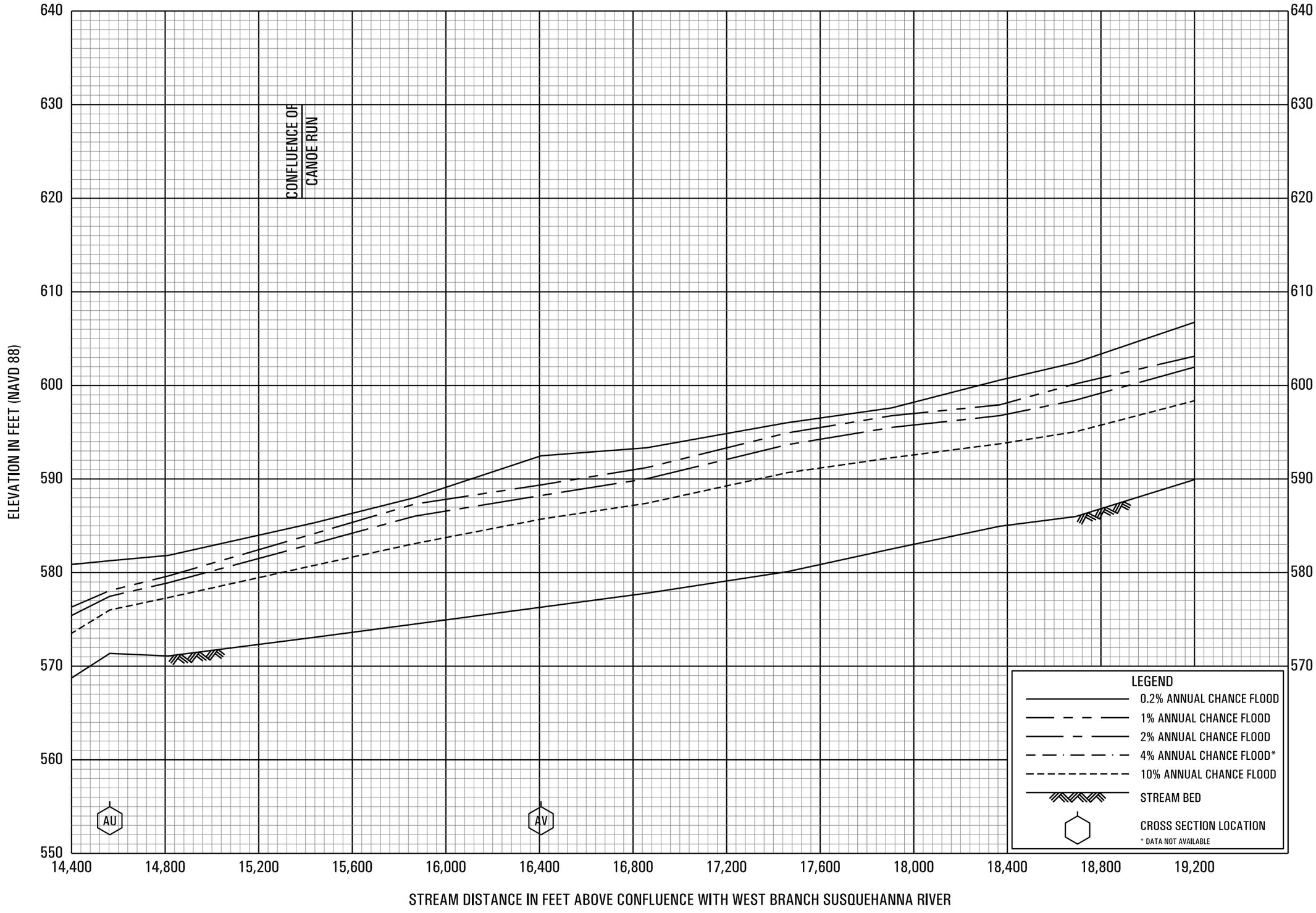

FLOOD PROFILES

LARRYS CREEK

FEDERAL EMERGENCY MANAGEMENT AGENCY

LYCOMING COUNTY, PA

(ALL JURISDICTIONS)

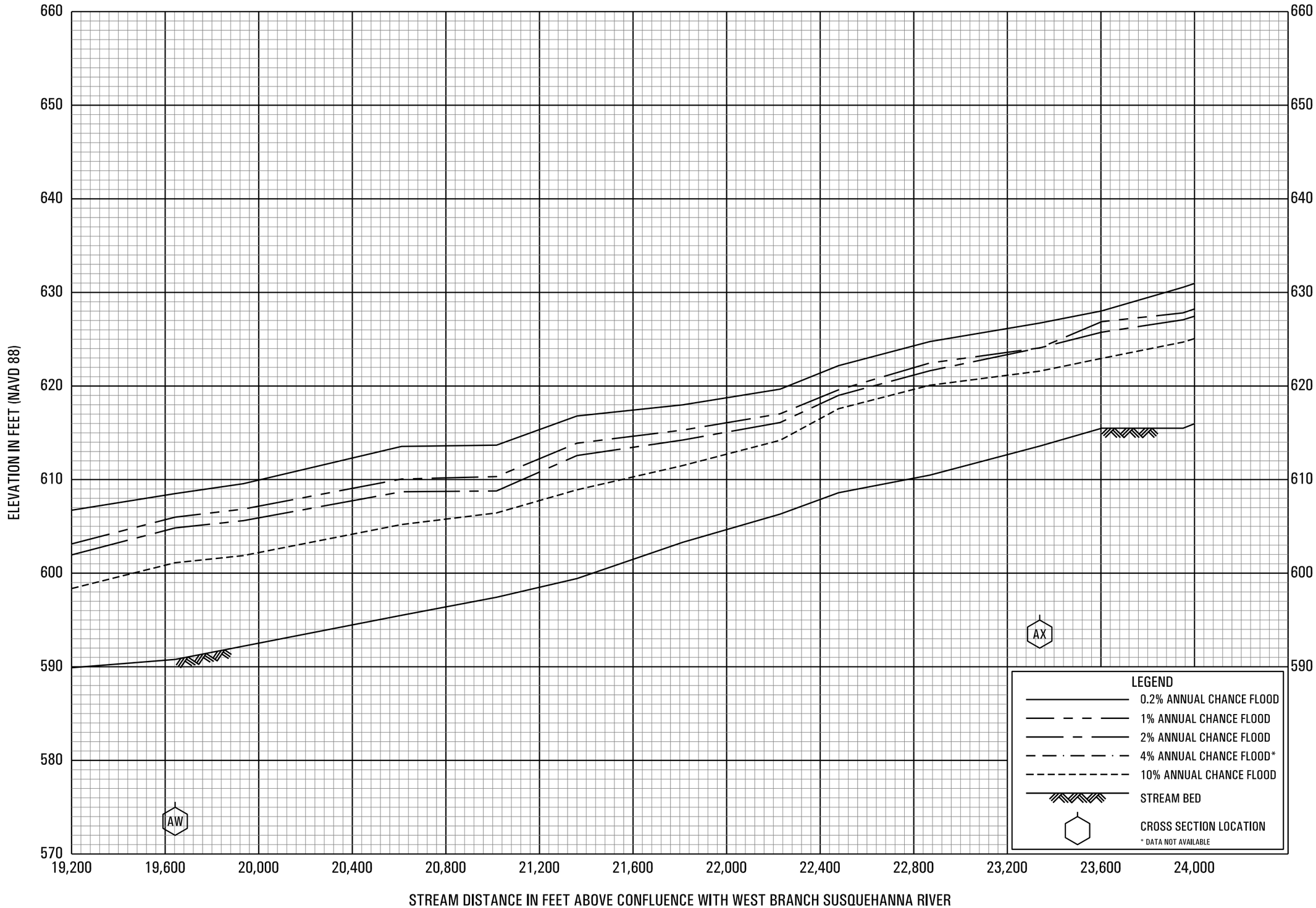

FLOOD PROFILES

LARRYS CREEK

FEDERAL EMERGENCY MANAGEMENT AGENCY

LYCOMING COUNTY, PA

(ALL JURISDICTIONS)

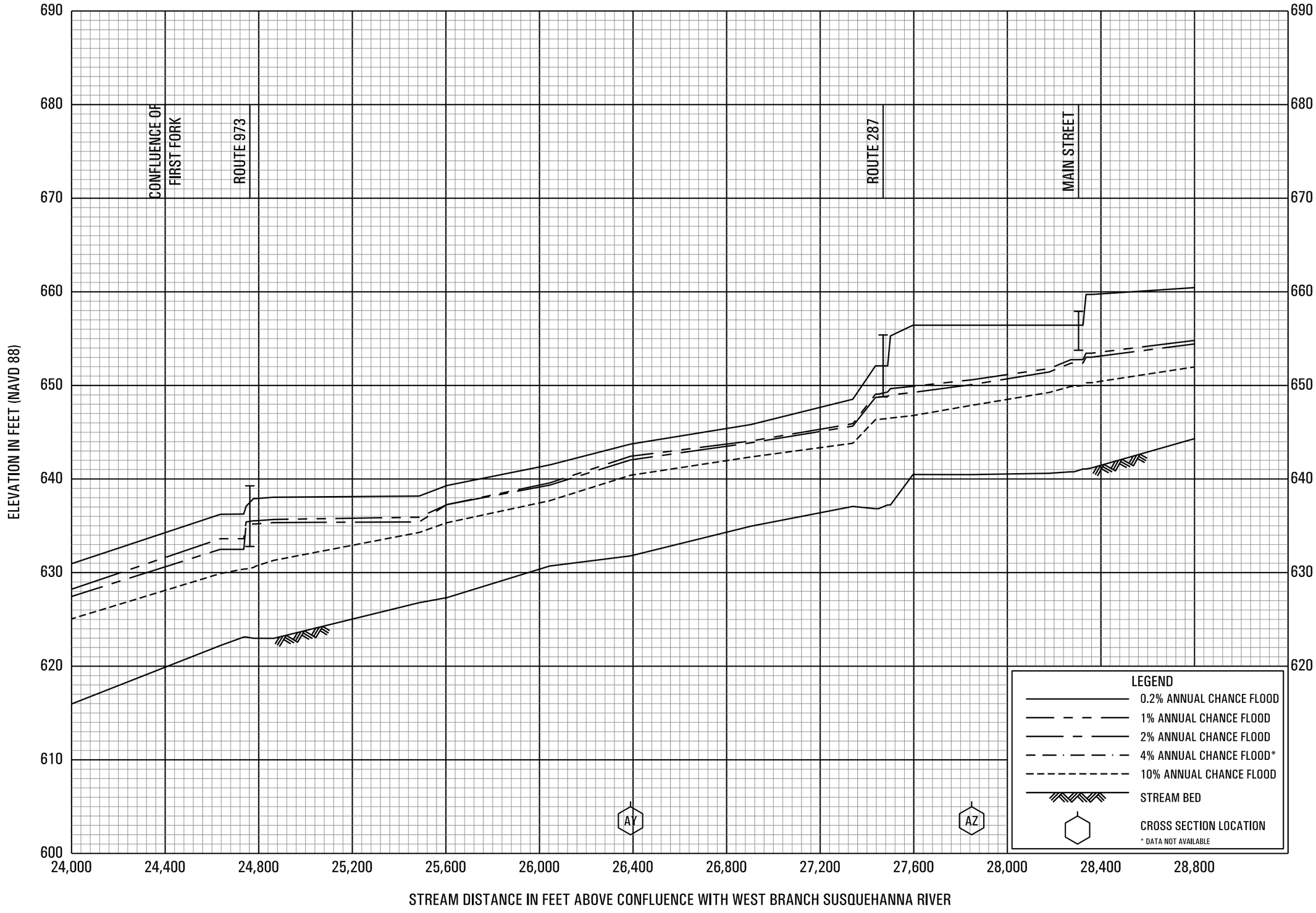

FLOOD PROFILES

LARRYS CREEK

FEDERAL EMERGENCY MANAGEMENT AGENCY

LYCOMING COUNTY, PA

(ALL JURISDICTIONS)

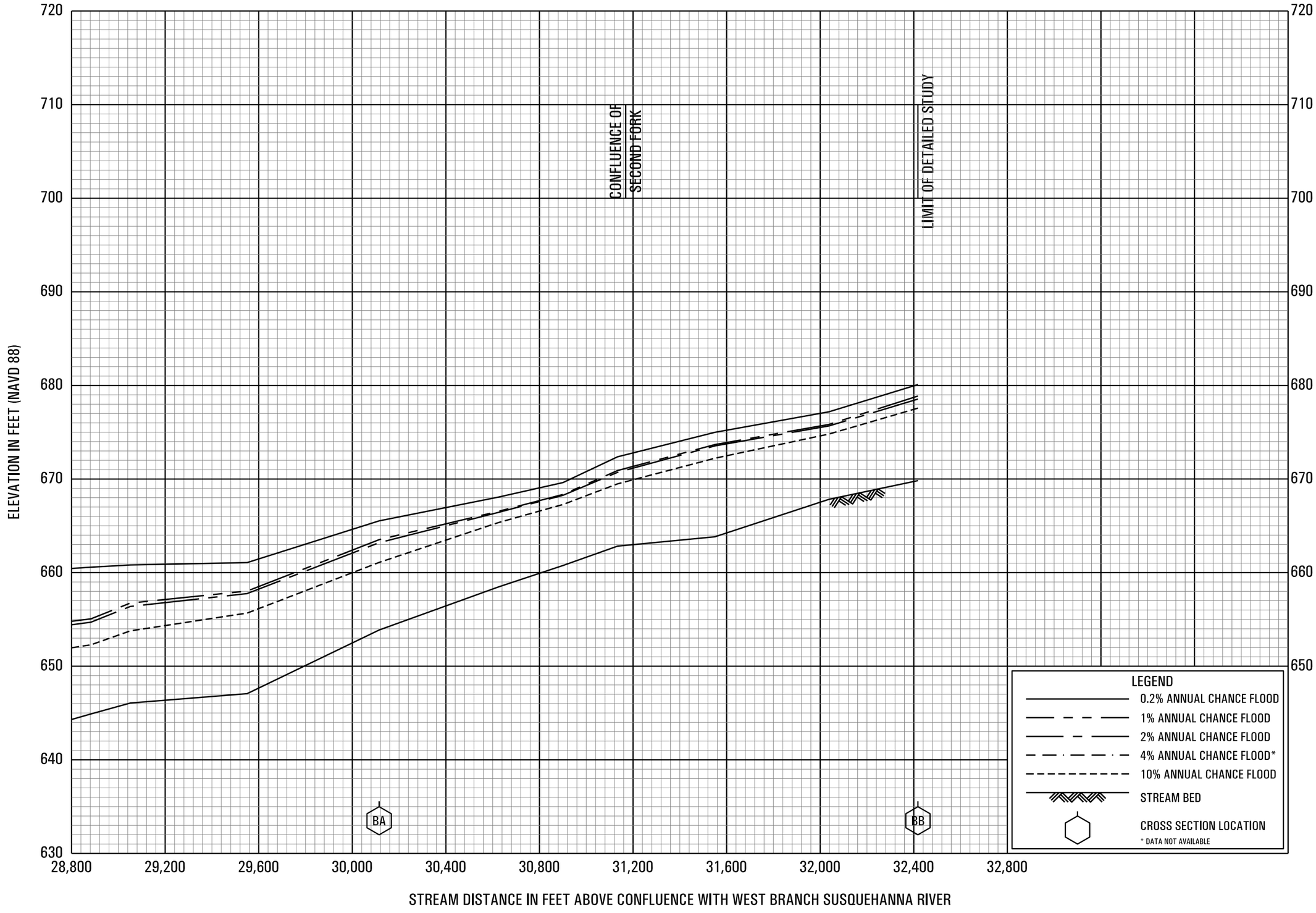

FLOOD PROFILES

LARRYS CREEK

FEDERAL EMERGENCY MANAGEMENT AGENCY

LYCOMING COUNTY, PA

(ALL JURISDICTIONS)

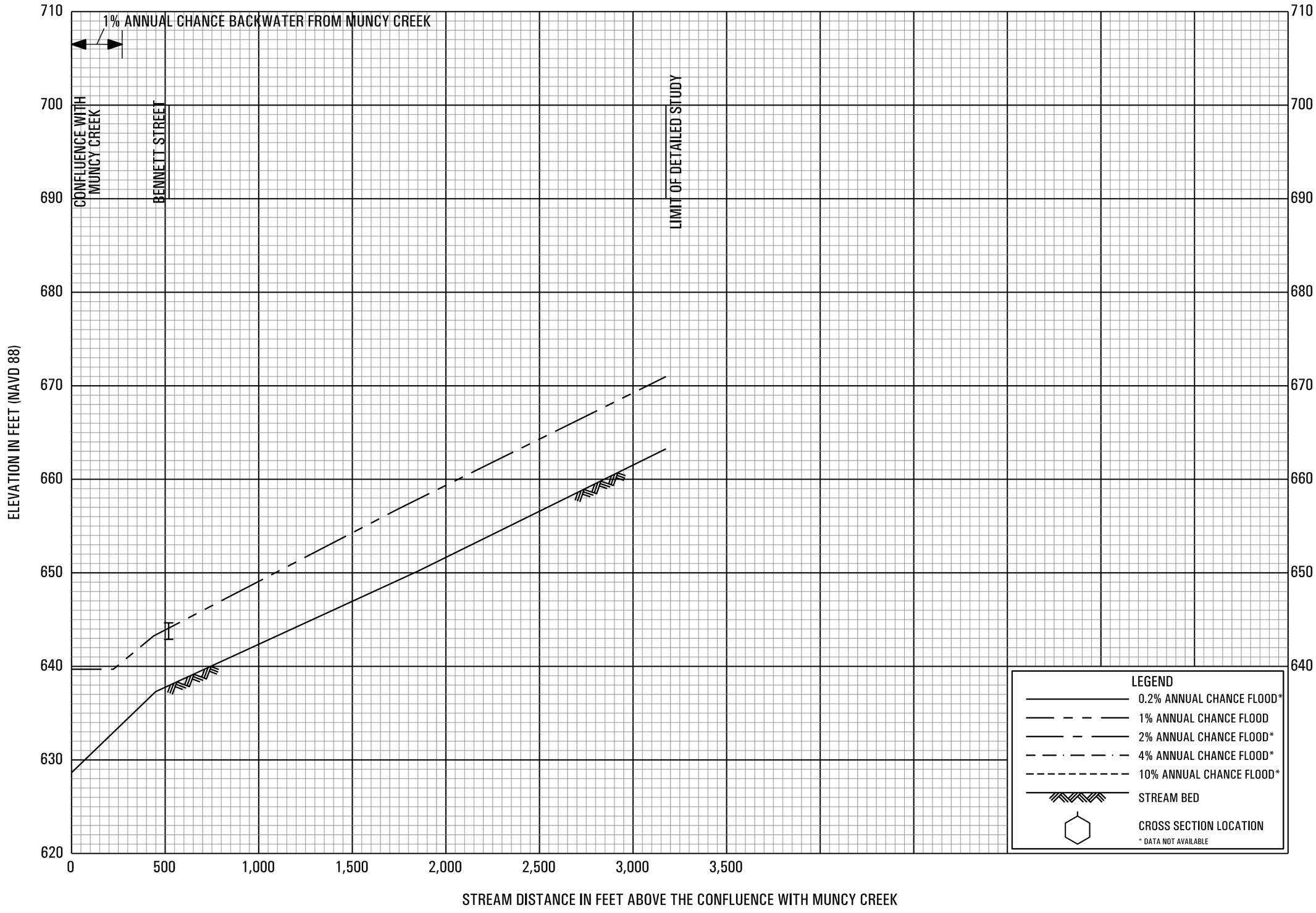

FLOOD PROFILES

LAUREL RUN NO. 1

FEDERAL EMERGENCY MANAGEMENT AGENCY

LYCOMING COUNTY, PA

(ALL JURISDICTIONS)

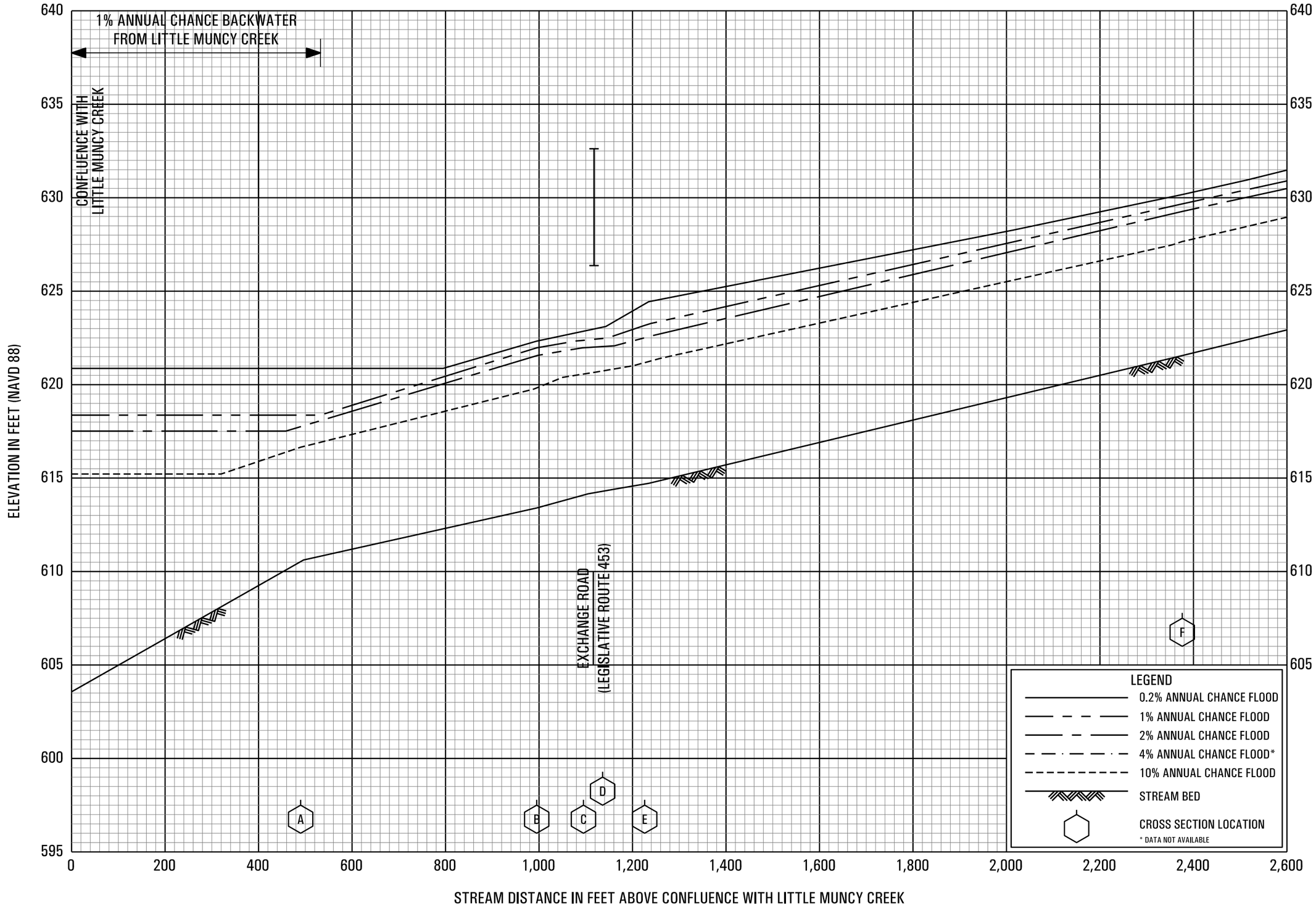

FLOOD PROFILES

LAUREL RUN NO. 2

FEDERAL EMERGENCY MANAGEMENT AGENCY

LYCOMING COUNTY, PA

(ALL JURISDICTIONS)

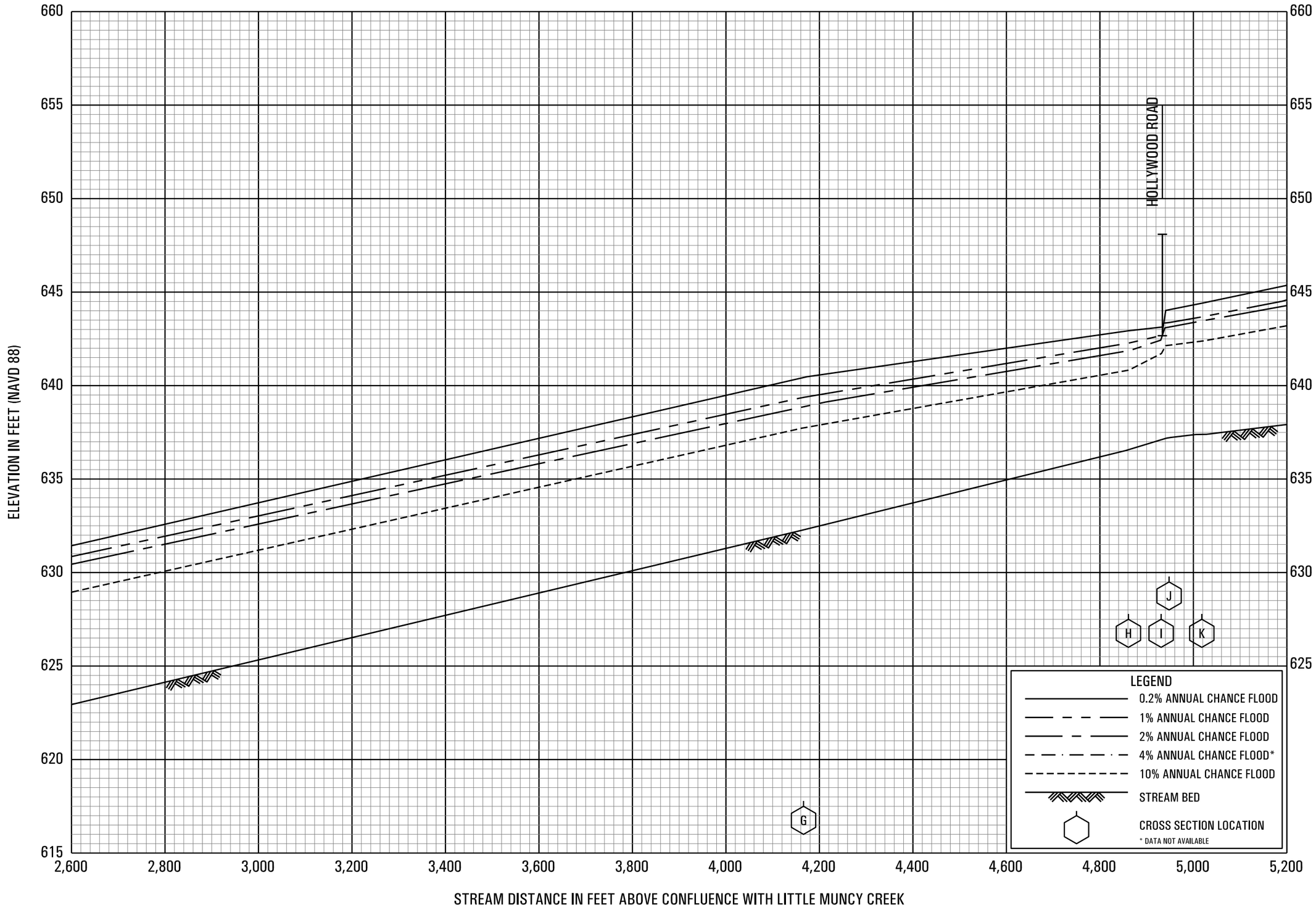

FLOOD PROFILES

LAUREL RUN NO. 2

FEDERAL EMERGENCY MANAGEMENT AGENCY

LYCOMING COUNTY, PA

(ALL JURISDICTIONS)

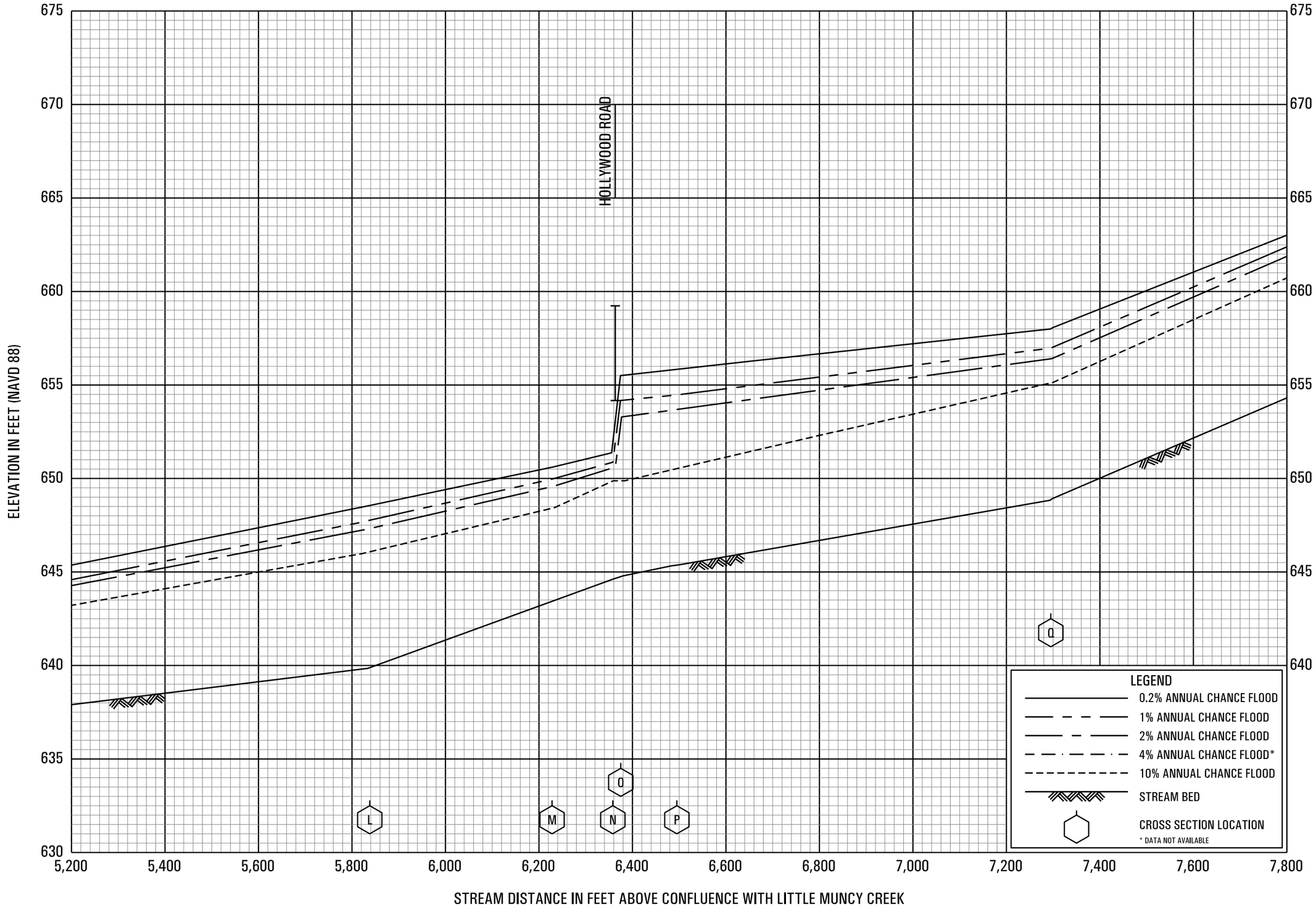

FLOOD PROFILES

LAUREL RUN NO. 2

FEDERAL EMERGENCY MANAGEMENT AGENCY

LYCOMING COUNTY, PA

(ALL JURISDICTIONS)

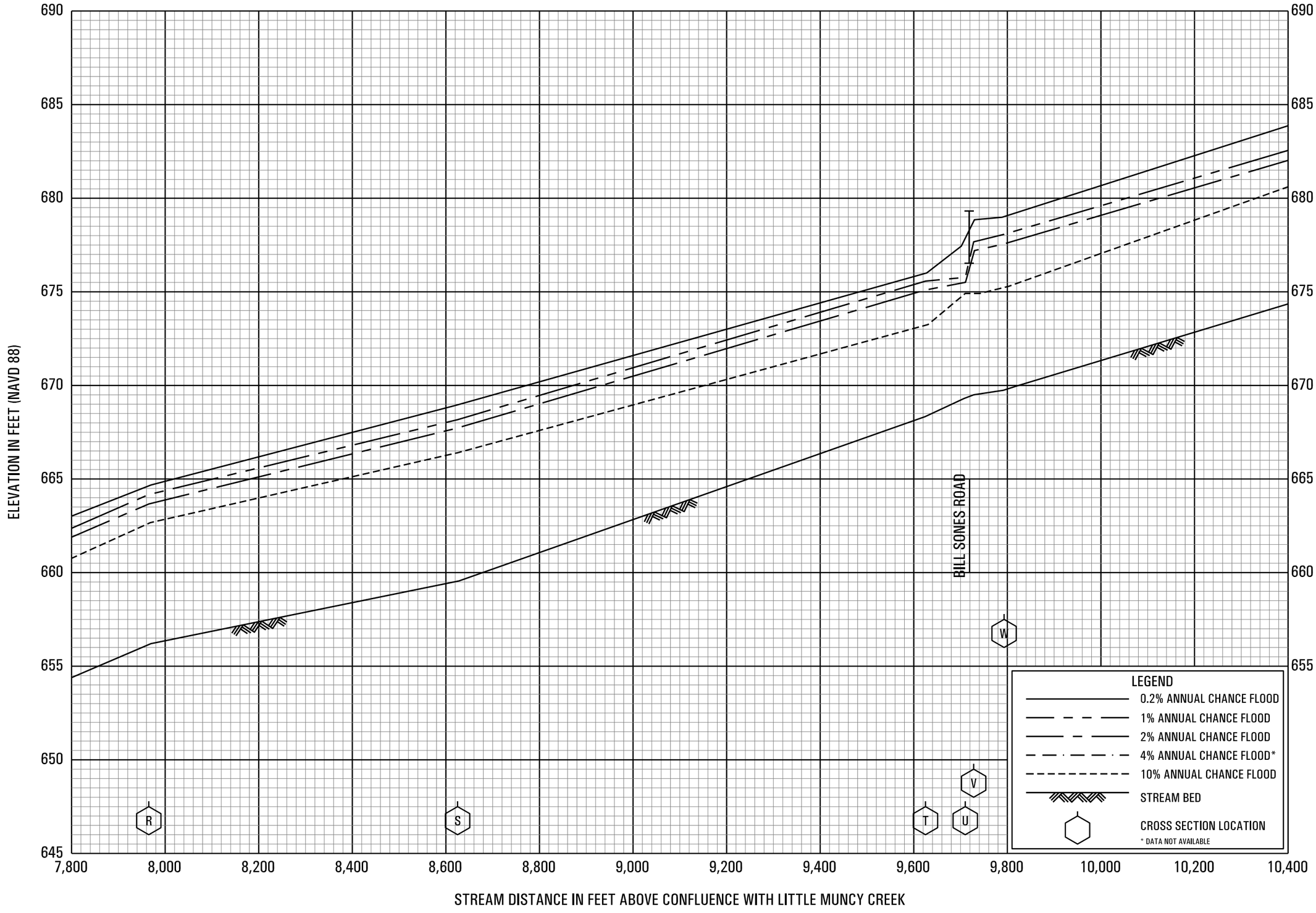

FLOOD PROFILES

LAUREL RUN NO. 2

FEDERAL EMERGENCY MANAGEMENT AGENCY

LYCOMING COUNTY, PA

(ALL JURISDICTIONS)

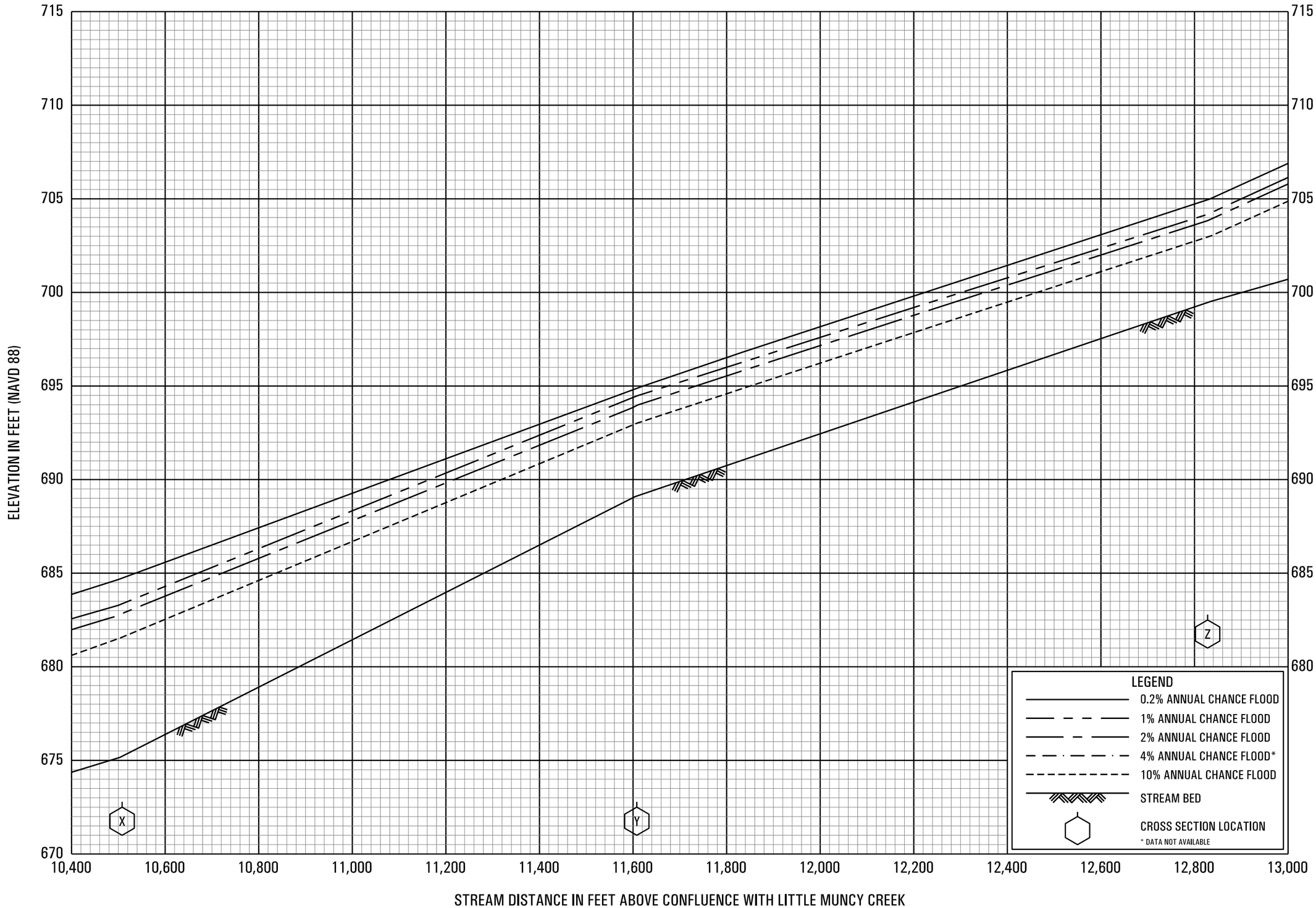

FLOOD PROFILES

LAUREL RUN NO. 2

FEDERAL EMERGENCY MANAGEMENT AGENCY

LYCOMING COUNTY, PA

(ALL JURISDICTIONS)

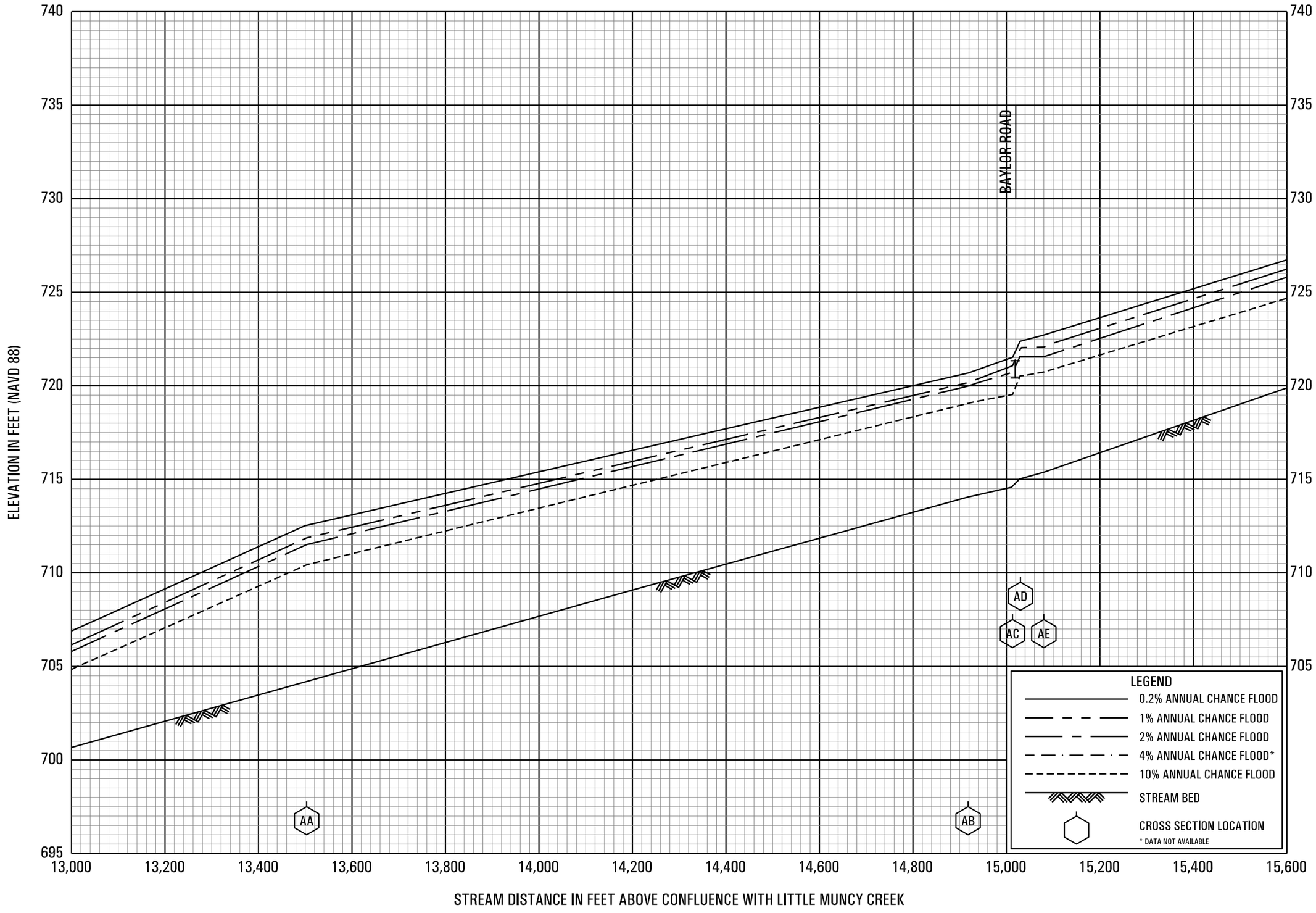

FLOOD PROFILES

LAUREL RUN NO. 2

FEDERAL EMERGENCY MANAGEMENT AGENCY

LYCOMING COUNTY, PA

(ALL JURISDICTIONS)

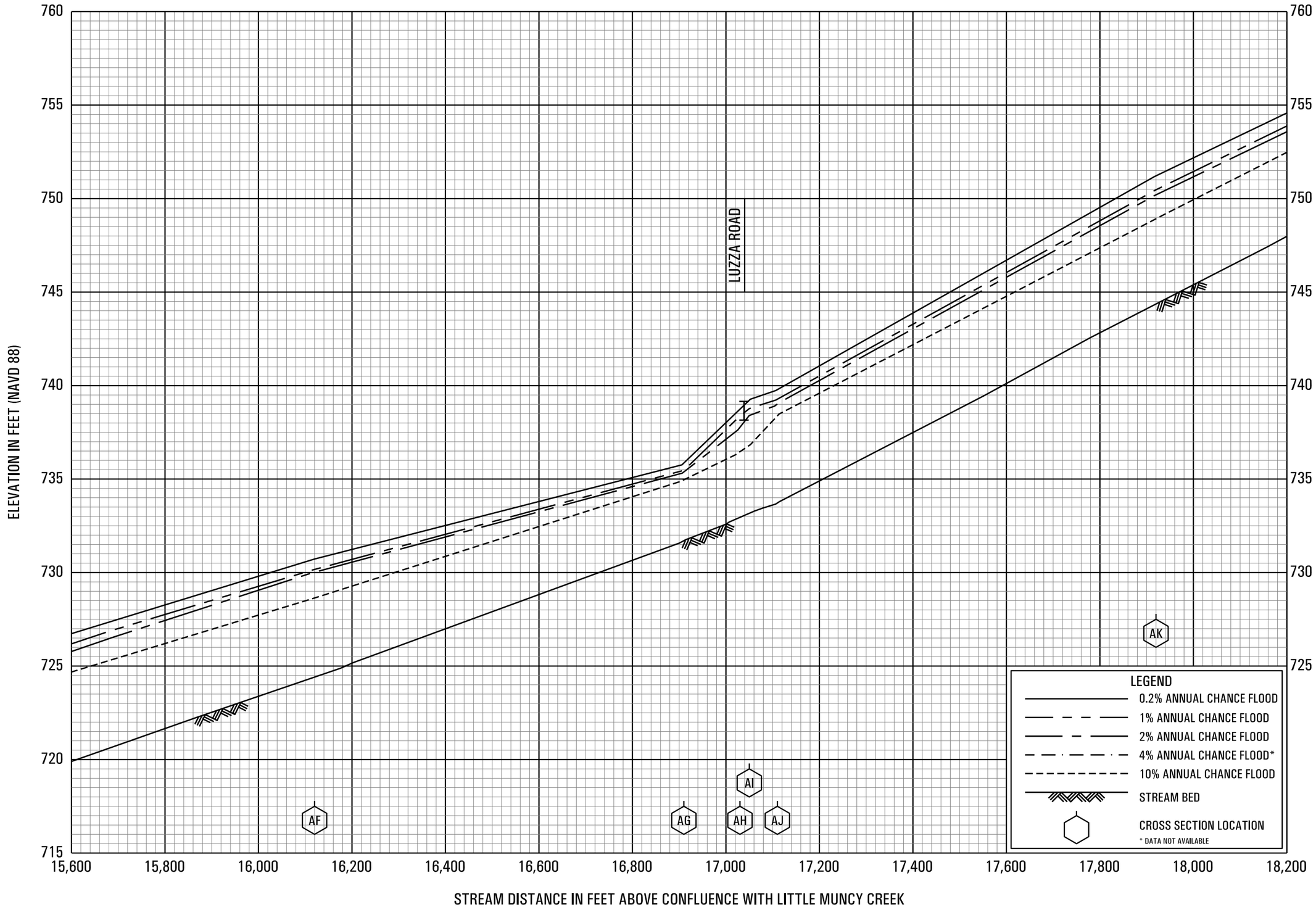

FLOOD PROFILES

LAUREL RUN NO. 2

FEDERAL EMERGENCY MANAGEMENT AGENCY

LYCOMING COUNTY, PA

(ALL JURISDICTIONS)

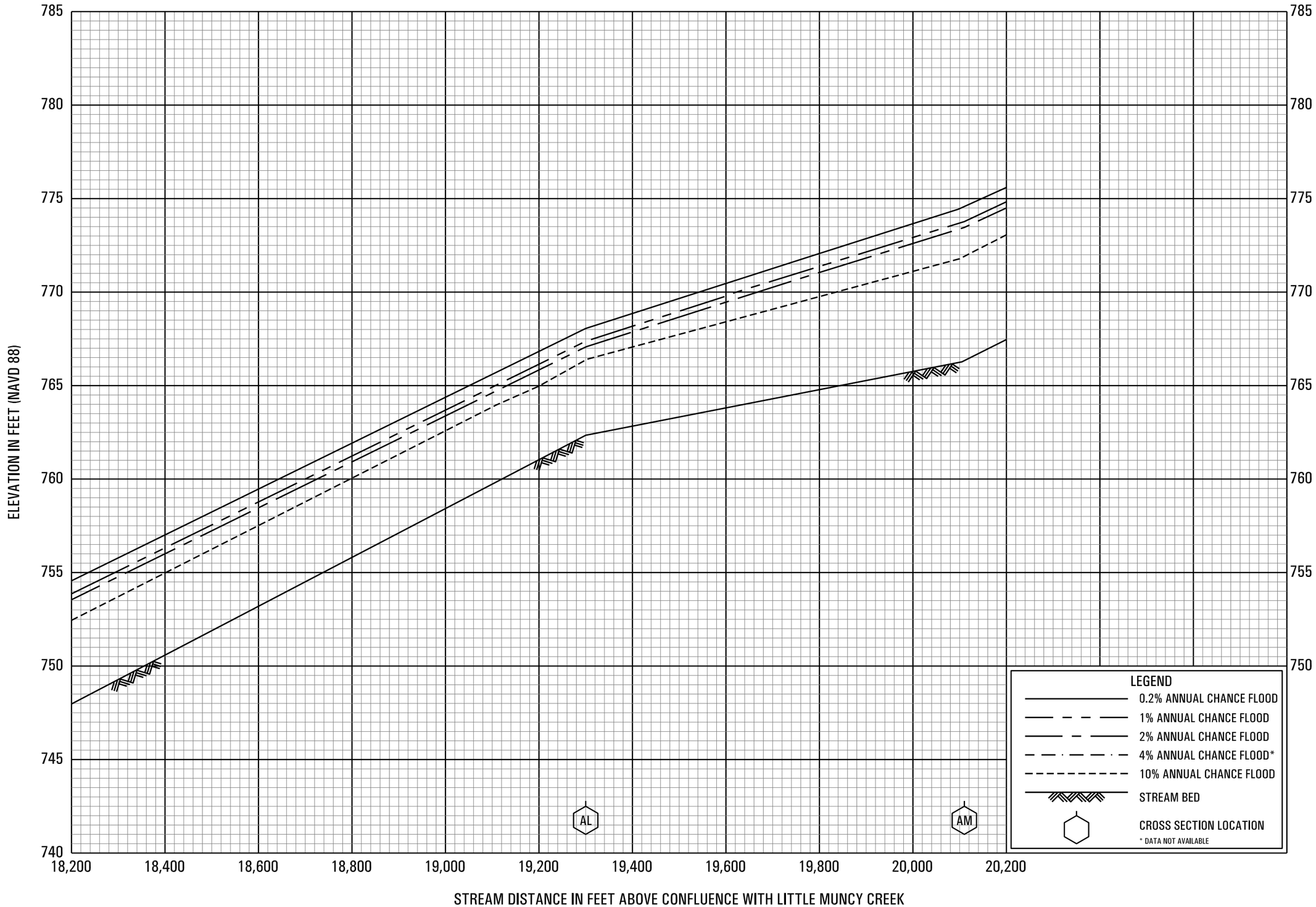

FLOOD PROFILES

LAUREL RUN NO. 2

FEDERAL EMERGENCY MANAGEMENT AGENCY

LYCOMING COUNTY, PA

(ALL JURISDICTIONS)

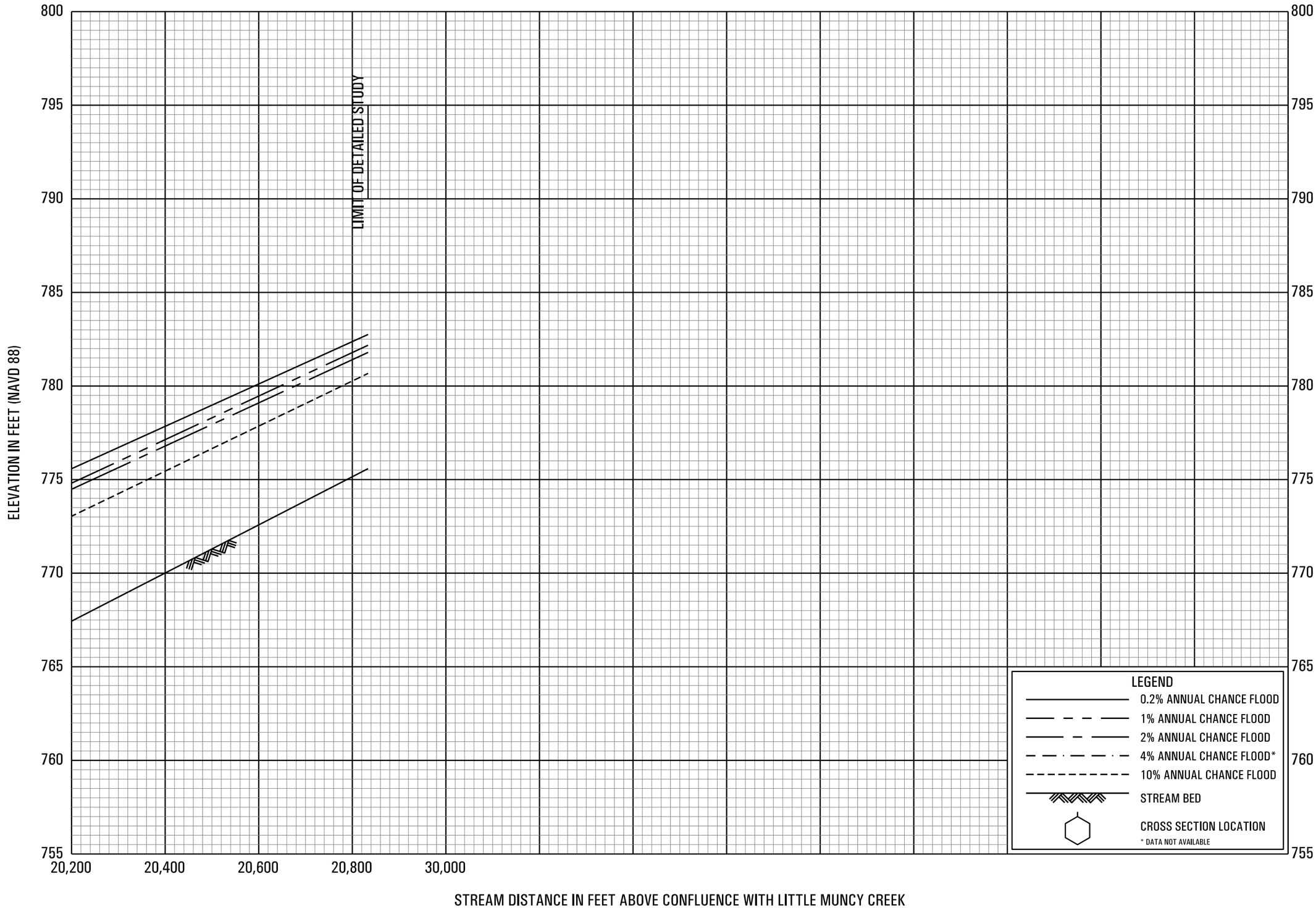

FLOOD PROFILES

LAUREL RUN NO. 2

FEDERAL EMERGENCY MANAGEMENT AGENCY

LYCOMING COUNTY, PA

(ALL JURISDICTIONS)

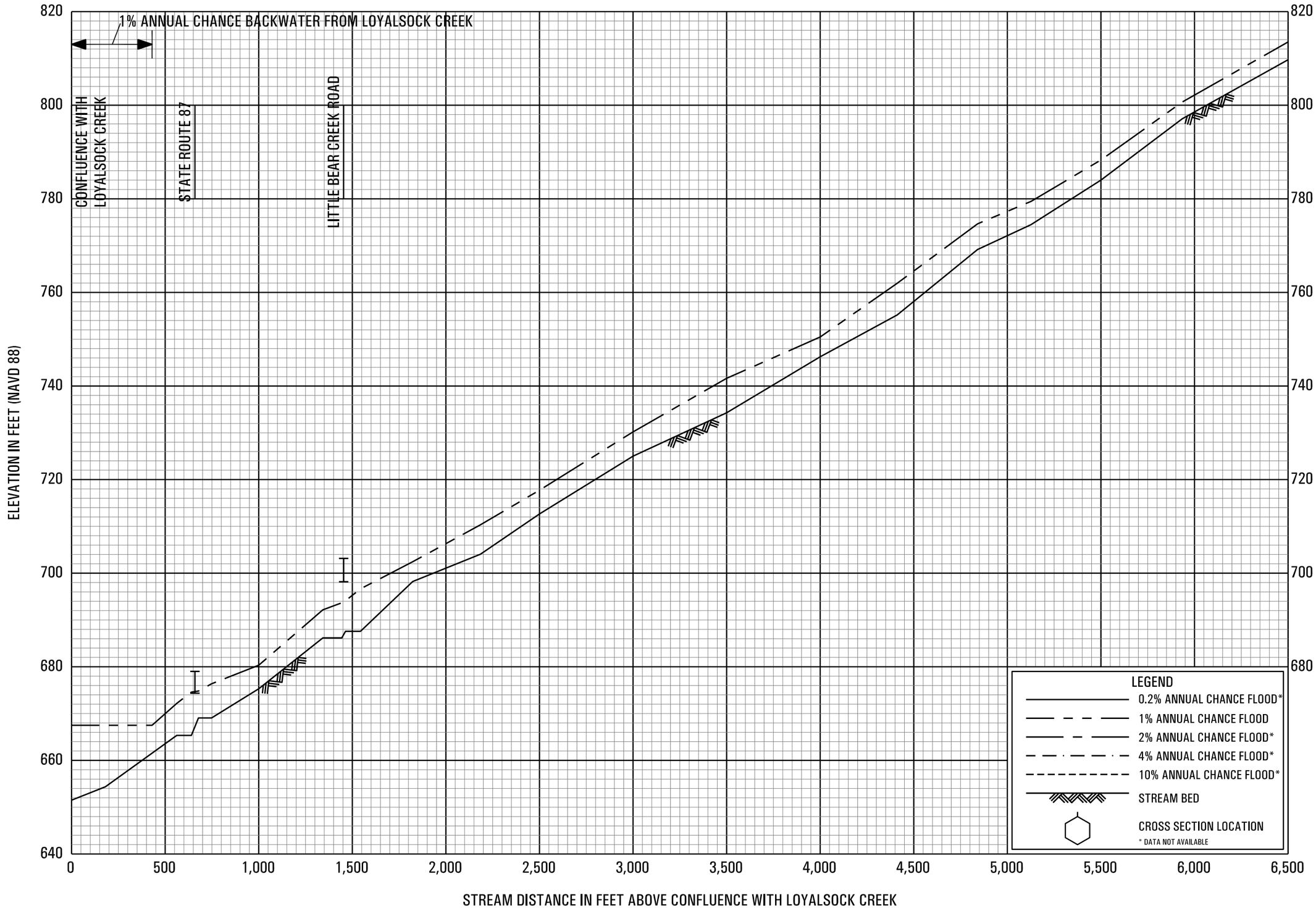

FLOOD PROFILES

LITTLE BEAR CREEK

FEDERAL EMERGENCY MANAGEMENT AGENCY

LYCOMING COUNTY, PA

(ALL JURISDICTIONS)

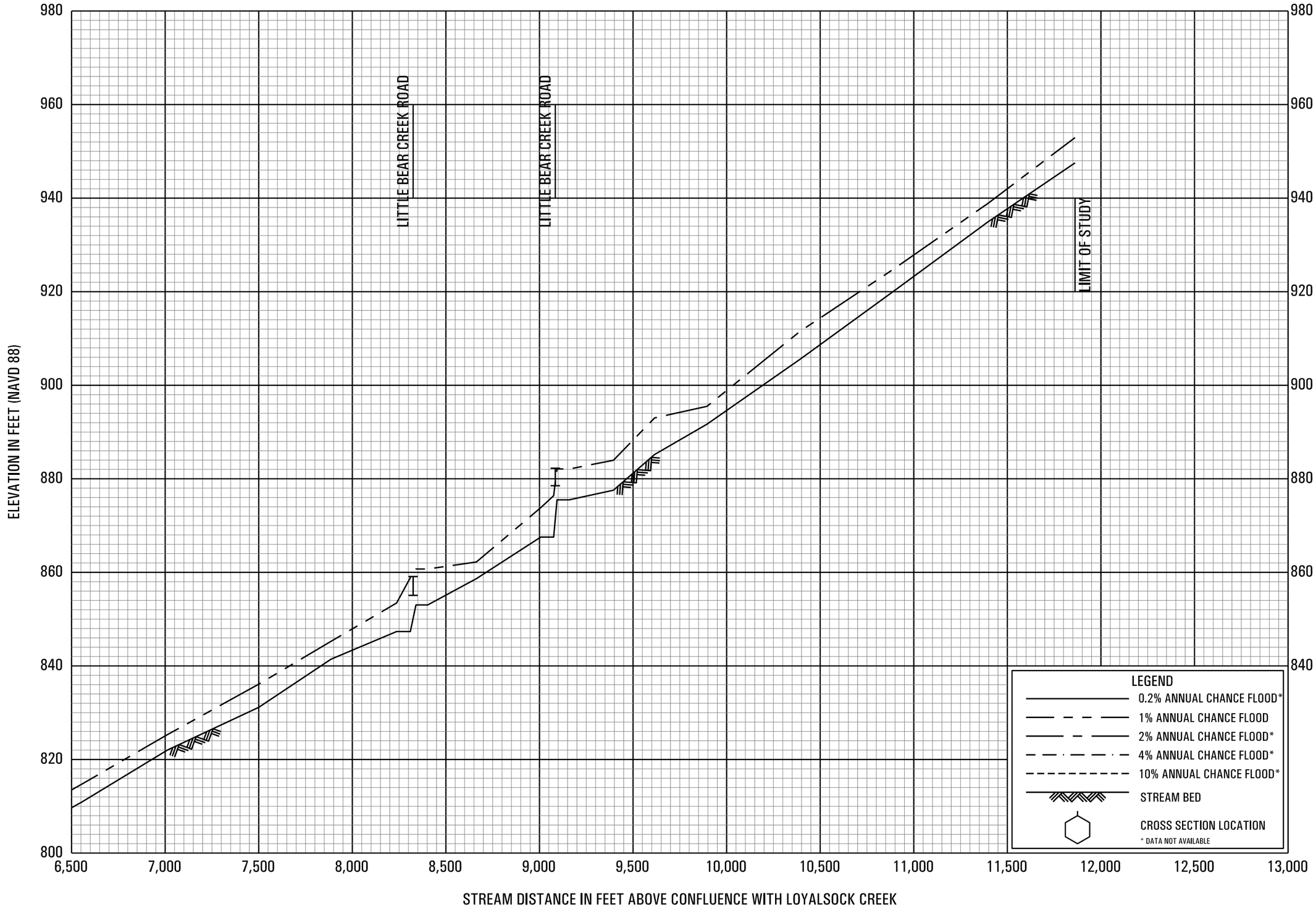

FLOOD PROFILES

LITTLE BEAR CREEK

FEDERAL EMERGENCY MANAGEMENT AGENCY

LYCOMING COUNTY, PA

(ALL JURISDICTIONS)

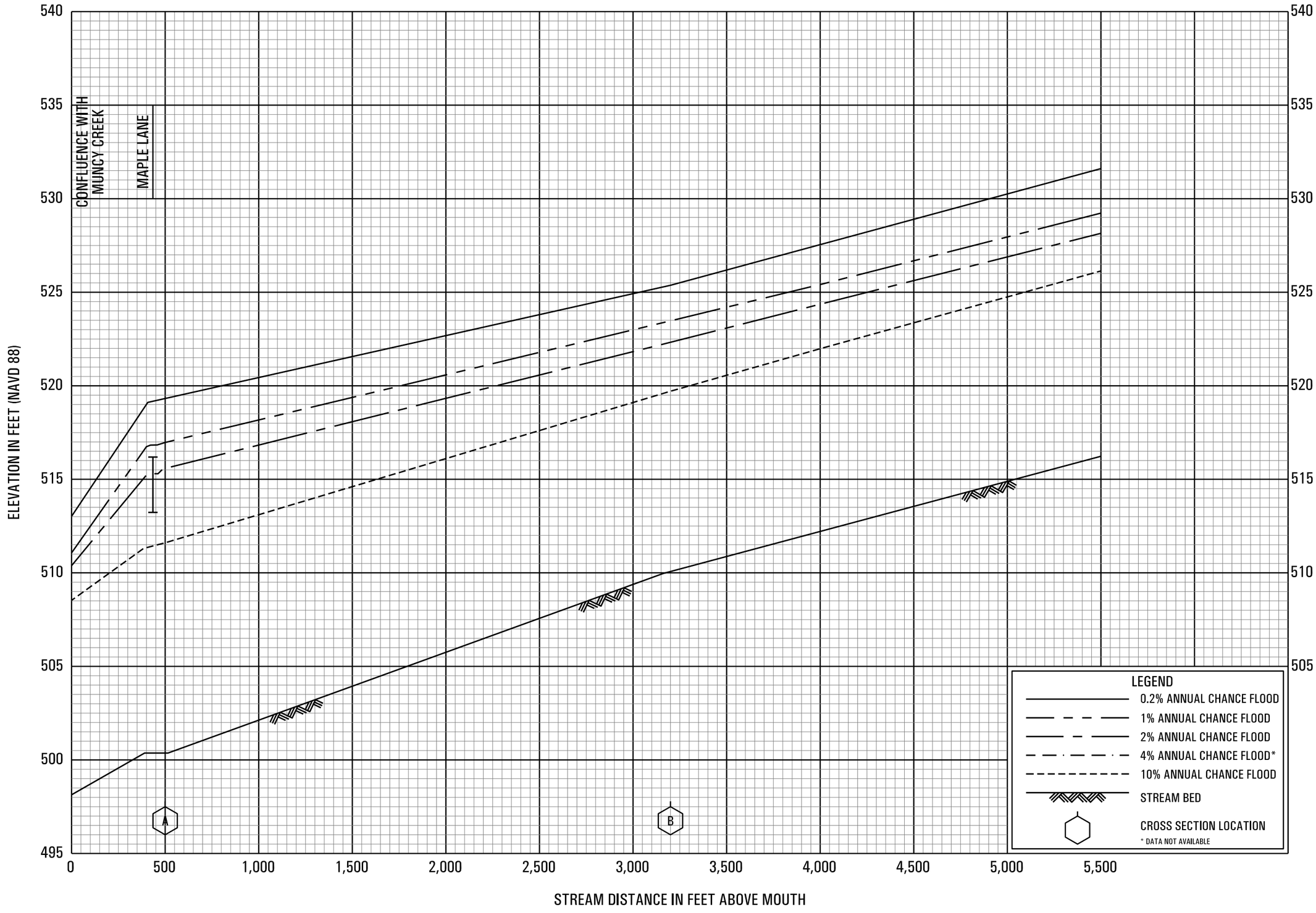

FLOOD PROFILES

LITTLE MUNCY CREEK

FEDERAL EMERGENCY MANAGEMENT AGENCY

LYCOMING COUNTY, PA

(ALL JURISDICTIONS)

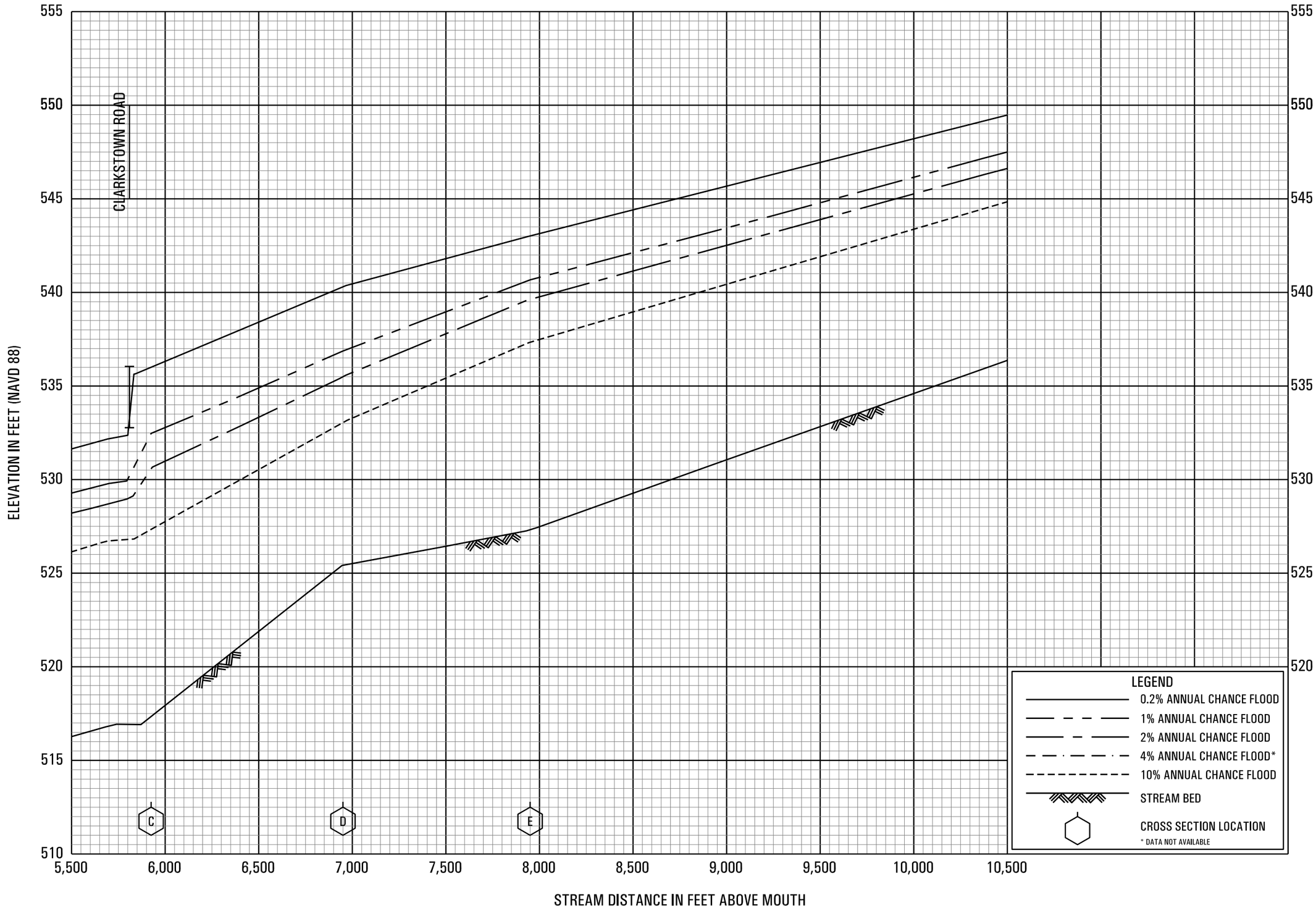

FLOOD PROFILES

LITTLE MUNCY CREEK

FEDERAL EMERGENCY MANAGEMENT AGENCY

LYCOMING COUNTY, PA

(ALL JURISDICTIONS)

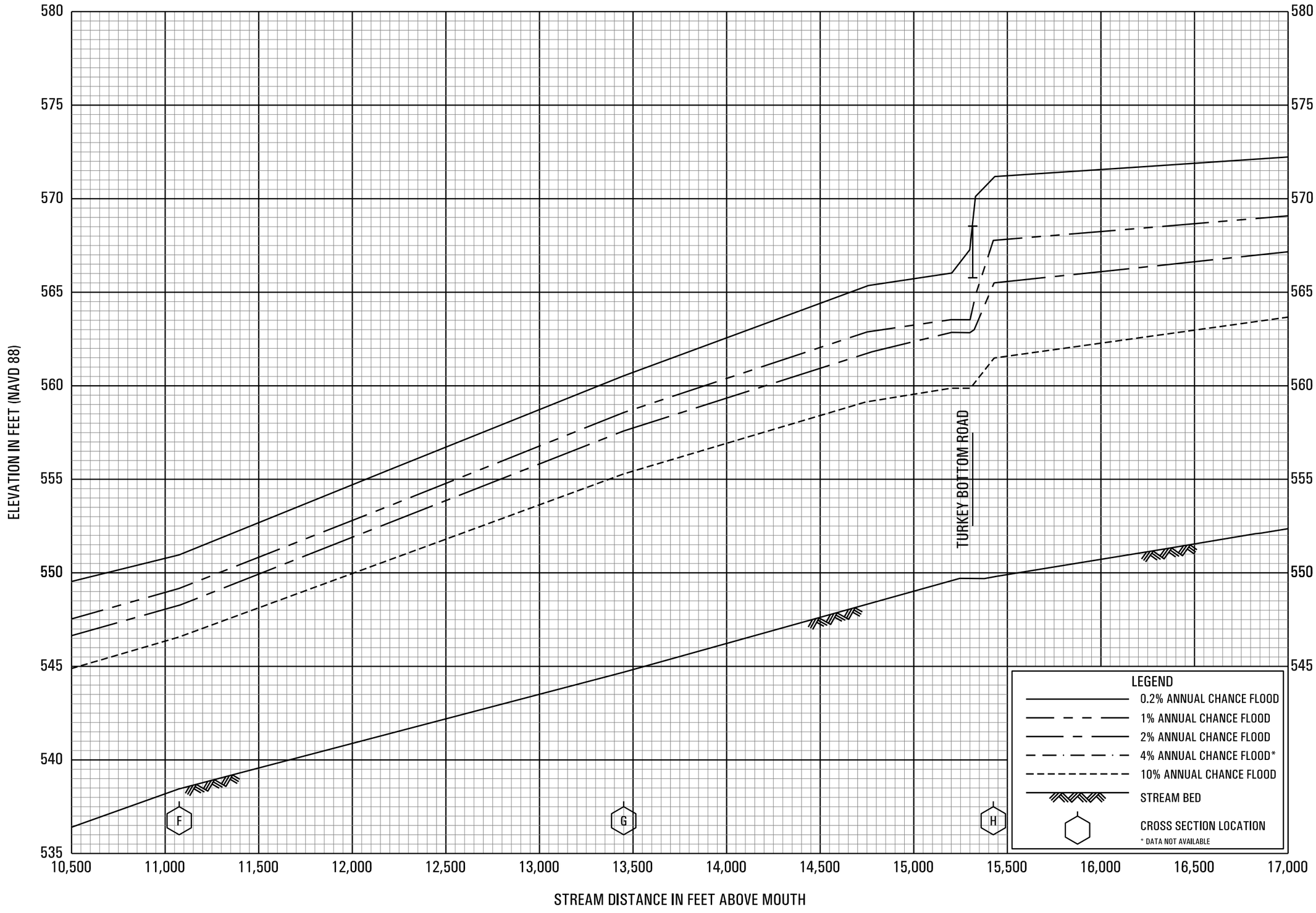

FLOOD PROFILES

LITTLE MUNCY CREEK

FEDERAL EMERGENCY MANAGEMENT AGENCY

LYCOMING COUNTY, PA

(ALL JURISDICTIONS)

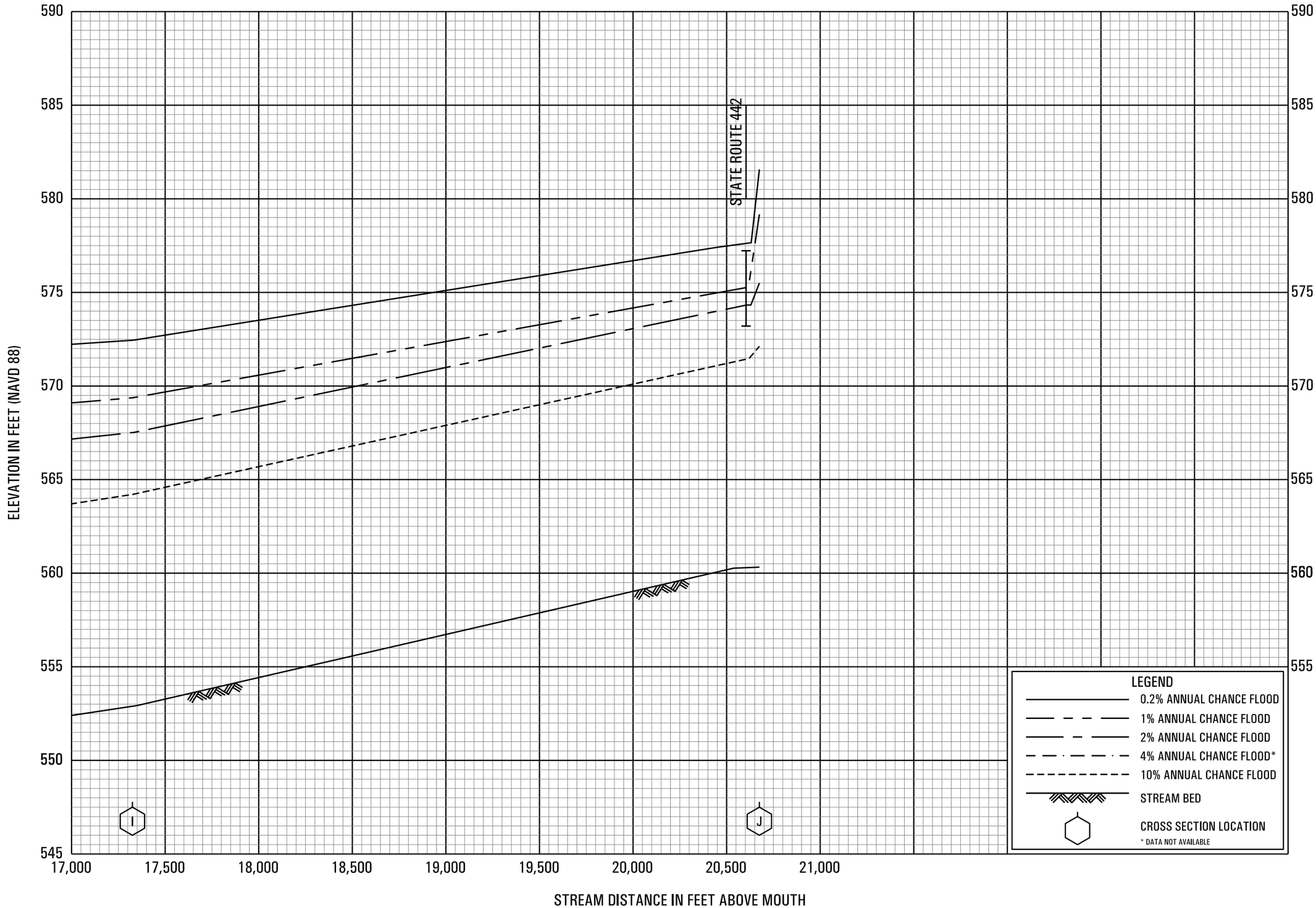

FLOOD PROFILES

LITTLE MUNCY CREEK

FEDERAL EMERGENCY MANAGEMENT AGENCY

LYCOMING COUNTY, PA

(ALL JURISDICTIONS)

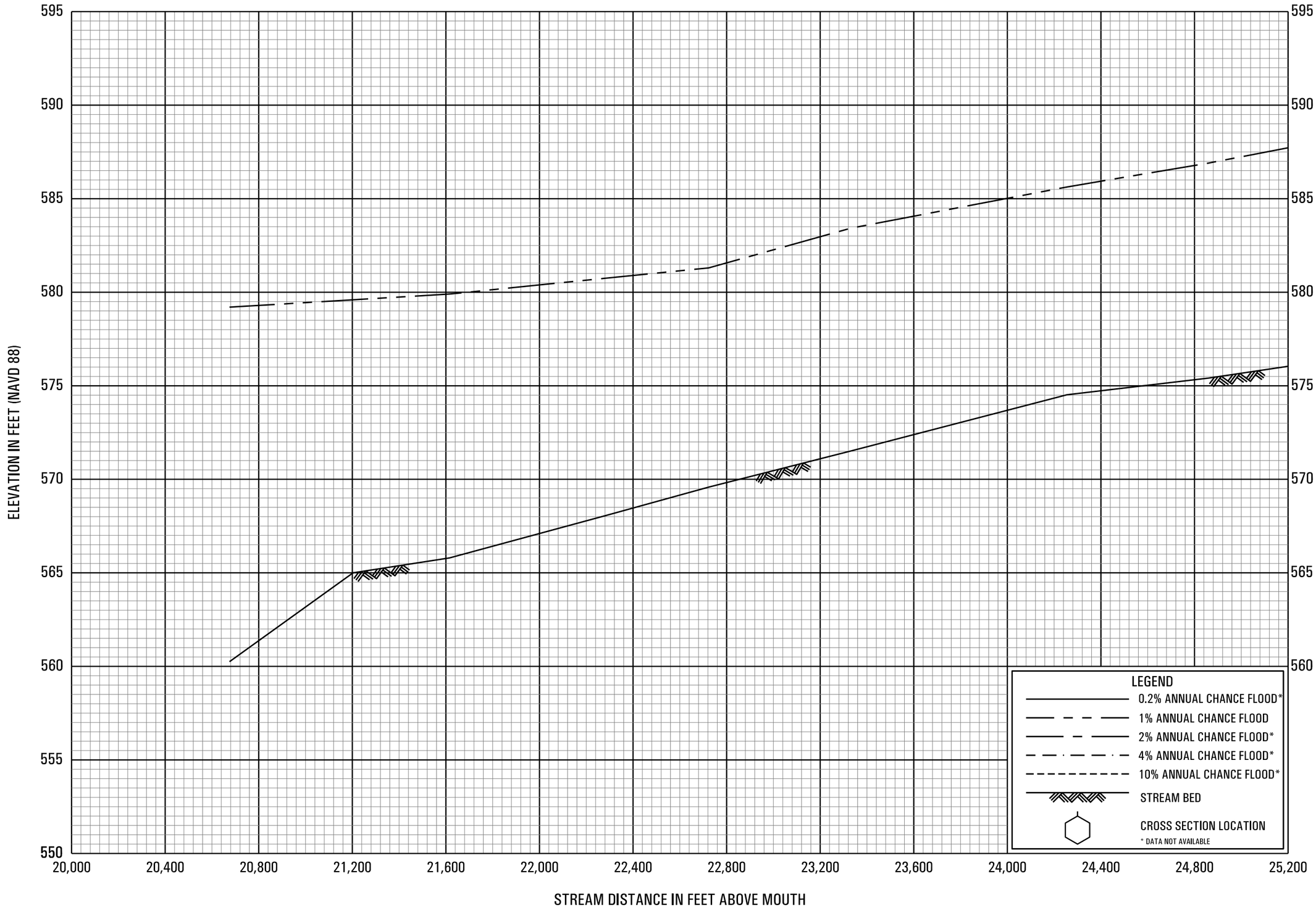

FLOOD PROFILES

LITTLE MUNCY CREEK

FEDERAL EMERGENCY MANAGEMENT AGENCY

LYCOMING COUNTY, PA

(ALL JURISDICTIONS)

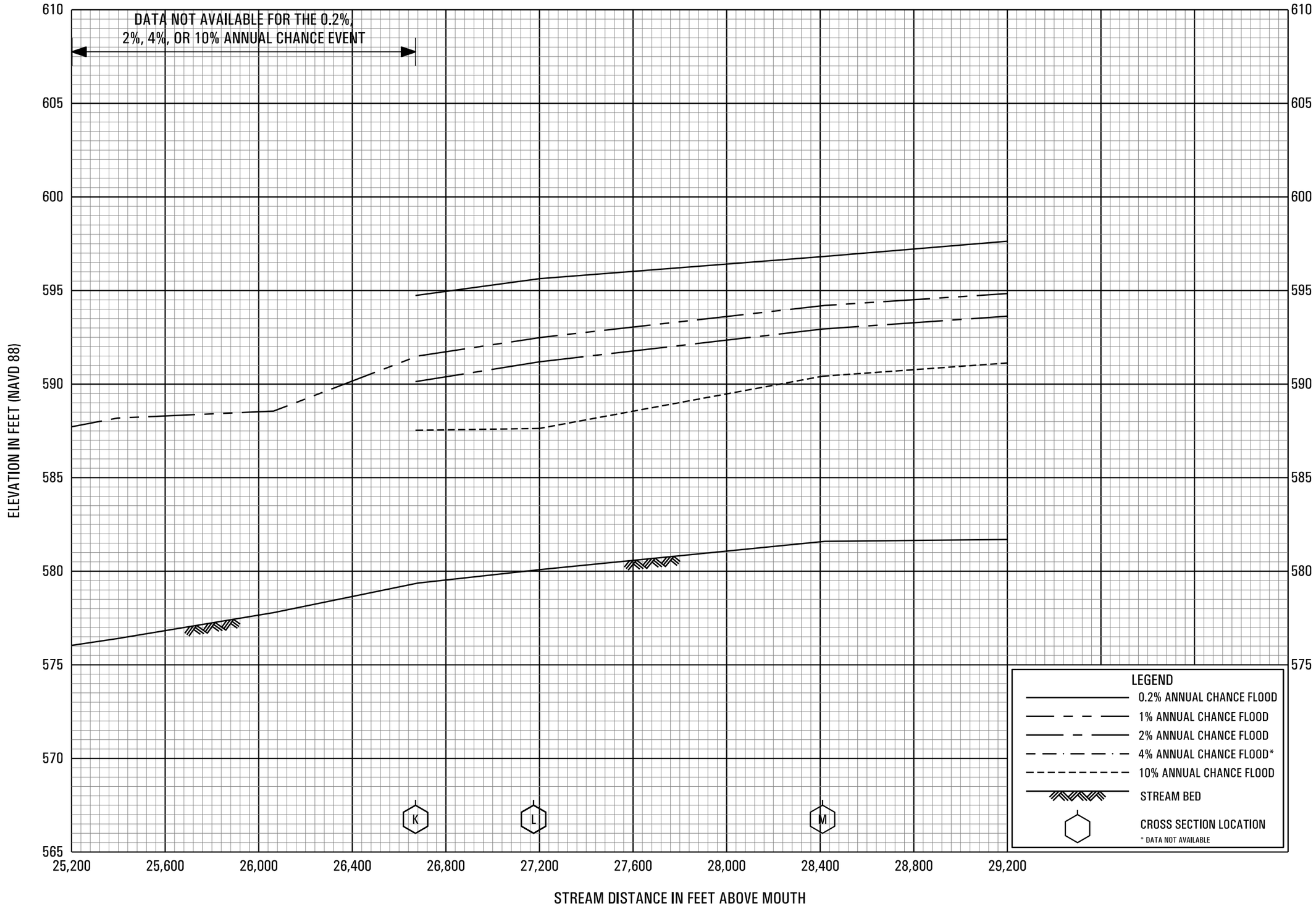

FLOOD PROFILES

LITTLE MUNCY CREEK

FEDERAL EMERGENCY MANAGEMENT AGENCY

LYCOMING COUNTY, PA

(ALL JURISDICTIONS)

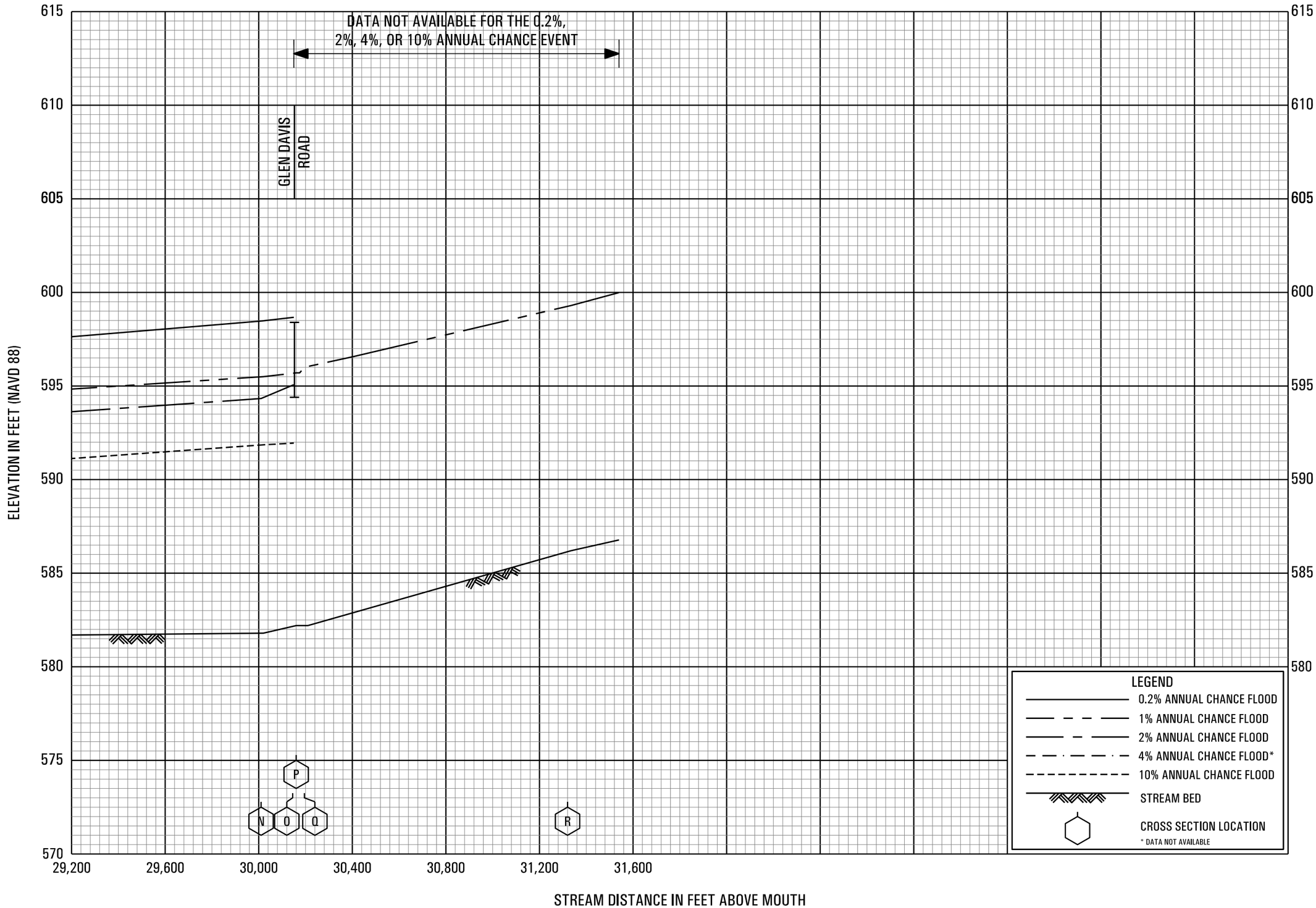

FLOOD PROFILES

LITTLE MUNCY CREEK

FEDERAL EMERGENCY MANAGEMENT AGENCY

LYCOMING COUNTY, PA

(ALL JURISDICTIONS)

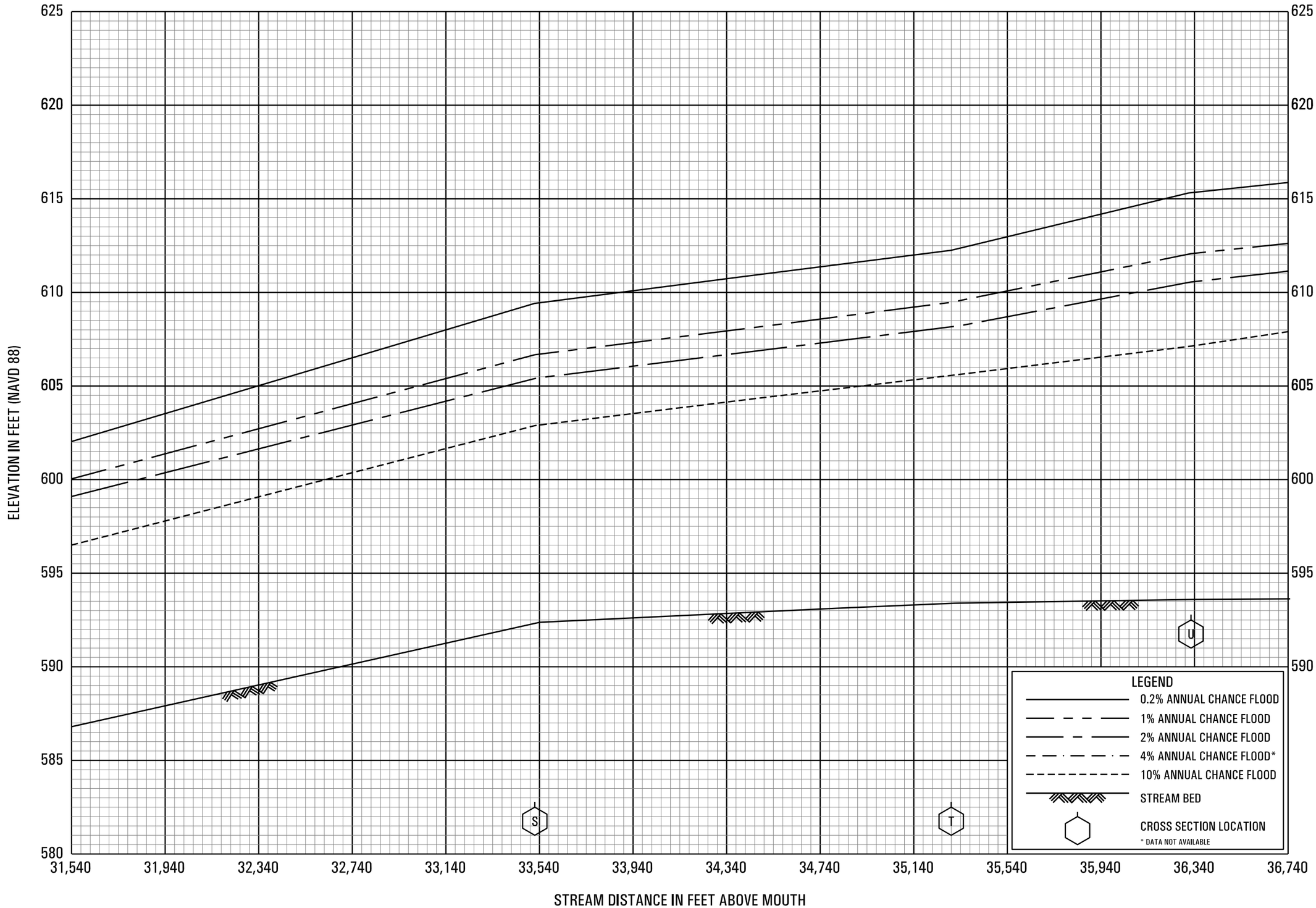

FLOOD PROFILES

LITTLE MUNCY CREEK

FEDERAL EMERGENCY MANAGEMENT AGENCY

LYCOMING COUNTY, PA

(ALL JURISDICTIONS)

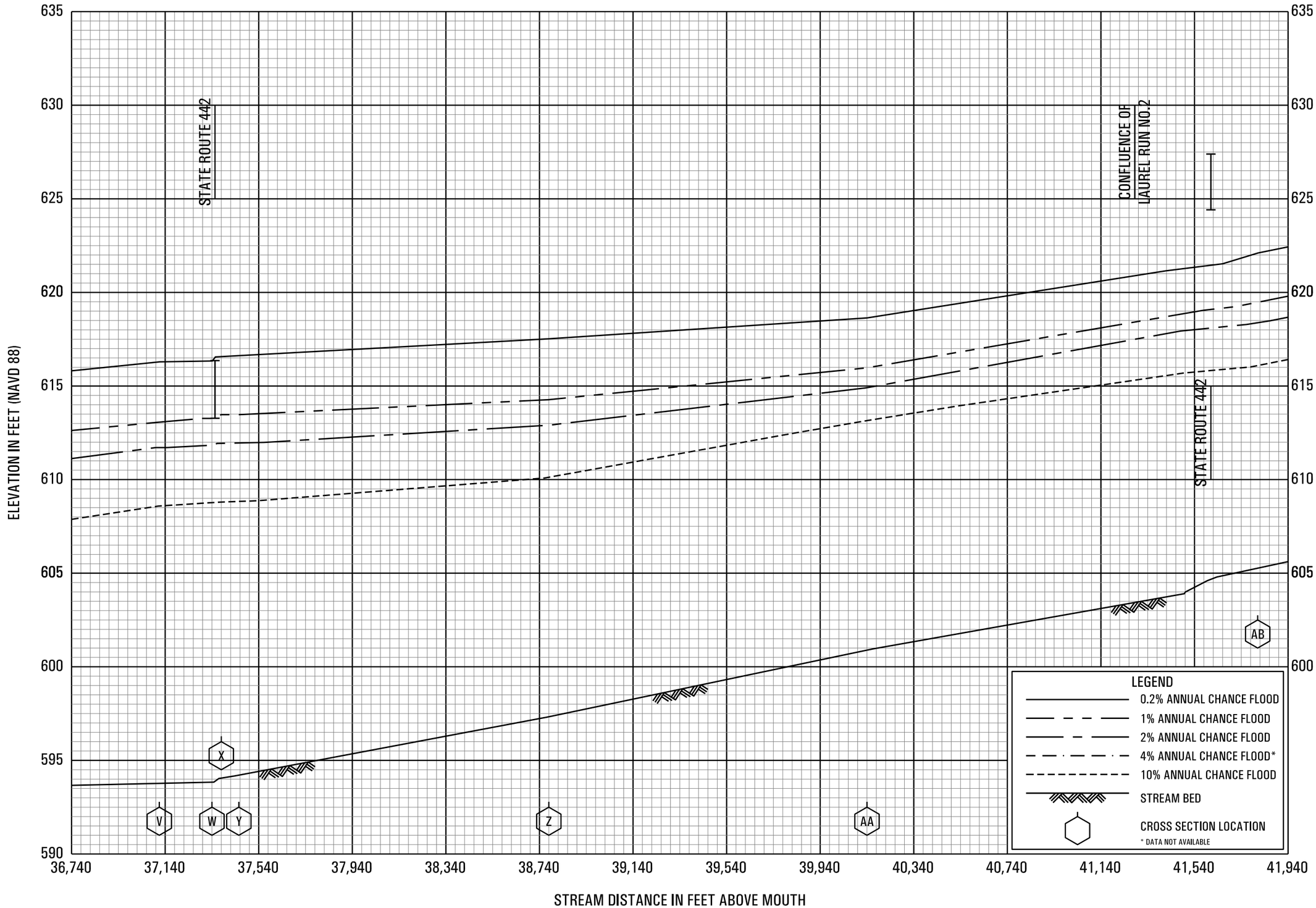

FLOOD PROFILES

LITTLE MUNCY CREEK

FEDERAL EMERGENCY MANAGEMENT AGENCY

LYCOMING COUNTY, PA

(ALL JURISDICTIONS)

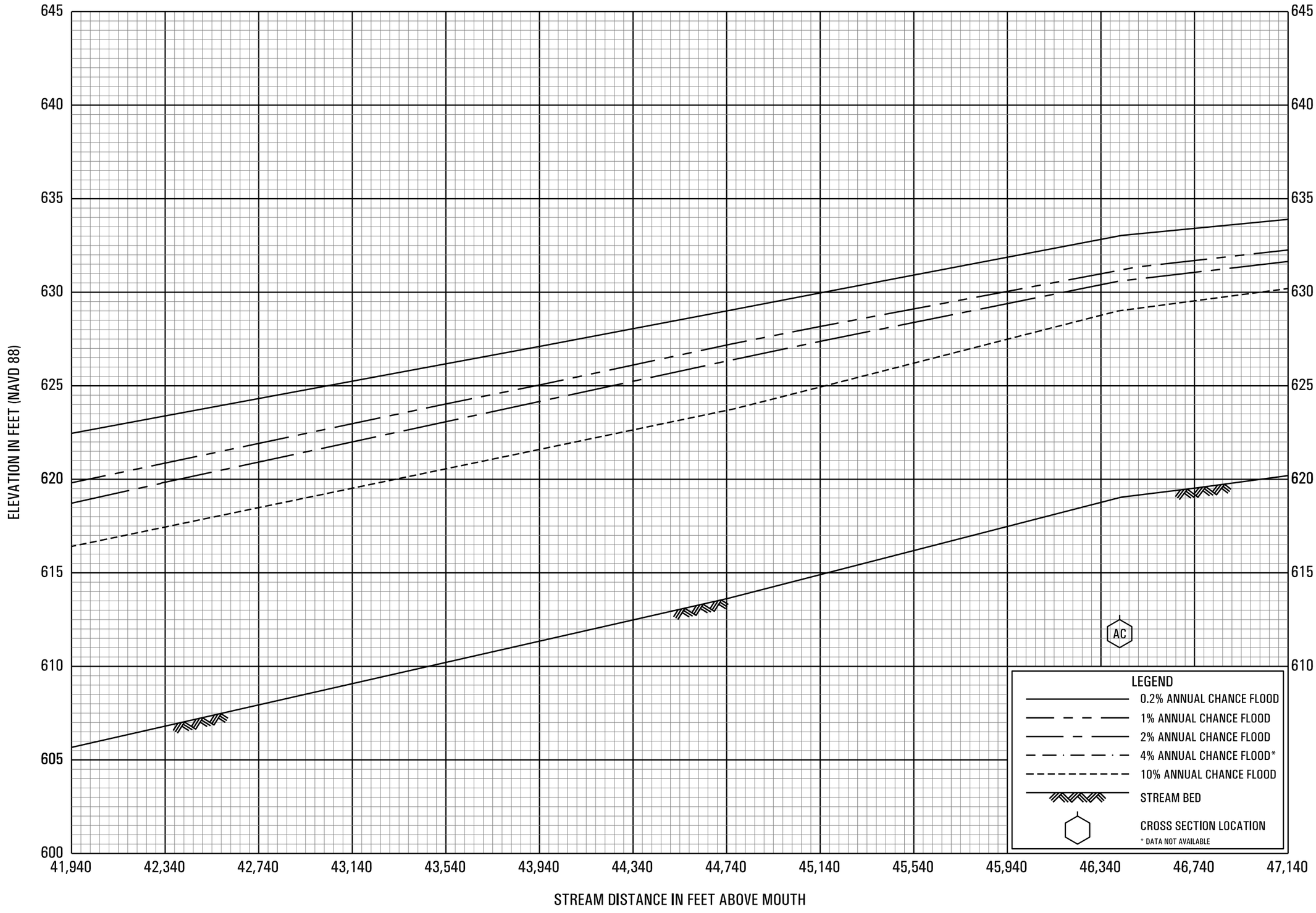

FLOOD PROFILES

LITTLE MUNCY CREEK

FEDERAL EMERGENCY MANAGEMENT AGENCY

LYCOMING COUNTY, PA

(ALL JURISDICTIONS)

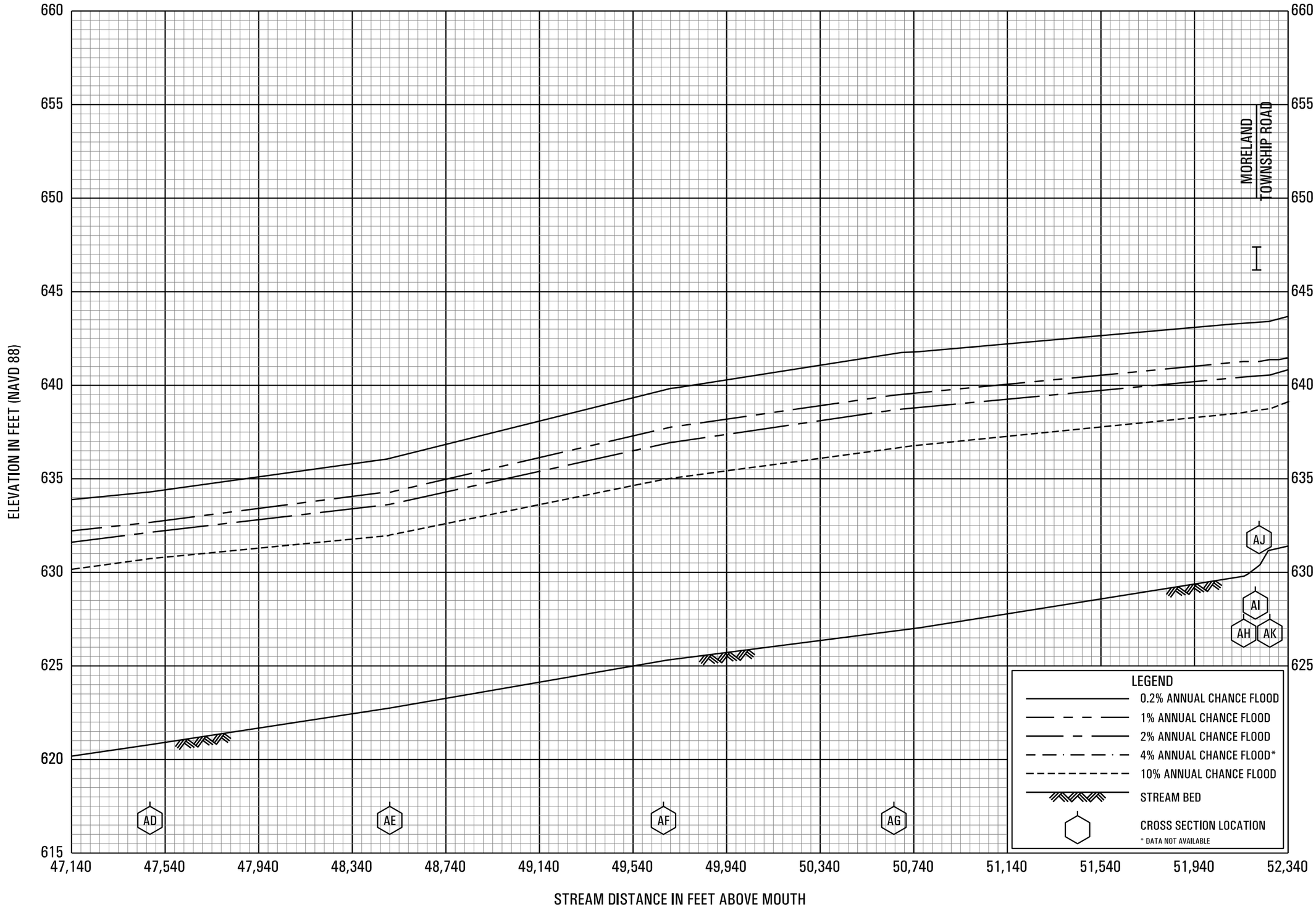

FLOOD PROFILES

LITTLE MUNCY CREEK

FEDERAL EMERGENCY MANAGEMENT AGENCY

LYCOMING COUNTY, PA

(ALL JURISDICTIONS)

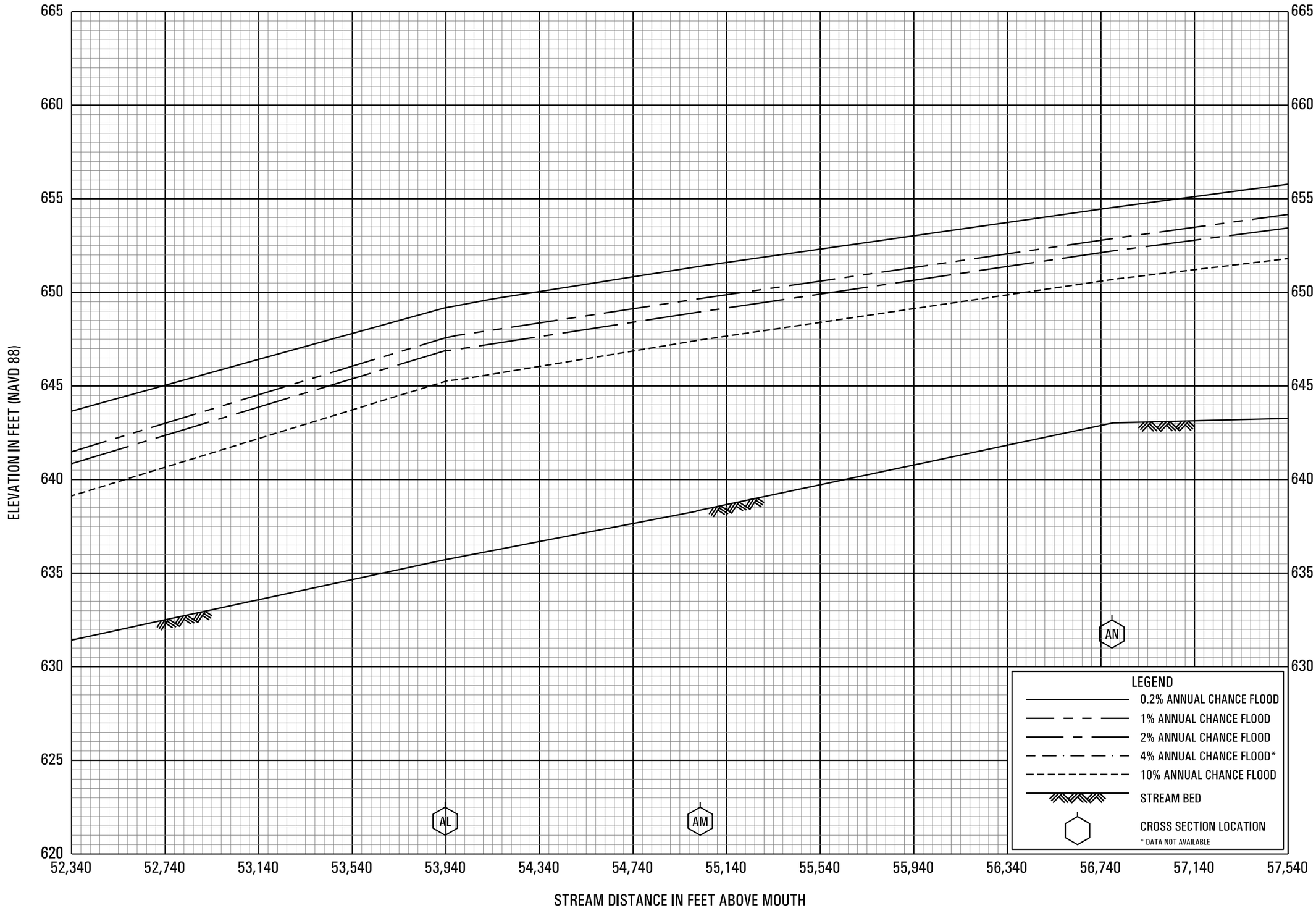

FLOOD PROFILES

LITTLE MUNCY CREEK

FEDERAL EMERGENCY MANAGEMENT AGENCY

LYCOMING COUNTY, PA

(ALL JURISDICTIONS)

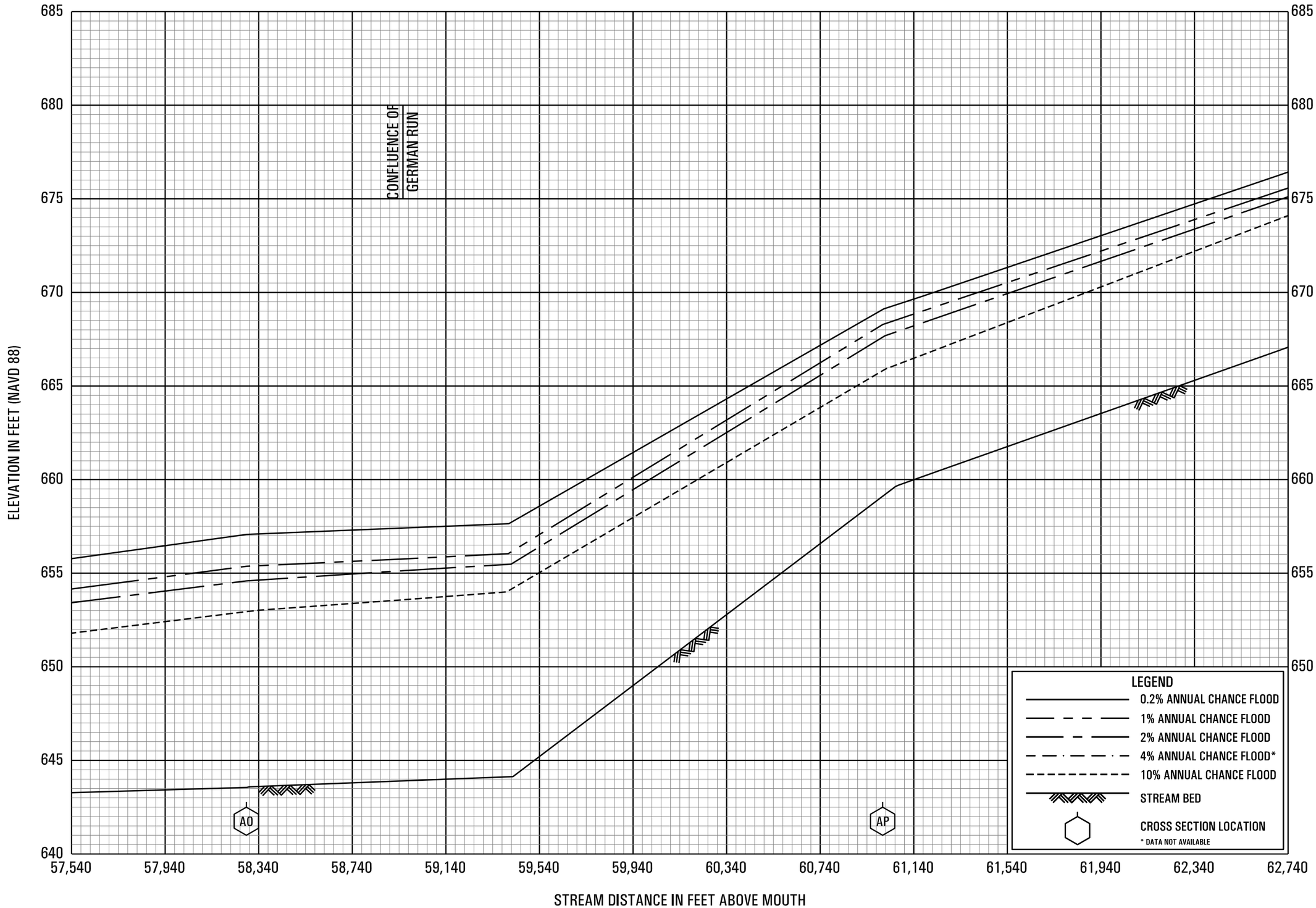

FLOOD PROFILES

LITTLE MUNCY CREEK

FEDERAL EMERGENCY MANAGEMENT AGENCY

LYCOMING COUNTY, PA

(ALL JURISDICTIONS)

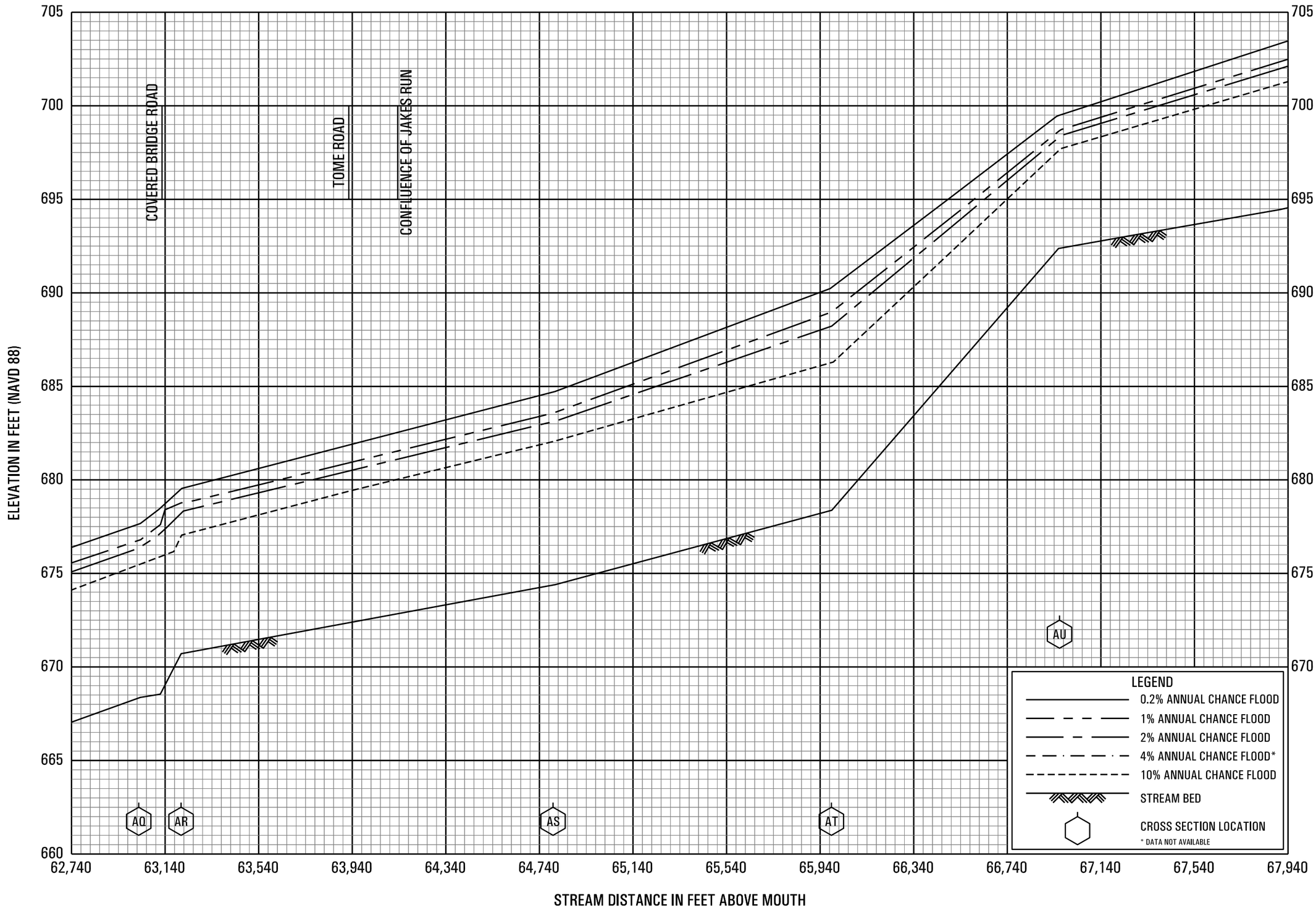

FLOOD PROFILES

LITTLE MUNCY CREEK

FEDERAL EMERGENCY MANAGEMENT AGENCY

LYCOMING COUNTY, PA

(ALL JURISDICTIONS)

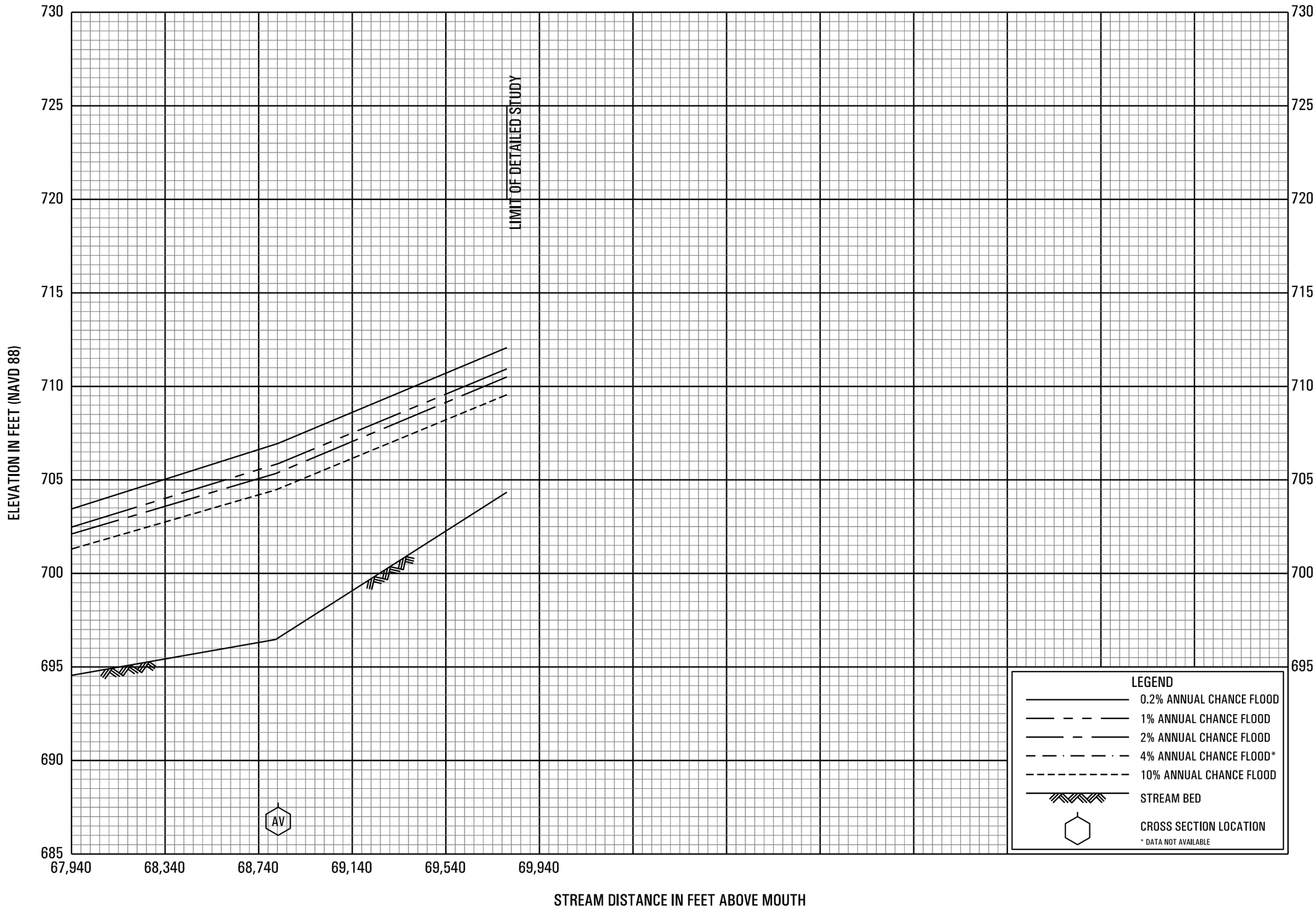

FLOOD PROFILES

LITTLE MUNCY CREEK

FEDERAL EMERGENCY MANAGEMENT AGENCY

LYCOMING COUNTY, PA

(ALL JURISDICTIONS)

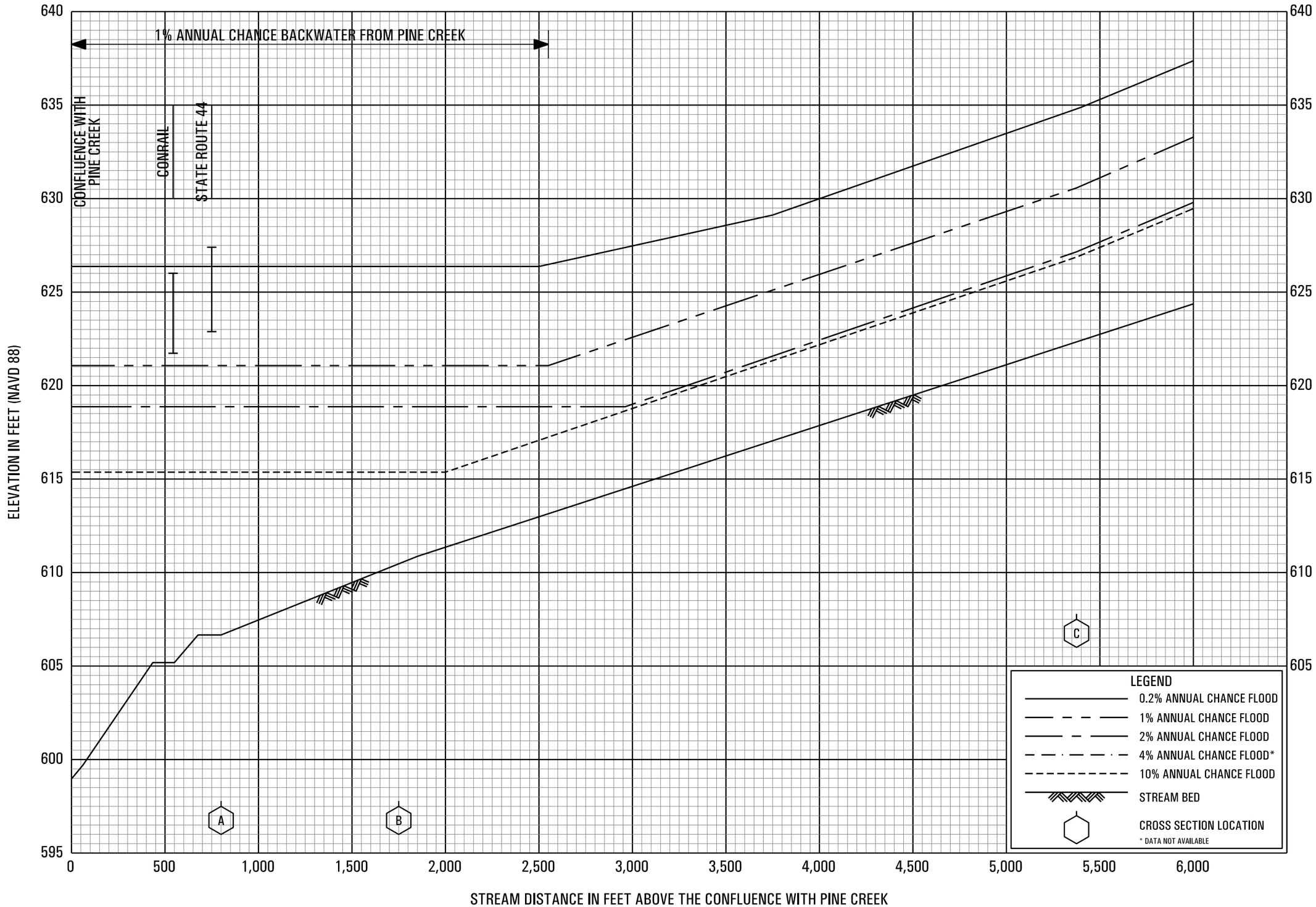

FLOOD PROFILES

LITTLE PINE CREEK

FEDERAL EMERGENCY MANAGEMENT AGENCY

LYCOMING COUNTY, PA

(ALL JURISDICTIONS)

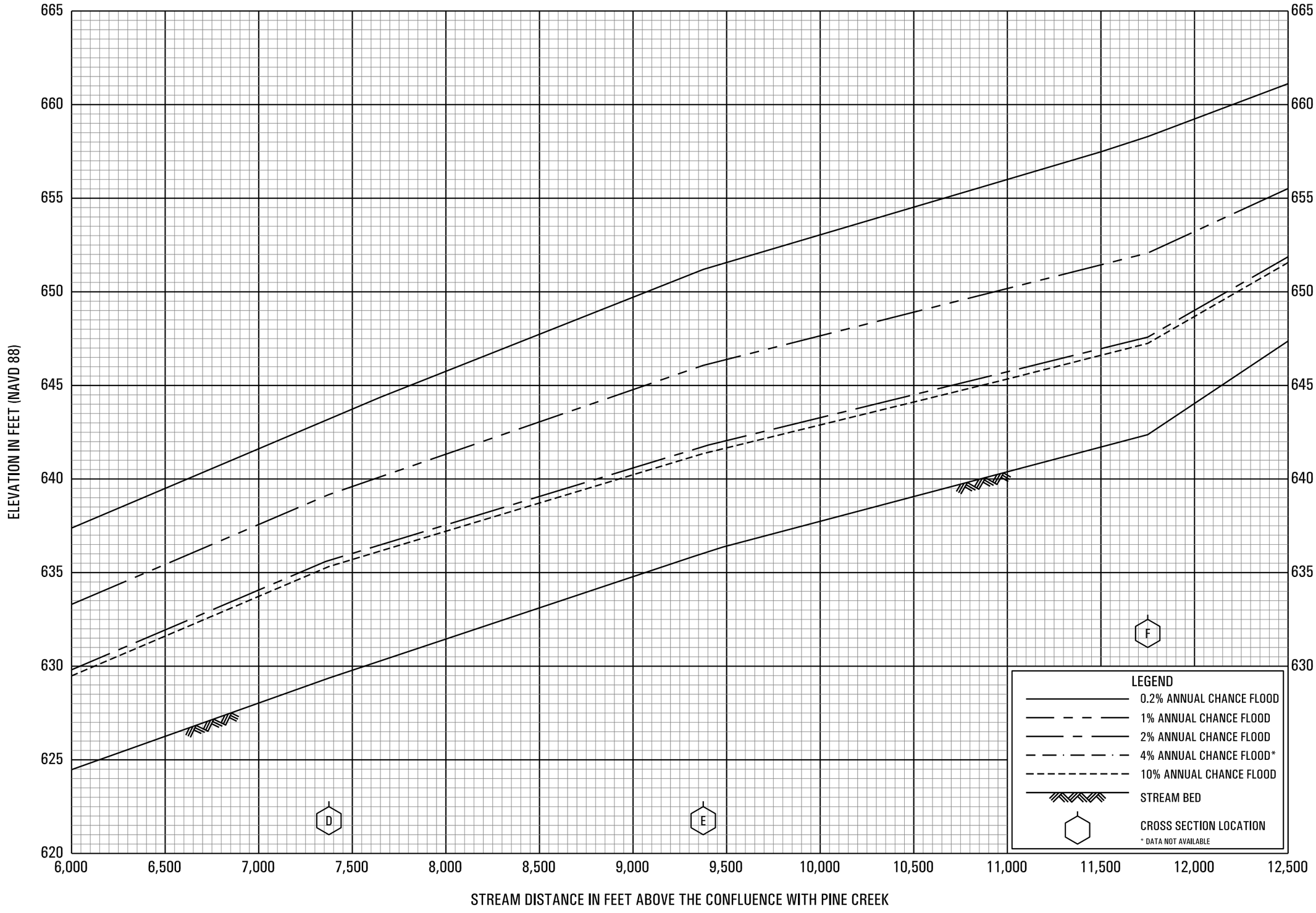

FLOOD PROFILES

LITTLE PINE CREEK

FEDERAL EMERGENCY MANAGEMENT AGENCY

LYCOMING COUNTY, PA

(ALL JURISDICTIONS)

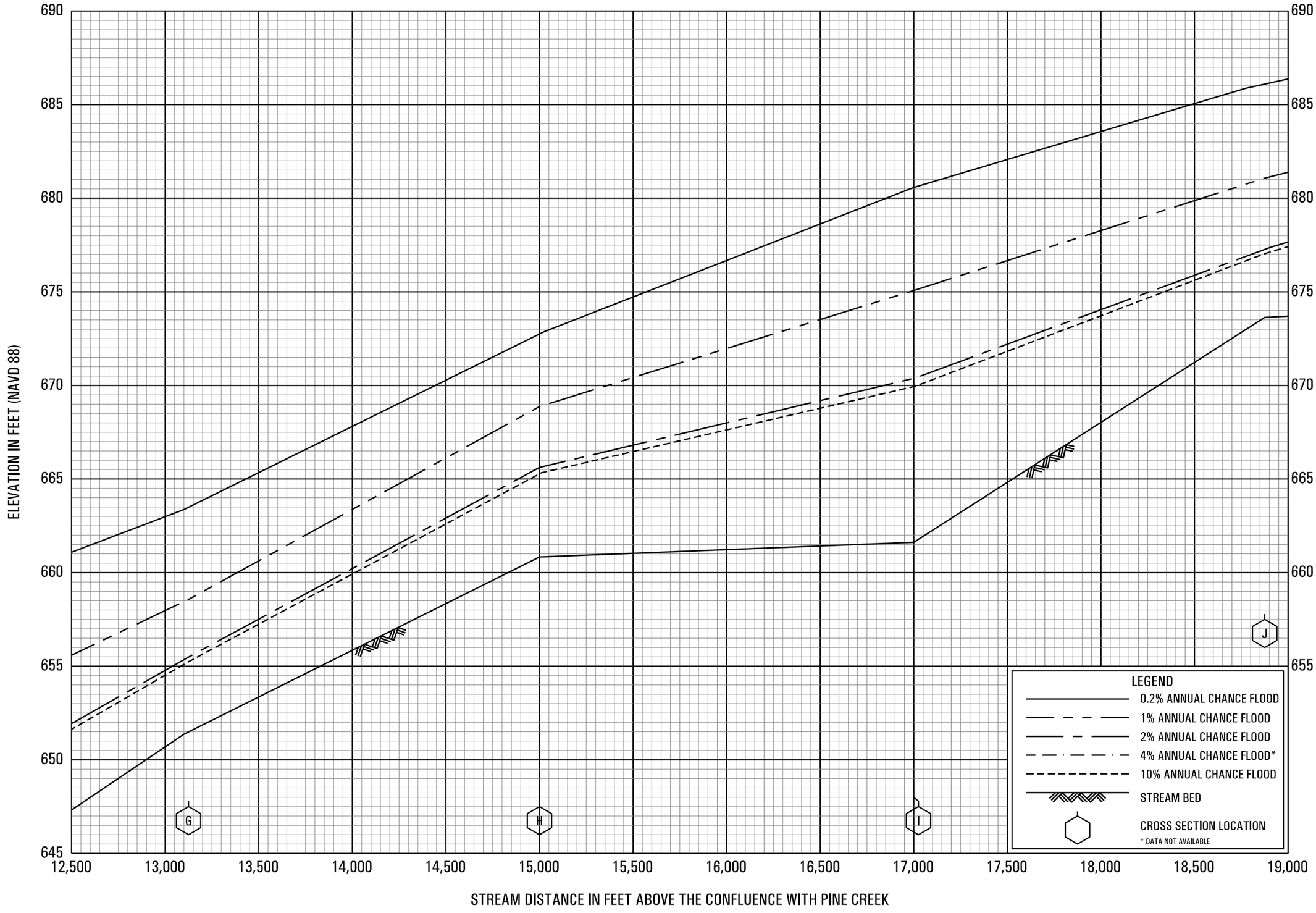

FLOOD PROFILES

LITTLE PINE CREEK

FEDERAL EMERGENCY MANAGEMENT AGENCY

LYCOMING COUNTY, PA

(ALL JURISDICTIONS)

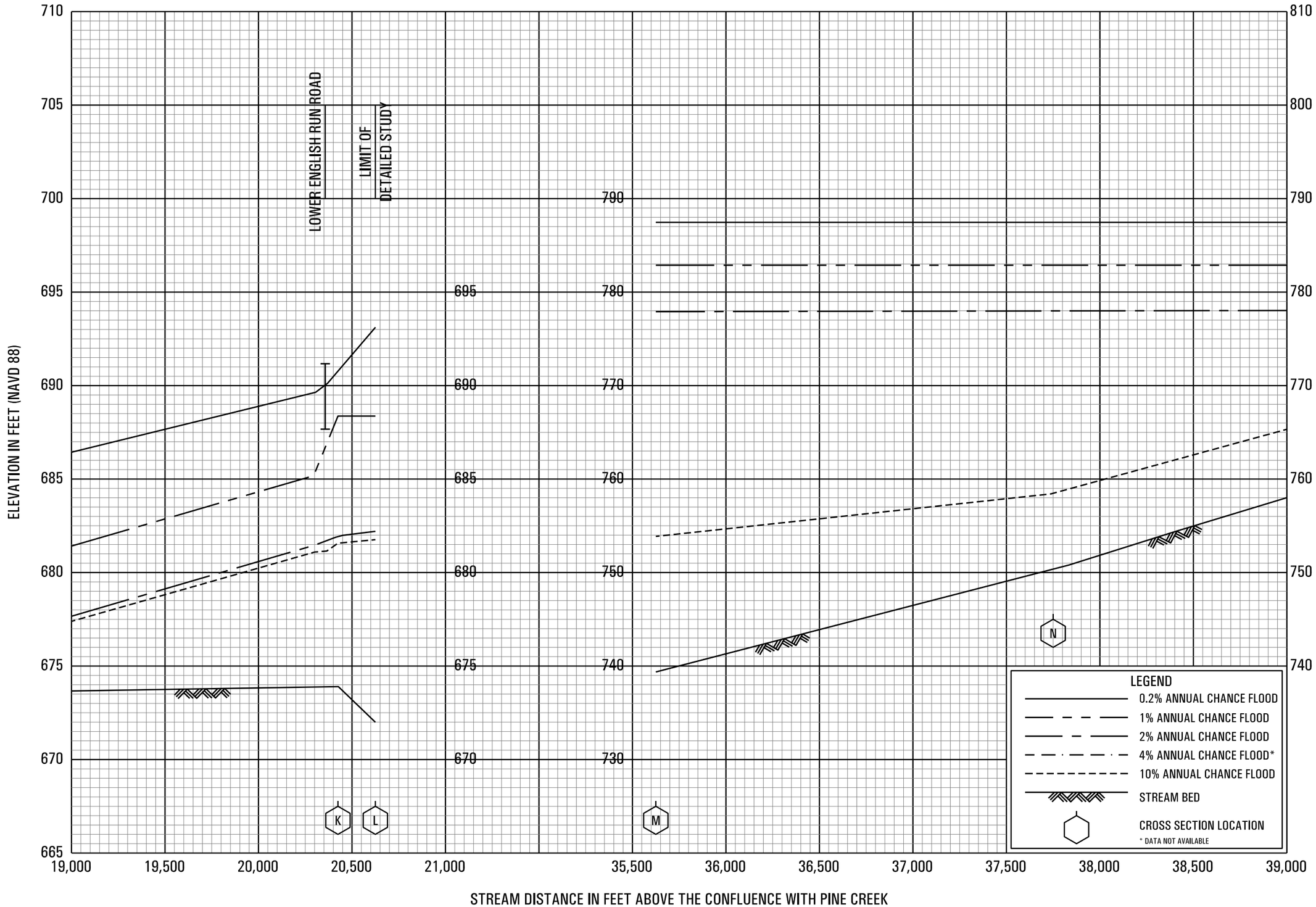

FLOOD PROFILES

LITTLE PINE CREEK

FEDERAL EMERGENCY MANAGEMENT AGENCY

LYCOMING COUNTY, PA

(ALL JURISDICTIONS)

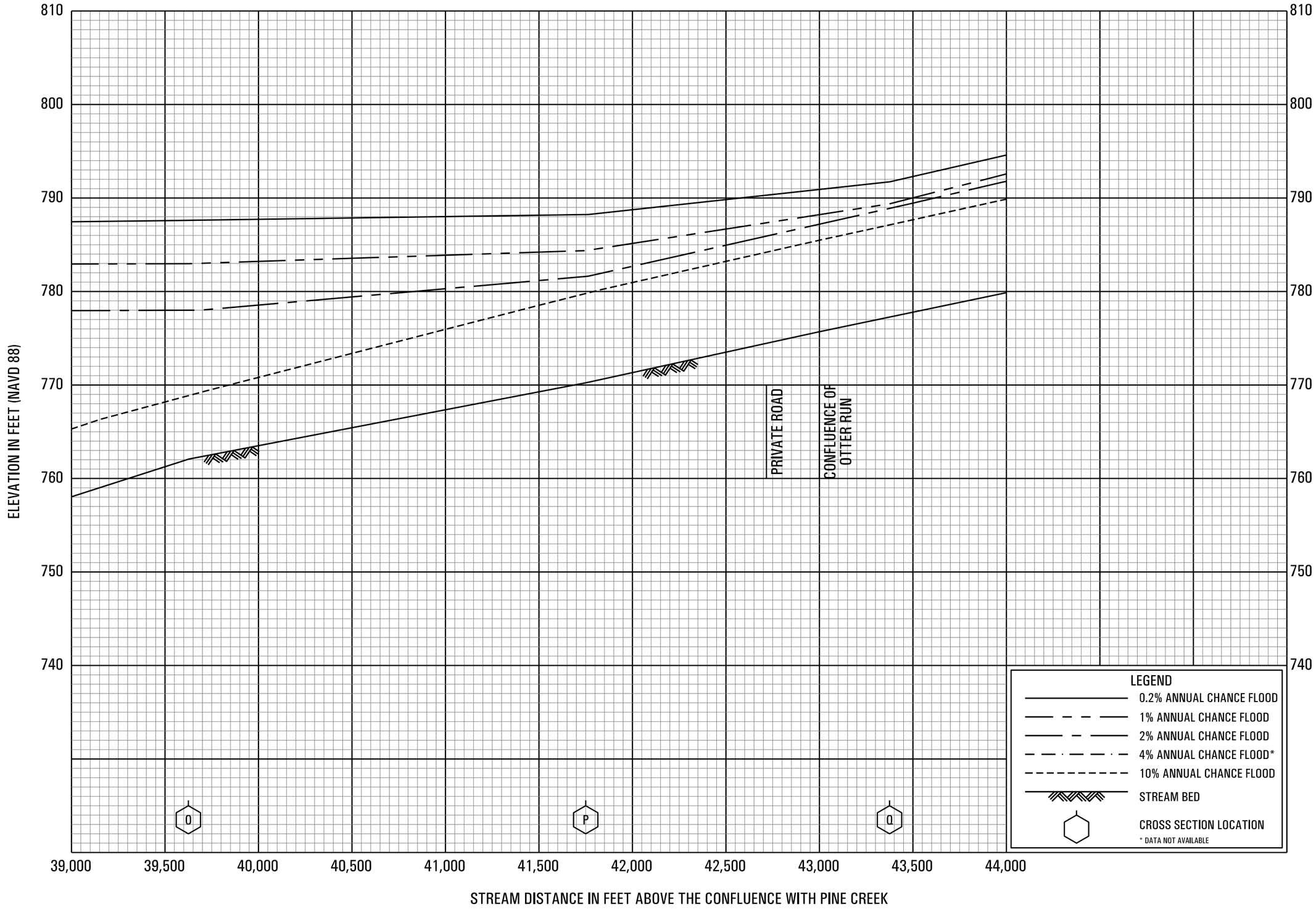

FLOOD PROFILES

LITTLE PINE CREEK

FEDERAL EMERGENCY MANAGEMENT AGENCY

LYCOMING COUNTY, PA

(ALL JURISDICTIONS)

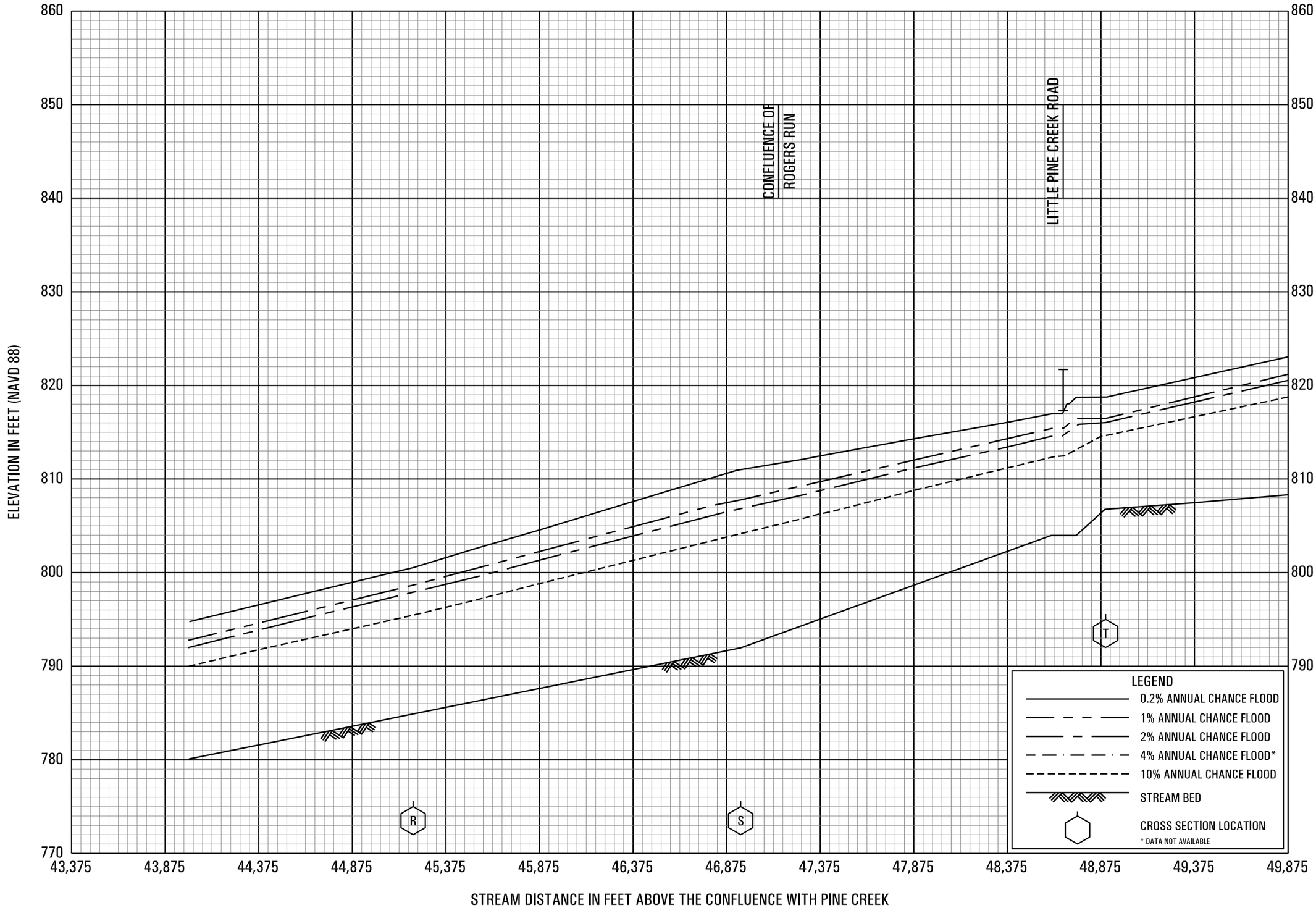

FLOOD PROFILES

LITTLE PINE CREEK

FEDERAL EMERGENCY MANAGEMENT AGENCY

LYCOMING COUNTY, PA

(ALL JURISDICTIONS)

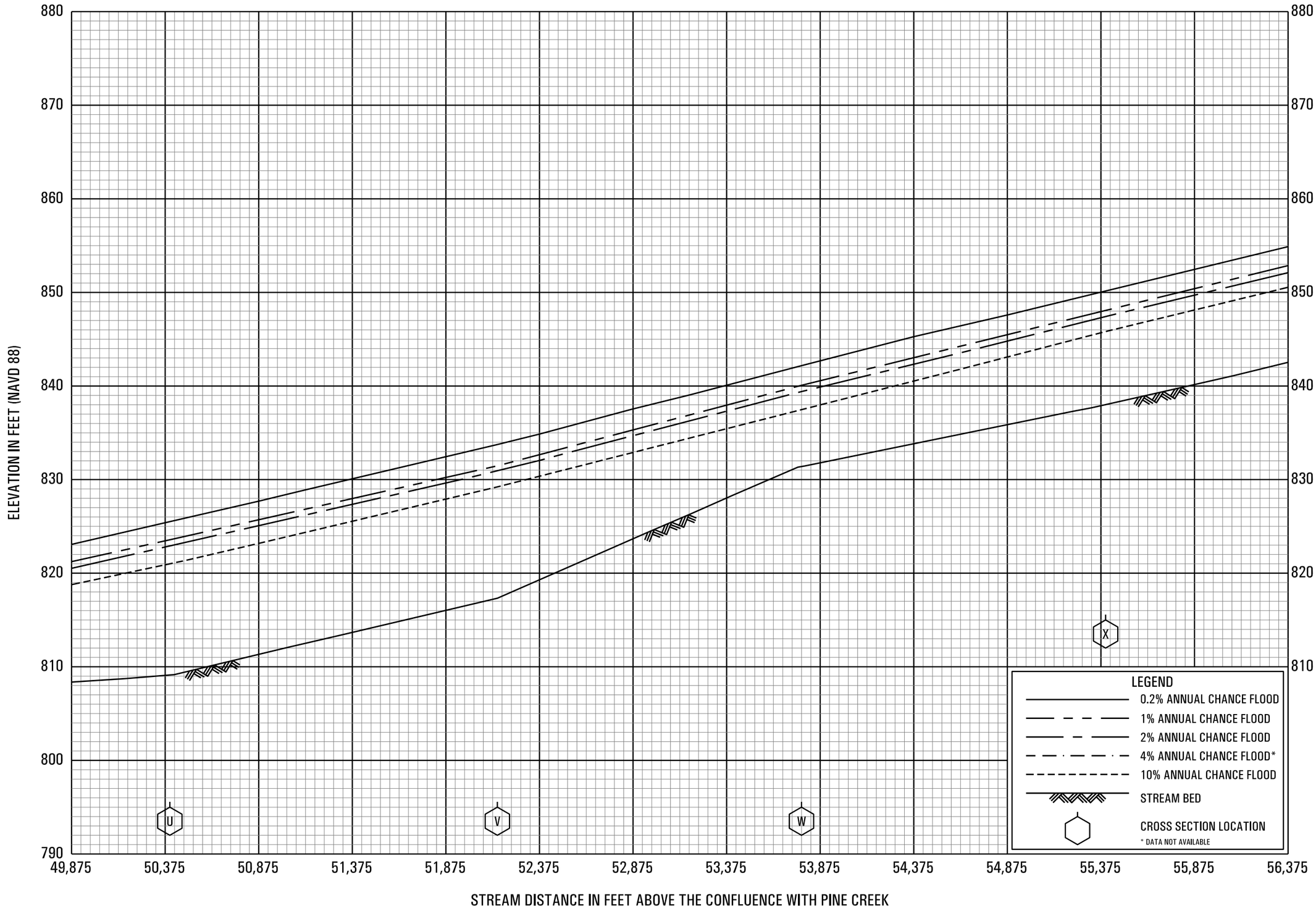

FLOOD PROFILES

LITTLE PINE CREEK

FEDERAL EMERGENCY MANAGEMENT AGENCY

LYCOMING COUNTY, PA

(ALL JURISDICTIONS)

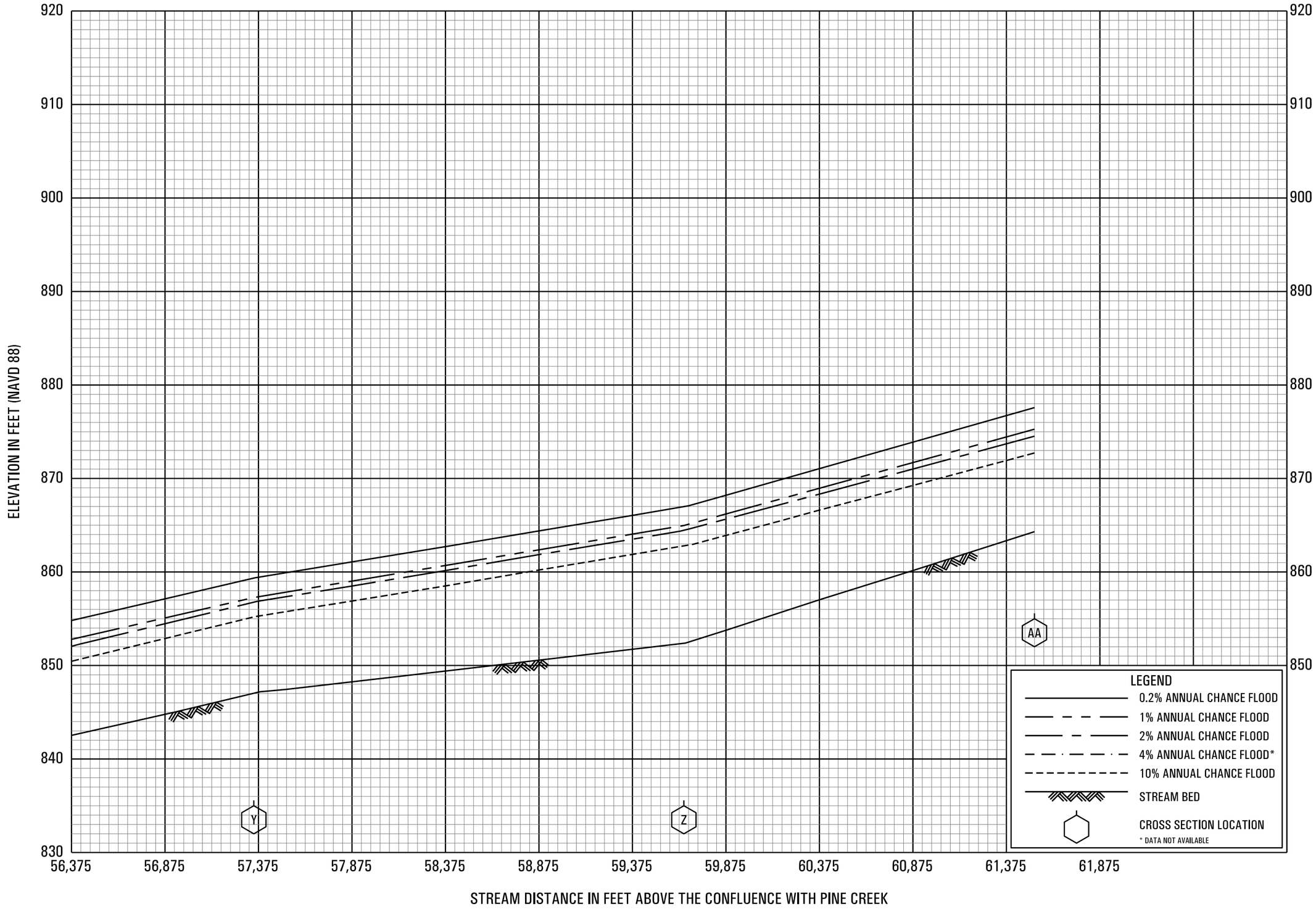

FLOOD PROFILES

LITTLE PINE CREEK

FEDERAL EMERGENCY MANAGEMENT AGENCY

LYCOMING COUNTY, PA

(ALL JURISDICTIONS)

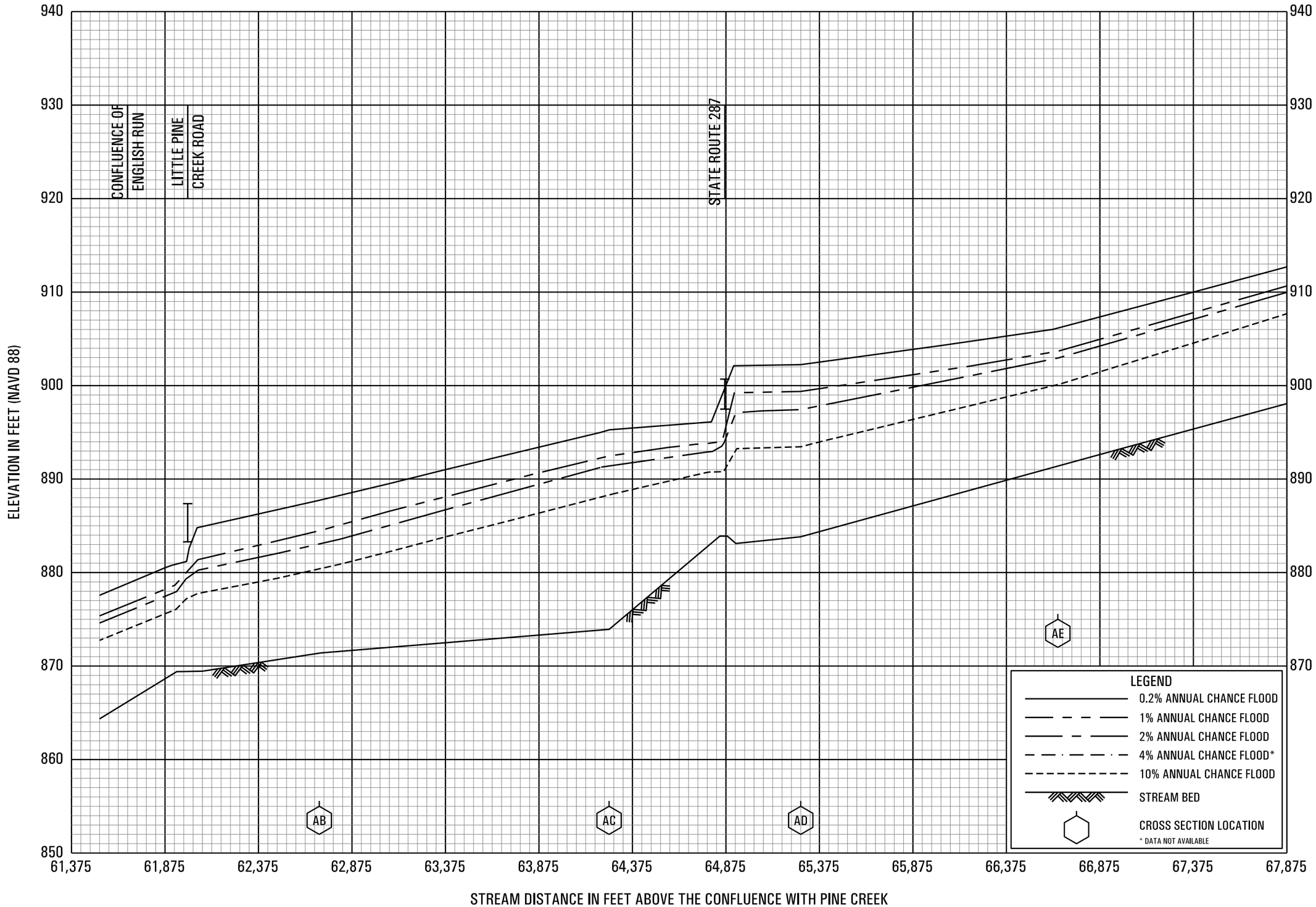

FLOOD PROFILES

LITTLE PINE CREEK

FEDERAL EMERGENCY MANAGEMENT AGENCY

LYCOMING COUNTY, PA

(ALL JURISDICTIONS)

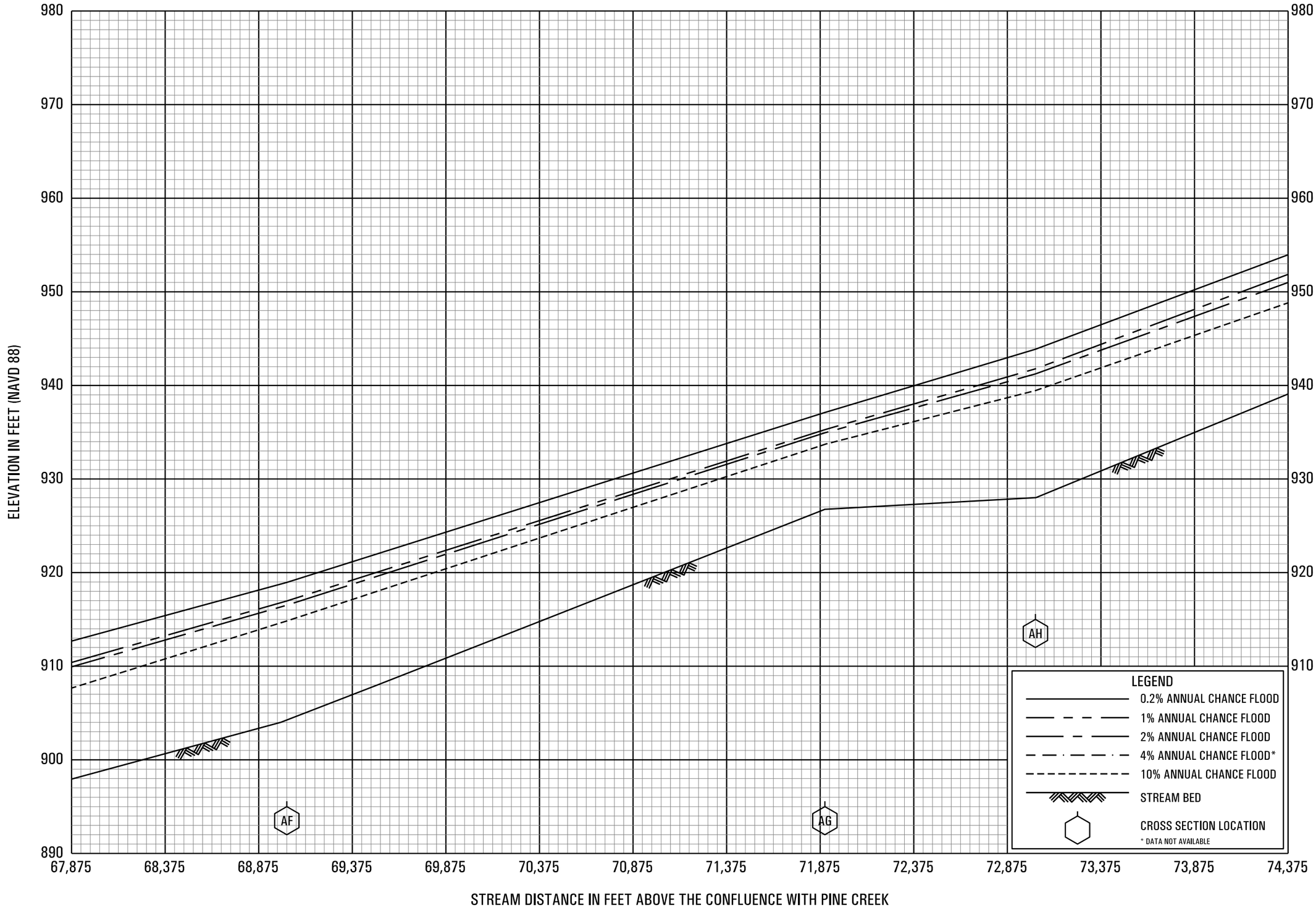

FLOOD PROFILES

LITTLE PINE CREEK

FEDERAL EMERGENCY MANAGEMENT AGENCY

LYCOMING COUNTY, PA

(ALL JURISDICTIONS)

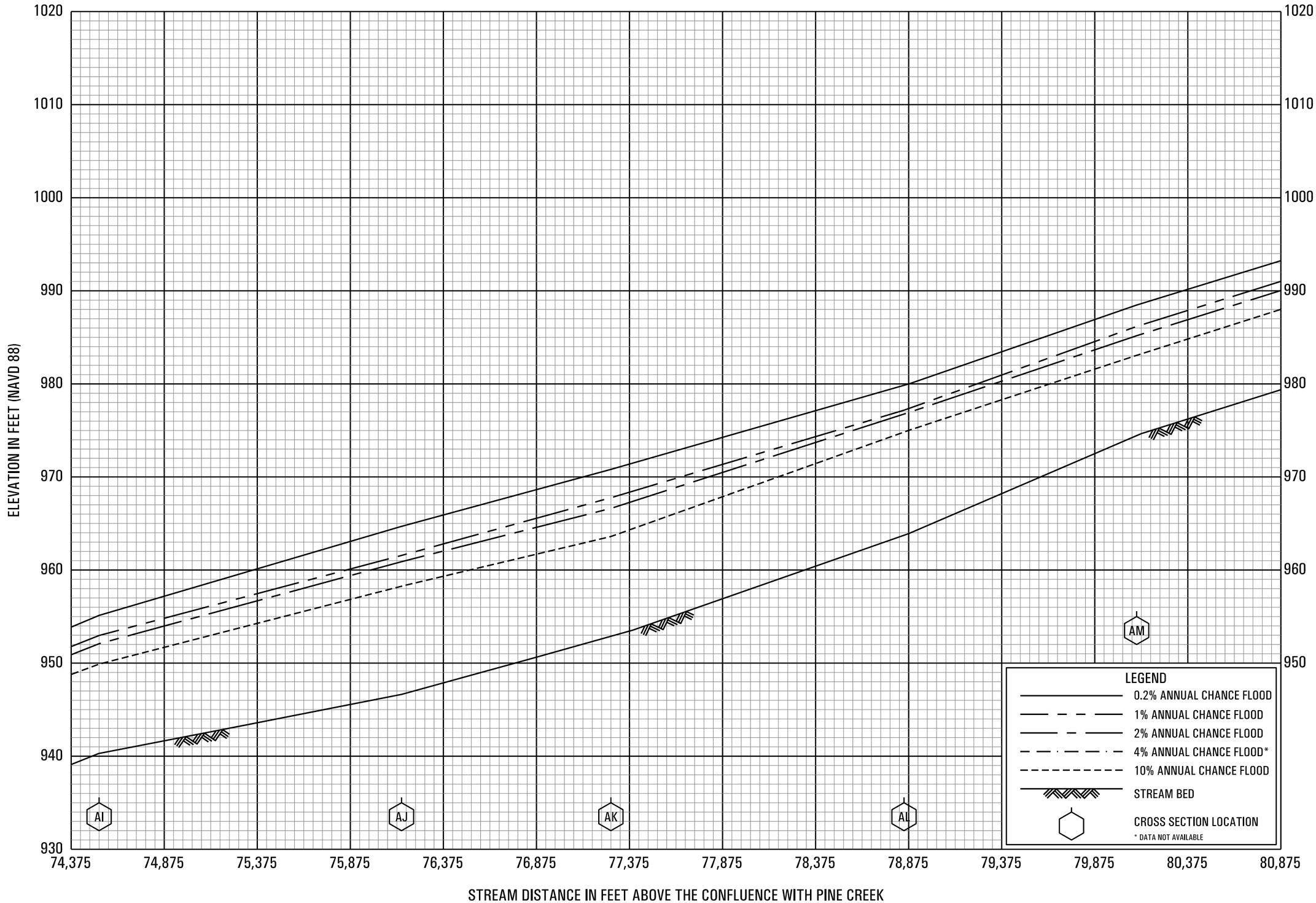

FLOOD PROFILES

LITTLE PINE CREEK

FEDERAL EMERGENCY MANAGEMENT AGENCY

LYCOMING COUNTY, PA

(ALL JURISDICTIONS)

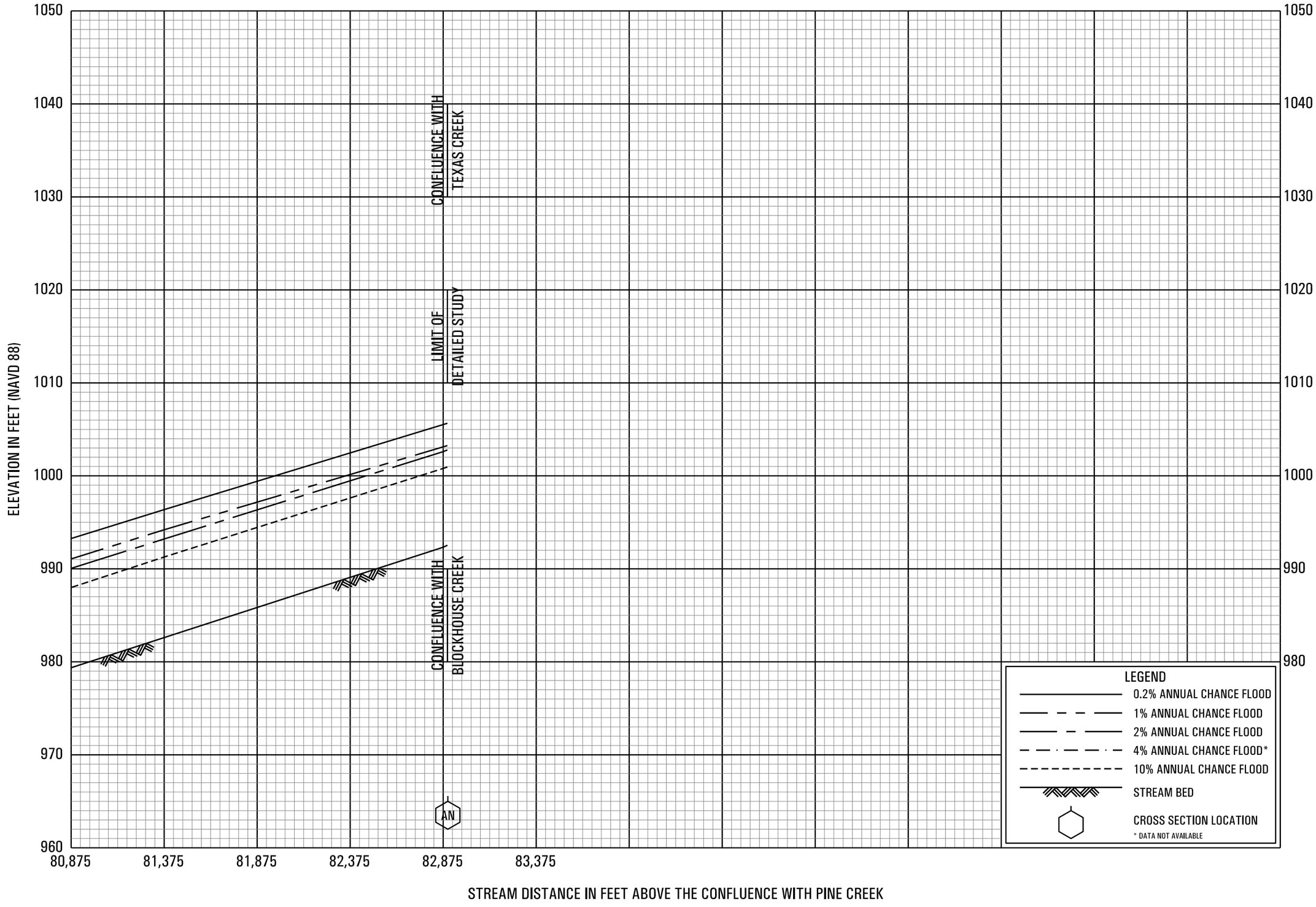

FLOOD PROFILES

LITTLE PINE CREEK

FEDERAL EMERGENCY MANAGEMENT AGENCY

LYCOMING COUNTY, PA

(ALL JURISDICTIONS)

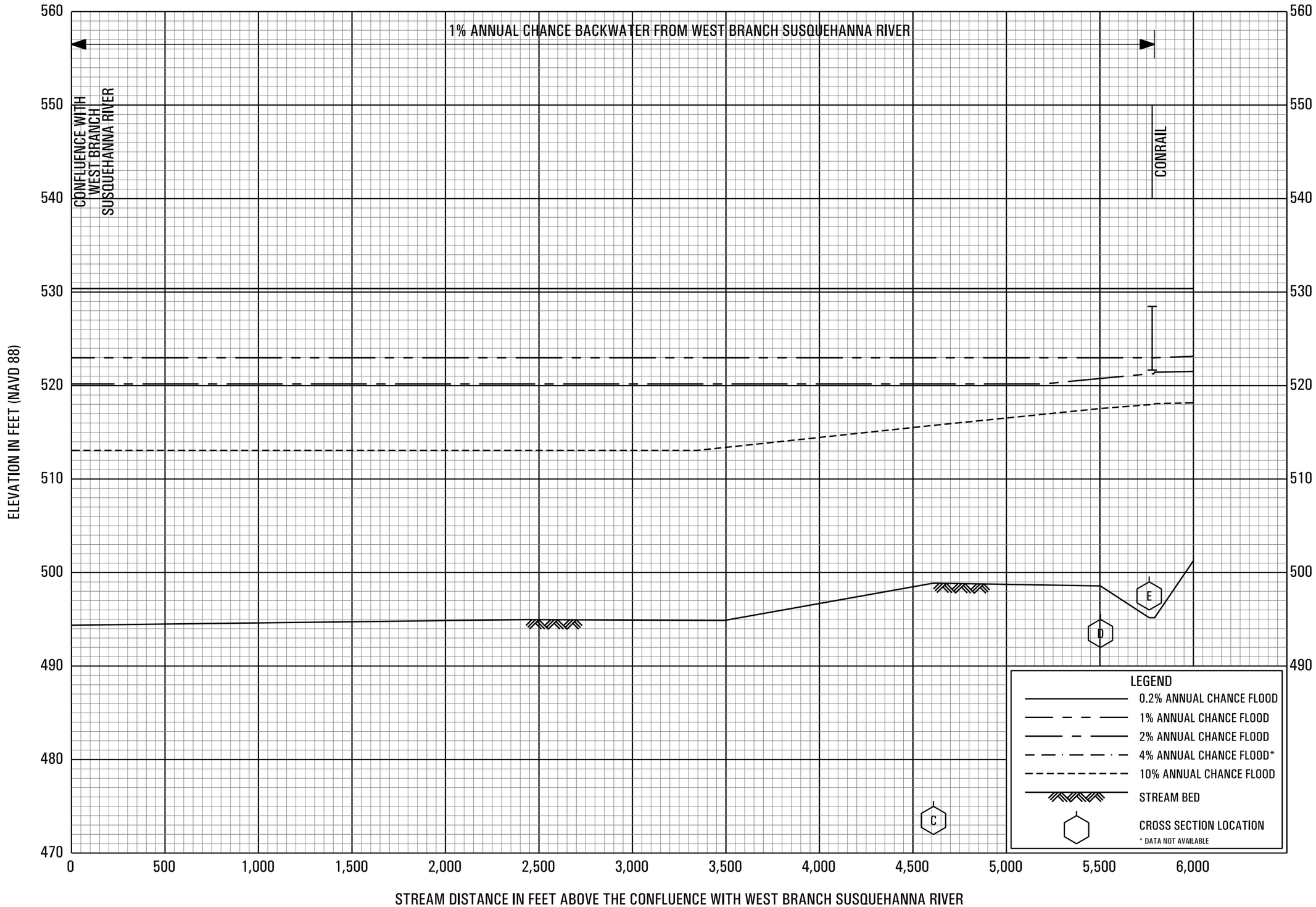

FLOOD PROFILES

LOYALSOCK CREEK

FEDERAL EMERGENCY MANAGEMENT AGENCY

LYCOMING COUNTY, PA

(ALL JURISDICTIONS)

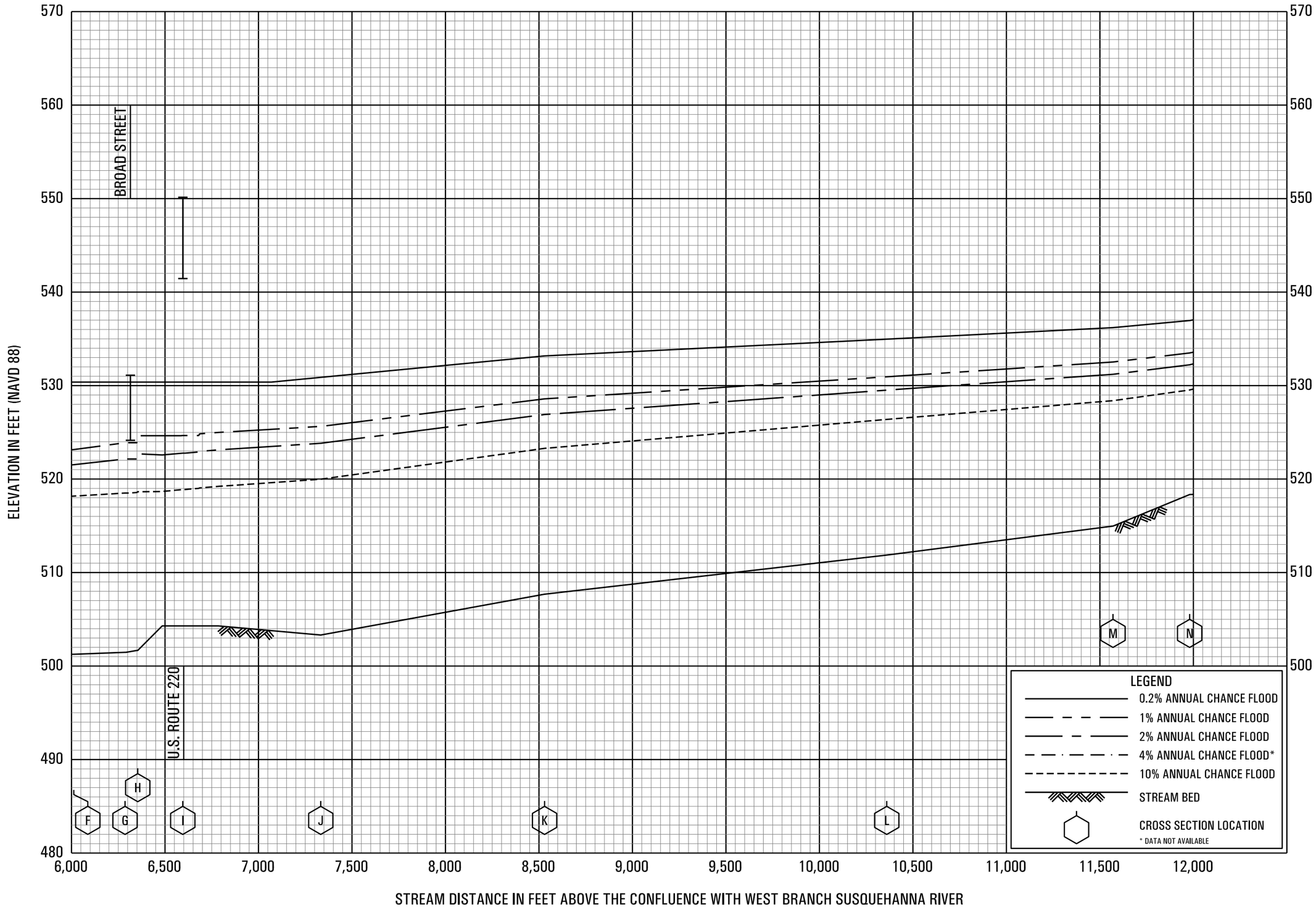

FLOOD PROFILES

LOYALSOCK CREEK

FEDERAL EMERGENCY MANAGEMENT AGENCY

LYCOMING COUNTY, PA

(ALL JURISDICTIONS)

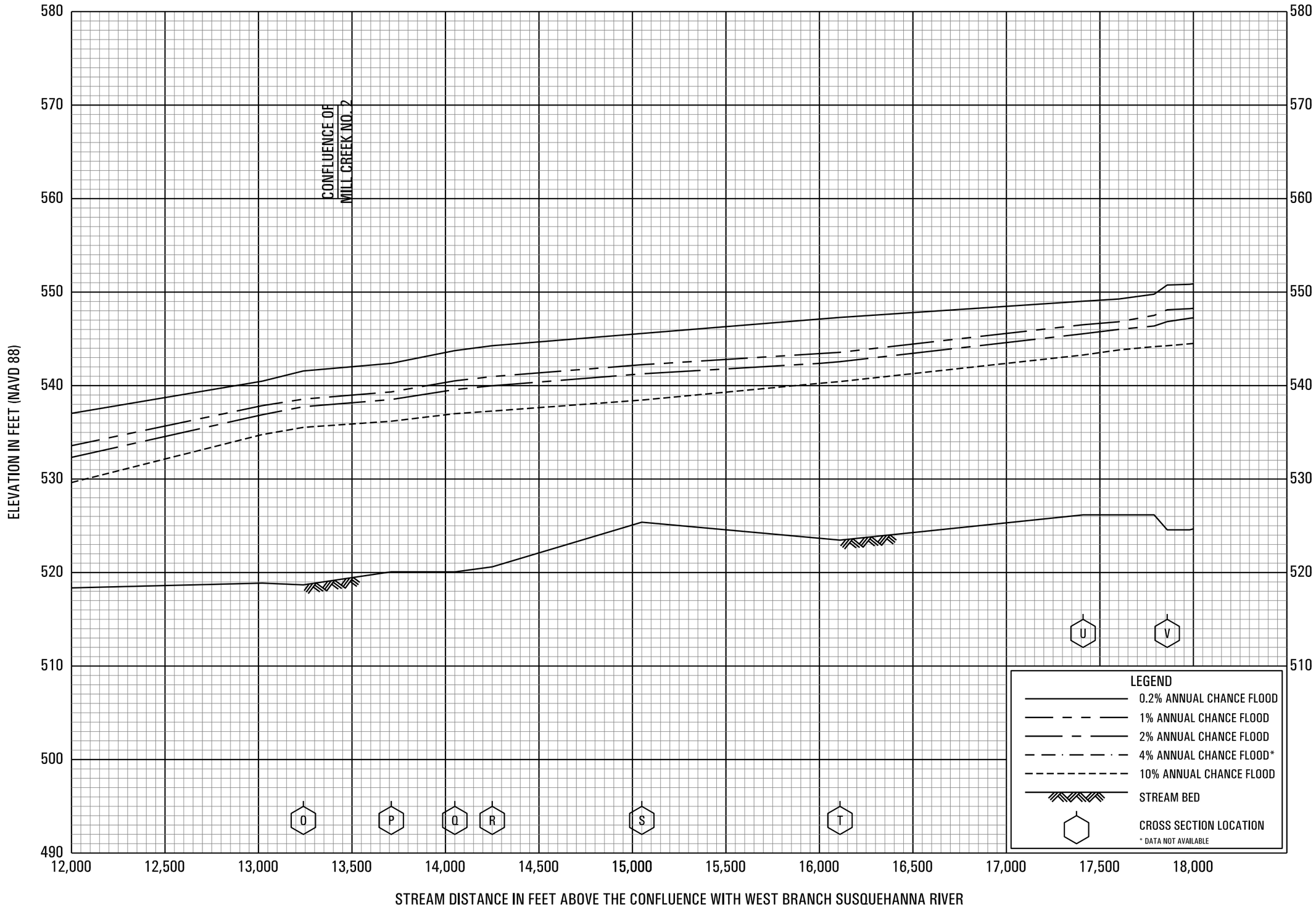

FLOOD PROFILES

LOYALSOCK CREEK

FEDERAL EMERGENCY MANAGEMENT AGENCY

LYCOMING COUNTY, PA

(ALL JURISDICTIONS)

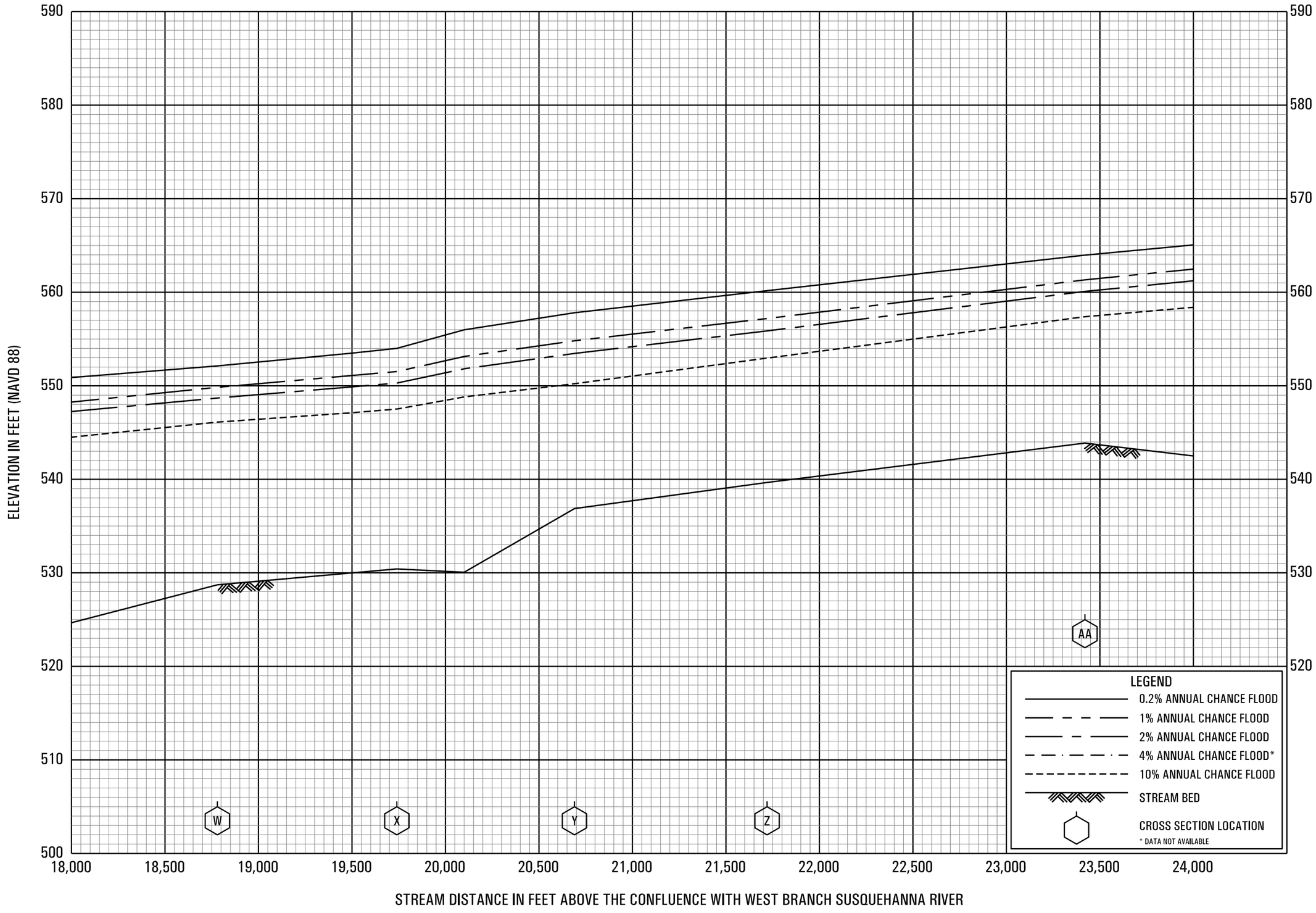

FLOOD PROFILES

LOYALSOCK CREEK

FEDERAL EMERGENCY MANAGEMENT AGENCY

LYCOMING COUNTY, PA

(ALL JURISDICTIONS)

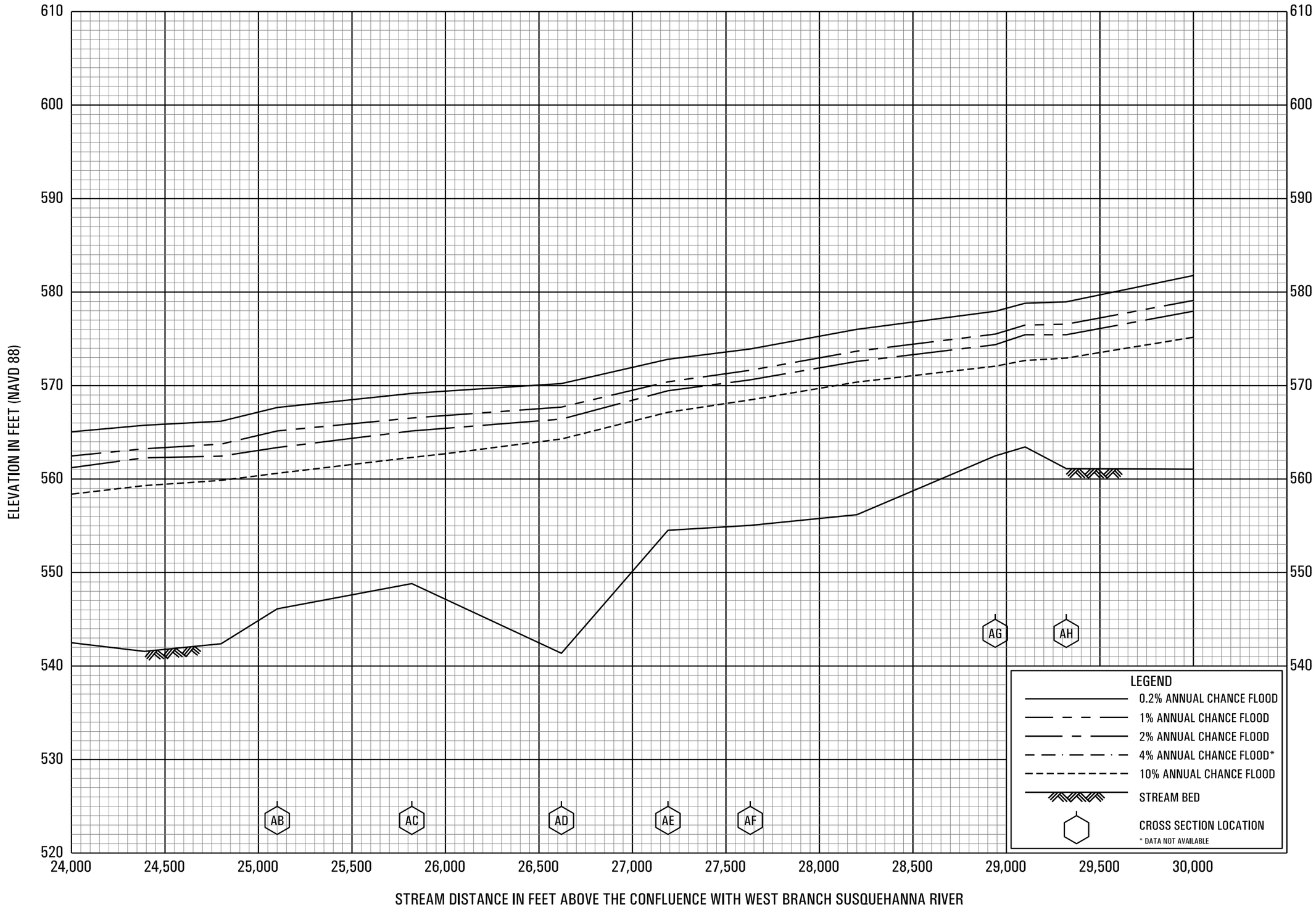

FLOOD PROFILES

LOYALSOCK CREEK

FEDERAL EMERGENCY MANAGEMENT AGENCY

LYCOMING COUNTY, PA

(ALL JURISDICTIONS)

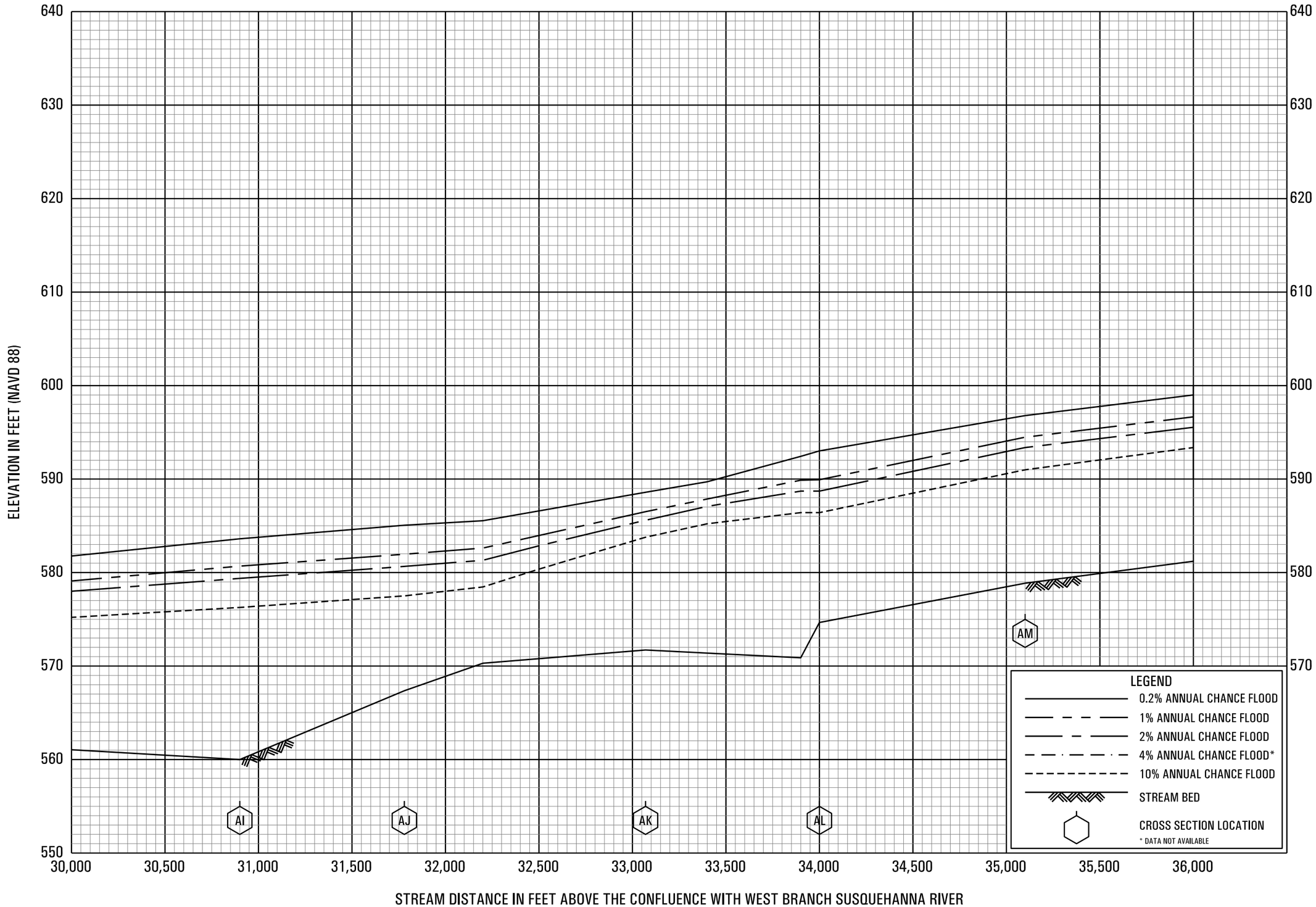

FLOOD PROFILES

LOYALSOCK CREEK

FEDERAL EMERGENCY MANAGEMENT AGENCY

LYCOMING COUNTY, PA

(ALL JURISDICTIONS)

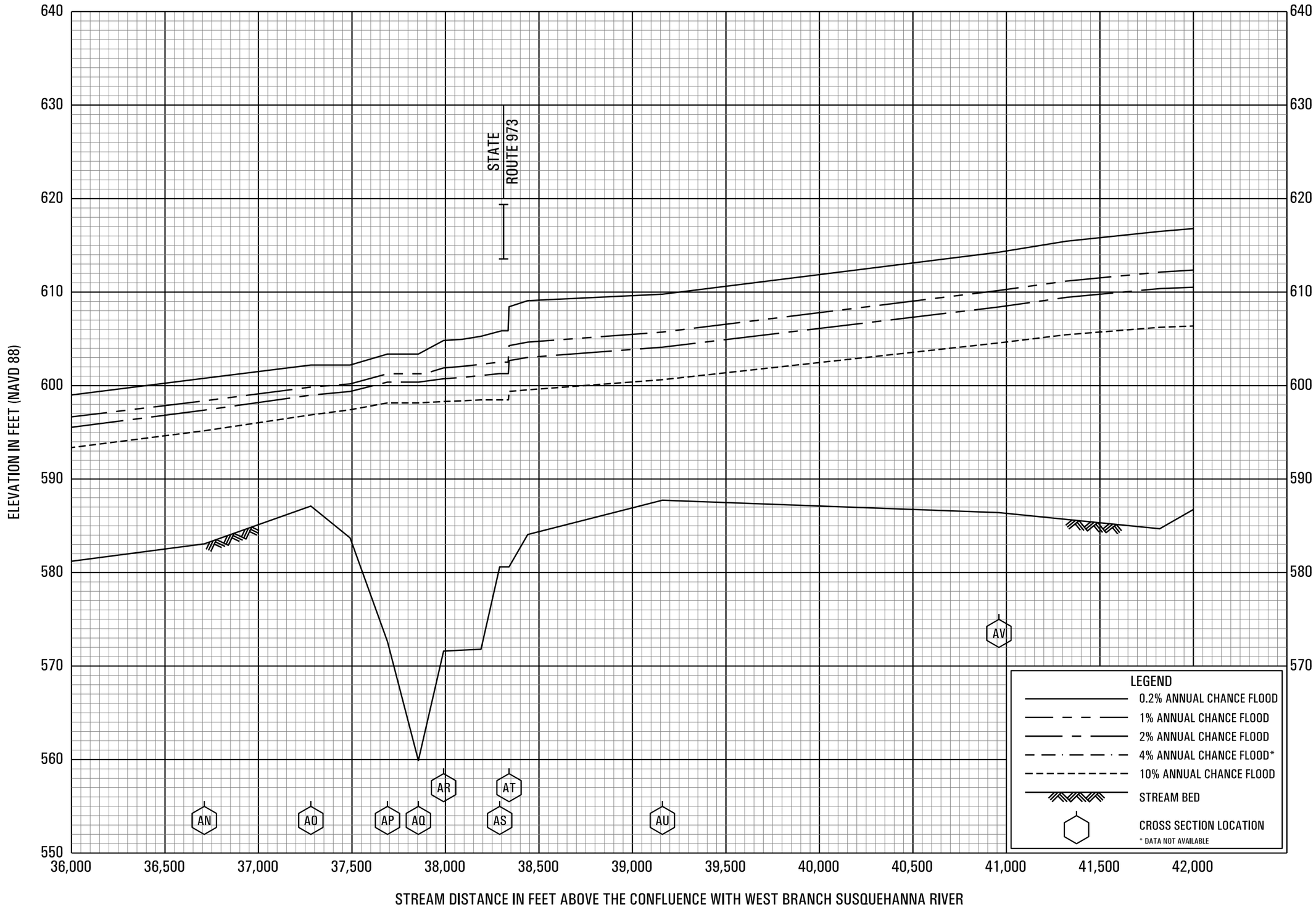

FLOOD PROFILES

LOYALSOCK CREEK

FEDERAL EMERGENCY MANAGEMENT AGENCY

LYCOMING COUNTY, PA

(ALL JURISDICTIONS)

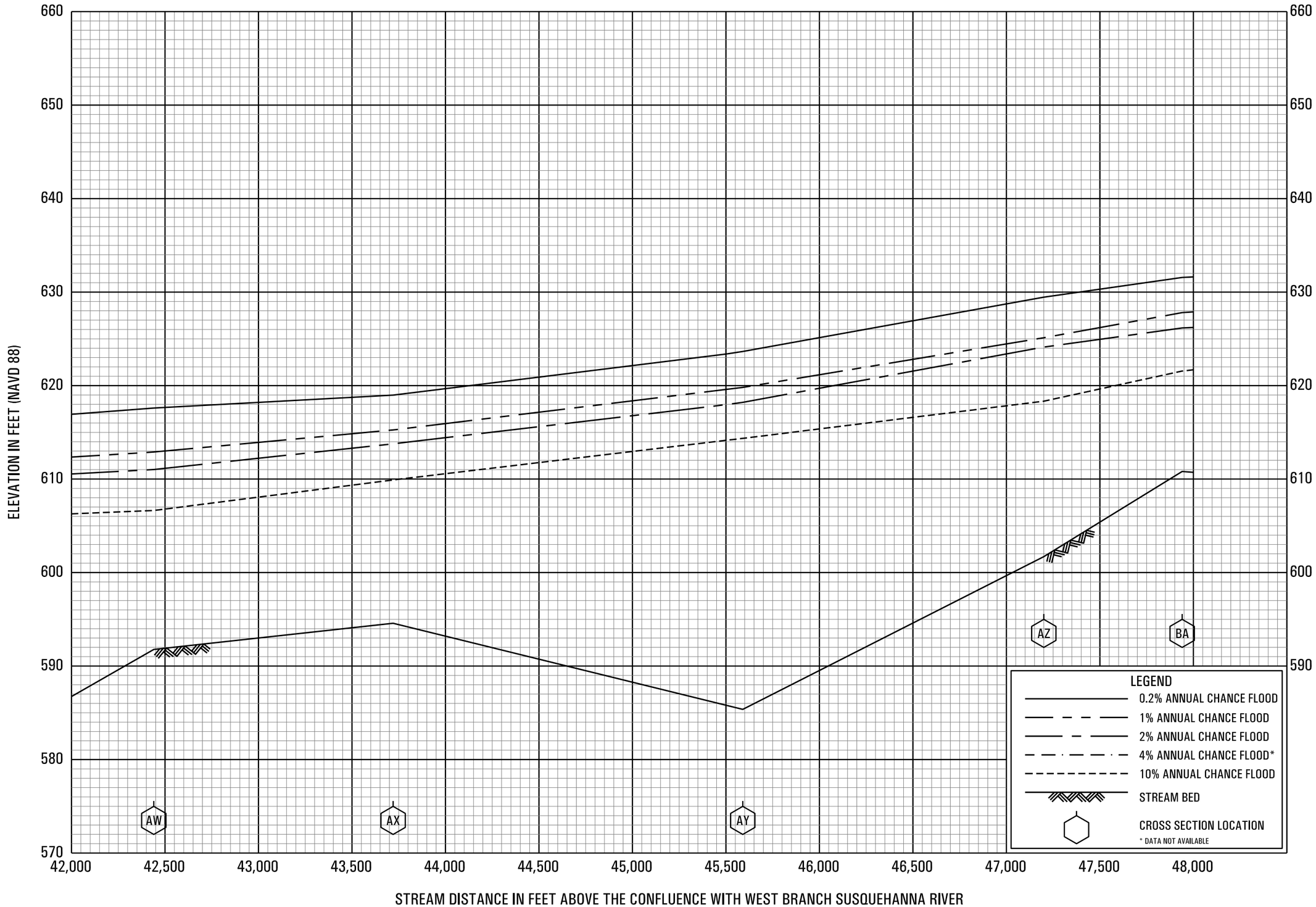

FLOOD PROFILES

LOYALSOCK CREEK

FEDERAL EMERGENCY MANAGEMENT AGENCY

LYCOMING COUNTY, PA

(ALL JURISDICTIONS)

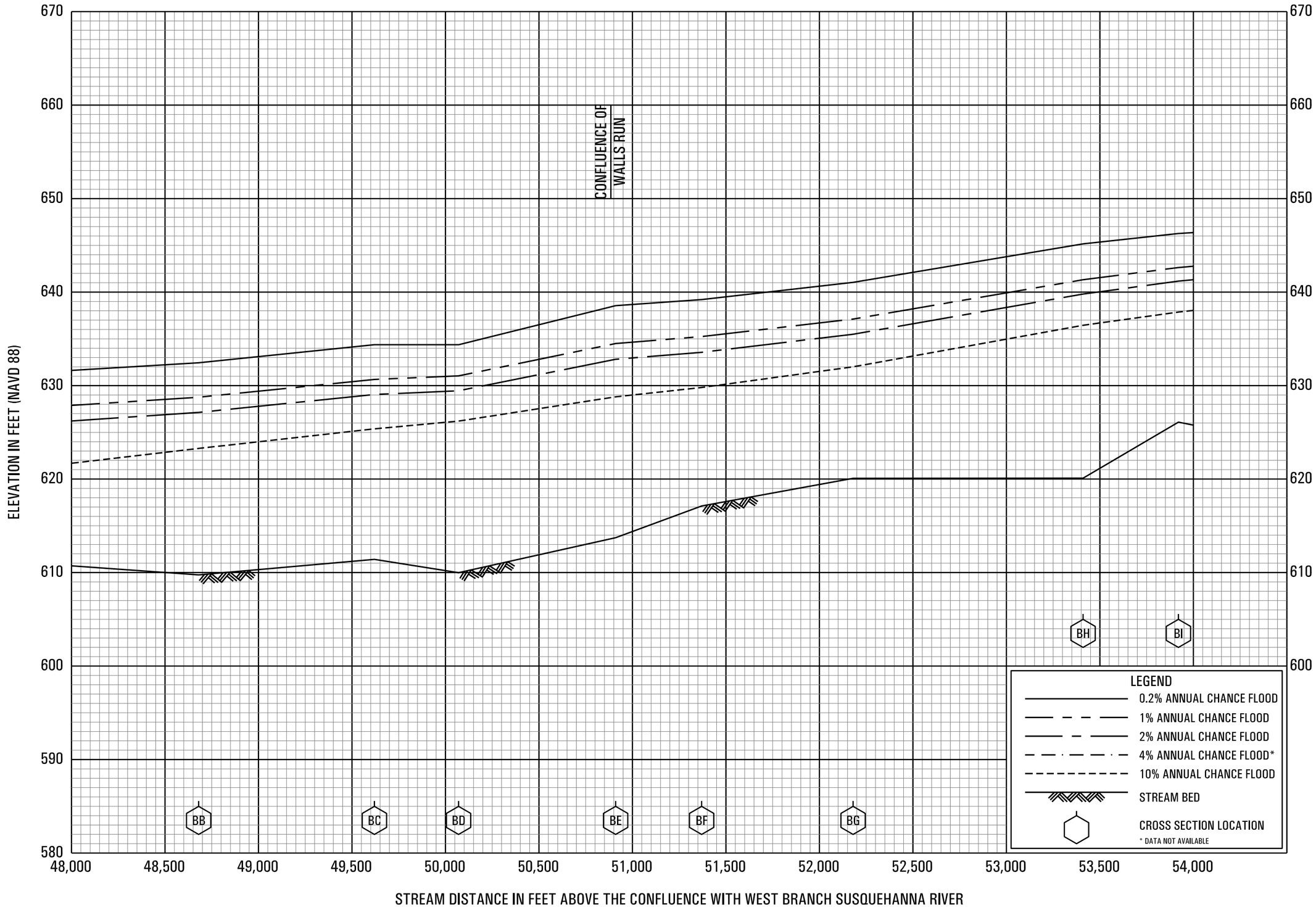

FLOOD PROFILES

LOYALSOCK CREEK

FEDERAL EMERGENCY MANAGEMENT AGENCY

LYCOMING COUNTY, PA

(ALL JURISDICTIONS)

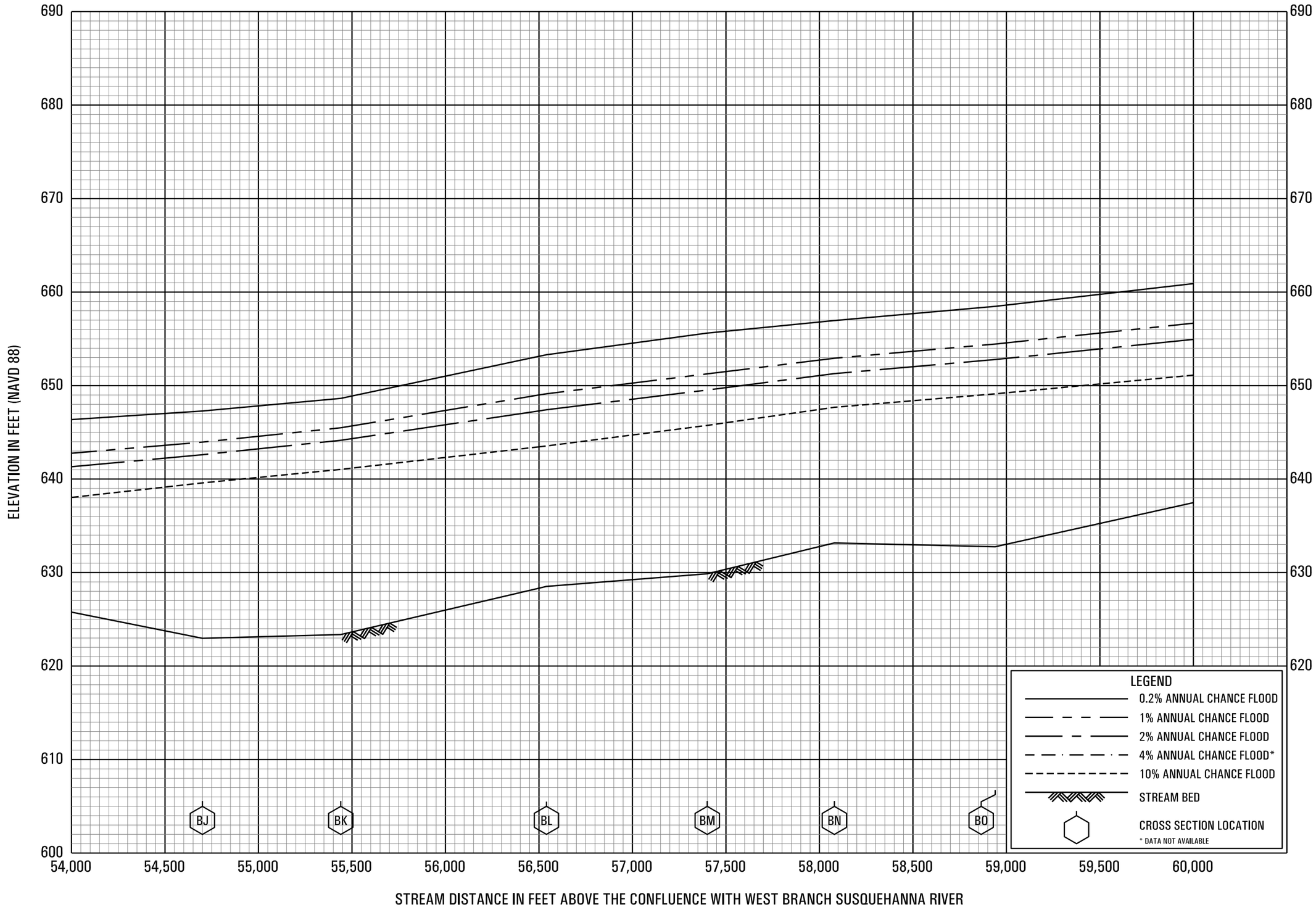

FLOOD PROFILES

LOYALSOCK CREEK

FEDERAL EMERGENCY MANAGEMENT AGENCY

LYCOMING COUNTY, PA

(ALL JURISDICTIONS)

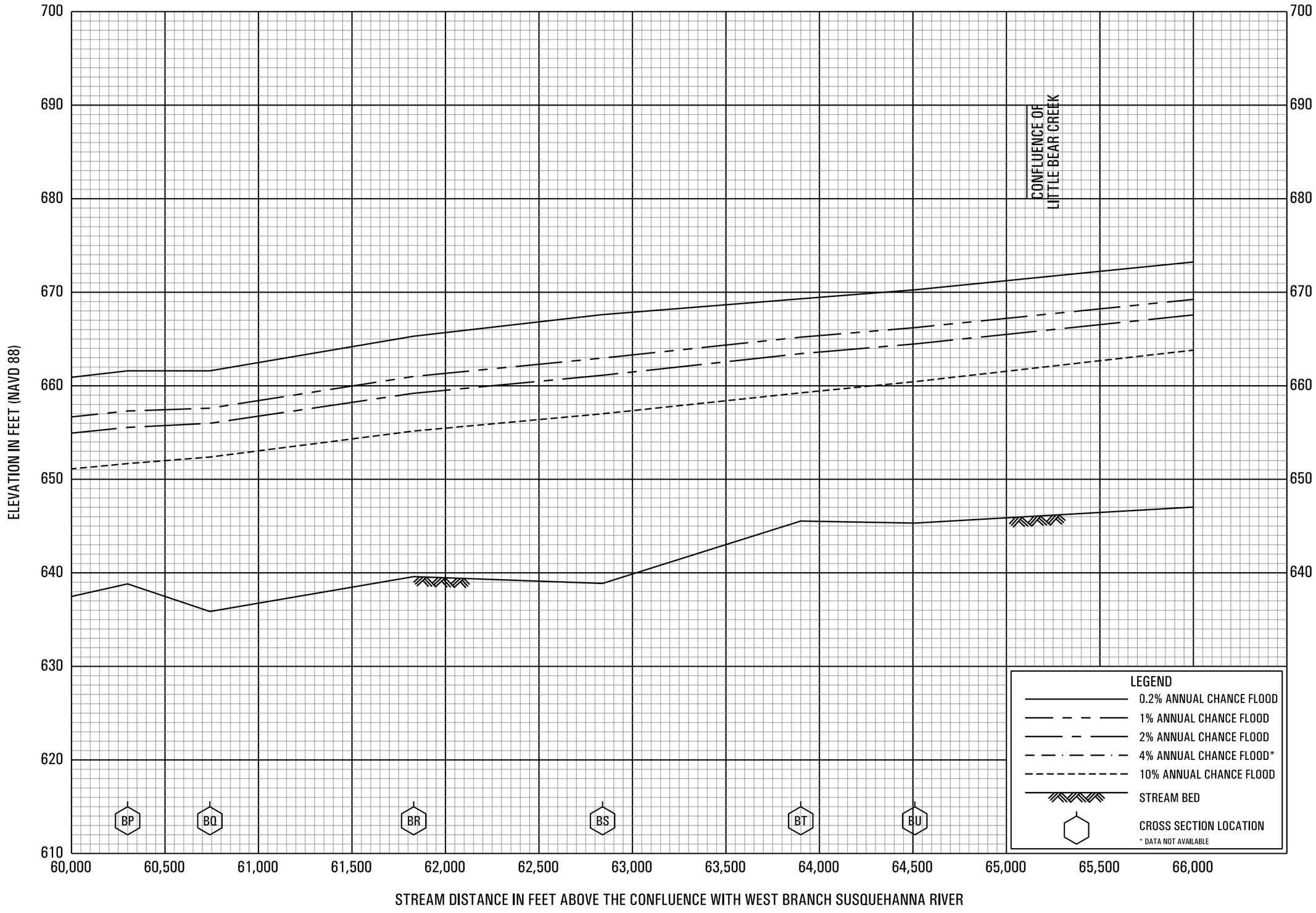

FLOOD PROFILES

LOYALSOCK CREEK

FEDERAL EMERGENCY MANAGEMENT AGENCY

LYCOMING COUNTY, PA

(ALL JURISDICTIONS)

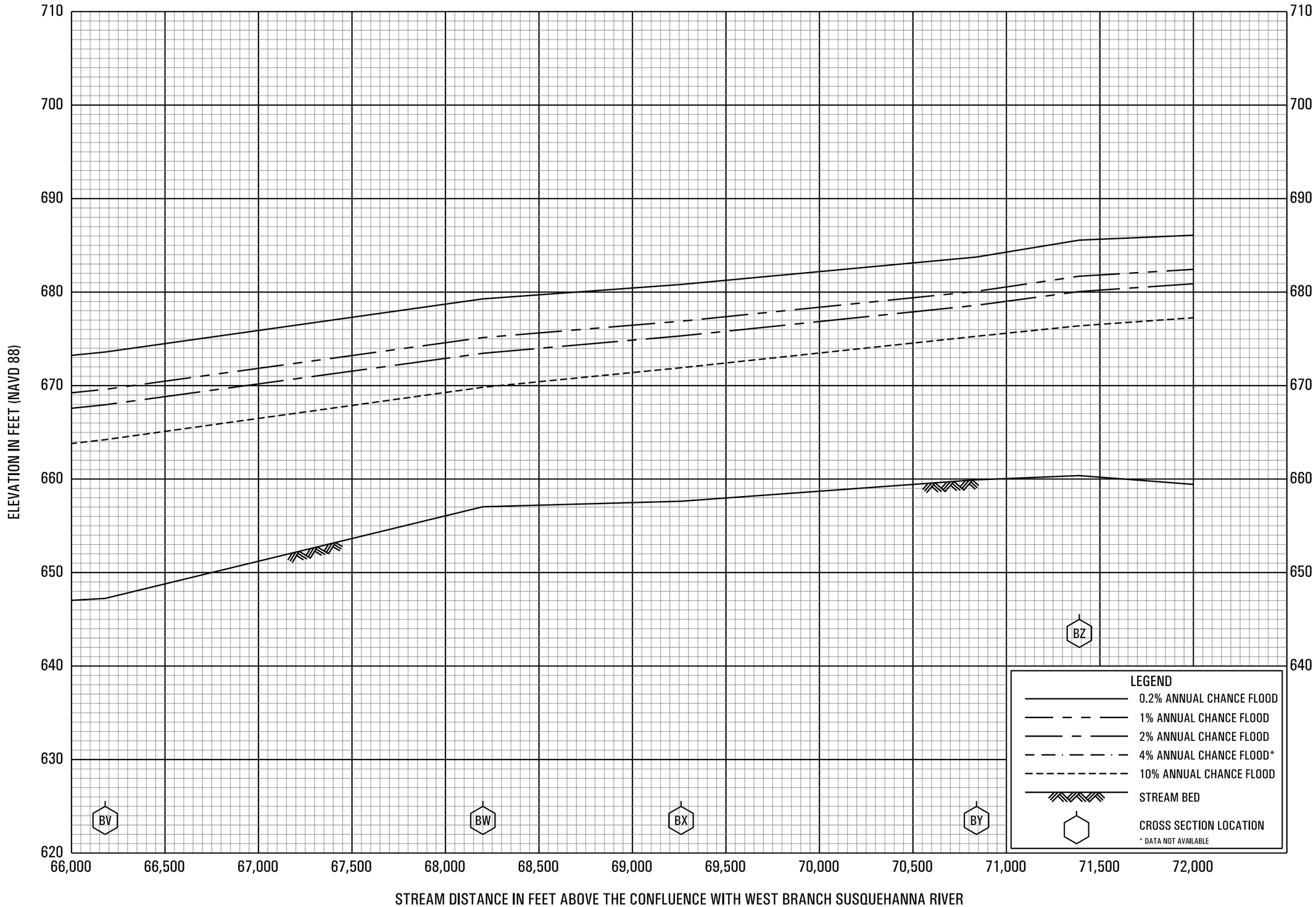

FLOOD PROFILES

LOYALSOCK CREEK

FEDERAL EMERGENCY MANAGEMENT AGENCY

LYCOMING COUNTY, PA

(ALL JURISDICTIONS)

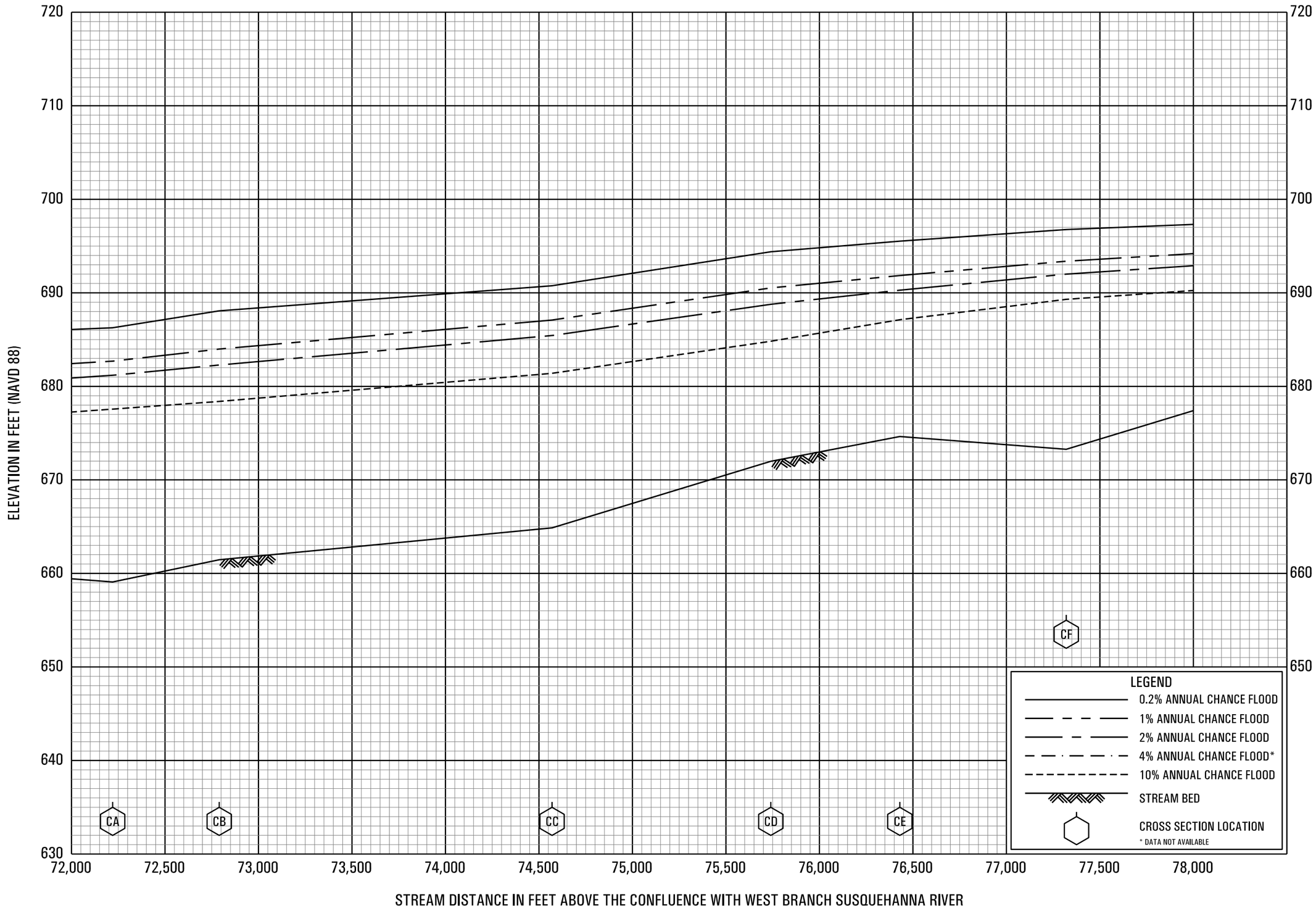

FLOOD PROFILES

LOYALSOCK CREEK

FEDERAL EMERGENCY MANAGEMENT AGENCY

LYCOMING COUNTY, PA

(ALL JURISDICTIONS)

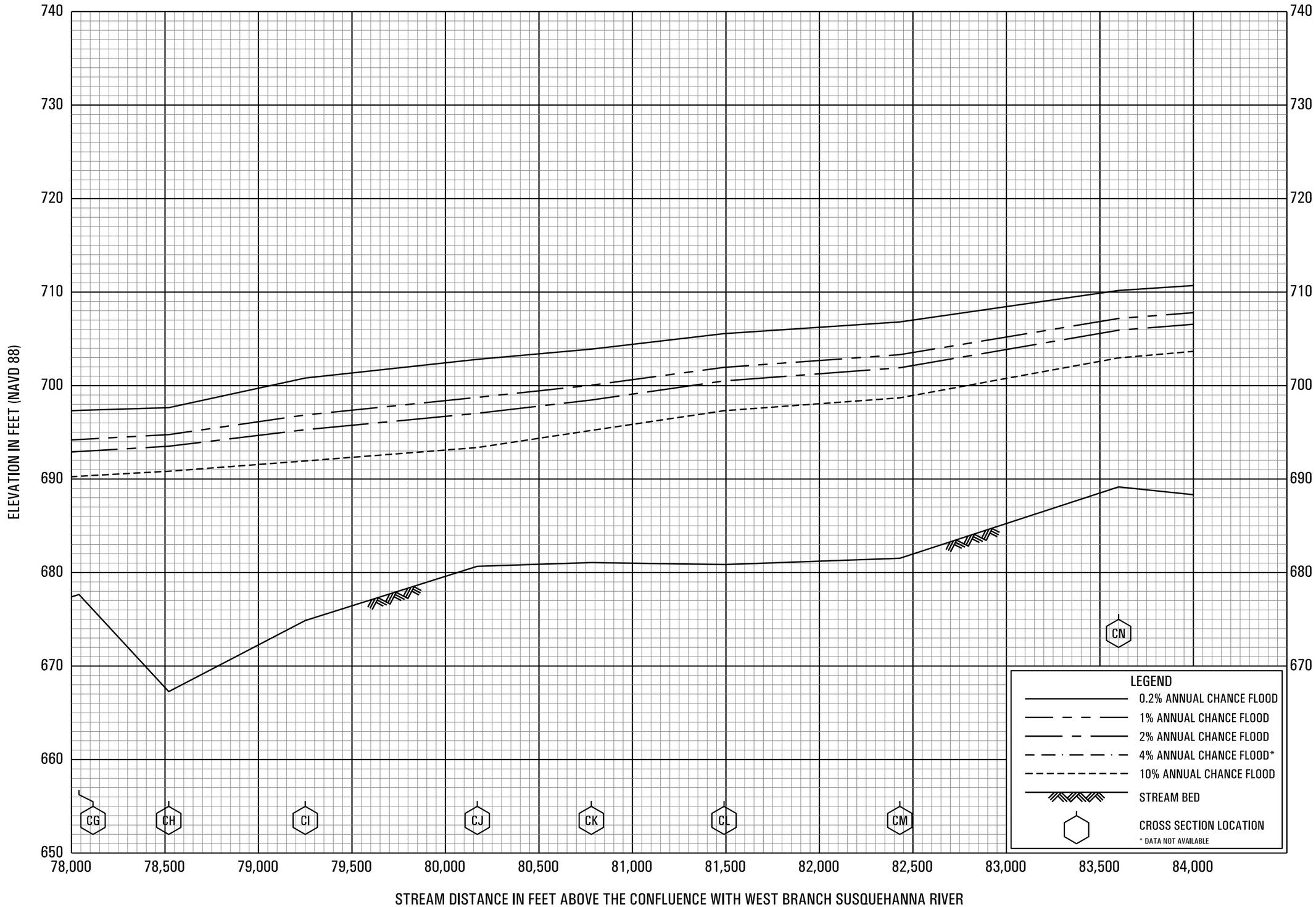

FLOOD PROFILES

LOYALSOCK CREEK

FEDERAL EMERGENCY MANAGEMENT AGENCY

LYCOMING COUNTY, PA

(ALL JURISDICTIONS)

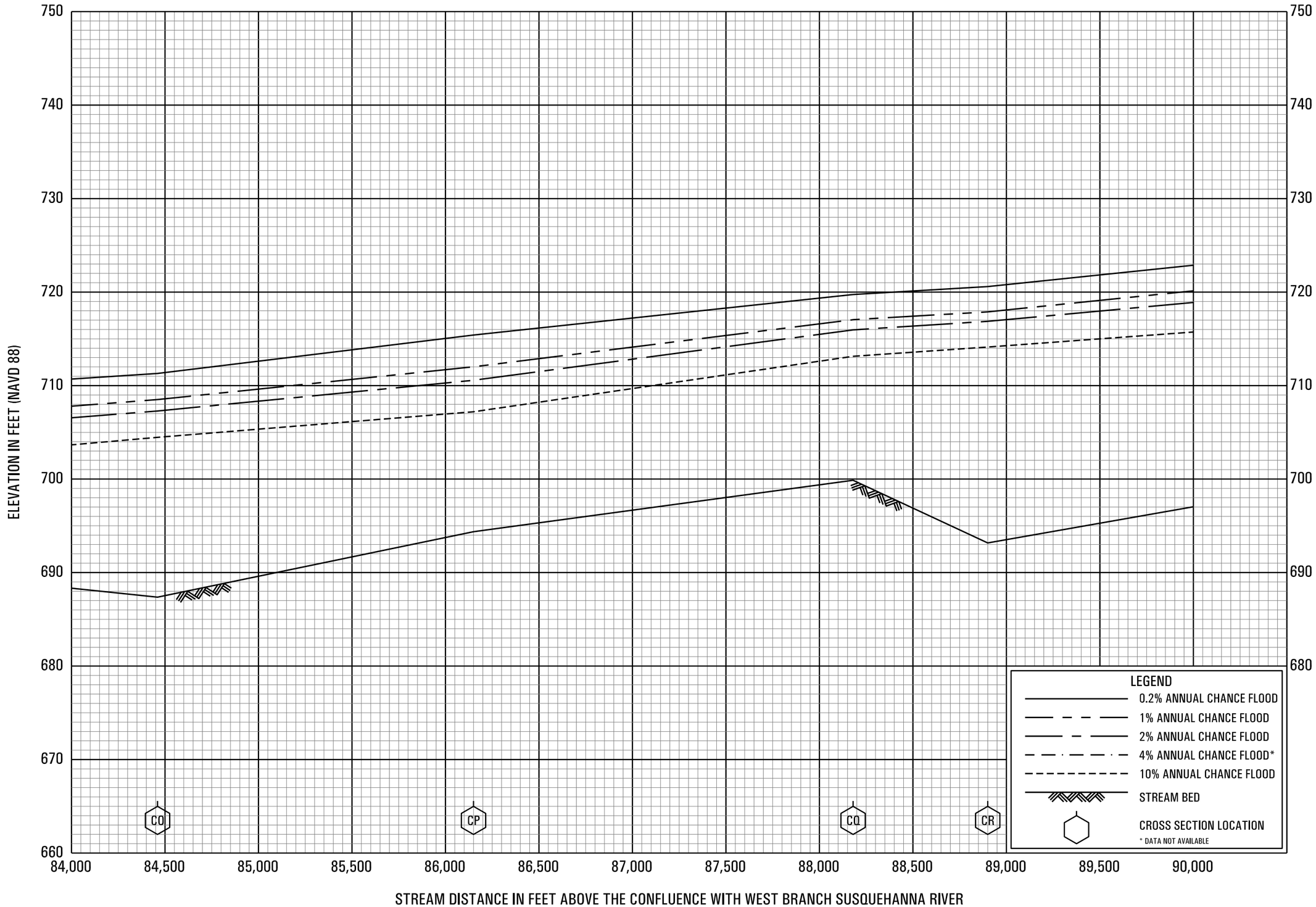

FLOOD PROFILES

LOYALSOCK CREEK

FEDERAL EMERGENCY MANAGEMENT AGENCY

LYCOMING COUNTY, PA

(ALL JURISDICTIONS)

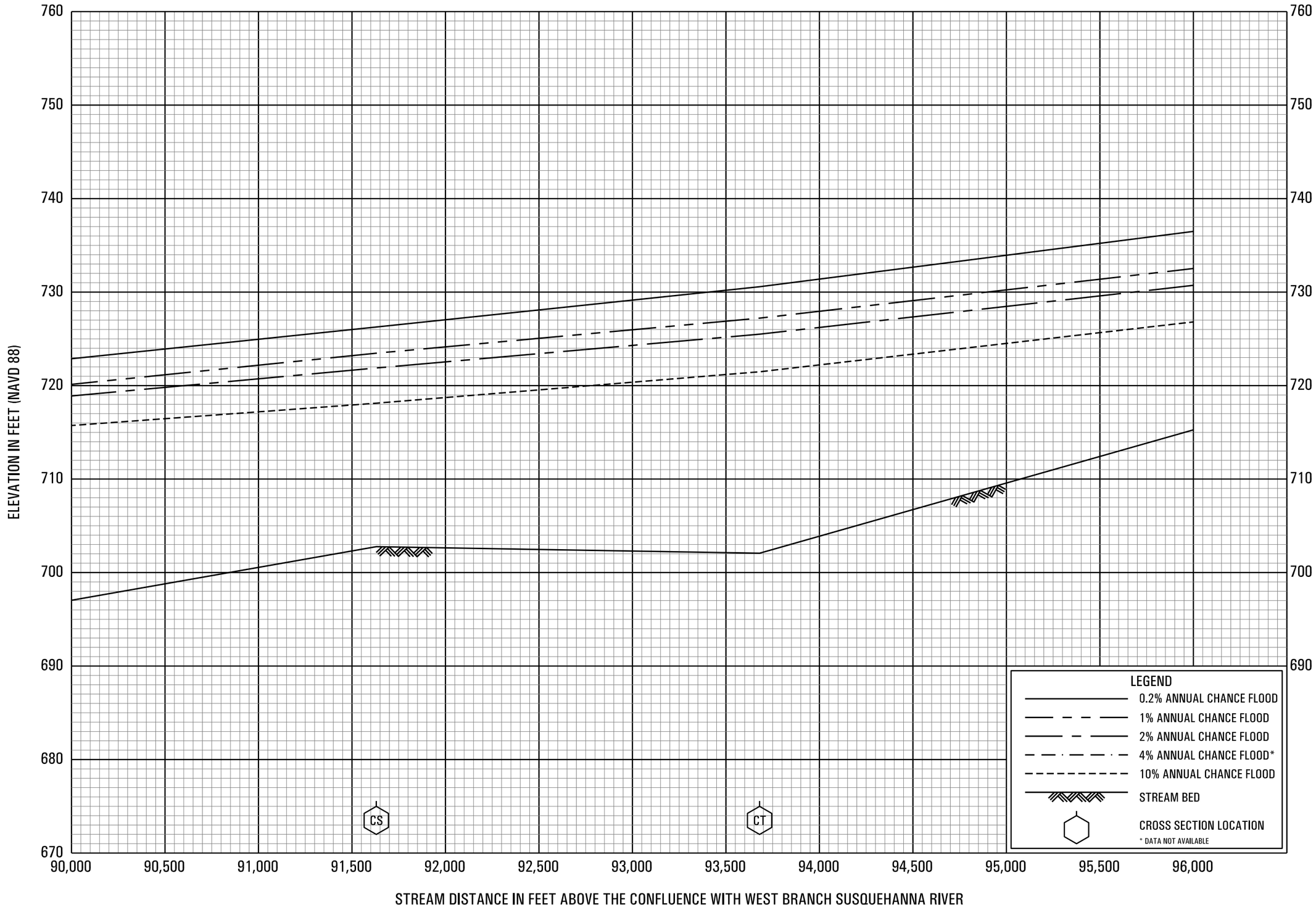

FLOOD PROFILES

LOYALSOCK CREEK

FEDERAL EMERGENCY MANAGEMENT AGENCY

LYCOMING COUNTY, PA

(ALL JURISDICTIONS)

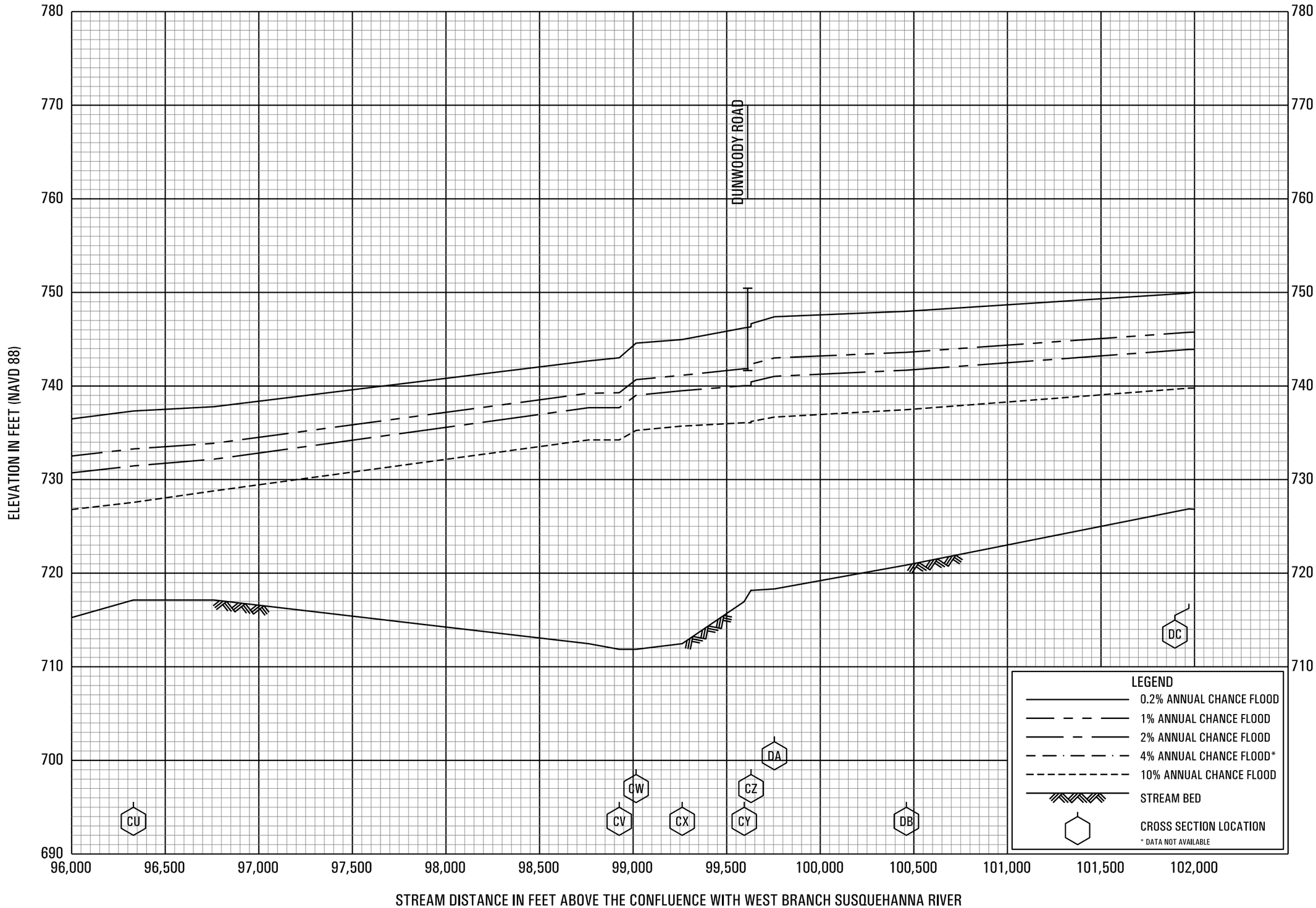

FLOOD PROFILES

LOYALSOCK CREEK

FEDERAL EMERGENCY MANAGEMENT AGENCY

LYCOMING COUNTY, PA

(ALL JURISDICTIONS)

102P

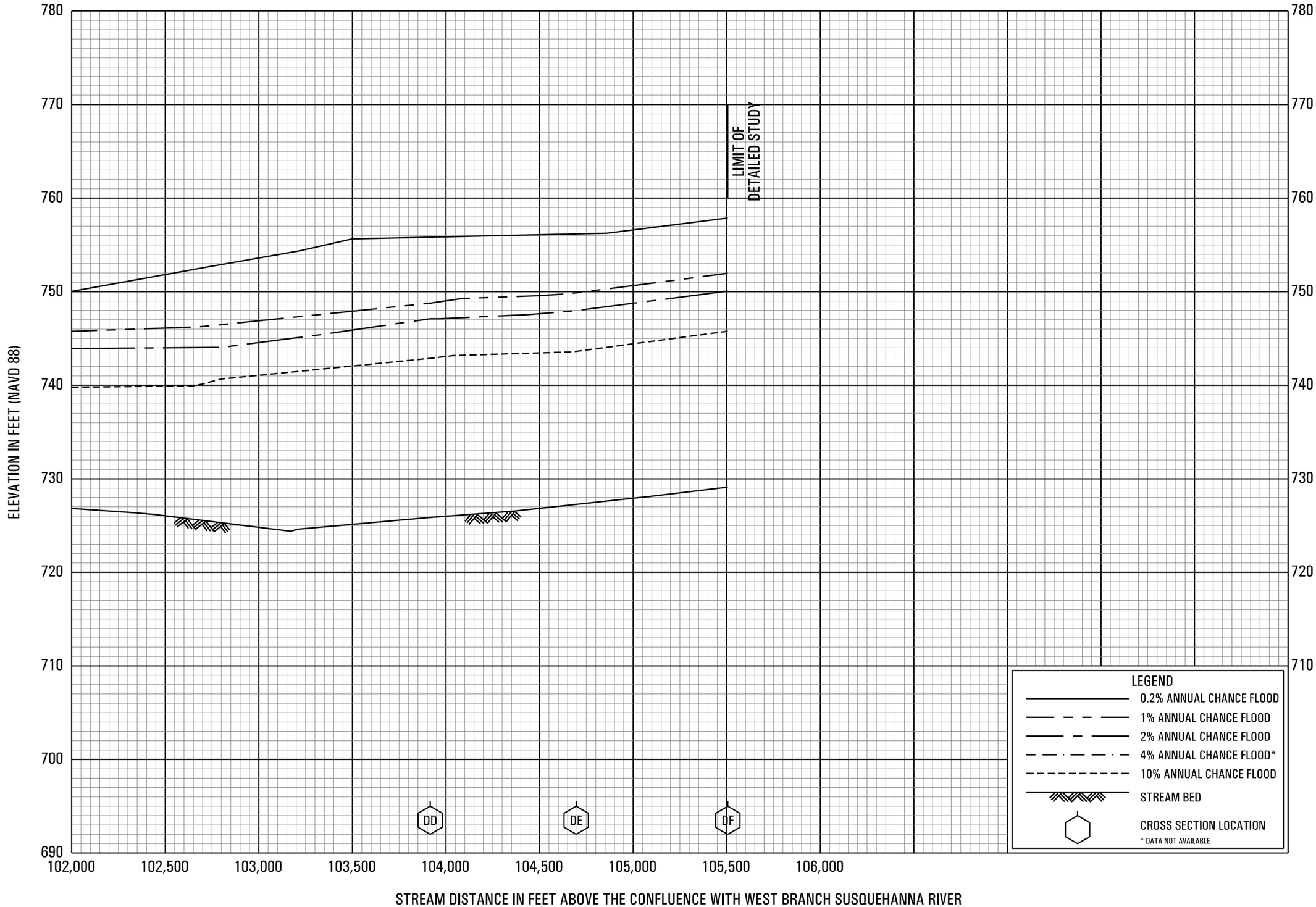

FLOOD PROFILES

LOYALSOCK CREEK

FEDERAL EMERGENCY MANAGEMENT AGENCY

LYCOMING COUNTY, PA

(ALL JURISDICTIONS)

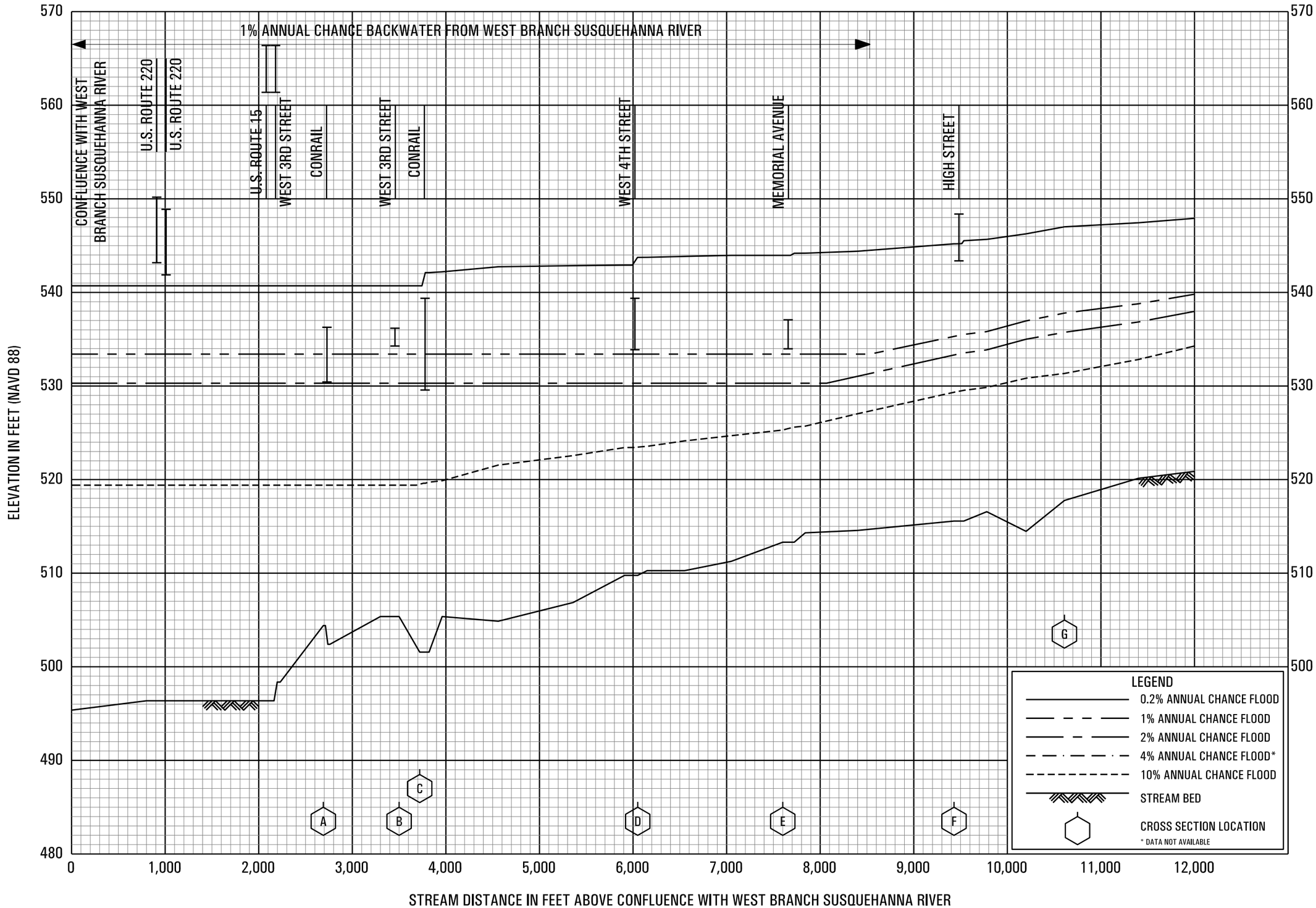

FLOOD PROFILES

LYCOMING CREEK

FEDERAL EMERGENCY MANAGEMENT AGENCY

LYCOMING COUNTY, PA

(ALL JURISDICTIONS)

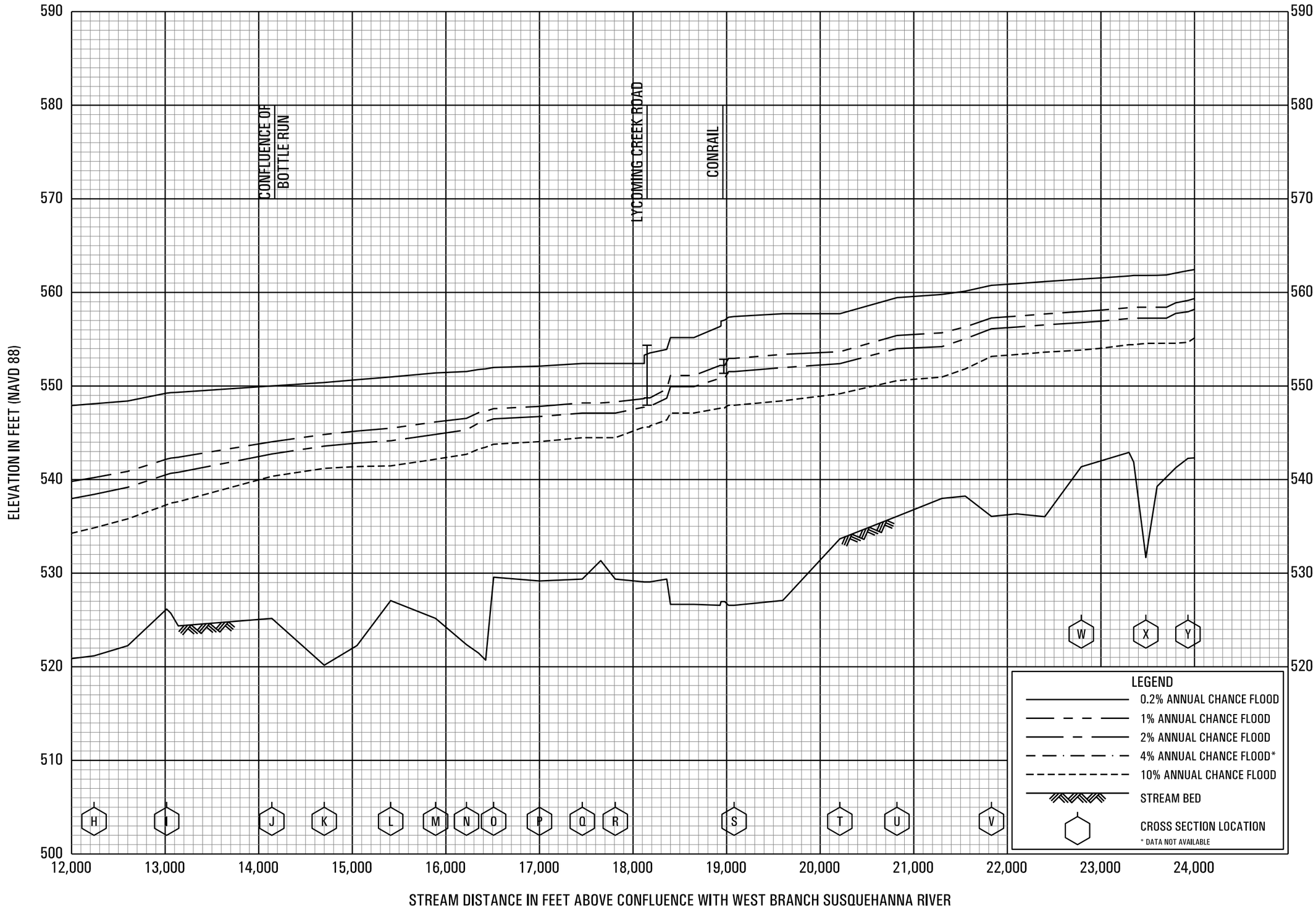

FLOOD PROFILES

LYCOMING CREEK

FEDERAL EMERGENCY MANAGEMENT AGENCY

LYCOMING COUNTY, PA

(ALL JURISDICTIONS)

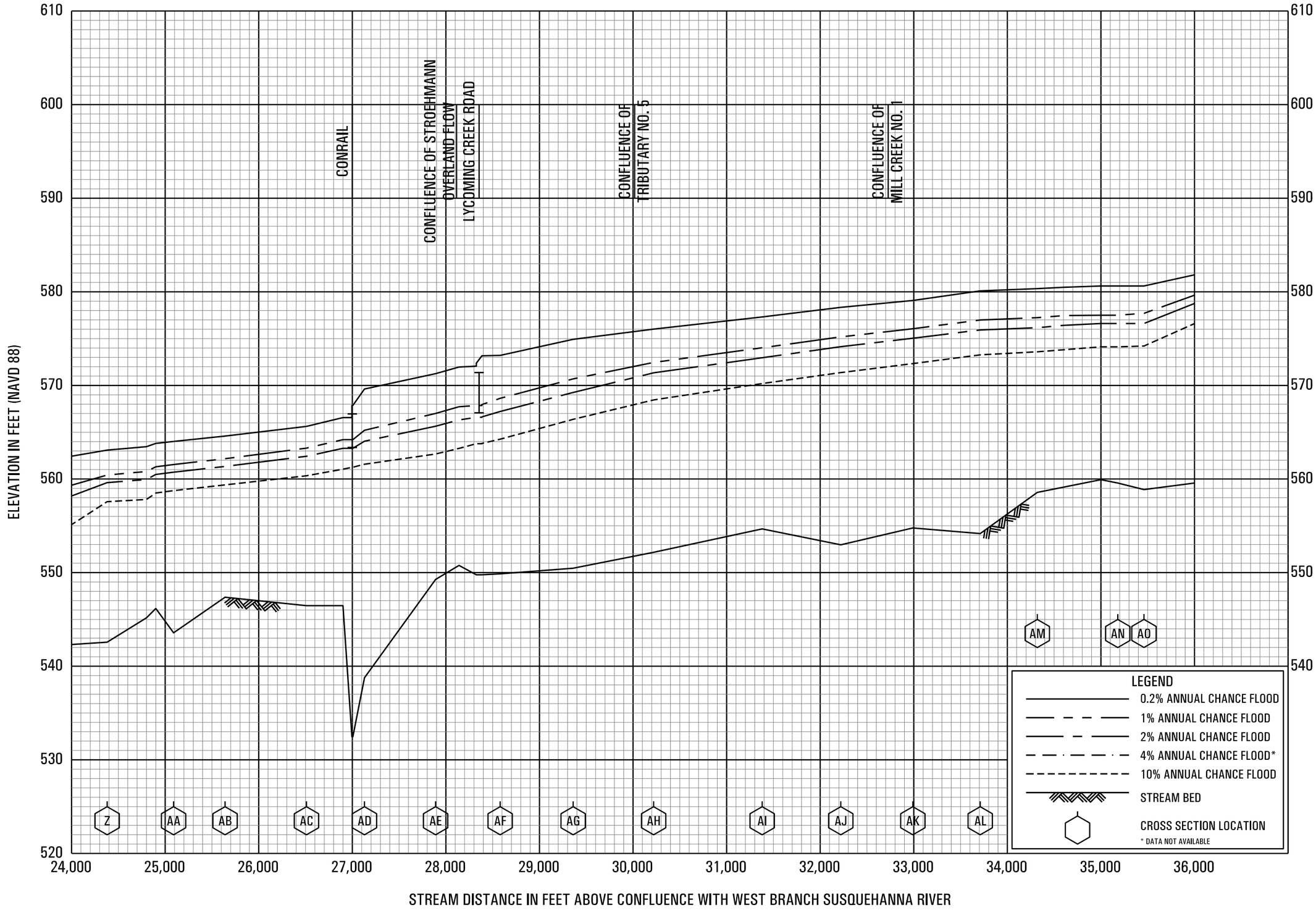

FLOOD PROFILES

LYCOMING CREEK

FEDERAL EMERGENCY MANAGEMENT AGENCY

LYCOMING COUNTY, PA

(ALL JURISDICTIONS)

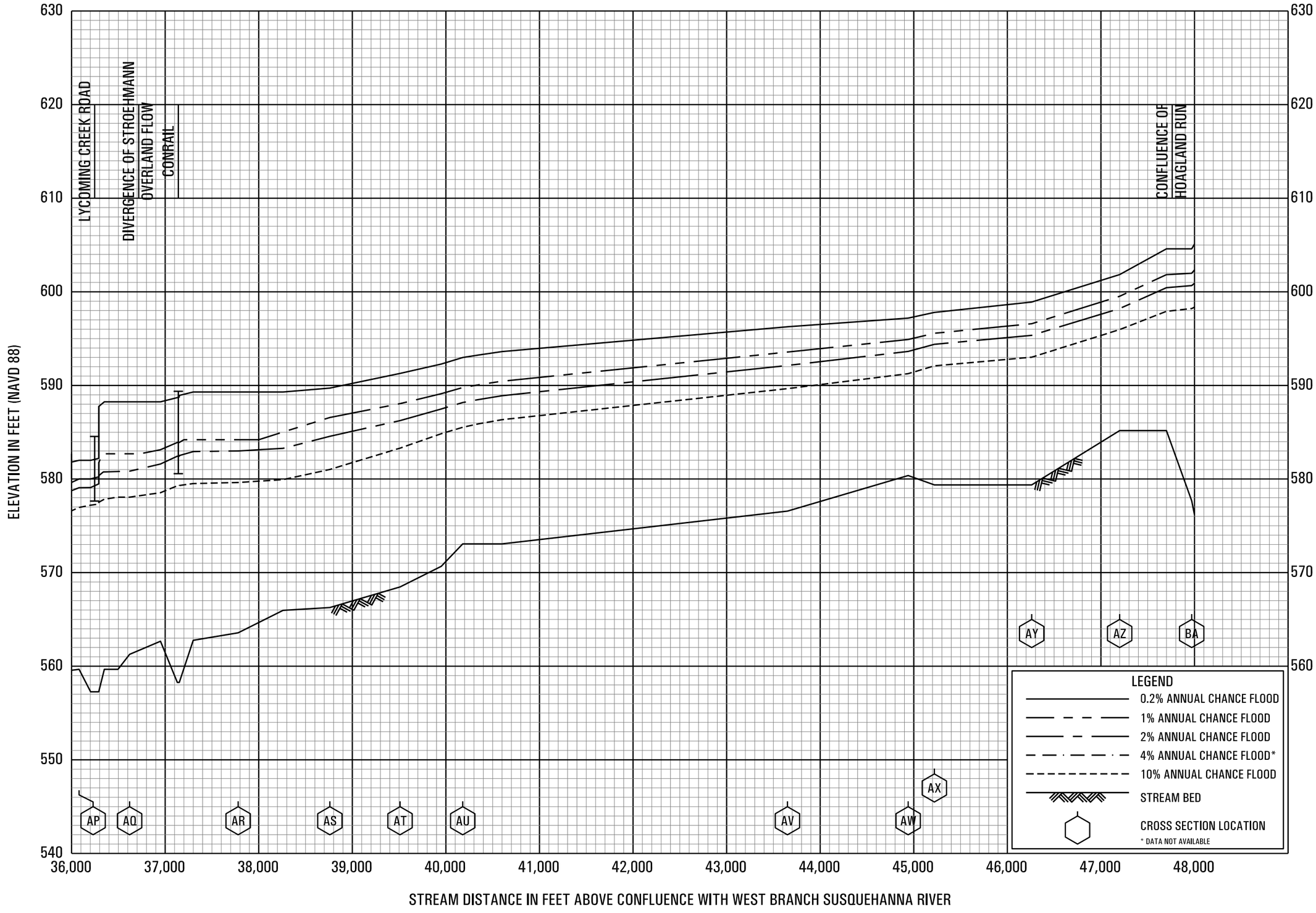

FLOOD PROFILES

LYCOMING CREEK

FEDERAL EMERGENCY MANAGEMENT AGENCY

LYCOMING COUNTY, PA

(ALL JURISDICTIONS)

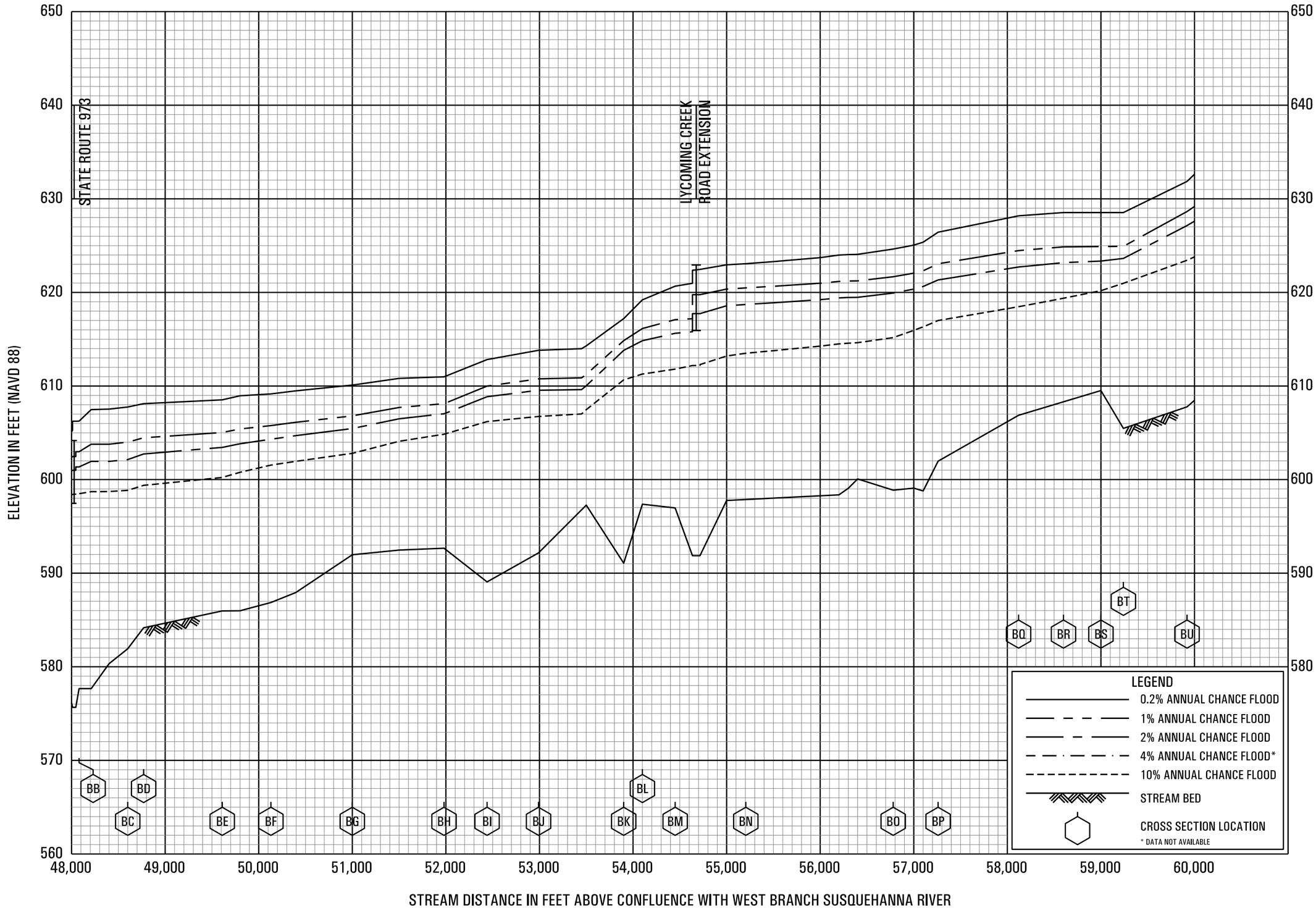

FLOOD PROFILES

LYCOMING CREEK

FEDERAL EMERGENCY MANAGEMENT AGENCY

LYCOMING COUNTY, PA

(ALL JURISDICTIONS)

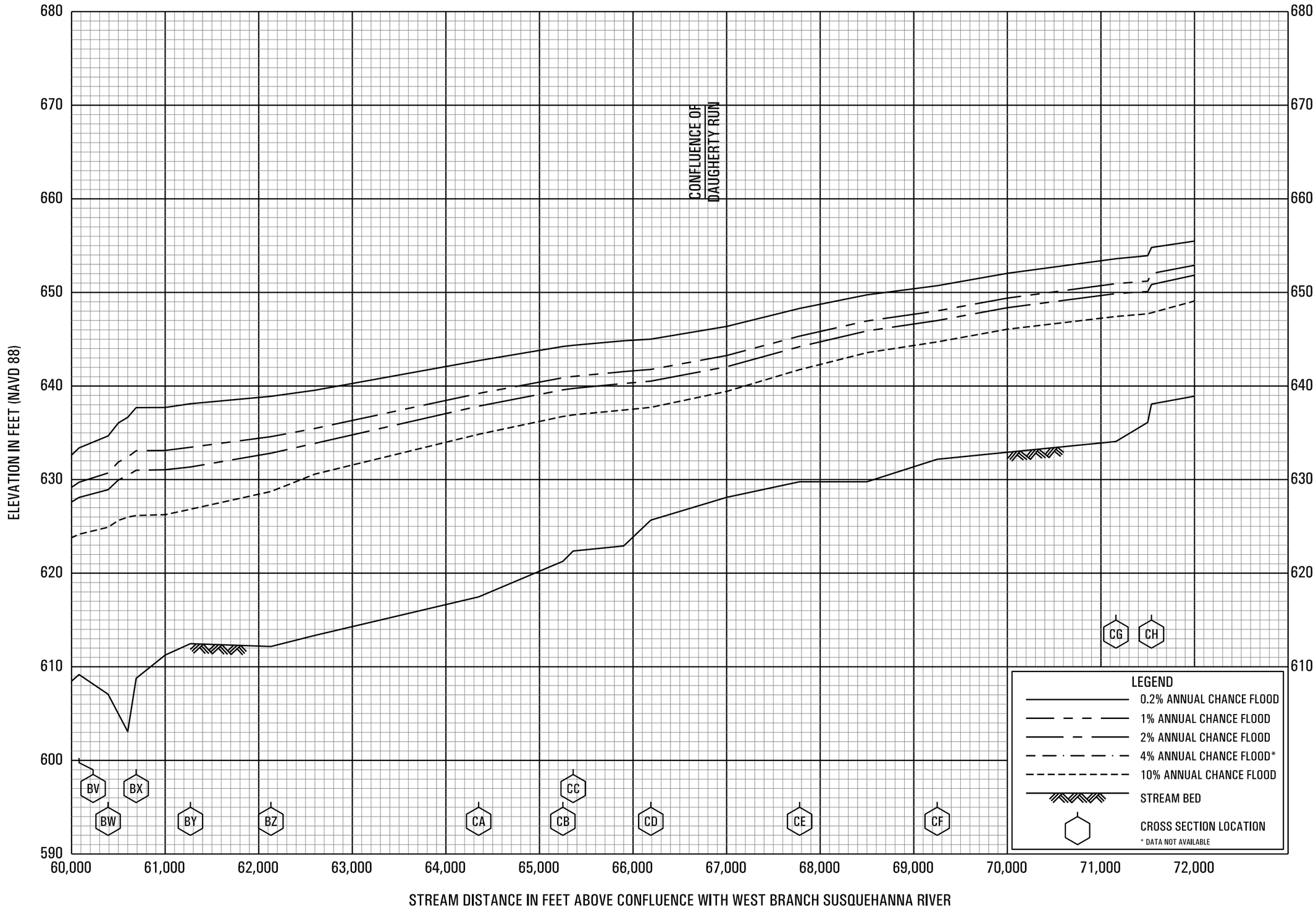

FLOOD PROFILES

LYCOMING CREEK

FEDERAL EMERGENCY MANAGEMENT AGENCY

LYCOMING COUNTY, PA

(ALL JURISDICTIONS)

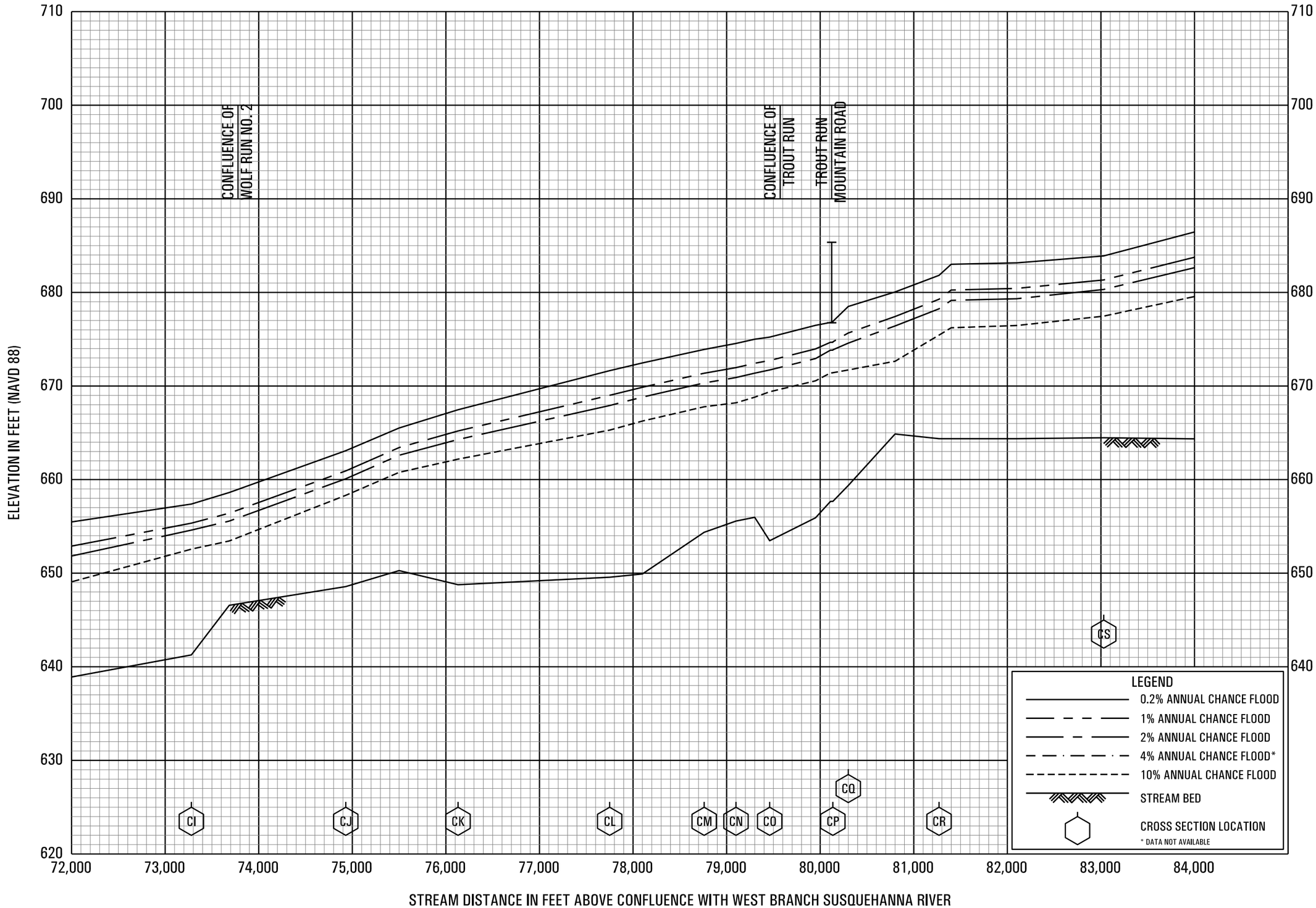

FLOOD PROFILES

LYCOMING CREEK

FEDERAL EMERGENCY MANAGEMENT AGENCY

LYCOMING COUNTY, PA

(ALL JURISDICTIONS)

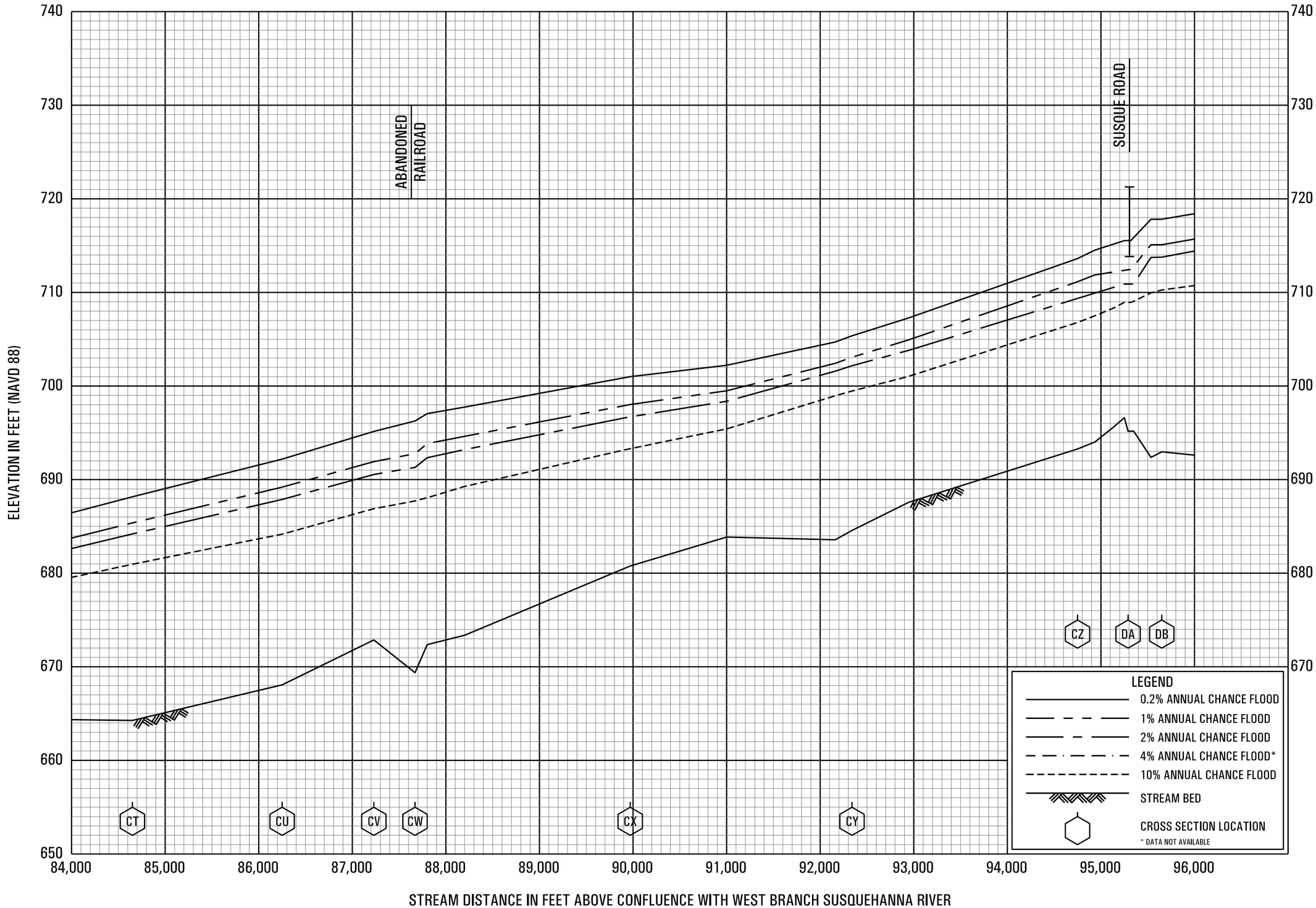

FLOOD PROFILES

LYCOMING CREEK

FEDERAL EMERGENCY MANAGEMENT AGENCY

LYCOMING COUNTY, PA

(ALL JURISDICTIONS)

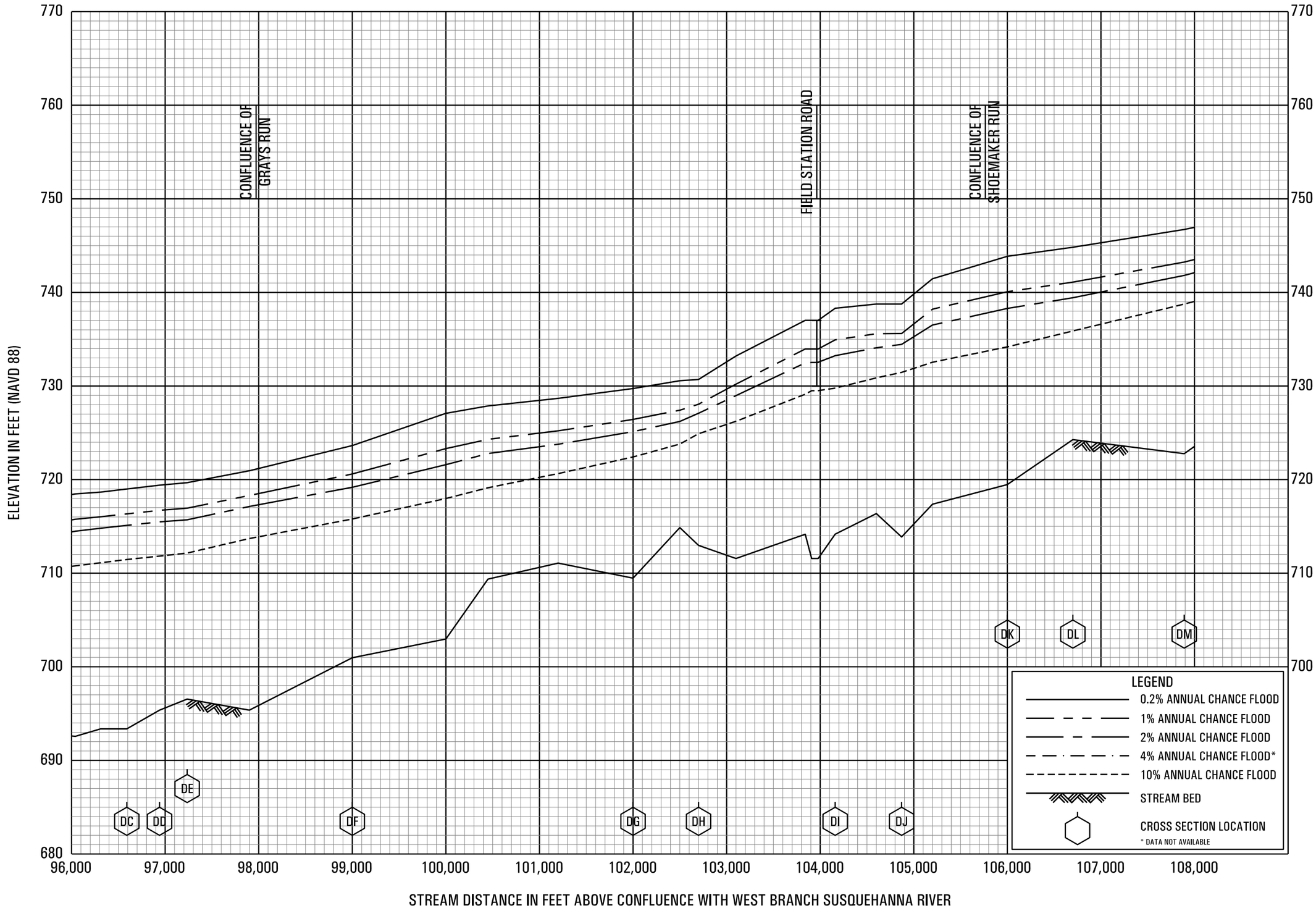

FLOOD PROFILES

LYCOMING CREEK

FEDERAL EMERGENCY MANAGEMENT AGENCY

LYCOMING COUNTY, PA

(ALL JURISDICTIONS)

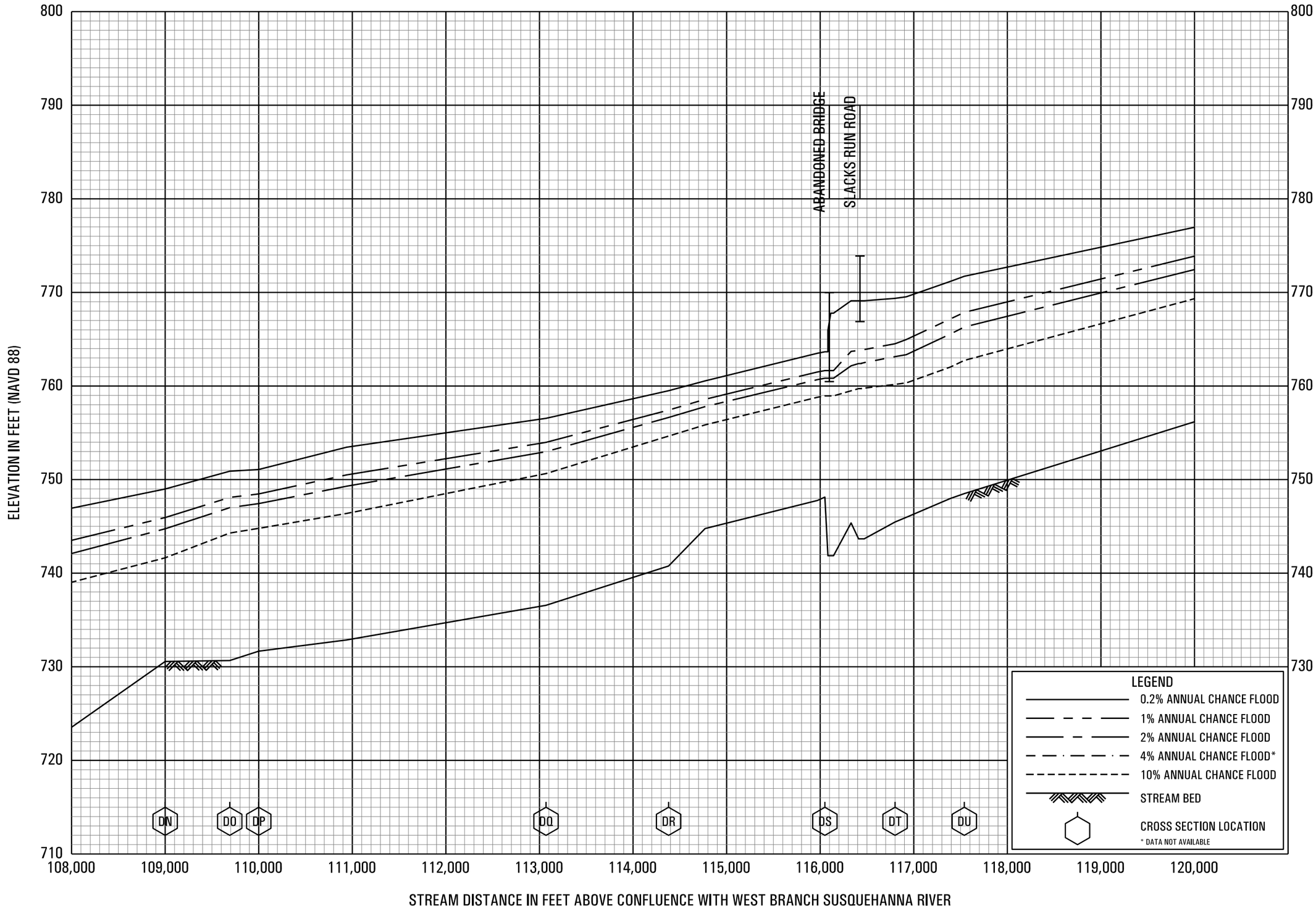

FLOOD PROFILES

LYCOMING CREEK

FEDERAL EMERGENCY MANAGEMENT AGENCY

LYCOMING COUNTY, PA

(ALL JURISDICTIONS)

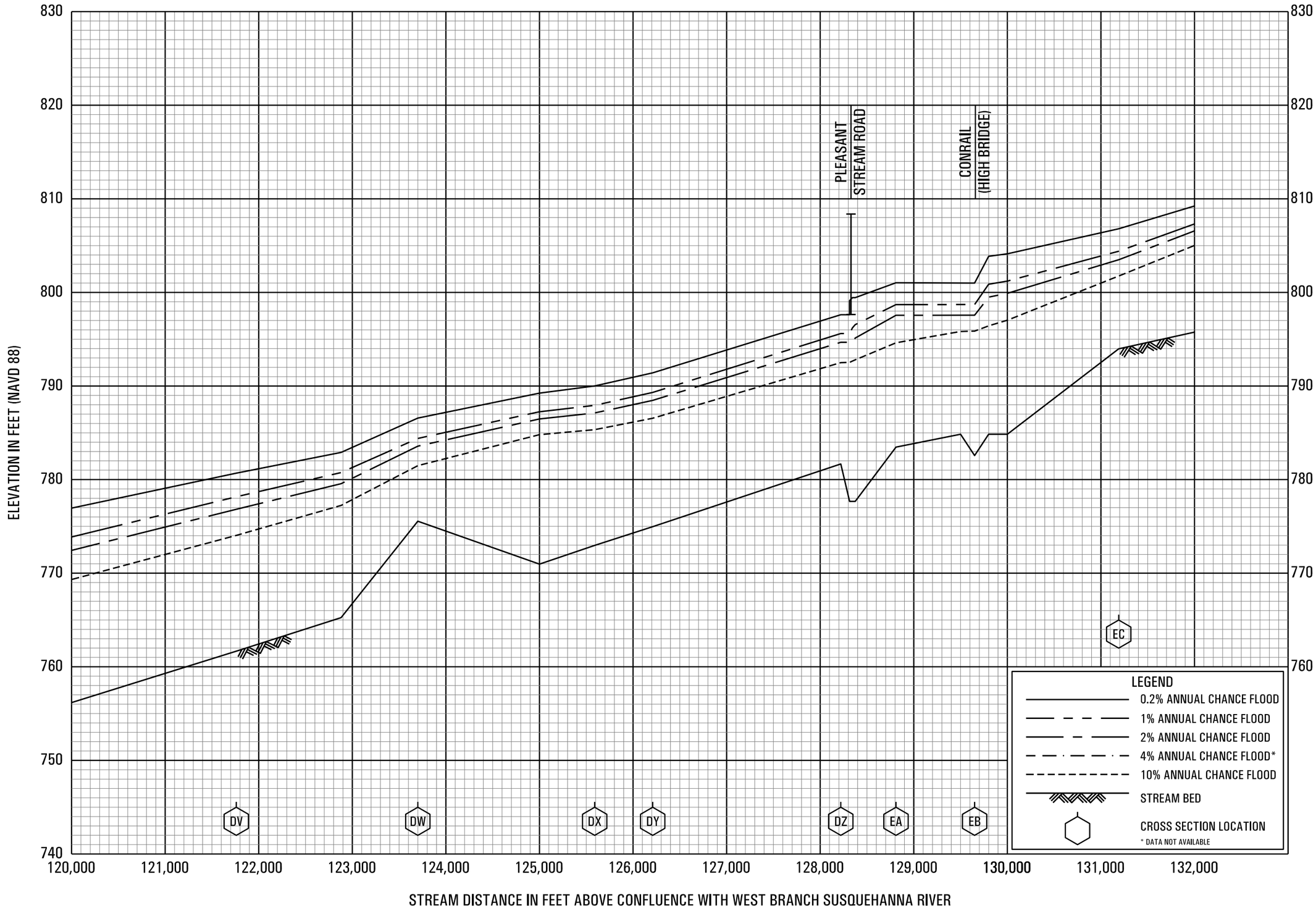

FLOOD PROFILES

LYCOMING CREEK

FEDERAL EMERGENCY MANAGEMENT AGENCY

LYCOMING COUNTY, PA

(ALL JURISDICTIONS)

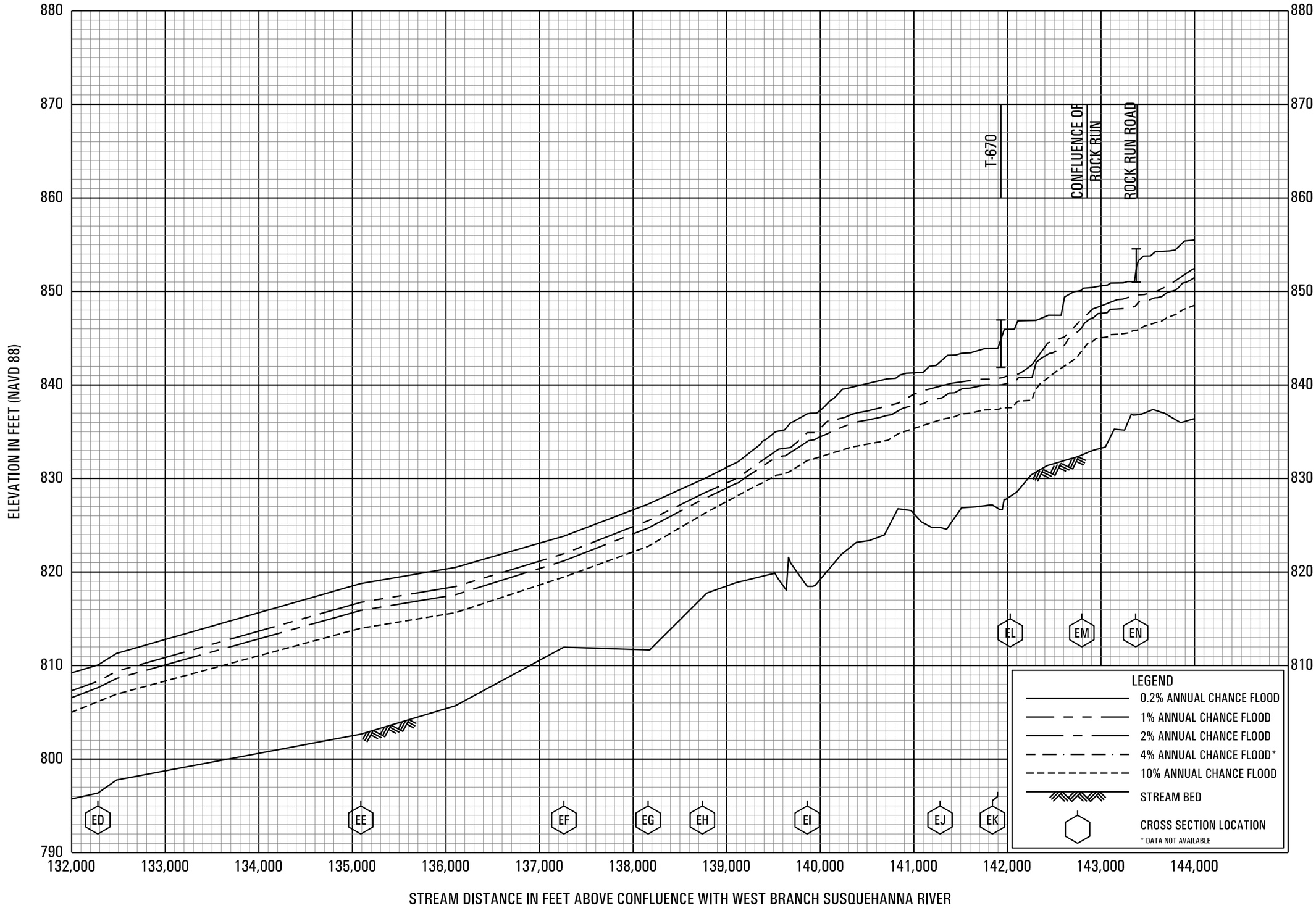

FLOOD PROFILES

LYCOMING CREEK

FEDERAL EMERGENCY MANAGEMENT AGENCY

LYCOMING COUNTY, PA

(ALL JURISDICTIONS)

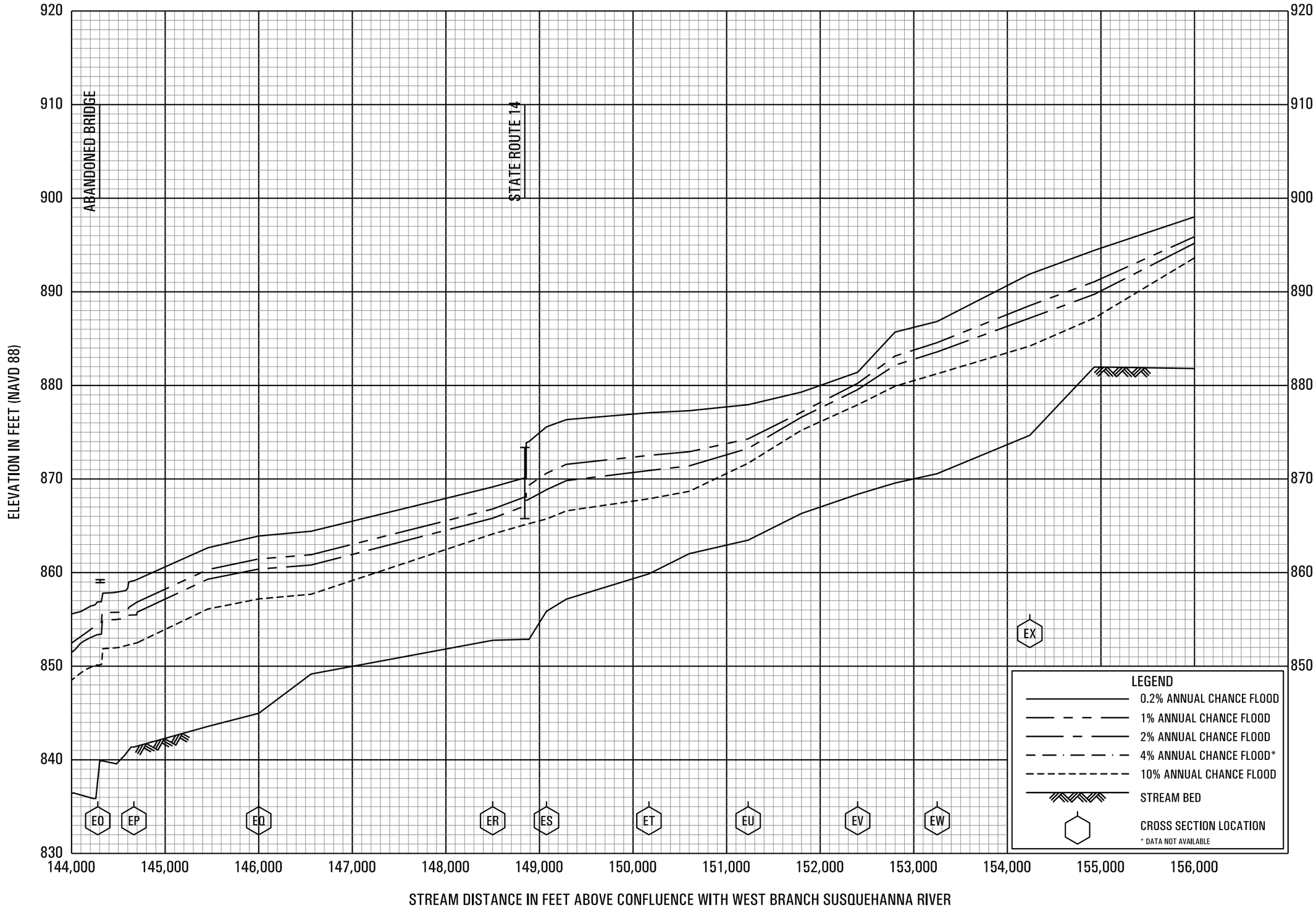

FLOOD PROFILES

LYCOMING CREEK

FEDERAL EMERGENCY MANAGEMENT AGENCY

LYCOMING COUNTY, PA

(ALL JURISDICTIONS)

116P

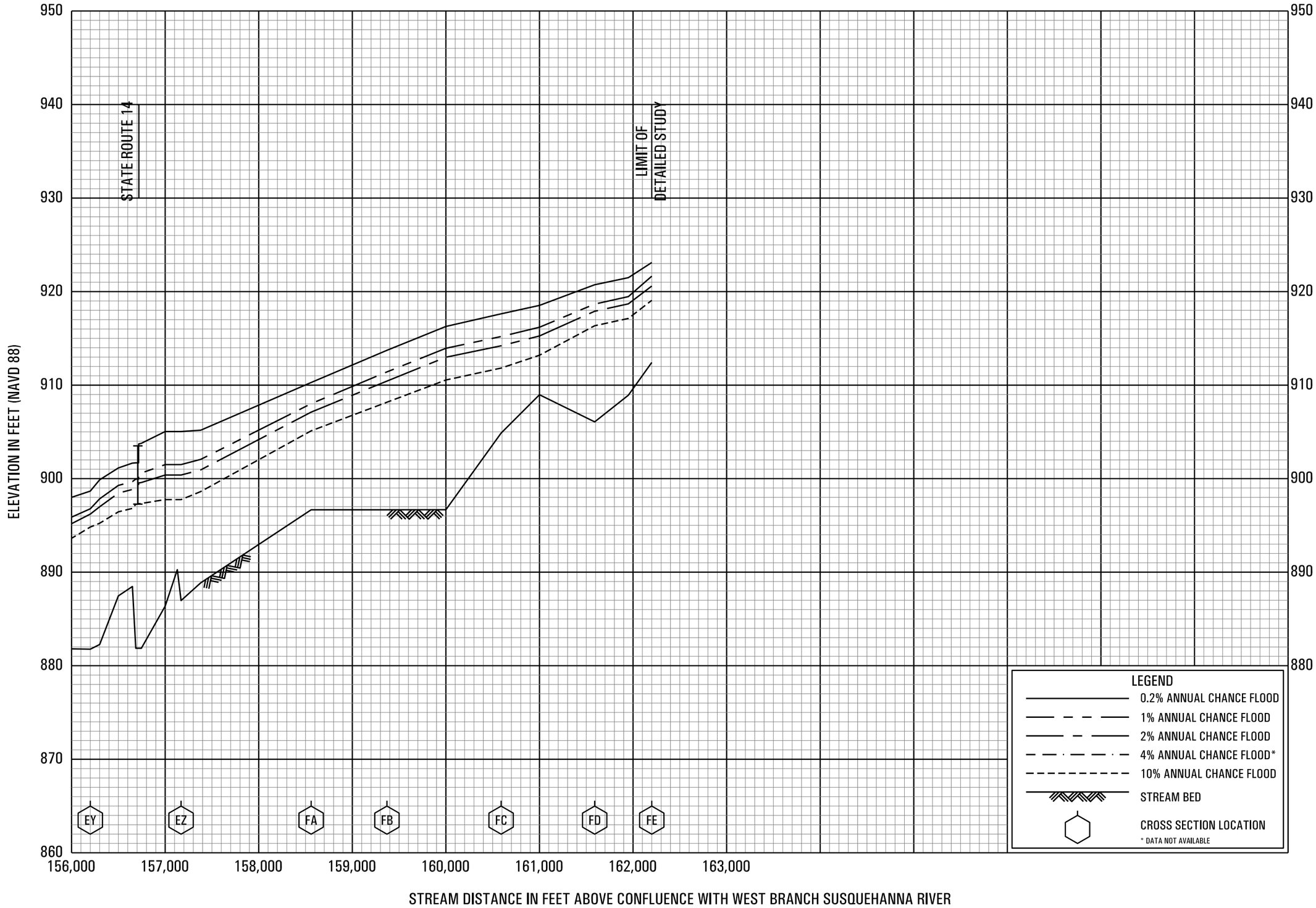

FLOOD PROFILES

LYCOMING CREEK

FEDERAL EMERGENCY MANAGEMENT AGENCY

LYCOMING COUNTY, PA

(ALL JURISDICTIONS)

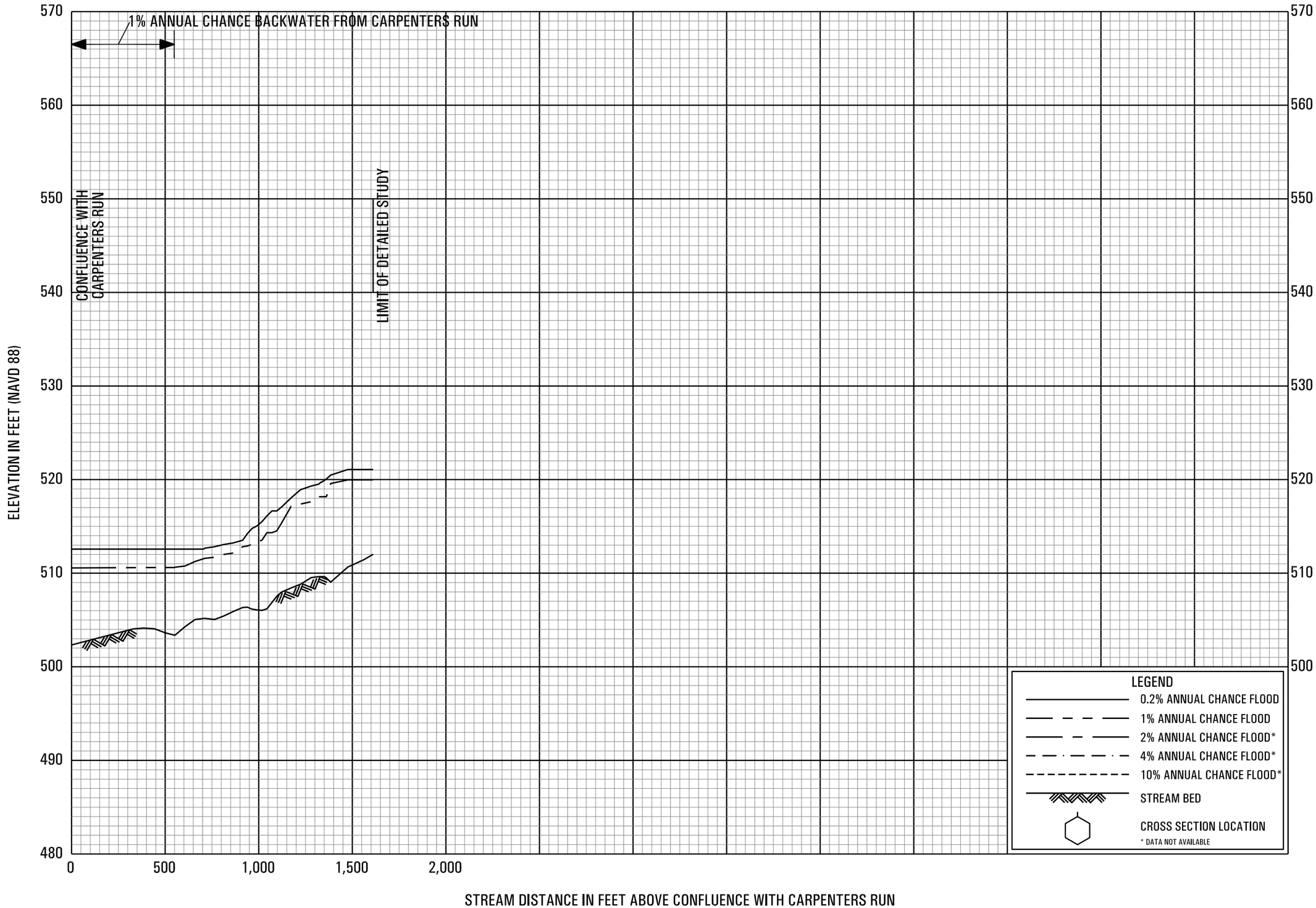

FLOOD PROFILES

MARGARET RUN

FEDERAL EMERGENCY MANAGEMENT AGENCY

LYCOMING COUNTY, PA

(ALL JURISDICTIONS)

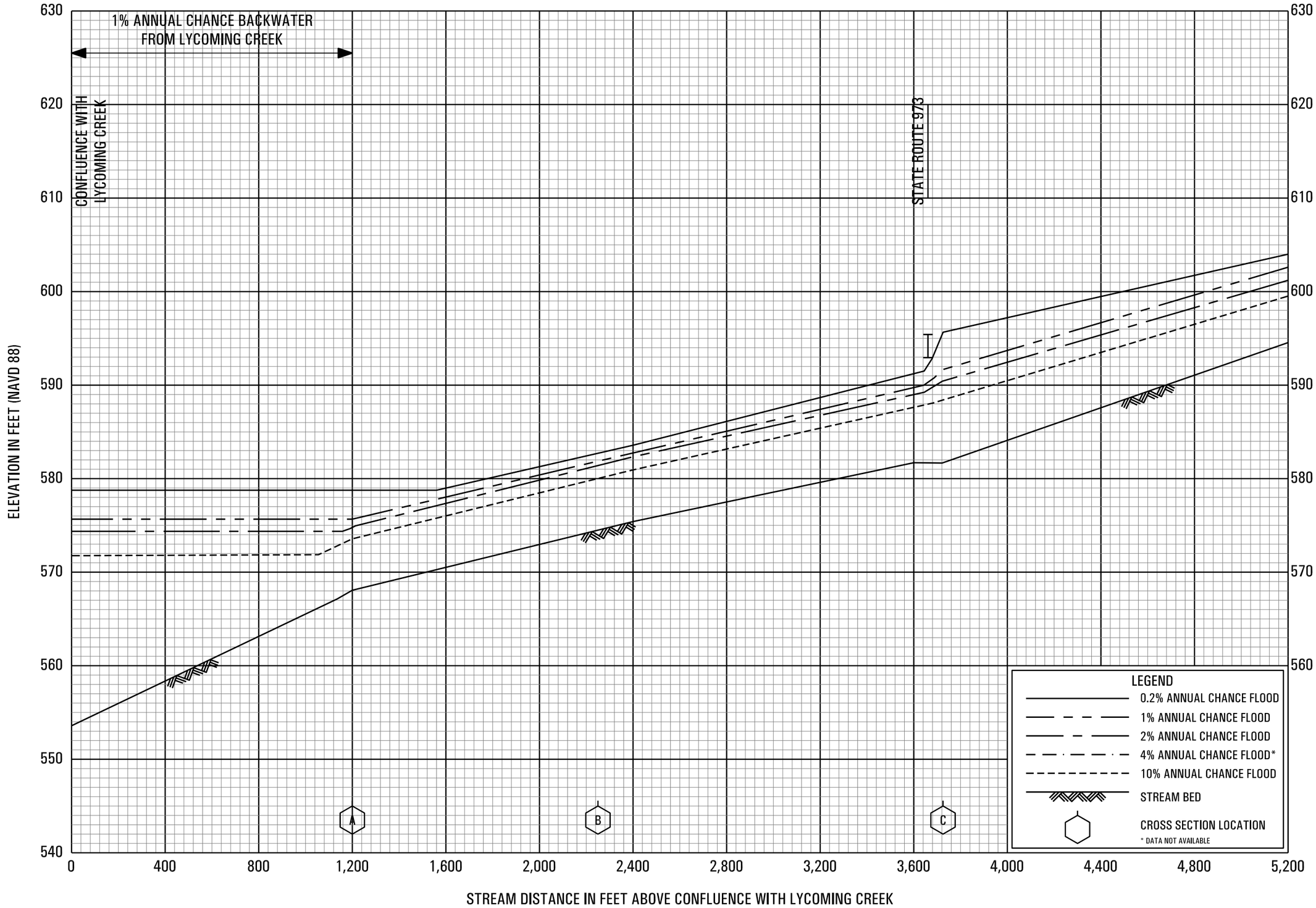

FLOOD PROFILES

MILL CREEK NO. 1

FEDERAL EMERGENCY MANAGEMENT AGENCY

LYCOMING COUNTY, PA

(ALL JURISDICTIONS)

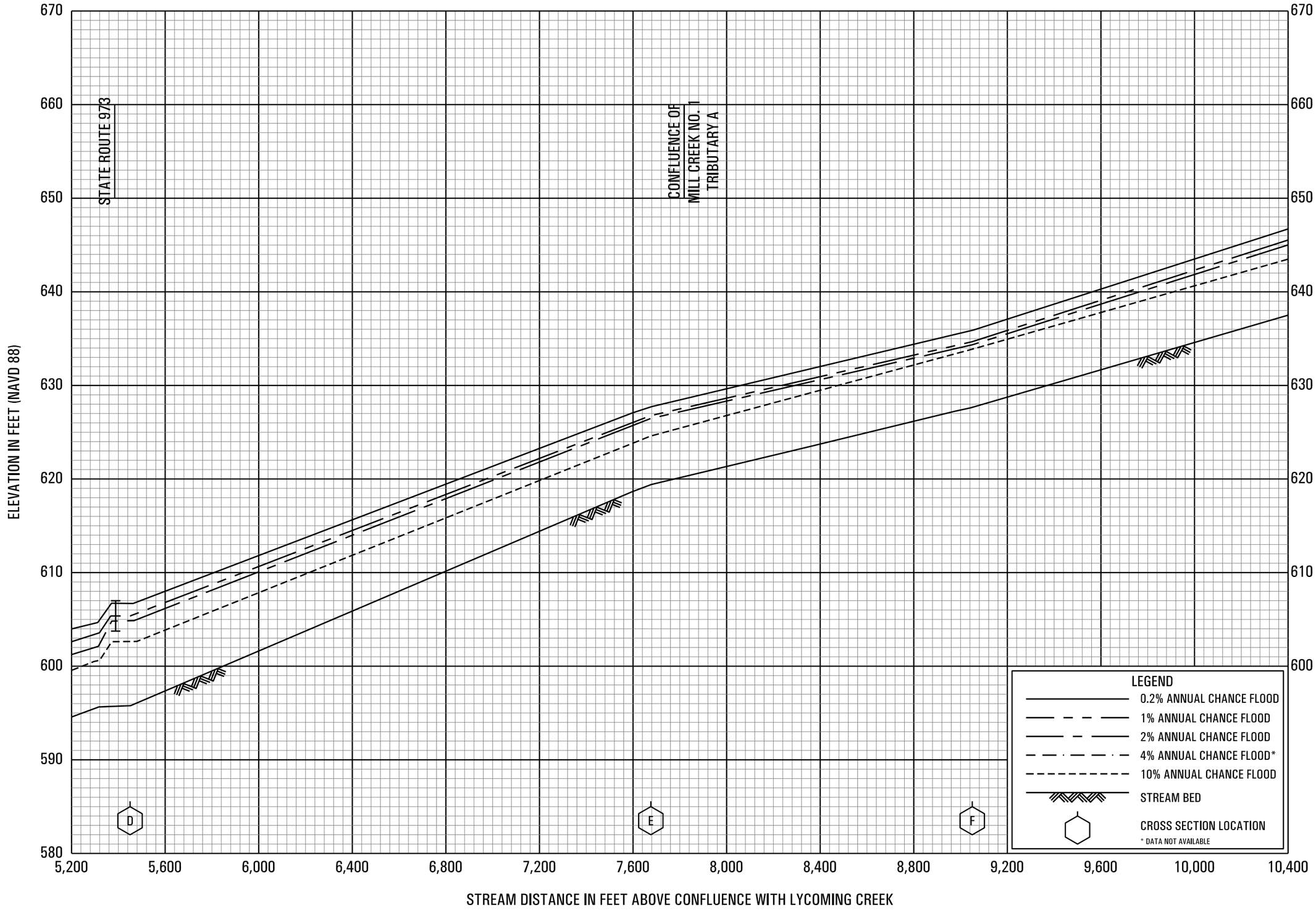

FLOOD PROFILES

MILL CREEK NO. 1

FEDERAL EMERGENCY MANAGEMENT AGENCY

LYCOMING COUNTY, PA

(ALL JURISDICTIONS)

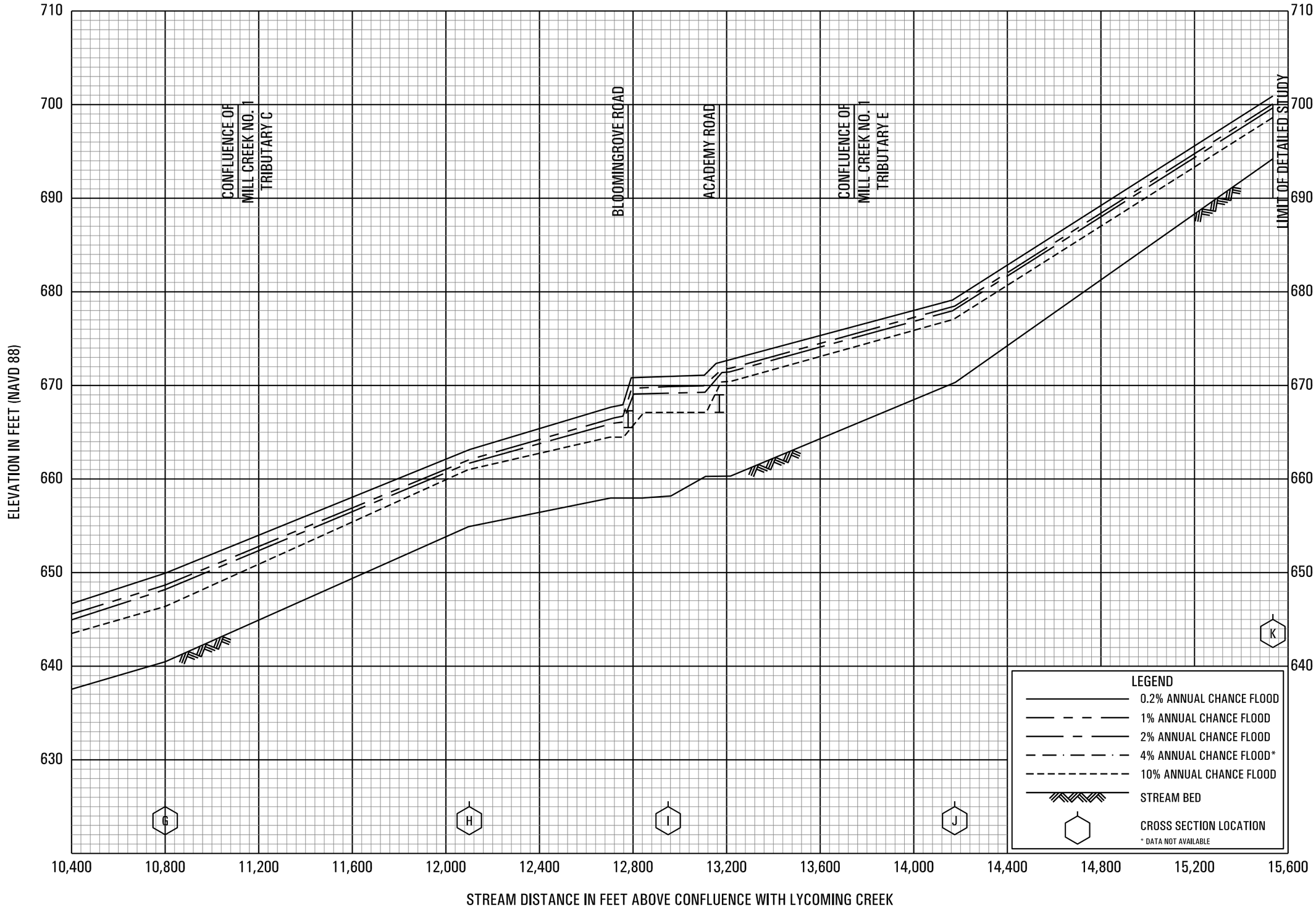

FLOOD PROFILES

MILL CREEK NO. 1

FEDERAL EMERGENCY MANAGEMENT AGENCY

LYCOMING COUNTY, PA

(ALL JURISDICTIONS)

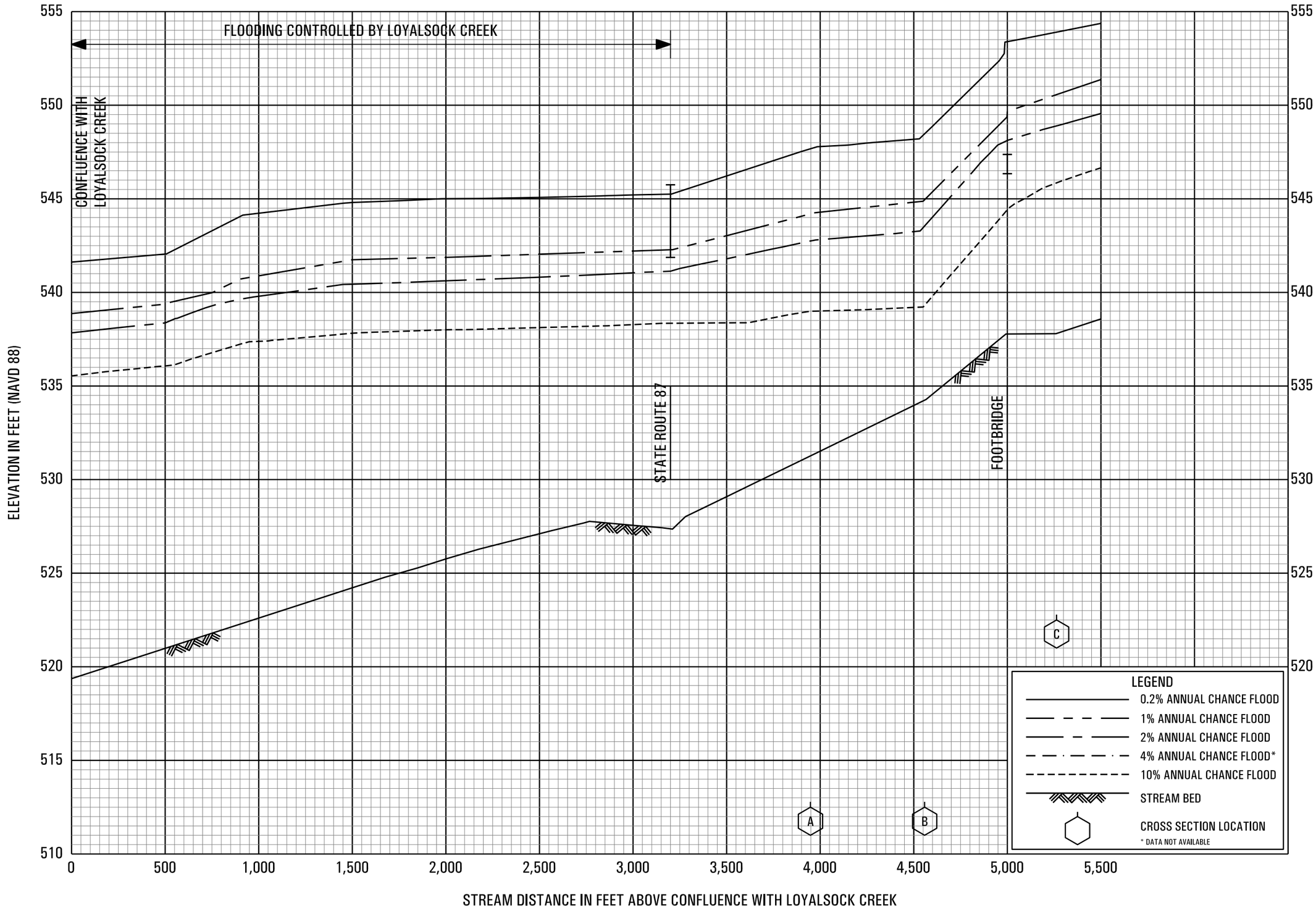

FLOOD PROFILES

MILL CREEK NO. 2

FEDERAL EMERGENCY MANAGEMENT AGENCY

LYCOMING COUNTY, PA

(ALL JURISDICTIONS)

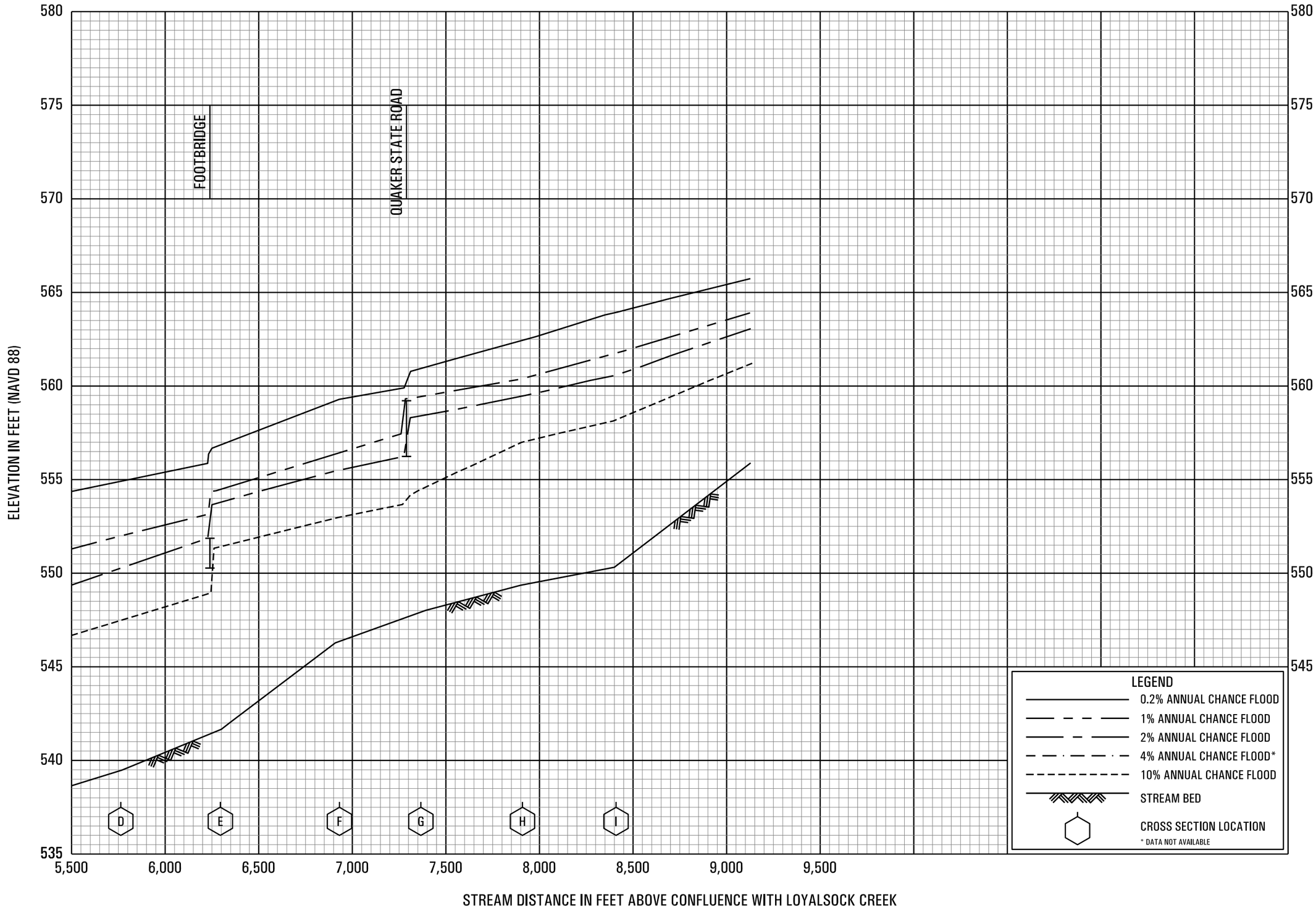

FLOOD PROFILES

MILL CREEK NO. 2

FEDERAL EMERGENCY MANAGEMENT AGENCY

LYCOMING COUNTY, PA

(ALL JURISDICTIONS)

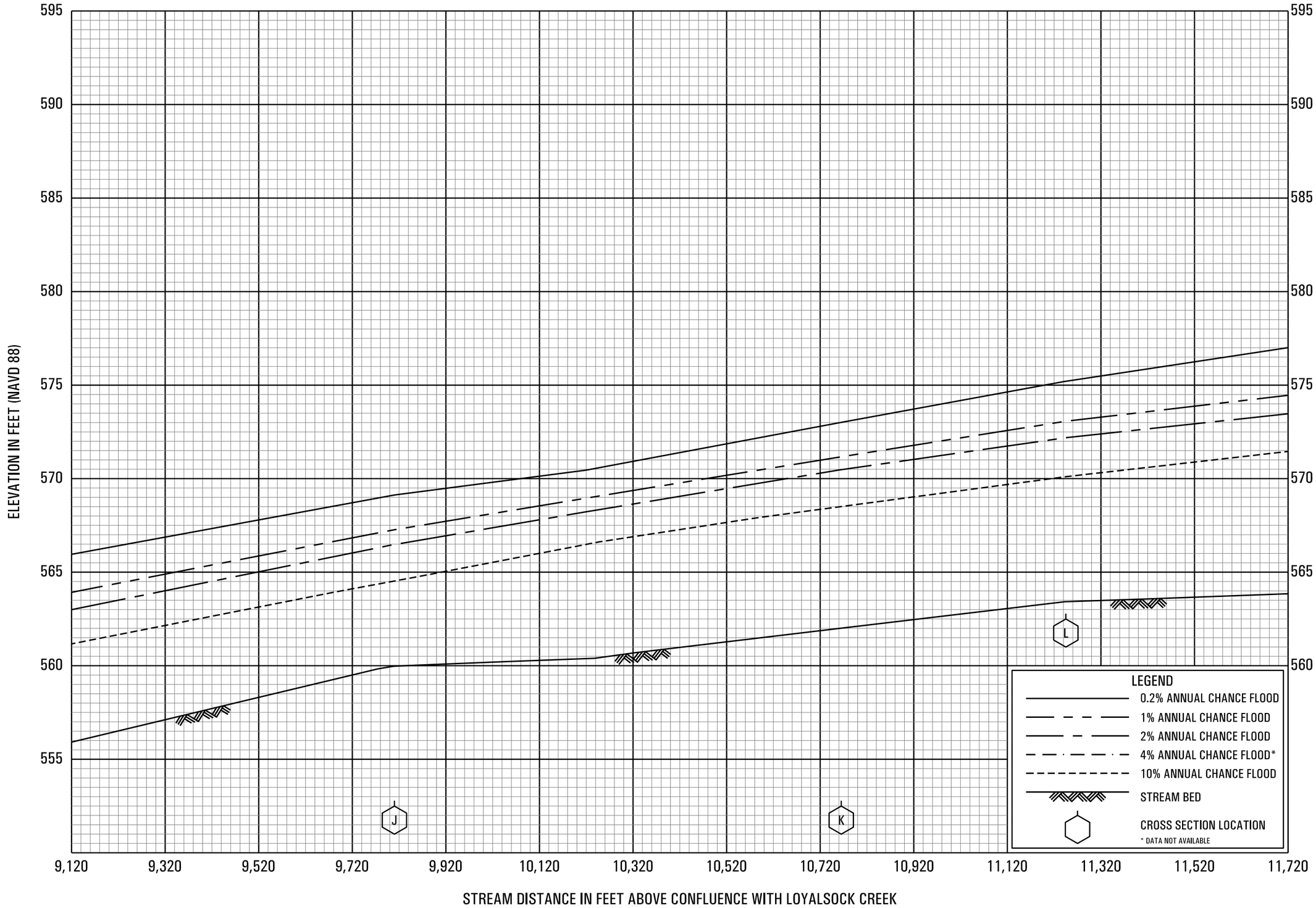

FLOOD PROFILES

MILL CREEK NO. 2

FEDERAL EMERGENCY MANAGEMENT AGENCY

LYCOMING COUNTY, PA

(ALL JURISDICTIONS)

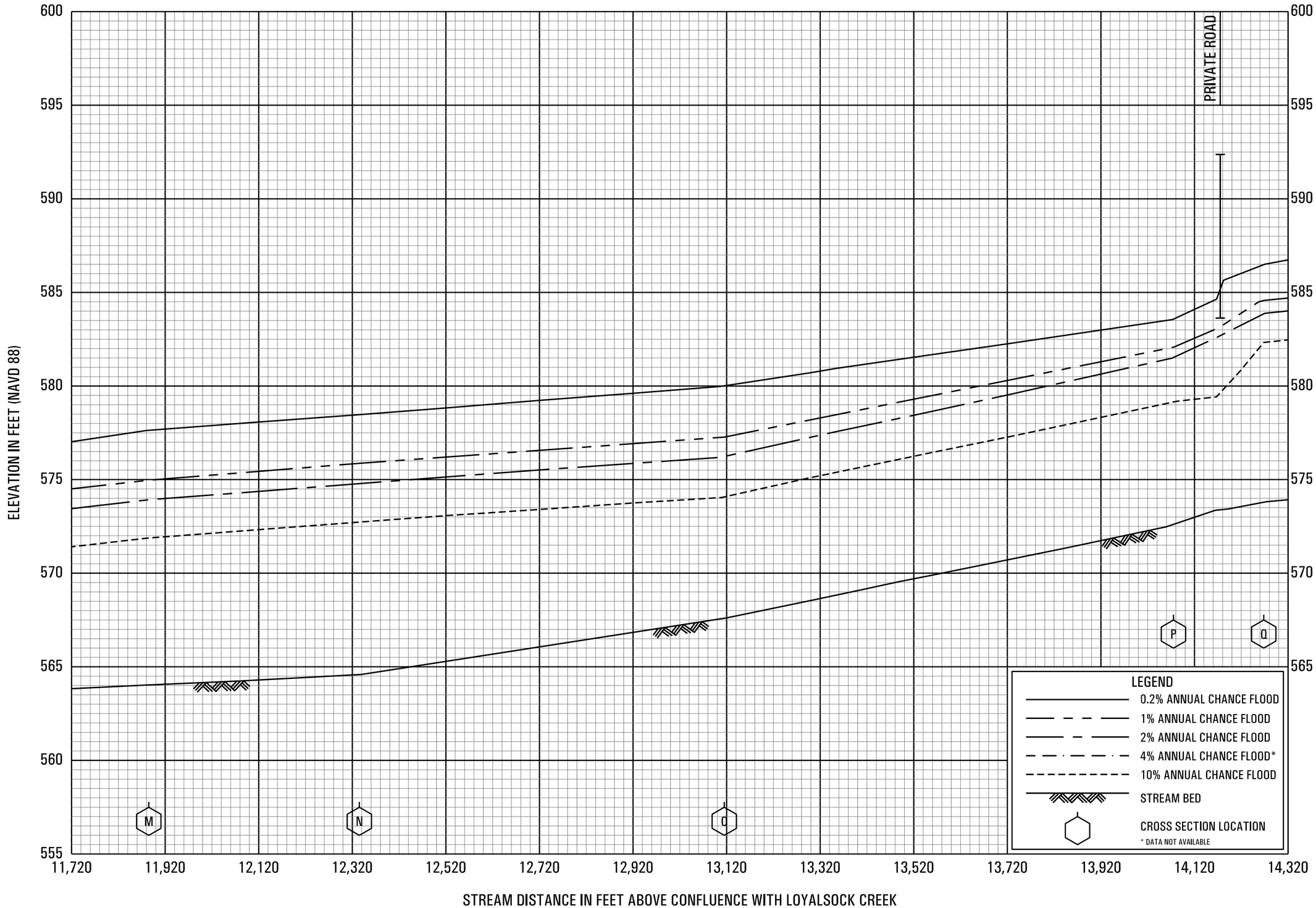

FLOOD PROFILES

MILL CREEK NO. 2

FEDERAL EMERGENCY MANAGEMENT AGENCY

LYCOMING COUNTY, PA

(ALL JURISDICTIONS)

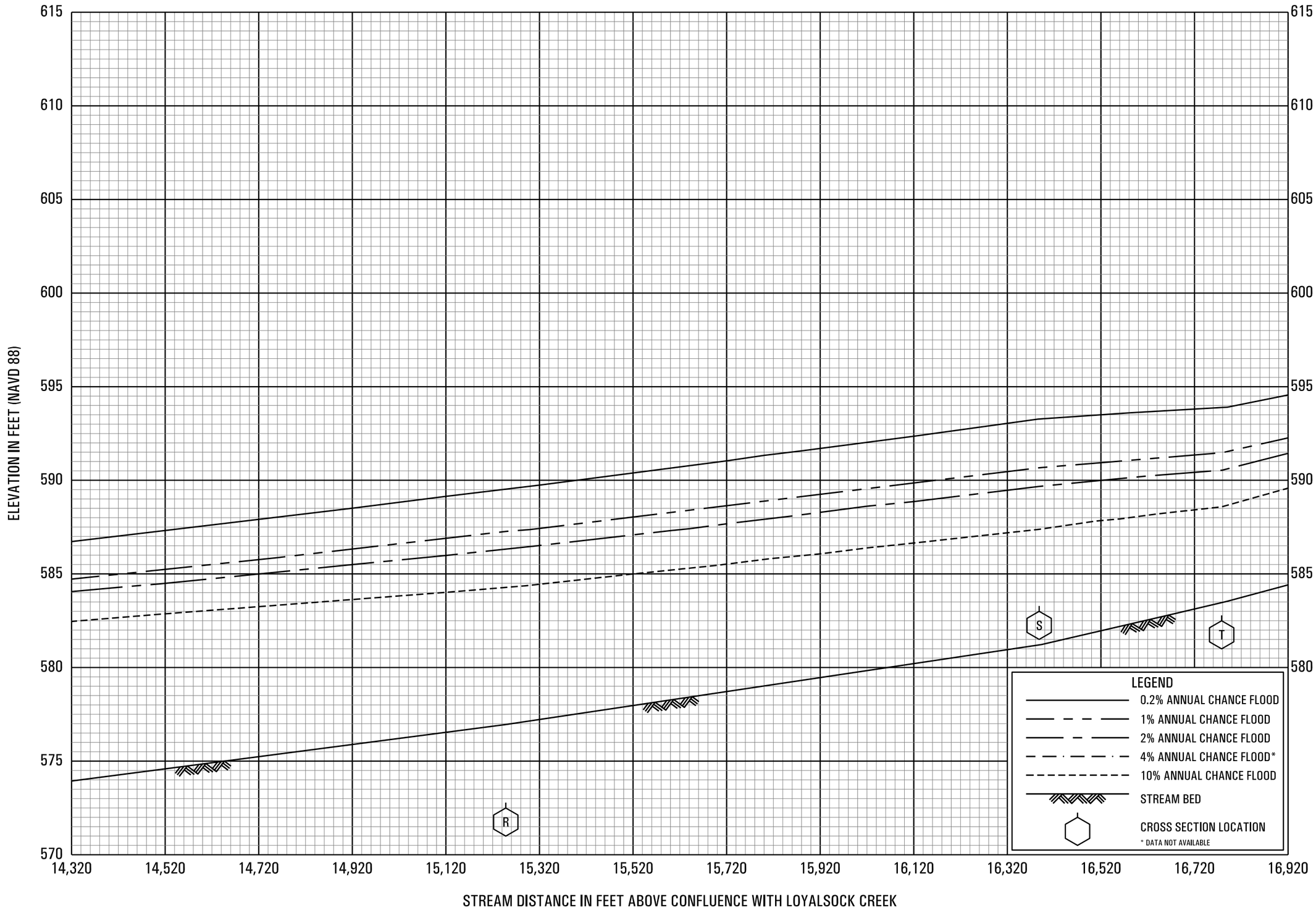

FLOOD PROFILES

MILL CREEK NO. 2

FEDERAL EMERGENCY MANAGEMENT AGENCY

LYCOMING COUNTY, PA

(ALL JURISDICTIONS)

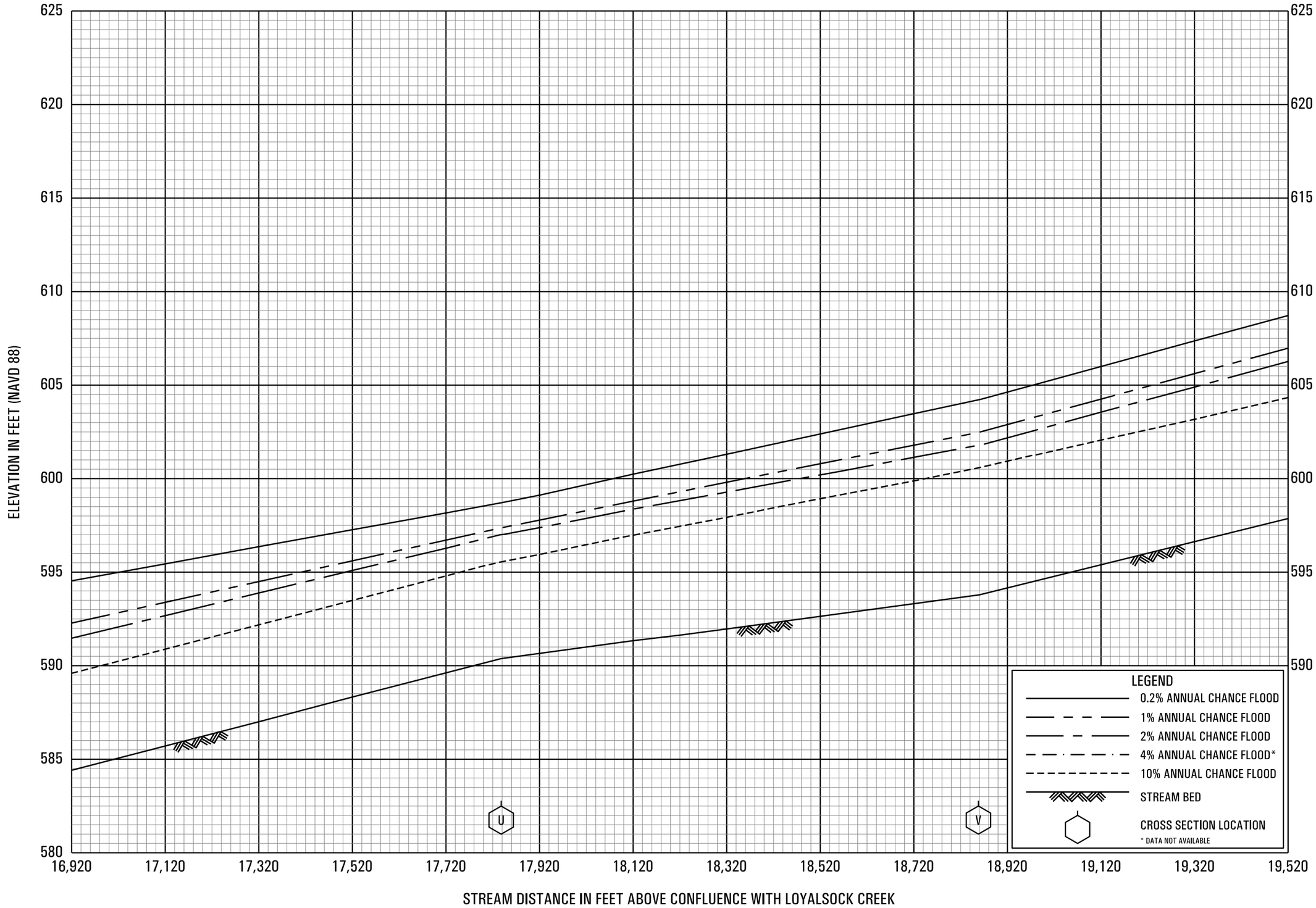

FLOOD PROFILES

MILL CREEK NO. 2

FEDERAL EMERGENCY MANAGEMENT AGENCY

LYCOMING COUNTY, PA

(ALL JURISDICTIONS)

127P

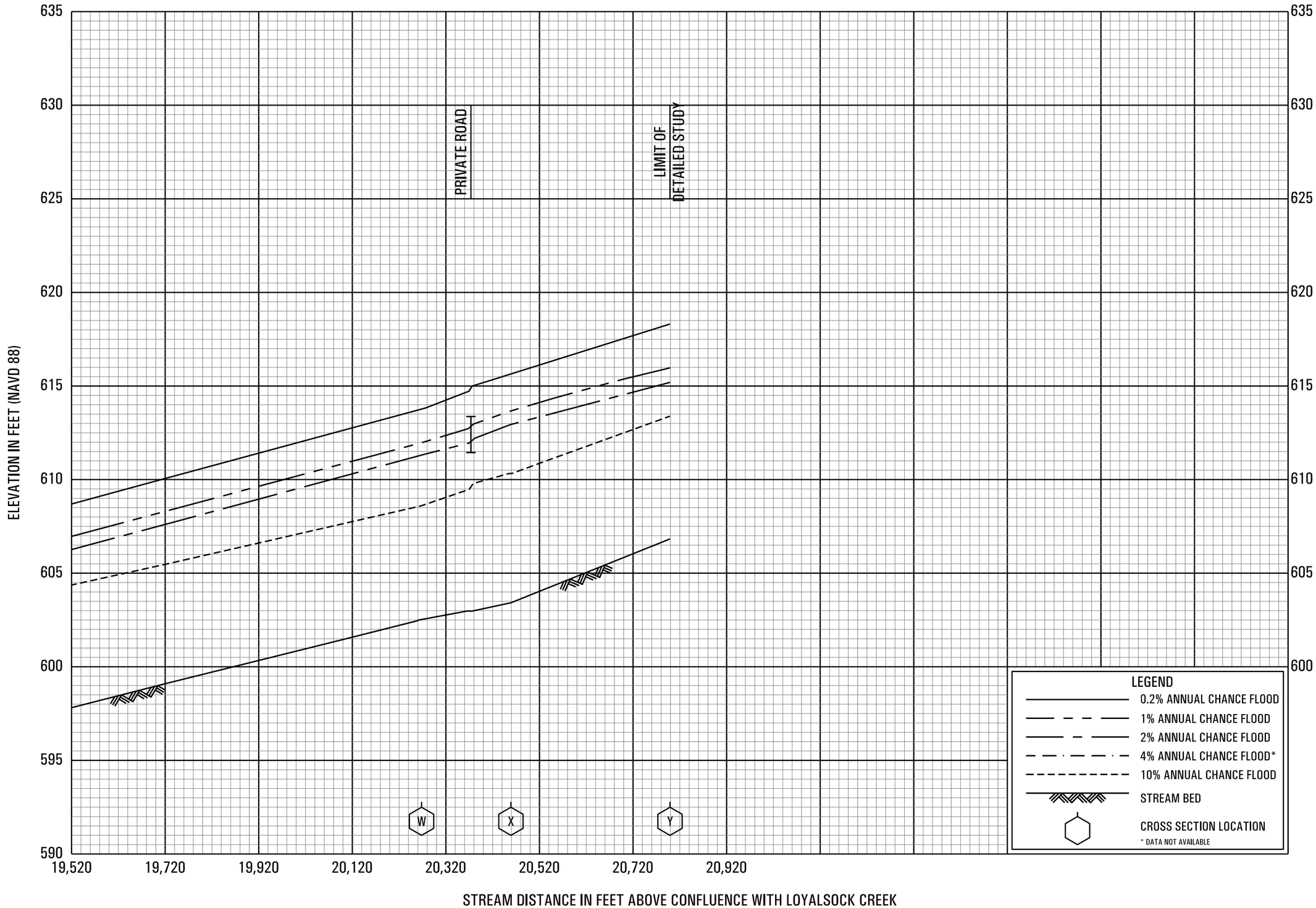

FLOOD PROFILES

MILL CREEK NO. 2

FEDERAL EMERGENCY MANAGEMENT AGENCY

LYCOMING COUNTY, PA

(ALL JURISDICTIONS)