FLOOD INSURANCE STUDY

VOLUME 2 OF 2

KERSHAW COUNTY, SOUTH CAROLINA

AND INCORPORATED AREAS

Community Name	Community Number
BETHUNE, TOWN OF	450116
CAMDEN, CITY OF	450117
ELGIN, TOWN OF*	450118
KERSHAW COUNTY (UNINCORPORATED AREAS)	450115

* No Special Flood Hazard Areas Identified

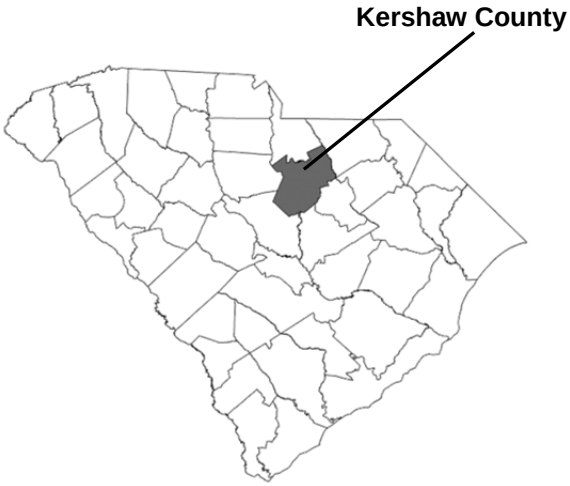

REVISED:

REVISED PRELIMINARY
JULY 15, 2016

Federal Emergency Management Agency

FLOOD INSURANCE STUDY NUMBER

45055CV002B

NOTICE TO

FLOOD INSURANCE STUDY USERS

Communities participating in the National Flood Insurance Program have established repositories of flood hazard data for floodplain management and flood insurance purposes. This Flood Insurance Study (FIS) may not contain all data available within the repository. It is advisable to contact the community repository for any additional data.

Part or all of this FIS may be revised and republished at any time. In addition, part of this FIS may be revised by the Letter of Map Revision process, which does not involve republication or redistribution of the FIS. It is, therefore, the responsibility of the user to consult with community officials and to check the community repository to obtain the most current FIS components. A listing of the Community Map Repositories can be found on the Index Map.

Initial Countywide FIS Effective Date: December 6, 2000

Revised Countywide FIS Effective Date: December 19, 2006 – to update corporate limits, to update map format, and to add roads and road names

Second Revised Countywide FIS Effective Date: [TBD] – to add and change Base Flood Elevations and Special Flood Hazard Areas; to change zone designations; to update corporate limits and roads and road names; and to reflect updated topographic information

TABLE OF CONTENTS

Volume 1

Page

1.0 INTRODUCTION 1

1.1 Purpose of Study 1
1.2 Authority and Acknowledgements 1
1.3 Coordination 4

2.0 AREA STUDIED.....5

2.1 Scope of Study 5
2.2 Community Description.....8
2.3 Principal Flood Problems.....10
2.4 Flood Protection Measures 11

3.0 ENGINEERING METHODS 12

3.1 Hydrologic Analyses.....12
3.2 Hydraulic Analyses.....21
3.3 Vertical Datum.....26

4.0 FLOODPLAIN MANAGEMENT APPLICATIONS 27

4.1 Floodplain Boundaries 27
4.2 Floodways 28

5.0 INSURANCE APPLICATIONS 77

6.0 FLOOD INSURANCE RATE MAP 77

7.0 OTHER STUDIES.....78

8.0 LOCATION OF DATA.....78

9.0 BIBLIOGRAPHY AND REFERENCES 80

TABLE OF CONTENTS – continued

Volume 1 – continued

Page

FIGURES

Figure 1 – Floodway Schematic 30

TABLES

Table 1 – Flooding Sources Studied by Detailed Methods 5
Table 2 – December 6, 2000, Scope of Revision 6
Table 3 – [TBD], Scope of Revision 7
Table 3 – Summary of Discharges 16
Table 4 – Summary of Stillwater Elevations 22
Table 5 – Manning's "n" Values 24
Table 6 – Floodway Data 31
Table 7 – Limited Detailed Study Base Flood Elevation Data 70
Table 8 – Community Map History 79

Volume 2

EXHIBITS

Exhibit 1 – Flood Profiles

Big Pine Tree Creek	Panels	01P-02P
Bolton Branch	Panels	03P-04P
Buck Creek	Panels	05P-08P
Camp Creek	Panels	09P-11P
Flat Branch	Panels	12P-13P
Gillies Creek	Panels	14P-17P
Haig Creek	Panels	18P-21P
Horsepen Creek	Panels	22P-25P
Kelly Creek	Panels	26P-28P
Little Pine Tree Creek	Panels	29P-30P
Unnamed Tributary to Little Pine Tree Creek	Panel	30P
McCaskill Creek	Panels	31P-35P
Runundер Branch	Panel	36P

TABLE OF CONTENTS – continued

Volume 2 – continued

EXHIBITS – continued

Exhibit 1 – Flood Profiles – continued

Sanders Creek	Panels	37P-40P
Sandy Branch	Panels	41P-43P
Sloan Branch	Panel	44P
Spears Creek	Panels	45P-49P
Swift Creek	Panels	50P-52P
Town Creek	Panels	53P-55P
Tributary CC1	Panel	56P
Tributary to Haig Creek 1	Panels	57P-58P
Tributary WR-1	Panels	59P-61P
Tuppler Branch	Panels	62P-63P
Twentyfive Mile Creek	Panels	64P-71P
Unnamed Tributary to Bolton Branch	Panel	72P
Wateree Lake (Wateree River)	Panels	73P-80P
Yankee Branch	Panels	81P-84P

Exhibit 2 – Flood Insurance Rate Map Index (published separately)
Flood Insurance Rate Map (published separately)

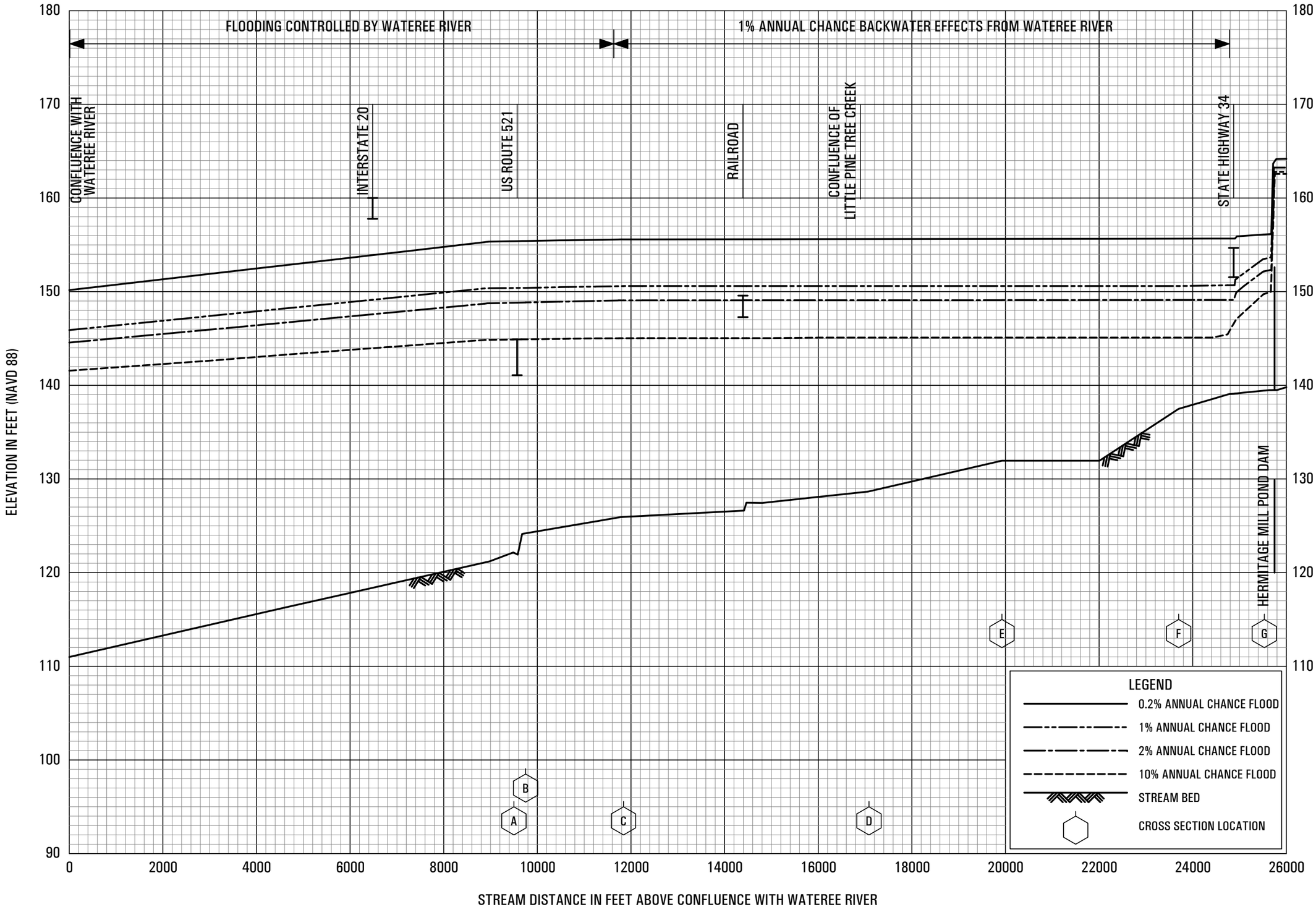

FLOOD PROFILES

BIG PINE TREE CREEK

FEDERAL EMERGENCY MANAGEMENT AGENCY

KERSHAW COUNTY, SC

AND INCORPORATED AREAS

01P

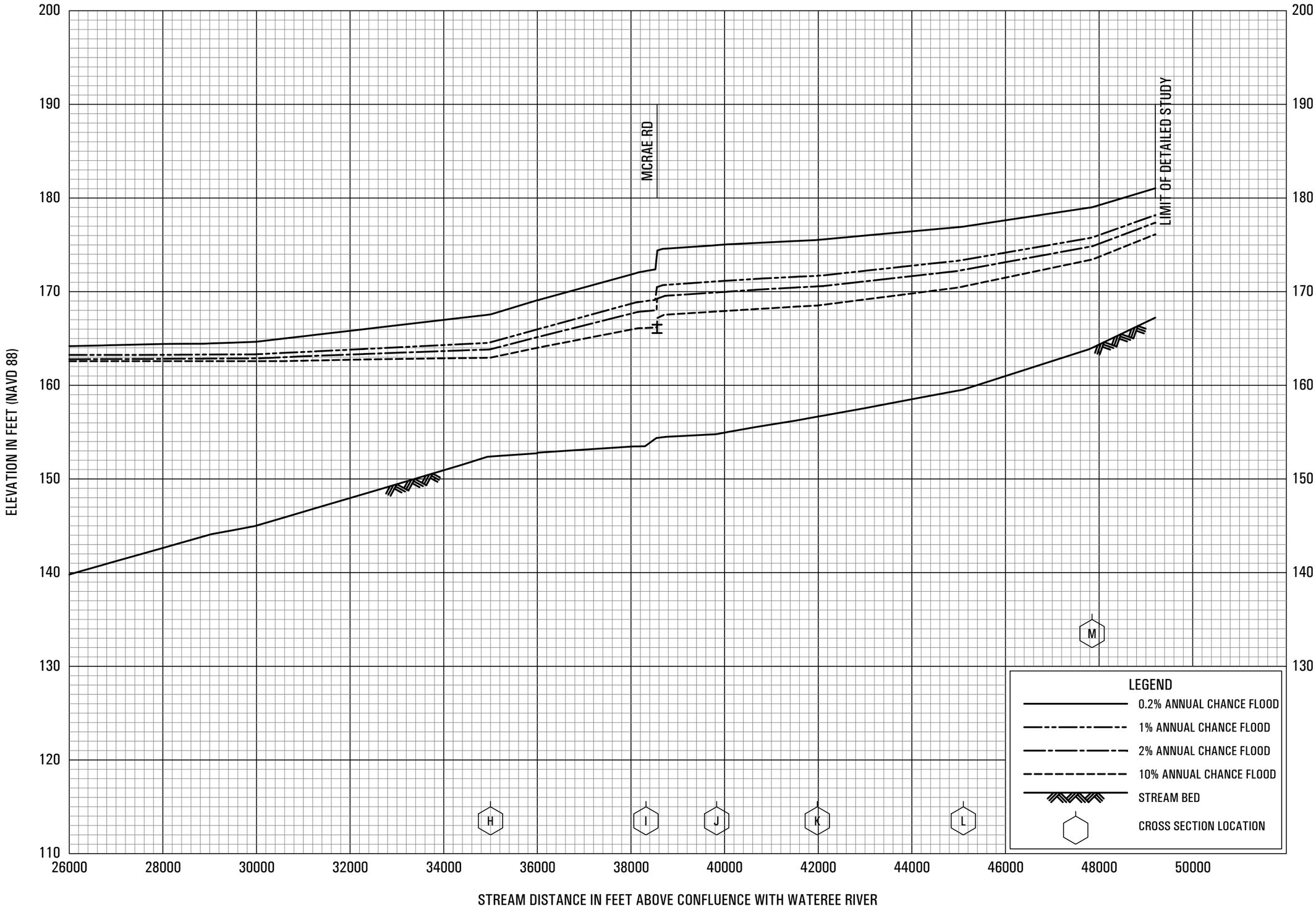

FLOOD PROFILES

BIG PINE TREE CREEK

FEDERAL EMERGENCY MANAGEMENT AGENCY

KERSHAW COUNTY, SC

AND INCORPORATED AREAS

02P

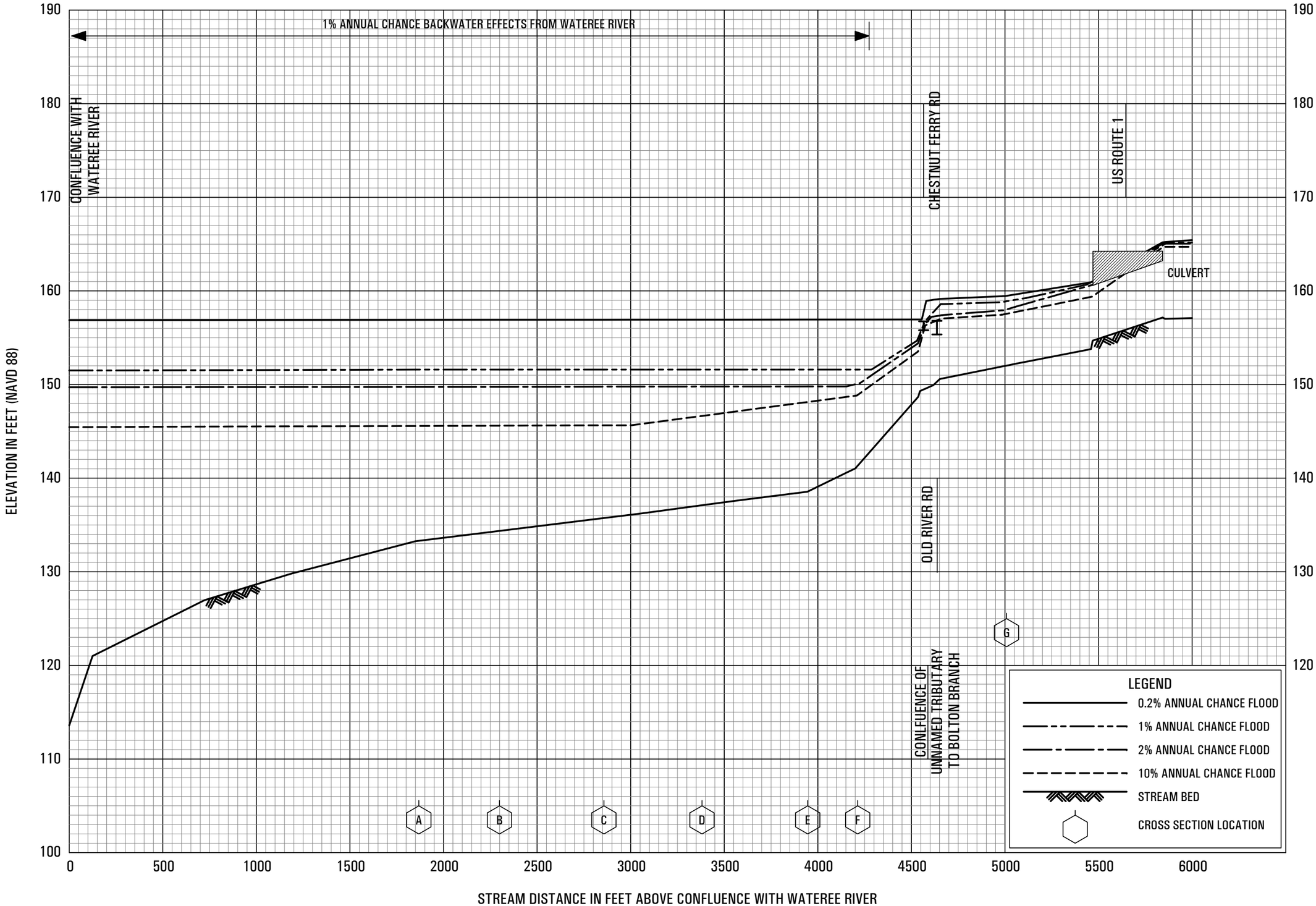

FLOOD PROFILES

BOLTON BRANCH

FEDERAL EMERGENCY MANAGEMENT AGENCY

KERSHAW COUNTY, SC

AND INCORPORATED AREAS

03P

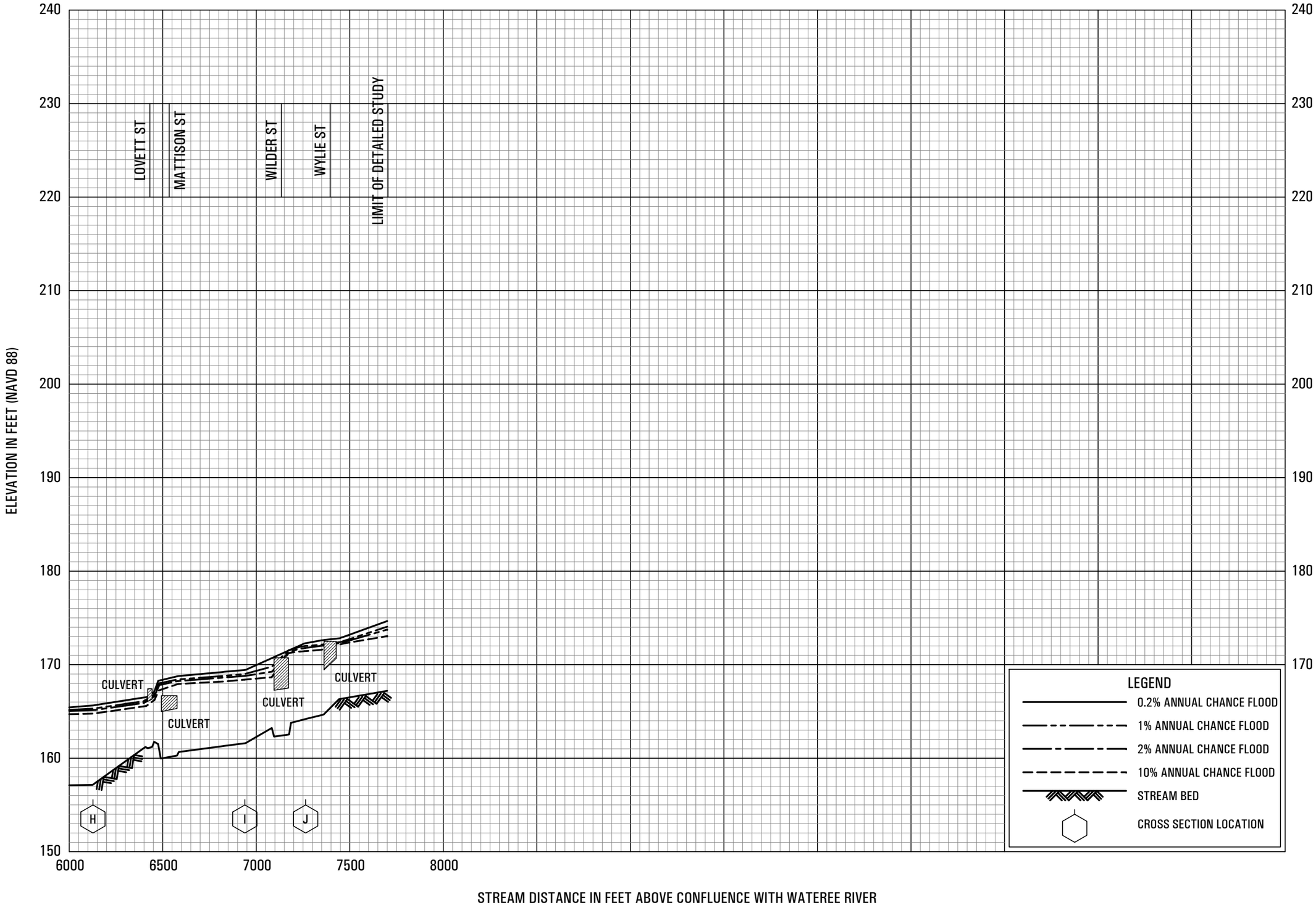

FLOOD PROFILES

BOLTON BRANCH

FEDERAL EMERGENCY MANAGEMENT AGENCY

KERSHAW COUNTY, SC

AND INCORPORATED AREAS

04P

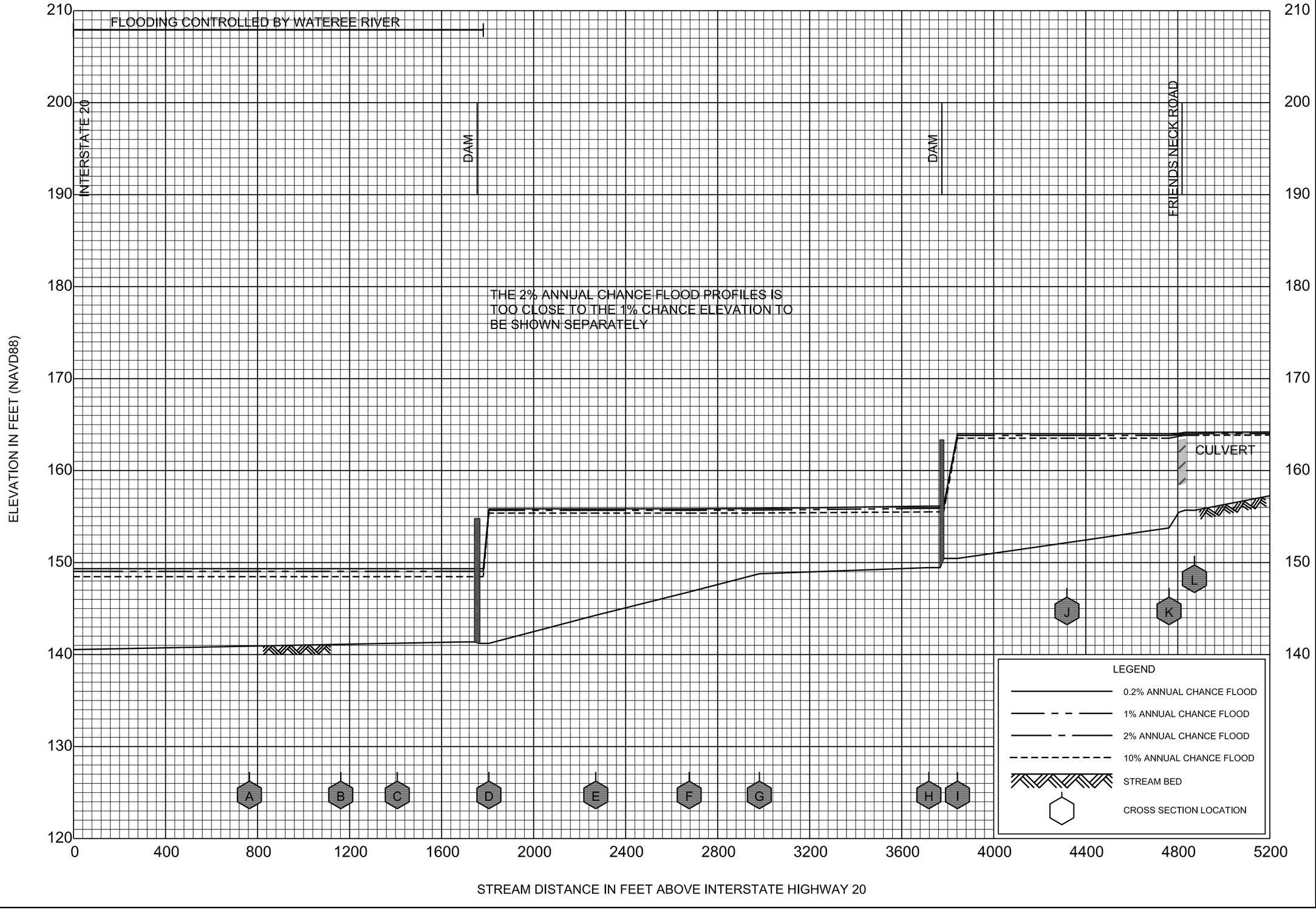

FLOOD PROFILES

BUCK CREEK

FEDERAL EMERGENCY MANAGEMENT AGENCY

KERSHAW COUNTY, SC

AND INCORPORATED AREAS

05P

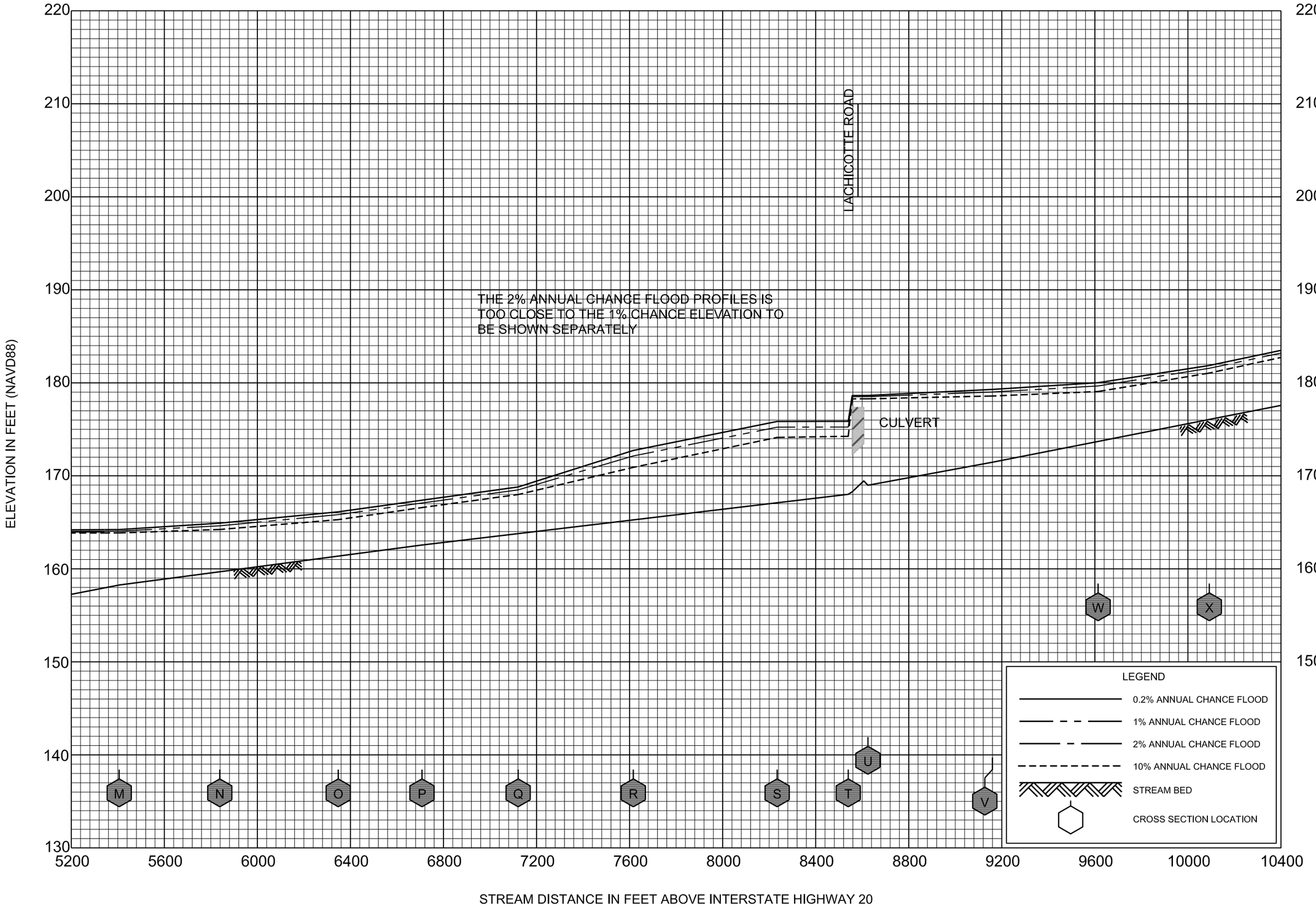

FLOOD PROFILES

BUCK CREEK

FEDERAL EMERGENCY MANAGEMENT AGENCY

KERSHAW COUNTY, SC

AND INCORPORATED AREAS

06P

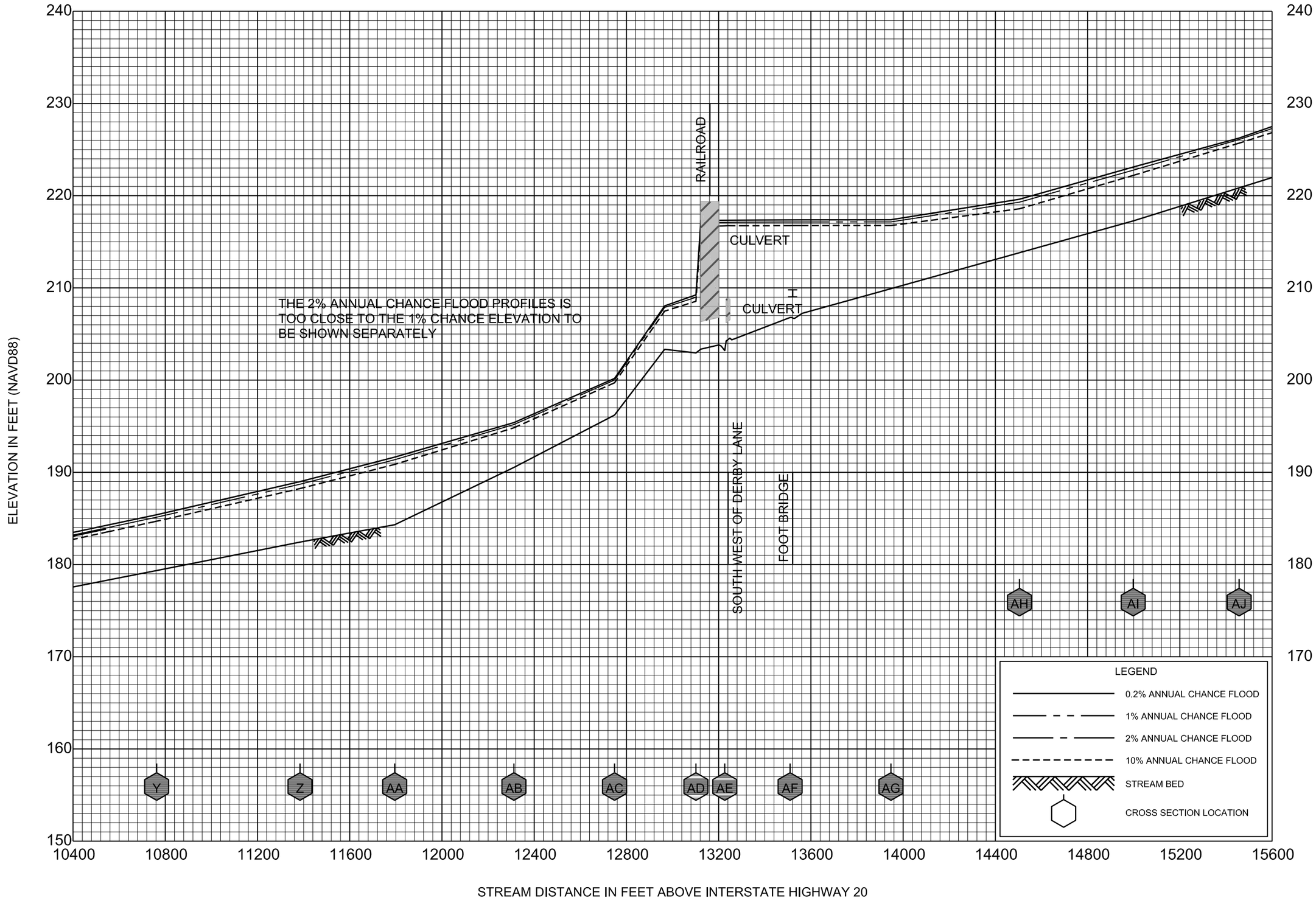

FLOOD PROFILES

BUCK CREEK

FEDERAL EMERGENCY MANAGEMENT AGENCY

KERSHAW COUNTY, SC
AND INCORPORATED AREAS

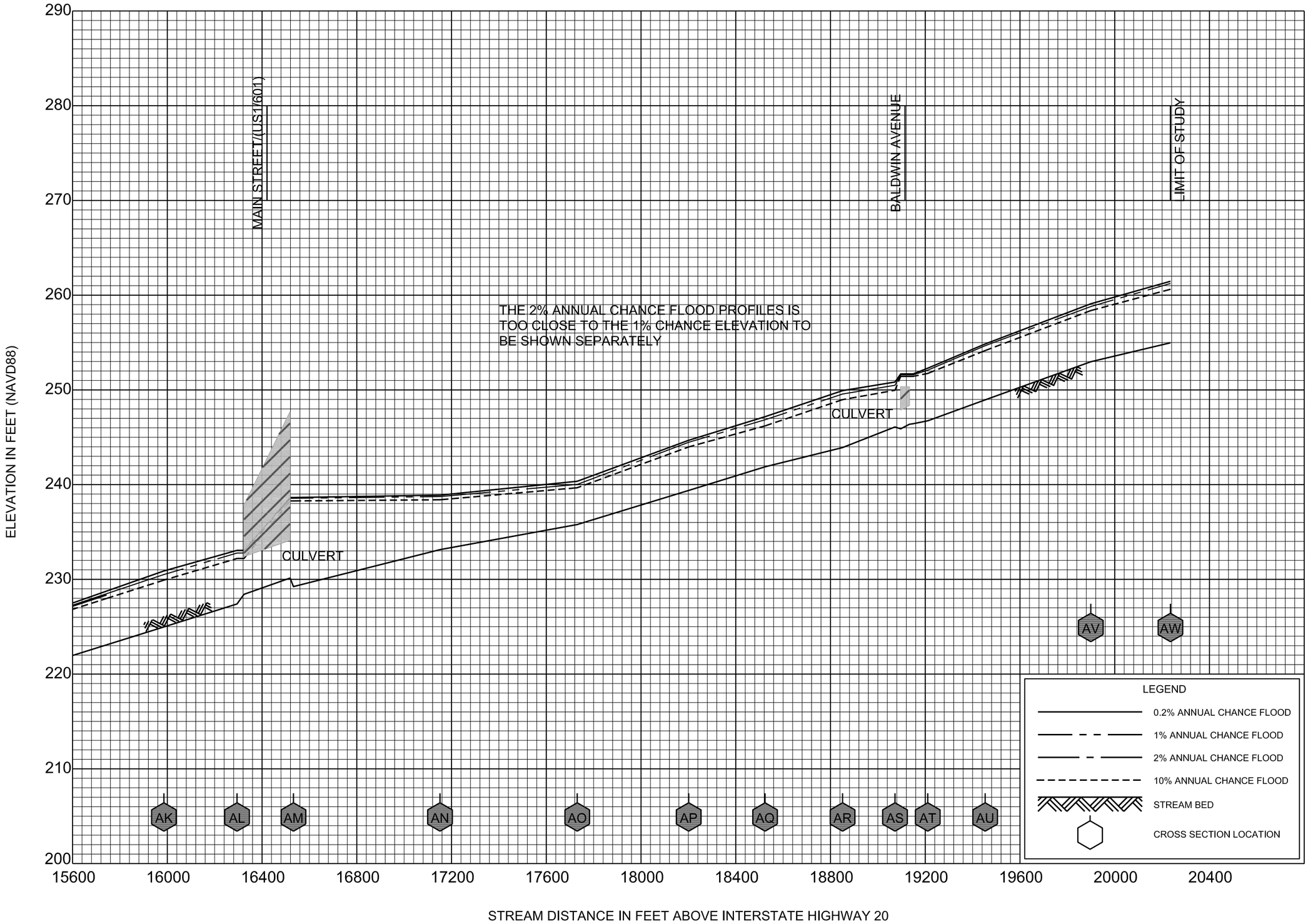

FLOOD PROFILES

BUCK CREEK

FEDERAL EMERGENCY MANAGEMENT AGENCY

KERSHAW COUNTY, SC

AND INCORPORATED AREAS

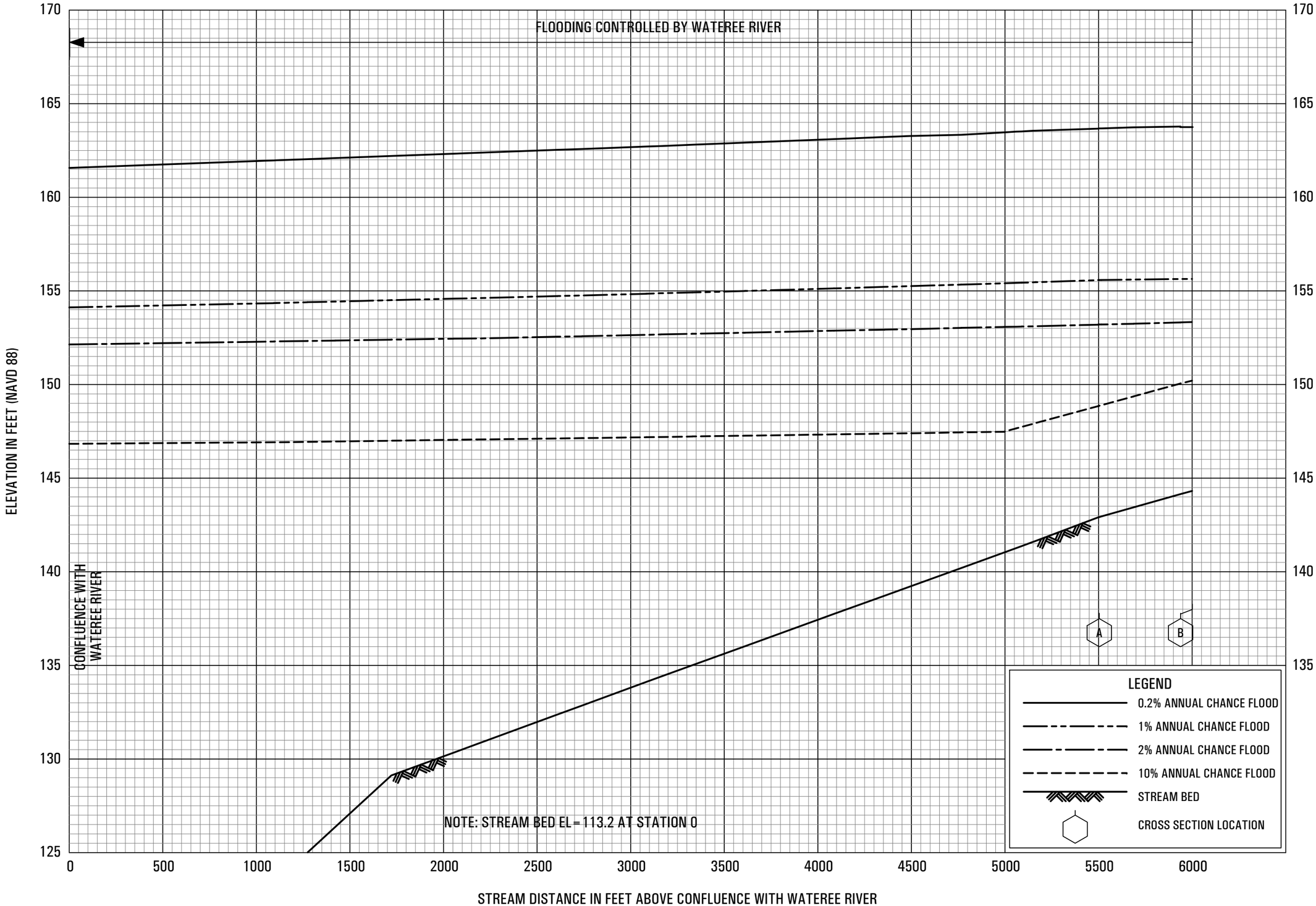

FLOOD PROFILES

CAMP CREEK

FEDERAL EMERGENCY MANAGEMENT AGENCY

KERSHAW COUNTY, SC

AND INCORPORATED AREAS

09P

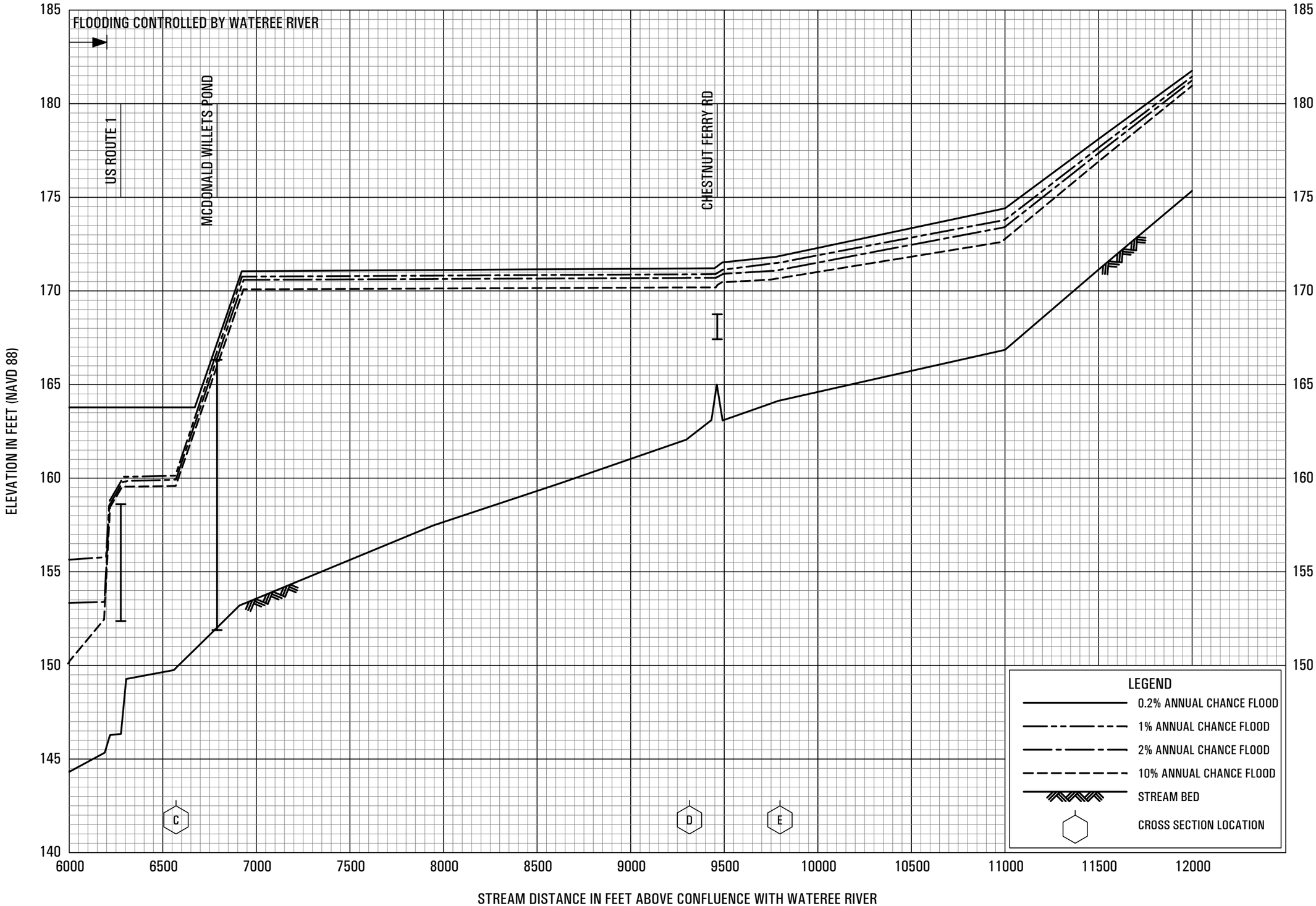

FLOOD PROFILES

CAMP CREEK

FEDERAL EMERGENCY MANAGEMENT AGENCY

KERSHAW COUNTY, SC

AND INCORPORATED AREAS

10P

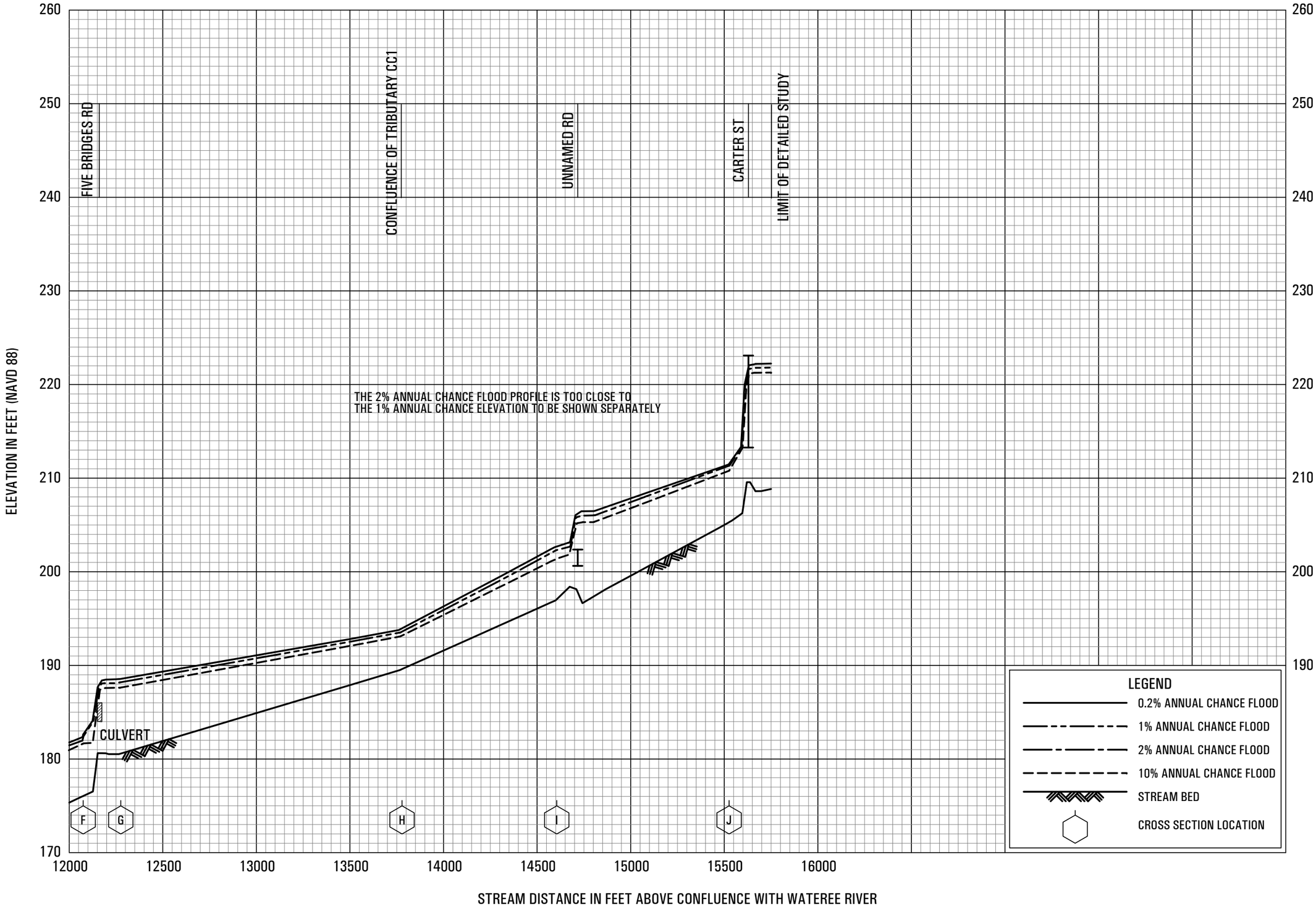

FLOOD PROFILES

CAMP CREEK

FEDERAL EMERGENCY MANAGEMENT AGENCY

KERSHAW COUNTY, SC

AND INCORPORATED AREAS

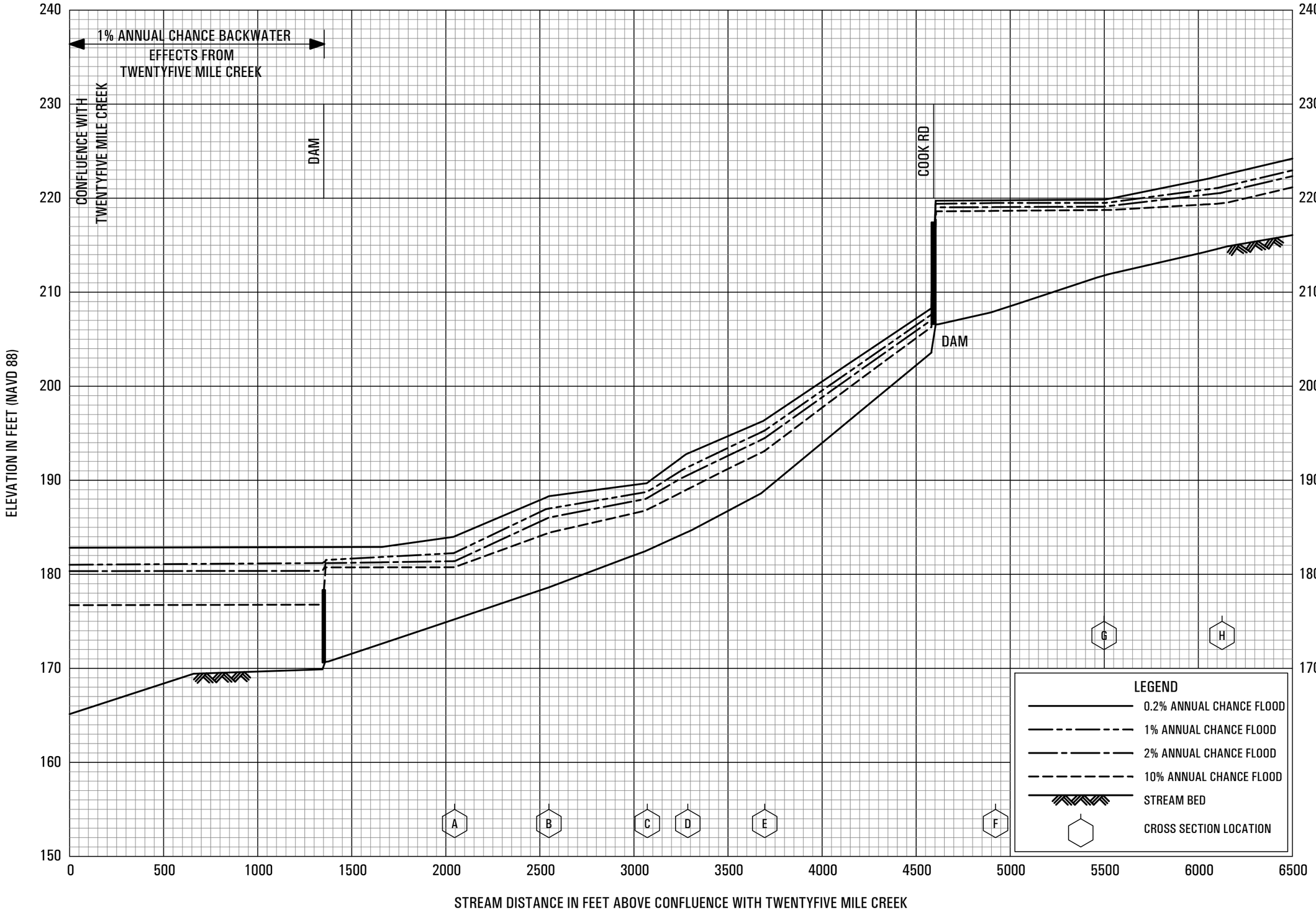

FLOOD PROFILES

FLAT BRANCH

FEDERAL EMERGENCY MANAGEMENT AGENCY

KERSHAW COUNTY, SC

AND INCORPORATED AREAS

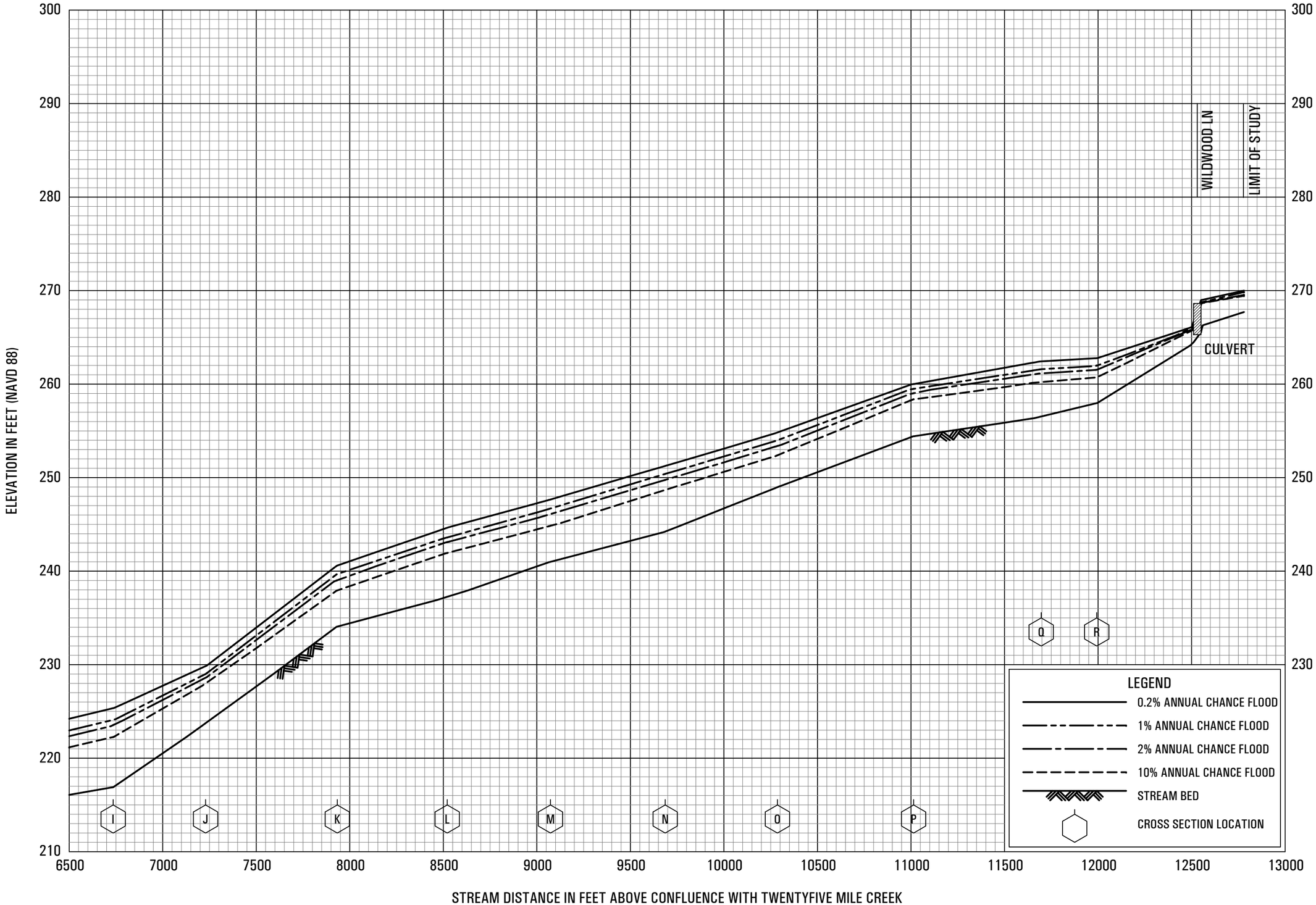

FLOOD PROFILES

FLAT BRANCH

FEDERAL EMERGENCY MANAGEMENT AGENCY

KERSHAW COUNTY, SC

AND INCORPORATED AREAS

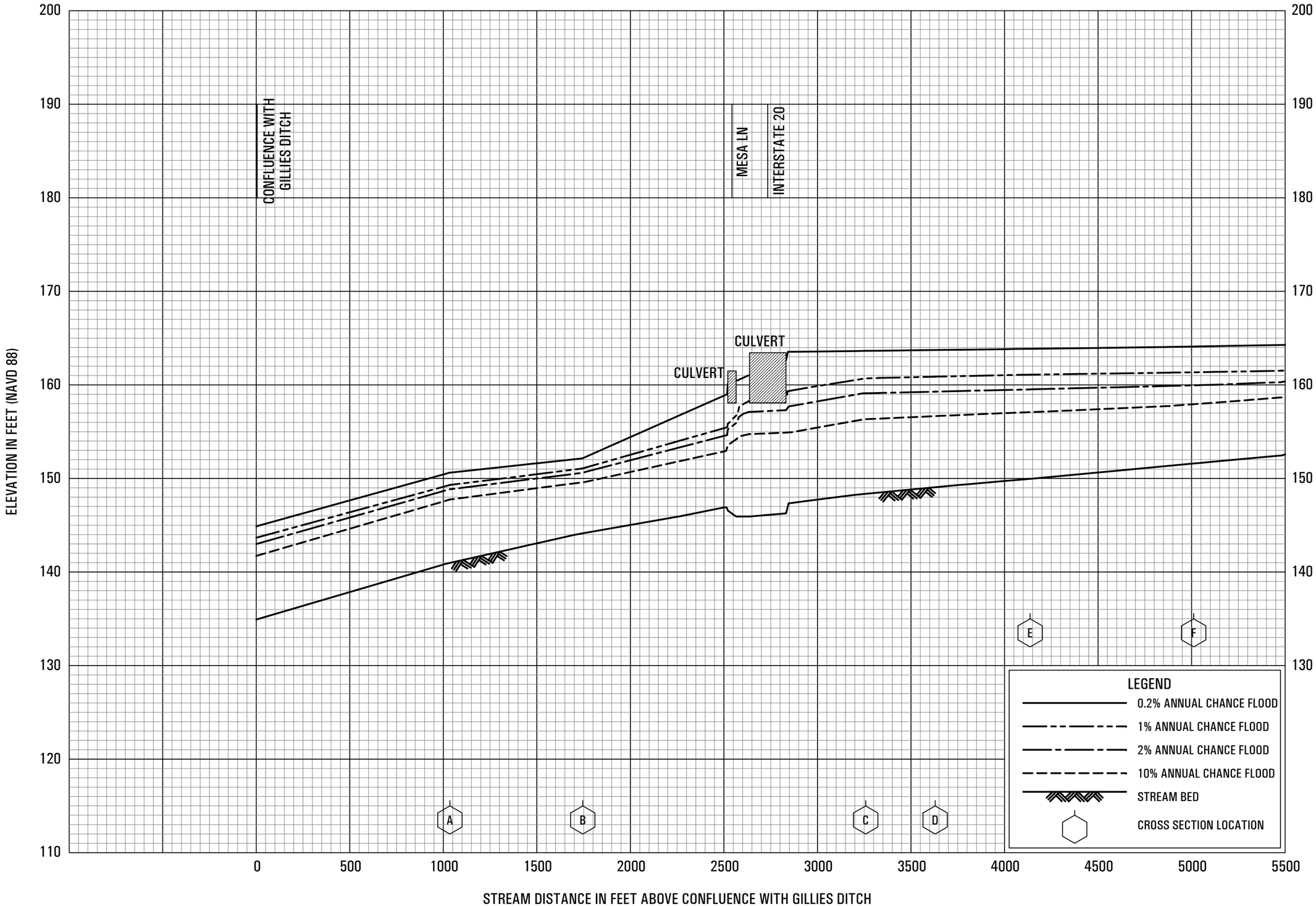

FLOOD PROFILES

GILLIES CREEK

FEDERAL EMERGENCY MANAGEMENT AGENCY

KERSHAW COUNTY, SC

AND INCORPORATED AREAS

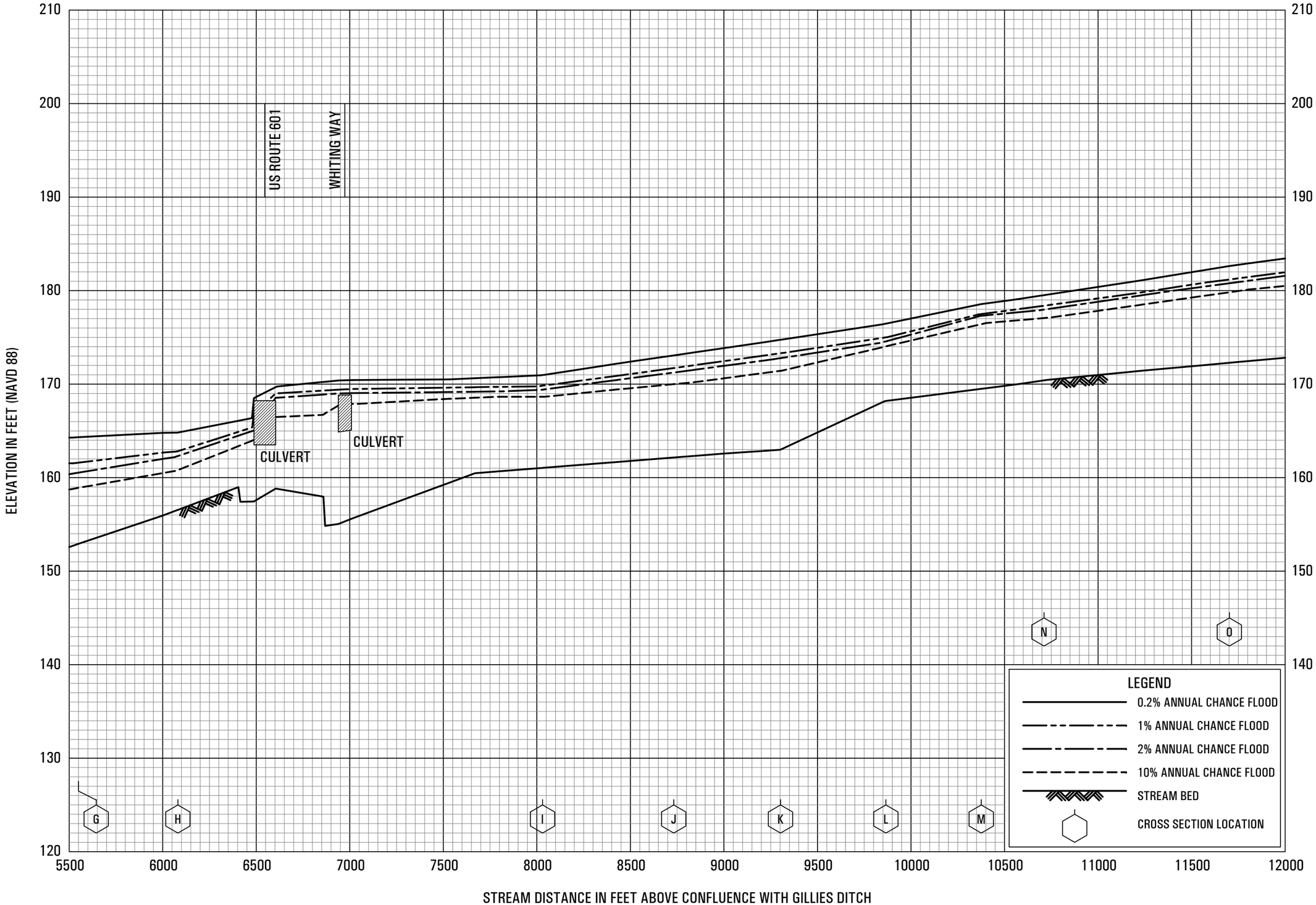

FLOOD PROFILES

GILLIES CREEK

FEDERAL EMERGENCY MANAGEMENT AGENCY

KERSHAW COUNTY, SC

AND INCORPORATED AREAS

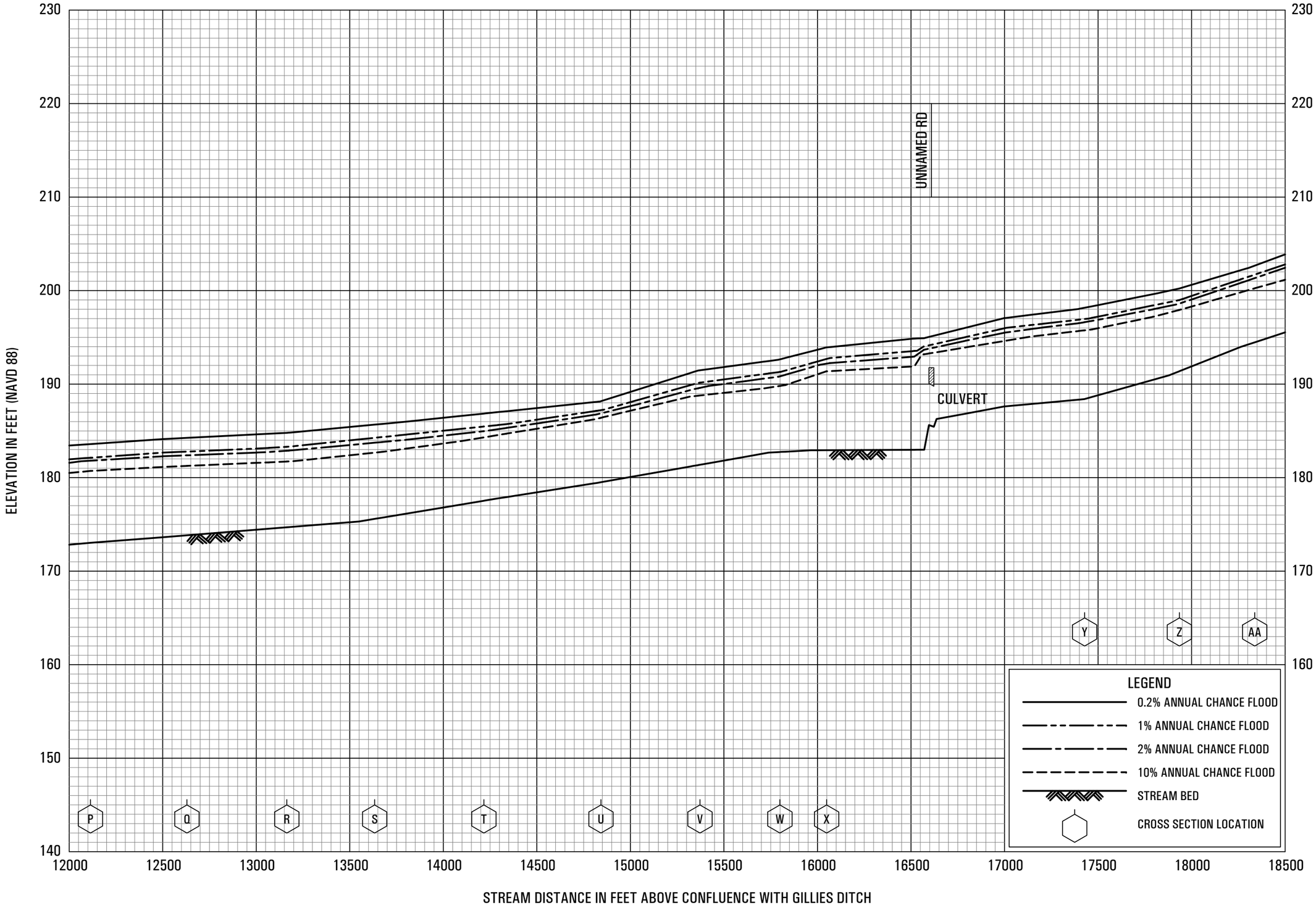

FLOOD PROFILES

GILLIES CREEK

FEDERAL EMERGENCY MANAGEMENT AGENCY

KERSHAW COUNTY, SC

AND INCORPORATED AREAS

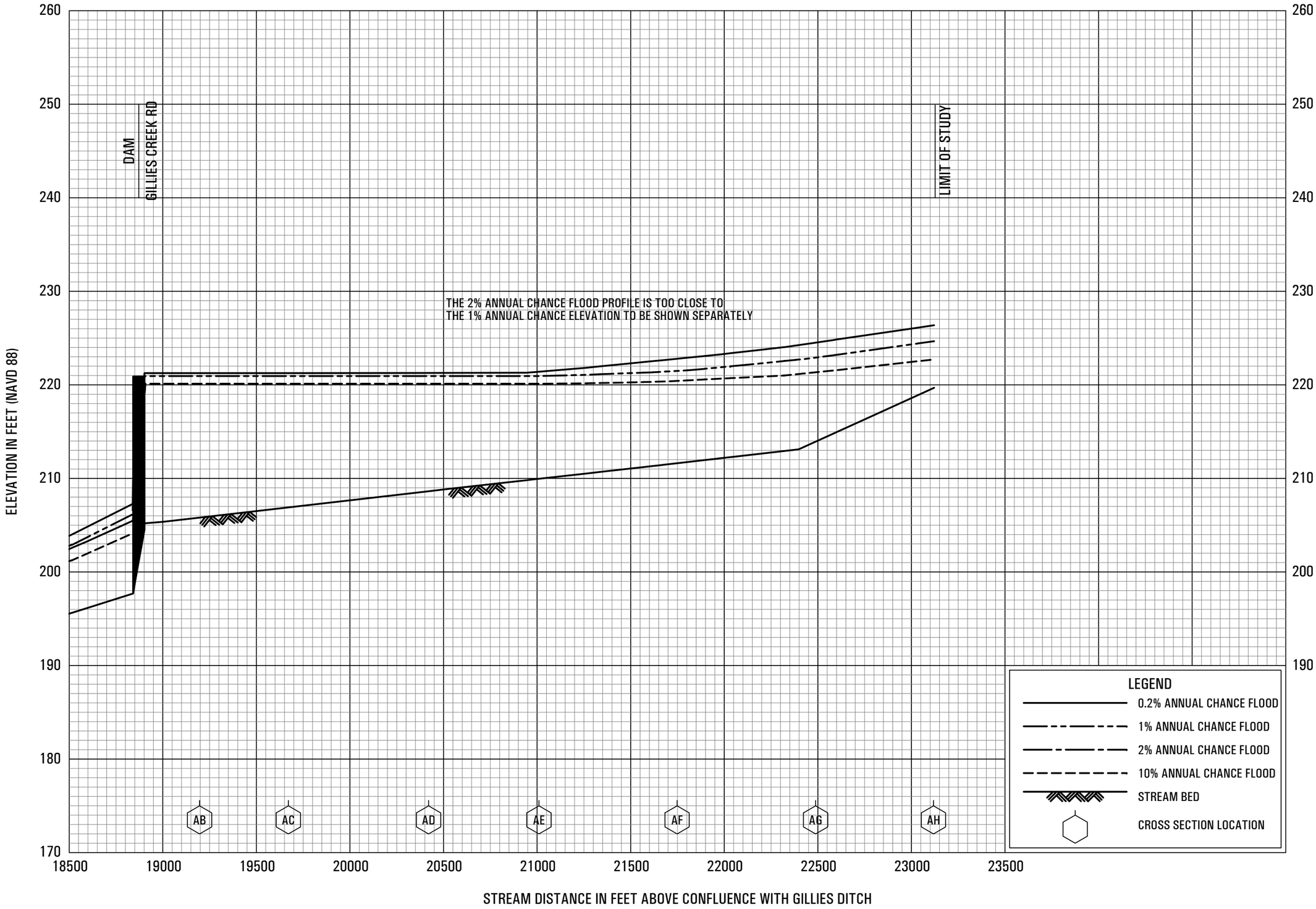

FLOOD PROFILES

GILLIES CREEK

FEDERAL EMERGENCY MANAGEMENT AGENCY

KERSHAW COUNTY, SC

AND INCORPORATED AREAS

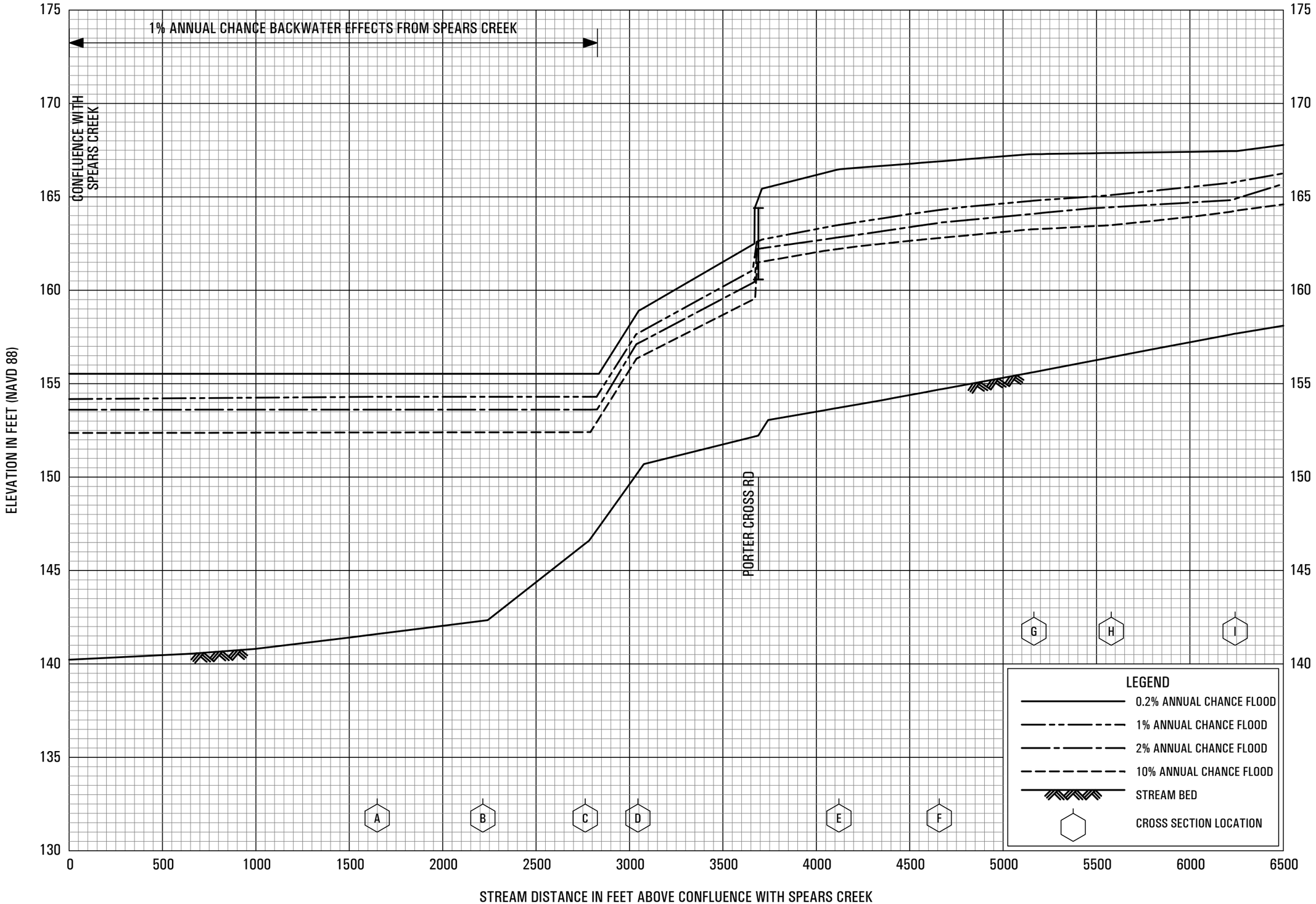

FLOOD PROFILES

HAIG CREEK

FEDERAL EMERGENCY MANAGEMENT AGENCY

KERSHAW COUNTY, SC

AND INCORPORATED AREAS

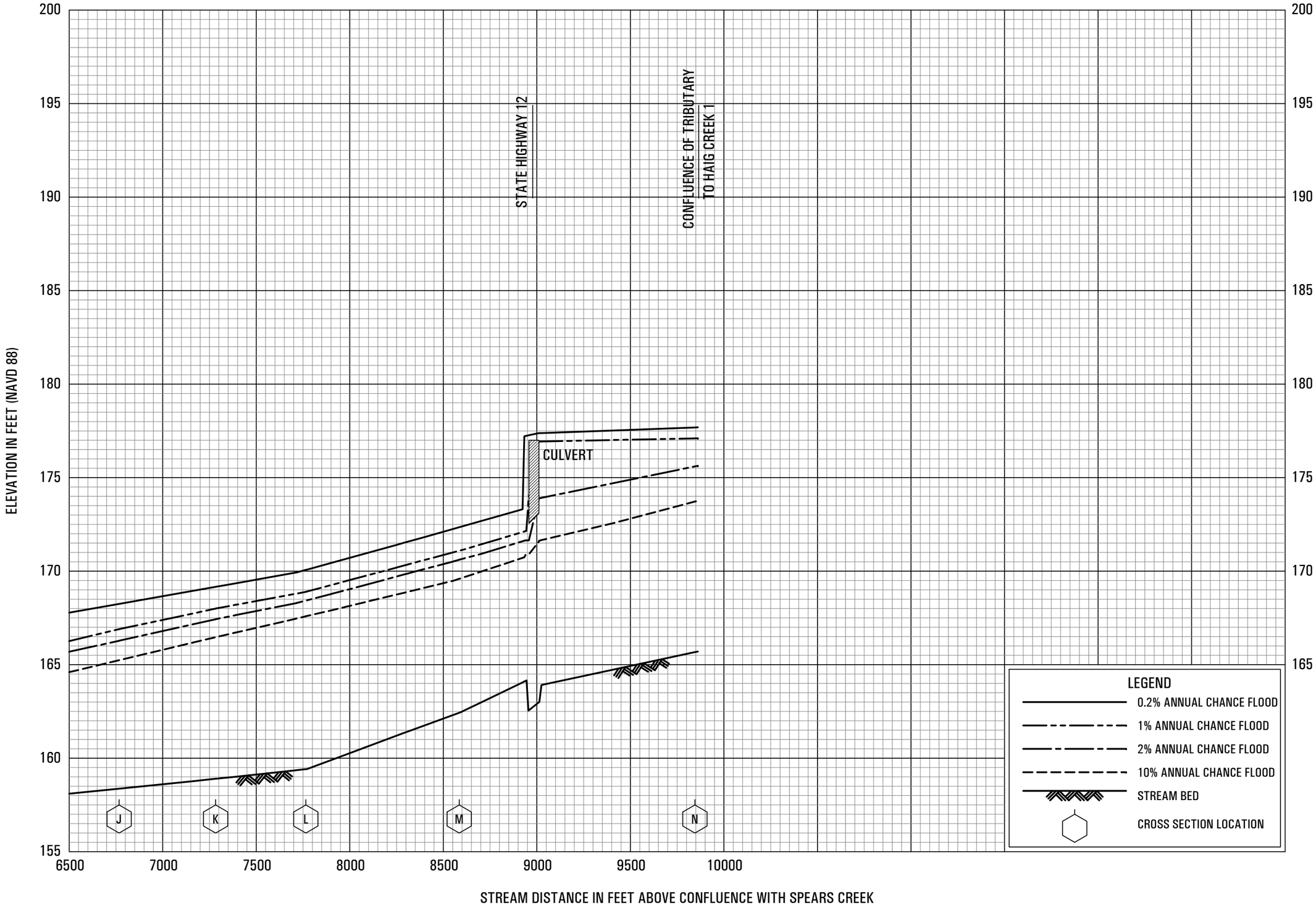

FLOOD PROFILES

HAIG CREEK

FEDERAL EMERGENCY MANAGEMENT AGENCY

KERSHAW COUNTY, SC

AND INCORPORATED AREAS

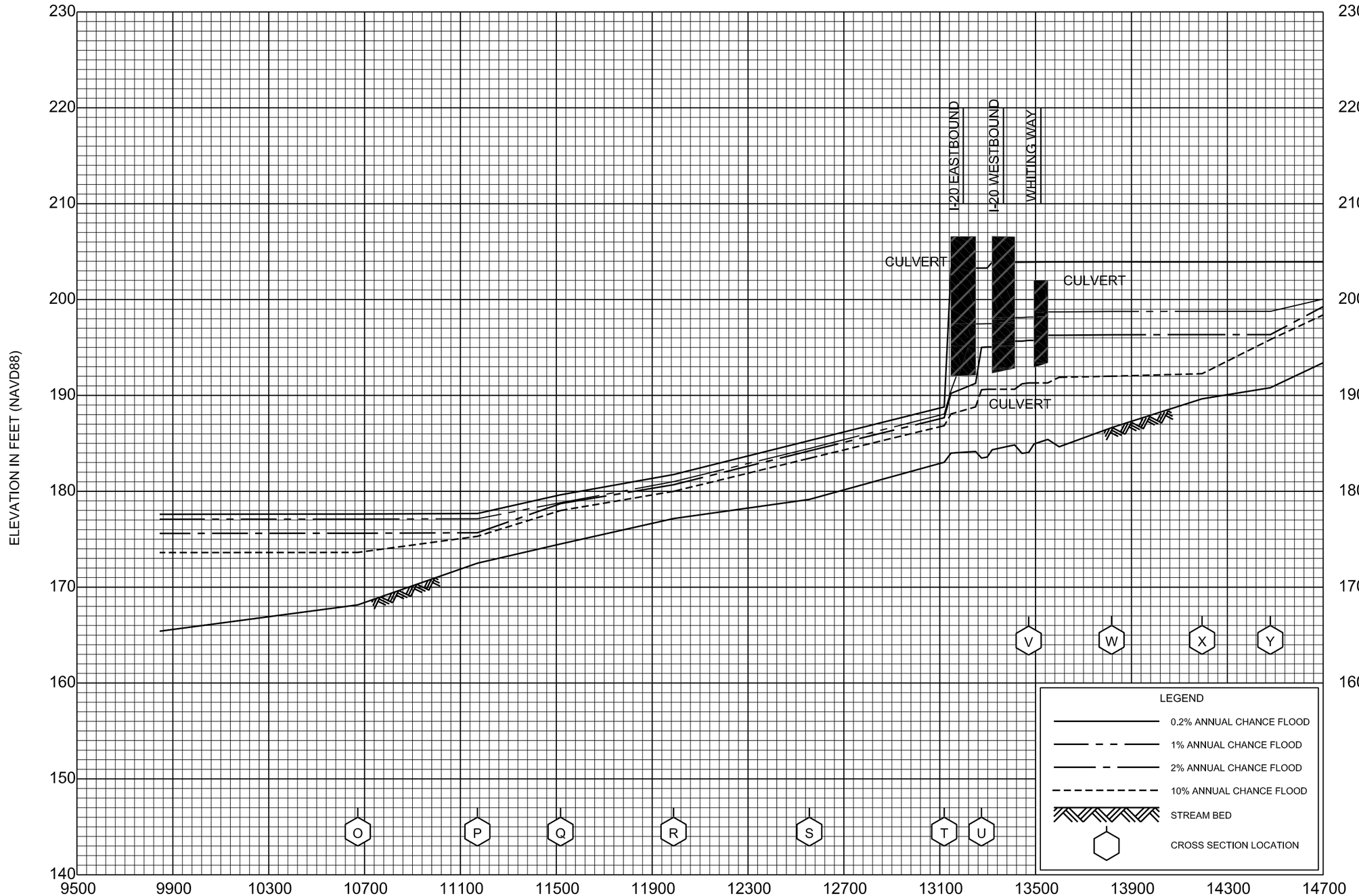

FLOOD PROFILES

HAIG CREEK

FEDERAL EMERGENCY MANAGEMENT AGENCY

KERSHAW COUNTY, SC

AND INCORPORATED AREAS



FLOOD PROFILES

HAIG CREEK

FEDERAL EMERGENCY MANAGEMENT AGENCY

KERSHAW COUNTY, SC

AND INCORPORATED AREAS

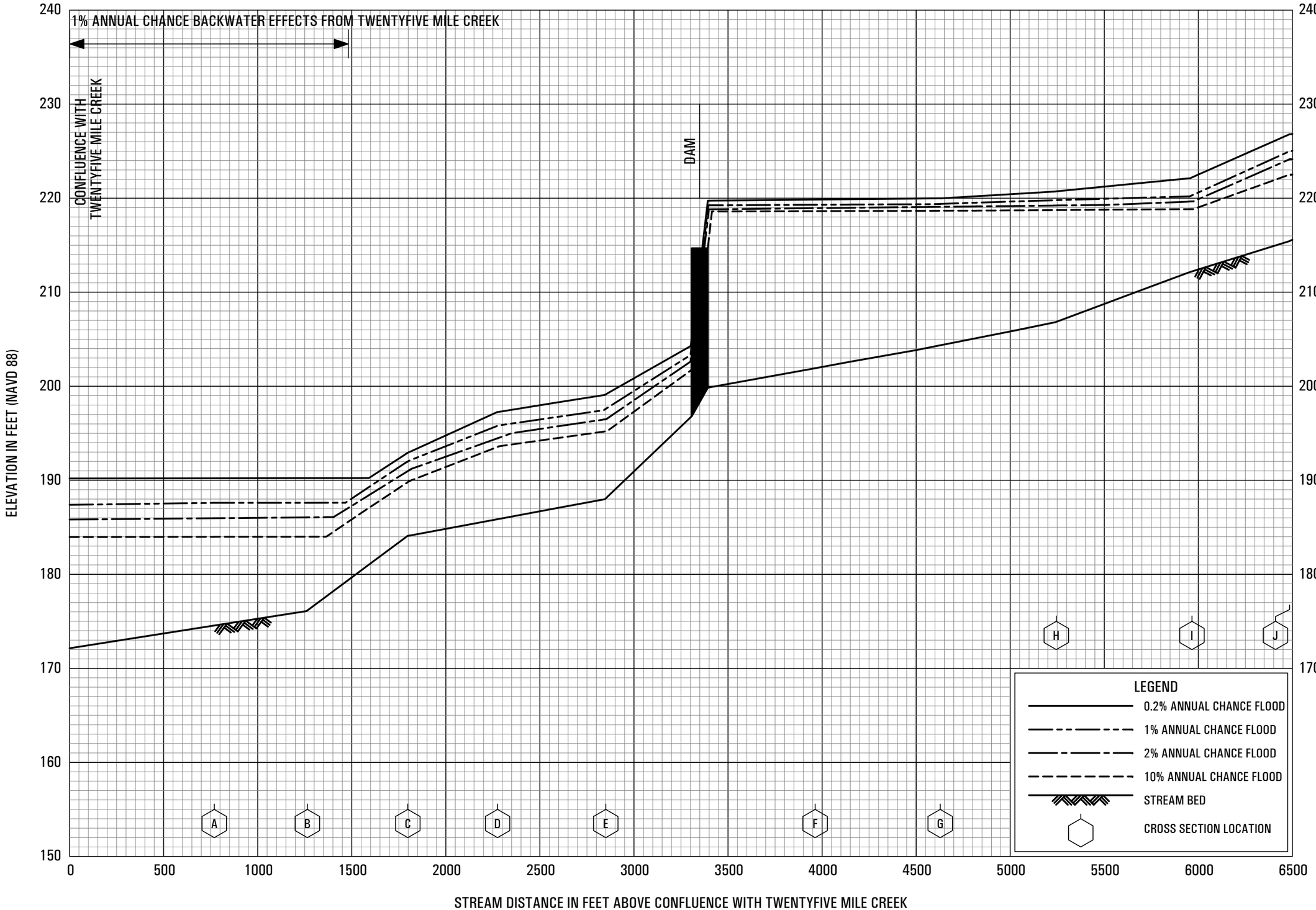

FLOOD PROFILES

HORSEPEN CREEK

FEDERAL EMERGENCY MANAGEMENT AGENCY

KERSHAW COUNTY, SC

AND INCORPORATED AREAS

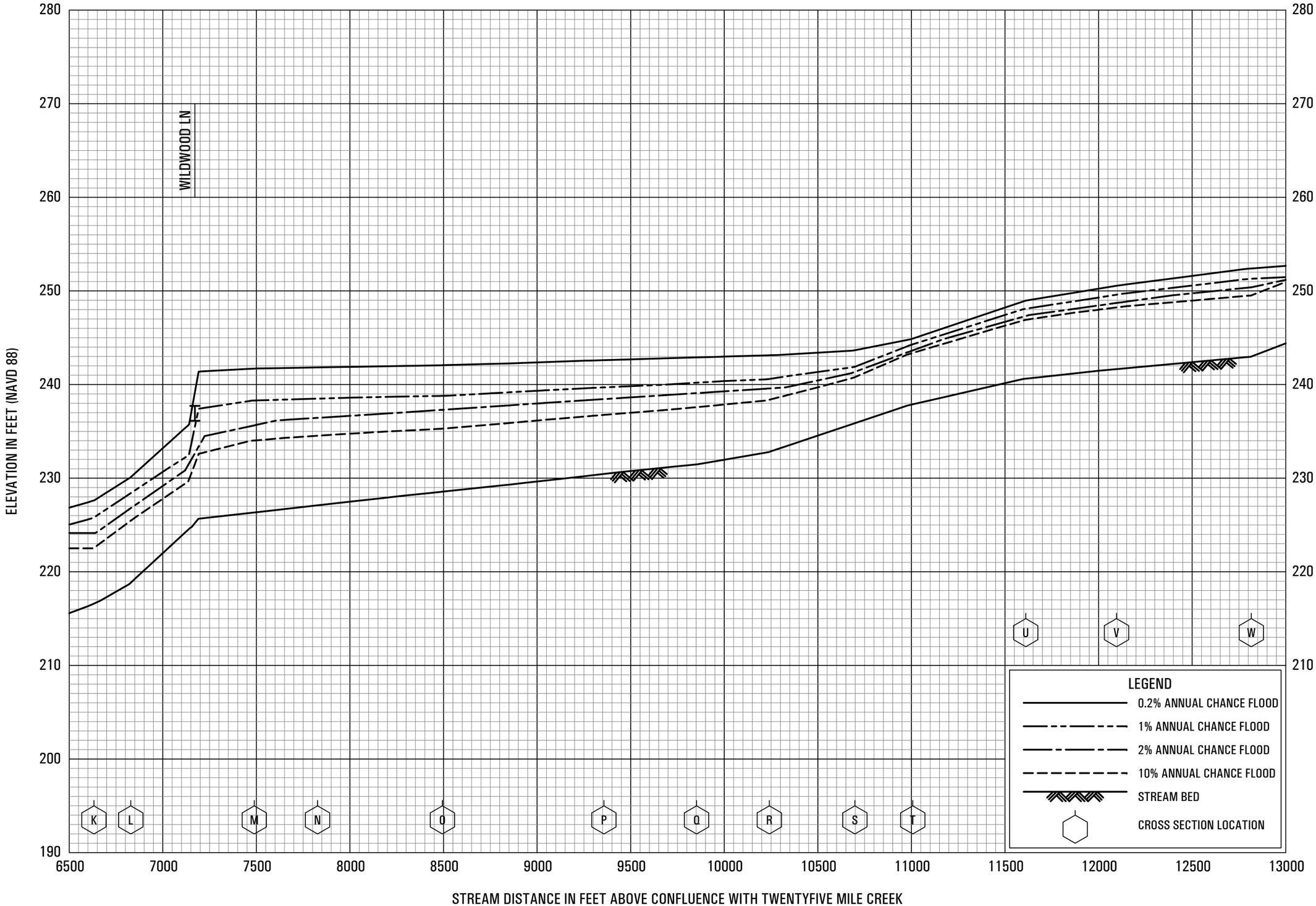

FLOOD PROFILES

HORSEPEN CREEK

FEDERAL EMERGENCY MANAGEMENT AGENCY

KERSHAW COUNTY, SC

AND INCORPORATED AREAS

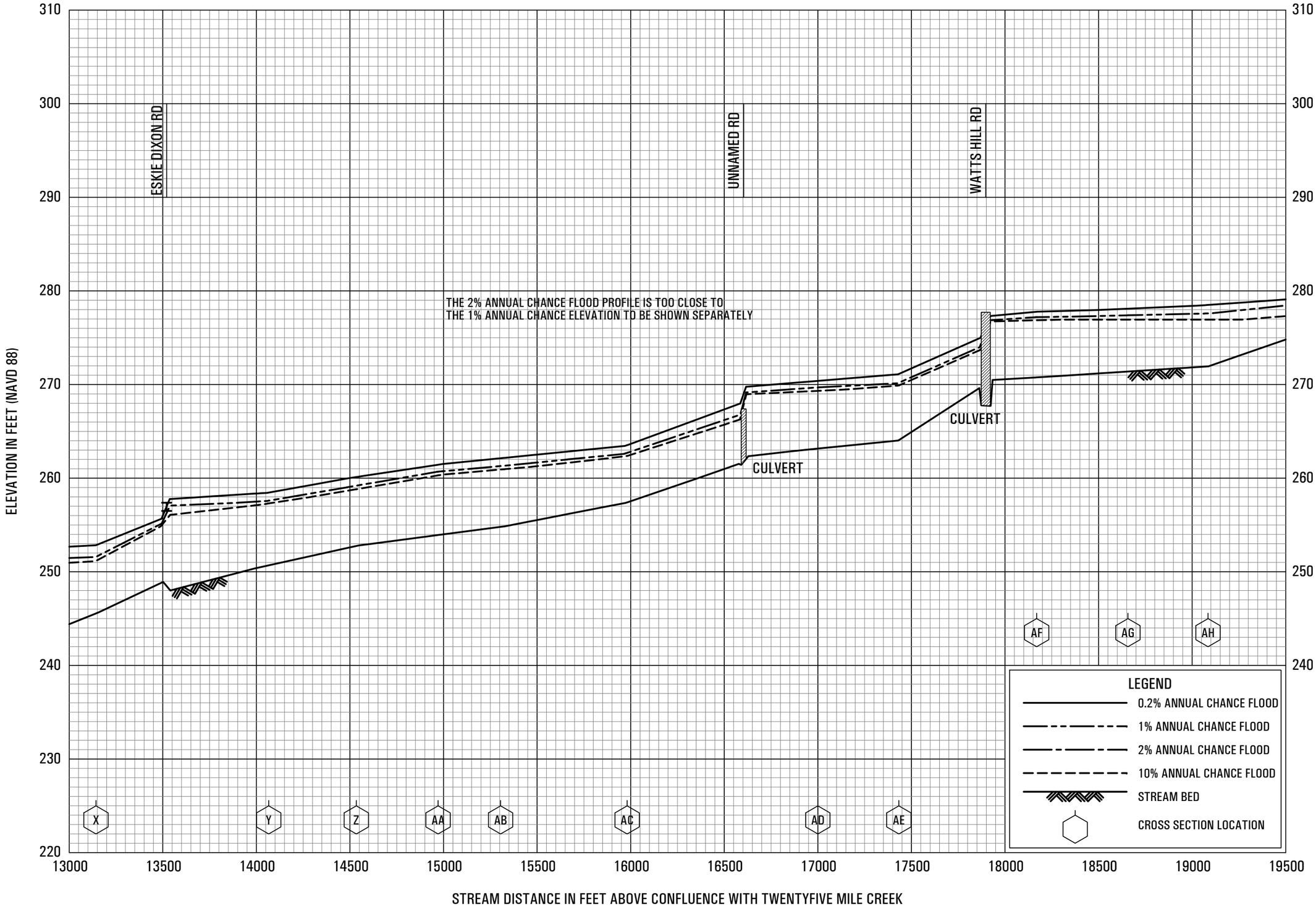

FLOOD PROFILES

HORSEPEN CREEK

FEDERAL EMERGENCY MANAGEMENT AGENCY

KERSHAW COUNTY, SC

AND INCORPORATED AREAS

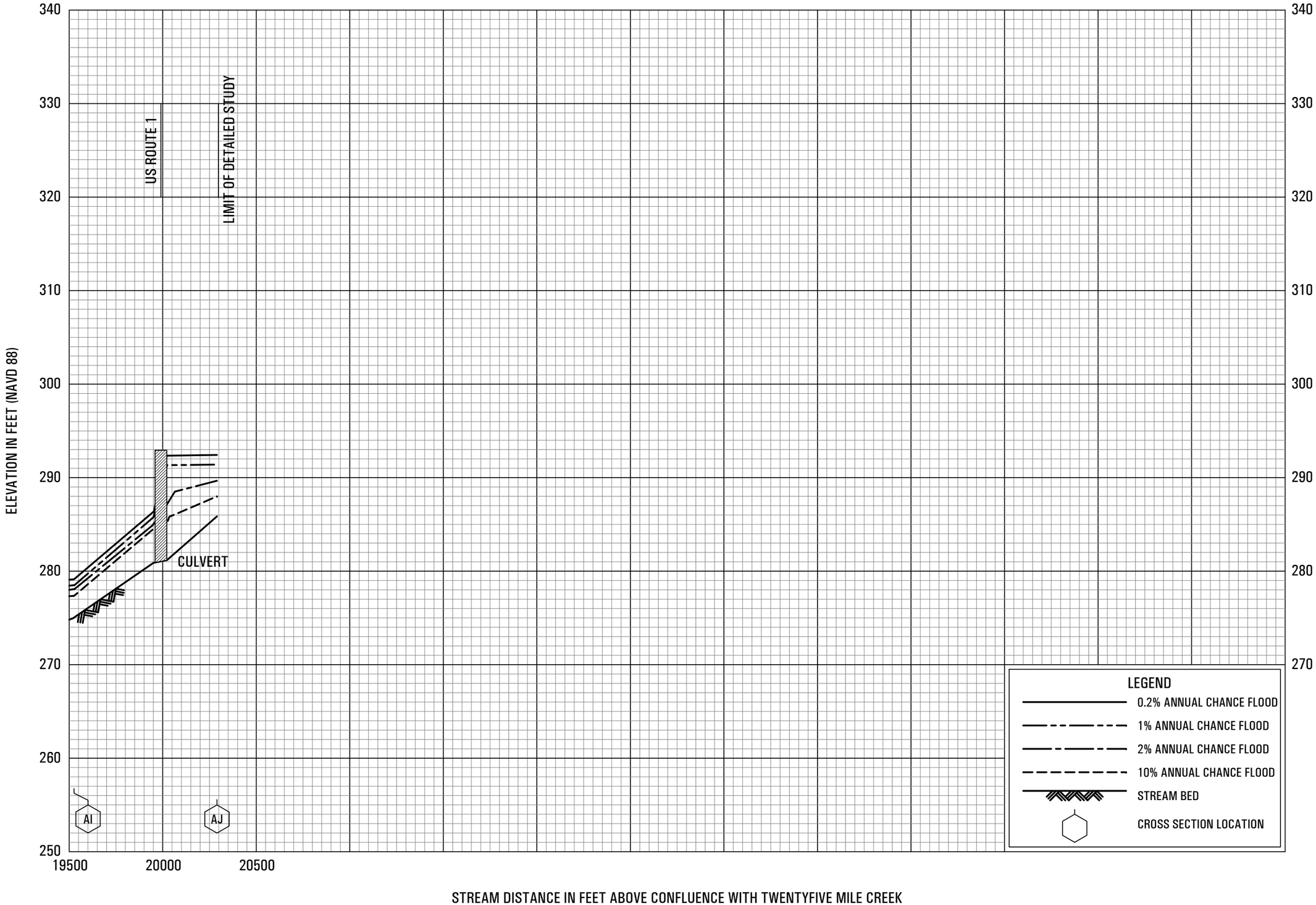

FLOOD PROFILES

HORSEPEN CREEK

FEDERAL EMERGENCY MANAGEMENT AGENCY

KERSHAW COUNTY, SC

AND INCORPORATED AREAS

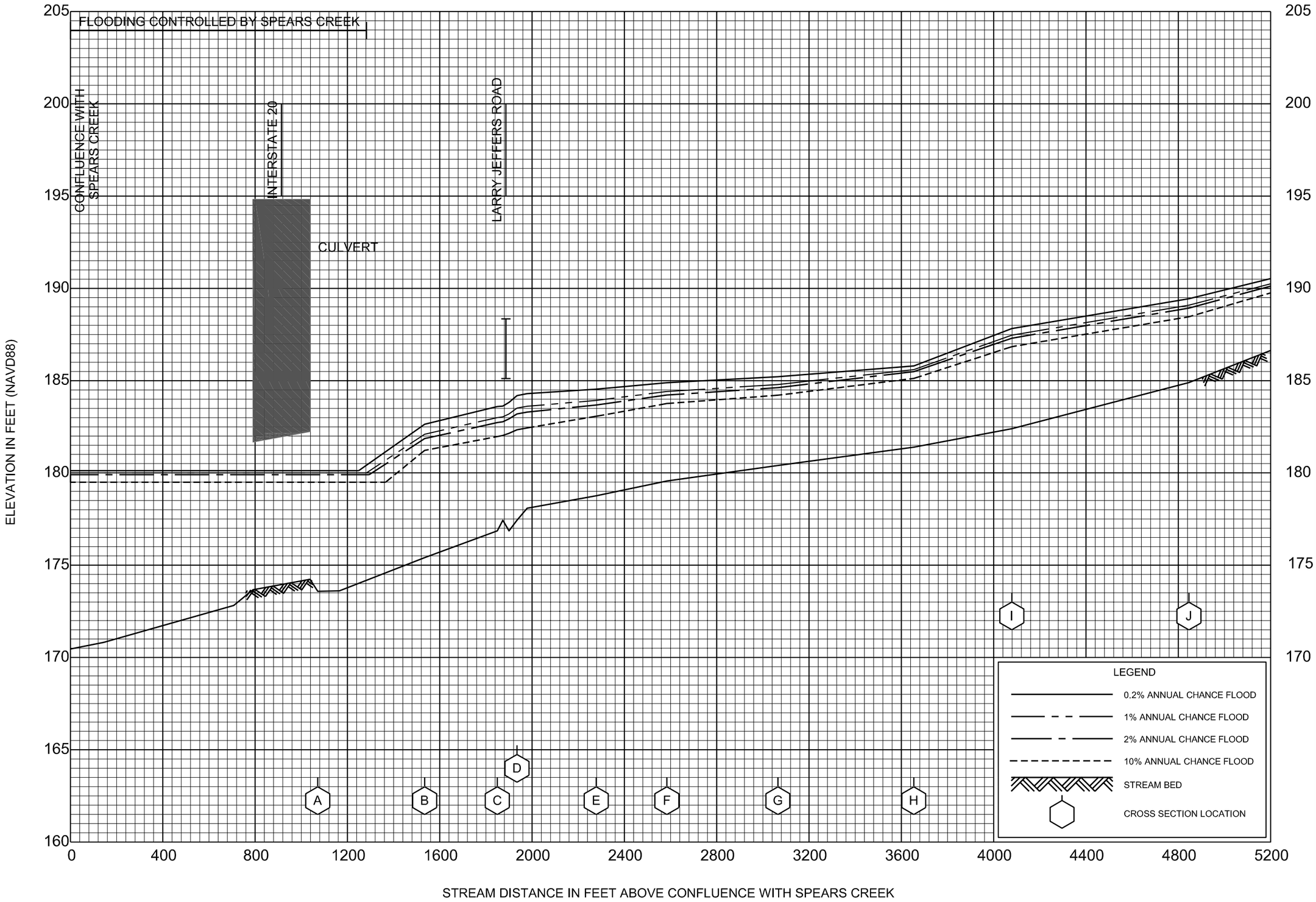

FLOOD PROFILES

KELLY CREEK

FEDERAL EMERGENCY MANAGEMENT AGENCY

KERSHAW COUNTY, SC

AND INCORPORATED AREAS

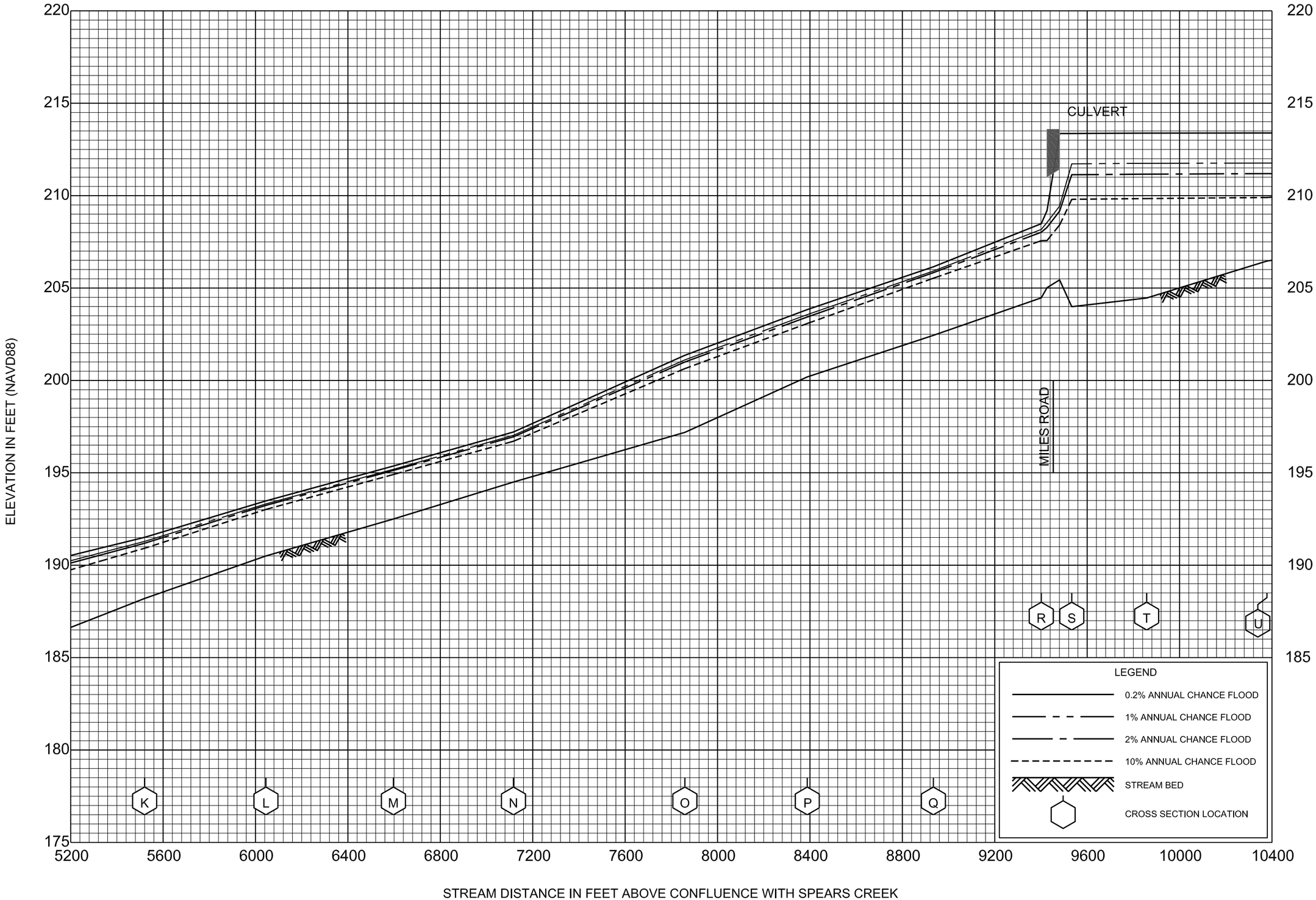

FLOOD PROFILES

KELLY CREEK

FEDERAL EMERGENCY MANAGEMENT AGENCY

KERSHAW COUNTY, SC

AND INCORPORATED AREAS

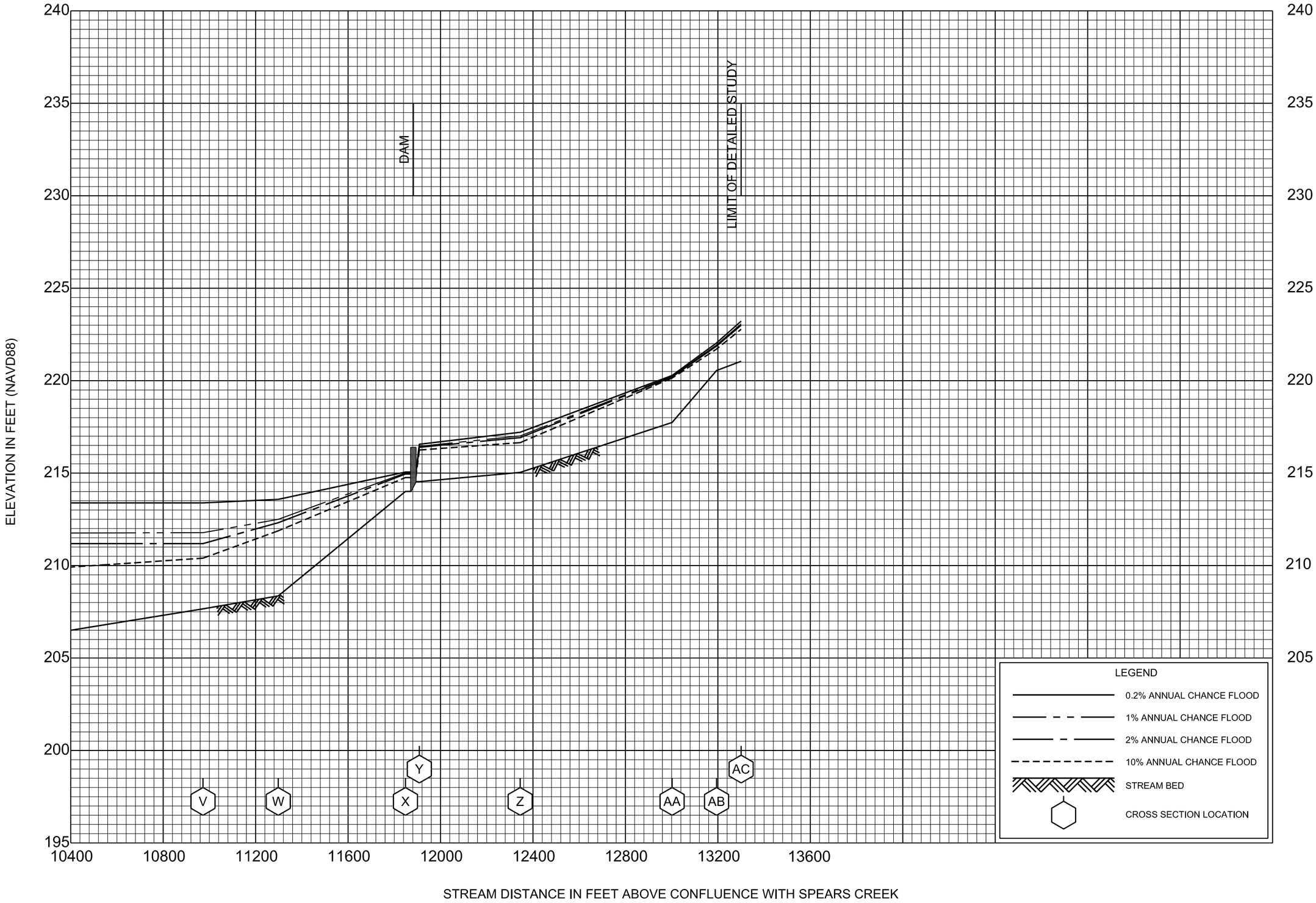

FLOOD PROFILES

KELLY CREEK

FEDERAL EMERGENCY MANAGEMENT AGENCY

KERSHAW COUNTY, SC

AND INCORPORATED AREAS

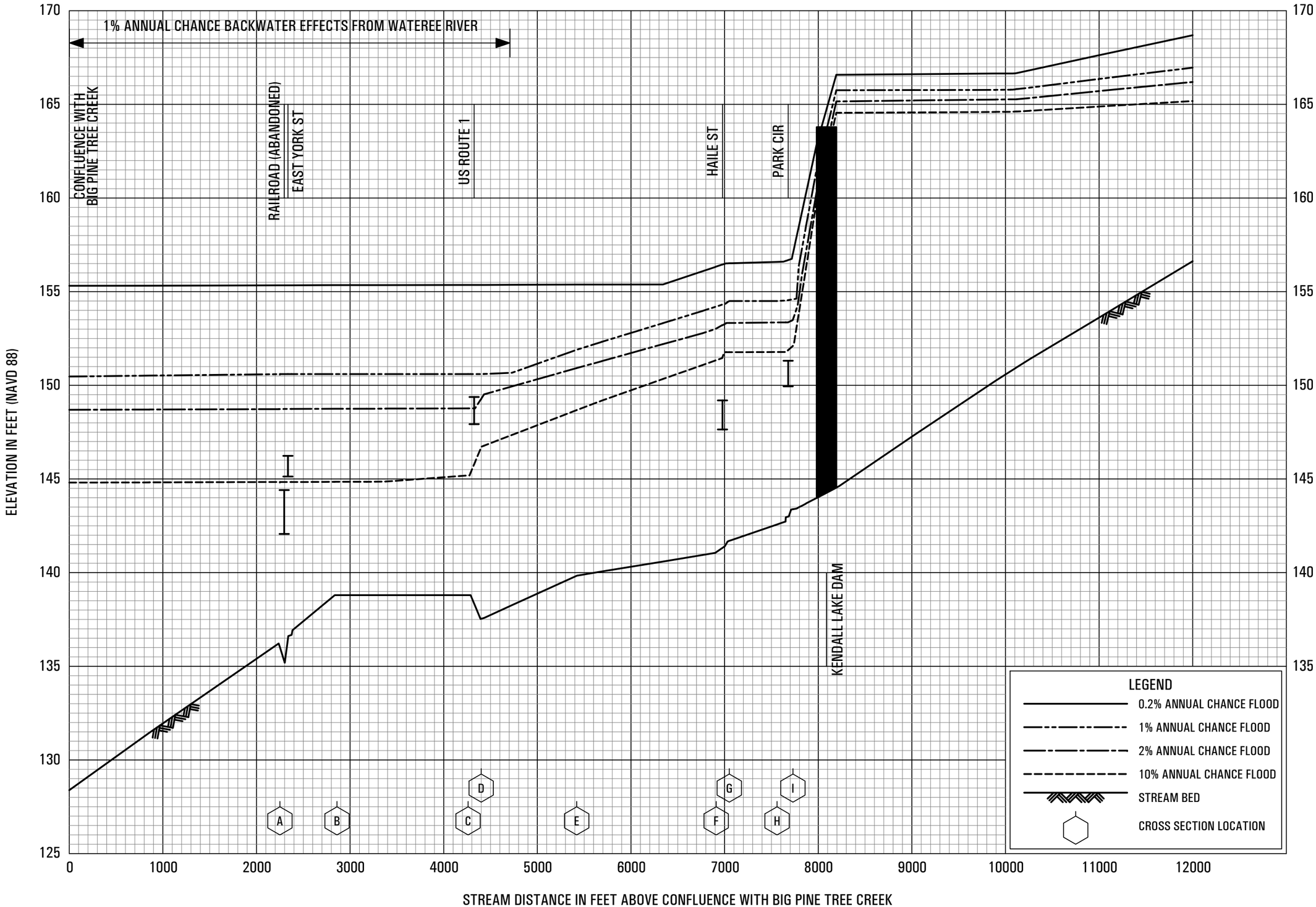

FLOOD PROFILES

LITTLE PINE TREE CREEK

FEDERAL EMERGENCY MANAGEMENT AGENCY

KERSHAW COUNTY, SC

AND INCORPORATED AREAS

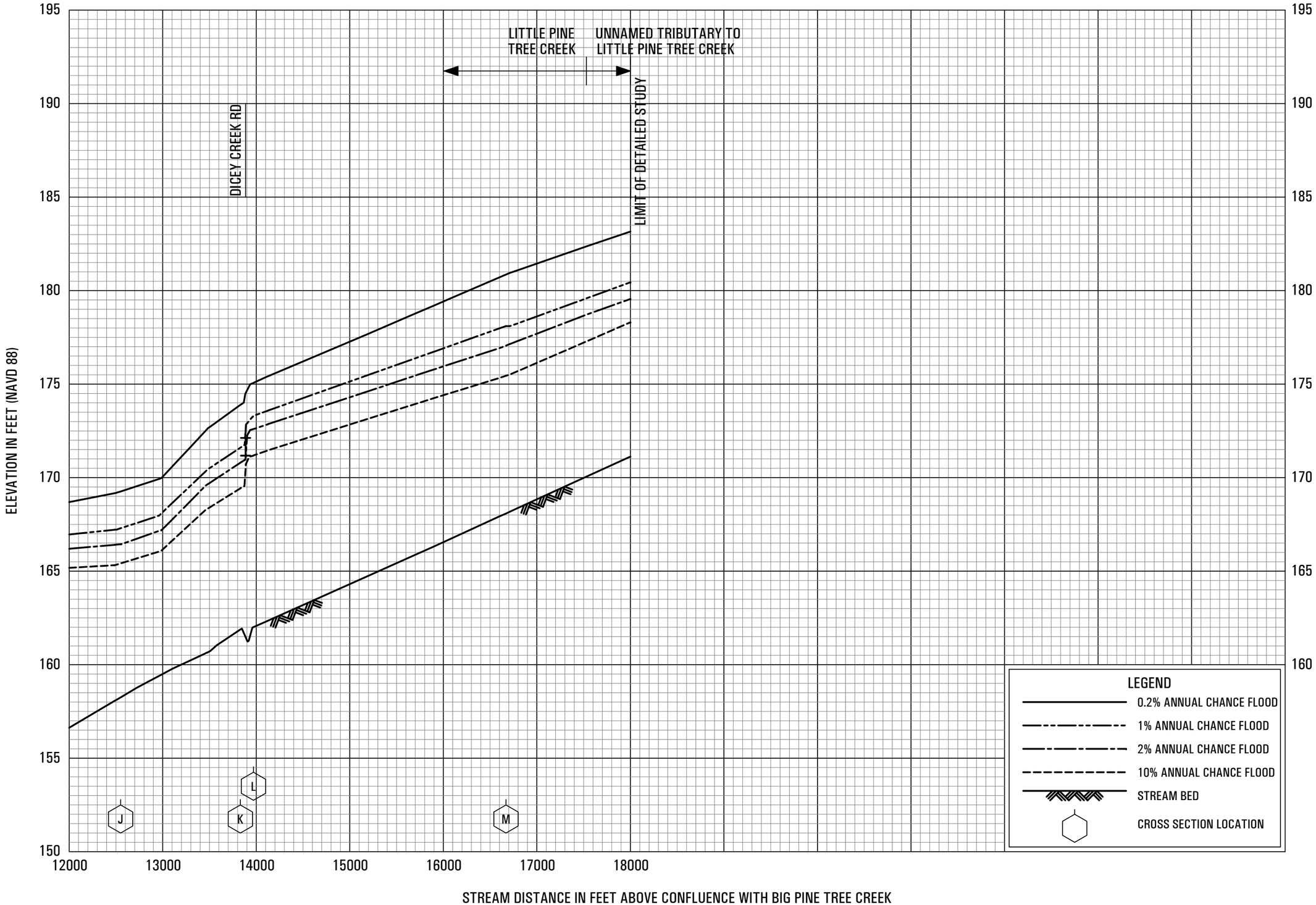

FLOOD PROFILES

LITTLE PINE TREE CREEK - UNNAMED TRIBUTARY TO LITTLE PINE TREE CREEK

FEDERAL EMERGENCY MANAGEMENT AGENCY

KERSHAW COUNTY, SC

AND INCORPORATED AREAS

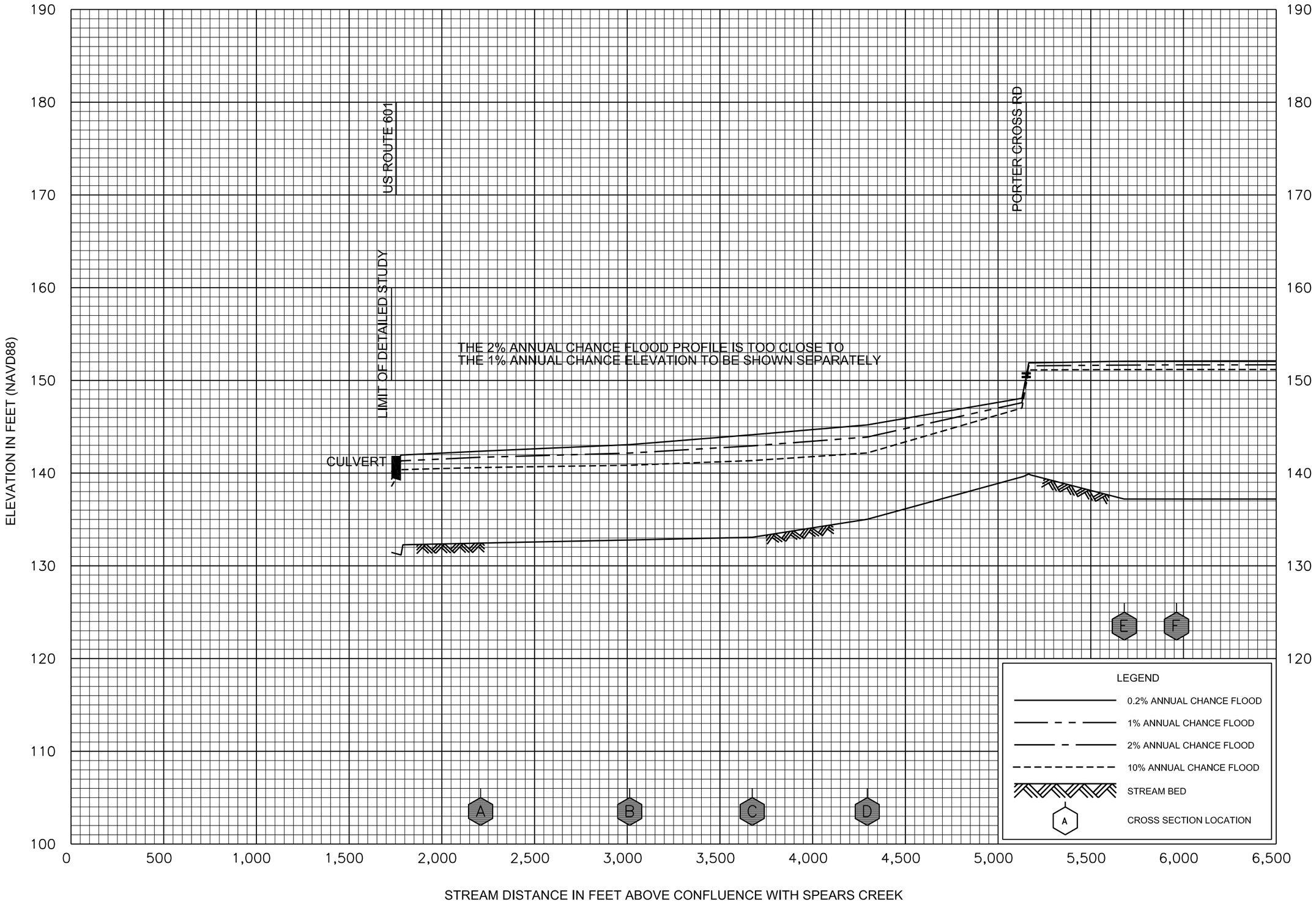

FLOOD PROFILES

MCCASKILL CREEK

FEDERAL EMERGENCY MANAGEMENT AGENCY

KERSHAW COUNTY, SC

AND INCORPORATED AREAS

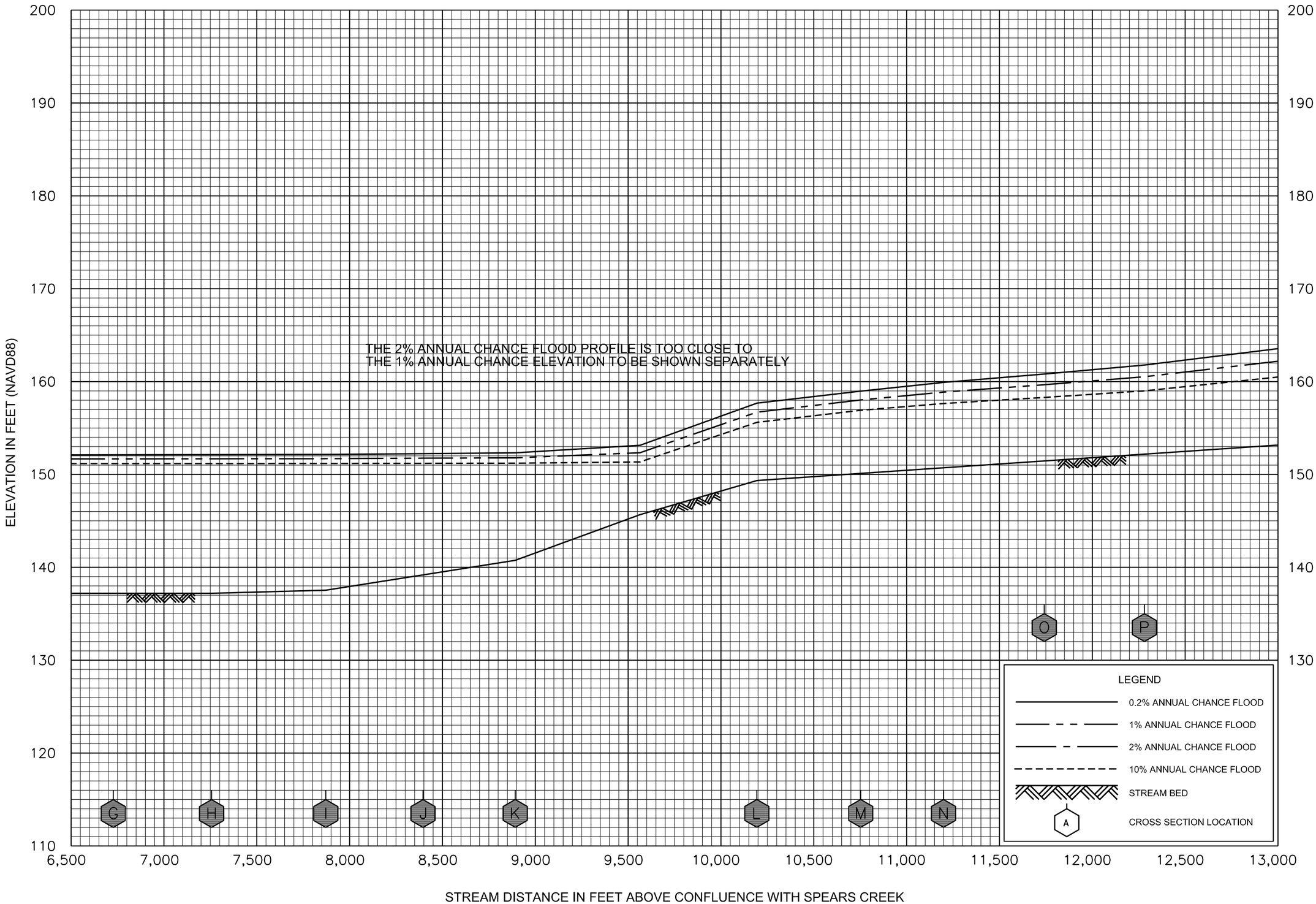

FLOOD PROFILES

MCCASKILL CREEK

FEDERAL EMERGENCY MANAGEMENT AGENCY

KERSHAW COUNTY, SC

AND INCORPORATED AREAS

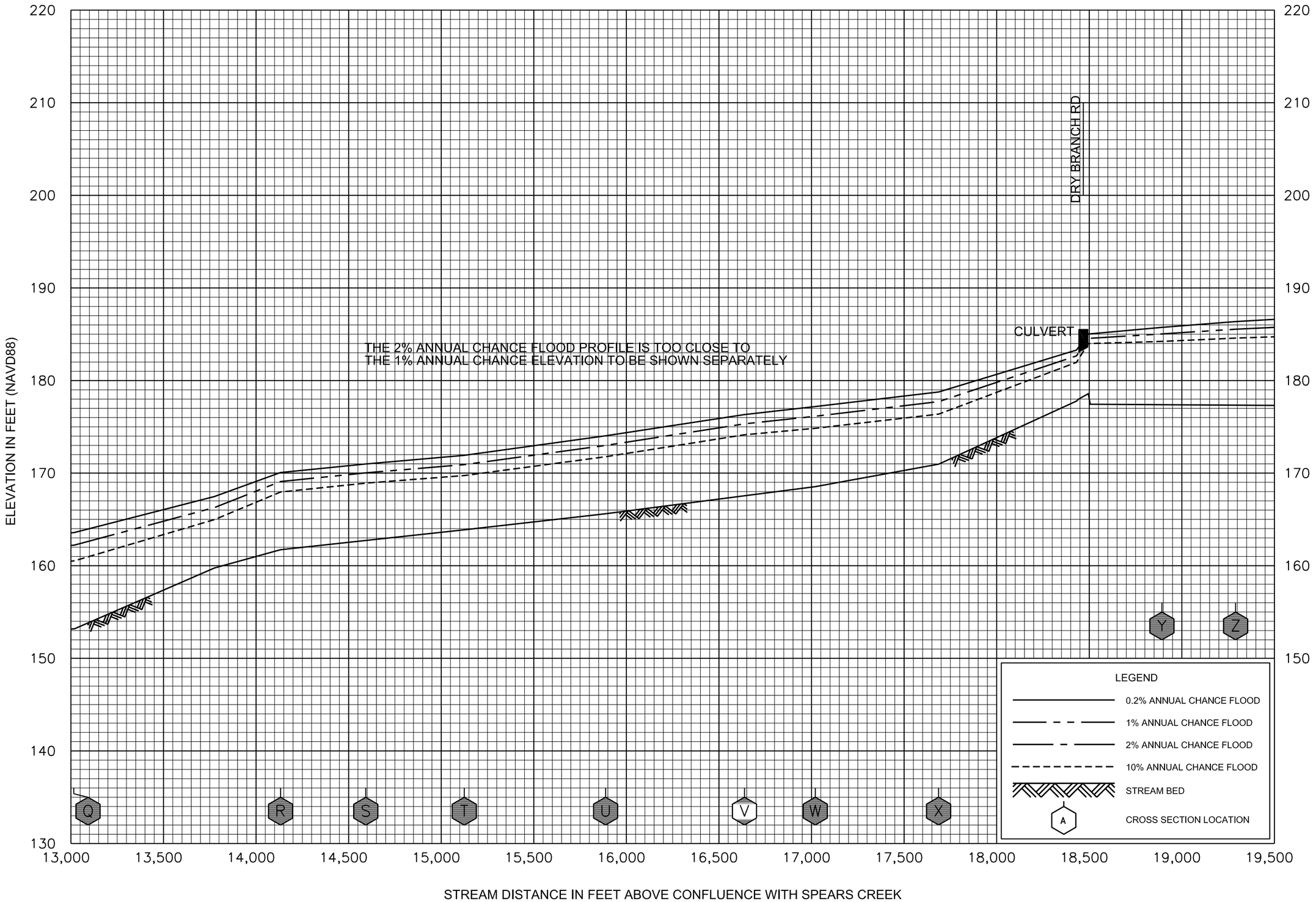

FLOOD PROFILES

MCCASKILL CREEK

FEDERAL EMERGENCY MANAGEMENT AGENCY

KERSHAW COUNTY, SC

AND INCORPORATED AREAS

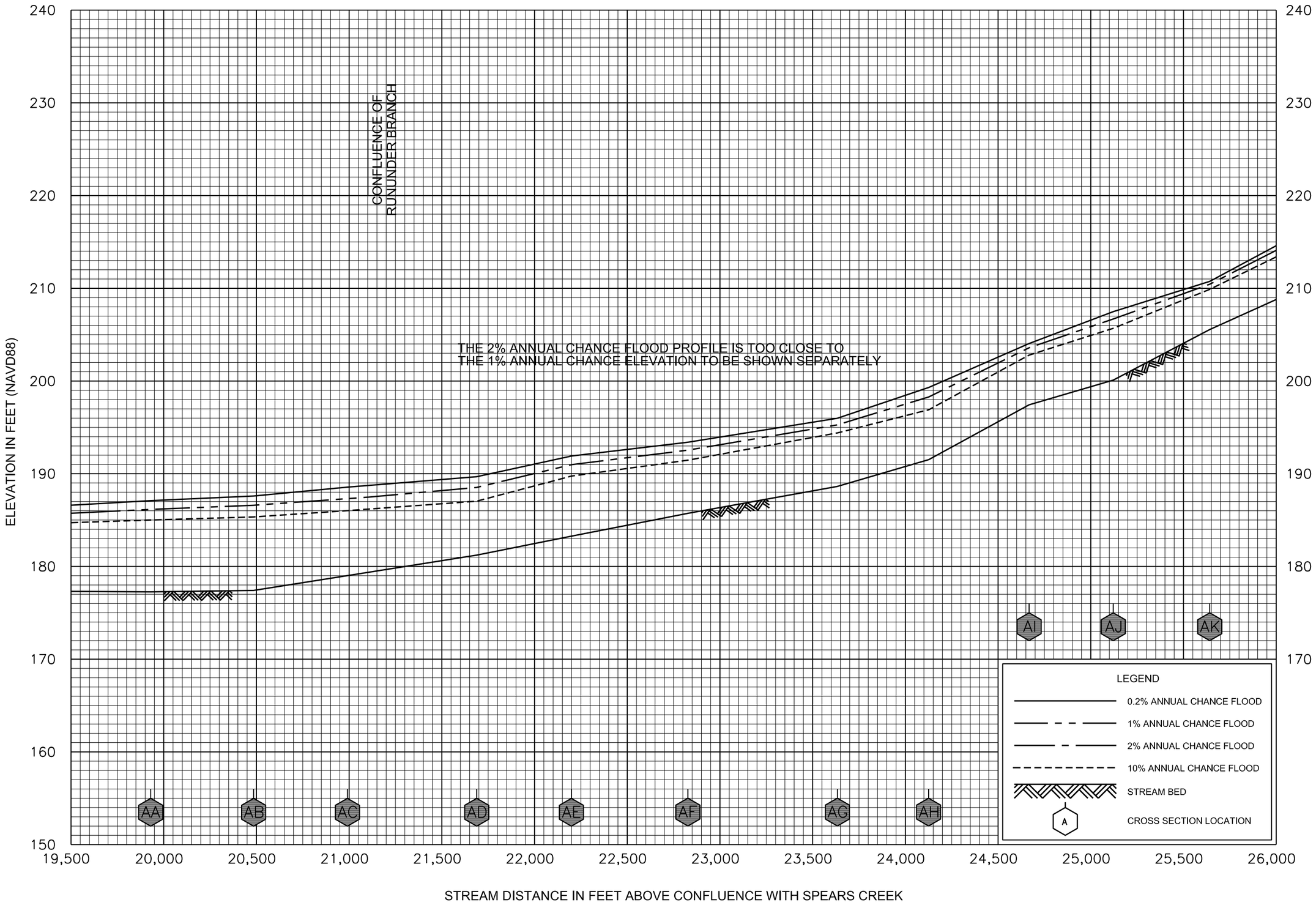

FLOOD PROFILES

MCCASKILL CREEK

FEDERAL EMERGENCY MANAGEMENT AGENCY

KERSHAW COUNTY, SC

AND INCORPORATED AREAS

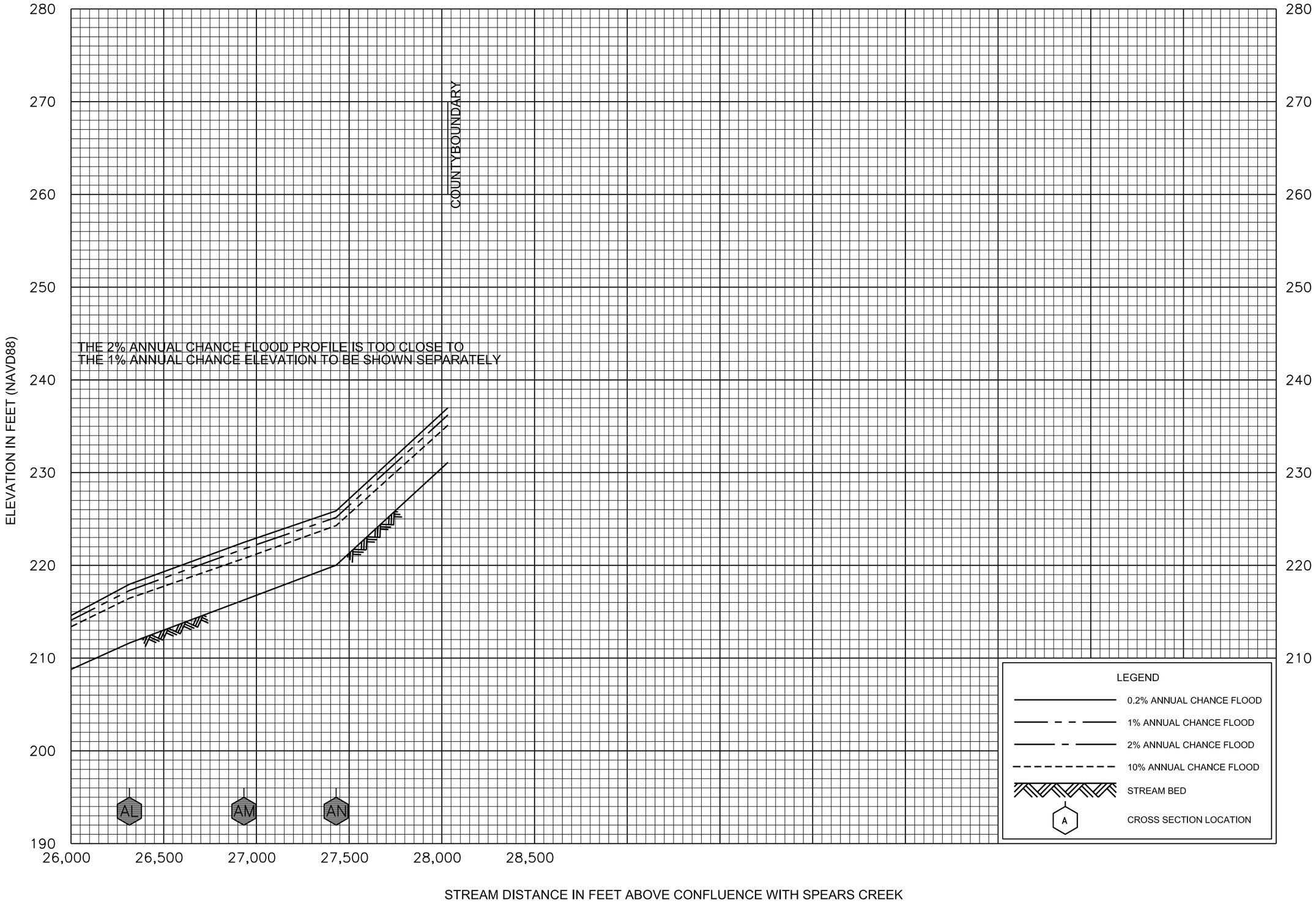

FLOOD PROFILES

MCCASKILL CREEK

FEDERAL EMERGENCY MANAGEMENT AGENCY

KERSHAW COUNTY, SC

AND INCORPORATED AREAS

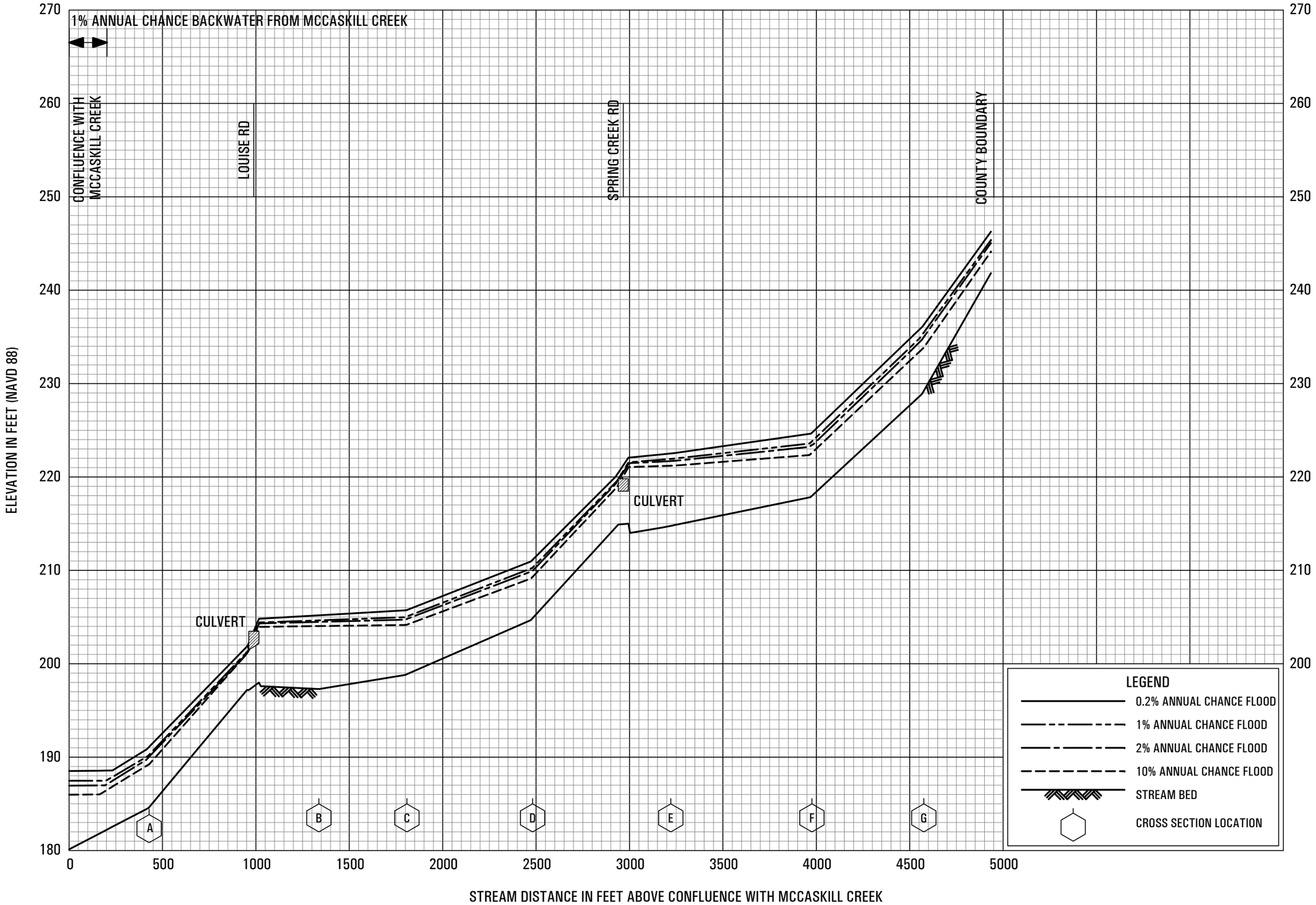

FLOOD PROFILES

RUNUNDER BRANCH

FEDERAL EMERGENCY MANAGEMENT AGENCY

KERSHAW COUNTY, SC

AND INCORPORATED AREAS

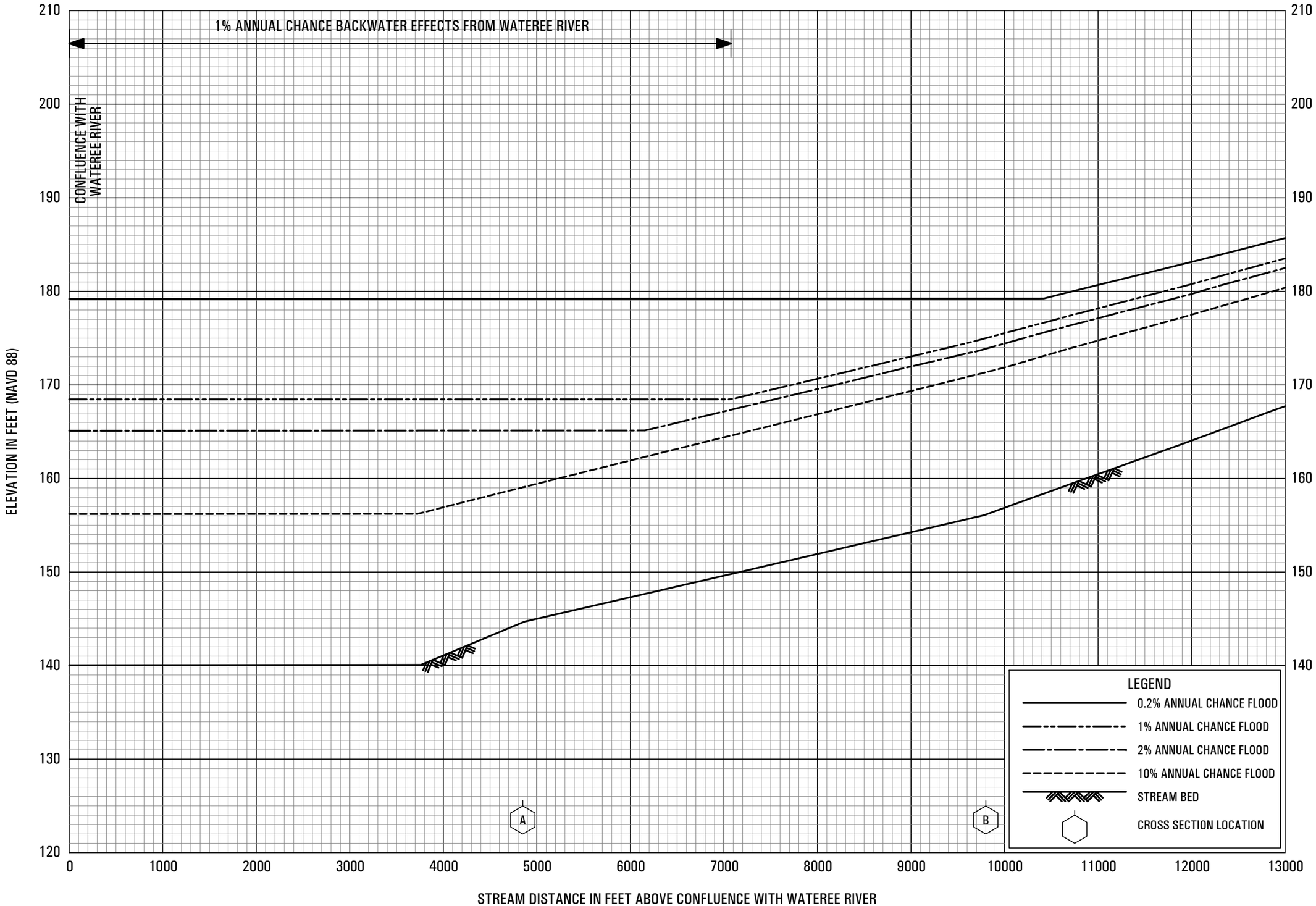

FLOOD PROFILES

SANDERS CREEK

FEDERAL EMERGENCY MANAGEMENT AGENCY

KERSHAW COUNTY, SC

AND INCORPORATED AREAS

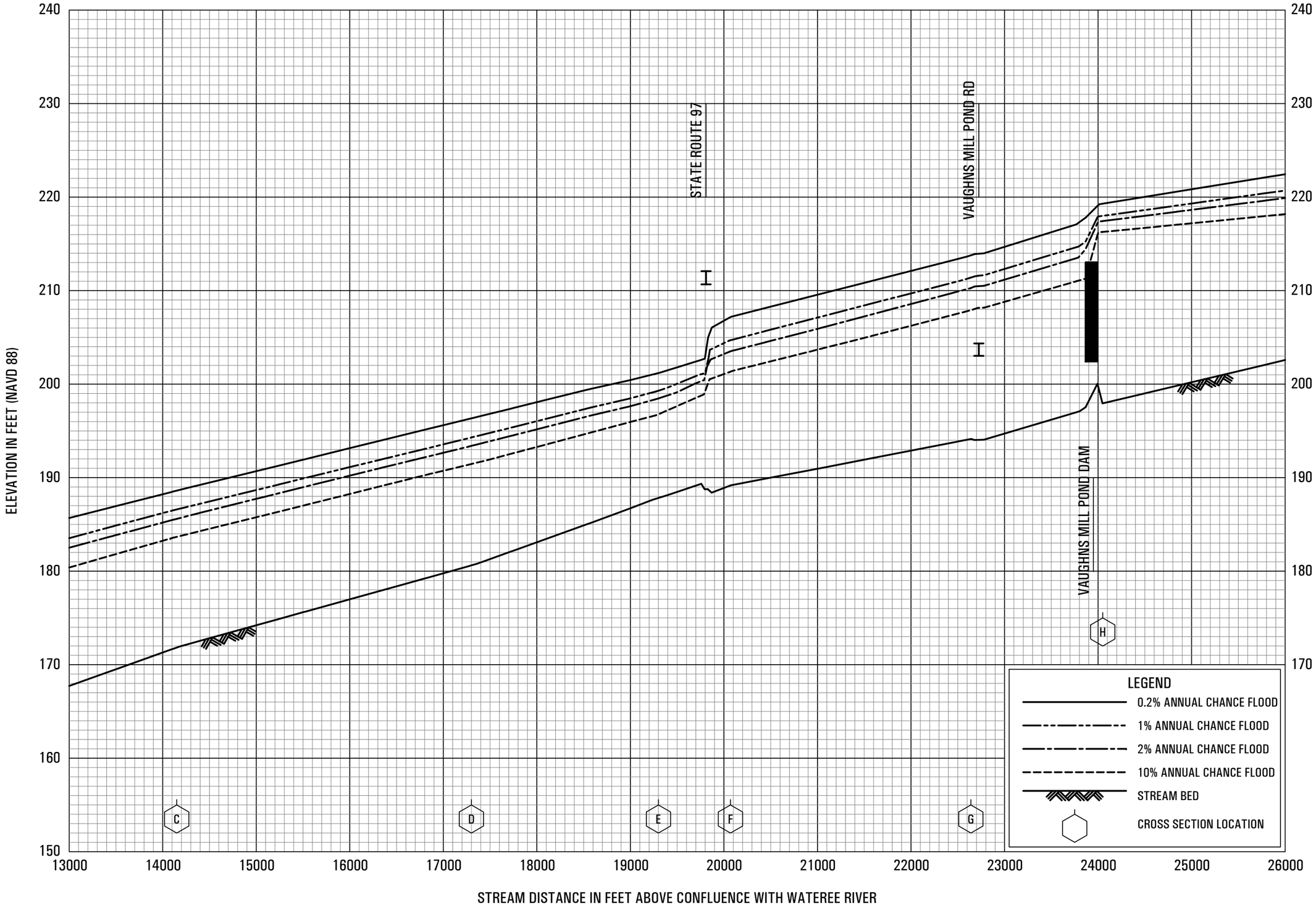

FLOOD PROFILES

SANDERS CREEK

FEDERAL EMERGENCY MANAGEMENT AGENCY

KERSHAW COUNTY, SC

AND INCORPORATED AREAS

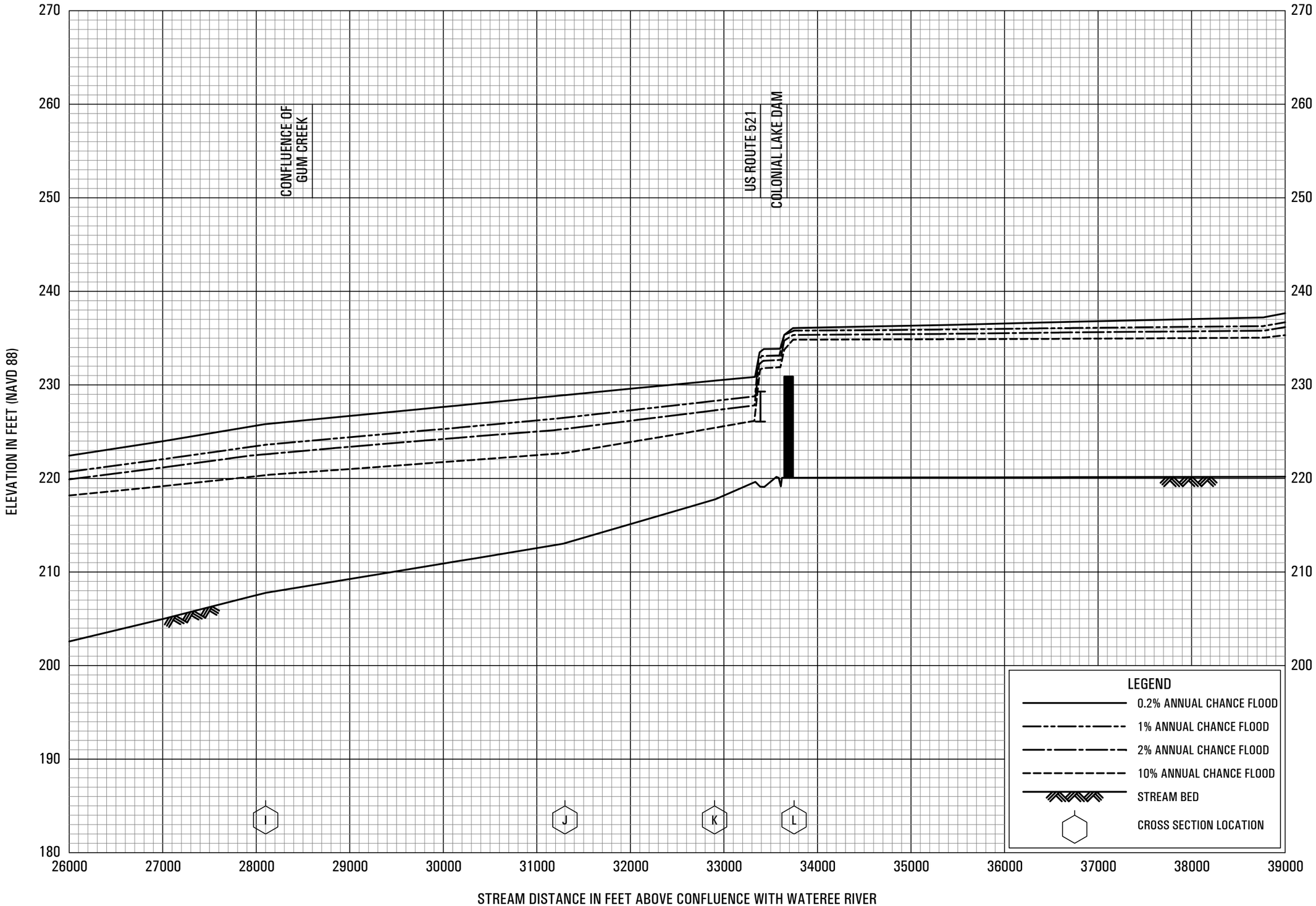

FLOOD PROFILES

SANDERS CREEK

FEDERAL EMERGENCY MANAGEMENT AGENCY

KERSHAW COUNTY, SC

AND INCORPORATED AREAS

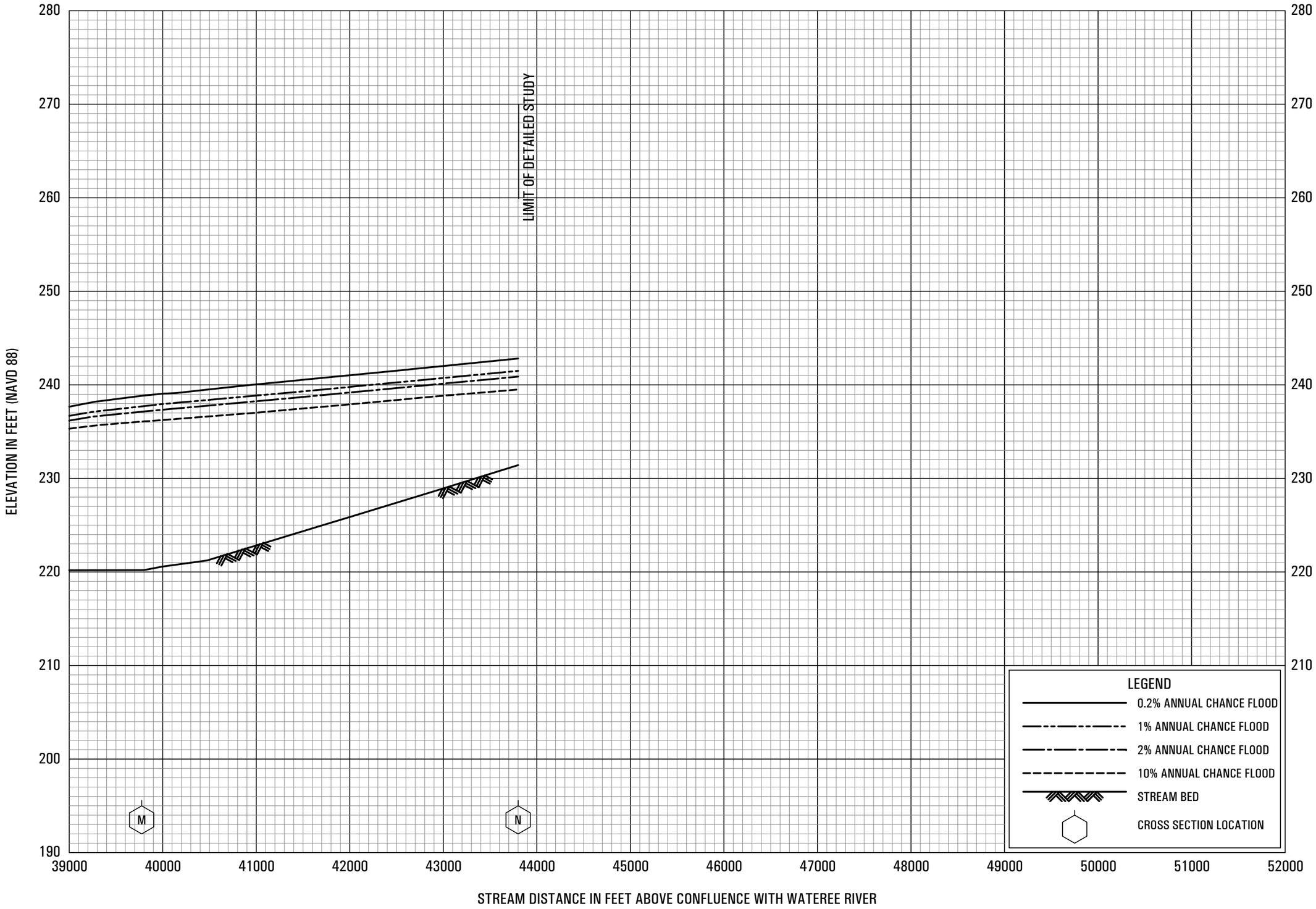

FLOOD PROFILES

SANDERS CREEK

FEDERAL EMERGENCY MANAGEMENT AGENCY

KERSHAW COUNTY, SC

AND INCORPORATED AREAS

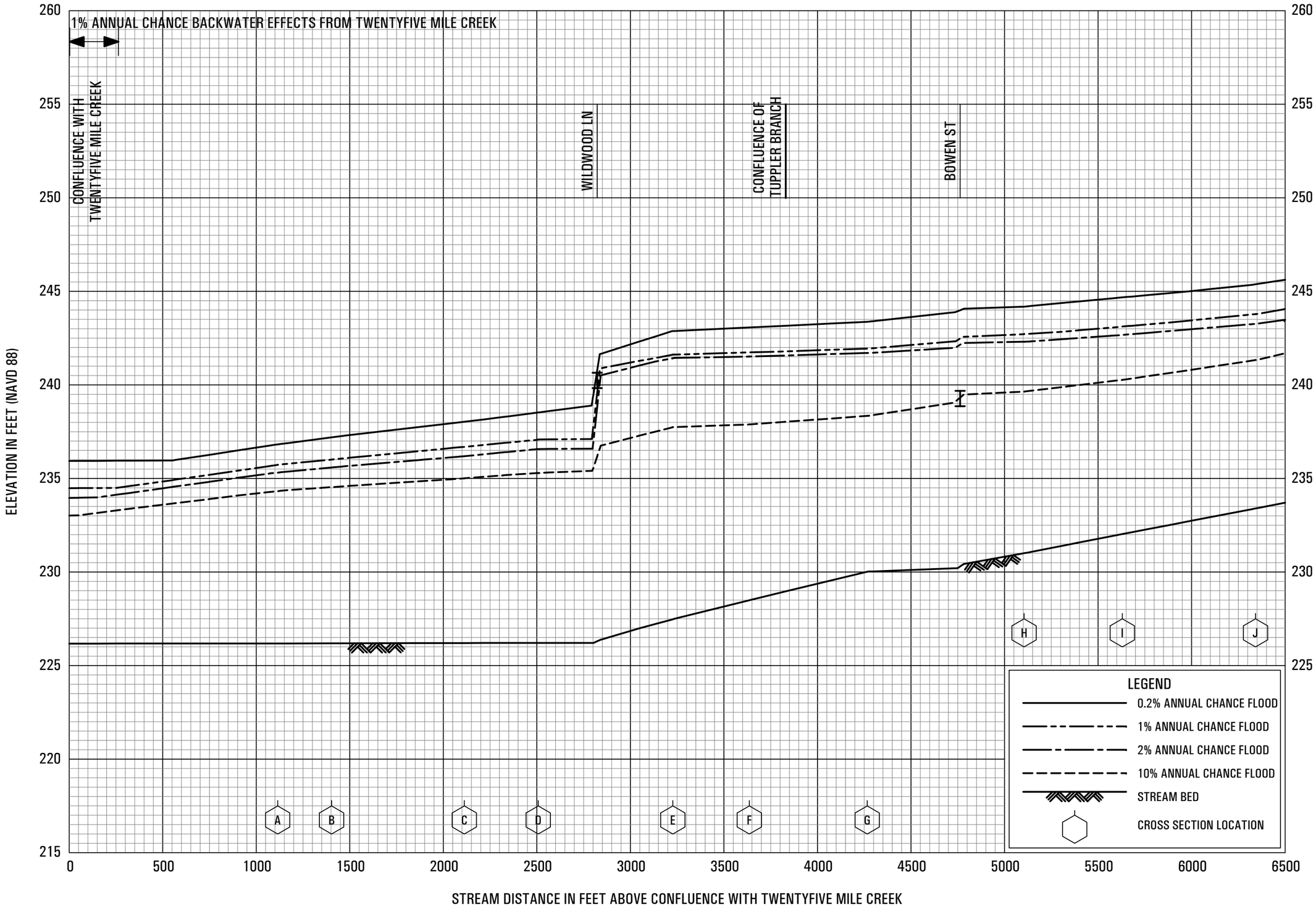

FLOOD PROFILES

SANDY BRANCH

FEDERAL EMERGENCY MANAGEMENT AGENCY

KERSHAW COUNTY, SC

AND INCORPORATED AREAS

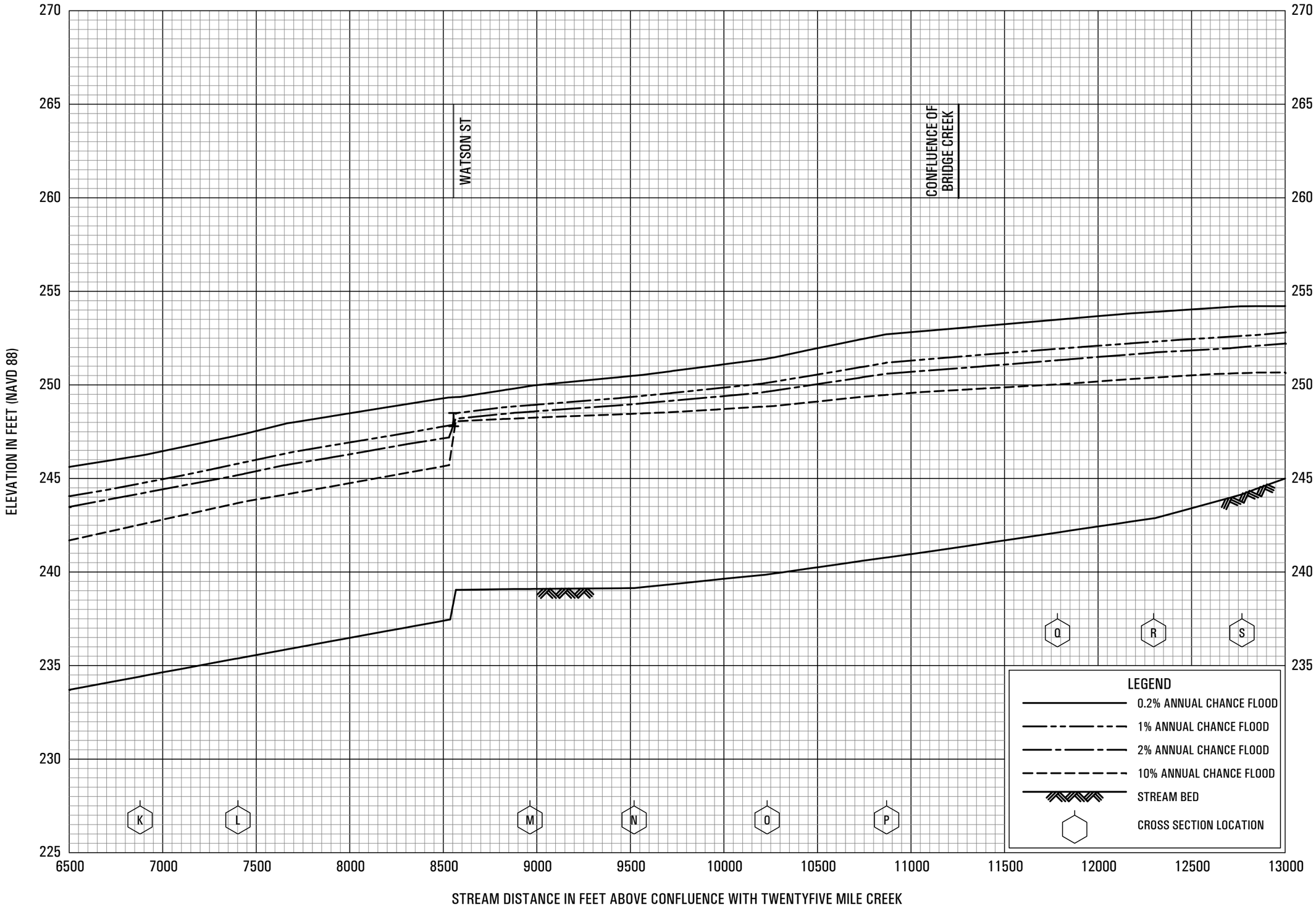

FLOOD PROFILES

SANDY BRANCH

FEDERAL EMERGENCY MANAGEMENT AGENCY

KERSHAW COUNTY, SC

AND INCORPORATED AREAS

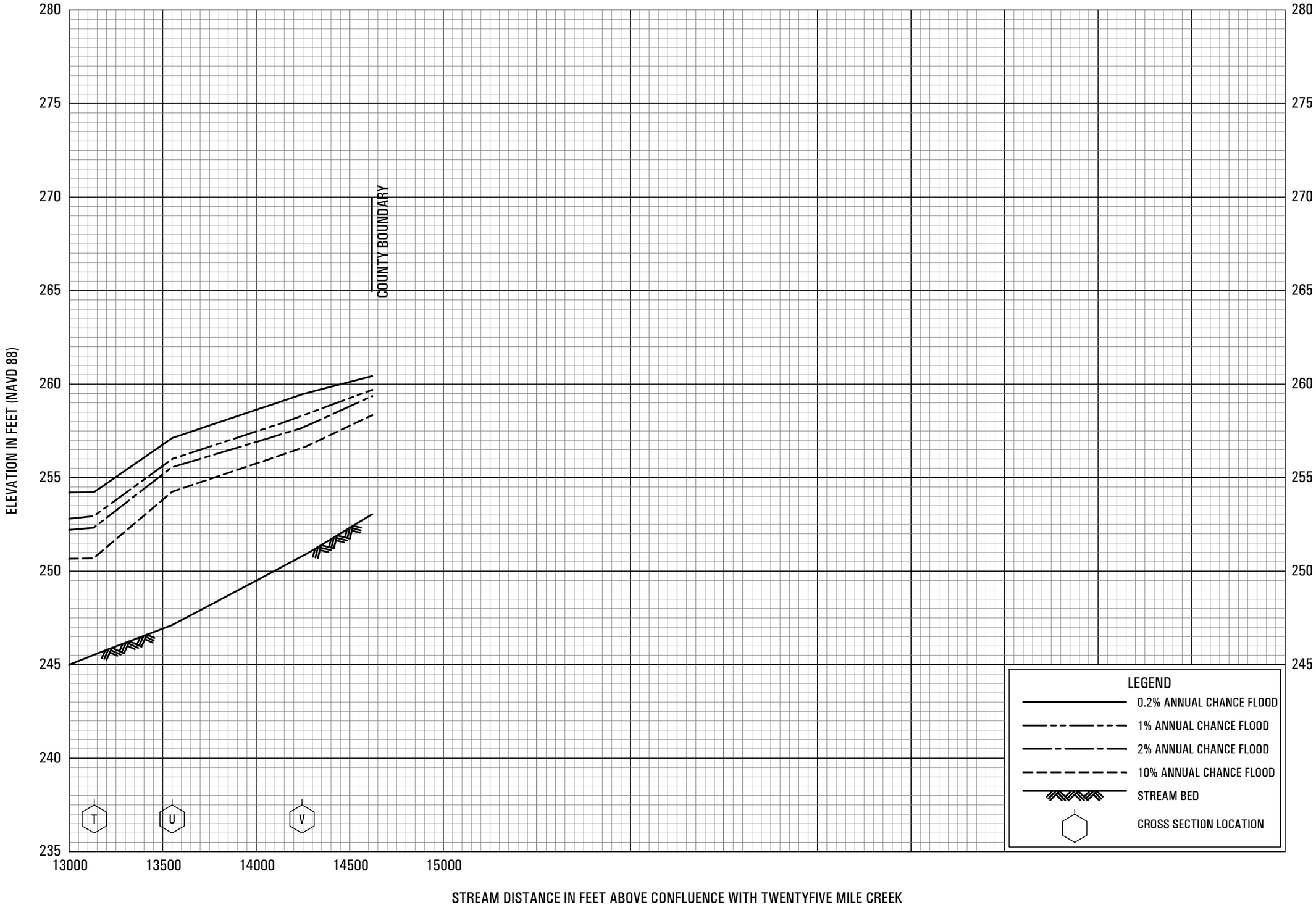

FLOOD PROFILES

SANDY BRANCH

FEDERAL EMERGENCY MANAGEMENT AGENCY

KERSHAW COUNTY, SC

AND INCORPORATED AREAS

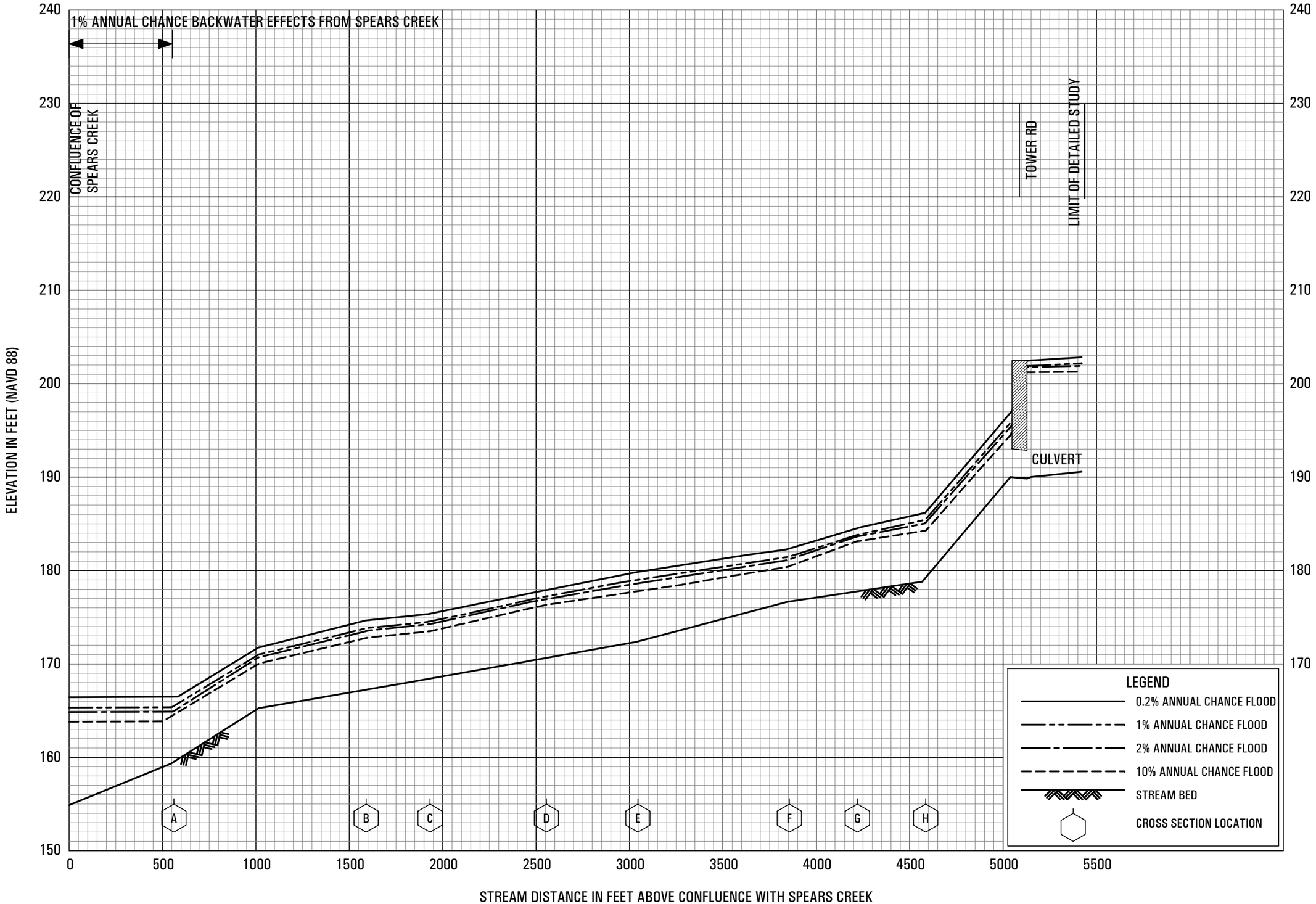

FLOOD PROFILES

SLOAN BRANCH

FEDERAL EMERGENCY MANAGEMENT AGENCY

KERSHAW COUNTY, SC

AND INCORPORATED AREAS



FLOOD PROFILES

SPEARS CREEK

FEDERAL EMERGENCY MANAGEMENT AGENCY

KERSHAW COUNTY, SC
AND INCORPORATED AREAS

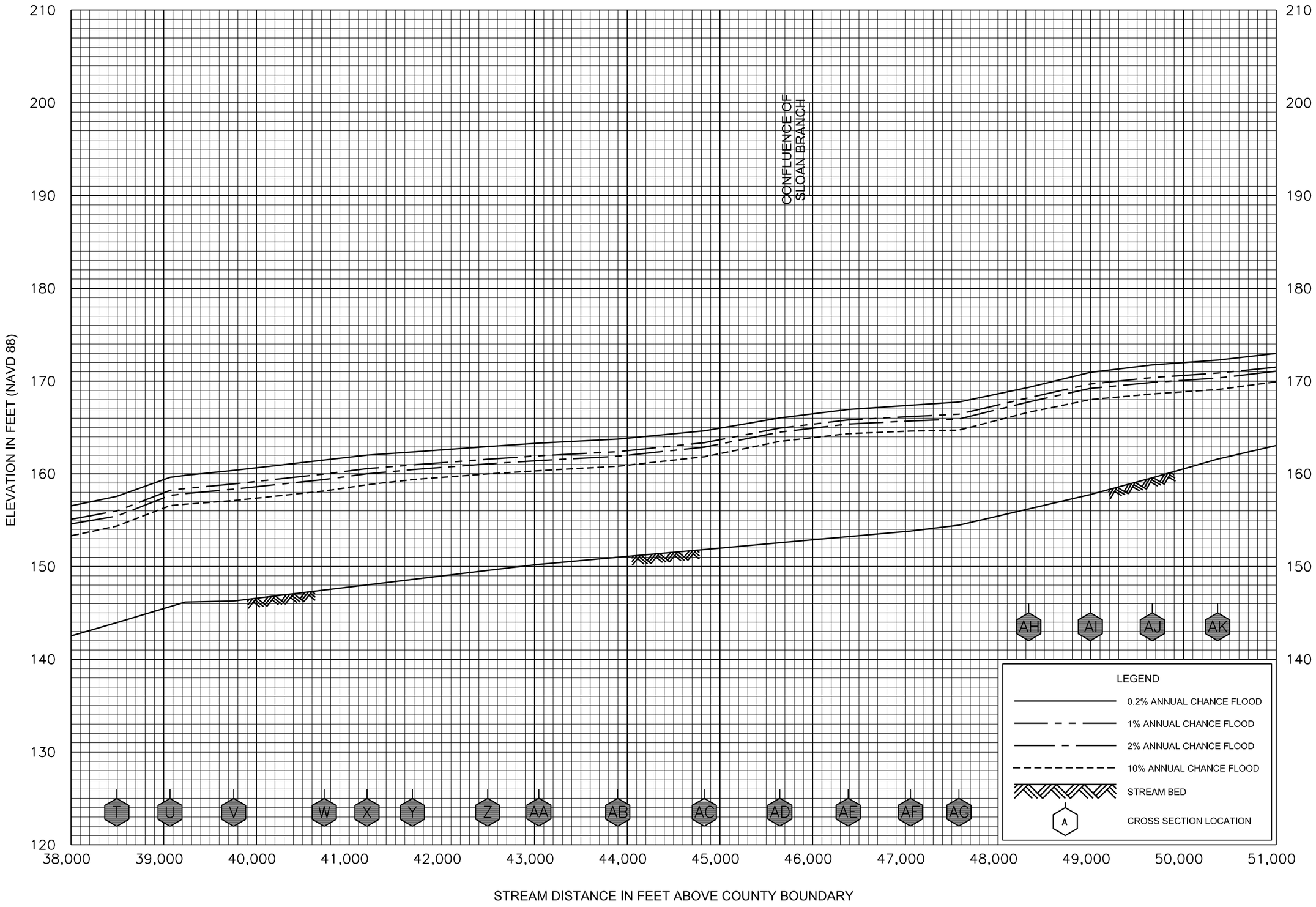

FLOOD PROFILES

SPEARS CREEK

FEDERAL EMERGENCY MANAGEMENT AGENCY

KERSHAW COUNTY, SC

AND INCORPORATED AREAS

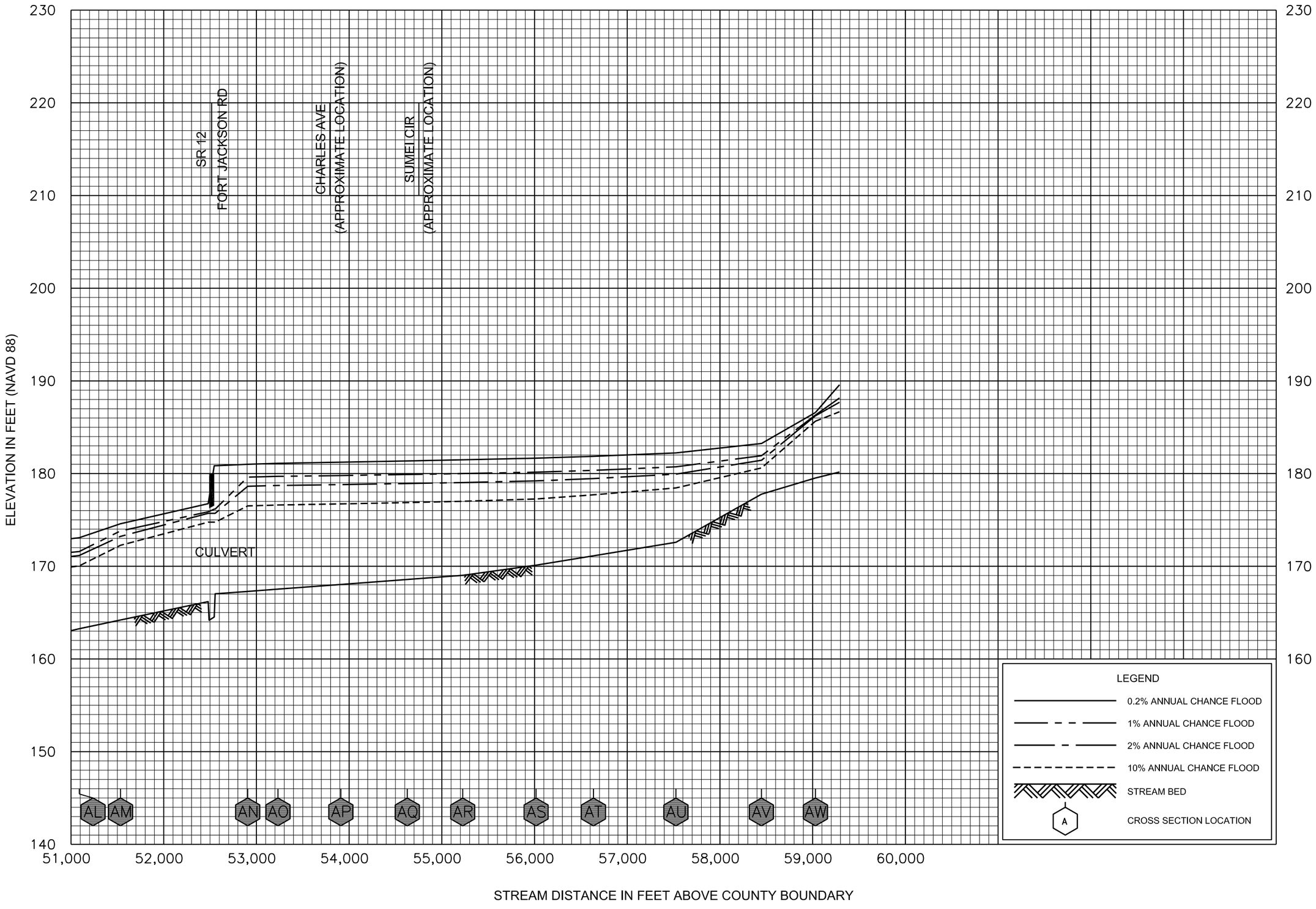

FLOOD PROFILES

SPEARS CREEK

FEDERAL EMERGENCY MANAGEMENT AGENCY

KERSHAW COUNTY, SC

AND INCORPORATED AREAS

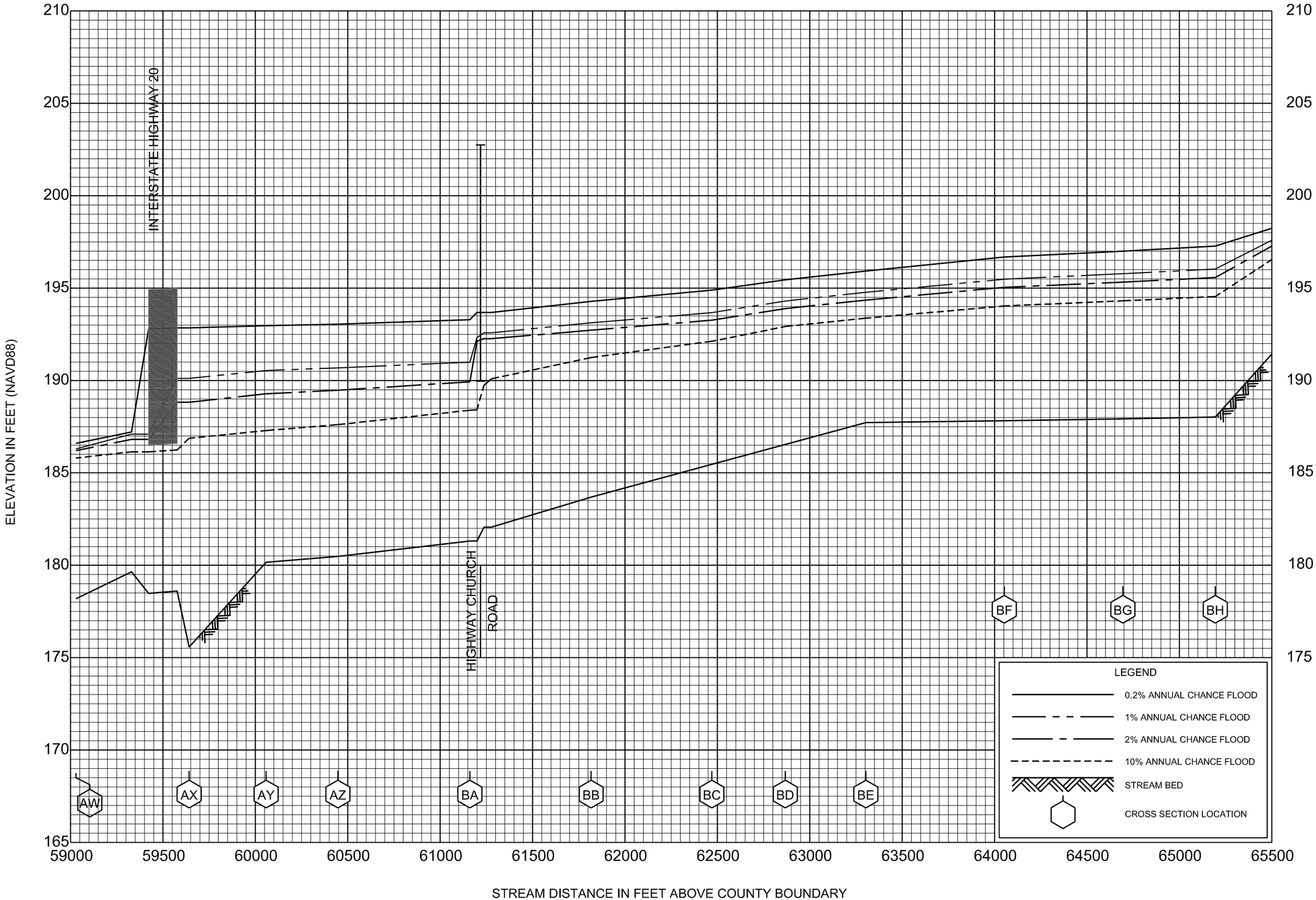

FLOOD PROFILES

SPEARS CREEK

FEDERAL EMERGENCY MANAGEMENT AGENCY

KERSHAW COUNTY, SC

AND INCORPORATED AREAS

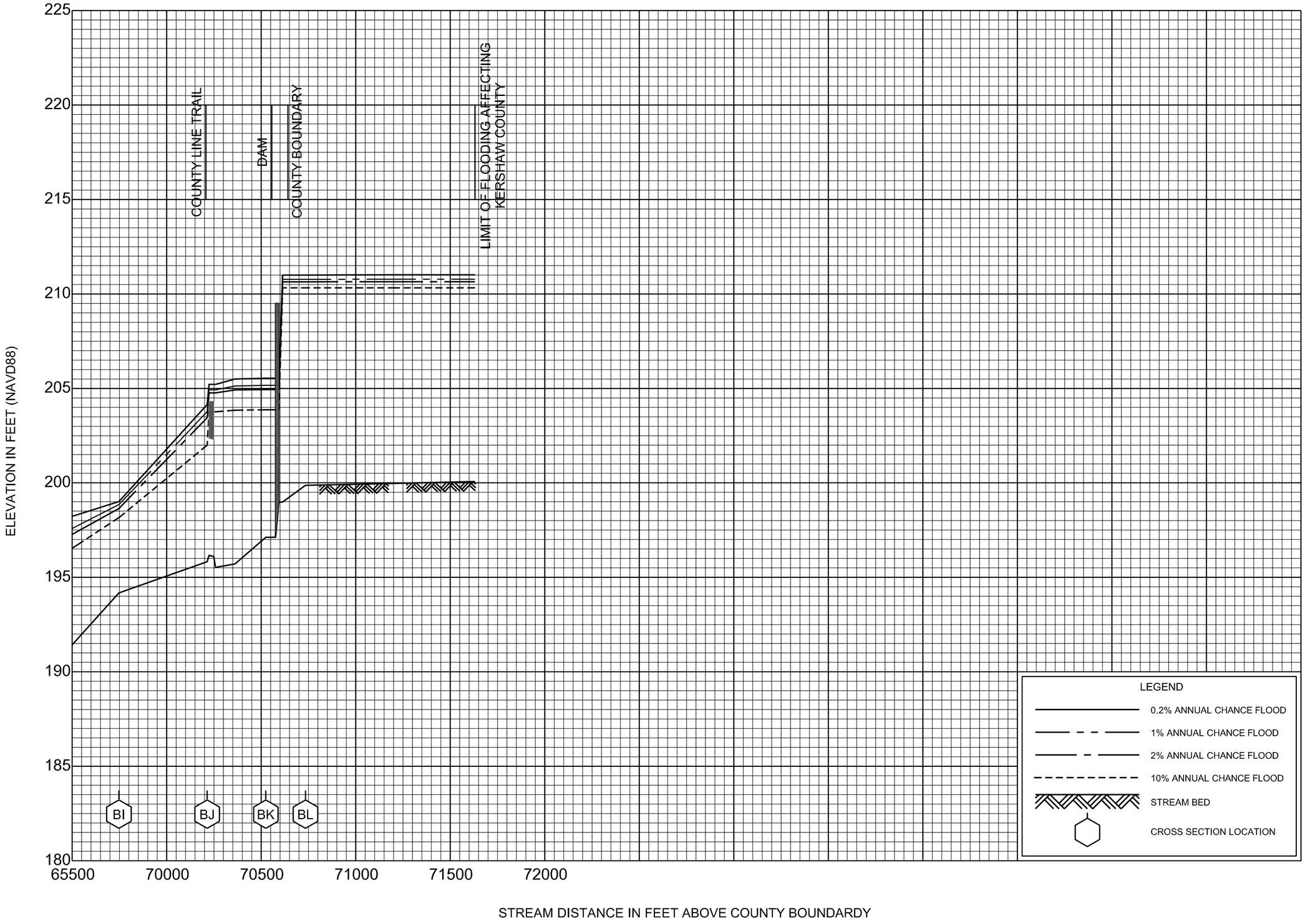

FLOOD PROFILES

SPEARS CREEK

FEDERAL EMERGENCY MANAGEMENT AGENCY

KERSHAW COUNTY, SC

AND INCORPORATED AREAS

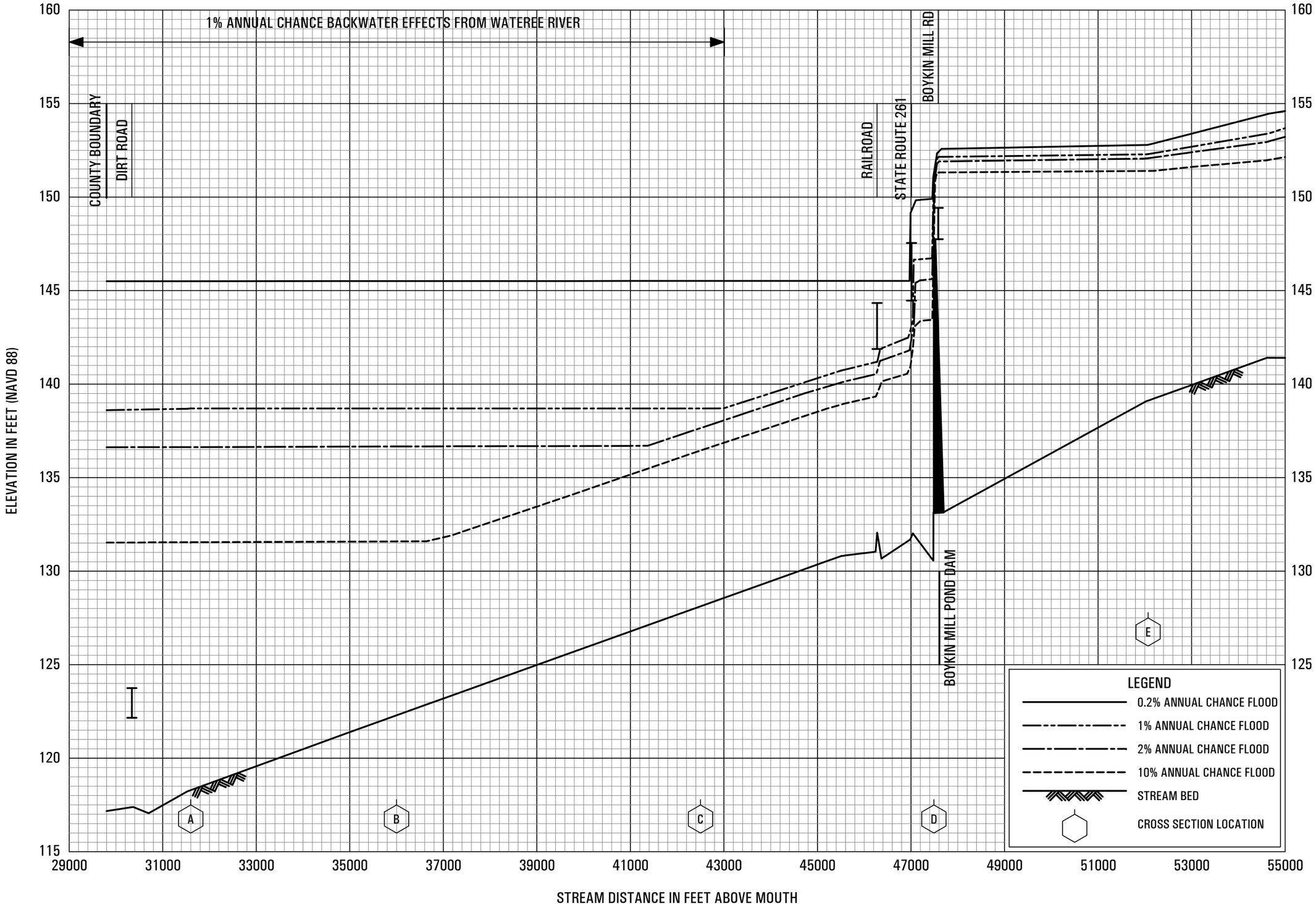

FLOOD PROFILES

SWIFT CREEK

FEDERAL EMERGENCY MANAGEMENT AGENCY

KERSHAW COUNTY, SC

AND INCORPORATED AREAS

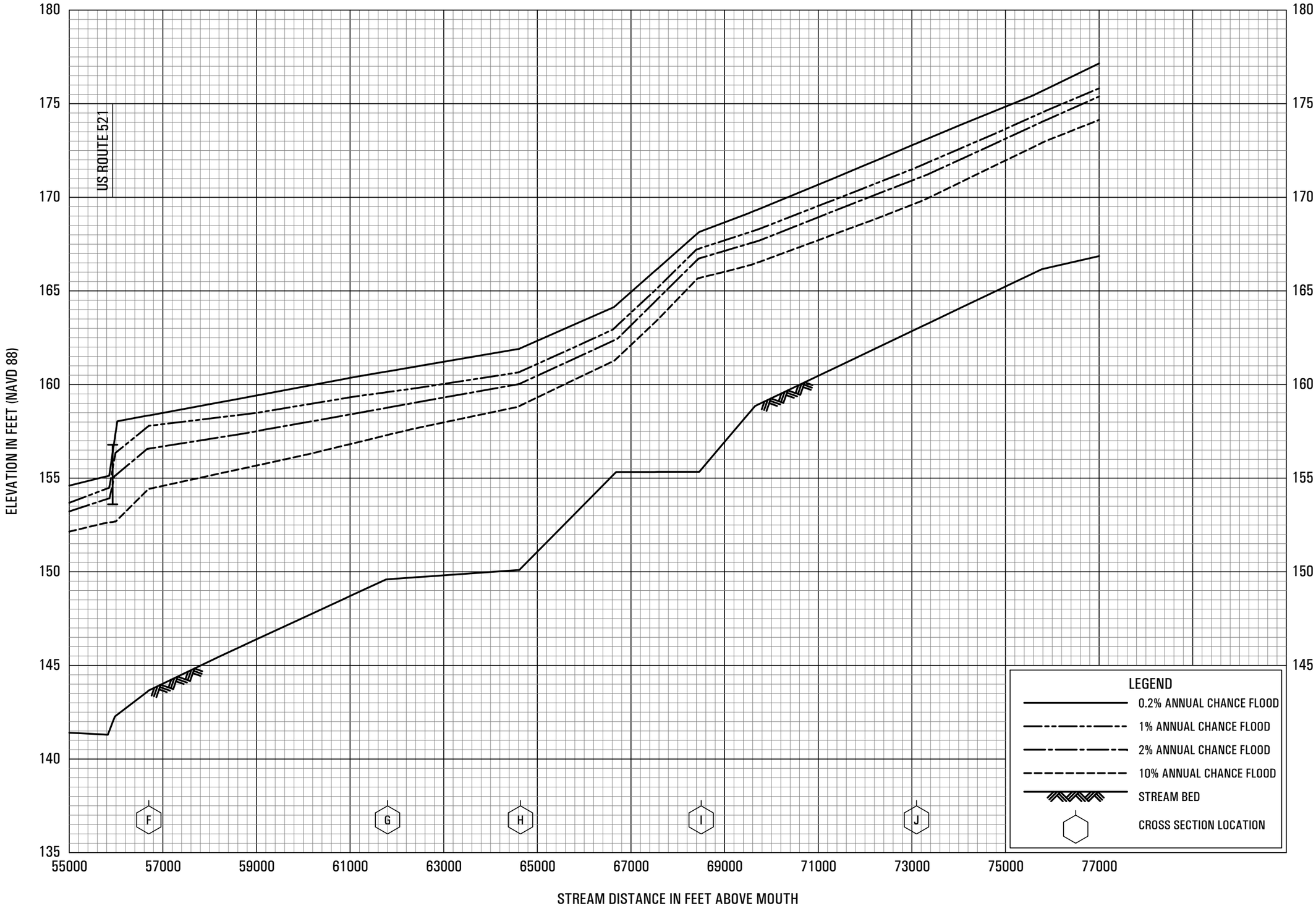

FLOOD PROFILES

SWIFT CREEK

FEDERAL EMERGENCY MANAGEMENT AGENCY

KERSHAW COUNTY, SC

AND INCORPORATED AREAS

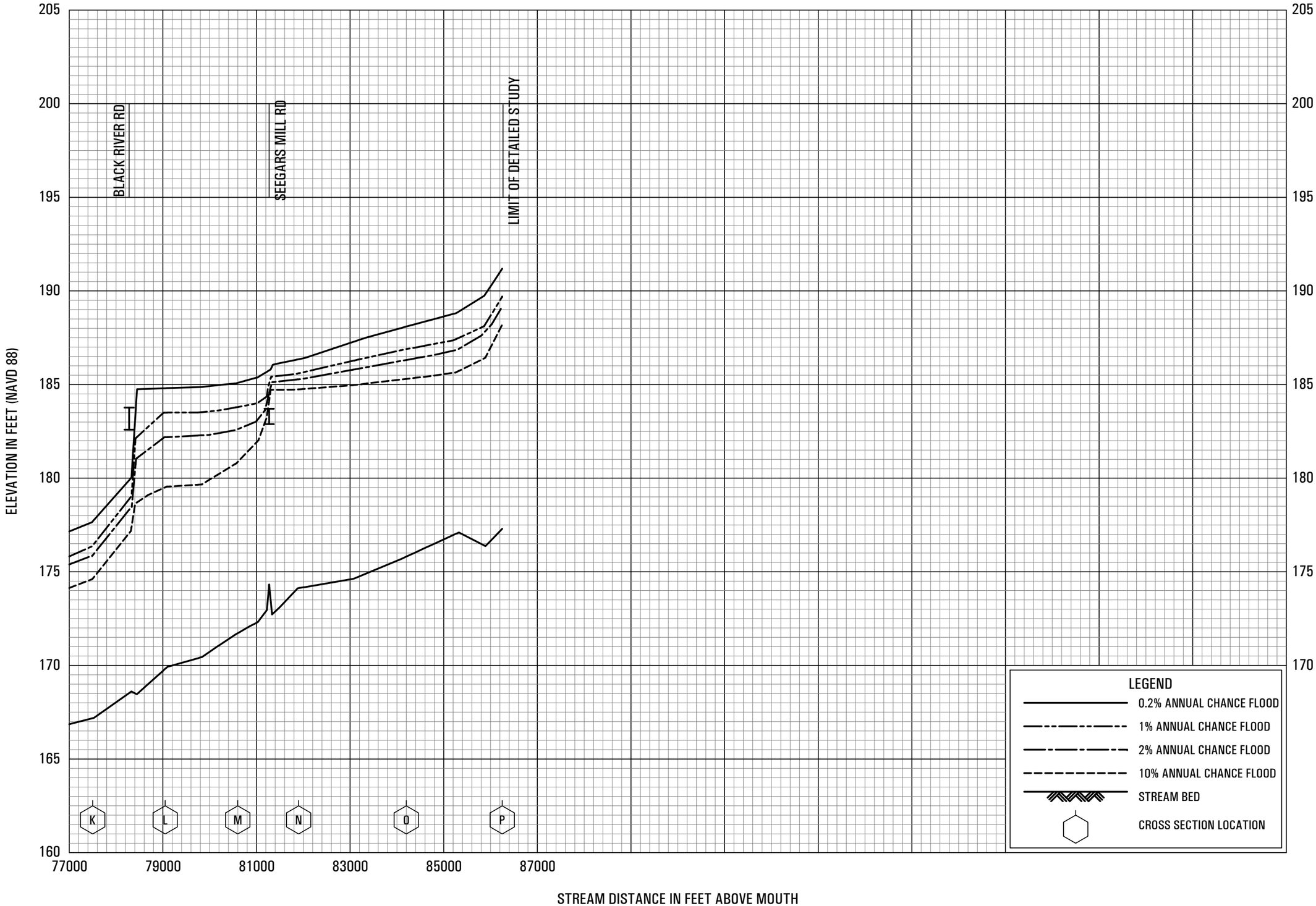

FLOOD PROFILES

SWIFT CREEK

FEDERAL EMERGENCY MANAGEMENT AGENCY

KERSHAW COUNTY, SC

AND INCORPORATED AREAS

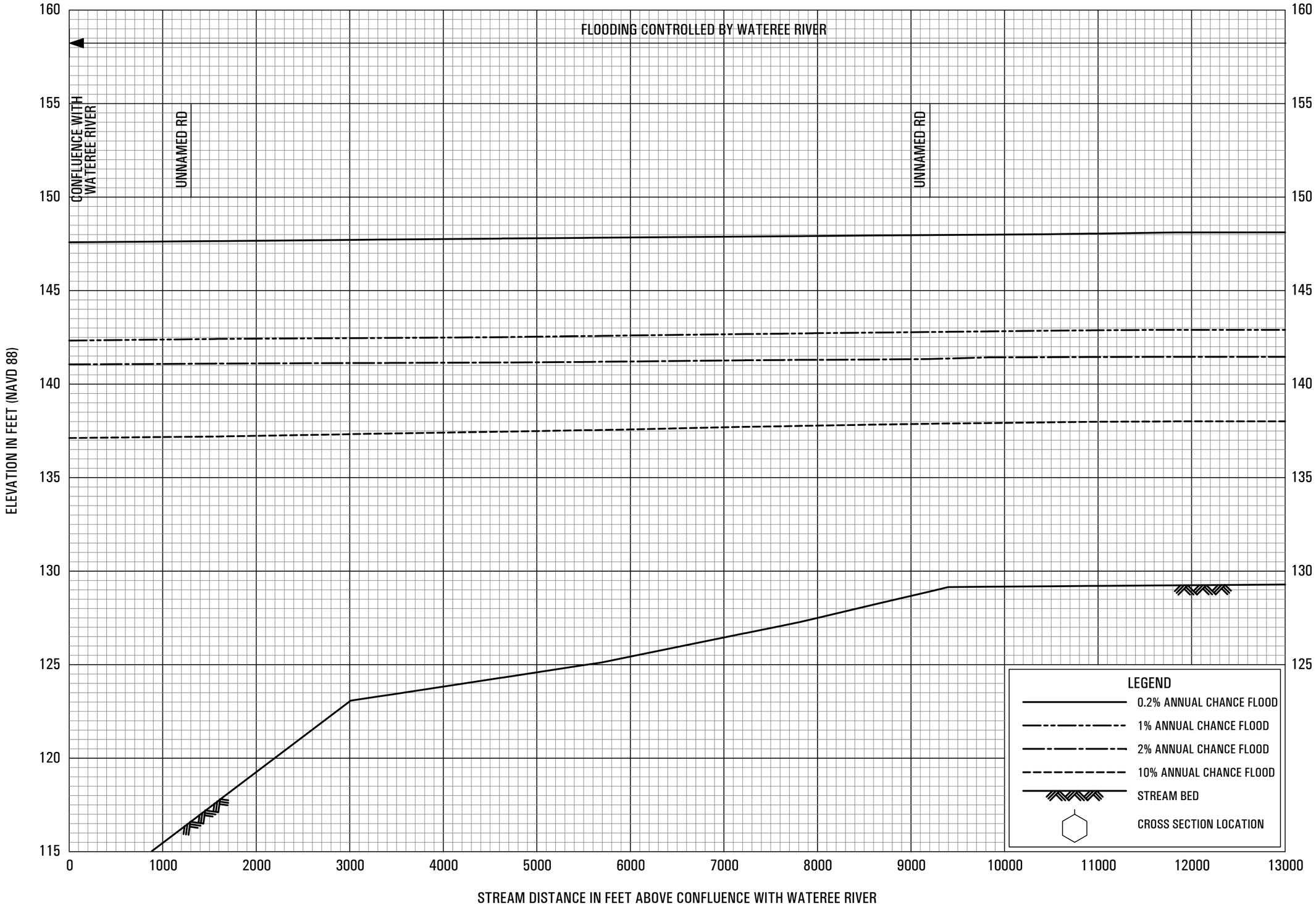

FLOOD PROFILES

TOWN CREEK

FEDERAL EMERGENCY MANAGEMENT AGENCY

KERSHAW COUNTY, SC

AND INCORPOATED AREAS

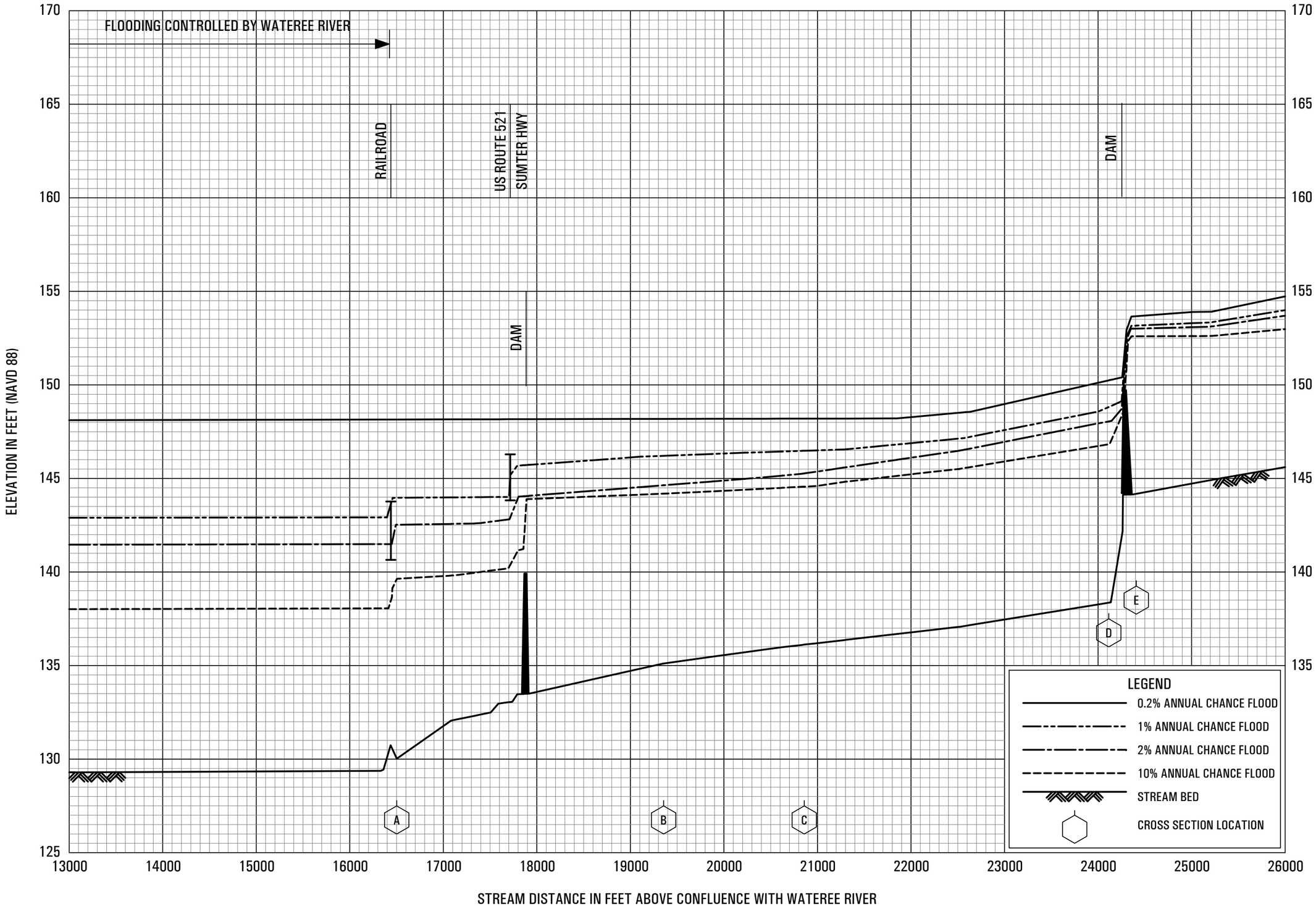

FLOOD PROFILES

TOWN CREEK

FEDERAL EMERGENCY MANAGEMENT AGENCY

KERSHAW COUNTY, SC

AND INCORPOATED AREAS

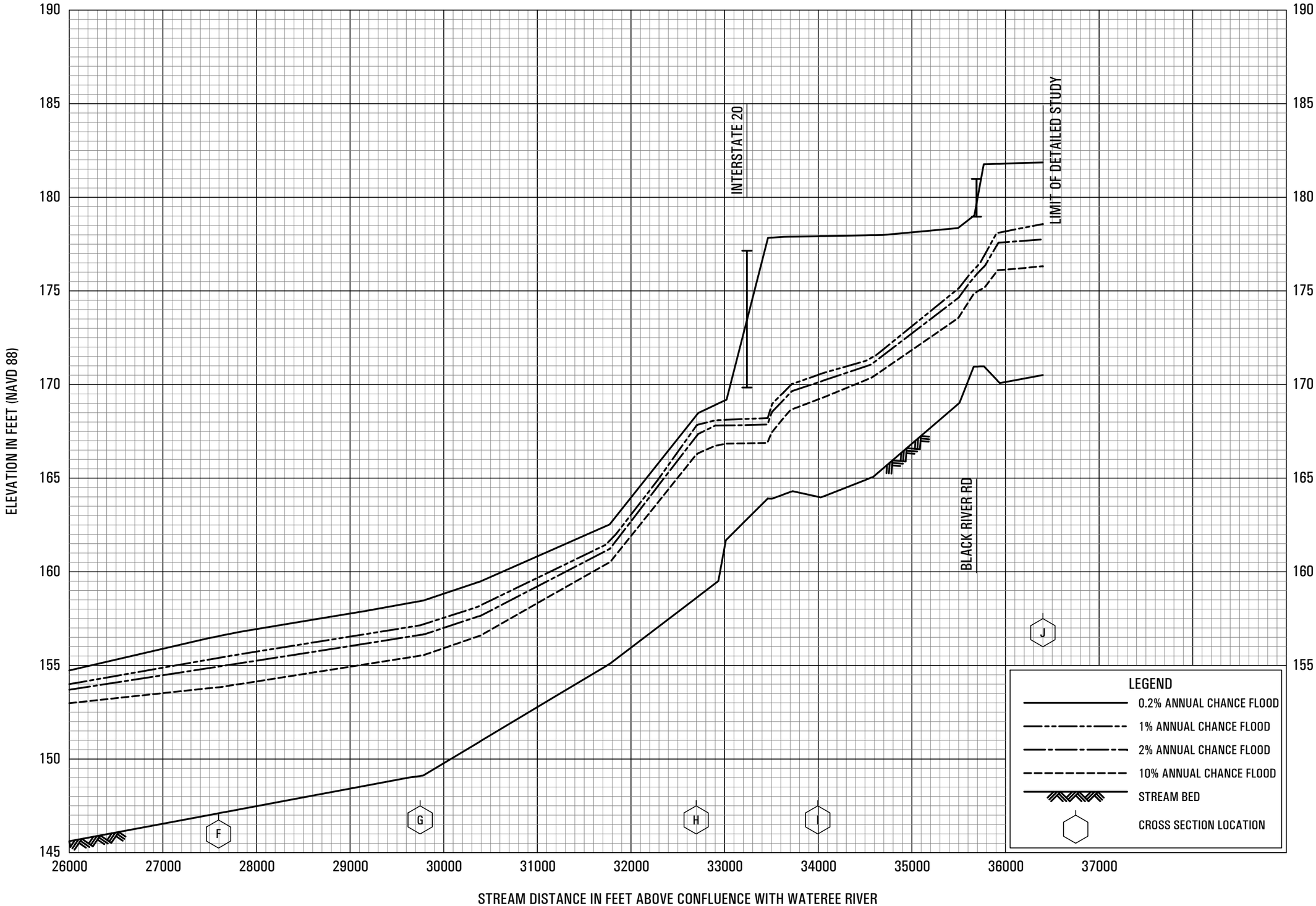

FLOOD PROFILES

TOWN CREEK

FEDERAL EMERGENCY MANAGEMENT AGENCY

KERSHAW COUNTY, SC

AND INCORPOATED AREAS

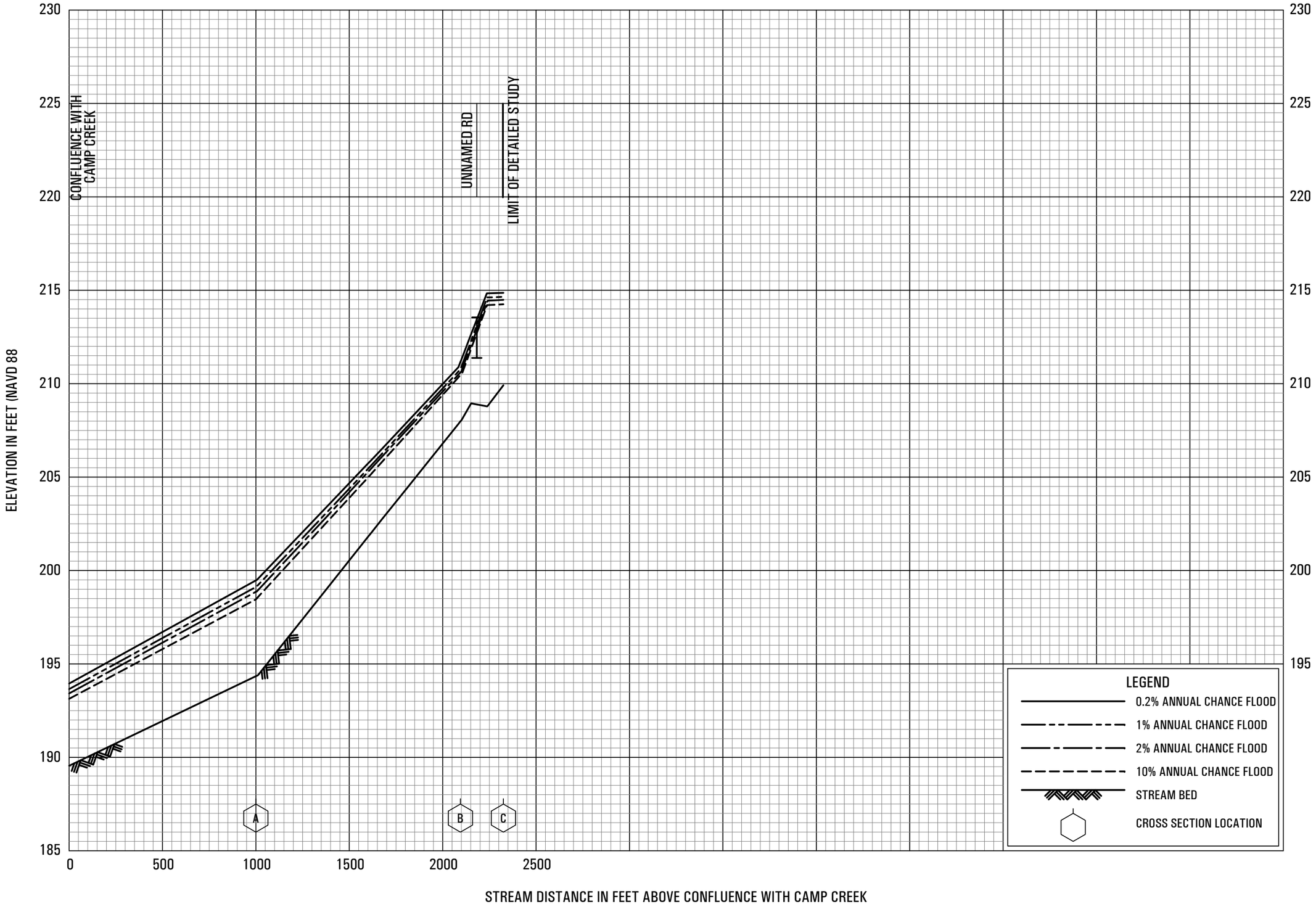

FLOOD PROFILES

TRIBUTARY CC1

FEDERAL EMERGENCY MANAGEMENT AGENCY

KERSHAW COUNTY, SC

AND INCORPORATED AREAS

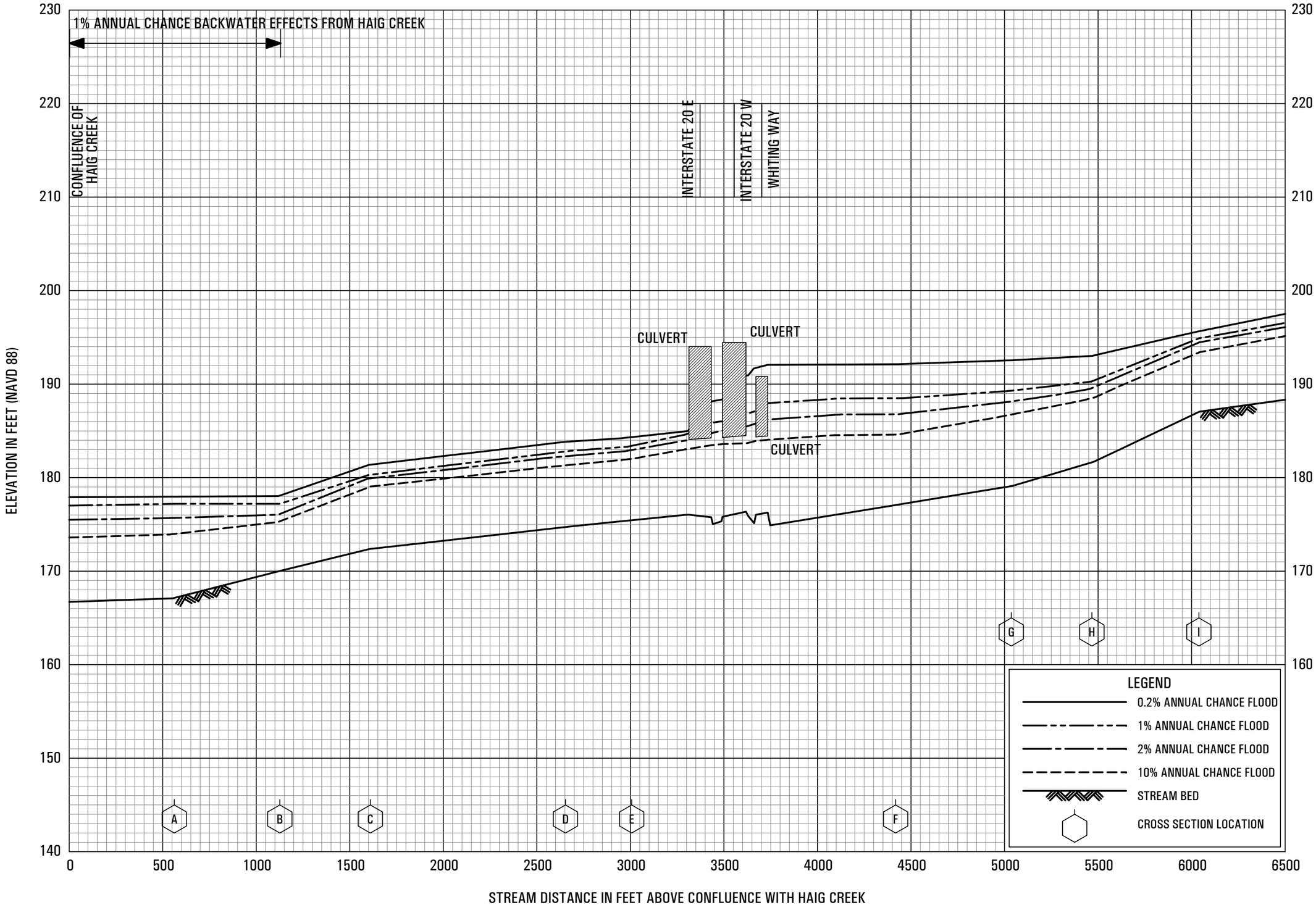

FLOOD PROFILES

TRIBUTARY TO HAIG CREEK 1

FEDERAL EMERGENCY MANAGEMENT AGENCY

KERSHAW COUNTY, SC

AND INCORPORATED AREAS

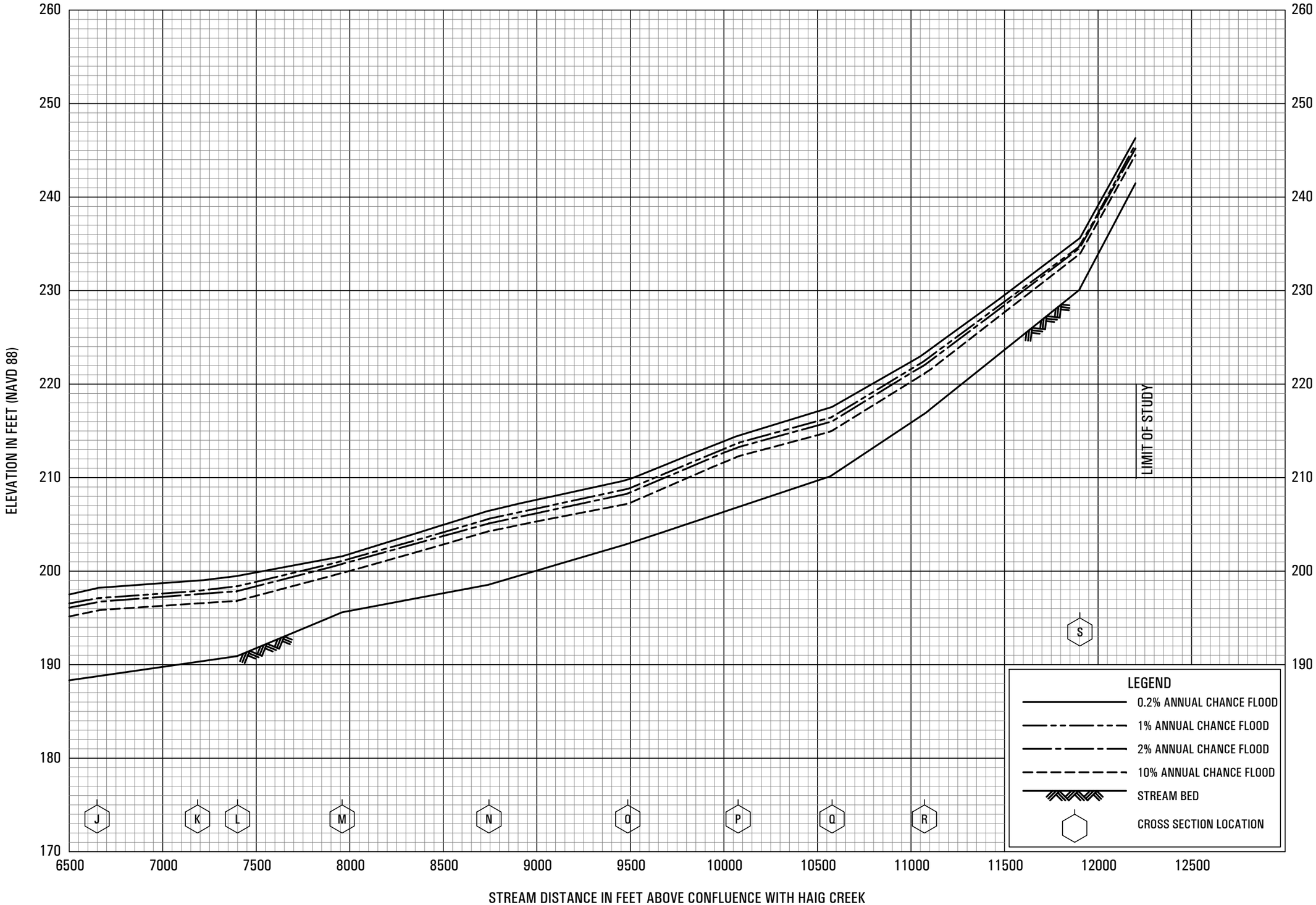

FLOOD PROFILES

TRIBUTARY TO HAIG CREEK 1

FEDERAL EMERGENCY MANAGEMENT AGENCY

KERSHAW COUNTY, SC

AND INCORPORATED AREAS

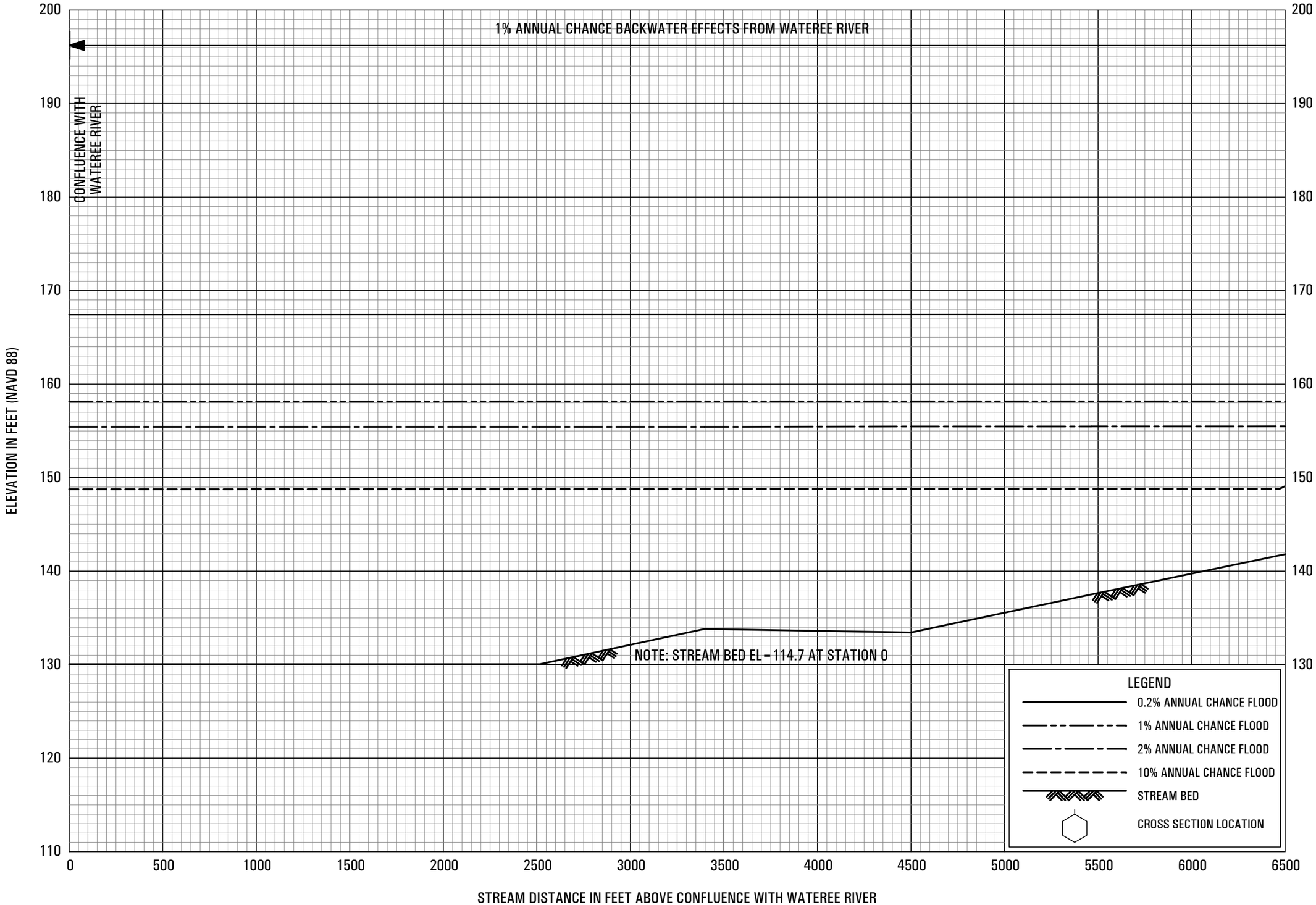

FLOOD PROFILES

TRIBUTARY WR-1

FEDERAL EMERGENCY MANAGEMENT AGENCY

KERSHAW COUNTY, SC

AND INCORPORATED AREAS

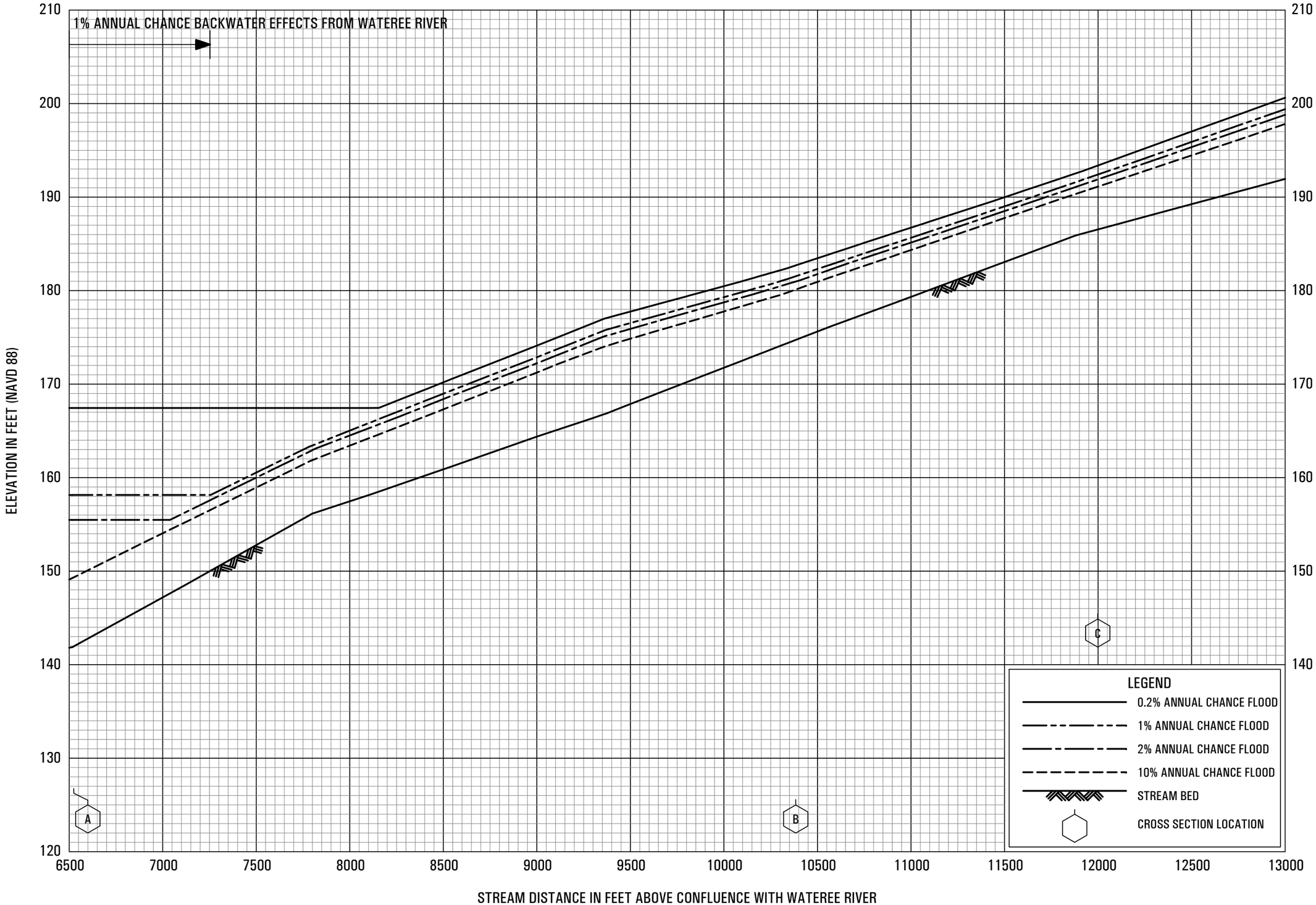

FLOOD PROFILES

TRIBUTARY WR-1

FEDERAL EMERGENCY MANAGEMENT AGENCY

KERSHAW COUNTY, SC

AND INCORPORATED AREAS

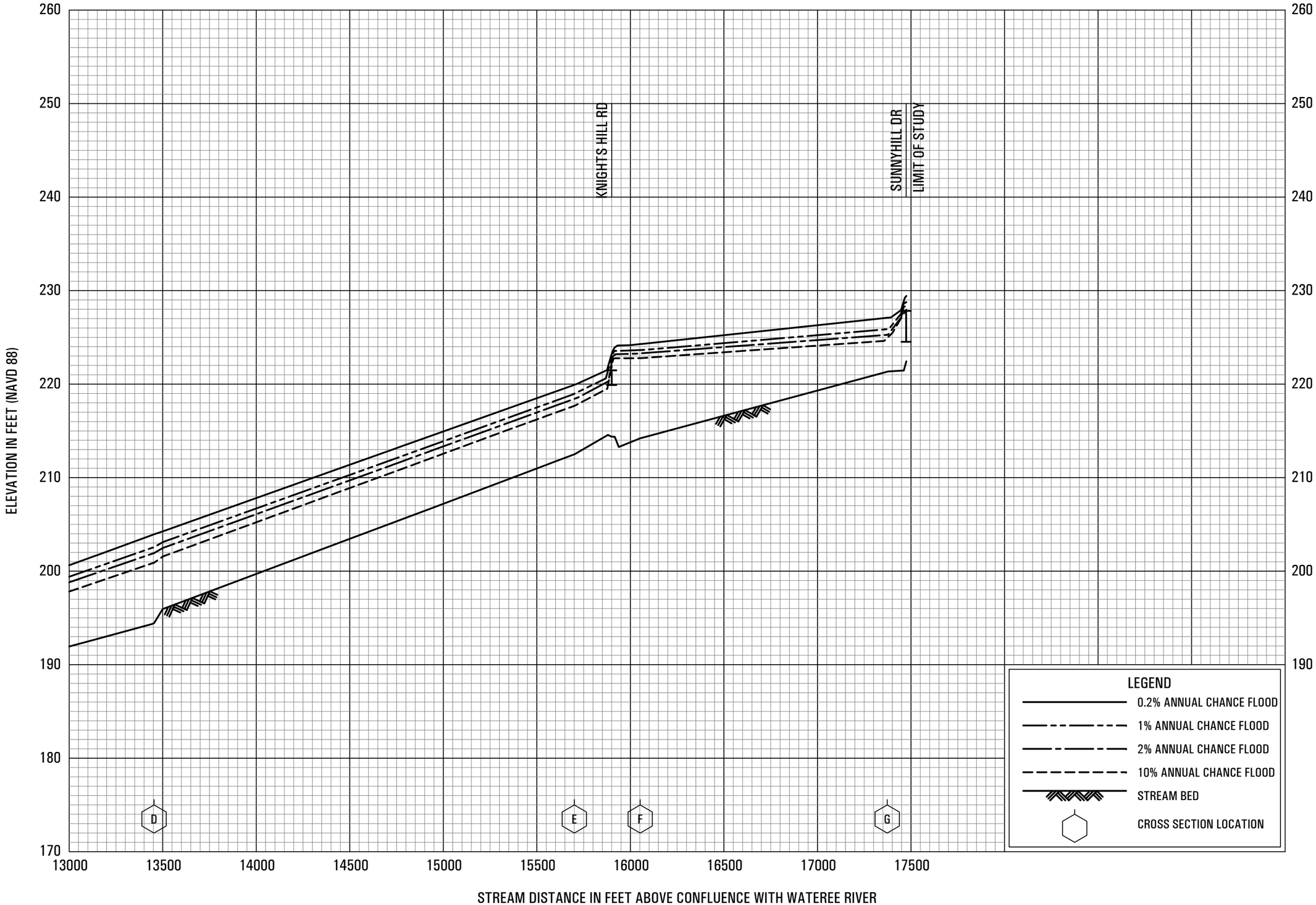

FLOOD PROFILES

TRIBUTARY WR-1

FEDERAL EMERGENCY MANAGEMENT AGENCY

KERSHAW COUNTY, SC

AND INCORPORATED AREAS

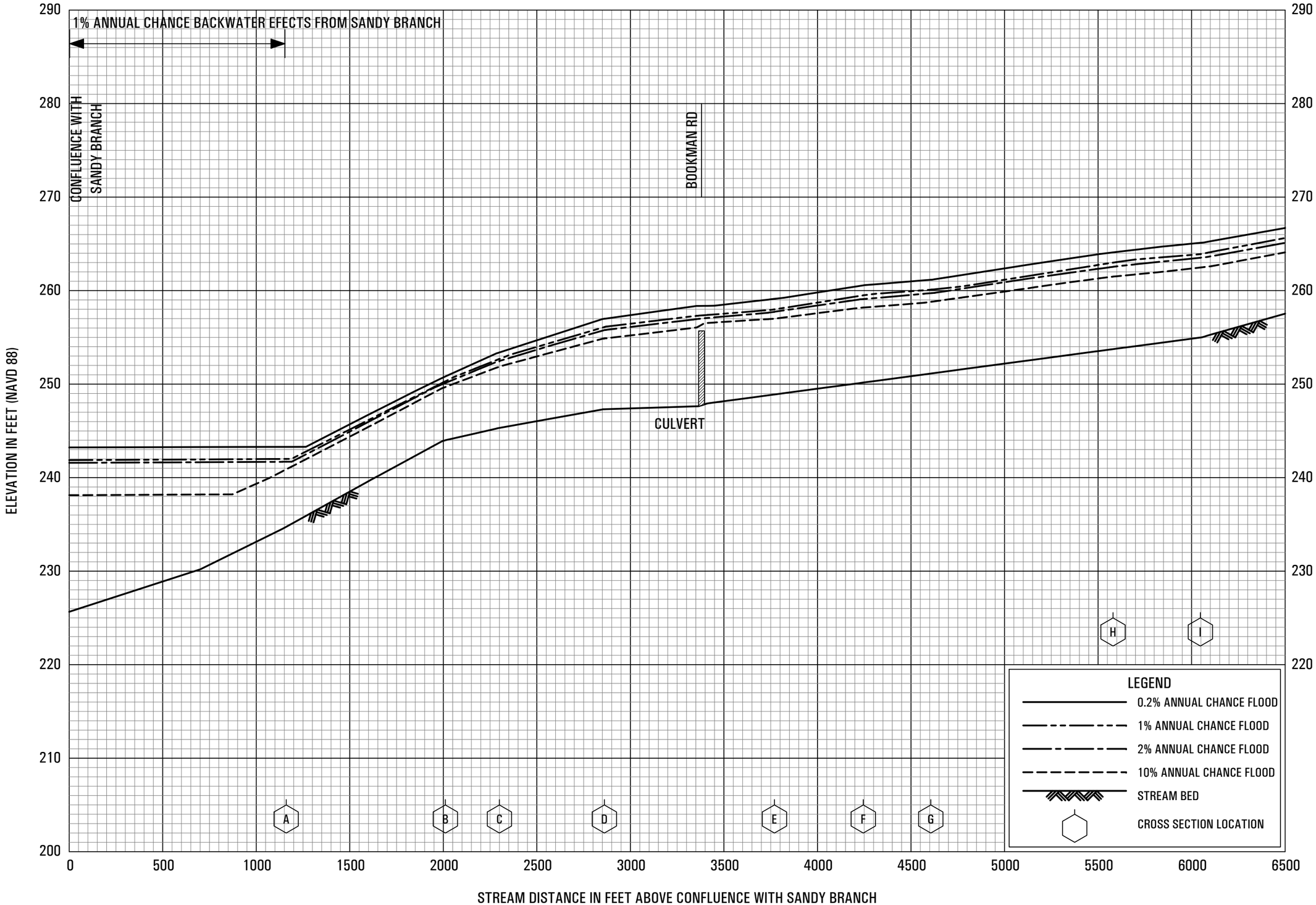

FLOOD PROFILES

TUPPLER BRANCH

FEDERAL EMERGENCY MANAGEMENT AGENCY

KERSHAW COUNTY, SC

AND INCORPORATED AREAS

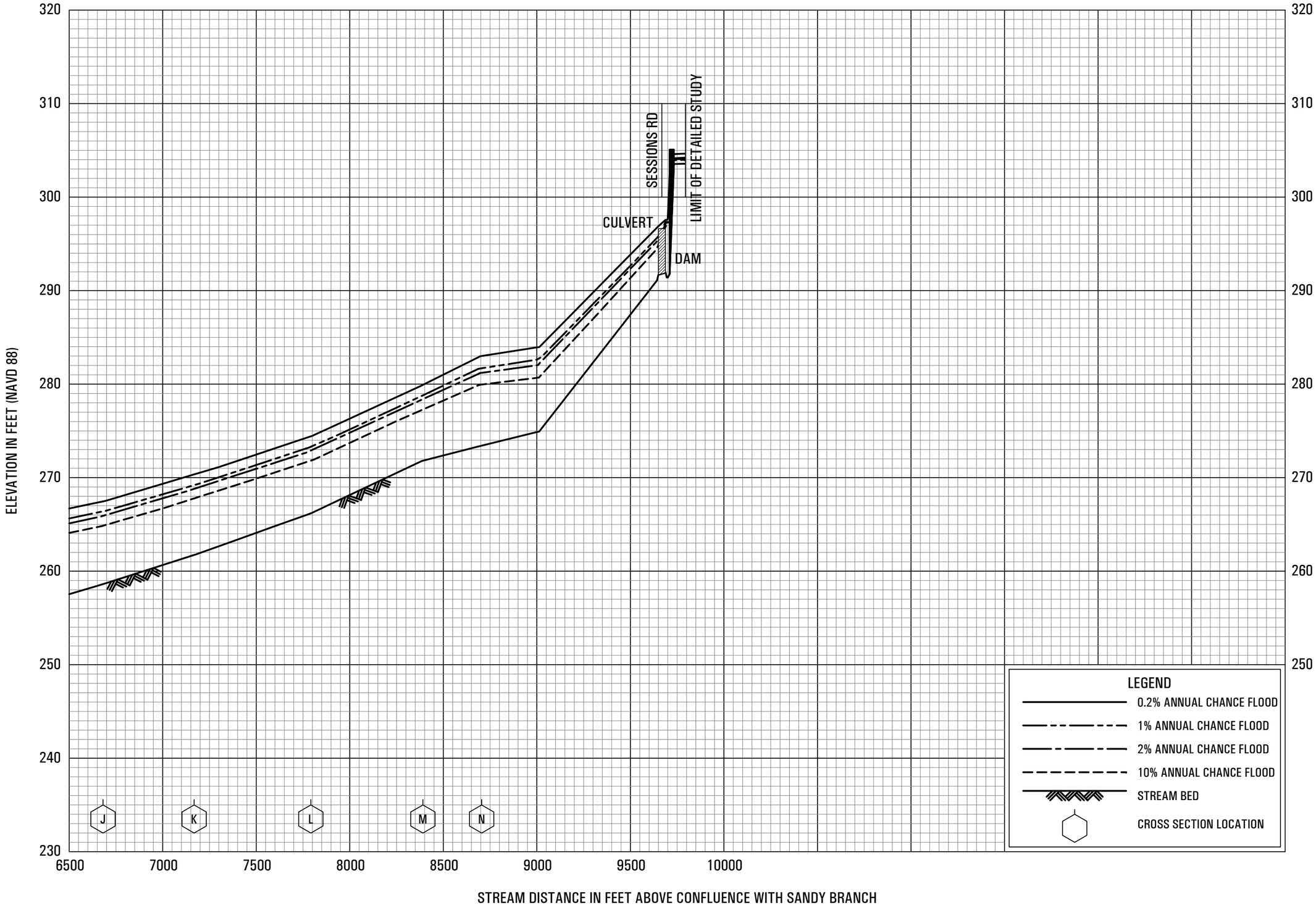

FLOOD PROFILES

TUPPLER BRANCH

FEDERAL EMERGENCY MANAGEMENT AGENCY

KERSHAW COUNTY, SC

AND INCORPORATED AREAS

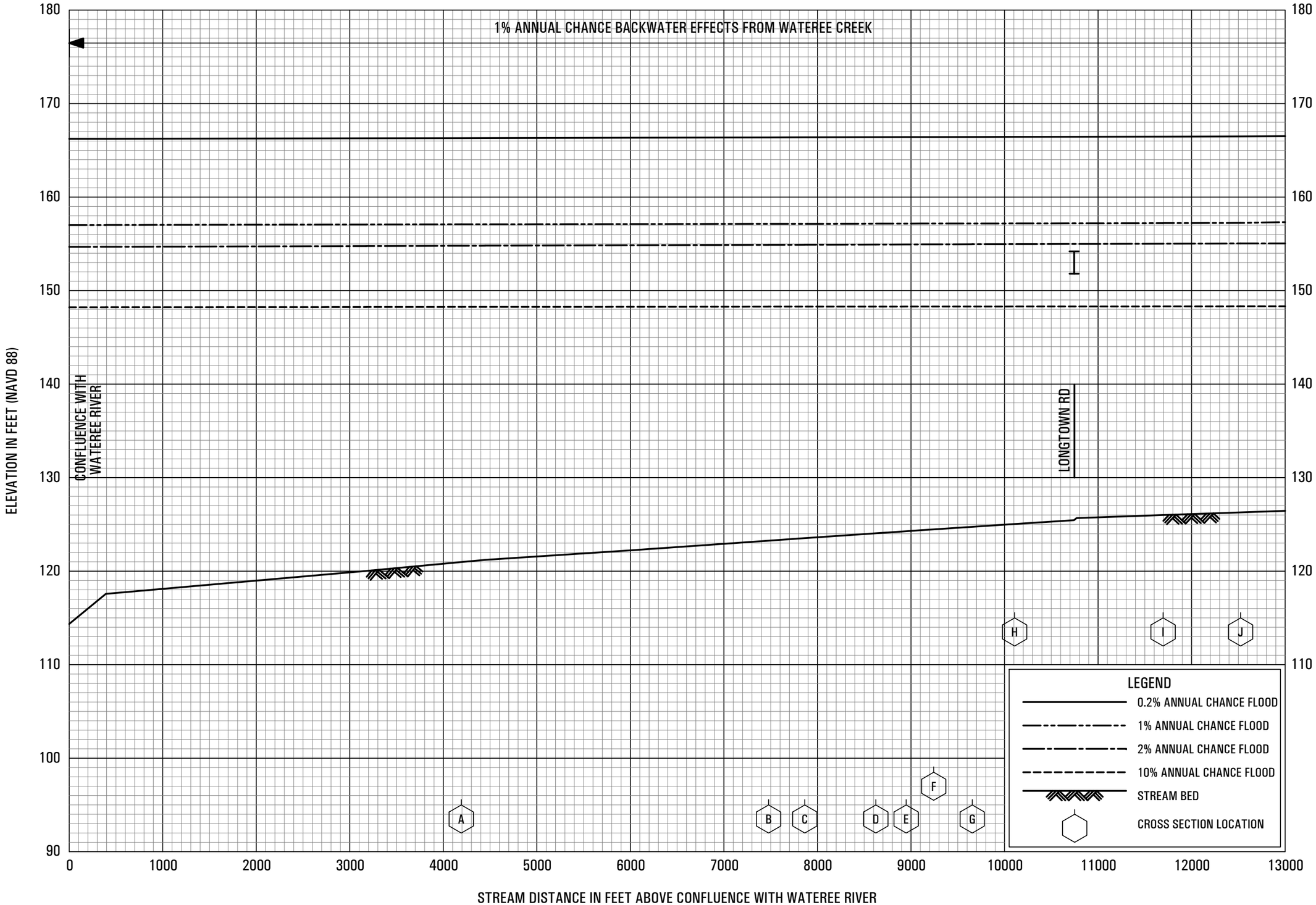

FLOOD PROFILES

TWENTYFIVE MILE CREEK

FEDERAL EMERGENCY MANAGEMENT AGENCY

KERSHAW COUNTY, SC

AND INCORPORATED AREAS

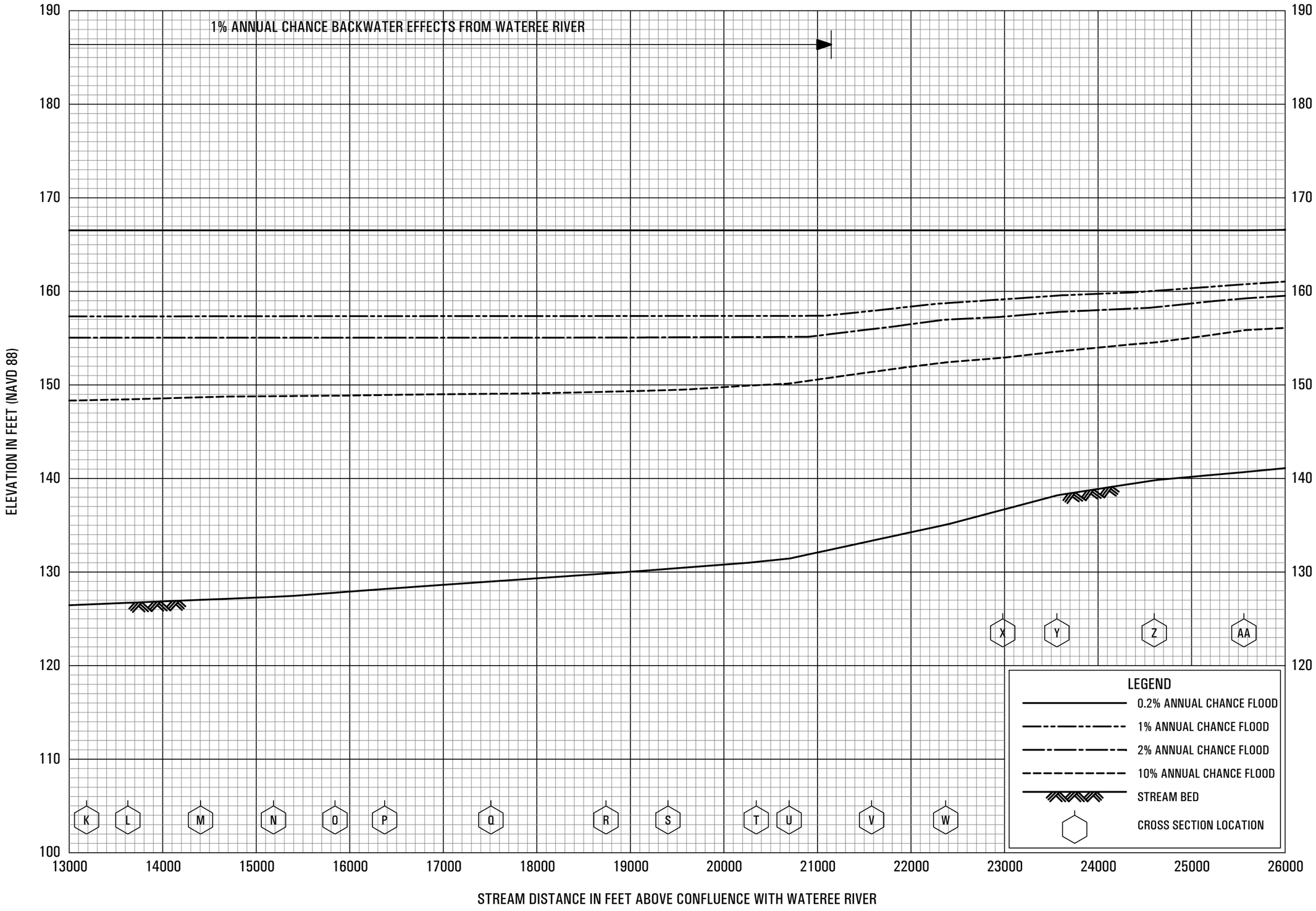

FLOOD PROFILES

TWENTYFIVE MILE CREEK

FEDERAL EMERGENCY MANAGEMENT AGENCY

KERSHAW COUNTY, SC

AND INCORPORATED AREAS

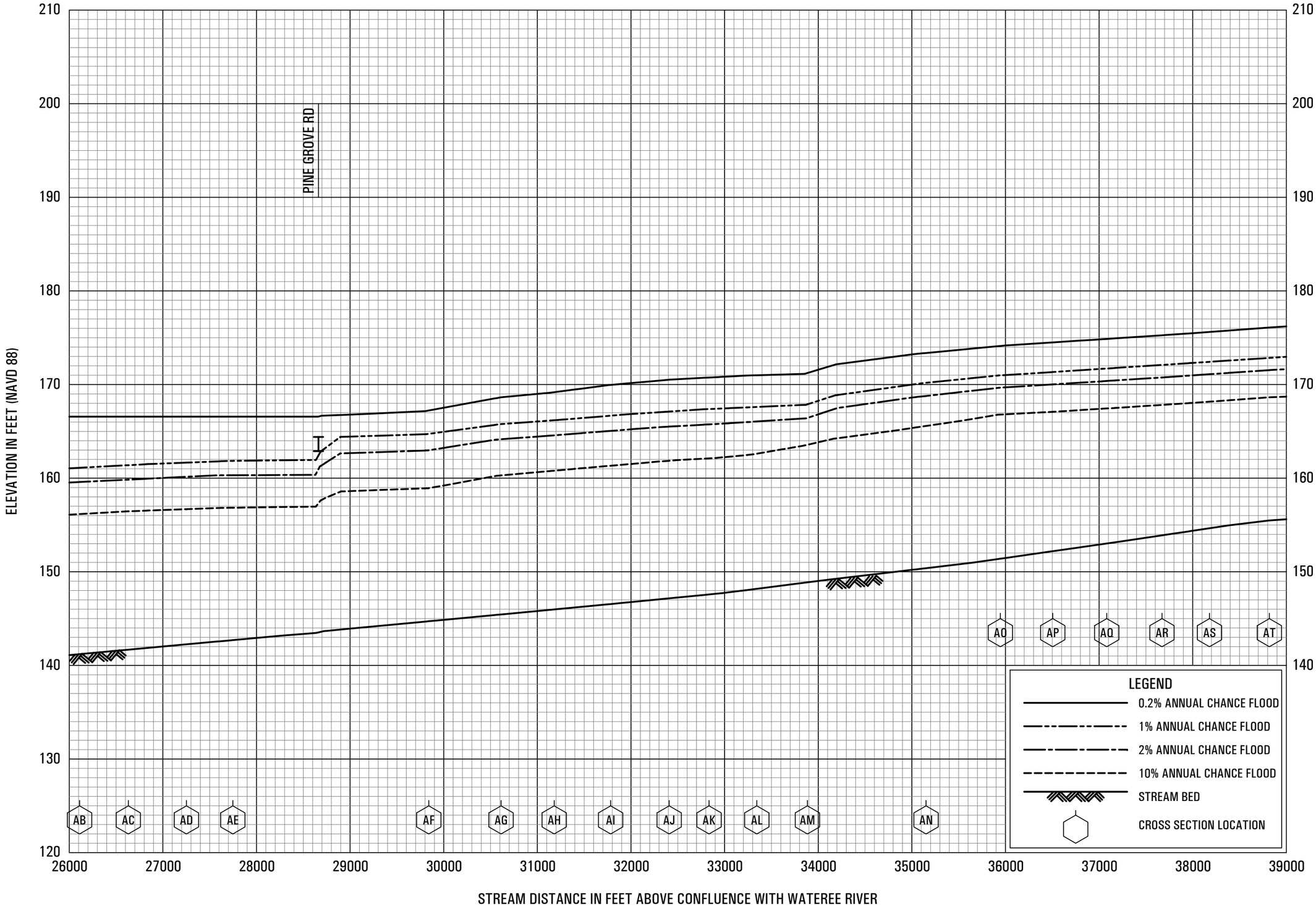

FLOOD PROFILES

TWENTYFIVE MILE CREEK

FEDERAL EMERGENCY MANAGEMENT AGENCY

KERSHAW COUNTY, SC

AND INCORPORATED AREAS

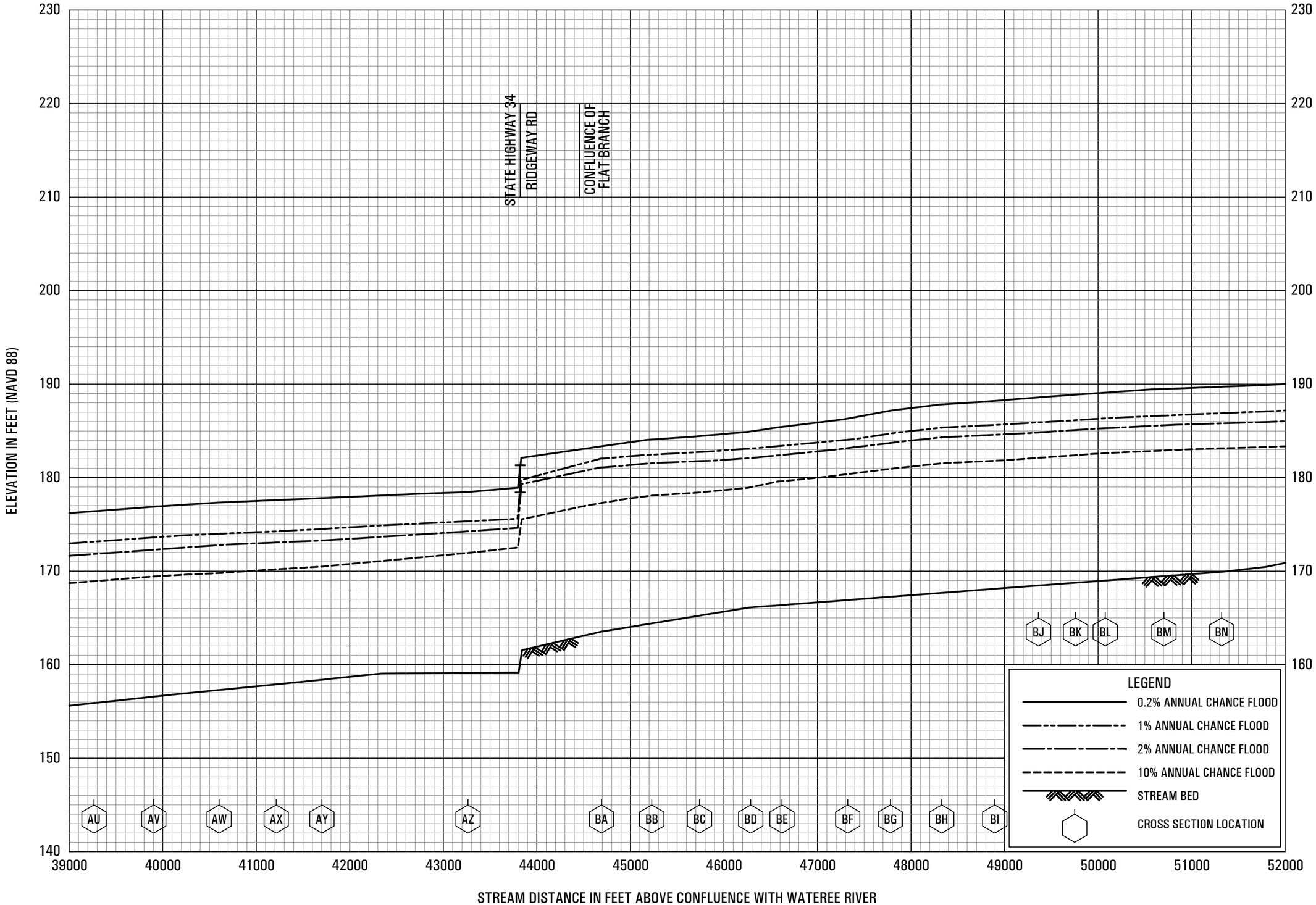

FLOOD PROFILES

TWENTYFIVE MILE CREEK

FEDERAL EMERGENCY MANAGEMENT AGENCY

KERSHAW COUNTY, SC

AND INCORPORATED AREAS

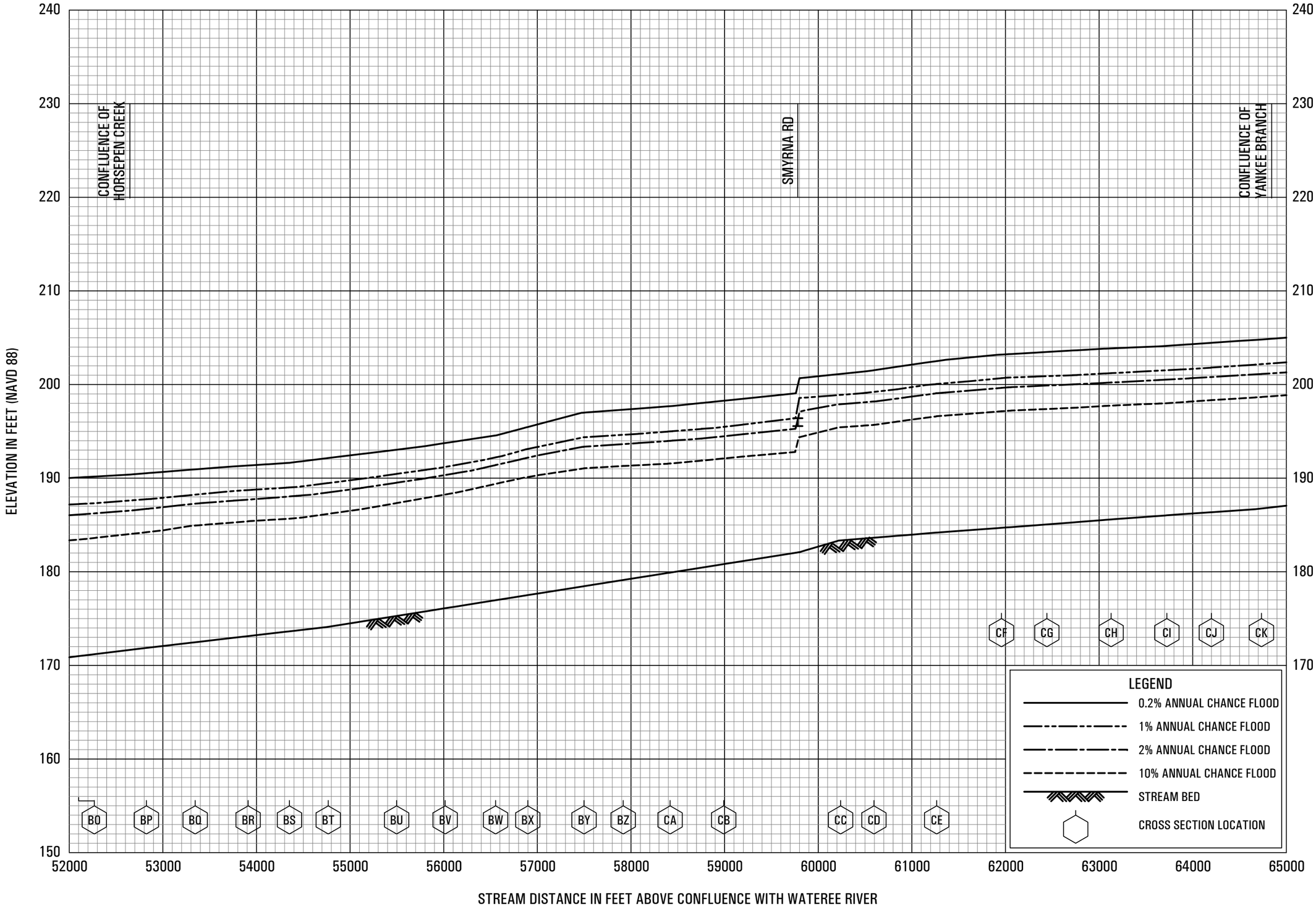

FLOOD PROFILES

TWENTYFIVE MILE CREEK

FEDERAL EMERGENCY MANAGEMENT AGENCY

KERSHAW COUNTY, SC

AND INCORPORATED AREAS

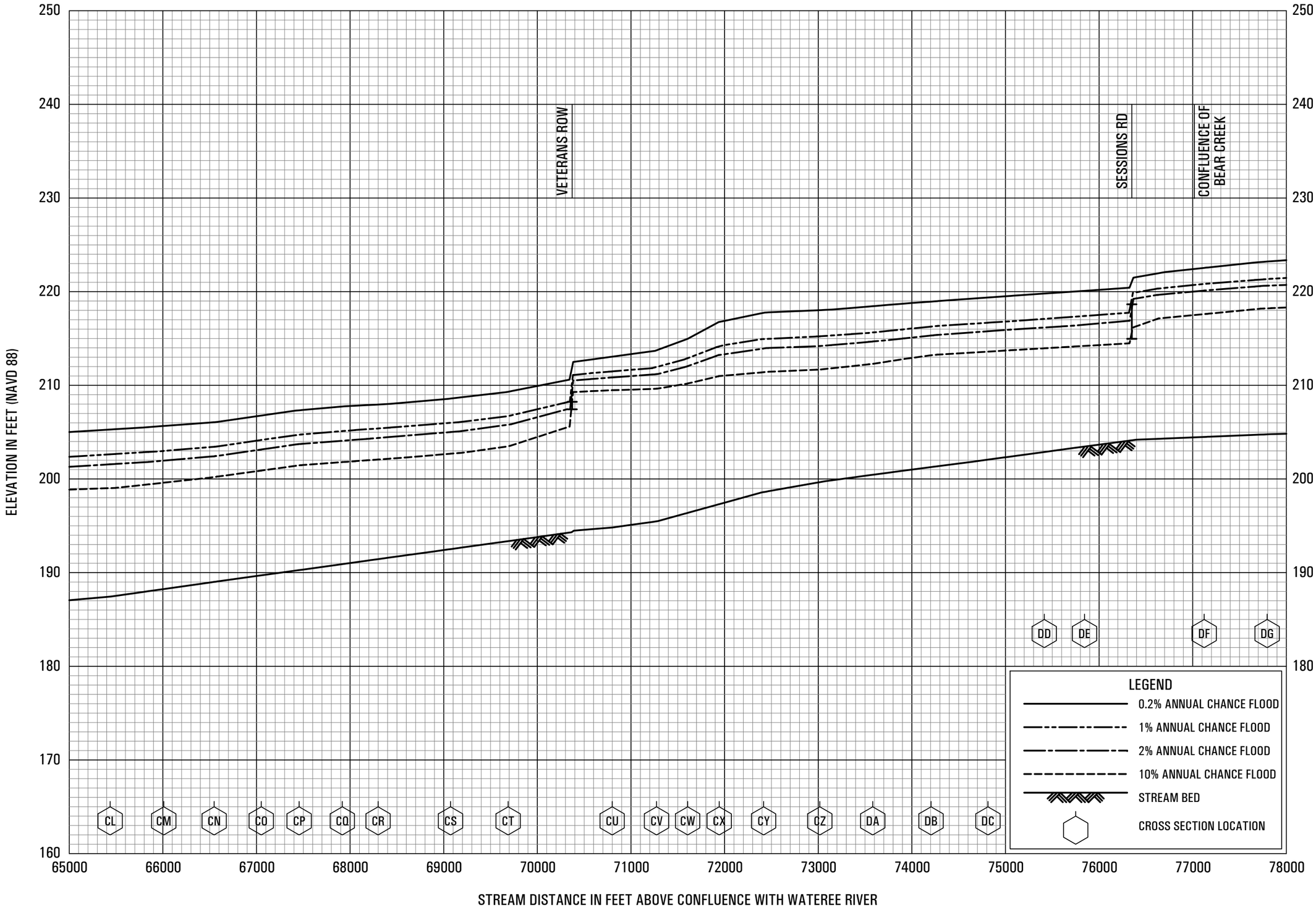

FLOOD PROFILES

TWENTYFIVE MILE CREEK

FEDERAL EMERGENCY MANAGEMENT AGENCY

KERSHAW COUNTY, SC

AND INCORPORATED AREAS

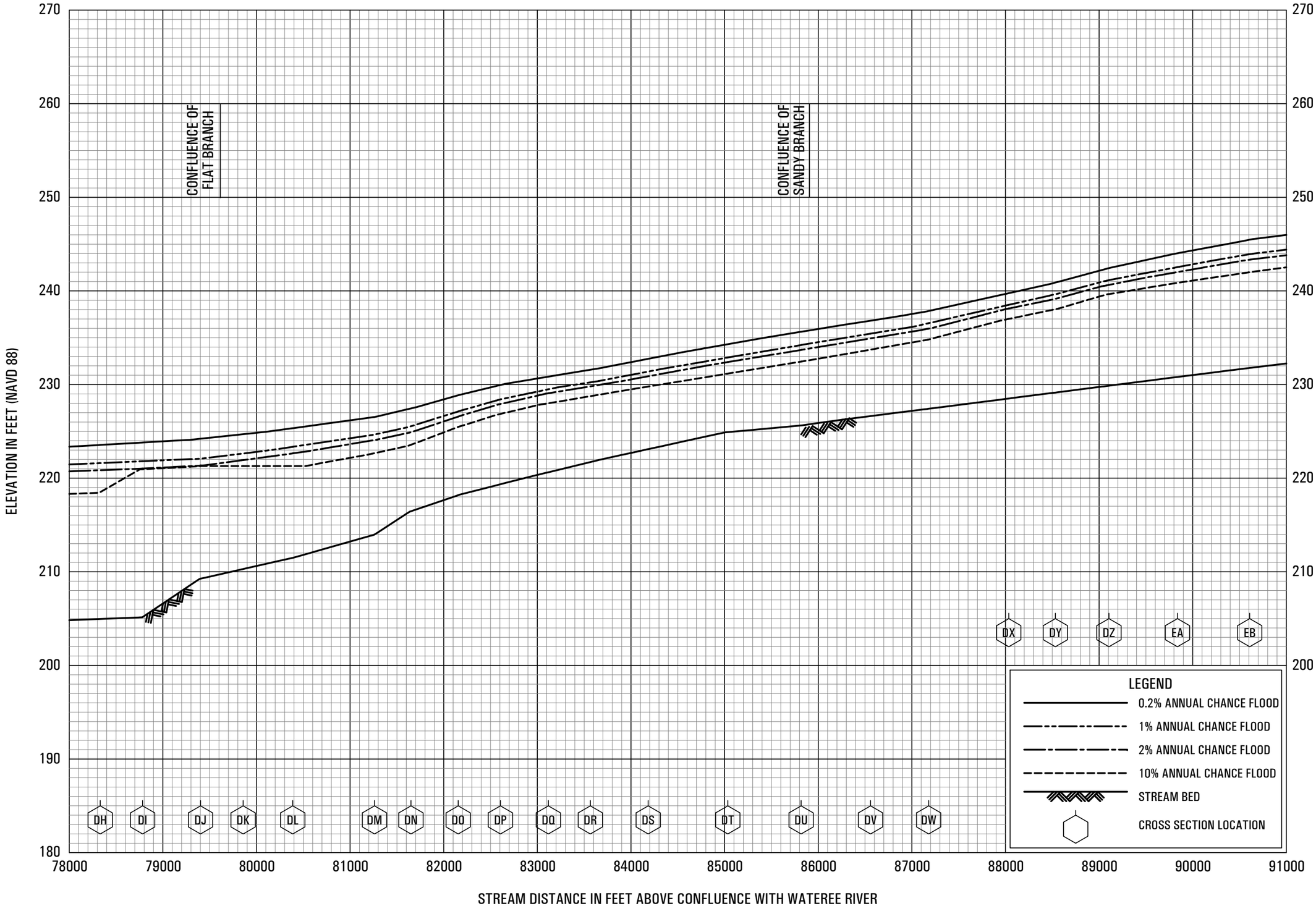

FLOOD PROFILES

TWENTYFIVE MILE CREEK

FEDERAL EMERGENCY MANAGEMENT AGENCY

KERSHAW COUNTY, SC

AND INCORPORATED AREAS

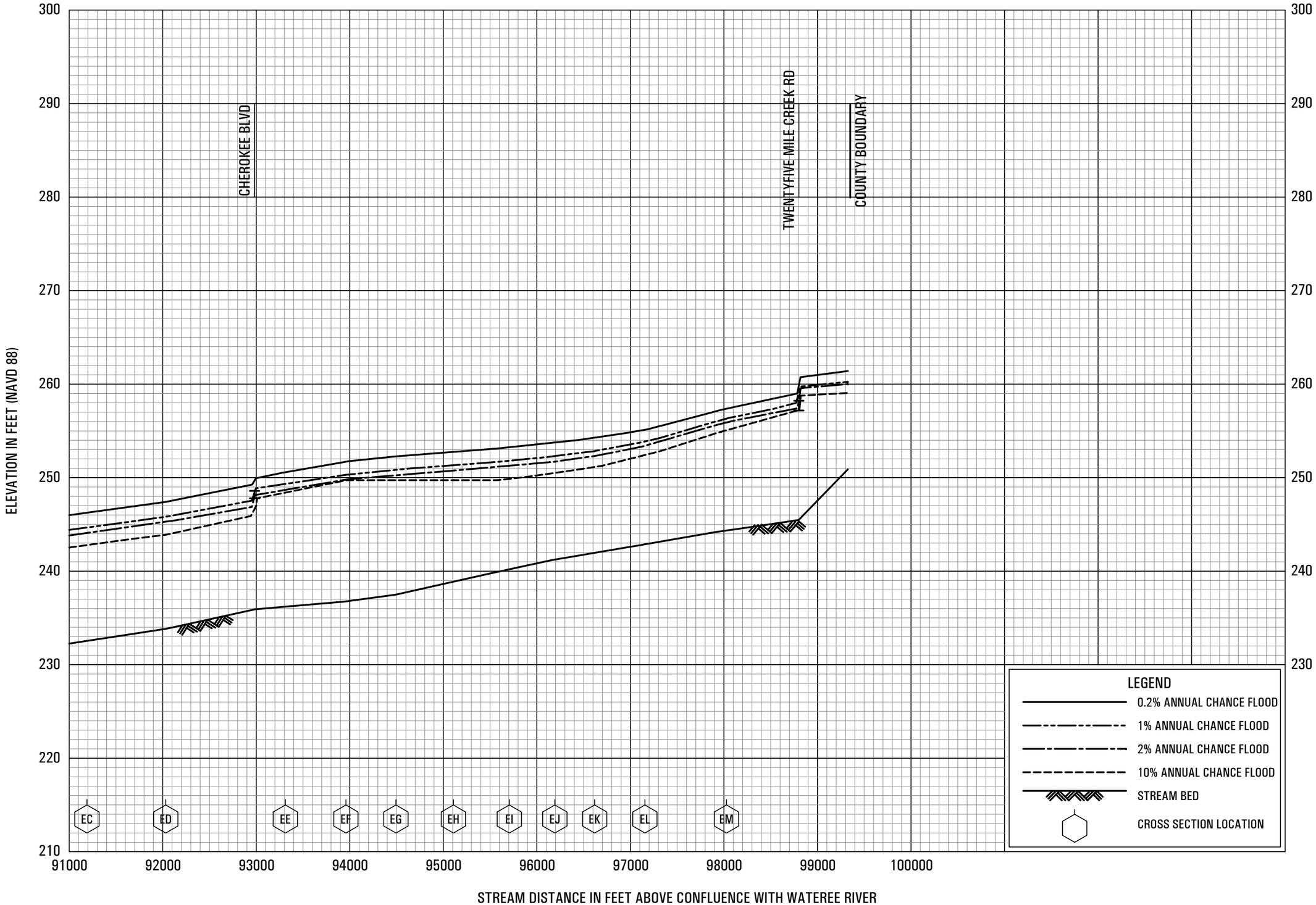

FLOOD PROFILES

TWENTYFIVE MILE CREEK

FEDERAL EMERGENCY MANAGEMENT AGENCY

KERSHAW COUNTY, SC

AND INCORPORATED AREAS

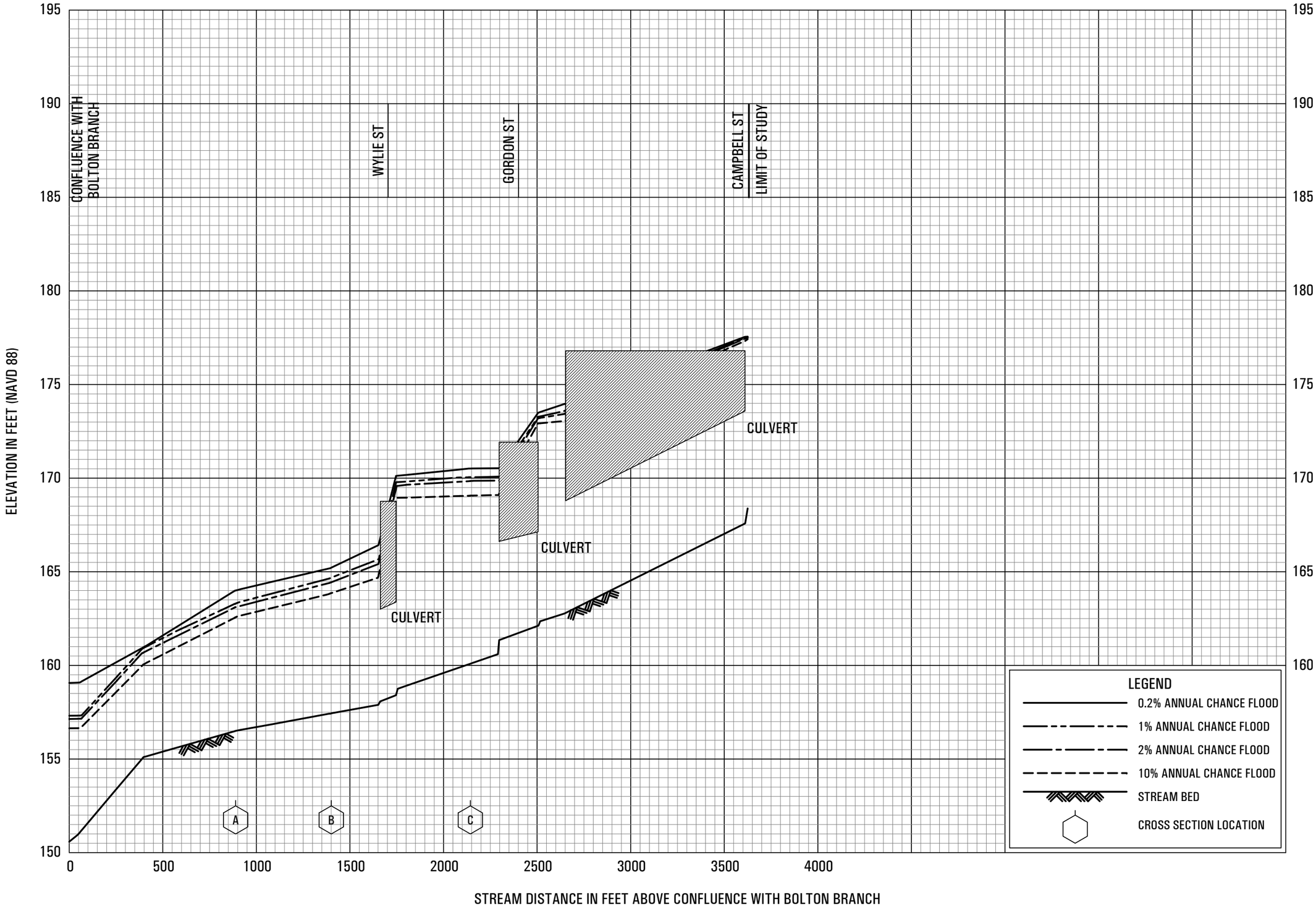

FLOOD PROFILES

UNNAMED TRIBUTARY TO BOLTON BRANCH

FEDERAL EMERGENCY MANAGEMENT AGENCY

KERSHAW COUNTY, SC

AND INCORPORATED AREAS

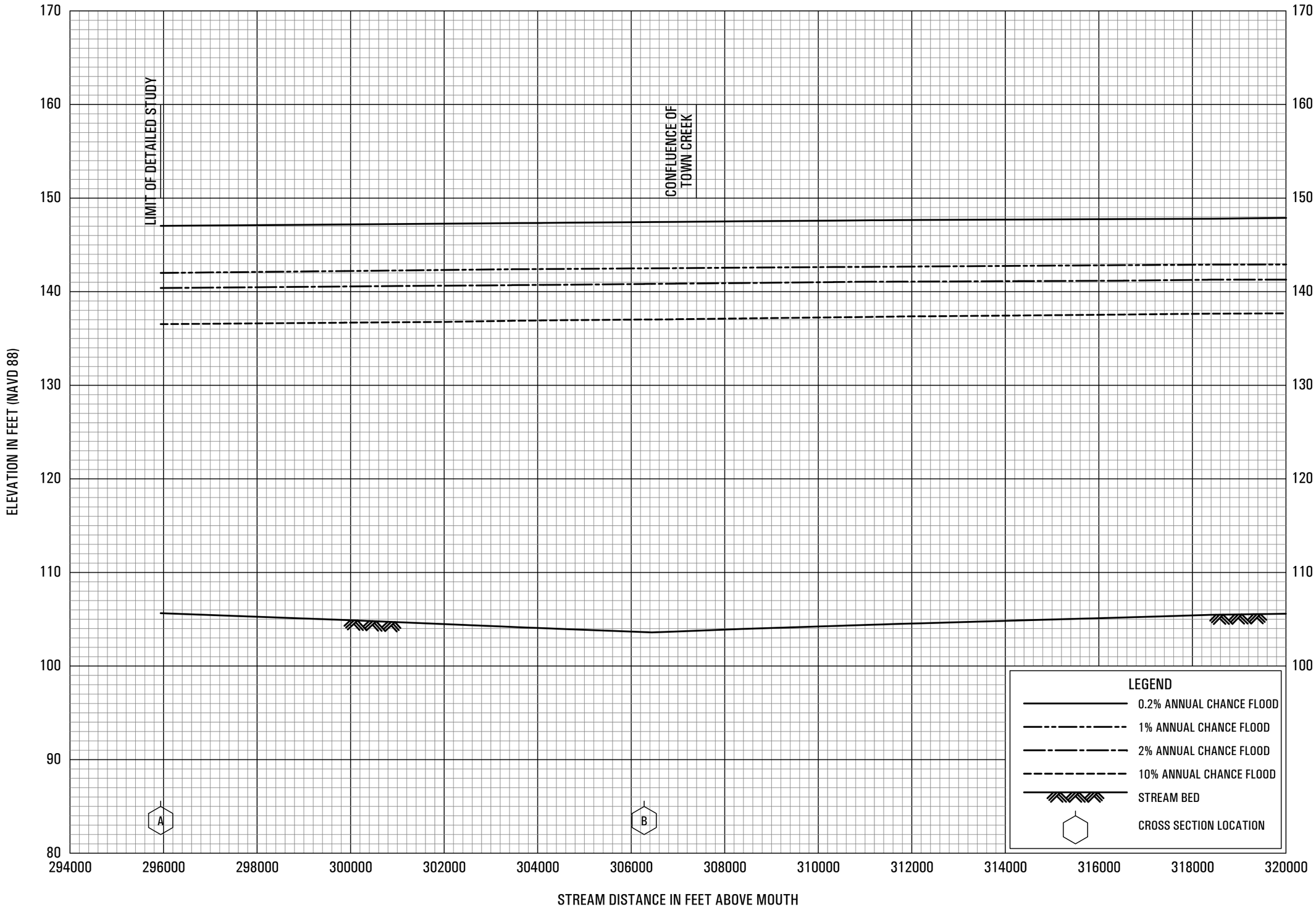

FLOOD PROFILES

WATEREE LAKE (WATEREE RIVER)

FEDERAL EMERGENCY MANAGEMENT AGENCY

KERSHAW COUNTY, SC

AND INCORPORATED AREAS

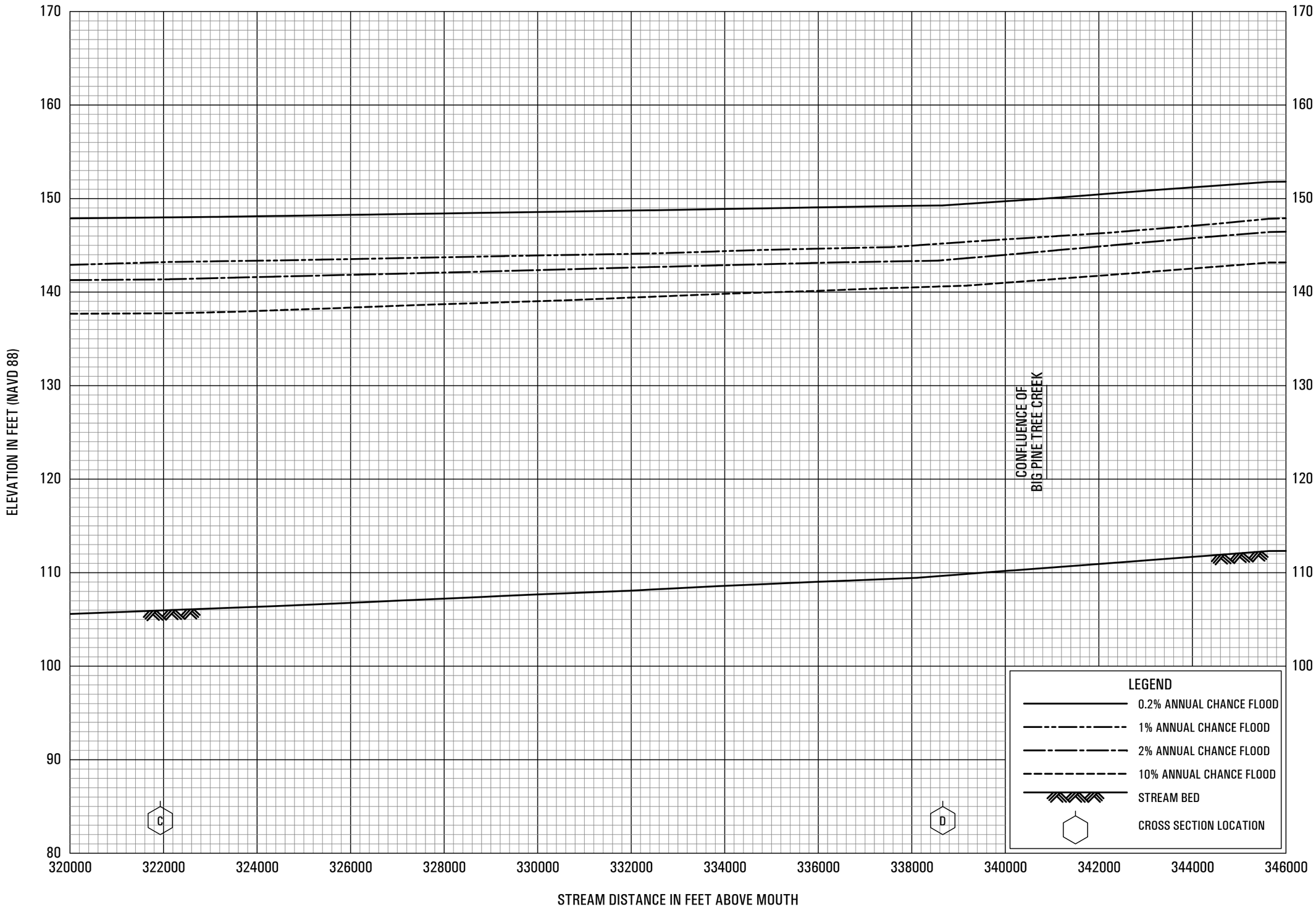

FLOOD PROFILES

WATEREE LAKE (WATEREE RIVER)

FEDERAL EMERGENCY MANAGEMENT AGENCY

KERSHAW COUNTY, SC

AND INCORPORATED AREAS

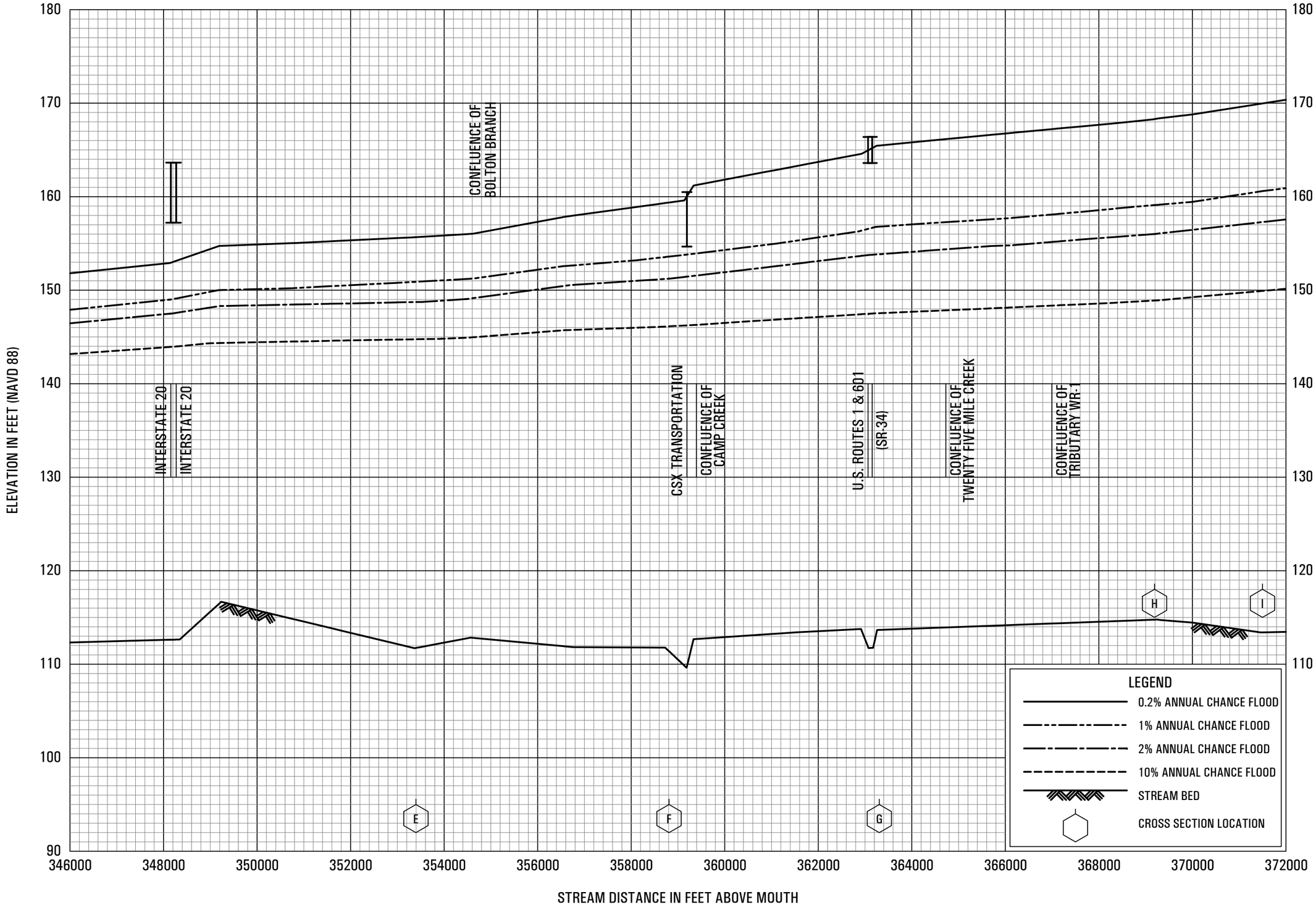

FLOOD PROFILES

WATEREE LAKE (WATEREE RIVER)

FEDERAL EMERGENCY MANAGEMENT AGENCY

KERSHAW COUNTY, SC

AND INCORPORATED AREAS

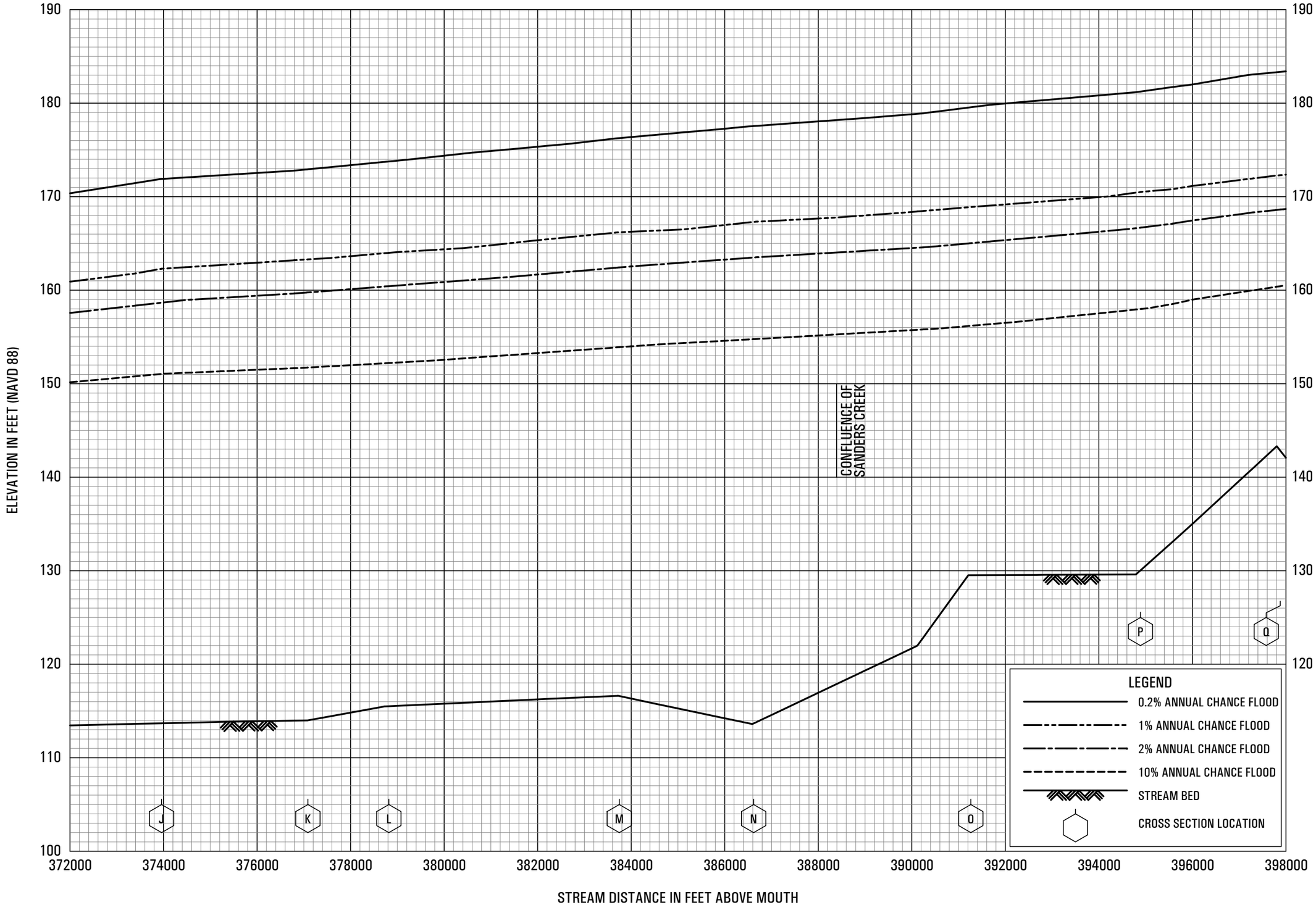

FLOOD PROFILES

WATEREE LAKE (WATEREE RIVER)

FEDERAL EMERGENCY MANAGEMENT AGENCY

KERSHAW COUNTY, SC

AND INCORPORATED AREAS

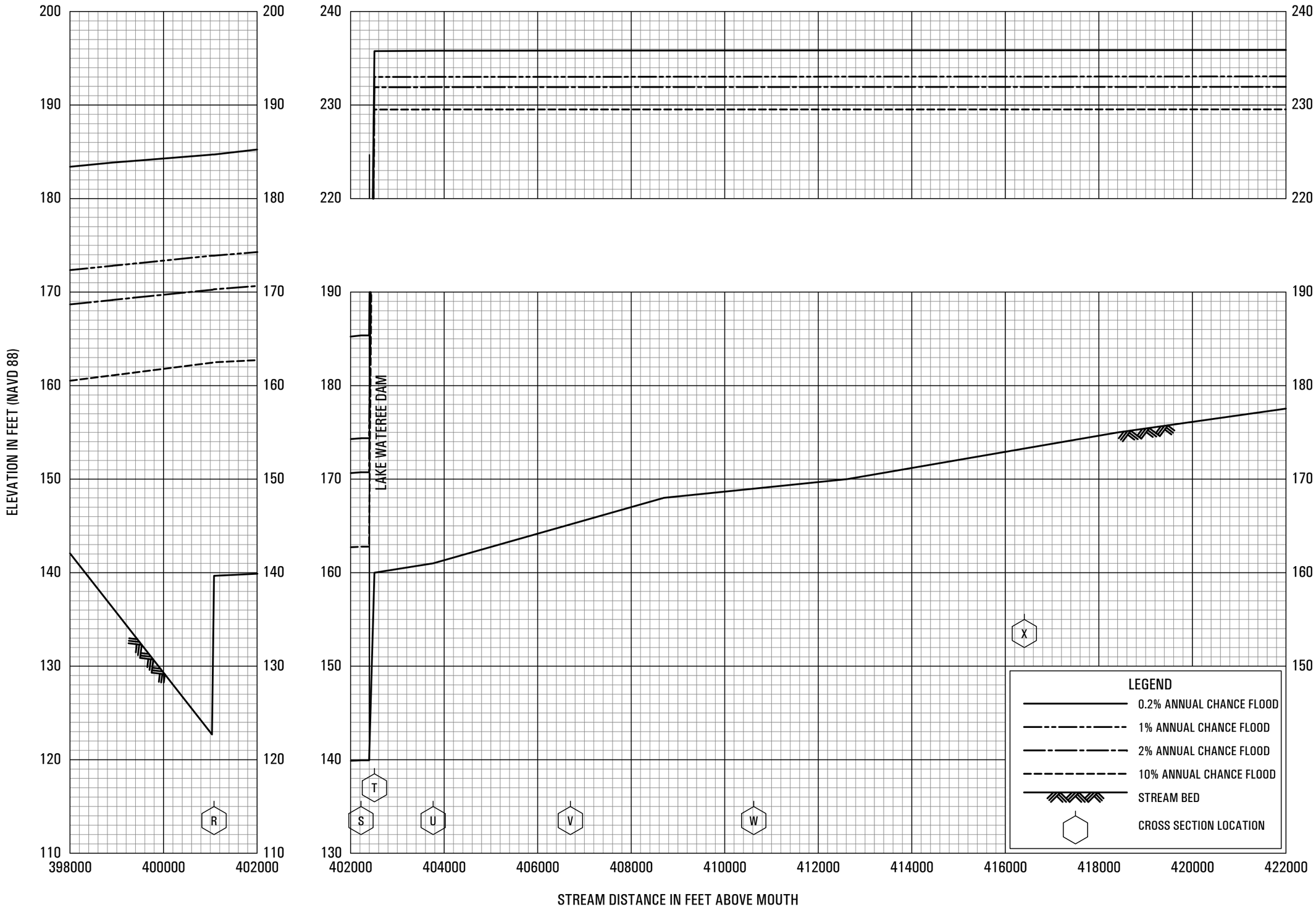

FLOOD PROFILES

WATEREE LAKE (WATEREE RIVER)

FEDERAL EMERGENCY MANAGEMENT AGENCY

KERSHAW COUNTY, SC

AND INCORPORATED AREAS

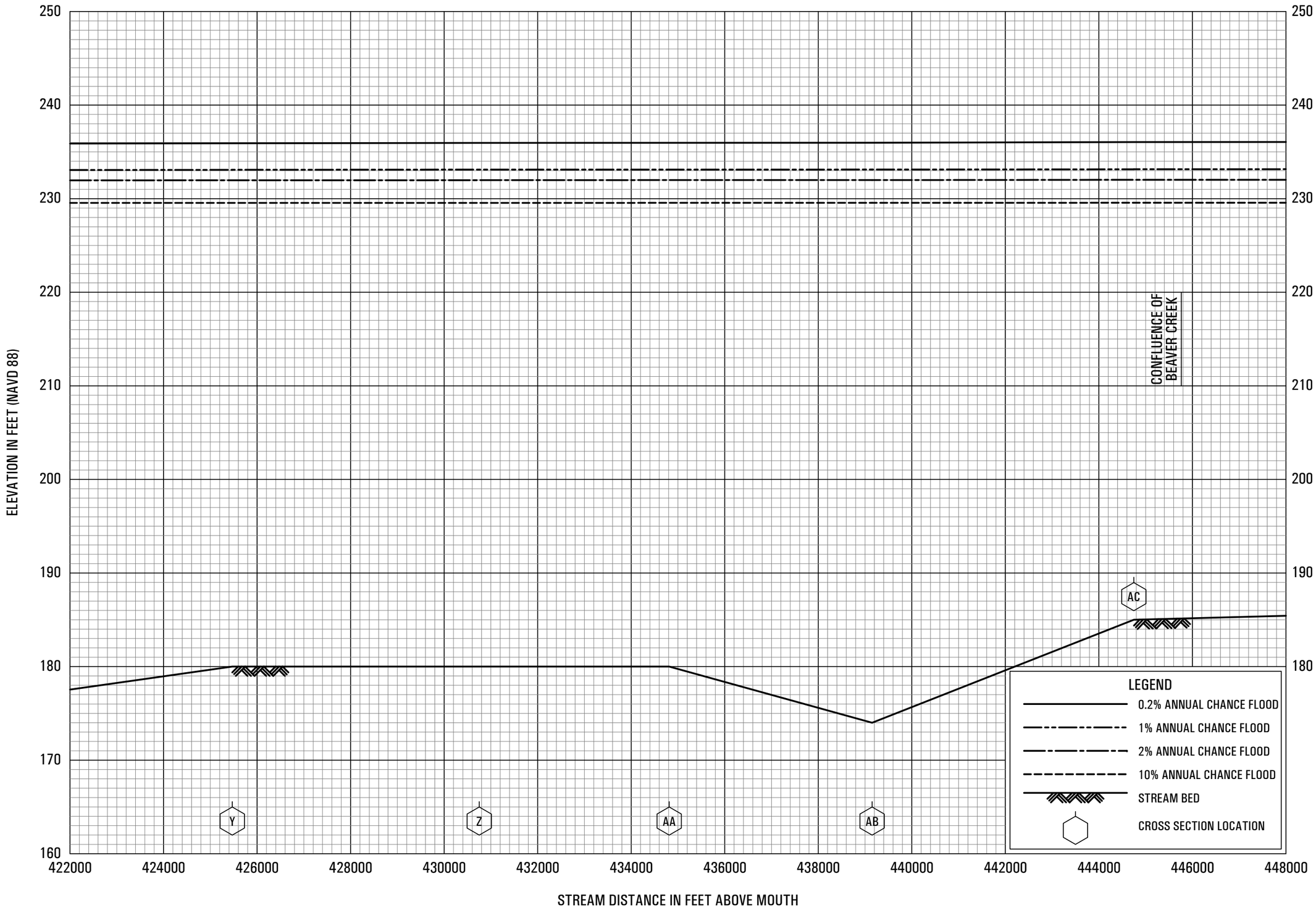

FLOOD PROFILES

WATEREE LAKE (WATEREE RIVER)

FEDERAL EMERGENCY MANAGEMENT AGENCY

KERSHAW COUNTY, SC

AND INCORPORATED AREAS

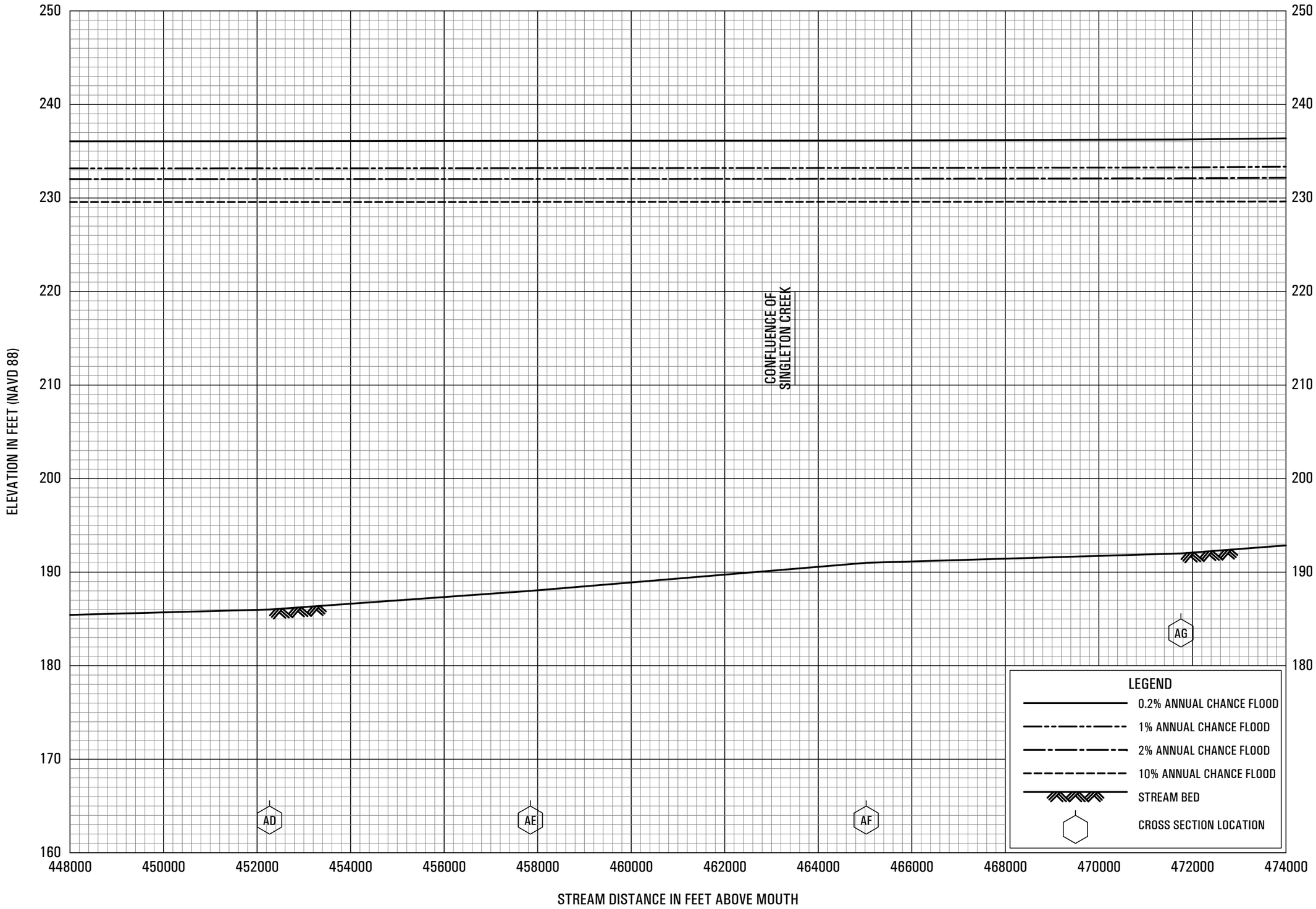

FLOOD PROFILES

WATEREE LAKE (WATEREE RIVER)

FEDERAL EMERGENCY MANAGEMENT AGENCY

KERSHAW COUNTY, SC

AND INCORPORATED AREAS

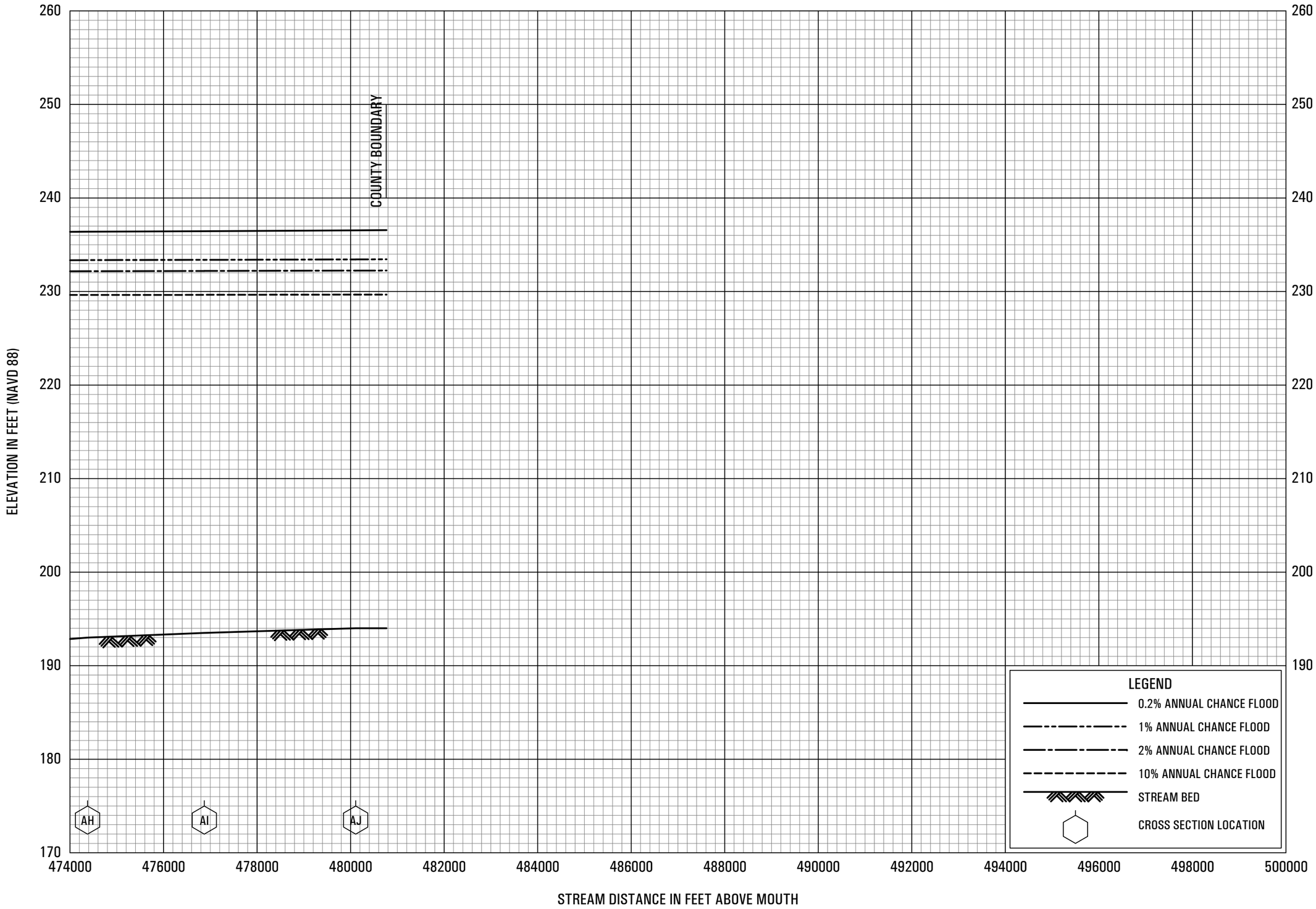

FLOOD PROFILES

WATEREE LAKE (WATEREE RIVER)

FEDERAL EMERGENCY MANAGEMENT AGENCY

KERSHAW COUNTY, SC

AND INCORPORATED AREAS

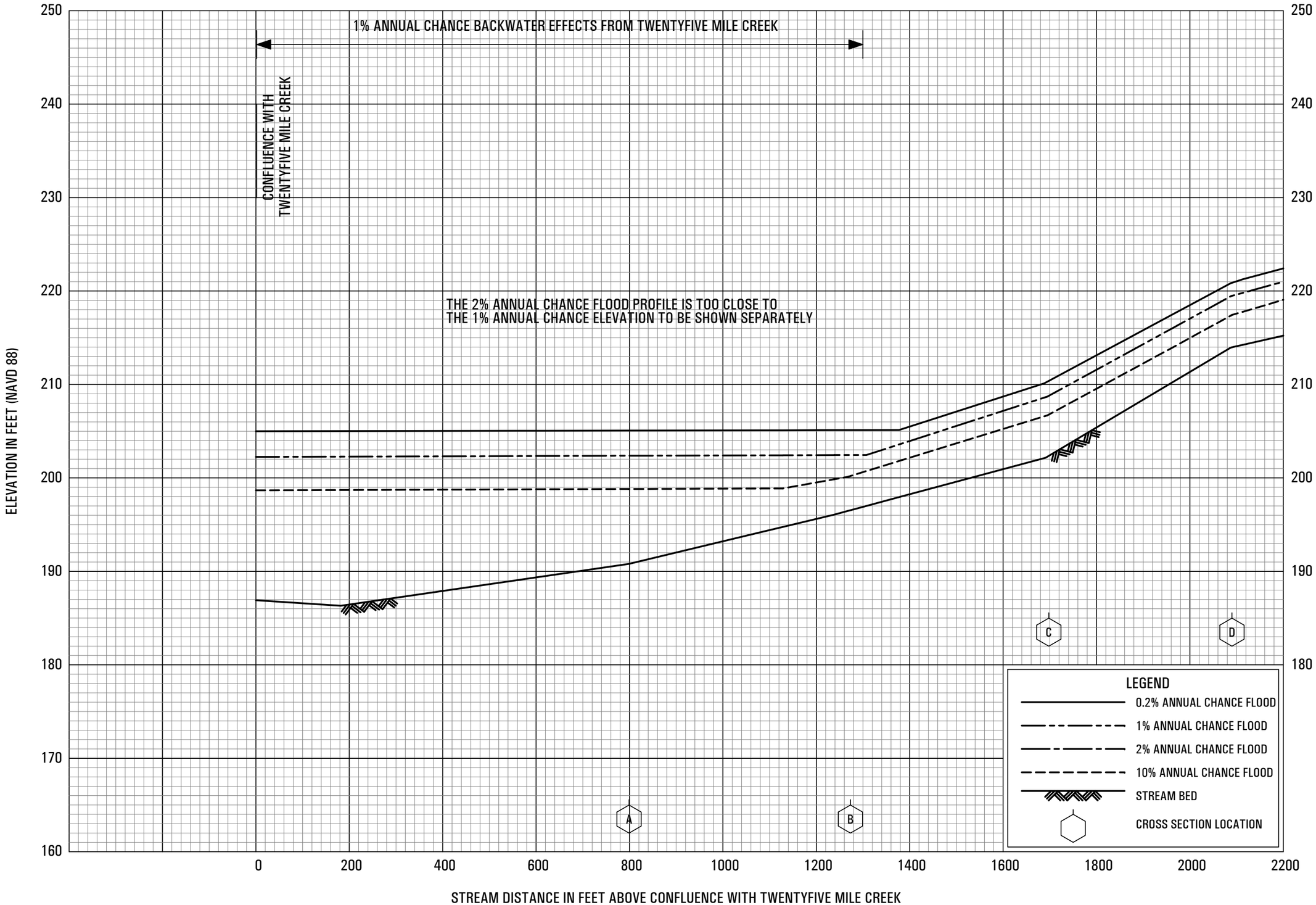

FLOOD PROFILES

YANKEE BRANCH

FEDERAL EMERGENCY MANAGEMENT AGENCY

KERSHAW COUNTY, SC

AND INCORPORATED AREAS

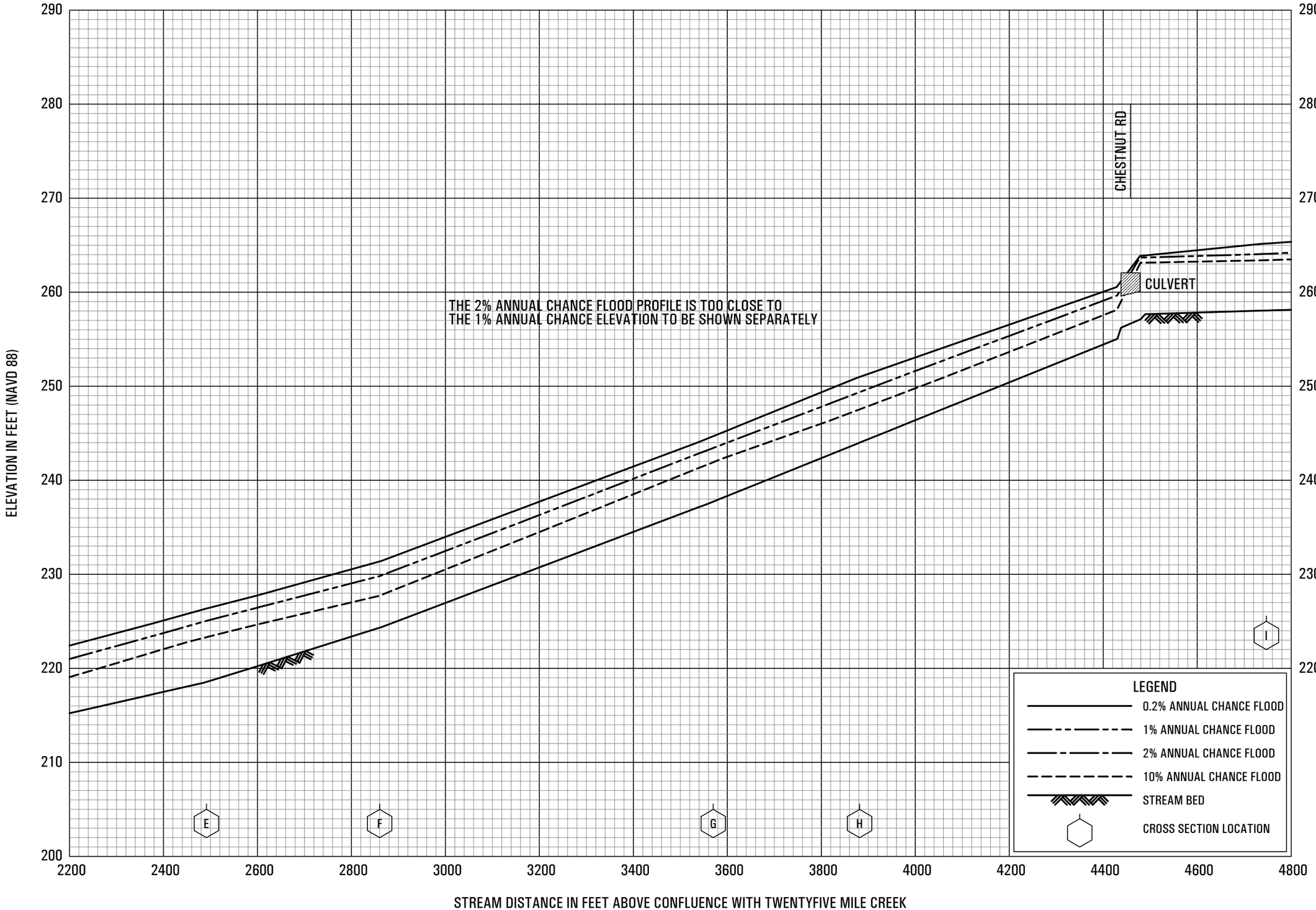

FLOOD PROFILES

YANKEE BRANCH

FEDERAL EMERGENCY MANAGEMENT AGENCY

KERSHAW COUNTY, SC

AND INCORPORATED AREAS

82P

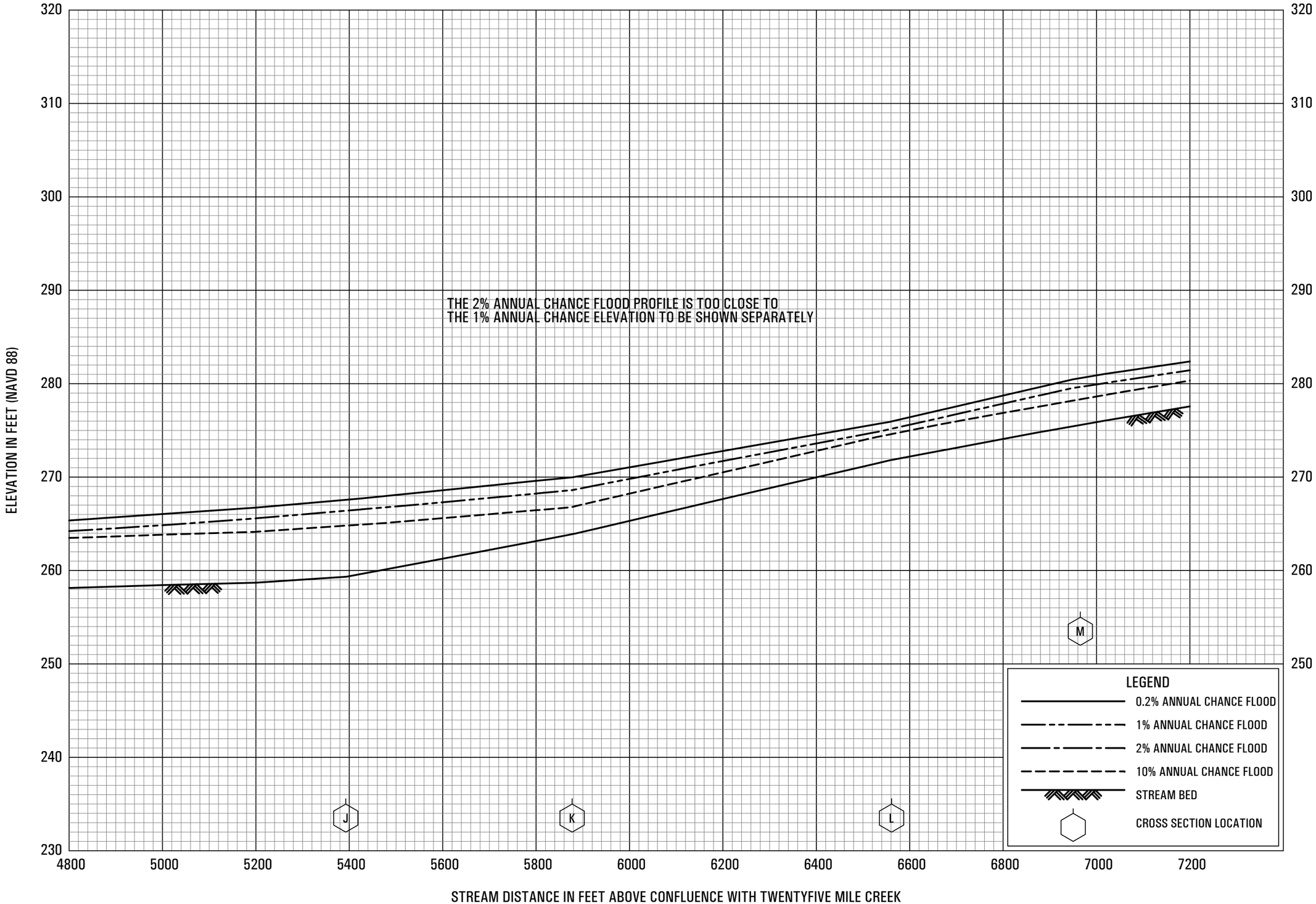

FLOOD PROFILES

YANKEE BRANCH

FEDERAL EMERGENCY MANAGEMENT AGENCY

KERSHAW COUNTY, SC

AND INCORPORATED AREAS

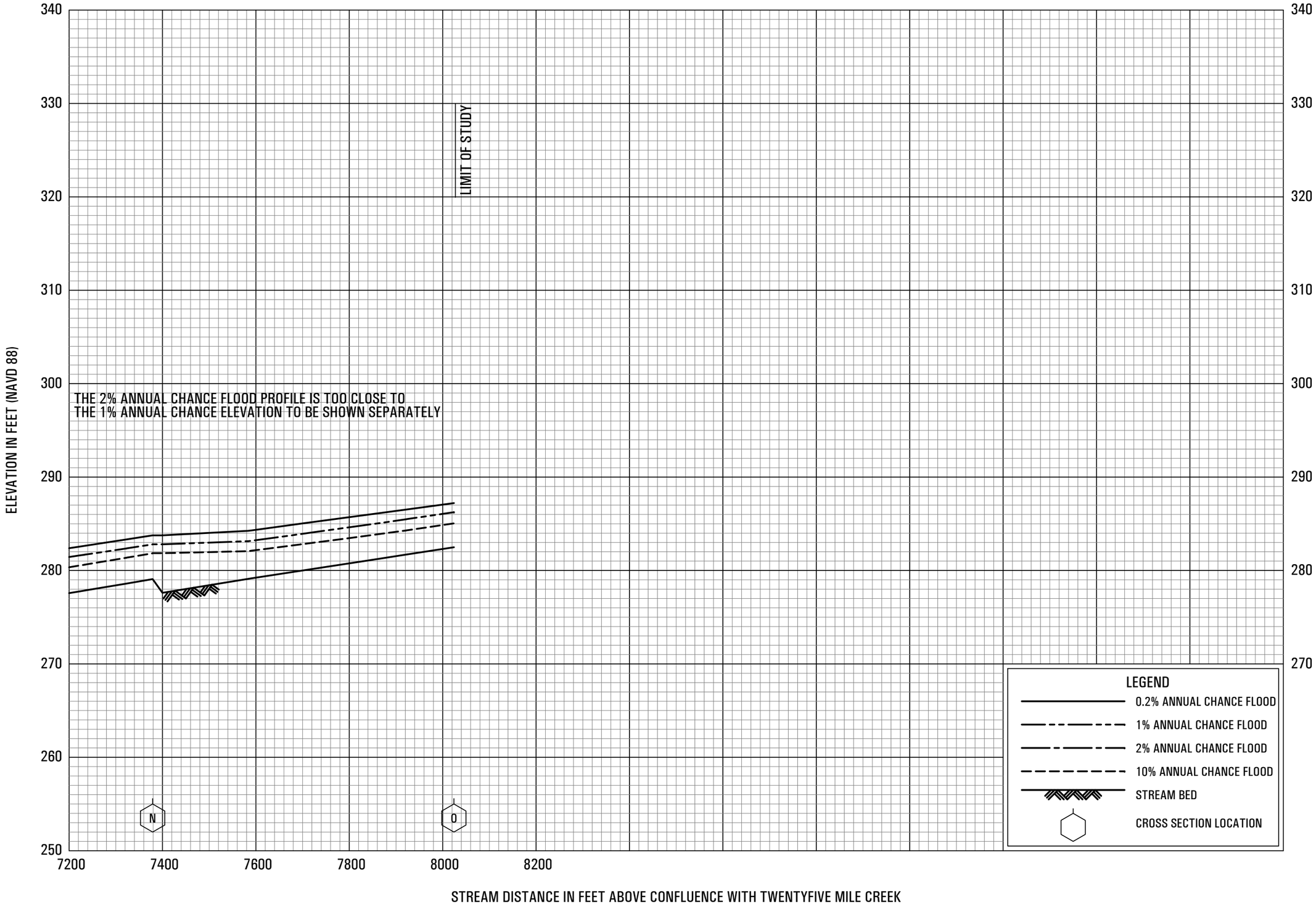

FLOOD PROFILES

YANKEE BRANCH

FEDERAL EMERGENCY MANAGEMENT AGENCY

KERSHAW COUNTY, SC

AND INCORPORATED AREAS