FLOOD INSURANCE STUDY

COLLIN COUNTY, TEXAS

AND INCORPORATED AREAS

VOLUME 4 OF 4

Notice

This preliminary FIS report includes only revised Flood Profiles and Floodway Data tables. See "Notice to Flood Insurance Study Users" page for additional details.

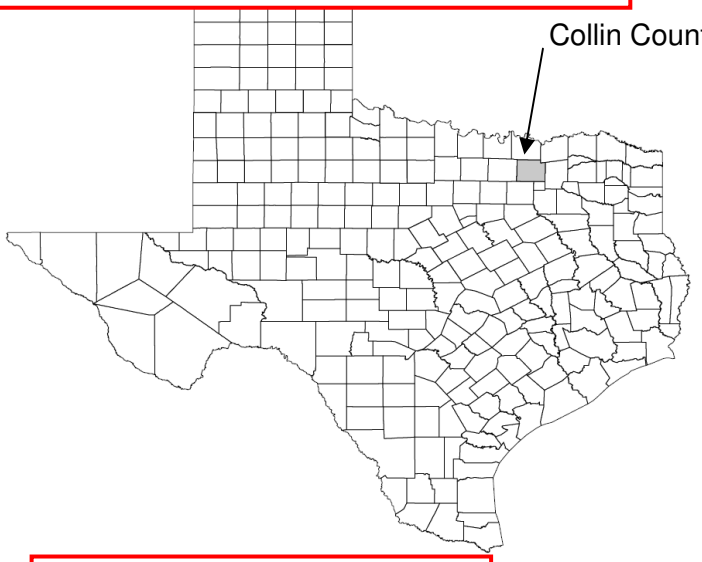

Community Name	Community Number	Community Name	Community Number
Allen, City of	480131	Murphy, City of	480137
Anna, City of	480132	Nevada, City of	481657
Blue Ridge, Town of	481628	New Hope, City of	480138
Carrollton, City of*	480167	Parker, City of	480139
Celina, City of	480133	Plano, City of	480140
Dallas, City of	480171	Princeton, City of	480757
Fairview, Town of	481069	Prosper, Town of	480141
Farmersville, City of	481627	Richardson, City of	480184
Frisco, City of	480134	Royse City, City of	480548
Garland, City of	485471	Sachse, City of	480186
Josephine, City of	480756	St. Paul, Town of	481318
Lavon, Town of	481313	Van Alstyne, Town of	481620
Lowry Crossing, City of	481631	Westminster, Town of	480758
Lucas, City of	481545	Weston, City of	481324
McKinney, City of	480135	Wylie, City of	480759
Melissa, City of	481626	Unincorporated Areas	480130

*No Special Flood Hazard Areas Identified

REVISED PRELIMINARY

December 9, 2014

REVISED: _____

Federal Emergency Management Agency

FLOOD INSURANCE STUDY NUMBER
48085CV004B

NOTICE TO
FLOOD INSURANCE STUDY USERS

Communities participating in the National Flood Insurance Program have established repositories of flood hazard data for floodplain management and flood insurance purposes. This Flood Insurance Study may not contain all data available within the repository. It is advisable to contact the community repository for any additional data.

This publication incorporates revisions to the original Flood Insurance Study. These revisions are presented in Section 10.0.

Part or all of this FIS may be revised and republished at any time. In addition, part of this FIS may be revised by the Letter of Map Revision process, which does not involve republication or redistribution of the FIS. It is, therefore, the responsibility of the user to consult with community officials and to check the community repository to obtain the most current FIS components.

Initial Countywide FIS Effective Date: September 4, 1991
First Revised Countywide FIS Revision Date: January 19, 1996
Second Revised Countywide FIS Revision Date: December 19, 1997
Third Countywide FIS Revision Date: June 2, 2009
Fourth Revised Countywide FIS Revision Date: _____

This Preliminary FIS report does not include unrevised Floodway Data tables or unrevised Flood Profiles. These Floodway Data tables and Flood Profiles will appear in the final FIS report.

TABLE OF CONTENTS

VOLUME 1 - _____, 2015

Page

1.0 INTRODUCTION 1

1.1 Purpose of Study 1
1.2 Authority and Acknowledgments 2
1.3 Coordination 6

2.0 AREA STUDIED 6

2.1 Scope of Study 6
2.2 Community Description 21
2.3 Principal Flood Problems 21
2.4 Flood Protection Measures 22

3.0 ENGINEERING METHODS 22

3.1 Hydrologic Analyses 22
3.2 Hydraulic Analyses 51
3.3 Vertical Datum 60

4.0 FLOODPLAIN MANAGEMENT APPLICATIONS 60

4.1 Floodplain Boundaries 61
4.2 Floodways 61

5.0 INSURANCE 110

6.0 FLOOD INSURANCE RATE MAP 111

7.0 OTHER STUDIES 118

8.0 LOCATION OF DATA 118

9.0 BIBLIOGRAPHY AND REFERENCES 118

TABLE OF CONTENTS (Continued)

VOLUME 1 (Continued)

FIGURES

Page

Figure 1 – Floodway Schematic 110

TABLES

Table 1 – Scope of Study 7
Table 2A – Scope of 2009 Revision 15
Table 2B – Scope of Revision 16
Table 2C – Letters of Map Revision 19
Table 3 – Summary of Discharges 27
Table 4 – Manning's "n" Values 57
Table 5 – Floodway Data 63
Table 6 – Community Map History 112

EXHIBITS

VOLUME 2 - _____, 2015

Exhibit 1 - Flood Profiles

Beck Branch	Panels 01P-02P
Bois D'Arc Creek	Panels 03P-04P
Bowman Branch	Panels 05P-06P
Brown Branch	Panels 07P-08P
Bunny Run North Tributary	Panel 09P
Bunny Run South Tributary	Panels 10P-11P
Camp Creek	Panels 12P-14P
Caruth Creek	Panel 15P
Cedar Creek West	Panels 16P-17P
Cottonwood Branch	Panel 18P-19P
Cottonwood Branch Tributary 4	Panel 20P
Cottonwood Branch Tributary 5	Panel 21P
Cottonwood Branch Tributary 6	Panel 22P
Cottonwood Creek No. 1	Panels 23P-28P
Cottonwood Creek No. 2	Panel 29P
Cottonwood Creek-East Fork	Panels 30P-32P
Doe Branch	Panels 33P-37P
Dublin Creek	Panel 38P
East Fork Trinity River	Panels 39P-43P
Fox Creek	Panel 44P
Franklin Branch	Panels 45P-47P
Hall Branch	Panel 48P
Herndon Branch	Panels 49P-50P

TABLE OF CONTENTS (Continued)

VOLUME 2 (Continued)

EXHIBITS (Continued)

Exhibit 1 - Flood Profiles (Cont'd)

Jeans Creek	Panel 51P
Long Branch	Panel 52P
Maxwell Creek	Panels 53P-60P
McKamy Branch	Panels 61P-62P
McMillan Tributary	Panel 63P
Muddy Creek (Upper Reach)	Panels 64P-70P
Muddy Creek Tributary	Panels 71P-72P
Muddy Creek Tributary 1	Panels 73P-74P
Muddy Creek Tributary 2	Panels 75P-76P
Mustang Creek	Panels 77P-79P
North Branch Stewart Creek Tributary 1	Panel 80P
North Fork Pittman Creek	Panel 81P
Osage Branch	Panels 82P-83P
Panther Creek	Panels 84P-85P
Panther Creek Tributary 1	Panel 86P
Pittman Creek	Panels 87P-91P
Pittman Creek Tributary 2	Panel 92P
Pond Branch	Panel 93P

VOLUME 3 - _____, 2015

EXHIBITS (Continued)

Prairie Creek	Panels 94P-97P
Quail Creek Channel B	Panel 98P
Reid Branch	Panels 99P-100P
Rowlett Creek	Panels 101P-107P
Rowlett Creek Tributary	Panel 108P
Rush Creek	Panels 109P-113P
Rush Creek Tributary	Panels 114P-115P
Russell Creek	Panels 116P-118P
Rutherford Branch	Panels 119P-120P
Sabine Creek	Panel 121P
Sabine Creek Tributary B	Panels 122P-124P
Sloan Creek	Panels 125P-126P
Spring Creek	Panels 127P-131P
Spring Creek Tributary 4	Panel 132P
Stewart Creek	Panels 133P-137P
Stewart Creek Tributary 1	Panel 138P
Stewart Creek Tributary 2	Panel 139P
Stewart Creek Tributary 3	Panels 140P-143P
Stewart Creek Tributary 4	Panels 144P-148P
Stream IC-1	Panels 149P-150P

TABLE OF CONTENTS (Continued)

VOLUME 3 (Continued)

EXHIBITS (Continued)

Exhibit 1 - Flood Profiles (Cont'd)

Stream IC-1A	Panel 151P
Stream 2D8	Panels 152P-153P
Stream 2D9	Panel 154P
Stream 2D10	Panel 155P
Stream 2D11	Panels 156P-157P
Stream 2D12	Panels 158P-159P
Stream 2D15	Panel 160P
Stream 2D16	Panels 161P-162P
Stream 2E7	Panel 163P
Stream 2F1	Panels 164P-165P
Stream 2G2	Panel 166P
Stream 2G3	Panel 167P
Stream 2G5	Panel 168P
Stream 2H3	Panel 169P
Stream 2I5.5	Panel 170P
Stream 2I8	Panels 171P-173P
Stream 2I9	Panels 174P-175P
Stream 2I11	Panels 176P-177P
Stream 2I12	Panels 178P-179P
Stream 2L1	Panels 180P-181P
Stream 5B13	Panels 182P-183P
Stream 5B14	Panel 184P
Stream 5B15	Panel 185P
Stream 5B16	Panel 186P

VOLUME 4 - _____, 2015

EXHIBITS (Continued)

Stream 5B17	Panel 187P
Stream 5B18	Panel 188P
Stream 5B19	Panel 189P
Stream 5B20	Panel 190P
Stream 5B21	Panel 191P
Stream 5B22	Panel 192P
Stream 5B23	Panel 193P
Stream 5B24	Panel 194P
Stream 5B25	Panels 195P-196P
Stream 5B26	Panel 197P
Stream 5B27	Panels 198P-199P
Stream 5B28	Panel 200P
Stream 5B29	Panels 201P-202P

TABLE OF CONTENTS (Continued)

VOLUME 4 (Continued)

EXHIBITS (Continued)

Exhibit 1 - Flood Profiles (Cont'd)

Stream 5B30	Panels 203P-204P
Stream 5B31	Panels 205P-206P
Stream 5B32	Panel 207P
Stream 5B33	Panels 208P
Stream 5B34	Panels 209P
Stream 5B35	Panels 210P
Stream 5B36	Panels 211P
Stream 5B37	Panels 212P
Tributary A to Stewart Creek	Panel 213P
Tributary to Stream 5B13	Panel 214P
Tributary WRC-1 West Rowlett Creek	Panel 214P
Unnamed Tributary to Muddy Creek	Panel 216P
Unnamed Tributary to an Unnamed Tributary to Muddy Creek (Upper Reach)	Panel 217P
Unnamed Tributary to Rowlett Creek	Panel 218P
Unnamed Tributary to Watters Branch	Panel 219P
Unnamed Tributary to White Rock Creek	Panel 220P
Warden Creek	Panels 221P
Watters Branch	Panels 222P-226P
West Rowlett Creek	Panels 227P-230P
West Rowlett Creek Tributary 1	Panel 231P
White Rock Creek	Panels 232P-236P
White Rock Creek (East)	Panels 237P-241P
White Rock Creek Tributary 1	Panel 242P
White Rock Creek Tributary 2	Panel 243P
White Rock Creek Tributary 3	Panel 244P
Wilson Creek	Panels 245P-259P
Wilson Creek Tributary 8	Panels 260P
Wilson Creek Tributary 9	Panels 261P-263P

Exhibit 2 - Flood Insurance Rate Map Index
Flood Insurance Rate Map

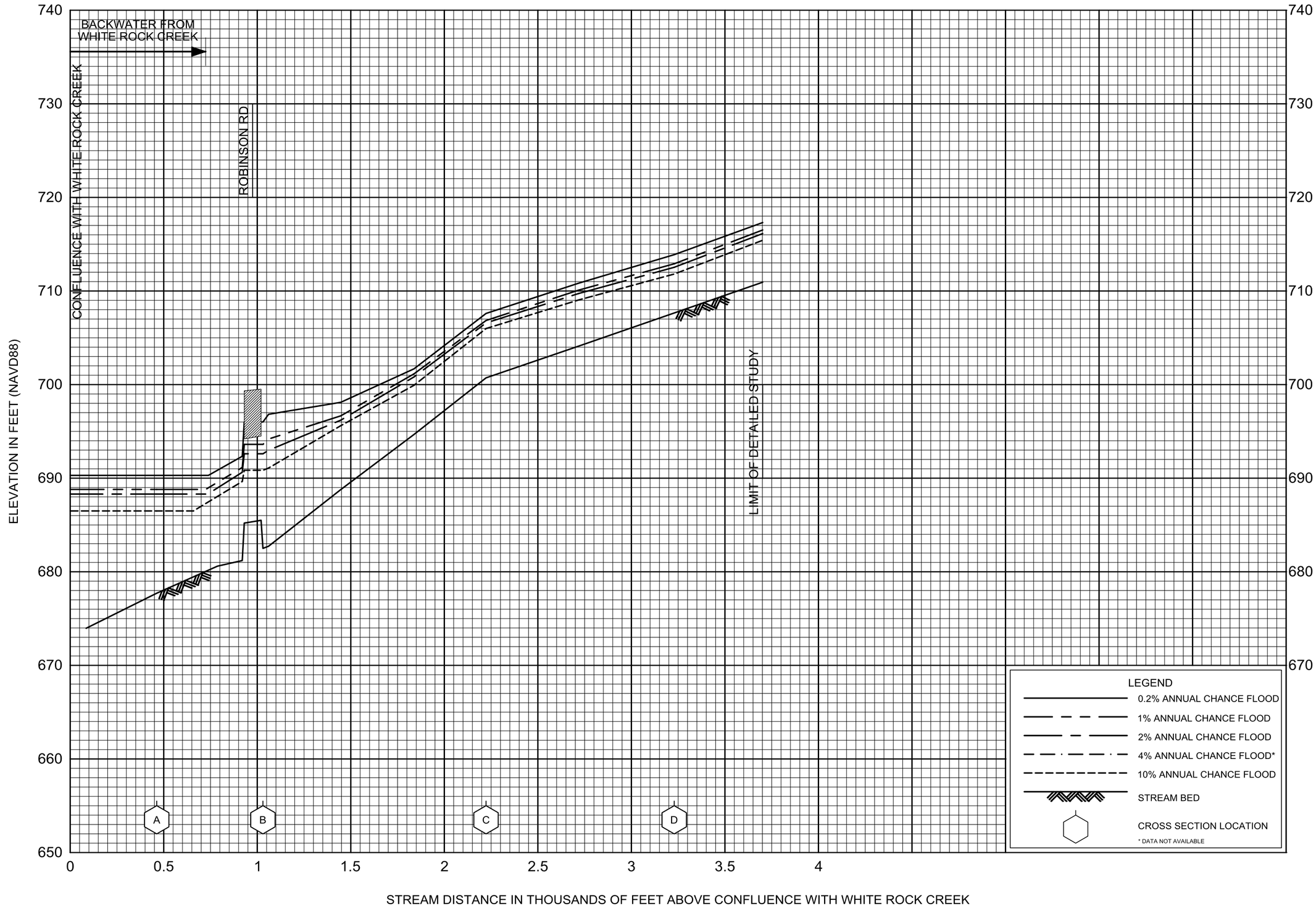

FLOOD PROFILES

STREAM 5B37

FEDERAL EMERGENCY MANAGEMENT AGENCY

COLLIN COUNTY, TX

AND INCORPORATED AREAS

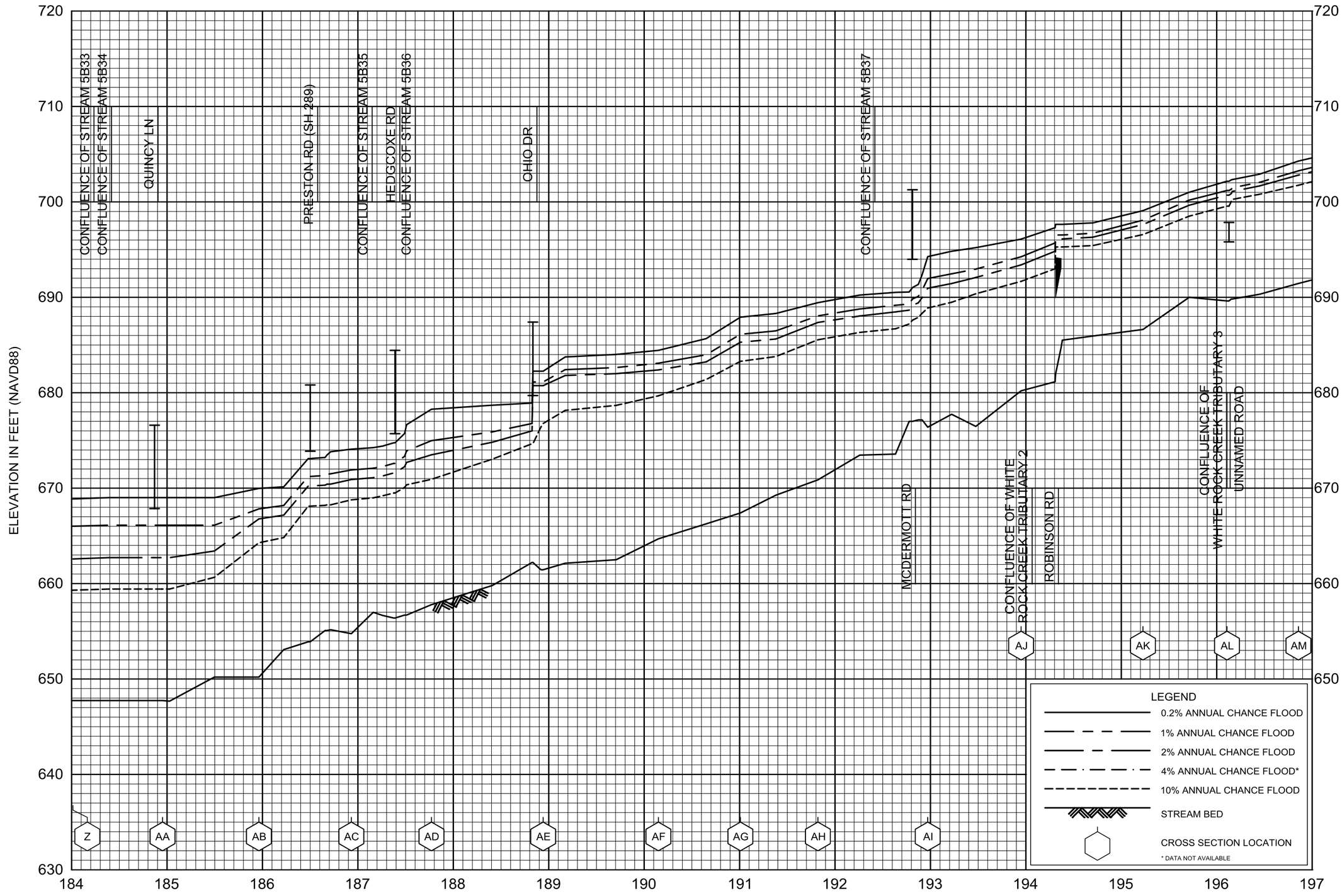

FLOOD PROFILES

WHITE ROCK CREEK

FEDERAL EMERGENCY MANAGEMENT AGENCY

COLLIN COUNTY, TX

AND INCORPORATED AREAS

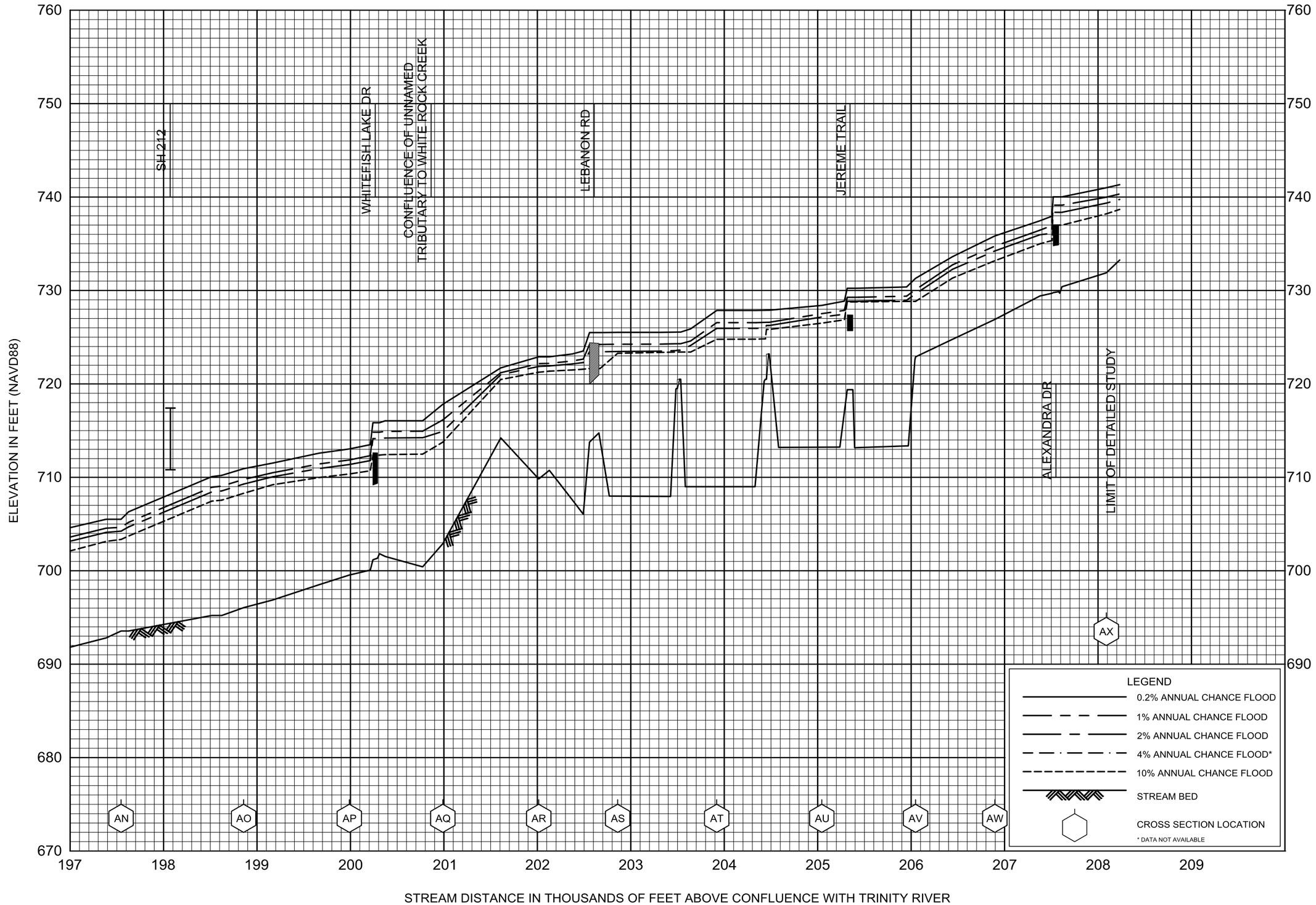

FLOOD PROFILES

WHITE ROCK CREEK

FEDERAL EMERGENCY MANAGEMENT AGENCY

COLLIN COUNTY, TX

AND INCORPORATED AREAS

236P



FLOOD PROFILES

WHITE ROCK CREEK TRIBUTARY 2

FEDERAL EMERGENCY MANAGEMENT AGENCY

COLLIN COUNTY, TX

AND INCORPORATED AREAS

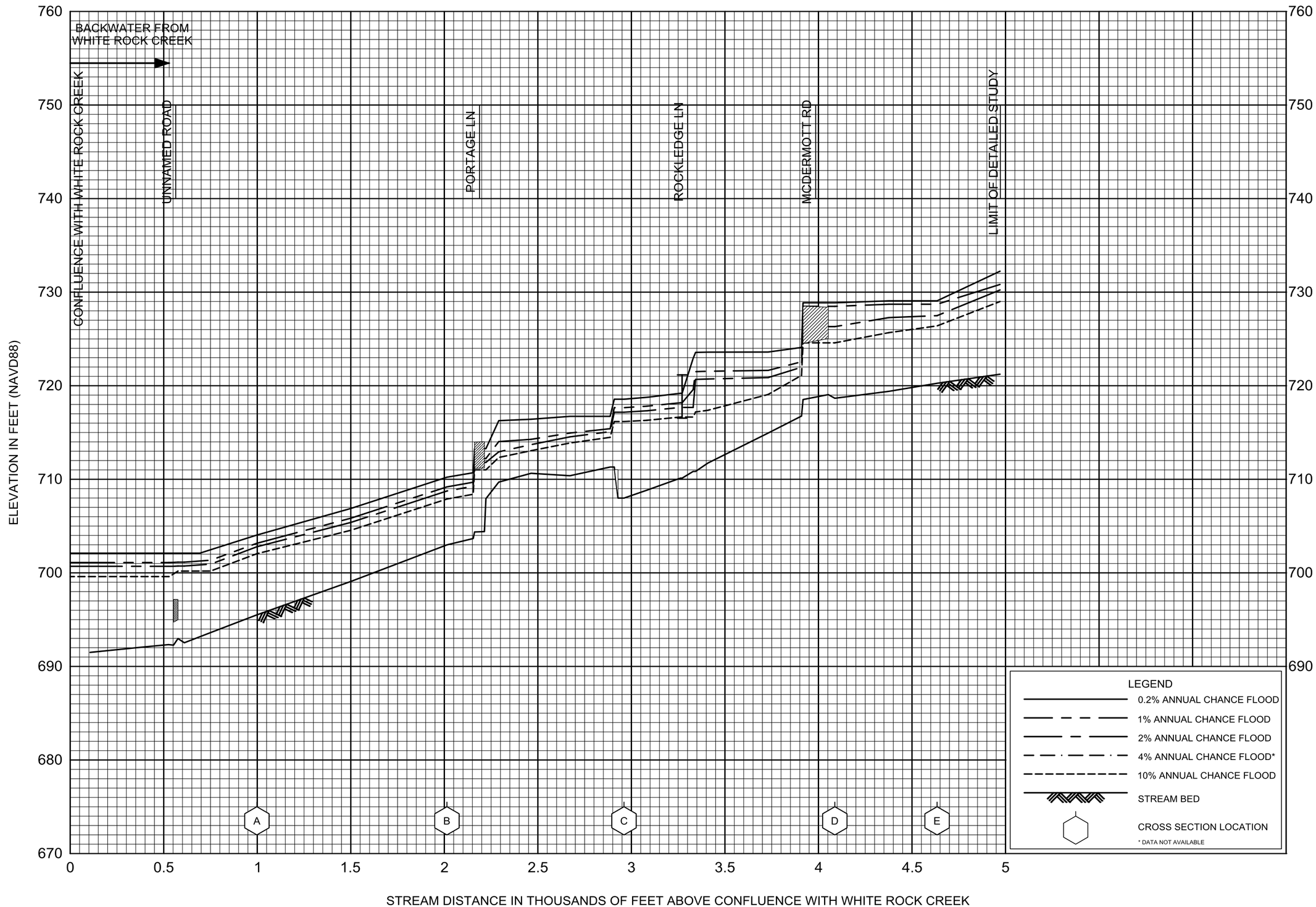

FLOOD PROFILES

WHITE ROCK CREEK TRIBUTARY 3

FEDERAL EMERGENCY MANAGEMENT AGENCY

COLLIN COUNTY, TX

AND INCORPORATED AREAS