FLOOD INSURANCE STUDY

FEDERAL EMERGENCY MANAGEMENT AGENCY

VOLUME 2 OF 2

LIBERTY COUNTY, TEXAS

AND INCORPORATED AREAS

COMMUNITY NAME	NUMBER
CITY OF AMES*	480044
CITY OF CLEVELAND	480439
CITY OF DAISETTA	481101
CITY OF DAYTON	480440
CITY OF DAYTON LAKES	481593
CITY OF DEVERS	481514
CITY OF HARDIN	481270
TOWN OF KENEFICK	481523
CITY OF LIBERTY	480441
LIBERTY COUNTY UNINCORPORATED AREAS	480438
CITY OF MONT BELVIEU	480122
CITY OF NORTH CLEVELAND	481083
CITY OF PLUM GROVE	481269

*No Special Flood Hazard Areas Identified

PRELIMINARY

SEPTEMBER 30, 2015

REVISED

FEMA

FLOOD INSURANCE STUDY NUMBER
48291CV001B

Version Number 2.3.3.2

TABLE OF CONTENTS

VOLUME 1 -

	Page
SECTION 1.0 – INTRODUCTION	1
1.1 The National Flood Insurance Program	1
1.2 Purpose of this Flood Insurance Study Report	2
1.3 Jurisdictions Included in the Flood Insurance Study Report	2
1.4 Considerations for using this Flood Insurance Study Report	4
SECTION 2.0 – FLOODPLAIN MANAGEMENT APPLICATIONS	15
2.1 Floodplain Boundaries	15
2.2 Floodways	15
2.3 Base Flood Elevations	40
2.4 Non-Encroachment Zones	40
2.5 Coastal Flood Hazard Areas	40
2.5.1 Water Elevations and the Effects of Waves	40
2.5.2 Floodplain Boundaries and BFEs for Coastal Areas	41
2.5.3 Coastal High Hazard Areas	41
2.5.4 Limit of Moderate Wave Action	41
SECTION 3.0 – INSURANCE APPLICATIONS	41
3.1 National Flood Insurance Program Insurance Zones	41
3.2 Coastal Barrier Resources System	42
SECTION 4.0 – AREA STUDIED	42
4.1 Basin Description	42
4.2 Principal Flood Problems	43
4.3 Non-Levee Flood Protection Measures	44
4.4 Levees	45
SECTION 5.0 – ENGINEERING METHODS	45
5.1 Hydrologic Analyses	46
5.2 Hydraulic Analyses	59
5.3 Coastal Analyses	86
5.3.1 Total Stillwater Elevations	86
5.3.2 Waves	87
5.3.3 Coastal Erosion	87
5.3.4 Wave Hazard Analyses	87
5.4 Alluvial Fan Analyses	87
SECTION 6.0 – MAPPING METHODS	88
6.1 Vertical and Horizontal Control	88
6.2 Base Map	89
6.3 Floodplain and Floodway Delineation	90
6.4 Coastal Flood Hazard Mapping	127
6.5 FIRM Revisions	127
6.5.1 Letters of Map Amendment	127
6.5.2 Letters of Map Revision Based on Fill	128
6.5.3 Letters of Map Revision	128
6.5.4 Physical Map Revisions	128
6.5.5 Contracted Restudies	129

	Page
6.5.6 Community Map History	129
SECTION 7.0 – CONTRACTED STUDIES AND COMMUNITY COORDINATION	130
7.1 Contracted Studies	130
7.2 Community Meetings	134
SECTION 8.0 – ADDITIONAL INFORMATION	136
SECTION 9.0 – BIBLIOGRAPHY AND REFERENCES	138

Figures

Figure 1: FIRM Panel Index	7
Figure 2: FIRM Notes to Users	8
Figure 3: Map Legend for FIRM	11
Figure 4: Floodway Schematic	16
Figure 5: Wave Runup Transect Schematic	40
Figure 6: Coastal Transect Schematic	41
Figure 7: Frequency Discharge-Drainage Area Curves	59
Figure 8: 1% Annual Chance Total Stillwater Elevations for Coastal Areas	87
Figure 9: Transect Location Map	87

Tables

Table 1: Listing of NFIP Jurisdictions	3
Table 2: Flooding Sources Included in this FIS Report	18
Table 3: Flood Zone Designations by Community	42
Table 4: Coastal Barrier Resources System Information	42
Table 5: Basin Characteristics	43
Table 6: Principal Flood Problems	44
Table 7: Historic Flooding Elevations	44
Table 8: Non-Levee Flood Protection Measures	45
Table 9: Levees	45
Table 10: Summary of Discharges	46
Table 11: Summary of Non-Coastal Stillwater Elevations	59
Table 12: Stream Gage Information used to Determine Discharges	59
Table 13: Summary of Hydrologic and Hydraulic Analyses	61
Table 14: Roughness Coefficients	83
Table 15: Summary of Coastal Analyses	86
Table 16: Tide Gage Analysis Specifics	87
Table 17: Coastal Transect Parameters	87
Table 18: Summary of Alluvial Fan Analyses	87
Table 19: Results of Alluvial Fan Analyses	87
Table 20: Countywide Vertical Datum Conversion	88
Table 21: Stream-Based Vertical Datum Conversion	89
Table 22: Base Map Sources	90
Table 23: Summary of Topographic Elevation Data used in Mapping	91
Table 24: Floodway Data	96

	Page
Table 25: Flood Hazard and Non-Encroachment Data for Selected Streams	127
Table 26: Summary of Coastal Transect Mapping Considerations	127
Table 27: Incorporated Letters of Map Change	128
Table 28: Community Map History	130
Table 29: Summary of Contracted Studies Included in this FIS Report	131
Table 30: Community Meetings	135
Table 31: Map Repositories	136
Table 32: Additional Information	138
Table 33: Bibliography and References	139

EXHIBITS

VOLUME 2 –

Exhibit 1 - Flood Profiles

Abbot Creek	Panels 01P-02P
Batiste Creek	Panel 03P
Bull Tongue Creek	Panel 04P
Cedar Bayou	Panels 05P-09P
Cow Branch	Panels 10P-11P
East Fork San Jacinto River	Panels 12P-28P
East-West Dayton Ditch	Panels 29P-33P
Hickory Island Gully	Panels 34P-35P
Labbit Creek	Panel 36P
Little Caney Creek	Panels 37P-38P
Luce Bayou	Panels 39P-53P
Marsh Branch	Panels 54P-62P
Marsh Branch Tributary No. 1	Panels 63P-65P
Menard Creek	Panels 66P-68P
Old River	Panels 69P-76P
Reese Bayou	Panels 77P-81P
Tarkington Bayou	Panels 82P-99P
Trinity River	Panels 100P-103P
Turtle Bayou	Panels 104P-108P
Twin Ditches	Panel 109P
Upper-East Twin Ditch	Panel 110P
West Prong Old River	Panels 111P-114P
West-West Dayton Ditch	Panels 115P- 116P
Whiskey Branch	Panels 117P-121P
Willow Creek	Panels 122P-124P

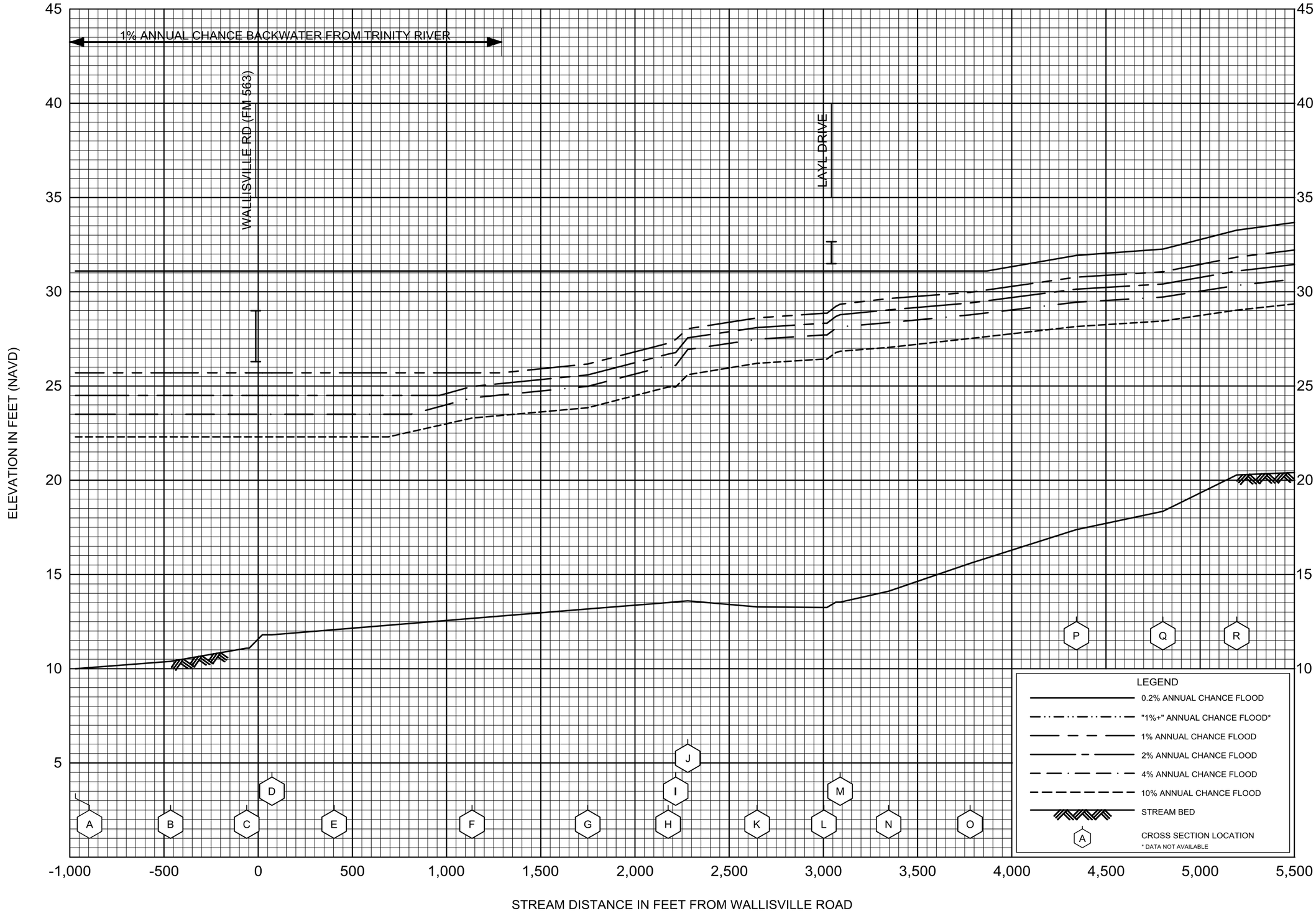

FLOOD PROFILES

ABBOT CREEK

FEDERAL EMERGENCY MANAGEMENT AGENCY

LIBERTY COUNTY, TX

AND INCORPORATED AREAS

01P

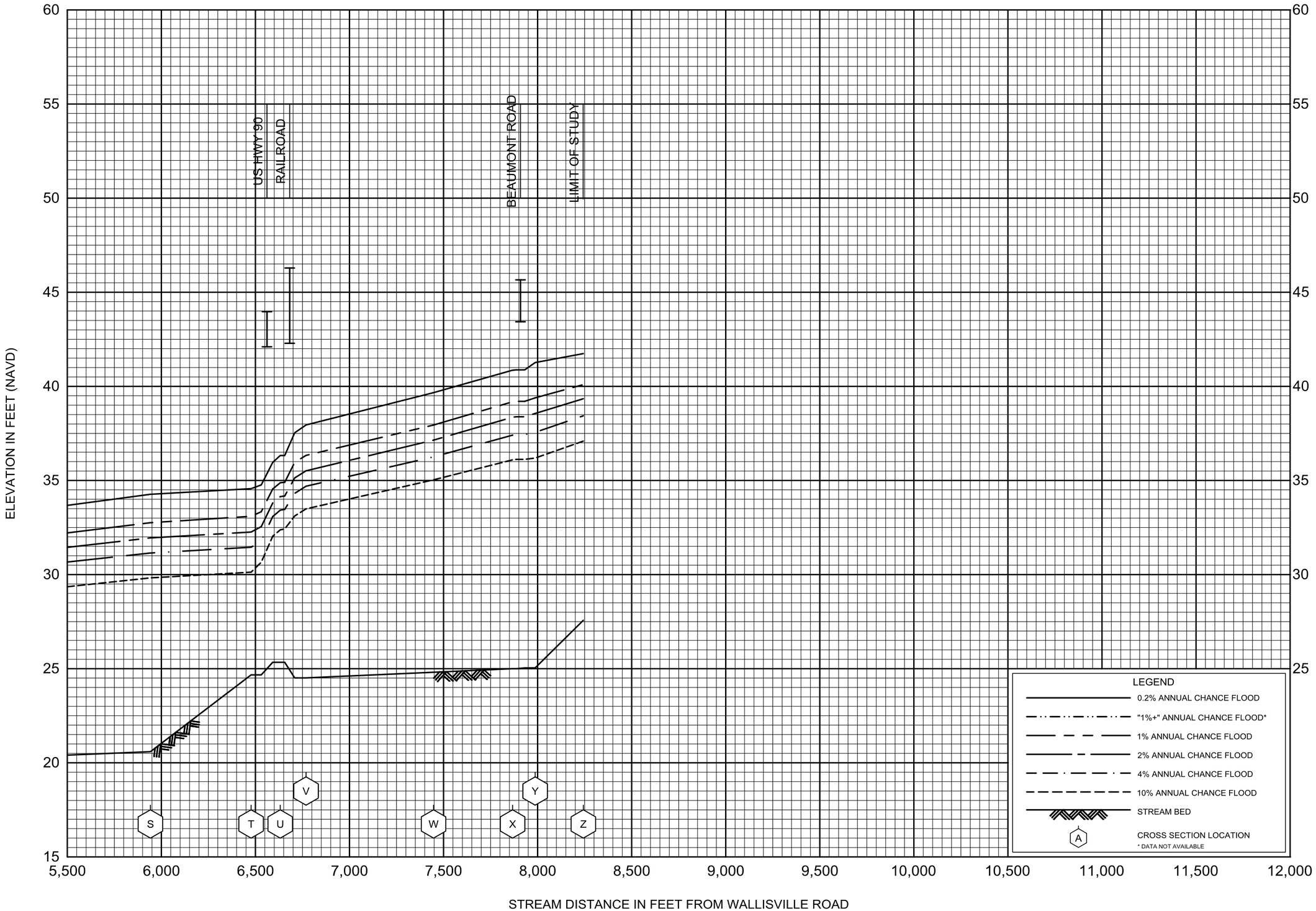

FLOOD PROFILES

ABBOT CREEK

FEDERAL EMERGENCY MANAGEMENT AGENCY

LIBERTY COUNTY, TX

AND INCORPORATED AREAS

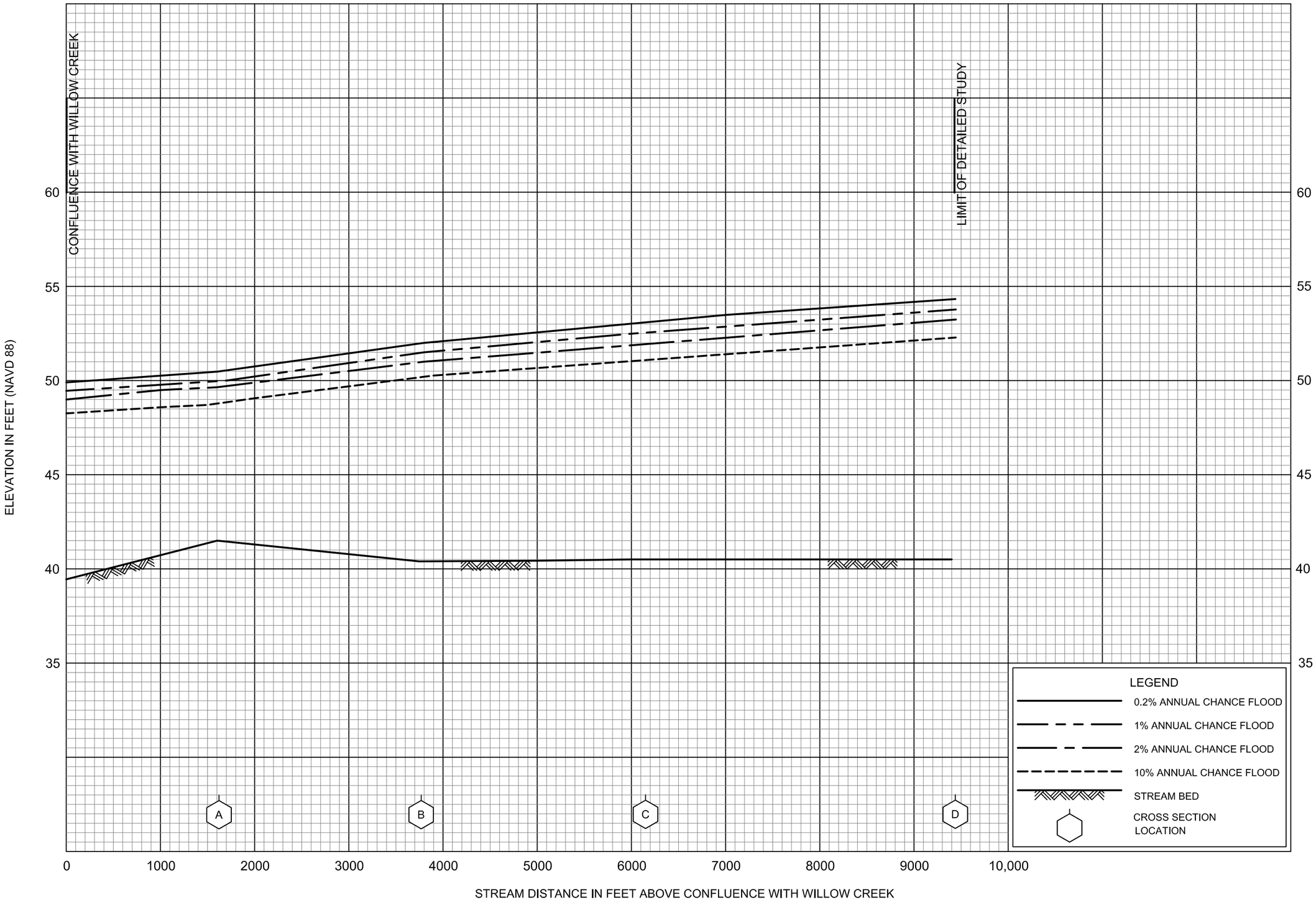

FLOOD PROFILES

BATISTE CREEK

FEDERAL EMERGENCY MANAGEMENT AGENCY

LIBERTY COUNTY, TX

AND INCORPORATED AREAS

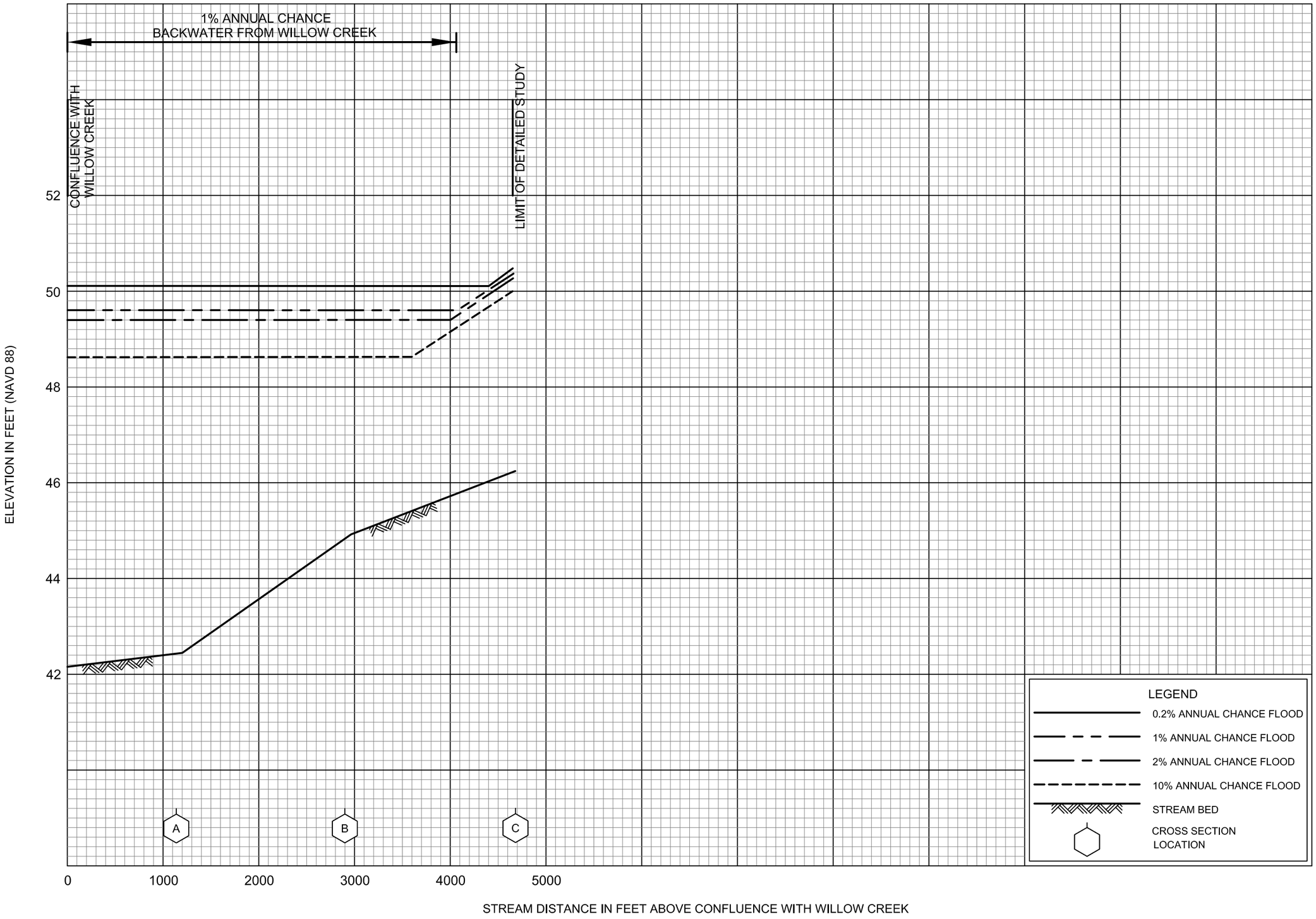

FLOOD PROFILES

BULL TONGUE CREEK

FEDERAL EMERGENCY MANAGEMENT AGENCY

LIBERTY COUNTY, TX

AND INCORPORATED AREAS

04P

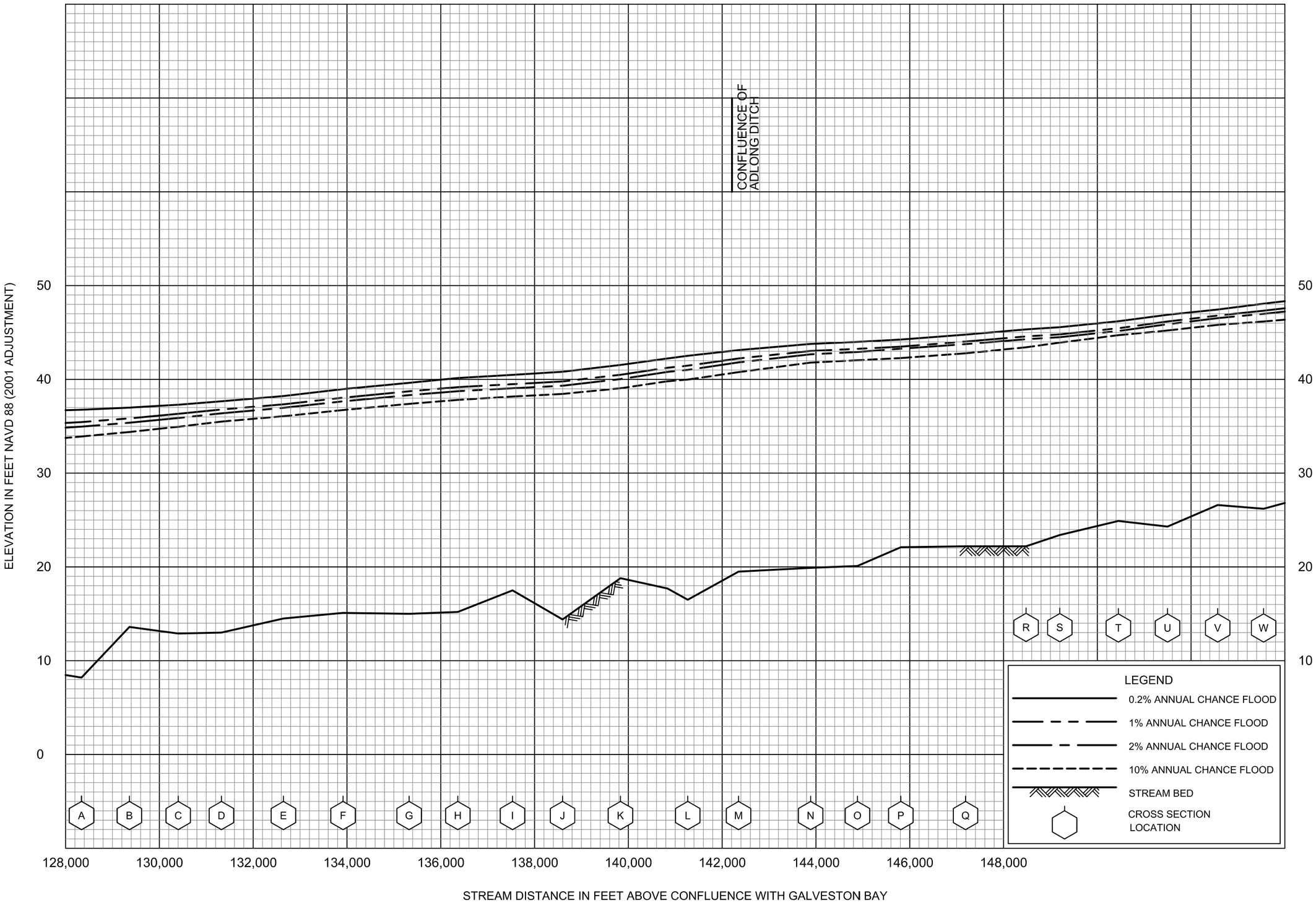

FLOOD PROFILES

CEDAR BAYOU

FEDERAL EMERGENCY MANAGEMENT AGENCY

LIBERTY COUNTY, TX

AND INCORPORATED AREAS

05P

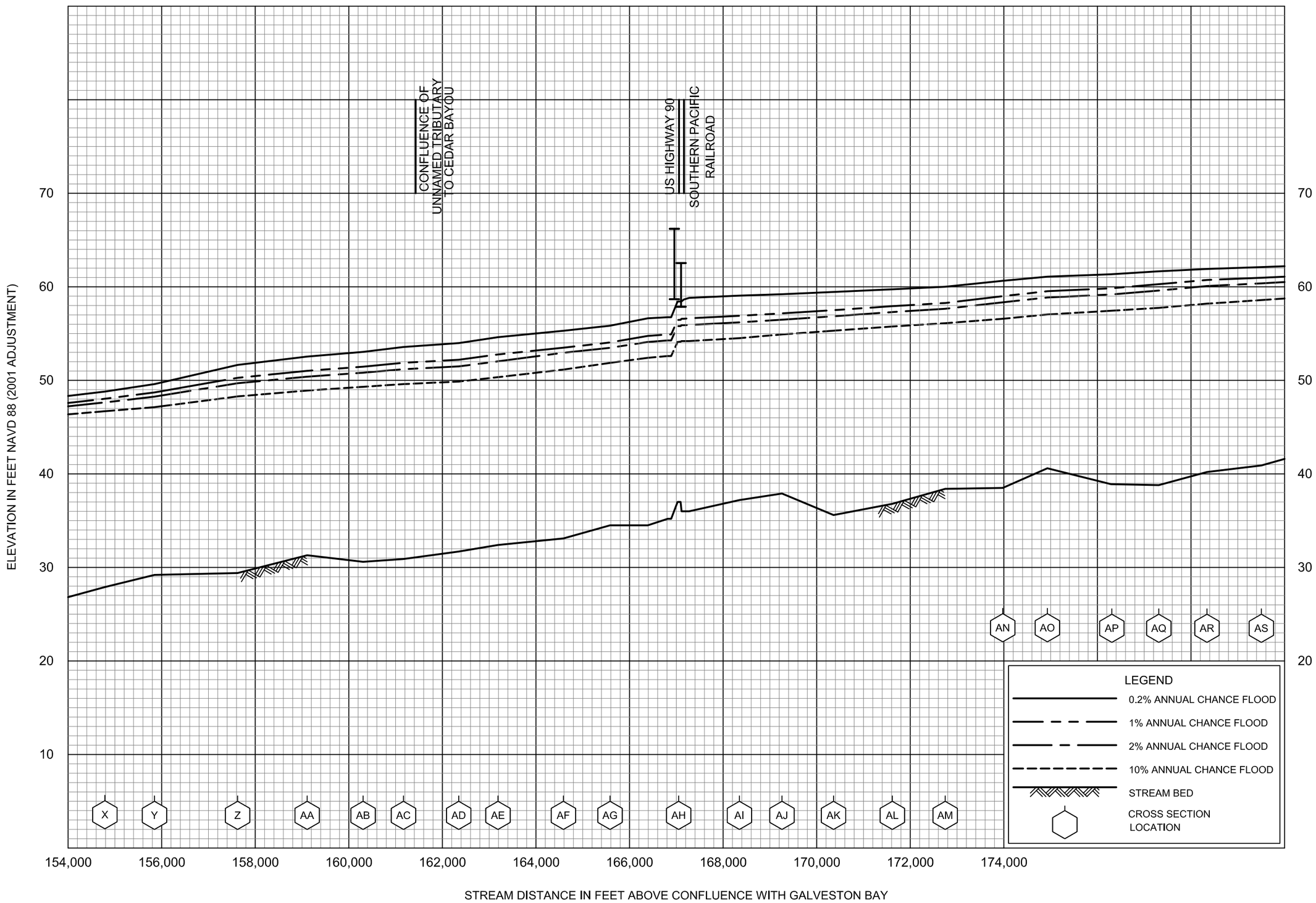

FLOOD PROFILES

CEDAR BAYOU

FEDERAL EMERGENCY MANAGEMENT AGENCY

LIBERTY COUNTY, TX

AND INCORPORATED AREAS

06P

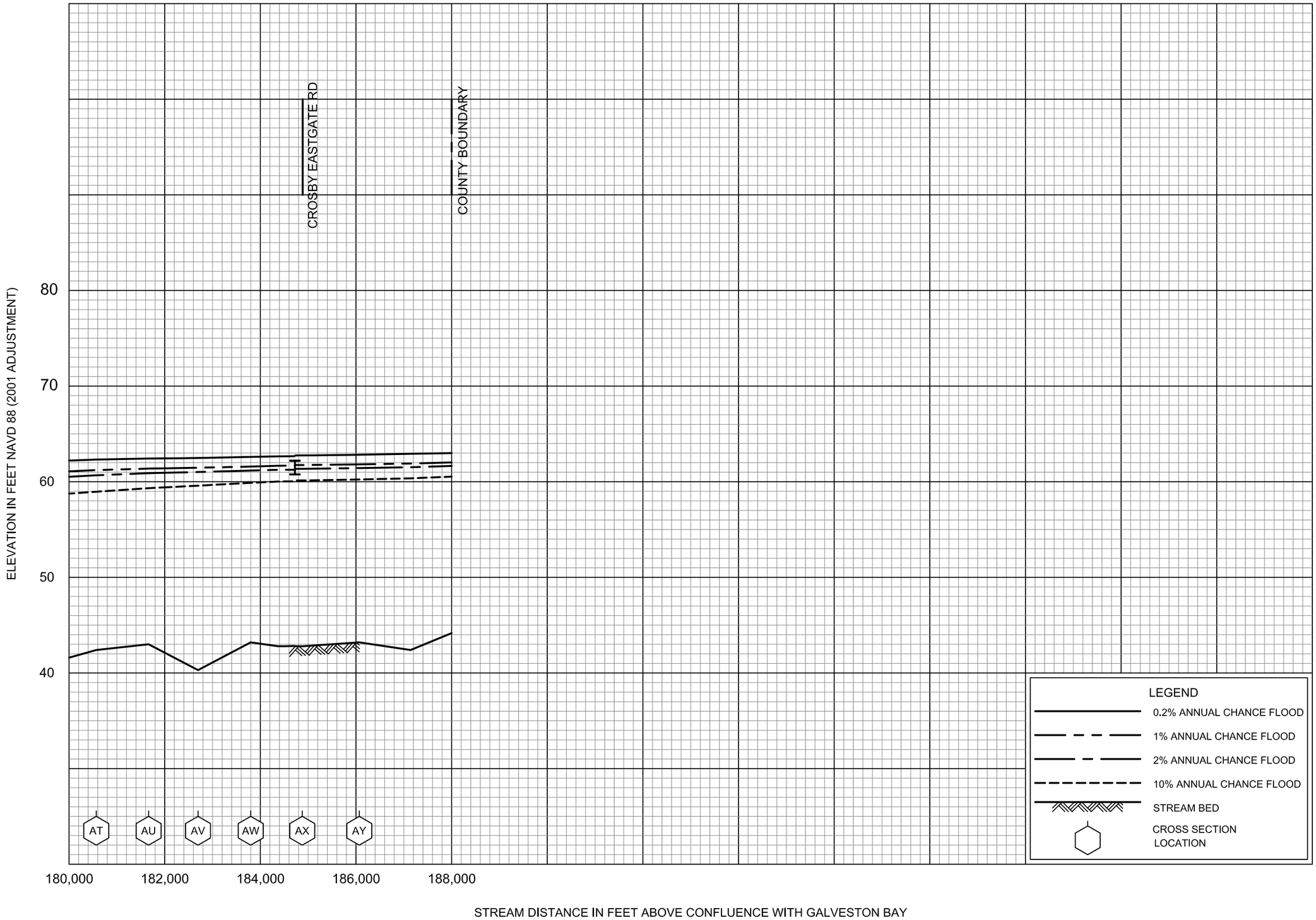

FLOOD PROFILES

CEDAR BAYOU

FEDERAL EMERGENCY MANAGEMENT AGENCY

LIBERTY COUNTY, TX

AND INCORPORATED AREAS

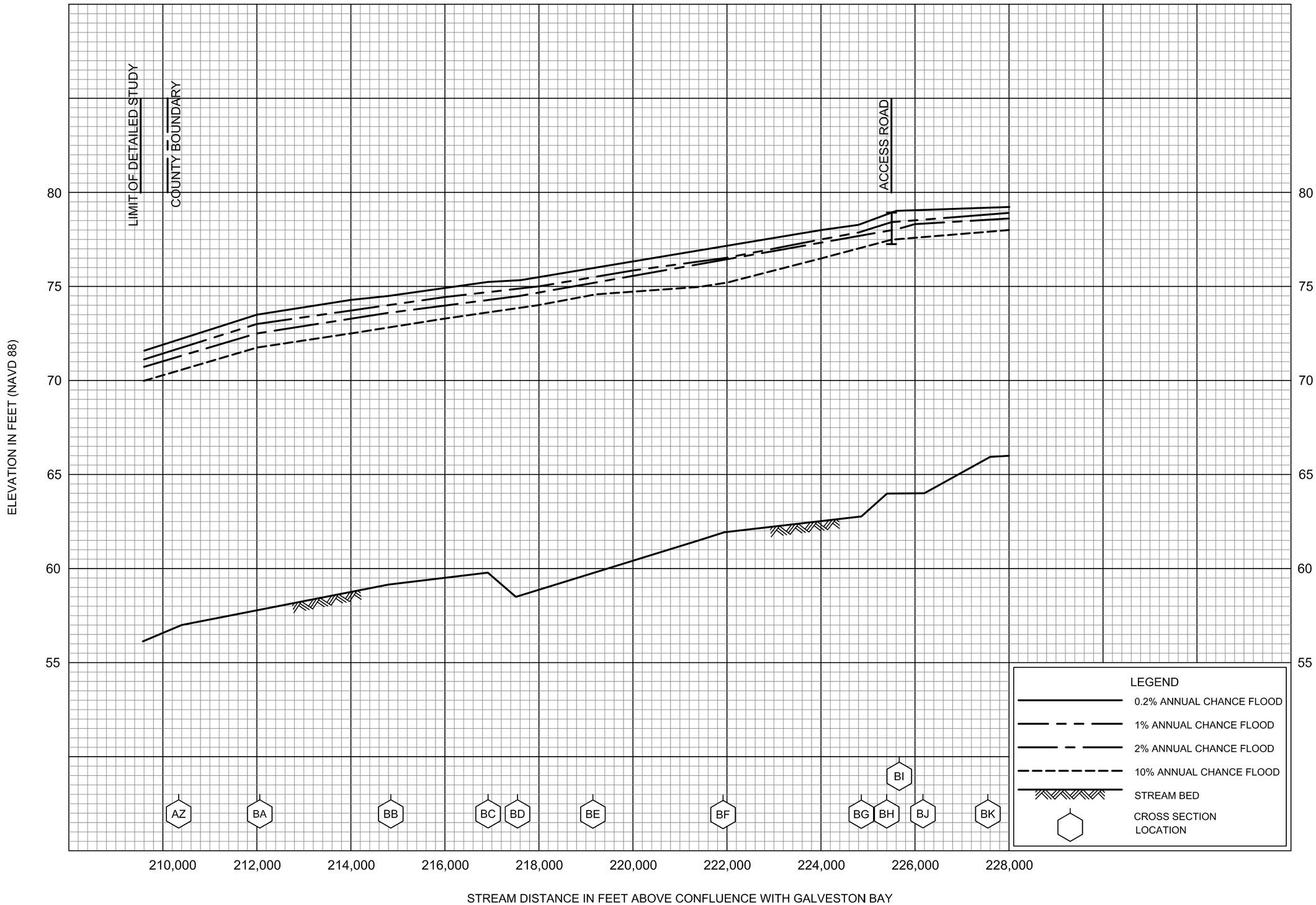

FLOOD PROFILES

CEDAR BAYOU

FEDERAL EMERGENCY MANAGEMENT AGENCY

LIBERTY COUNTY, TX

AND INCORPORATED AREAS

08P

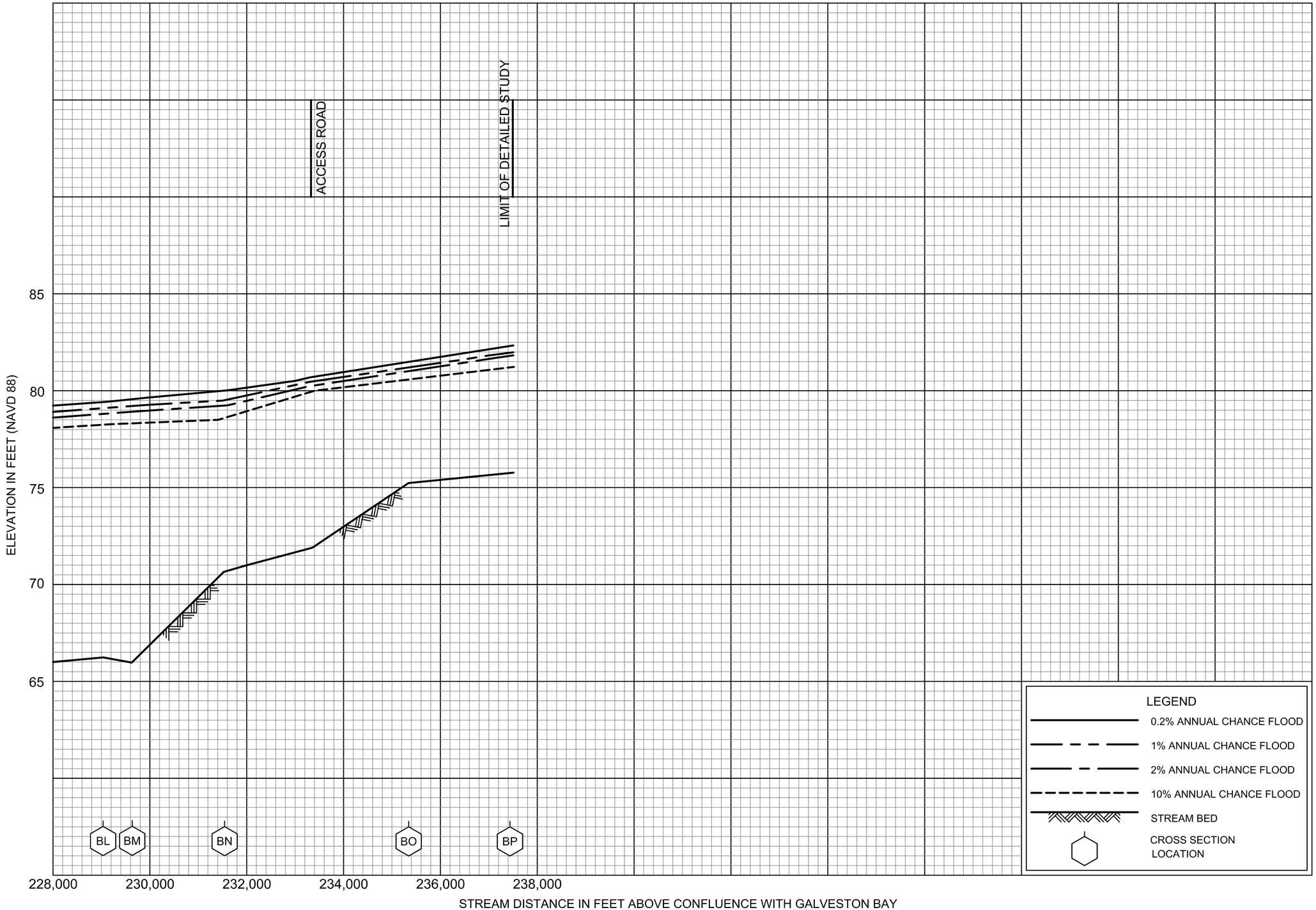

FLOOD PROFILES

CEDAR BAYOU

FEDERAL EMERGENCY MANAGEMENT AGENCY

LIBERTY COUNTY, TX

AND INCORPORATED AREAS

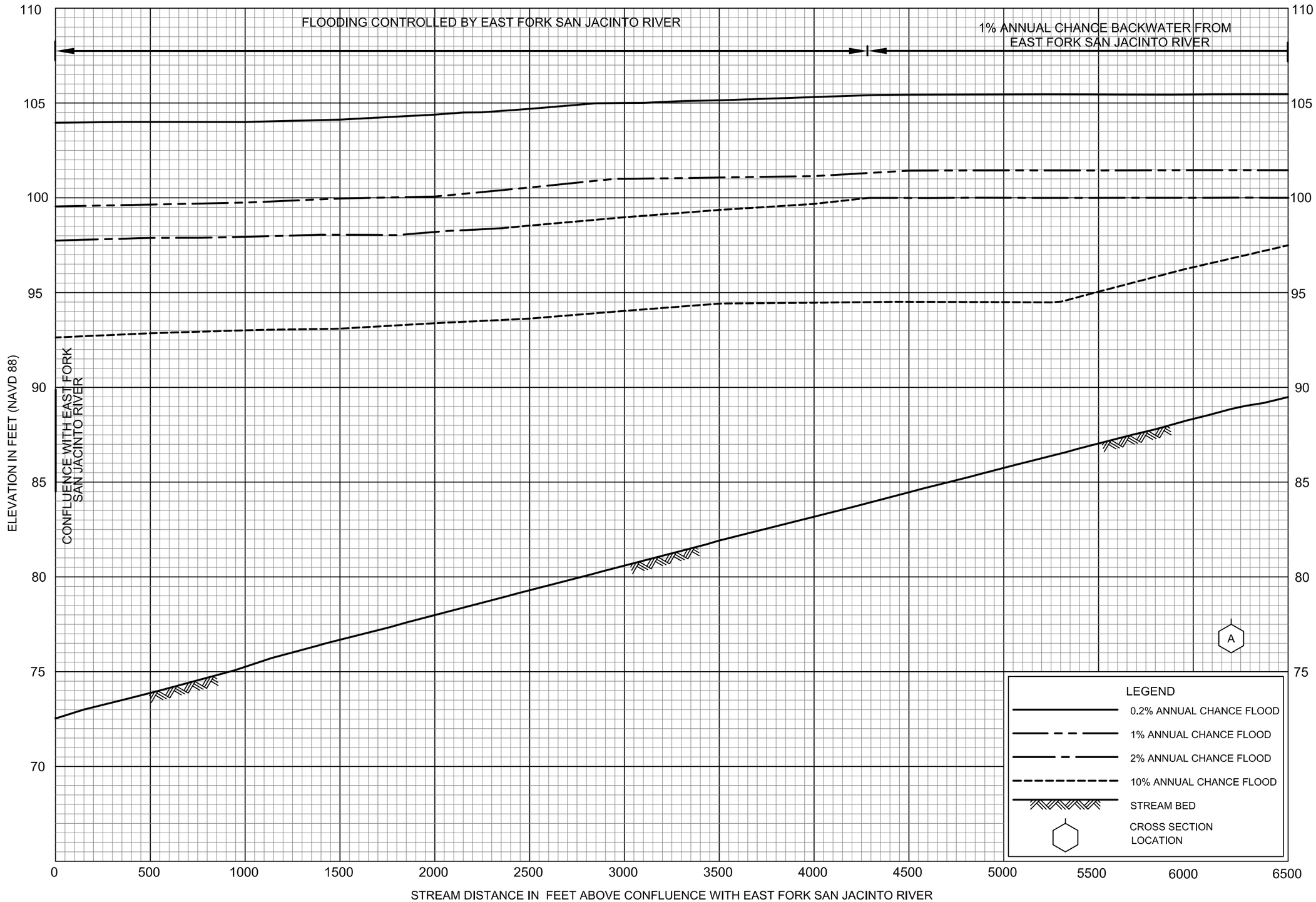

FLOOD PROFILES

COW BRANCH

FEDERAL EMERGENCY MANAGEMENT AGENCY

LIBERTY COUNTY, TX

AND INCORPORATED AREAS

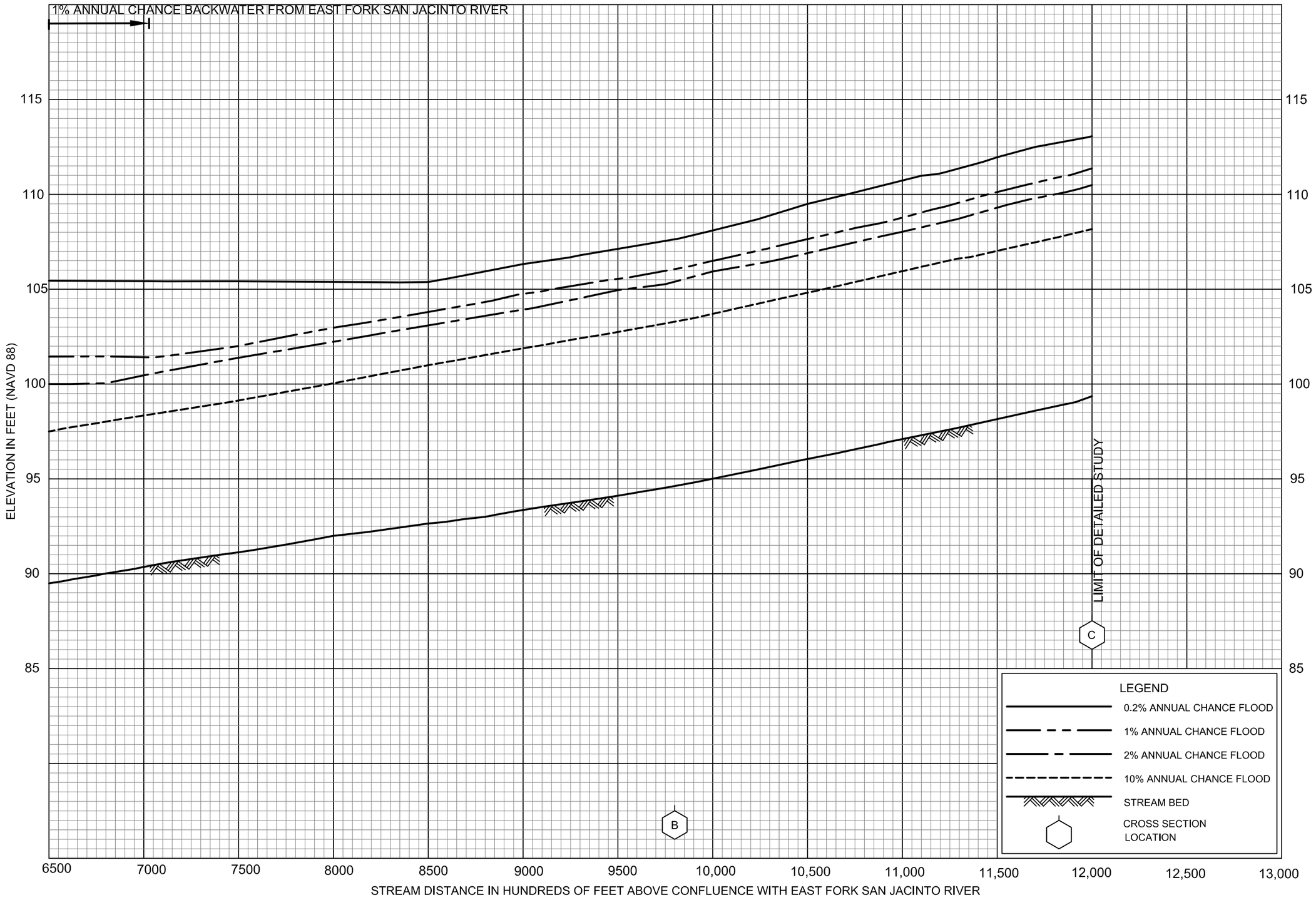

FLOOD PROFILES

COW BRANCH

FEDERAL EMERGENCY MANAGEMENT AGENCY

LIBERTY COUNTY, TX

AND INCORPORATED AREAS

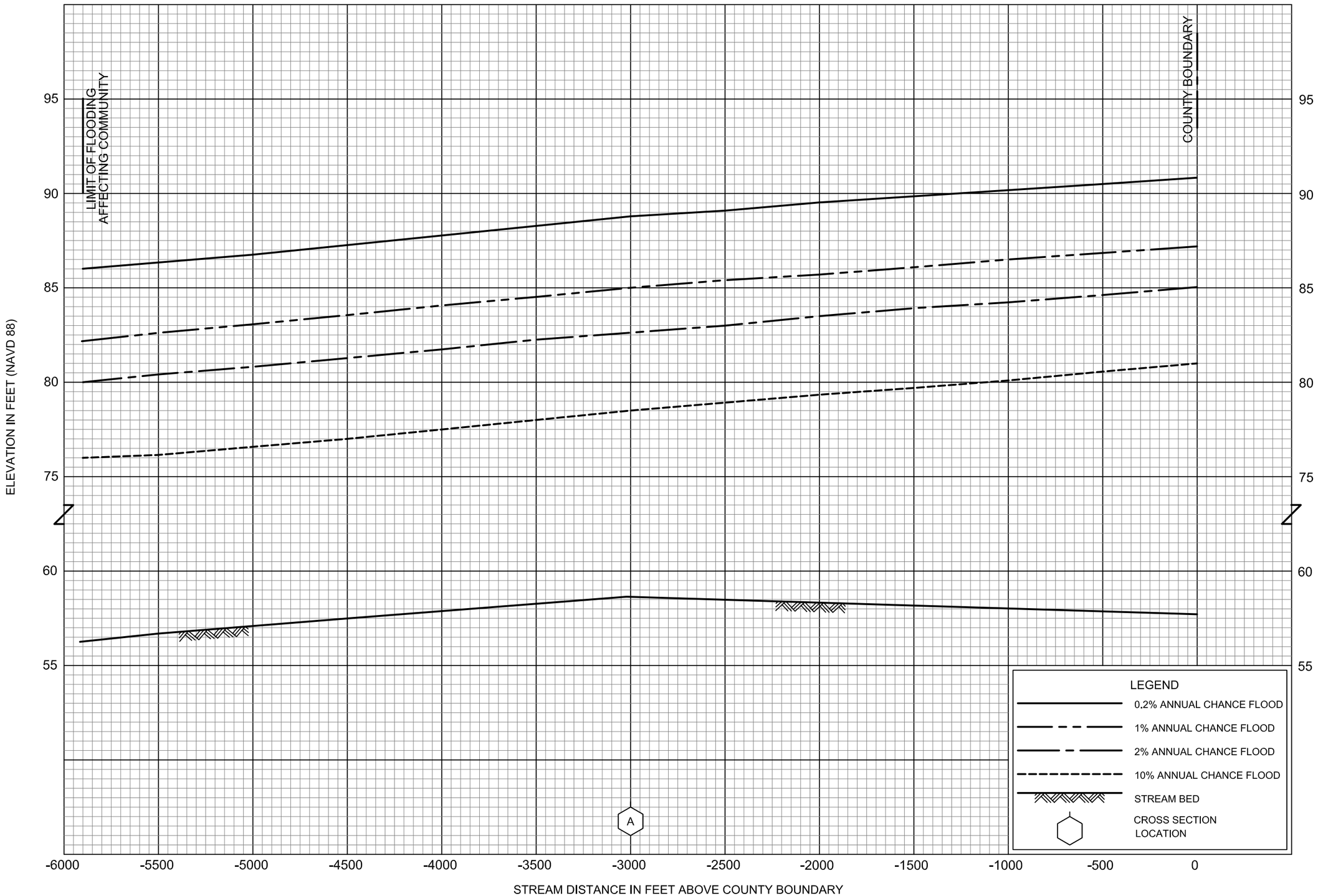

FLOOD PROFILES

EAST FORK SAN JACINTO RIVER

FEDERAL EMERGENCY MANAGEMENT AGENCY

LIBERTY COUNTY, TX

AND INCORPORATED AREAS

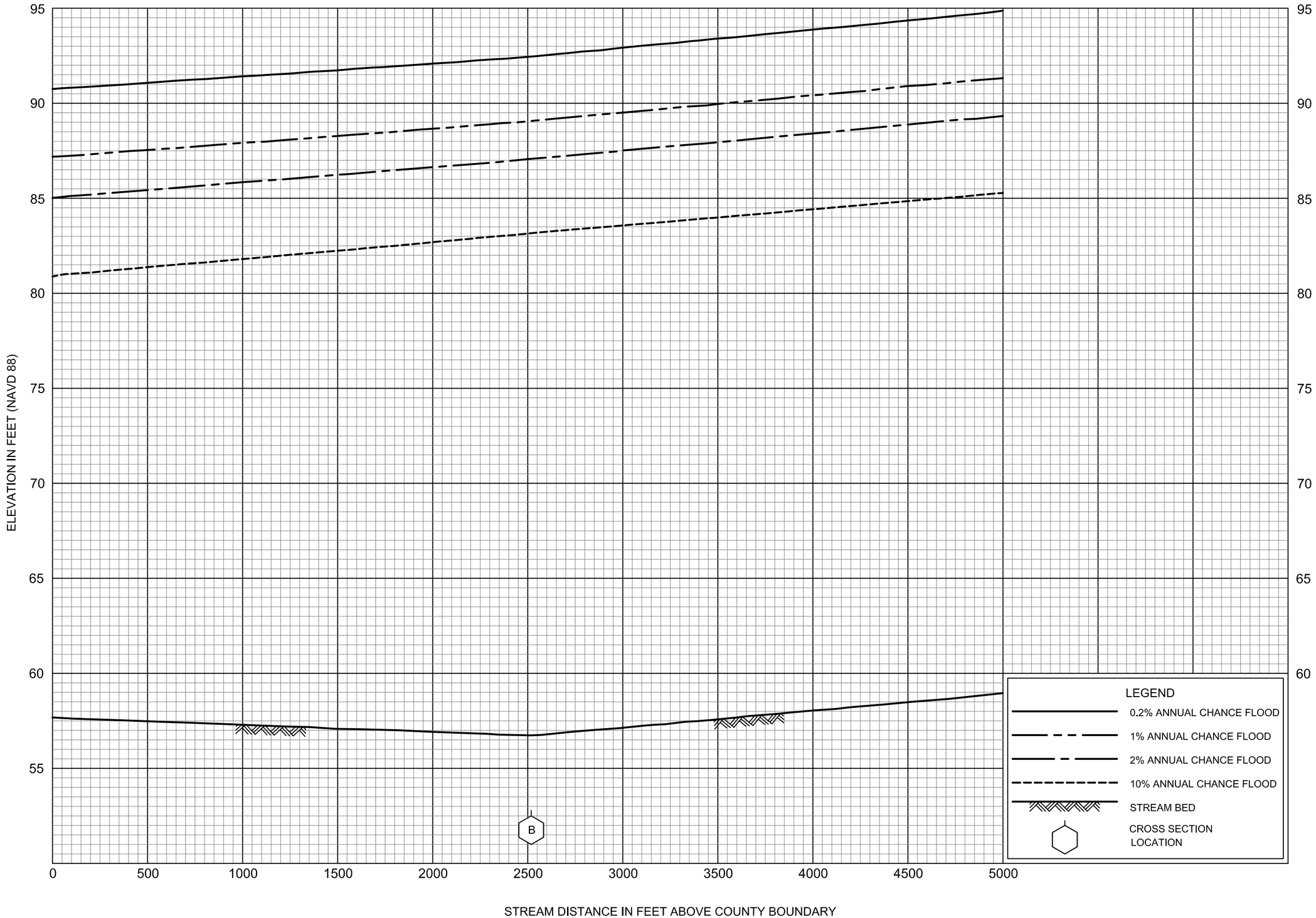

FLOOD PROFILES

EAST FORK SAN JACINTO RIVER

FEDERAL EMERGENCY MANAGEMENT AGENCY

LIBERTY COUNTY, TX

AND INCORPORATED AREAS

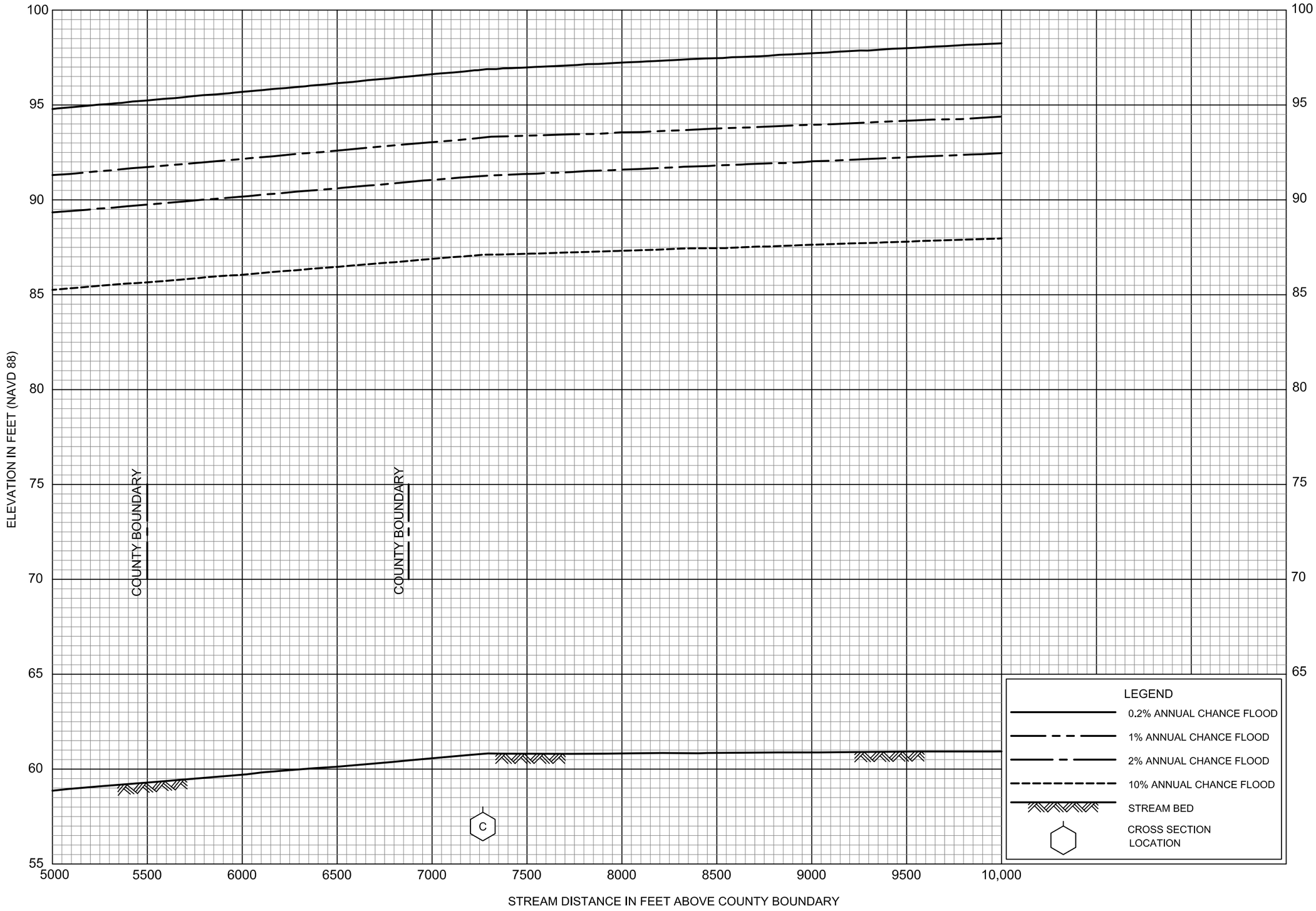

FLOOD PROFILES

EAST FORK SAN JACINTO RIVER

FEDERAL EMERGENCY MANAGEMENT AGENCY

LIBERY COUNTY, TX

AND INCORPORATED AREAS

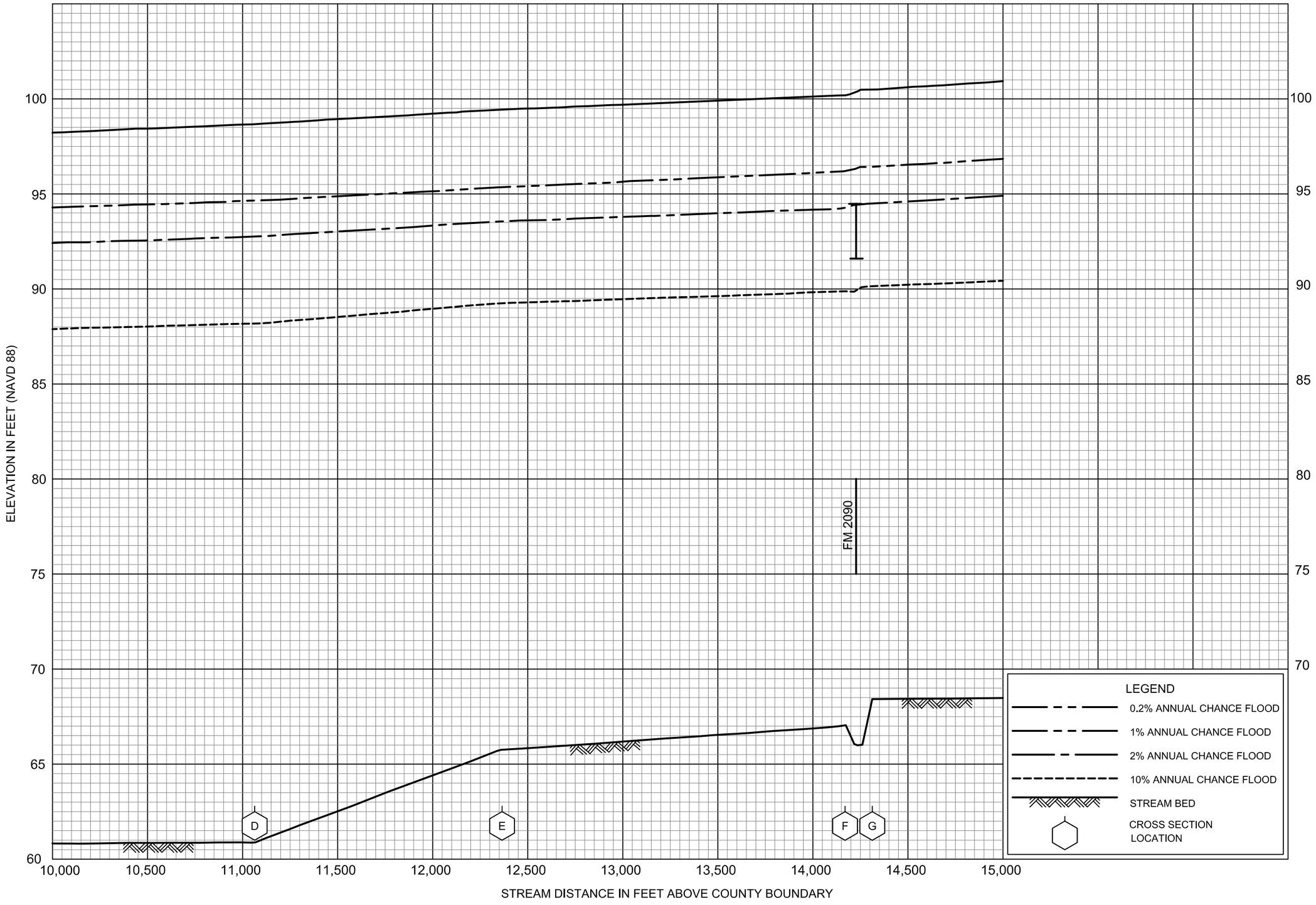

FLOOD PROFILES

EAST FORK SAN JACINTO RIVER

FEDERAL EMERGENCY MANAGEMENT AGENCY

LIBERTY COUNTY, TX

AND INCORPORATED AREAS

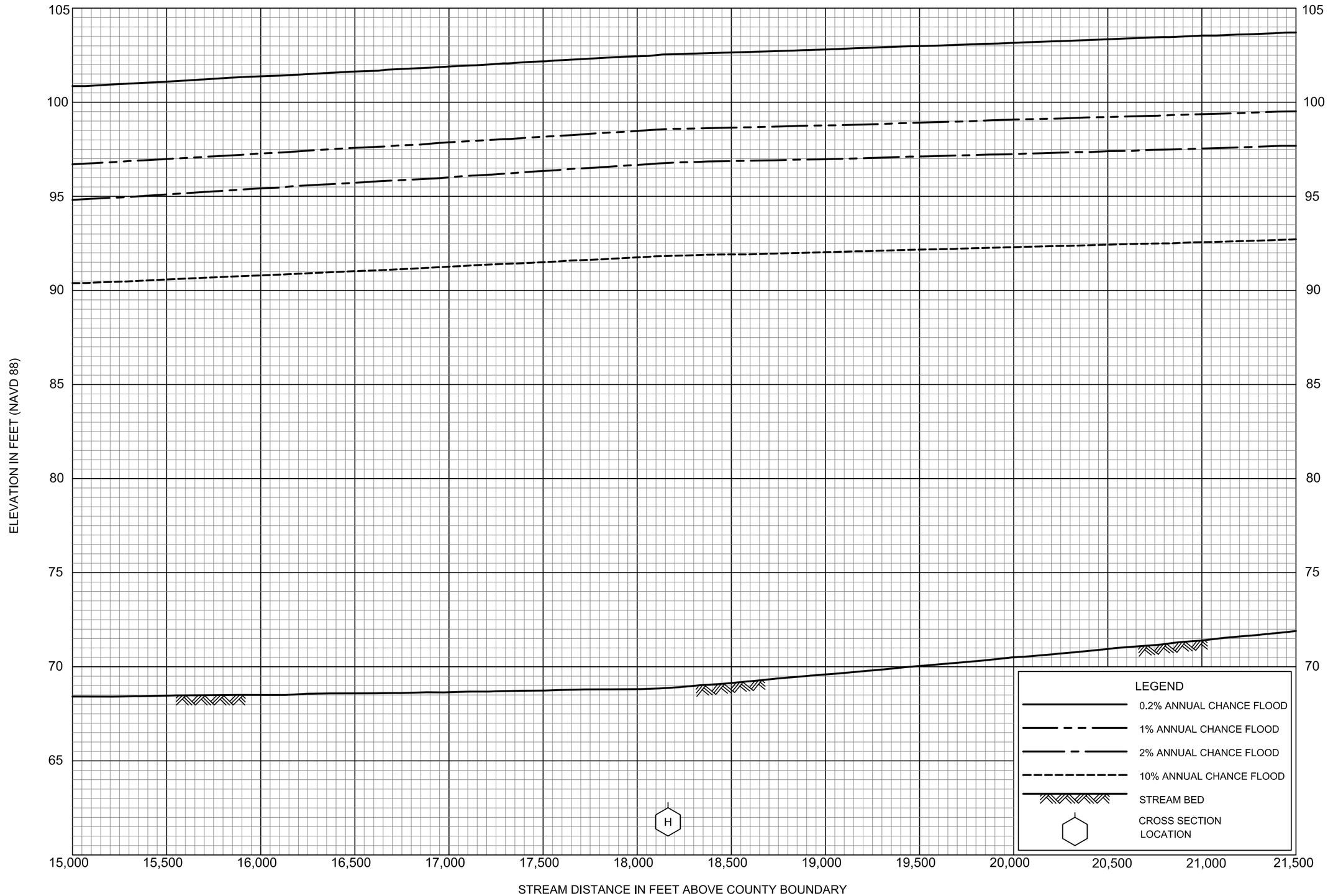

FLOOD PROFILES

EAST FORK SAN JACINTO RIVER

FEDERAL EMERGENCY MANAGEMENT AGENCY

LIBERTY COUNTY, TX

AND INCORPORATED AREAS

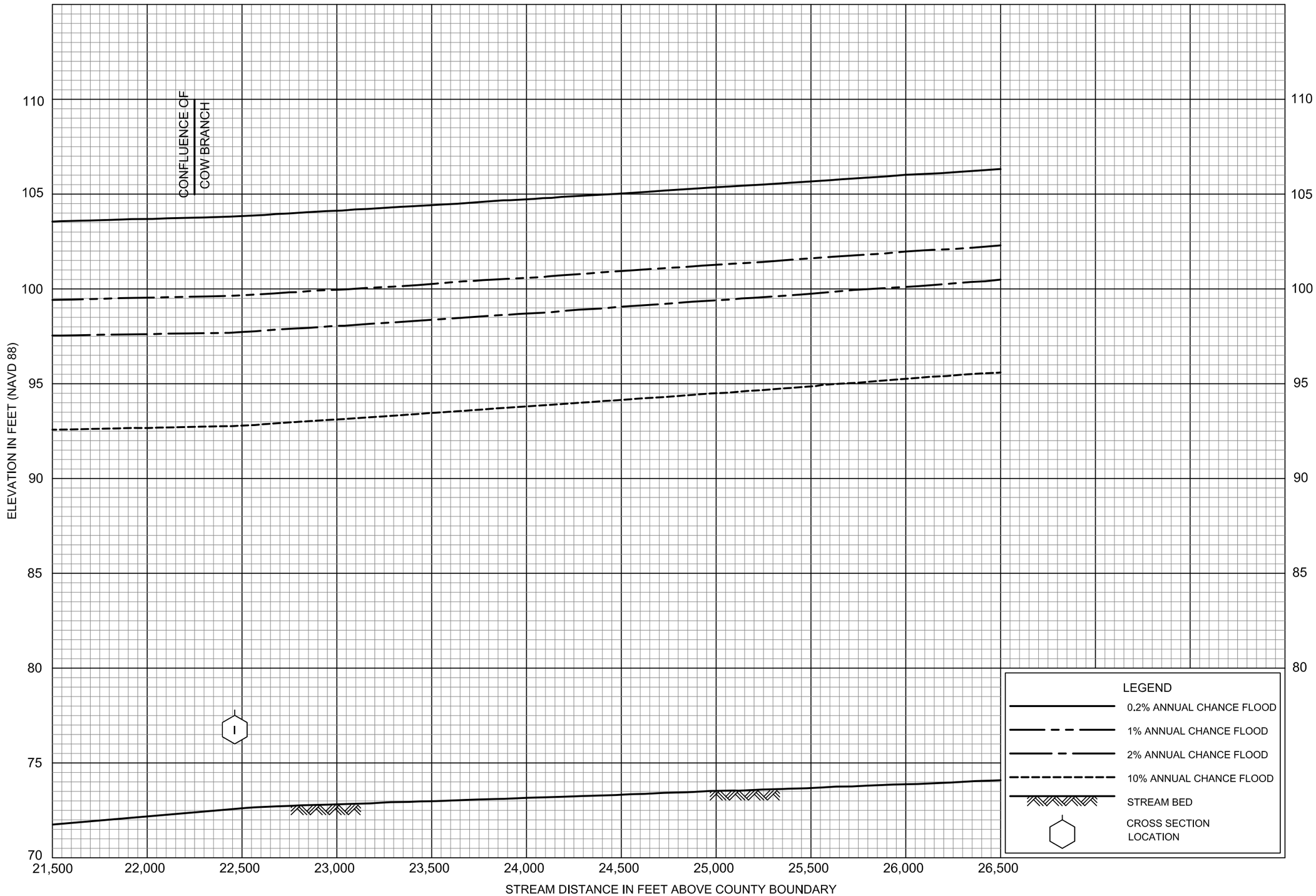

FLOOD PROFILES

EAST FORK SAN JACINTO RIVER

FEDERAL EMERGENCY MANAGEMENT AGENCY

LIBERTY COUNTY, TX

AND INCORPORATED AREAS

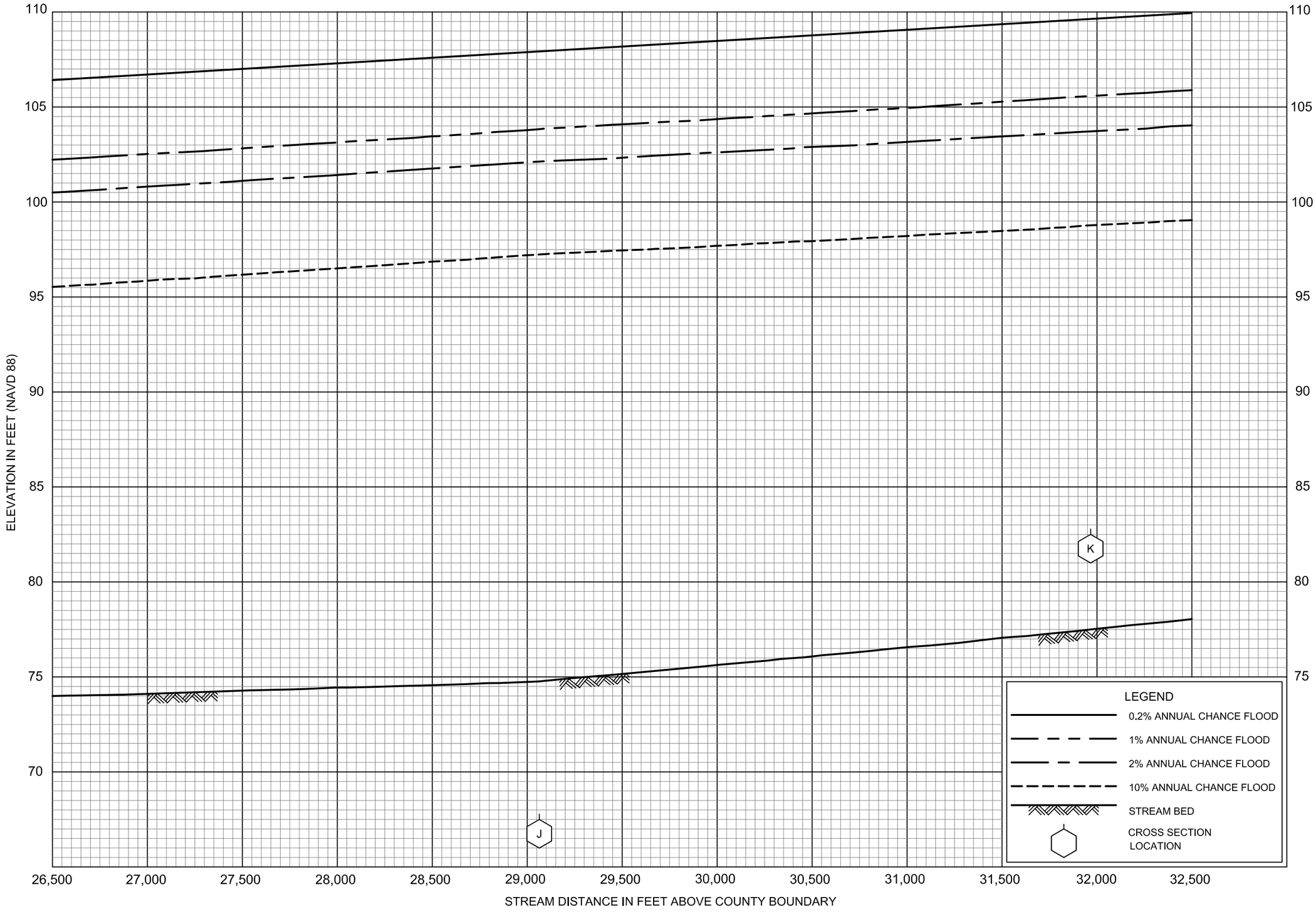

FLOOD PROFILES

EAST FORK SAN JACINTO RIVER

FEDERAL EMERGENCY MANAGEMENT AGENCY

LIBERTY COUNTY, TX

AND INCORPORATED AREAS

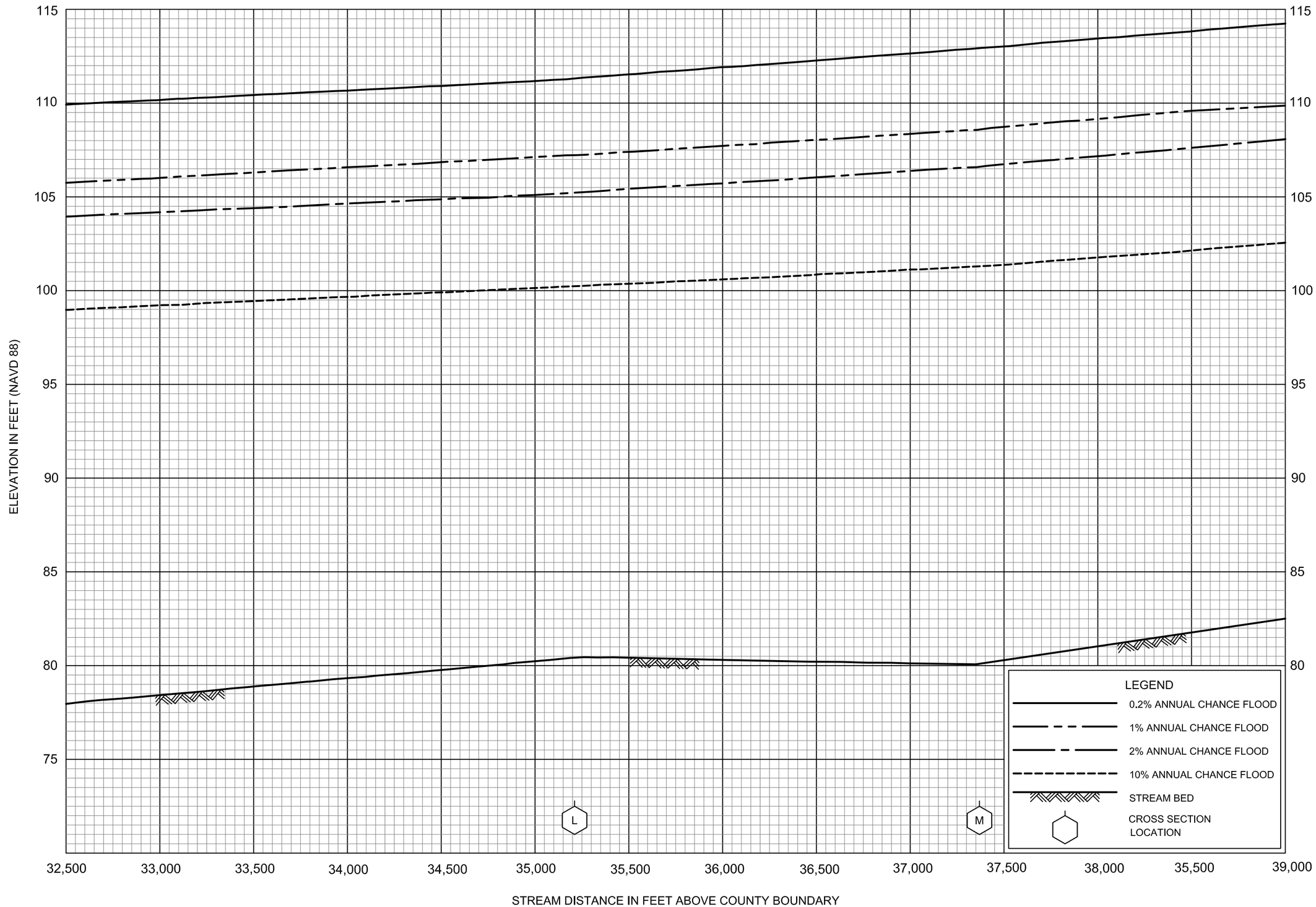

FLOOD PROFILES

EAST FORK SAN JACINTO RIVER

FEDERAL EMERGENCY MANAGEMENT AGENCY

LIBERTY COUNTY, TX

AND INCORPORATED AREAS

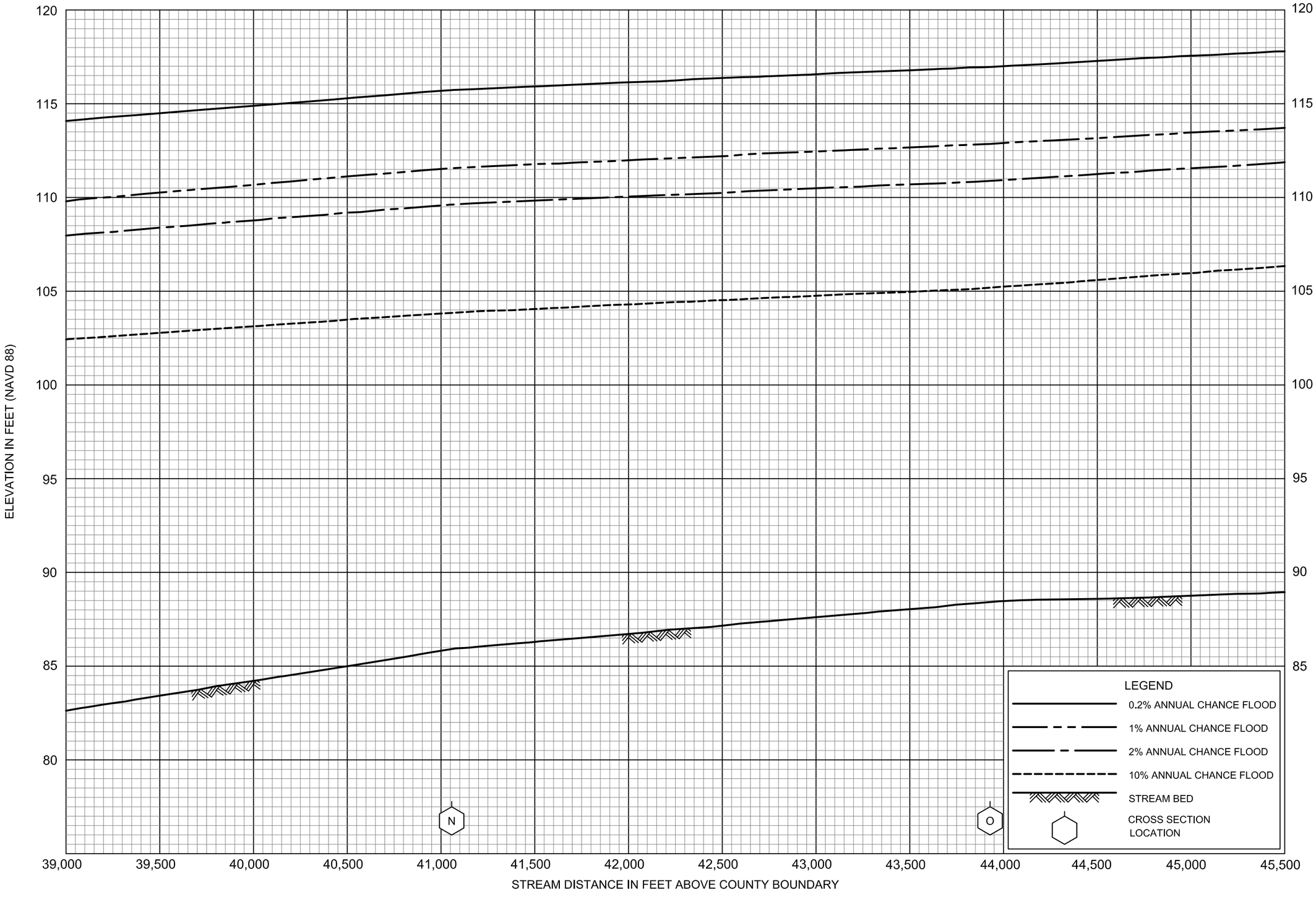

FLOOD PROFILES

EAST FORK SAN JACINTO RIVER

FEDERAL EMERGENCY MANAGEMENT AGENCY

LIBERTY COUNTY, TX

AND INCORPORATED AREAS

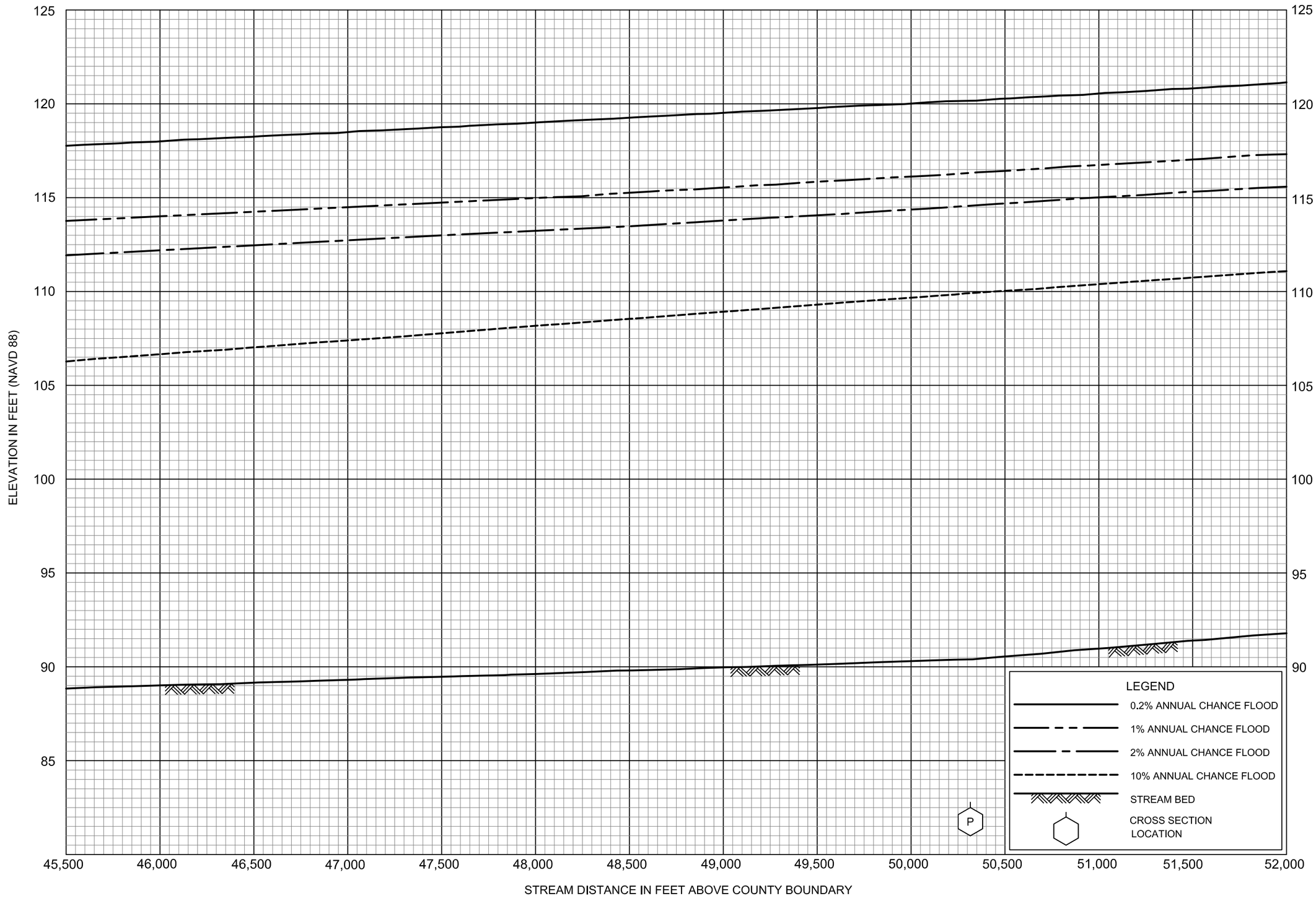

FLOOD PROFILES

EAST FORK SAN JACINTO RIVER

FEDERAL EMERGENCY MANAGEMENT AGENCY

LIBERTY COUNTY, TX

AND INCORPORATED AREAS

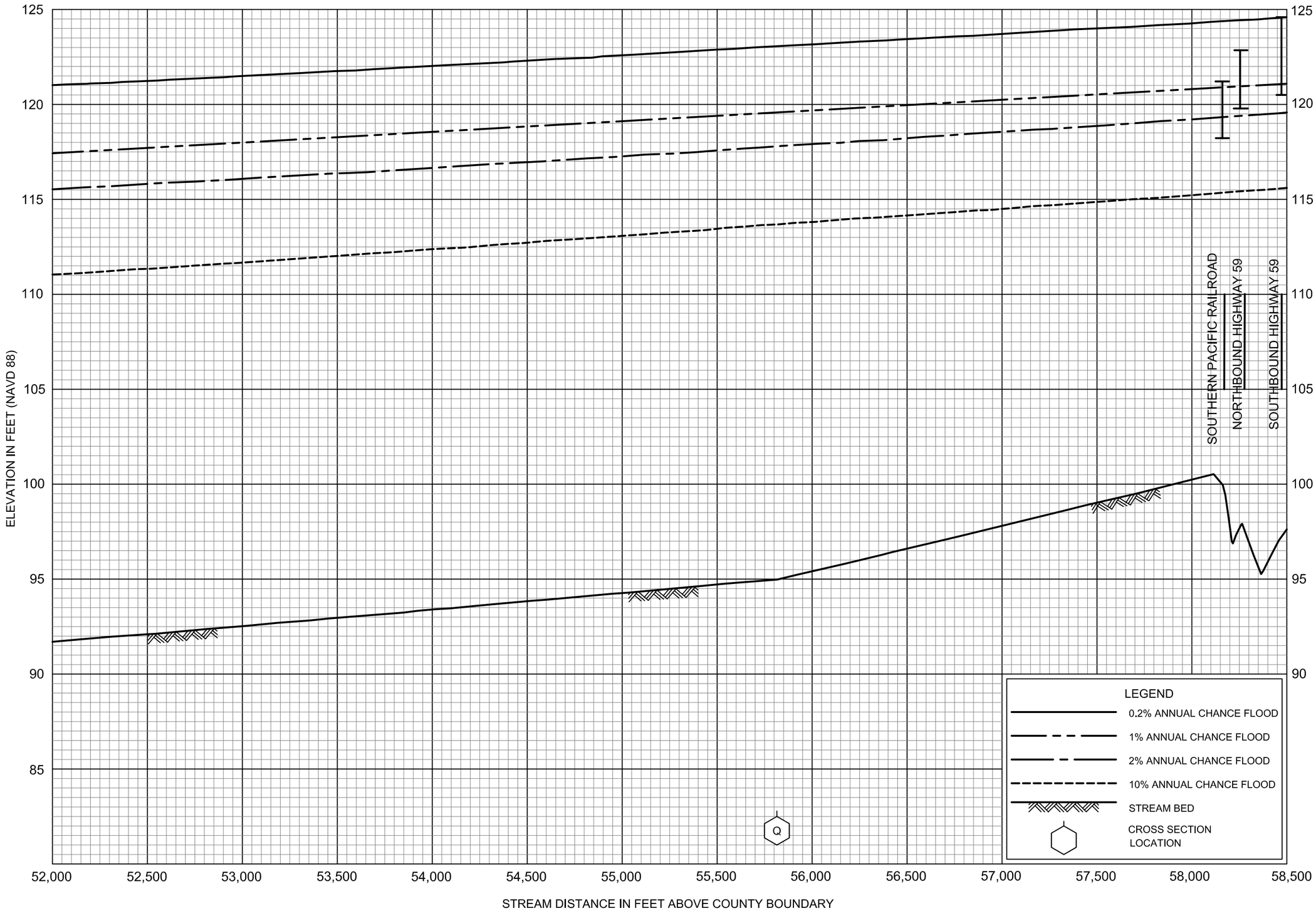

FLOOD PROFILES

EAST FORK SAN JACINTO RIVER

FEDERAL EMERGENCY MANAGEMENT AGENCY

LIBERTY COUNTY, TX

AND INCORPORATED AREAS

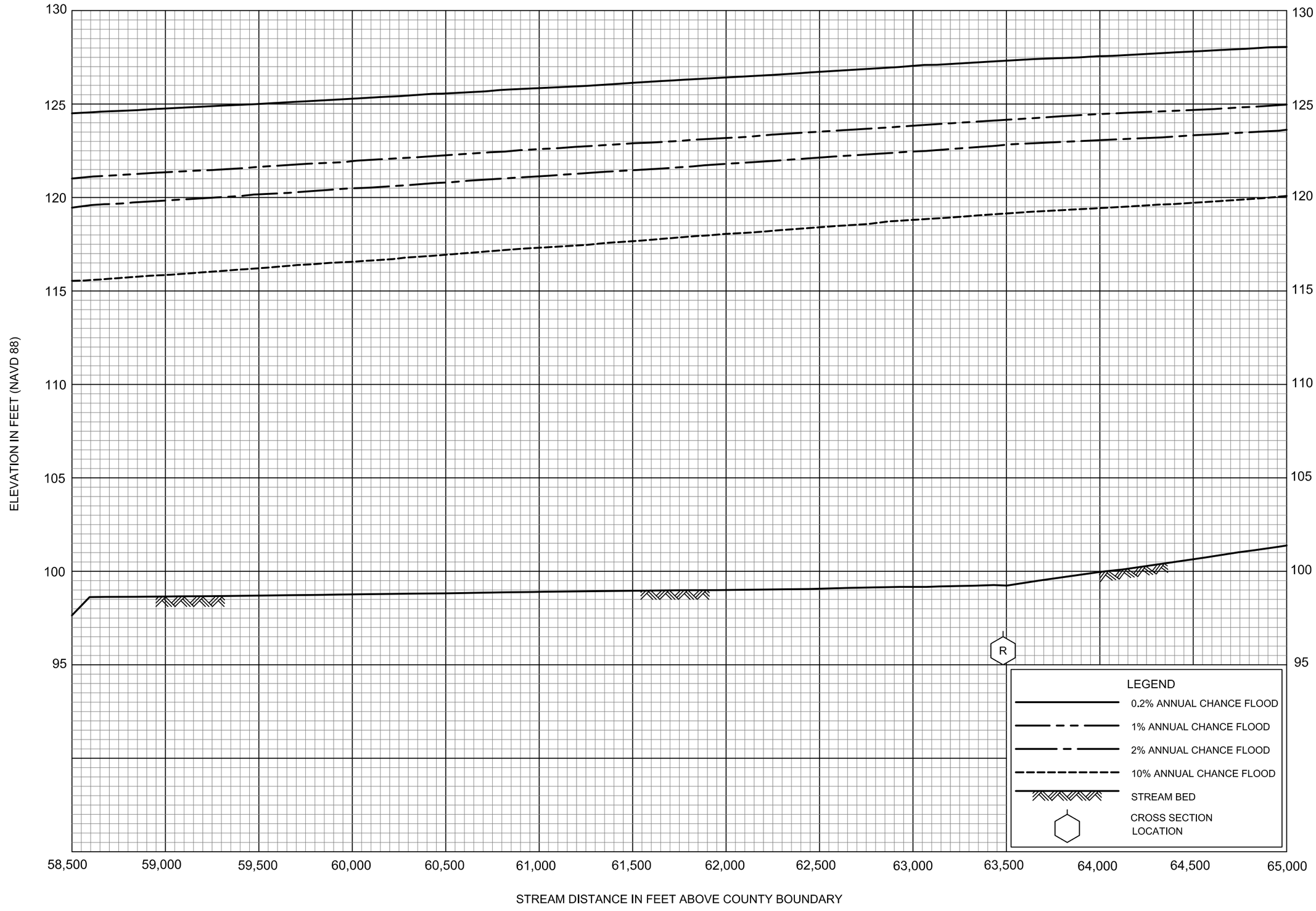

FLOOD PROFILES

EAST FORK SAN JACINTO RIVER

FEDERAL EMERGENCY MANAGEMENT AGENCY

LIBERTY COUNTY, TX

AND INCORPORATED AREAS

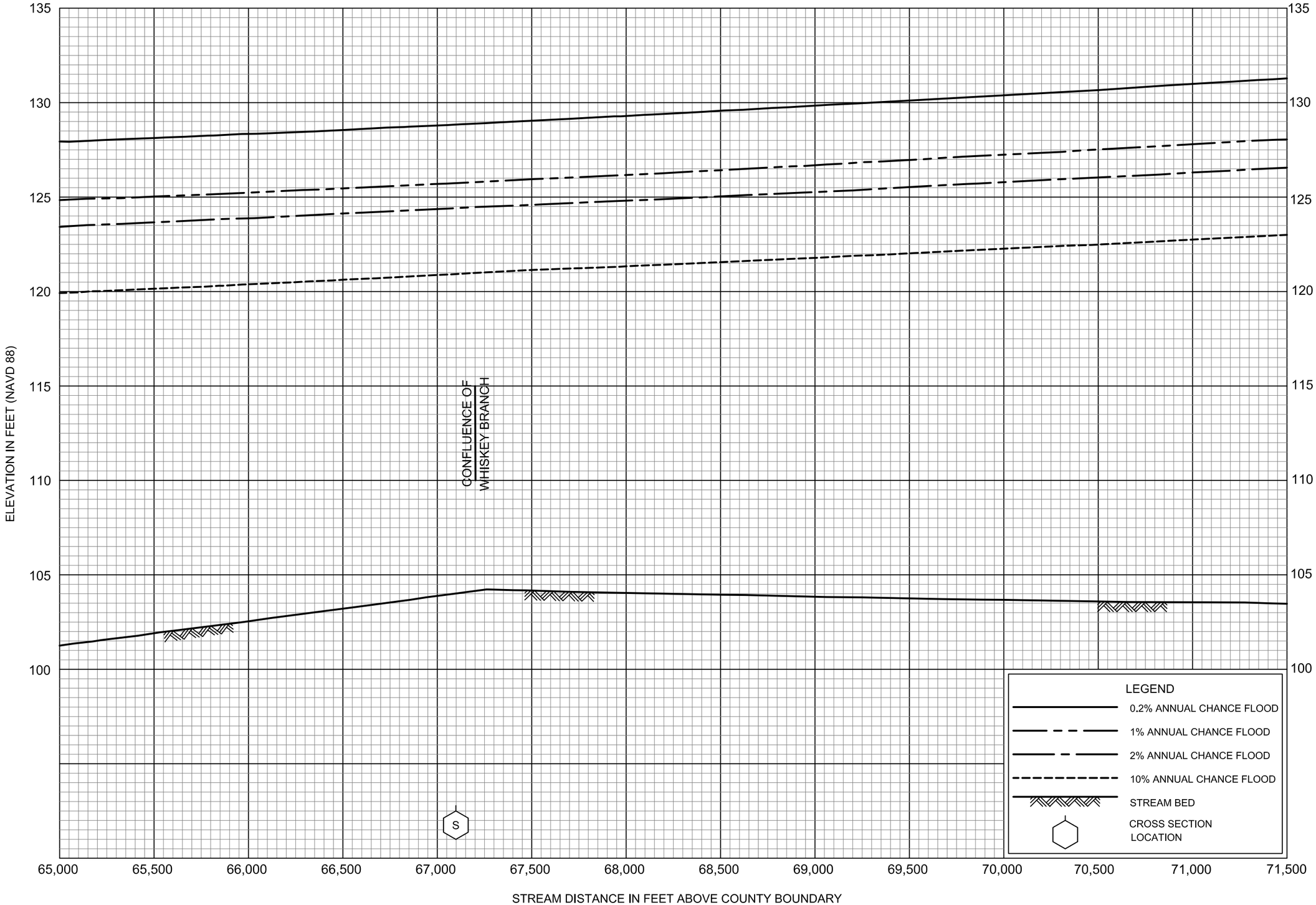

FLOOD PROFILES

EAST FORK SAN JACINTO RIVER

FEDERAL EMERGENCY MANAGEMENT AGENCY

LIBERTY COUNTY, TX

AND INCORPORATED AREAS

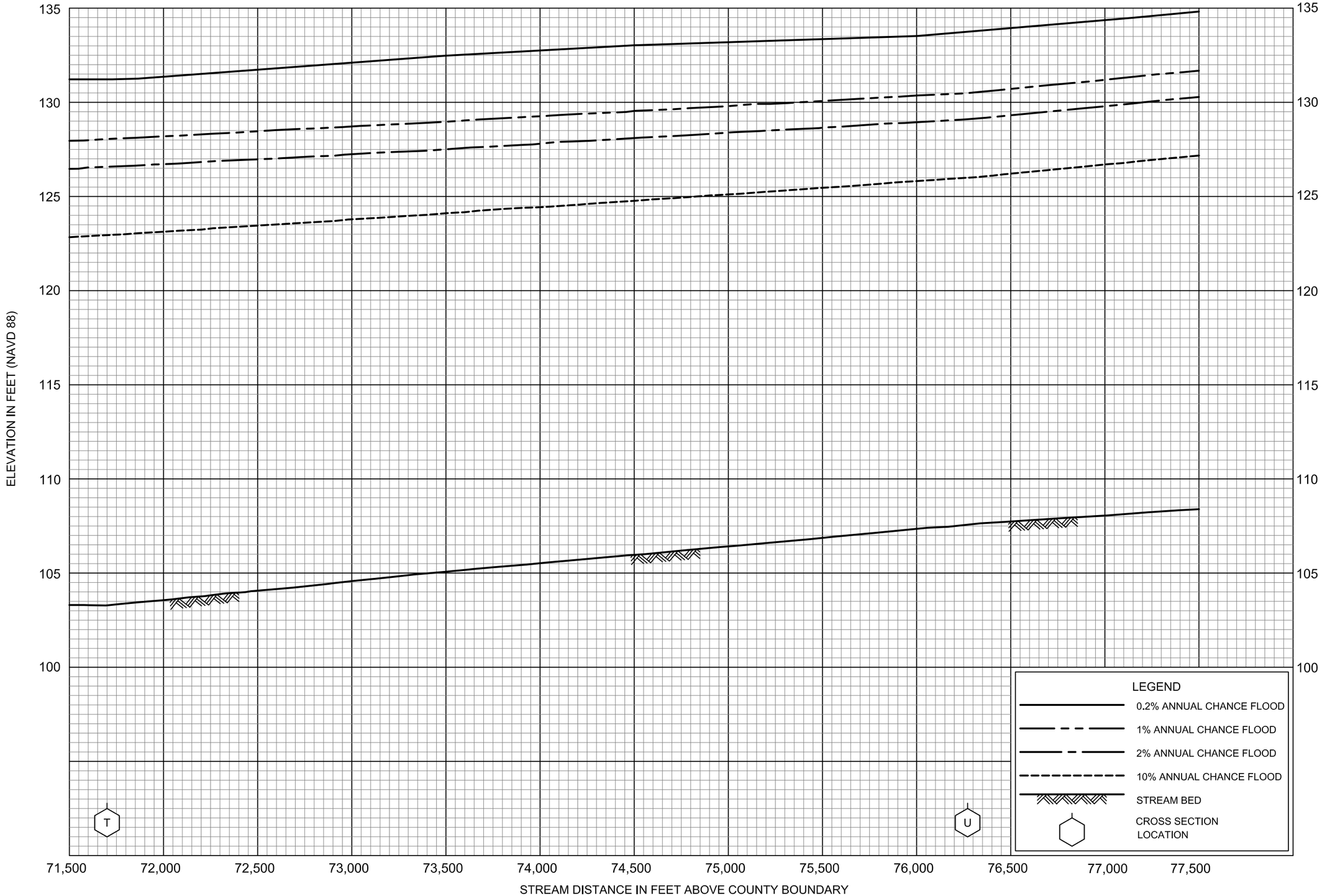

FLOOD PROFILES

EAST FORK SAN JACINTO RIVER

FEDERAL EMERGENCY MANAGEMENT AGENCY

LIBERTY COUNTY, TX

AND INCORPORATED AREAS

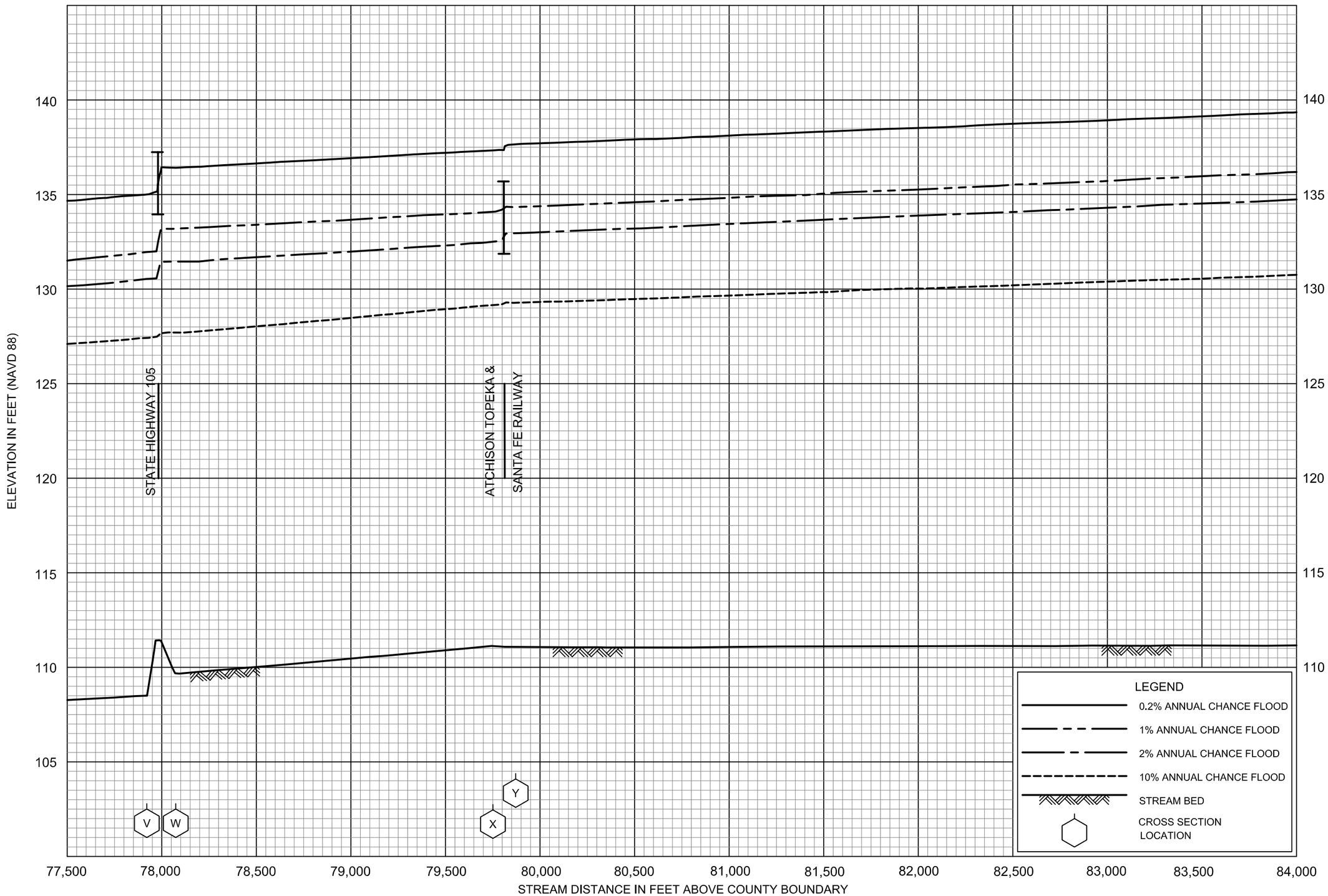

FLOOD PROFILES

EAST FORK SAN JACINTO RIVER

FEDERAL EMERGENCY MANAGEMENT AGENCY

LIBERTY COUNTY, TX

AND INCORPORATED AREAS

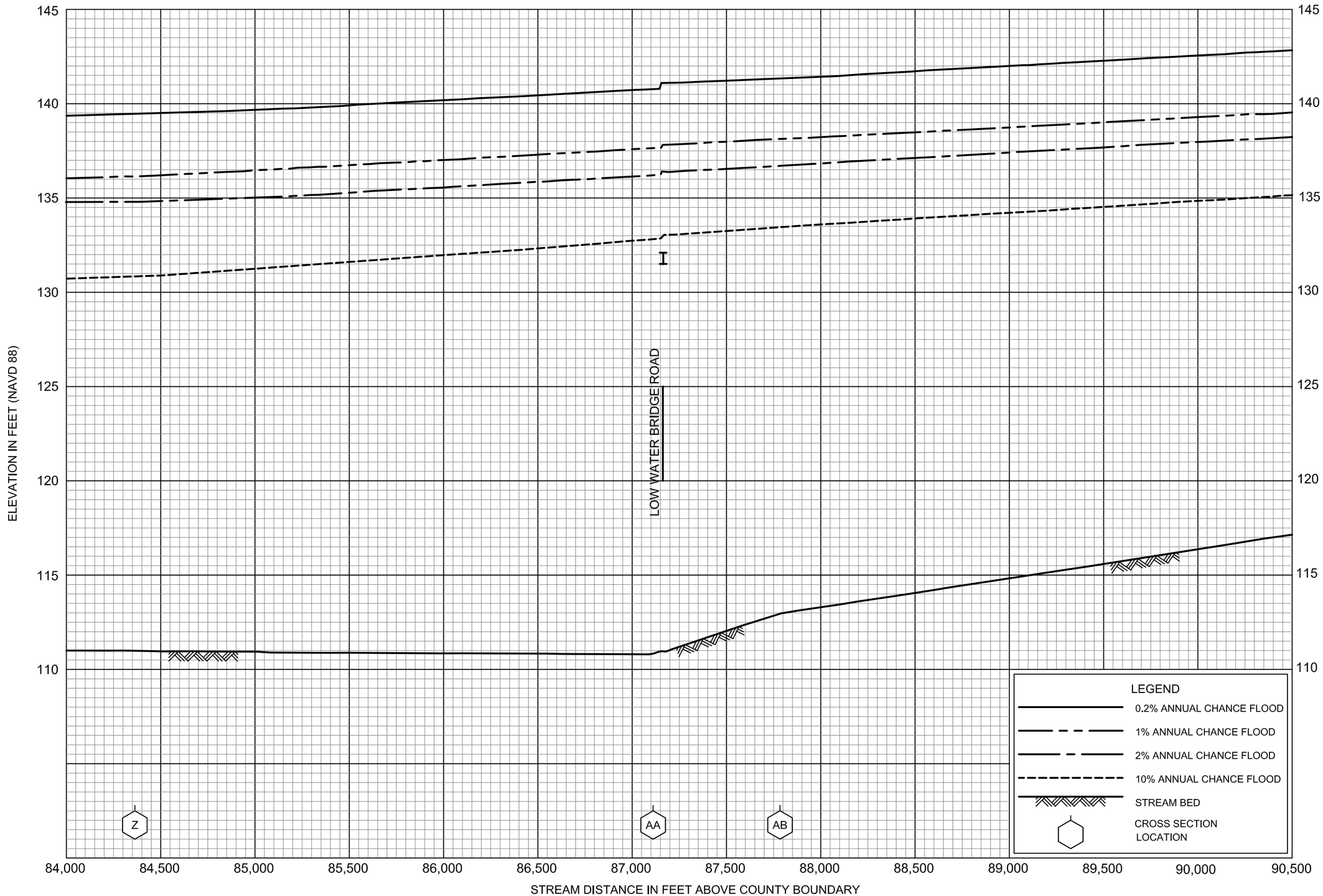

FLOOD PROFILES

EAST FORK SAN JACINTO RIVER

FEDERAL EMERGENCY MANAGEMENT AGENCY

LIBERTY COUNTY, TX

AND INCORPORATED AREAS

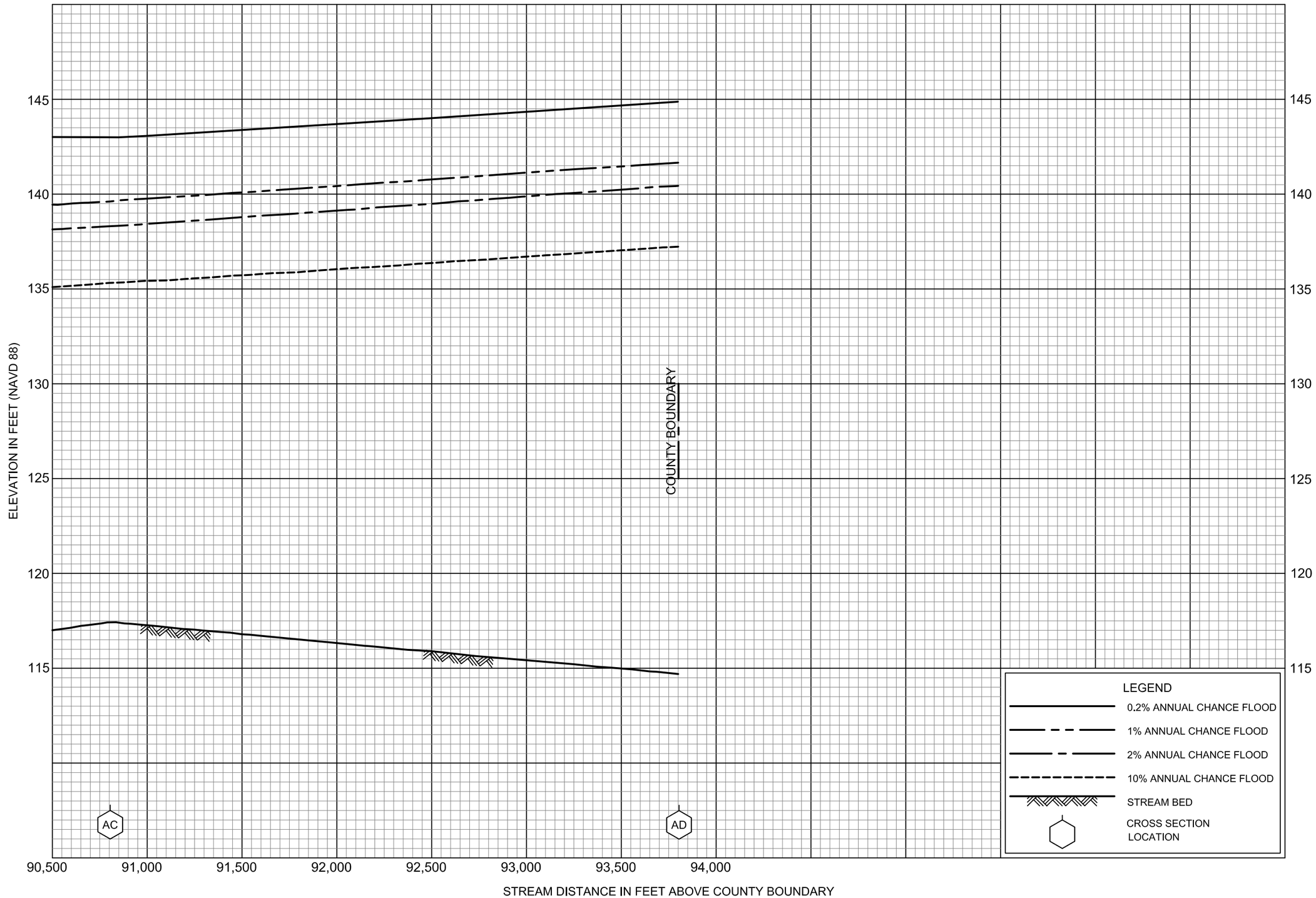

FLOOD PROFILES

EAST FORK SAN JACINTO RIVER

FEDERAL EMERGENCY MANAGEMENT AGENCY

LIBERTY COUNTY, TX

AND INCORPORATED AREAS



FLOOD PROFILES

EAST WEST DAYTON DITCH

FEDERAL EMERGENCY MANAGEMENT AGENCY

LIBERTY COUNTY, TX

AND INCORPORATED AREAS

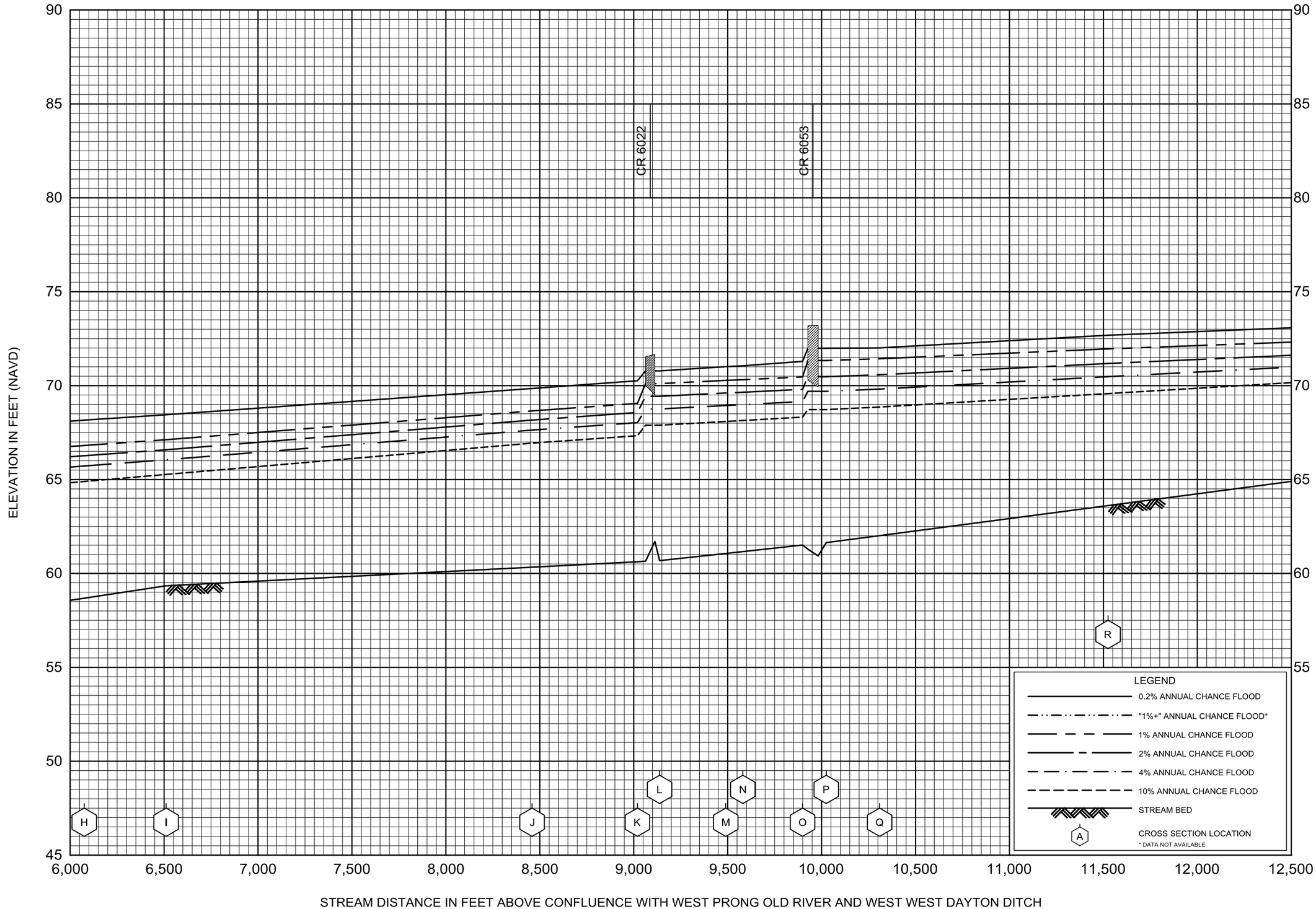

FLOOD PROFILES

EAST WEST DAYTON DITCH

FEDERAL EMERGENCY MANAGEMENT AGENCY

LIBERTY COUNTY, TX

AND INCORPORATED AREAS

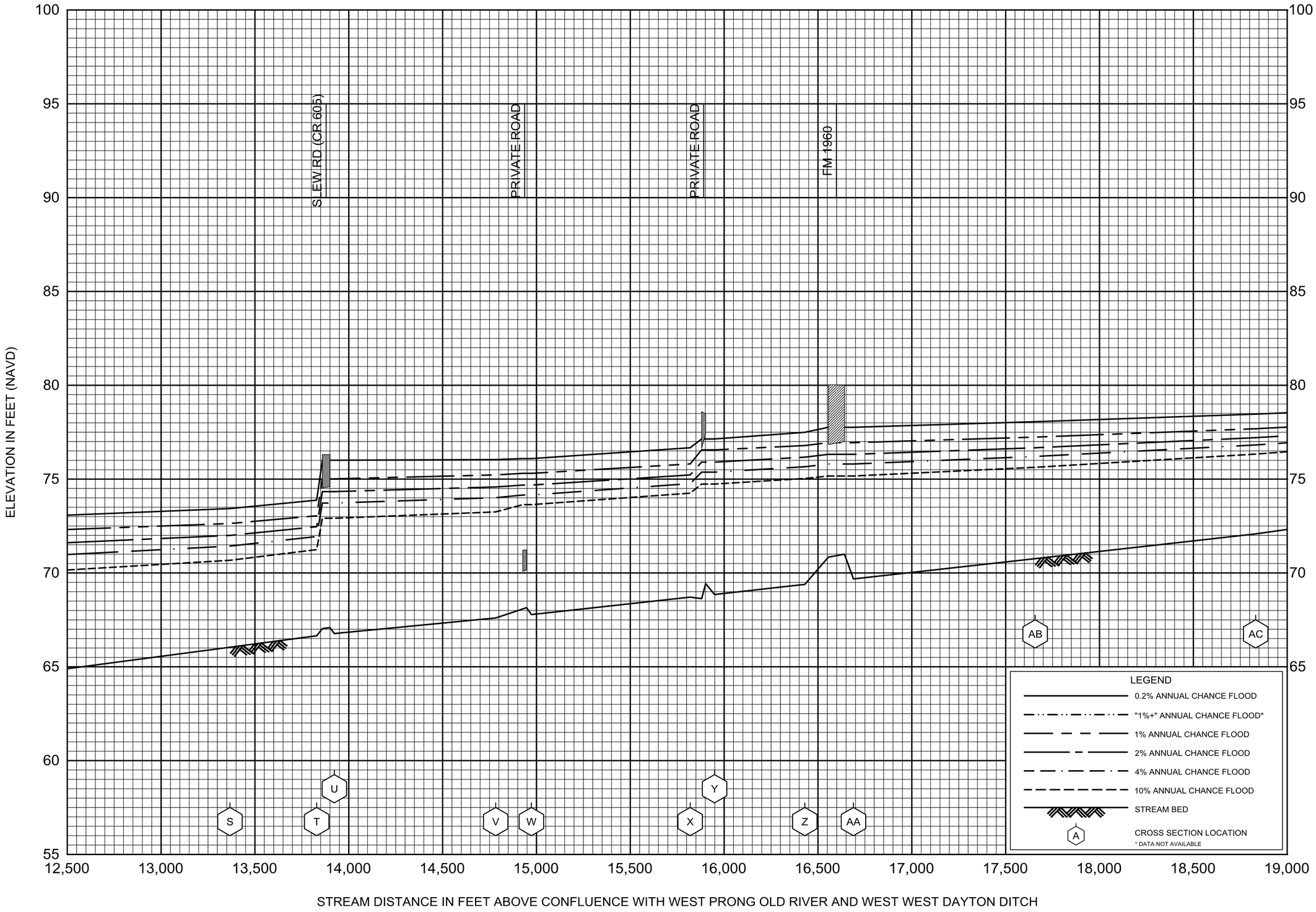

FLOOD PROFILES

EAST WEST DAYTON DITCH

FEDERAL EMERGENCY MANAGEMENT AGENCY

LIBERTY COUNTY, TX

AND INCORPORATED AREAS

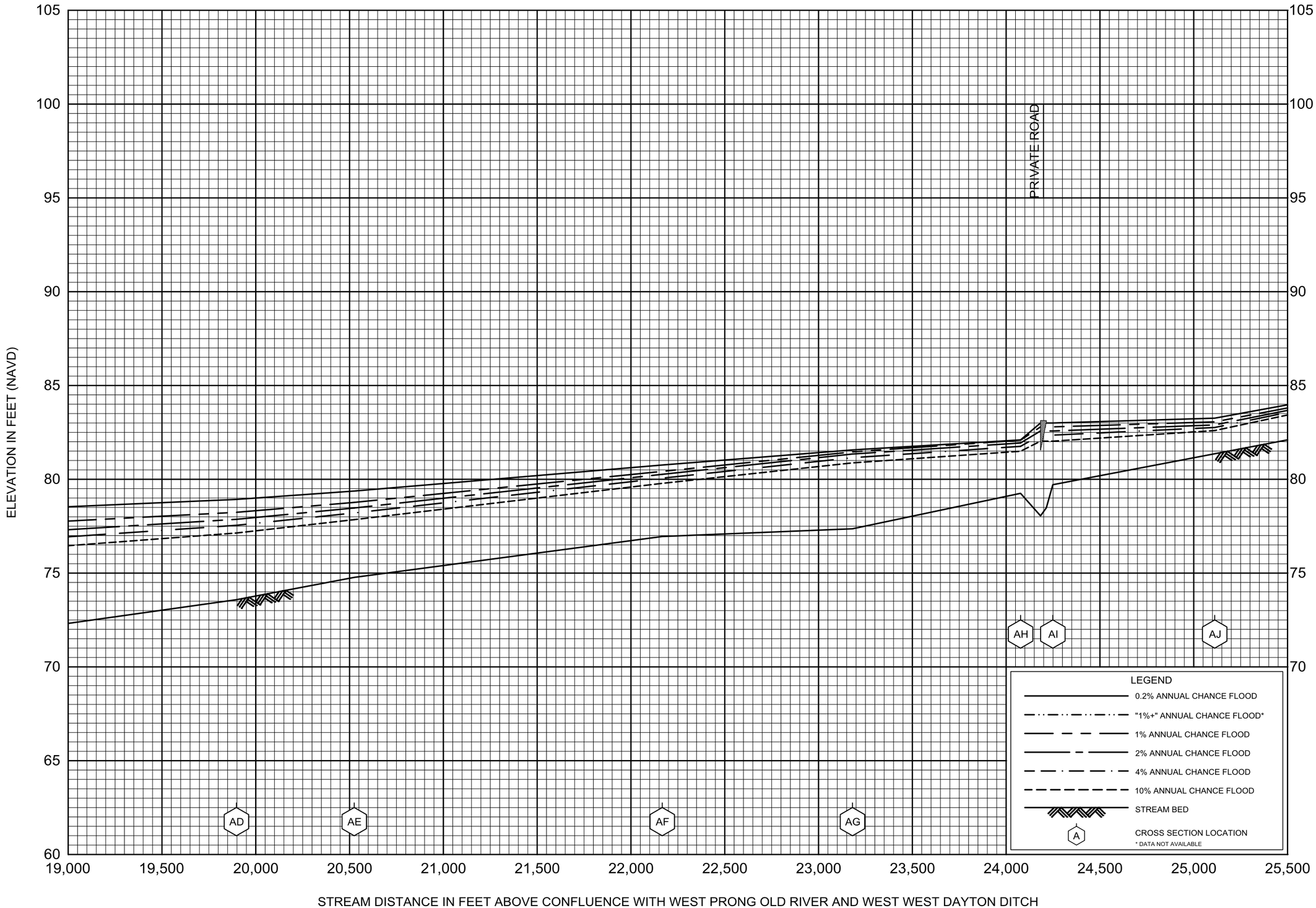

FLOOD PROFILES

EAST WEST DAYTON DITCH

FEDERAL EMERGENCY MANAGEMENT AGENCY

LIBERTY COUNTY, TX

AND INCORPORATED AREAS

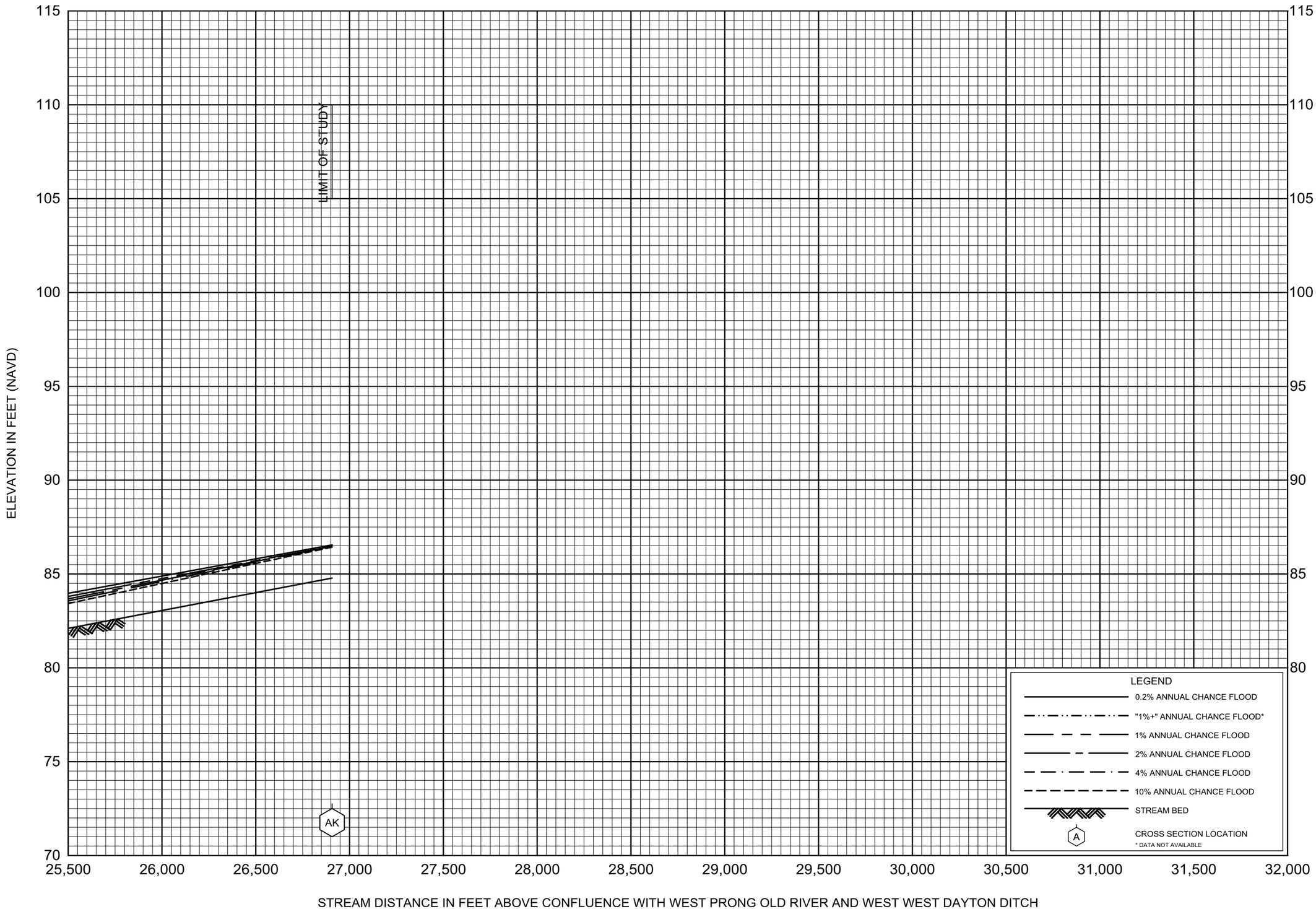

FLOOD PROFILES

EAST WEST DAYTON DITCH

FEDERAL EMERGENCY MANAGEMENT AGENCY

LIBERTY COUNTY, TX

AND INCORPORATED AREAS

FLOOD PROFILES

HICKORY ISLAND GULLY

FEDERAL EMERGENCY MANAGEMENT AGENCY

LIBERTY COUNTY, TX

AND INCORPORATED AREAS

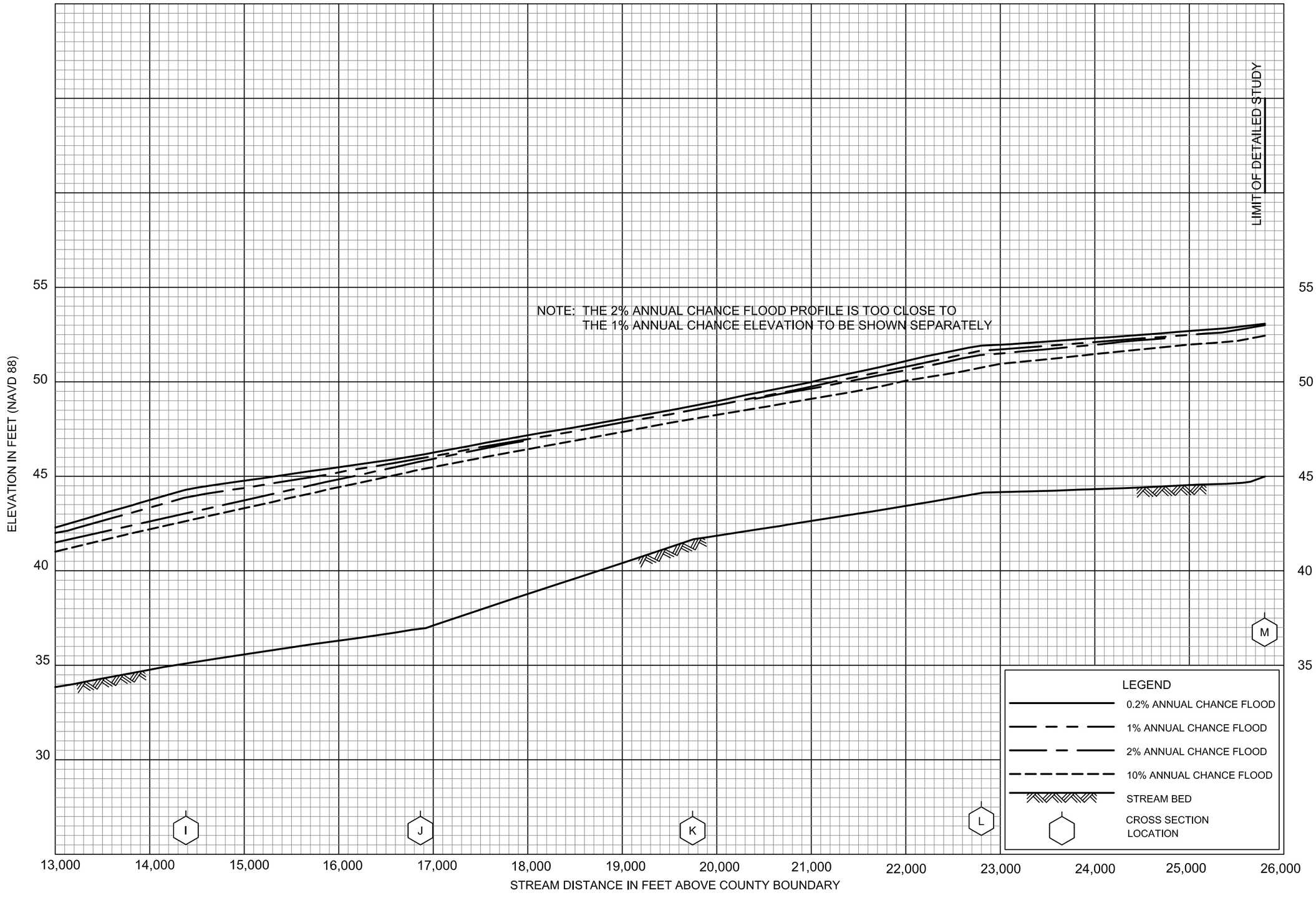

FLOOD PROFILES

HICKORY ISLAND GULLY

FEDERAL EMERGENCY MANAGEMENT AGENCY

LIBERTY COUNTY, TX

AND INCORPORATED AREAS

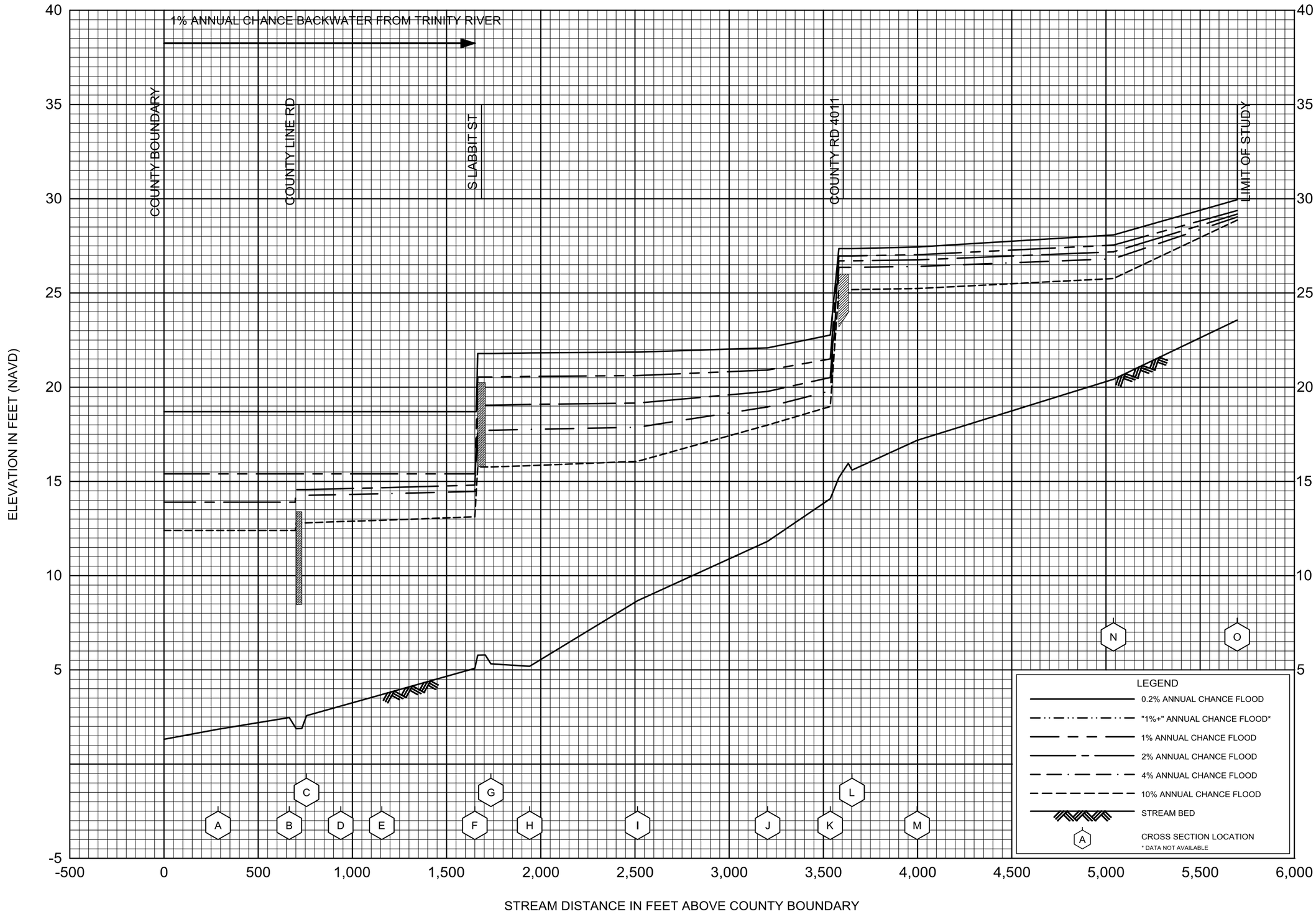

FLOOD PROFILES

LABBIT CREEK

FEDERAL EMERGENCY MANAGEMENT AGENCY

LIBERTY COUNTY, TX

AND INCORPORATED AREAS

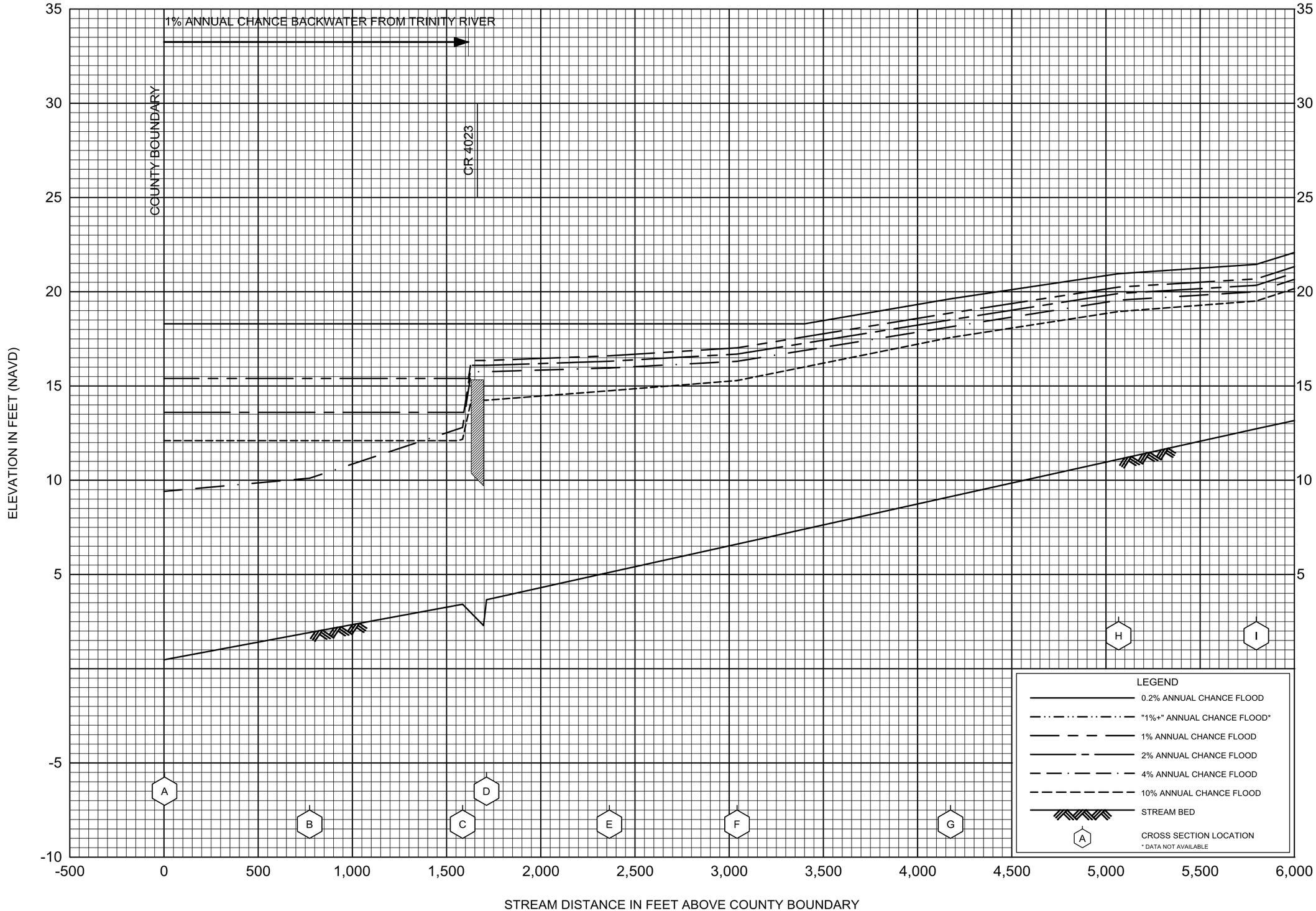

FLOOD PROFILES

LITTLE CANEY CREEK

FEDERAL EMERGENCY MANAGEMENT AGENCY

LIBERTY COUNTY, TX

AND INCORPORATED AREAS

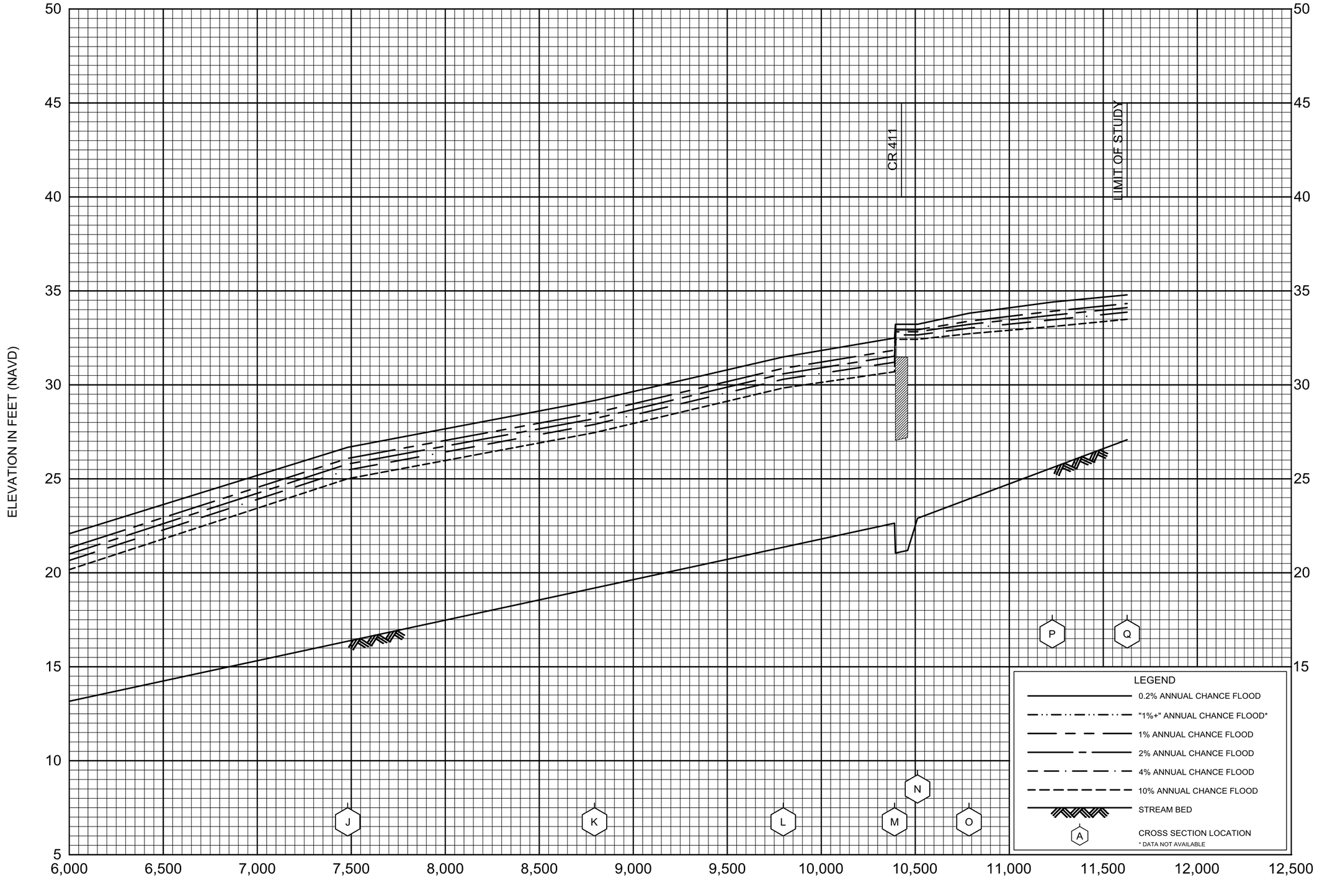

FLOOD PROFILES

LITTLE CANEY CREEK

FEDERAL EMERGENCY MANAGEMENT AGENCY

LIBERTY COUNTY, TX

AND INCORPORATED AREAS

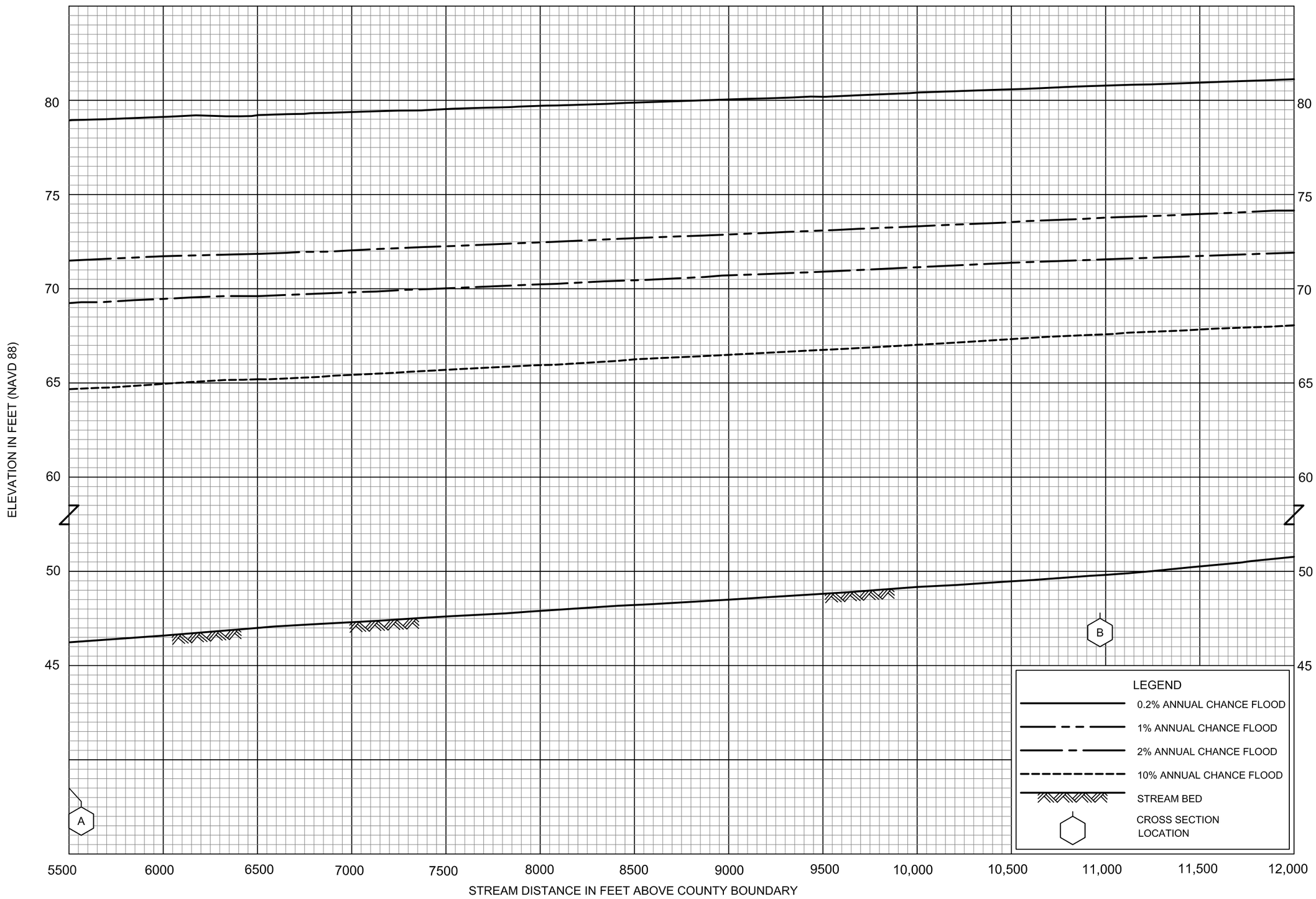

FLOOD PROFILES

LUCE BAYOU

FEDERAL EMERGENCY MANAGEMENT AGENCY

LIBERTY COUNTY, TX

AND INCORPORATED AREAS

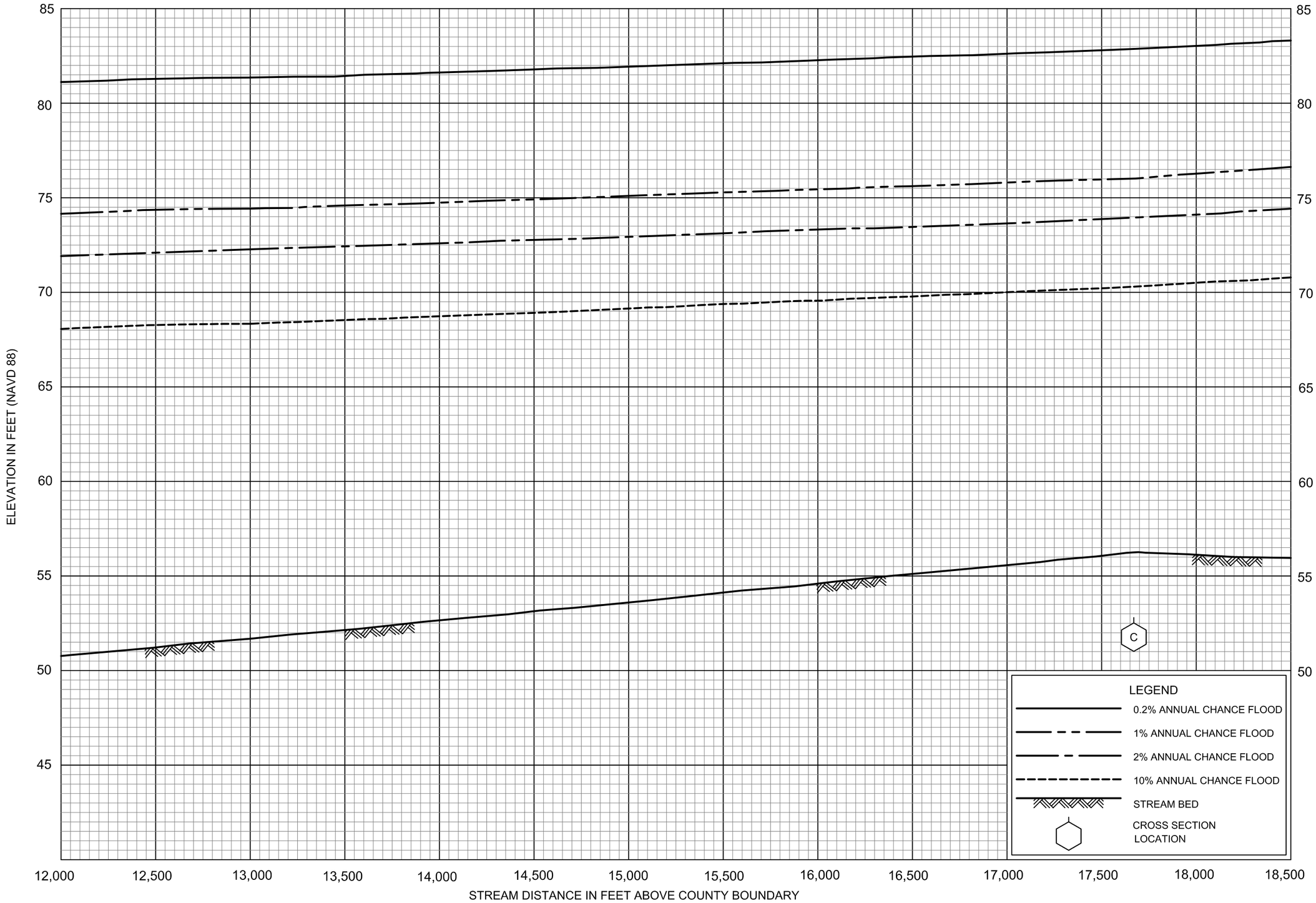

FLOOD PROFILES

LUCE BAYOU

FEDERAL EMERGENCY MANAGEMENT AGENCY

LIBERTY COUNTY, TX

AND INCORPORATED AREAS

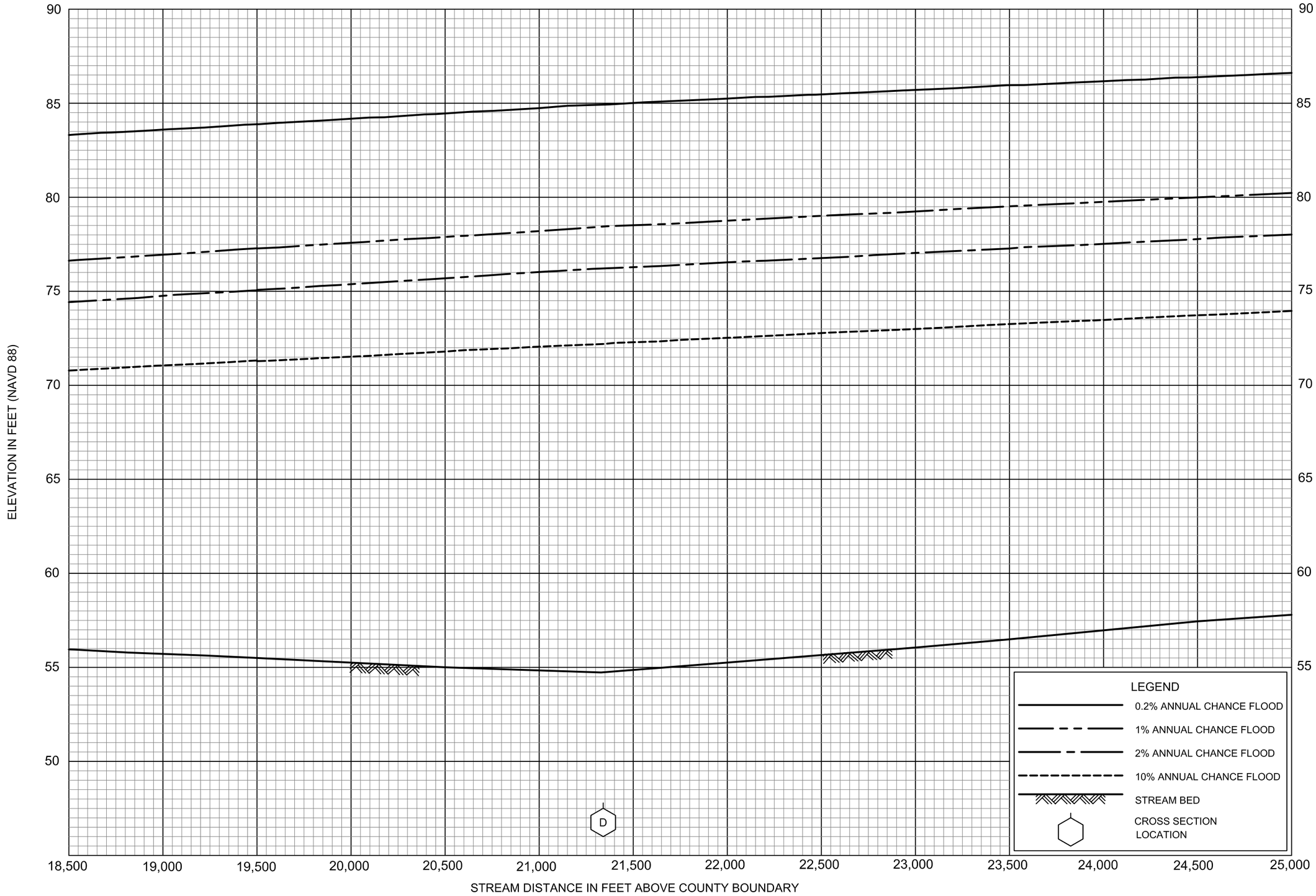

FLOOD PROFILES

LUCE BAYOU

FEDERAL EMERGENCY MANAGEMENT AGENCY

LIBERTY COUNTY, TX

AND INCORPORATED AREAS

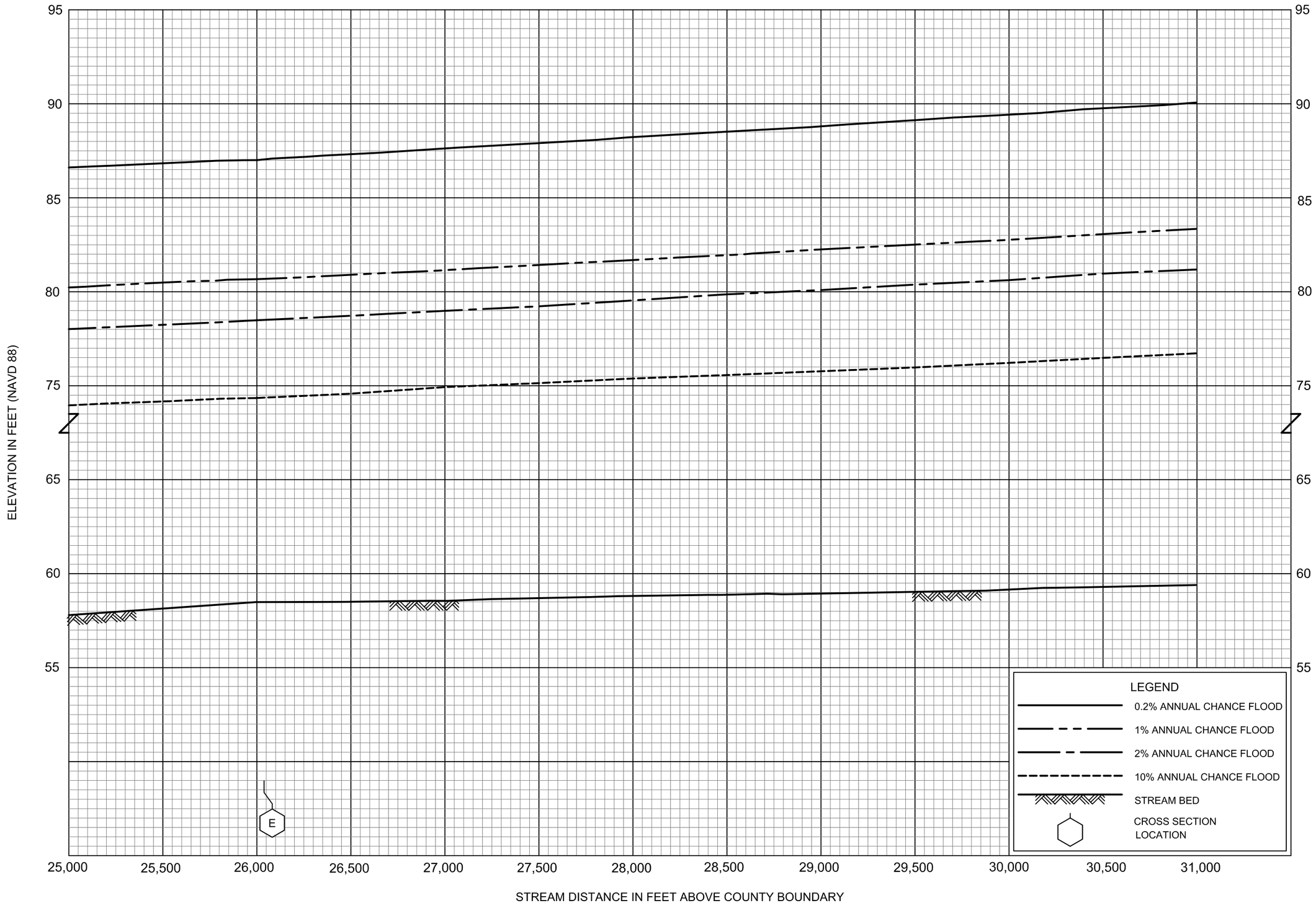

FLOOD PROFILES

LUCE BAYOU

FEDERAL EMERGENCY MANAGEMENT AGENCY

LIBERTY COUNTY, TX

AND INCORPORATED AREAS

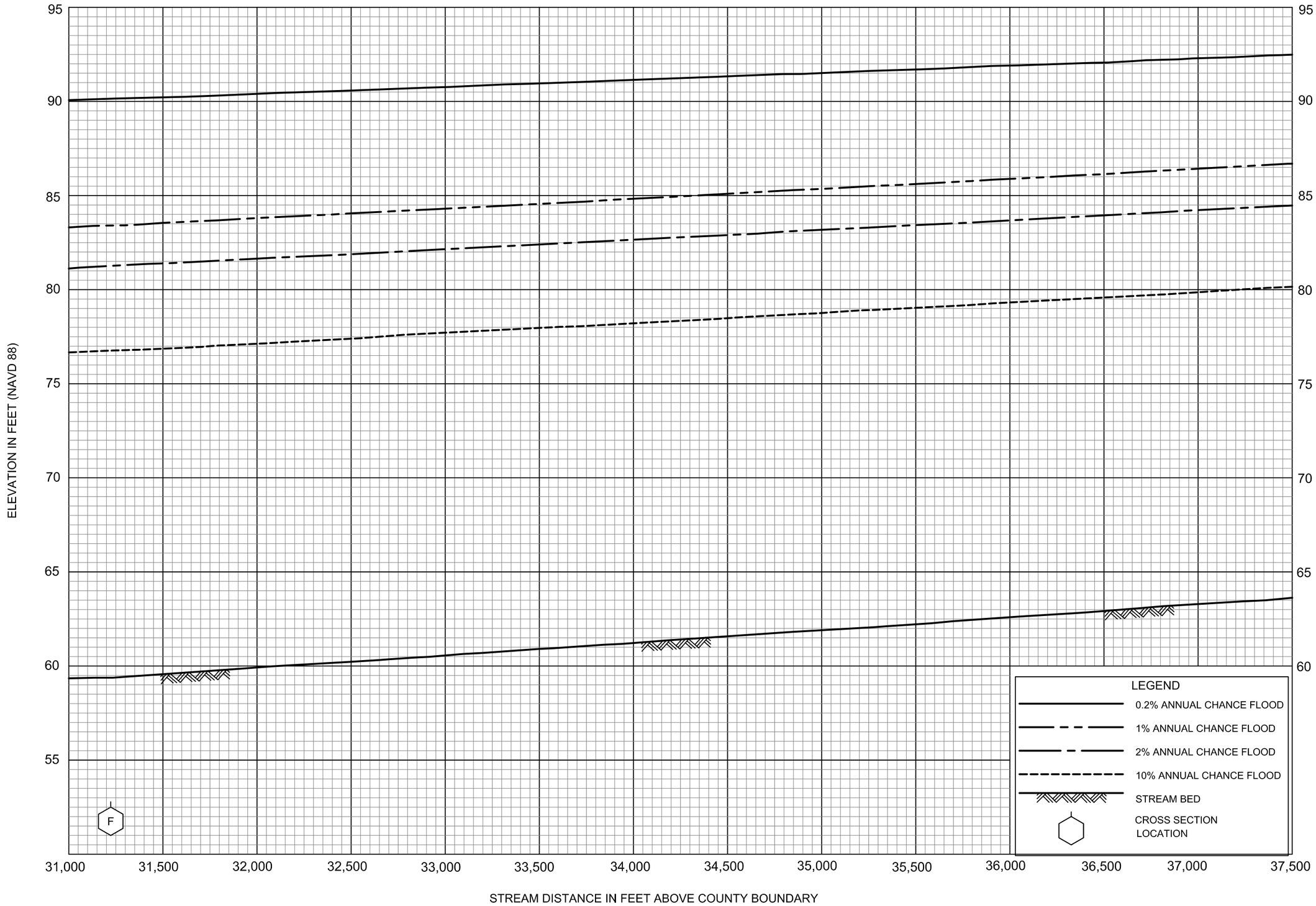

FLOOD PROFILES

LUCE BAYOU

FEDERAL EMERGENCY MANAGEMENT AGENCY

LIBERTY COUNTY, TX

AND INCORPORATED AREAS

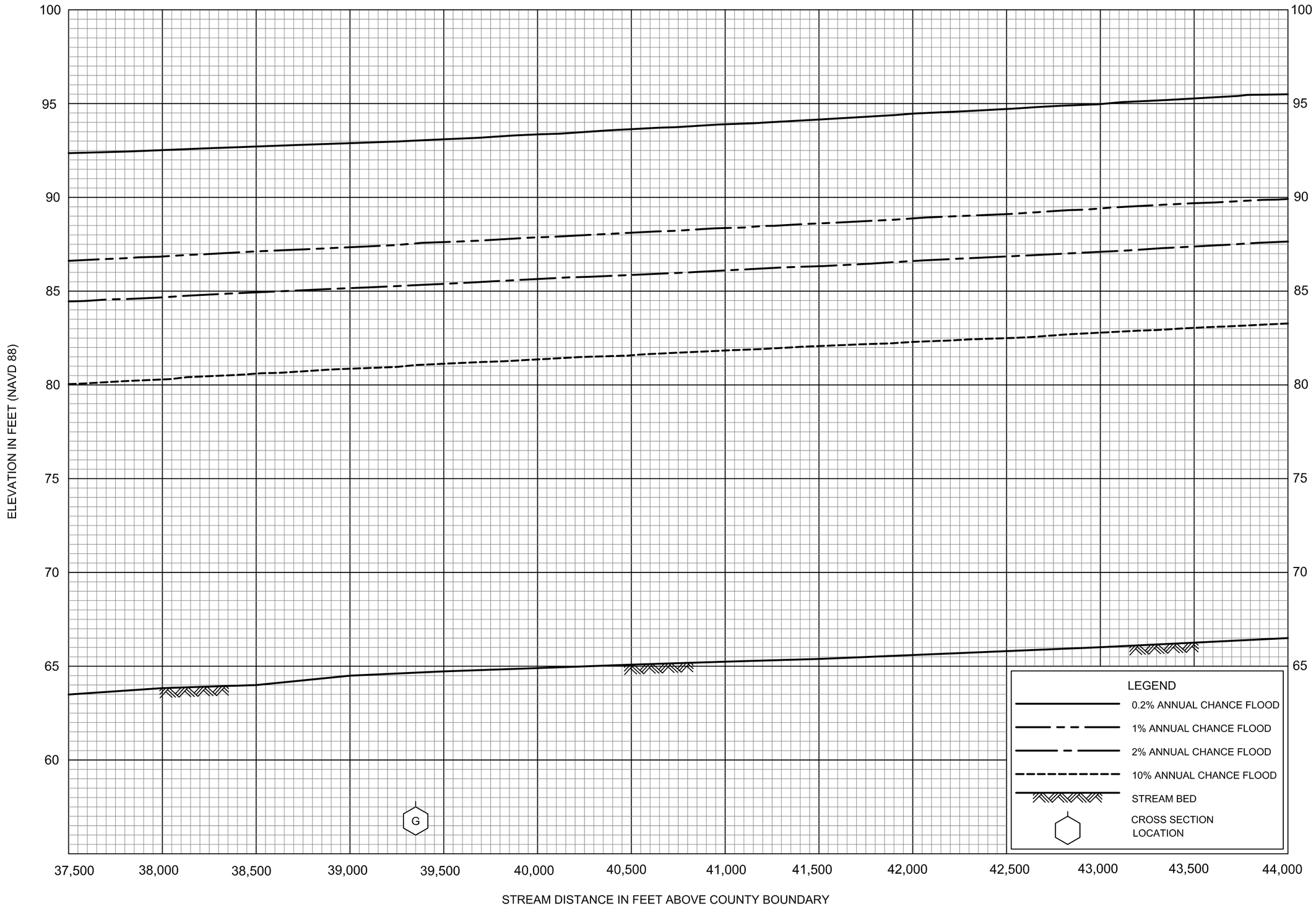

FLOOD PROFILES

LUCE BAYOU

FEDERAL EMERGENCY MANAGEMENT AGENCY

LIBERTY COUNTY, TX

AND INCORPORATED AREAS

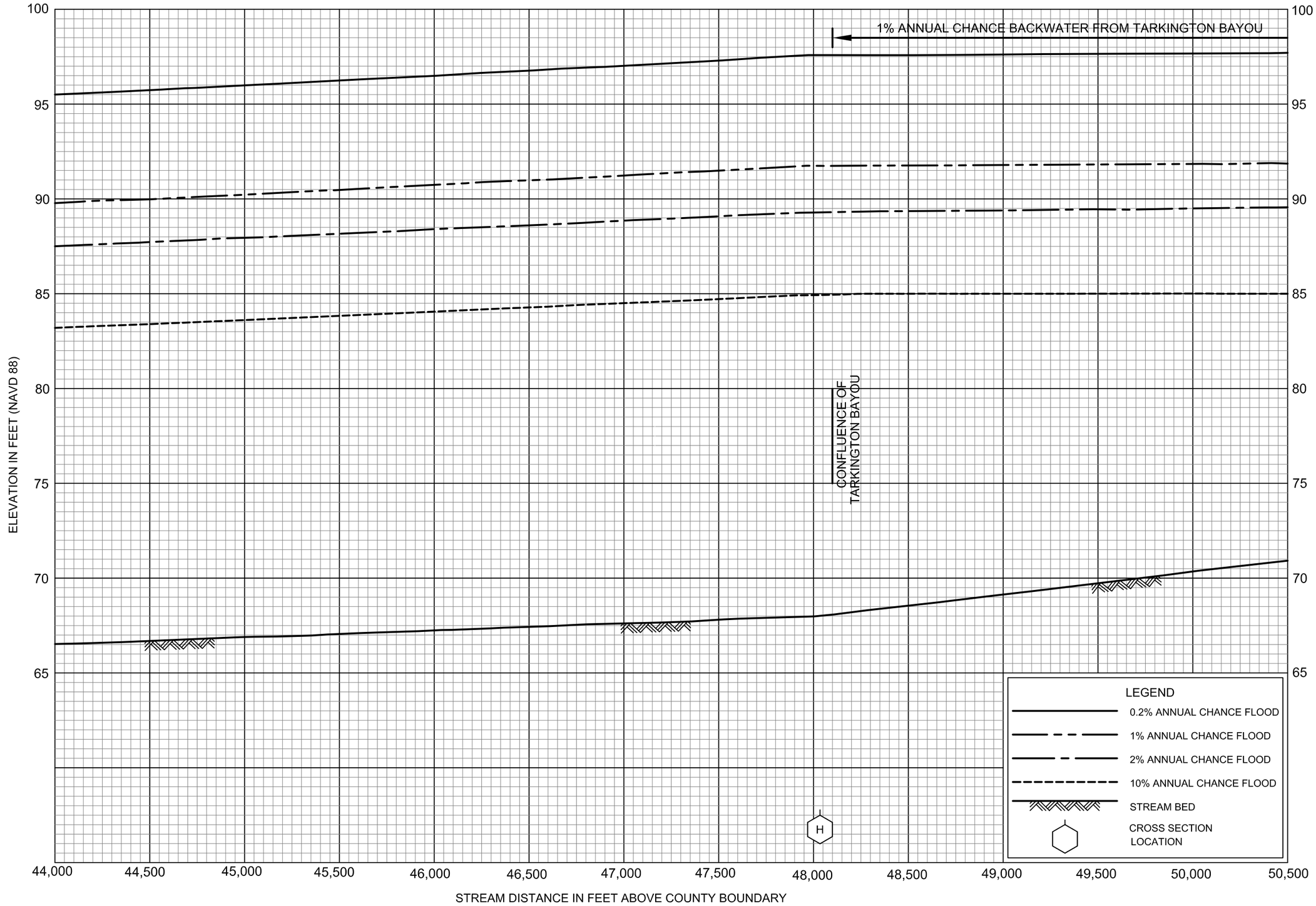

FLOOD PROFILES

LUCE BAYOU

FEDERAL EMERGENCY MANAGEMENT AGENCY

LIBERTY COUNTY, TX

AND INCORPORATED AREAS

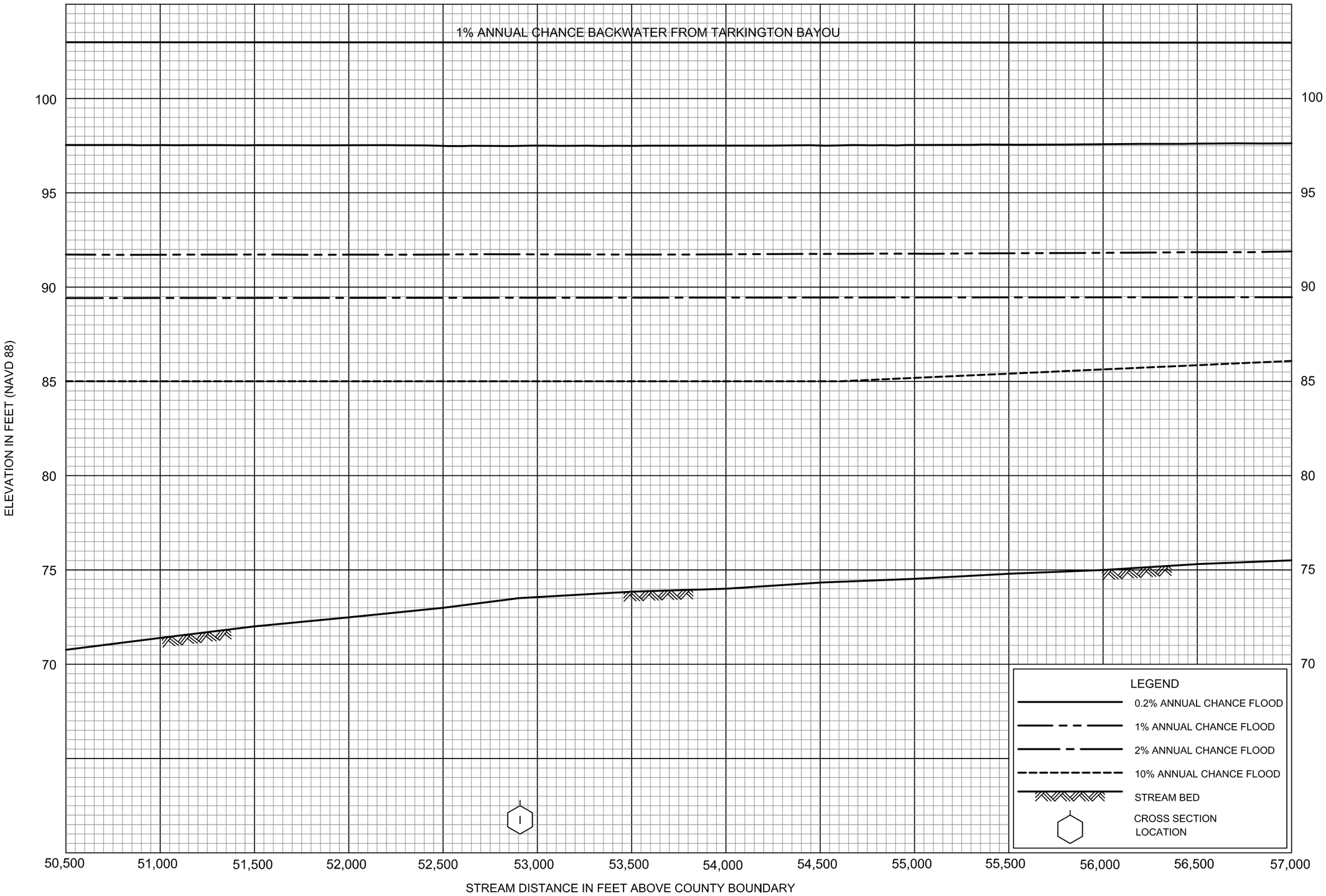

FLOOD PROFILES

LUCE BAYOU

FEDERAL EMERGENCY MANAGEMENT AGENCY

LIBERTY COUNTY, TX

AND INCORPORATED AREAS

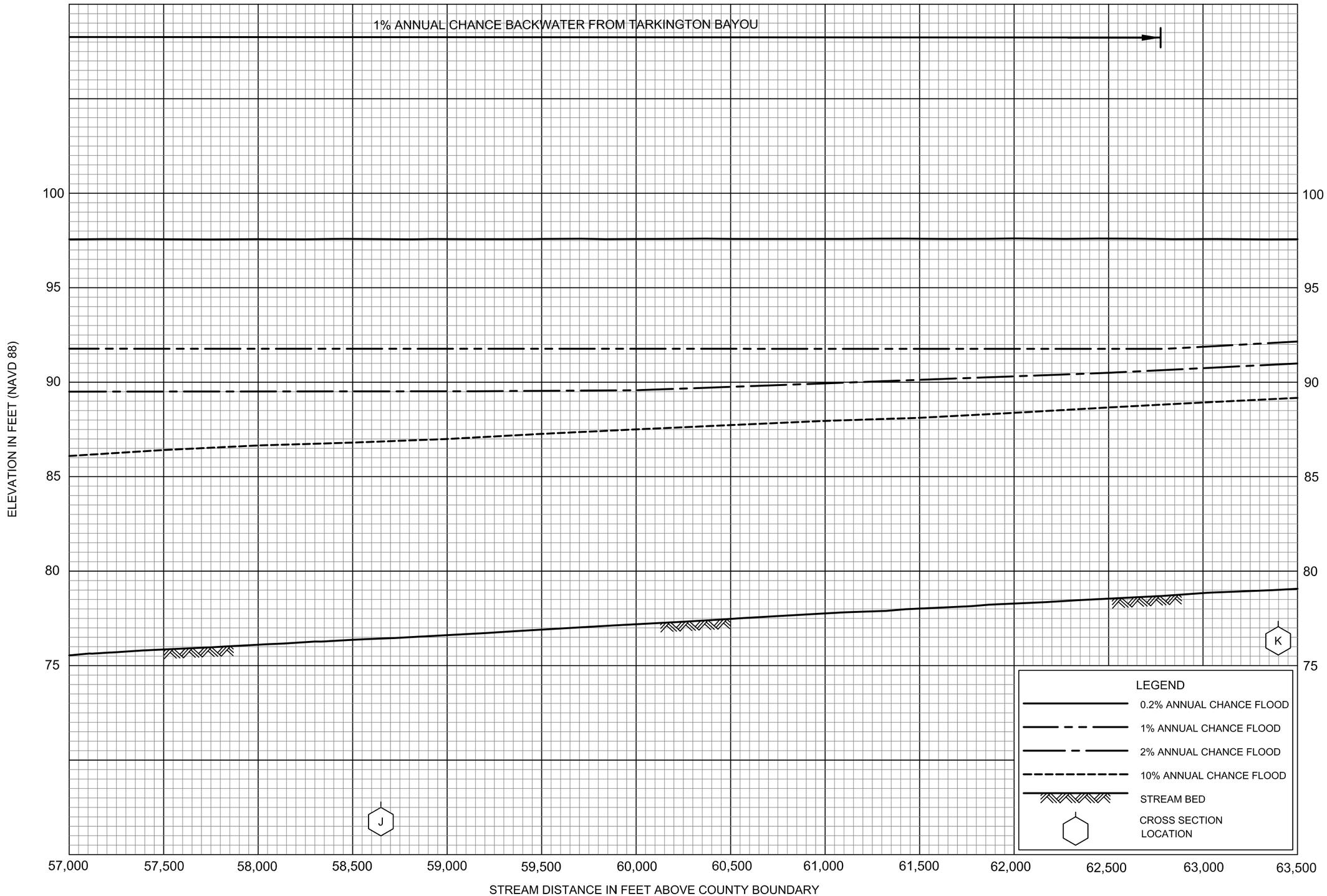

FLOOD PROFILES

LUCE BAYOU

FEDERAL EMERGENCY MANAGEMENT AGENCY

LIBERTY COUNTY, TX

AND INCORPORATED AREAS

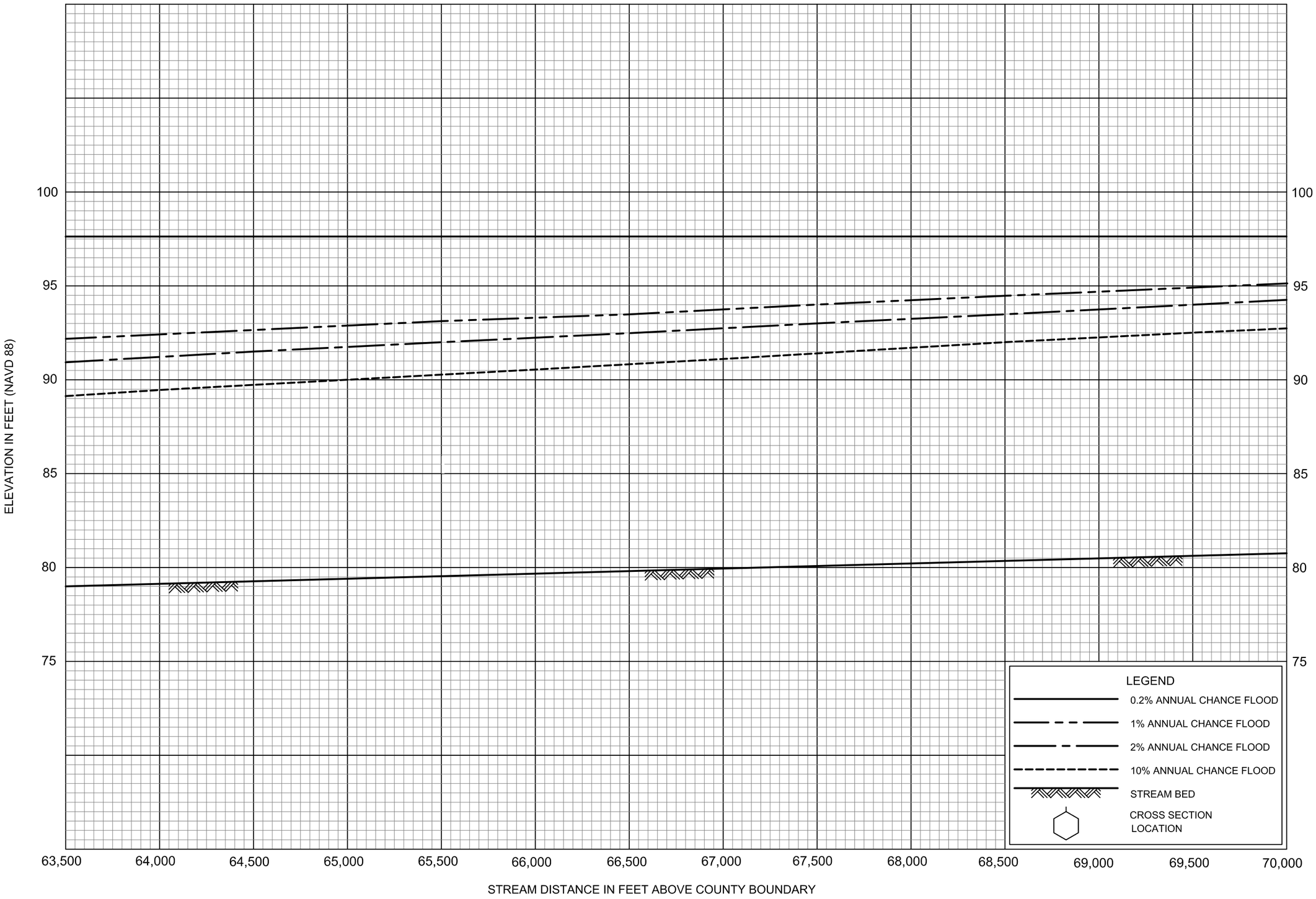

FLOOD PROFILES

LUCE BAYOU

FEDERAL EMERGENCY MANAGEMENT AGENCY

LIBERTY COUNTY, TX

AND INCORPORATED AREAS

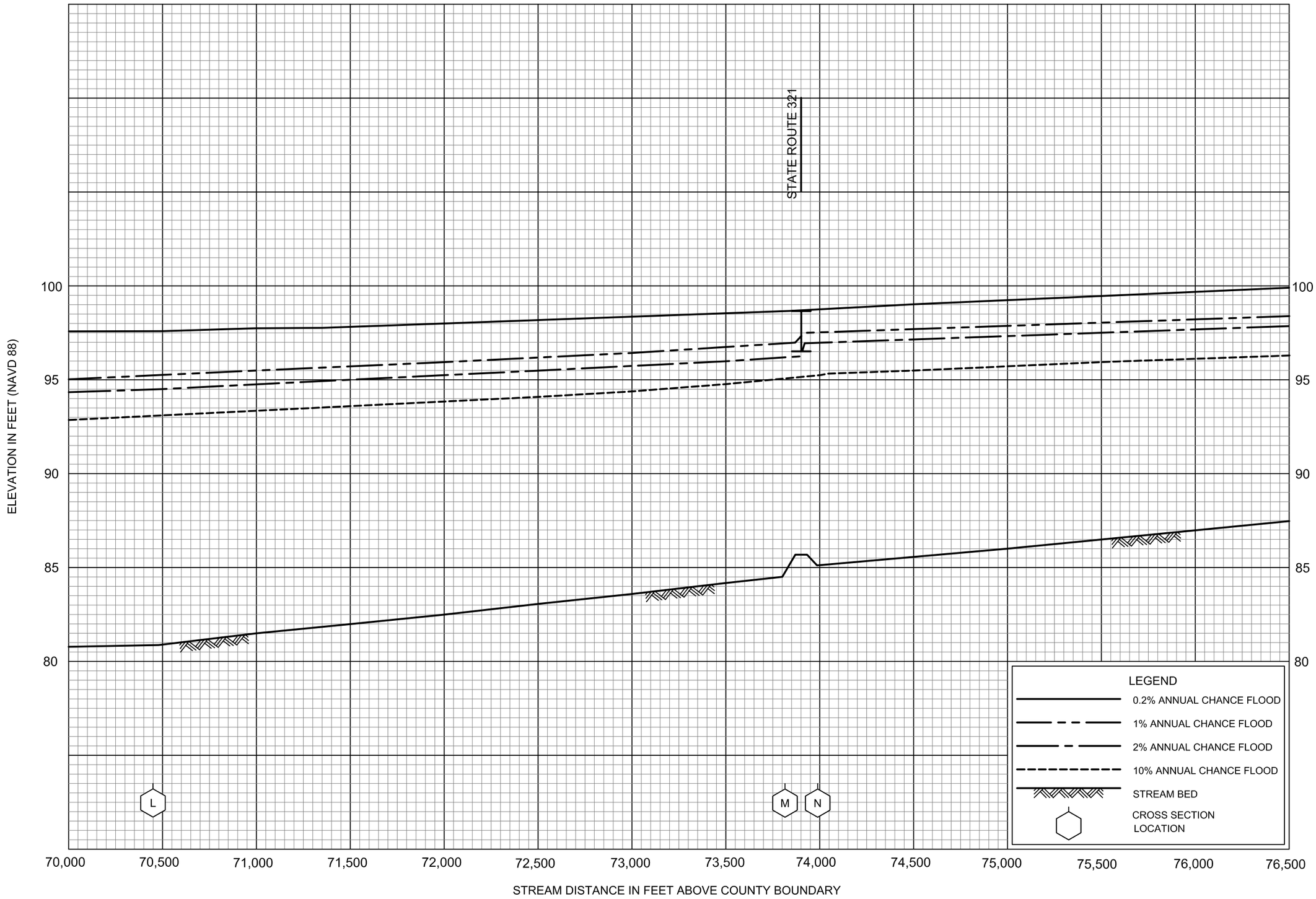

FLOOD PROFILES

LUCE BAYOU

FEDERAL EMERGENCY MANAGEMENT AGENCY

LIBERTY COUNTY, TX

AND INCORPORATED AREAS

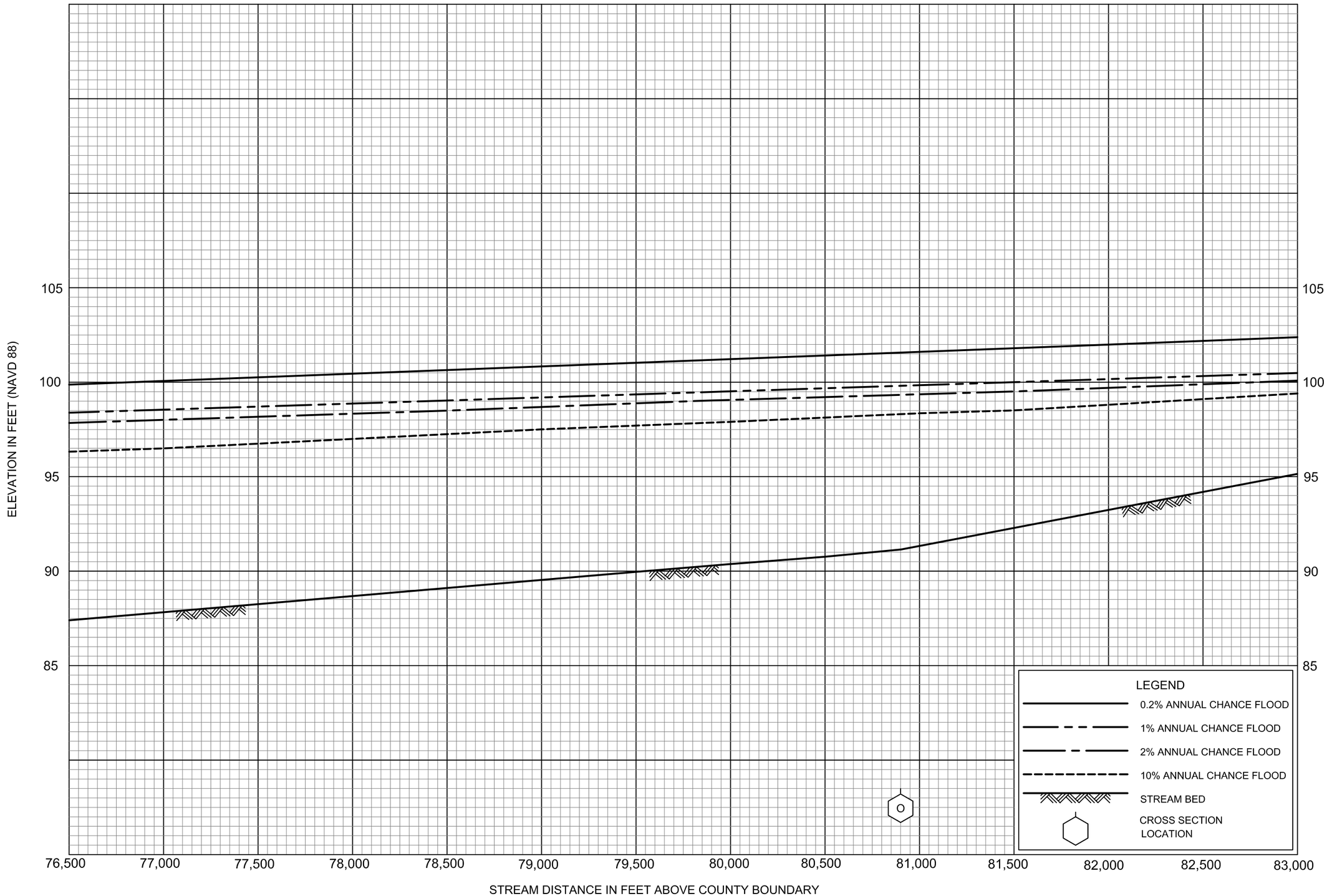

FLOOD PROFILES

LUCE BAYOU

FEDERAL EMERGENCY MANAGEMENT AGENCY

LIBERTY COUNTY, TX

AND INCORPORATED AREAS

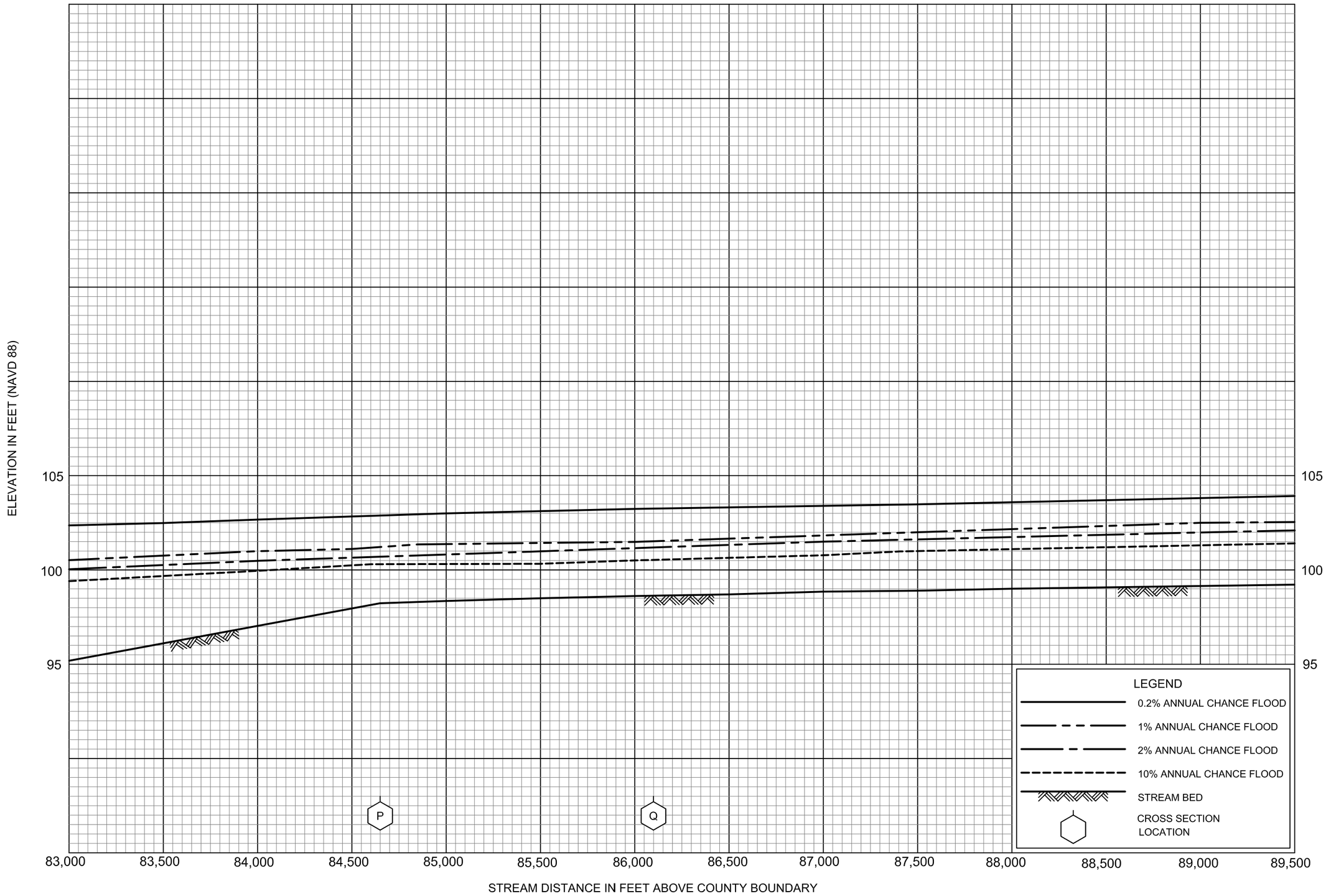

FLOOD PROFILES

LUCE BAYOU

FEDERAL EMERGENCY MANAGEMENT AGENCY

LIBERTY COUNTY, TX

AND INCORPORATED AREAS

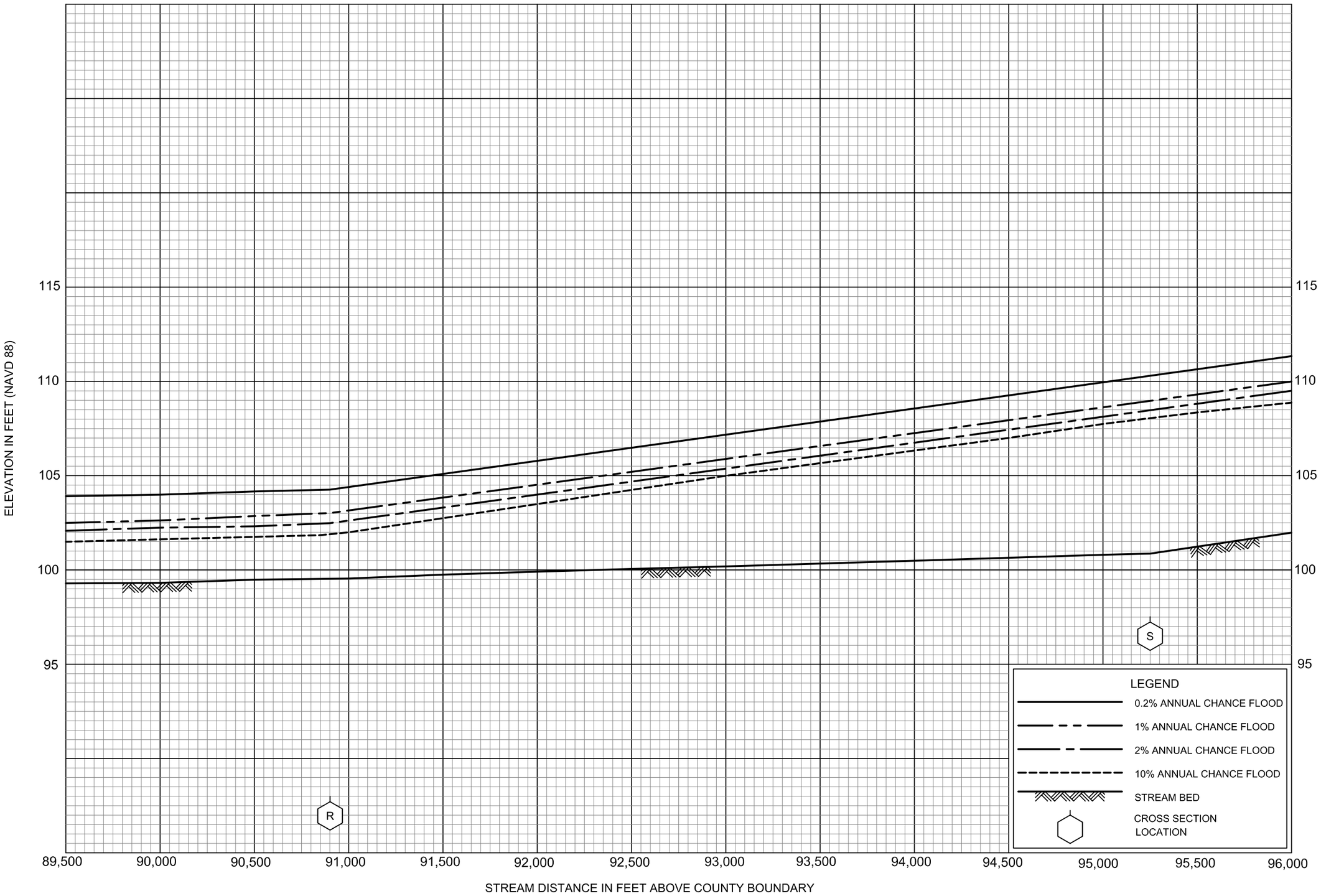

FLOOD PROFILES

LUCE BAYOU

FEDERAL EMERGENCY MANAGEMENT AGENCY

LIBERTY COUNTY, TX

AND INCORPORATED AREAS

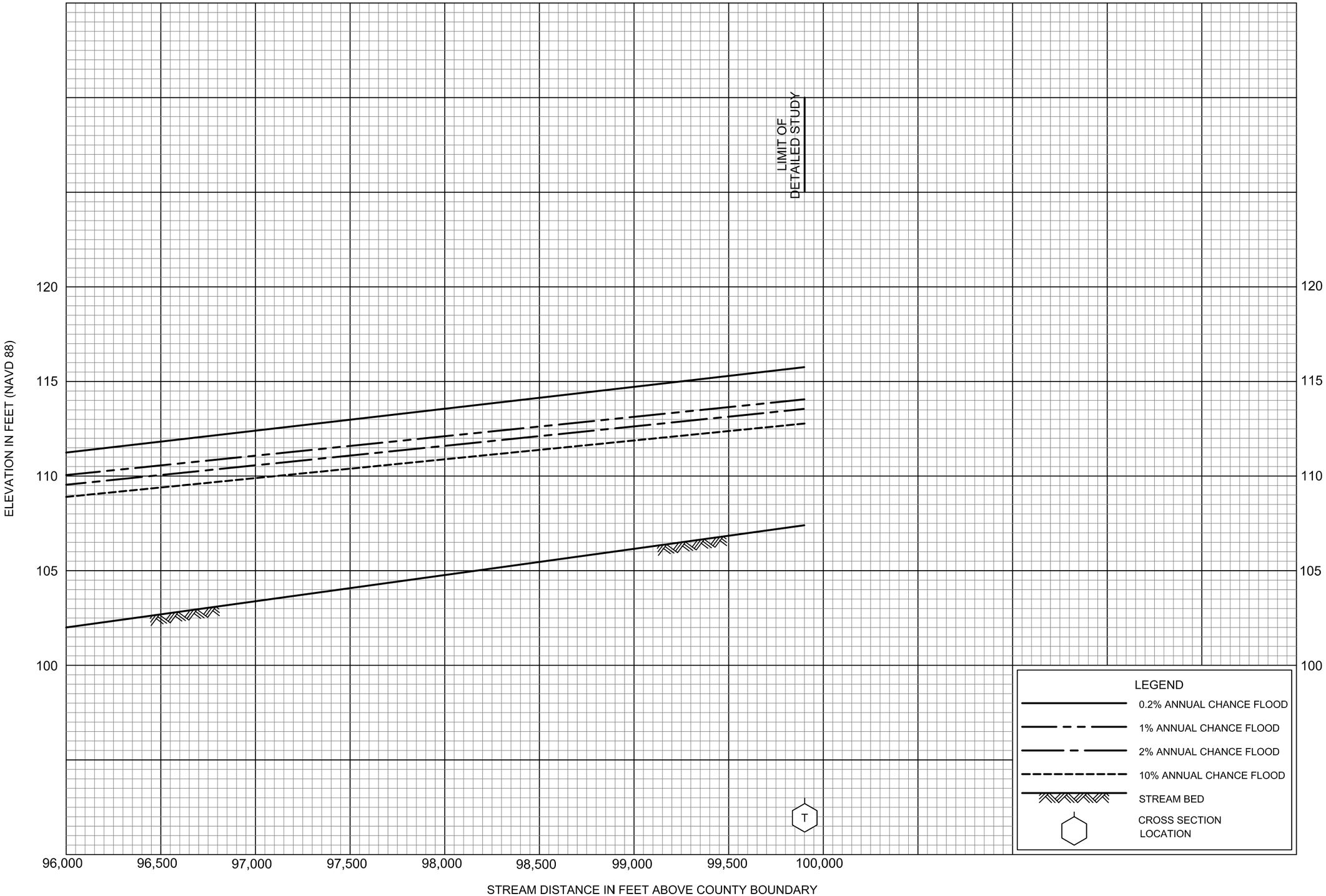

FLOOD PROFILES

LUCE BAYOU

FEDERAL EMERGENCY MANAGEMENT AGENCY

LIBERTY COUNTY, TX

AND INCORPORATED AREAS

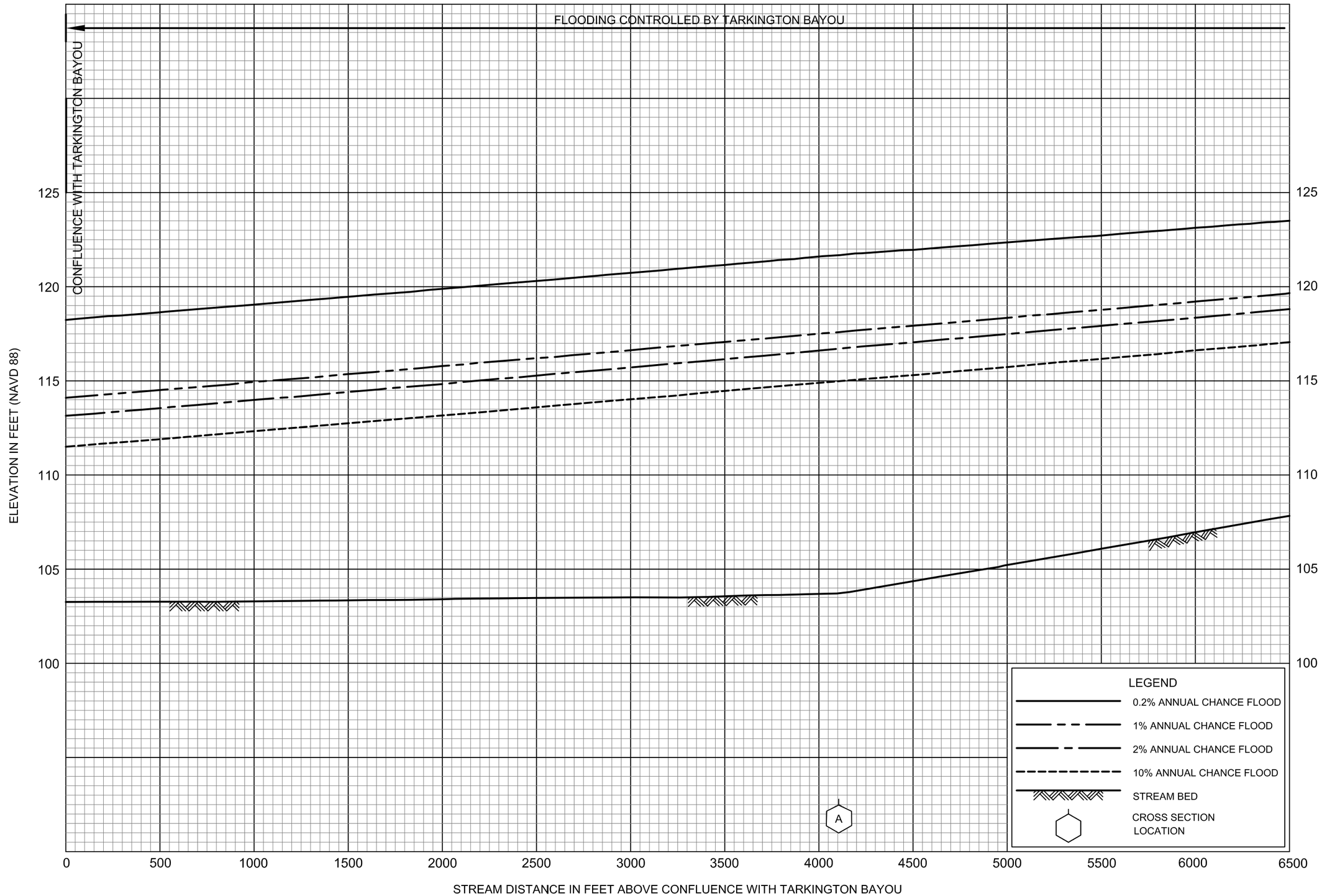

FLOOD PROFILES

MARSH BRANCH

FEDERAL EMERGENCY MANAGEMENT AGENCY

LIBERTY COUNTY, TX

AND INCORPORATED AREAS

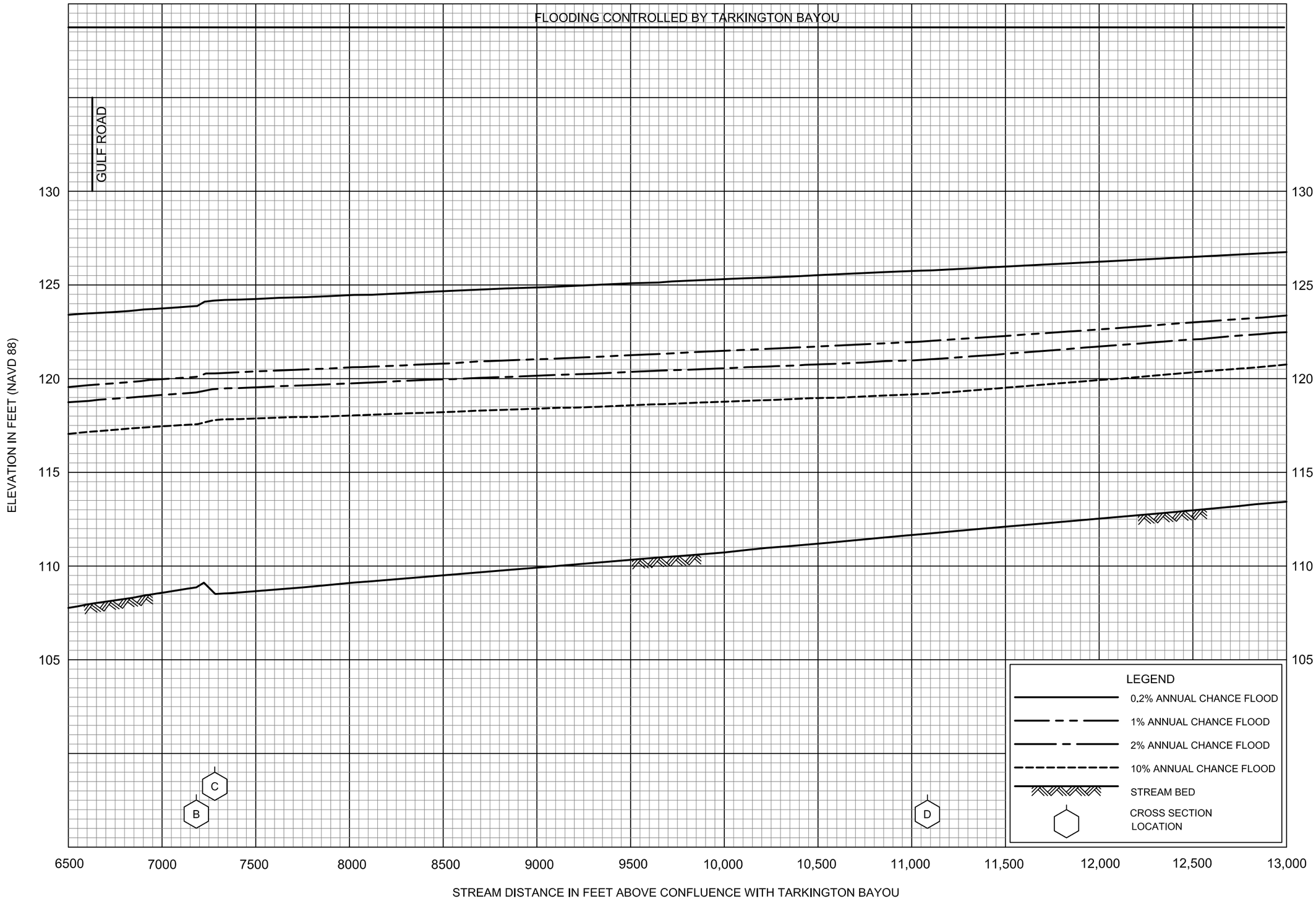

FLOOD PROFILES

MARSH BRANCH

FEDERAL EMERGENCY MANAGEMENT AGENCY

LIBERTY COUNTY, TX

AND INCORPORATED AREAS

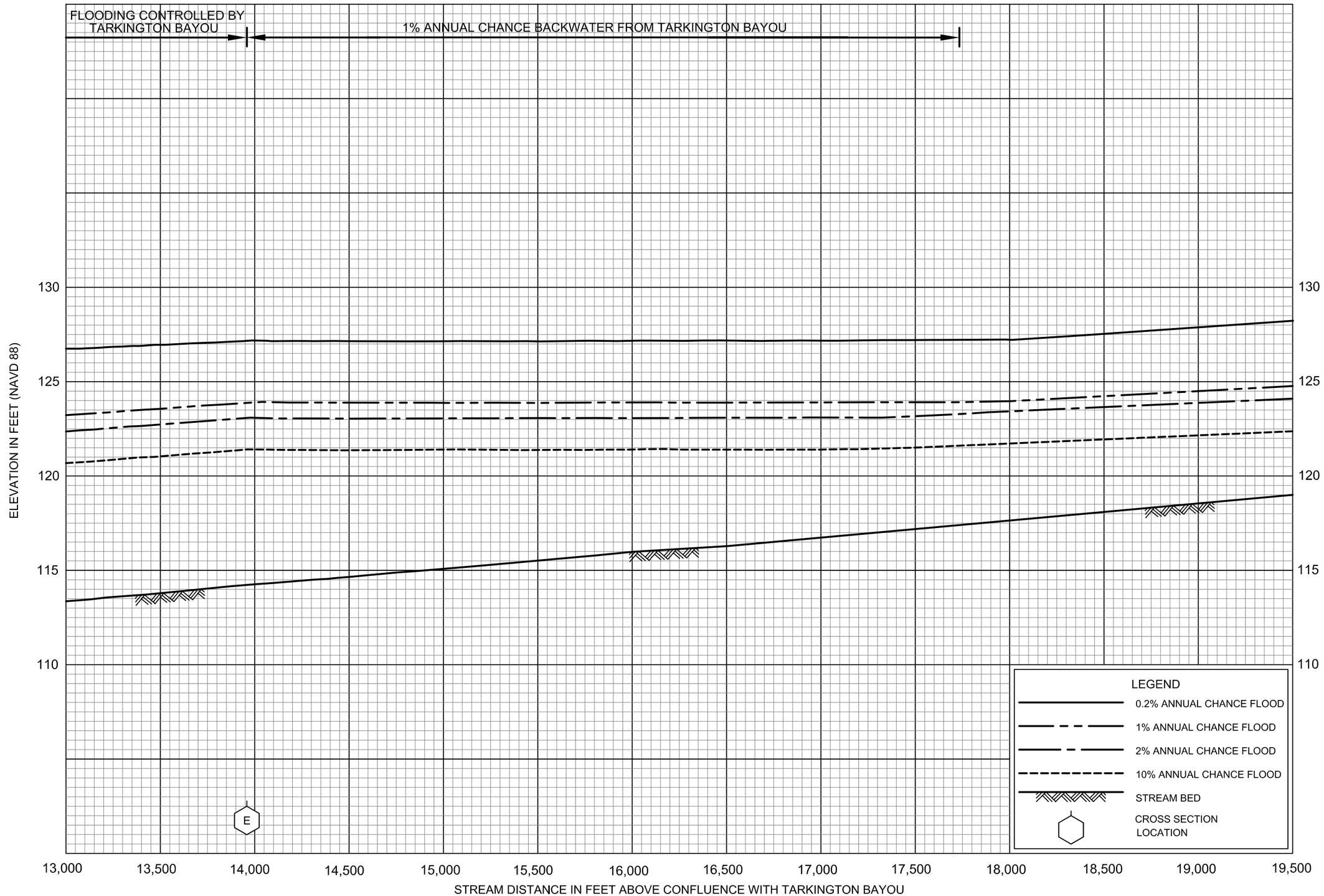

FLOOD PROFILES

MARSH BRANCH

FEDERAL EMERGENCY MANAGEMENT AGENCY

LIBERTY COUNTY, TX

AND INCORPORATED AREAS

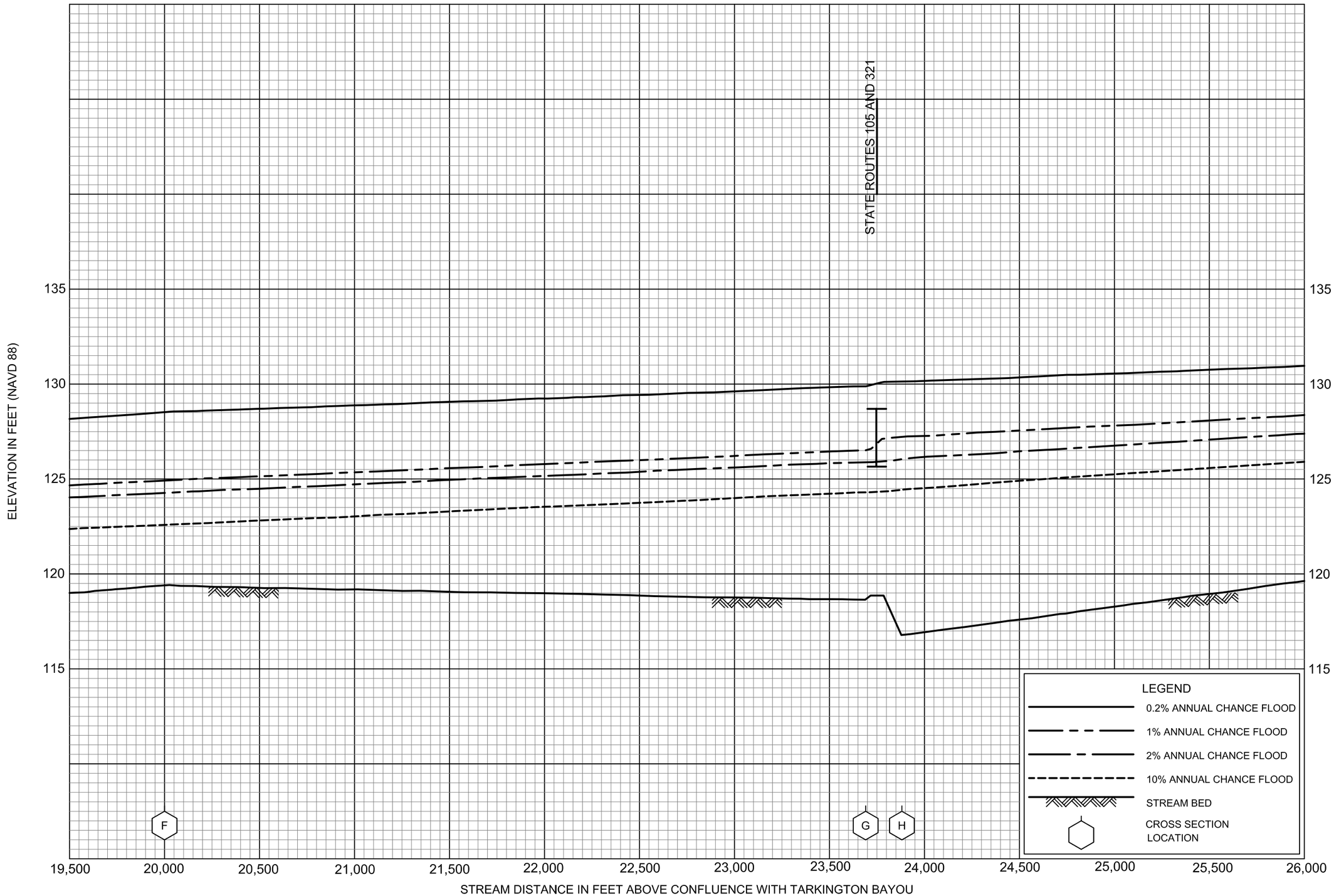

FLOOD PROFILES

MARSH BRANCH

FEDERAL EMERGENCY MANAGEMENT AGENCY

LIBERTY COUNTY, TX

AND INCORPORATED AREAS

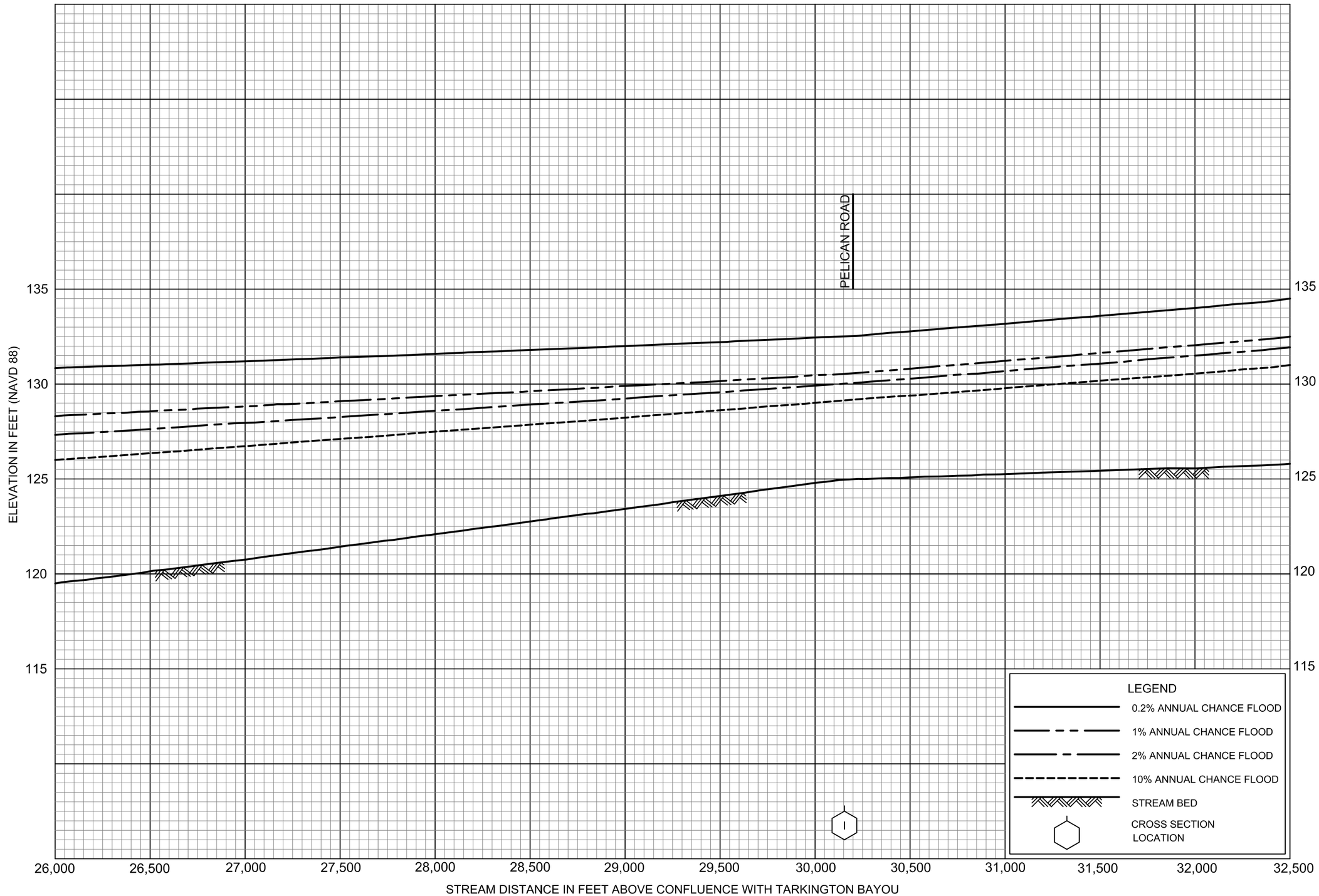

FLOOD PROFILES

MARSH BRANCH

FEDERAL EMERGENCY MANAGEMENT AGENCY

LIBERTY COUNTY, TX

AND INCORPORATED AREAS

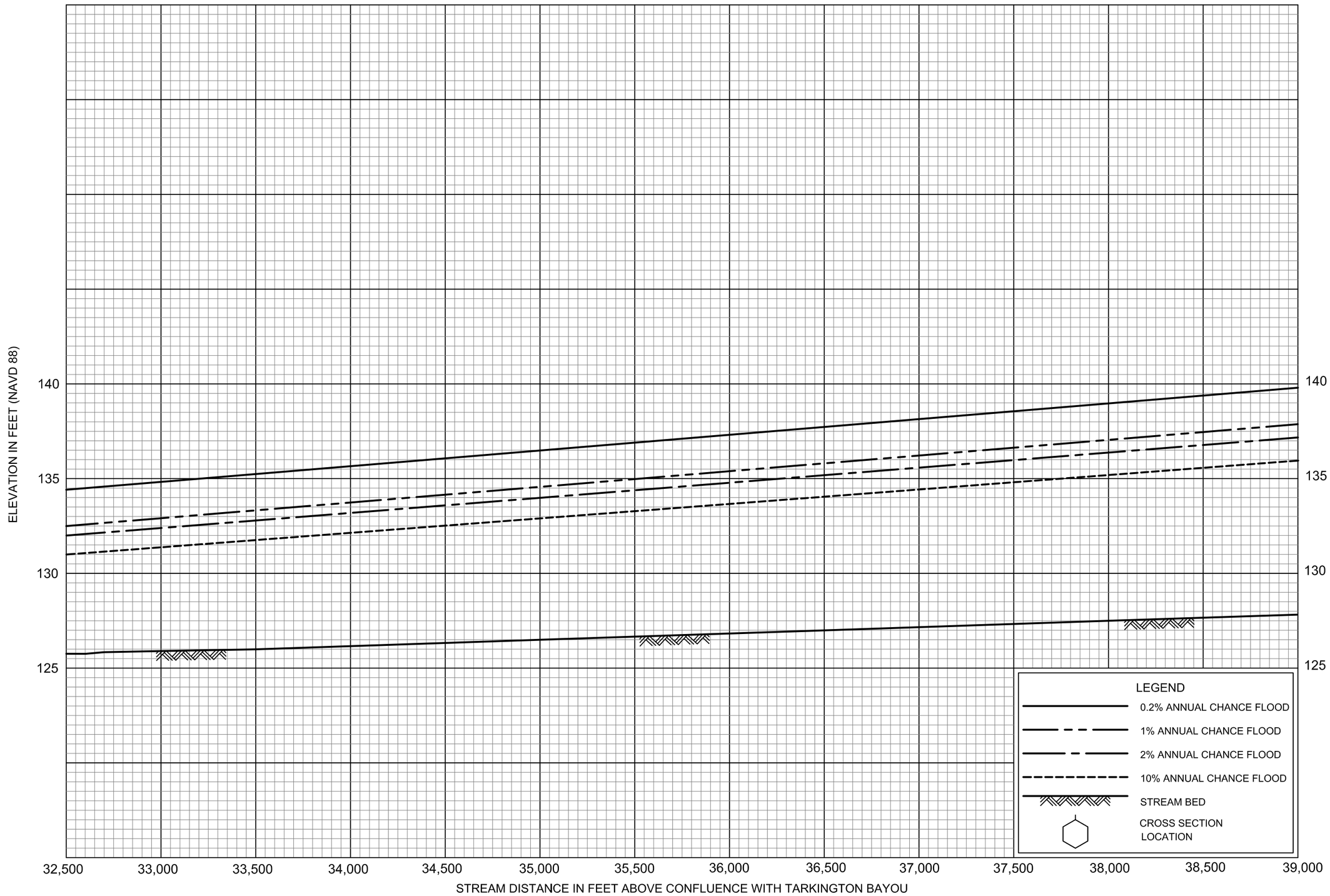

FLOOD PROFILES

MARSH BRANCH

FEDERAL EMERGENCY MANAGEMENT AGENCY

LIBERTY COUNTY, TX

AND INCORPORATED AREAS

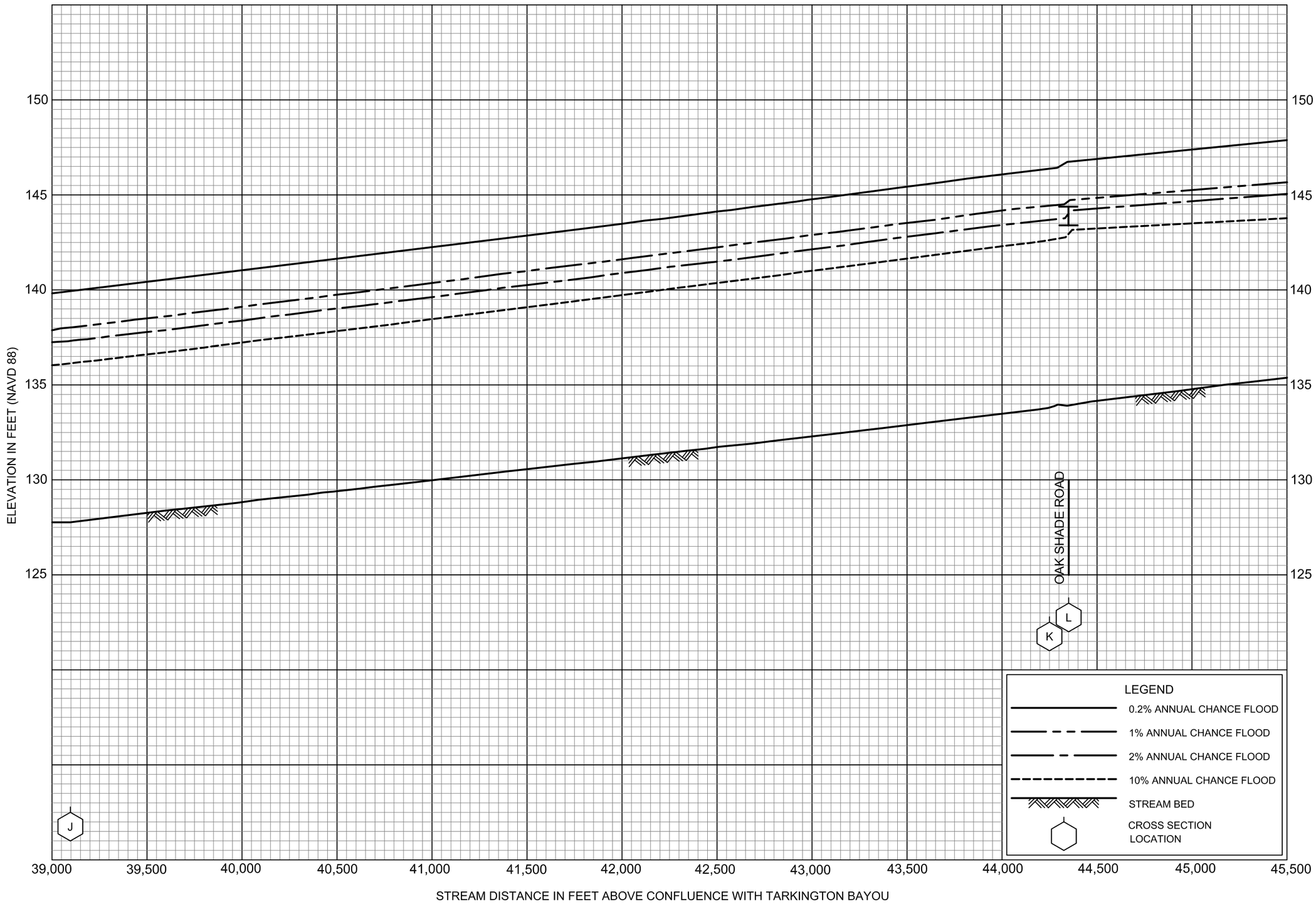

FLOOD PROFILES

MARSH BRANCH

FEDERAL EMERGENCY MANAGEMENT AGENCY

LIBERTY COUNTY, TX

AND INCORPORATED AREAS

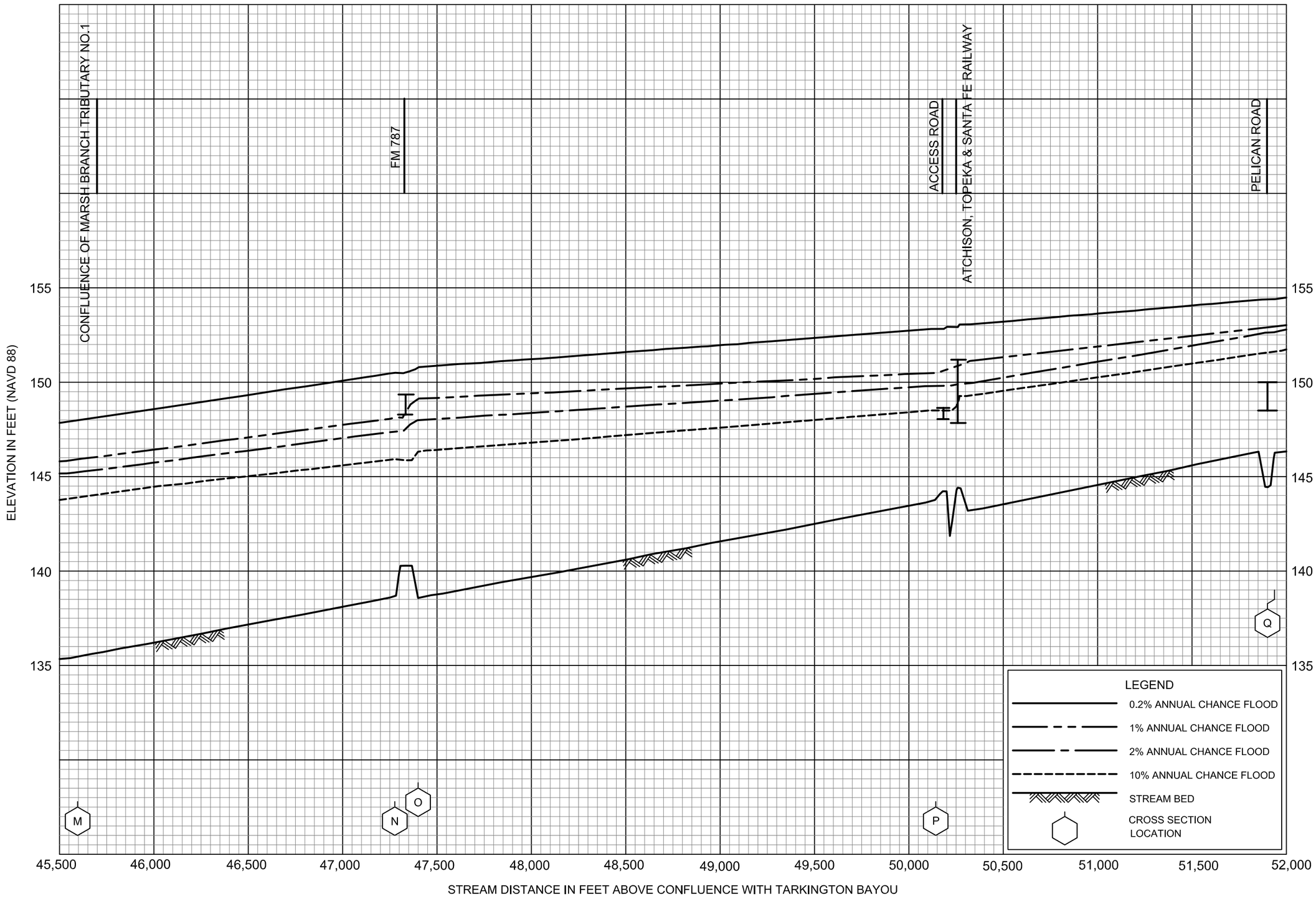

FLOOD PROFILES

MARSH BRANCH

FEDERAL EMERGENCY MANAGEMENT AGENCY

LIBERTY COUNTY, TX

AND INCORPORATED AREAS

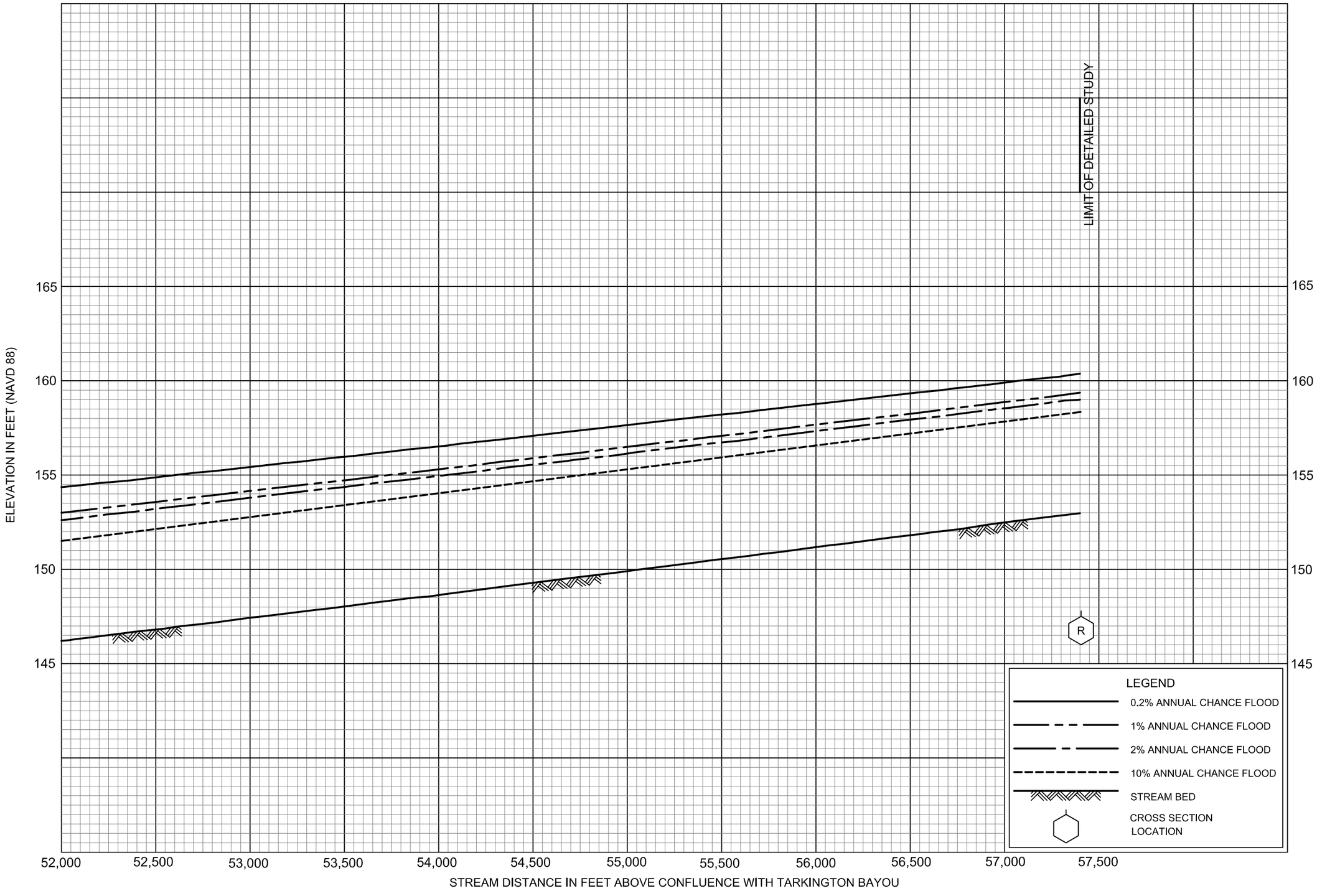

FLOOD PROFILES

MARSH BRANCH

FEDERAL EMERGENCY MANAGEMENT AGENCY

LIBERTY COUNTY, TX

AND INCORPORATED AREAS

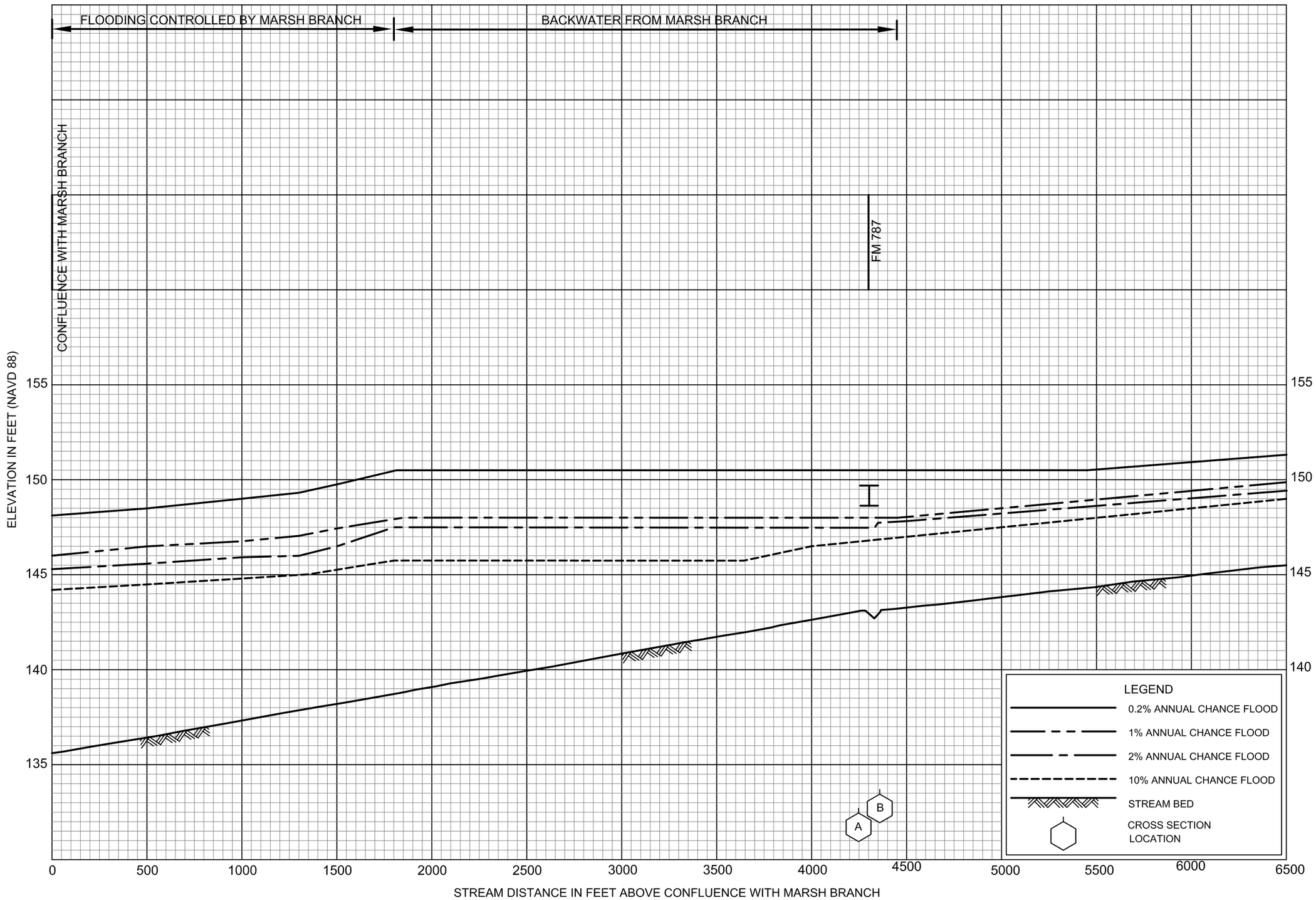

FLOOD PROFILES

MARSH BRANCH TRIBUTARY NO. 1

FEDERAL EMERGENCY MANAGEMENT AGENCY

LIBERTY COUNTY, TX

AND INCORPORATED AREAS

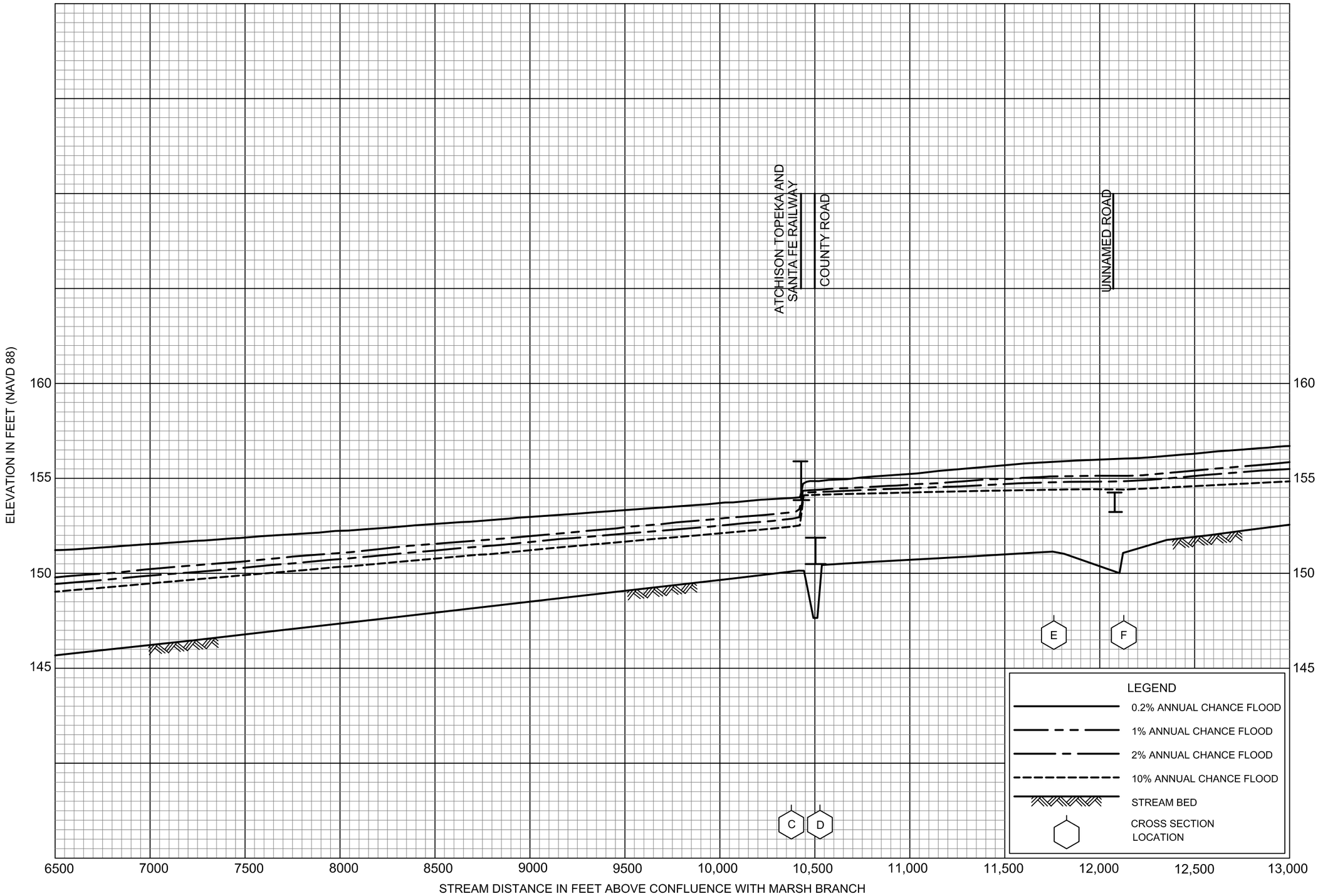

FLOOD PROFILES

MARSH BRANCH TRIBUTARY NO. 1

FEDERAL EMERGENCY MANAGEMENT AGENCY

LIBERTY COUNTY, TX

AND INCORPORATED AREAS

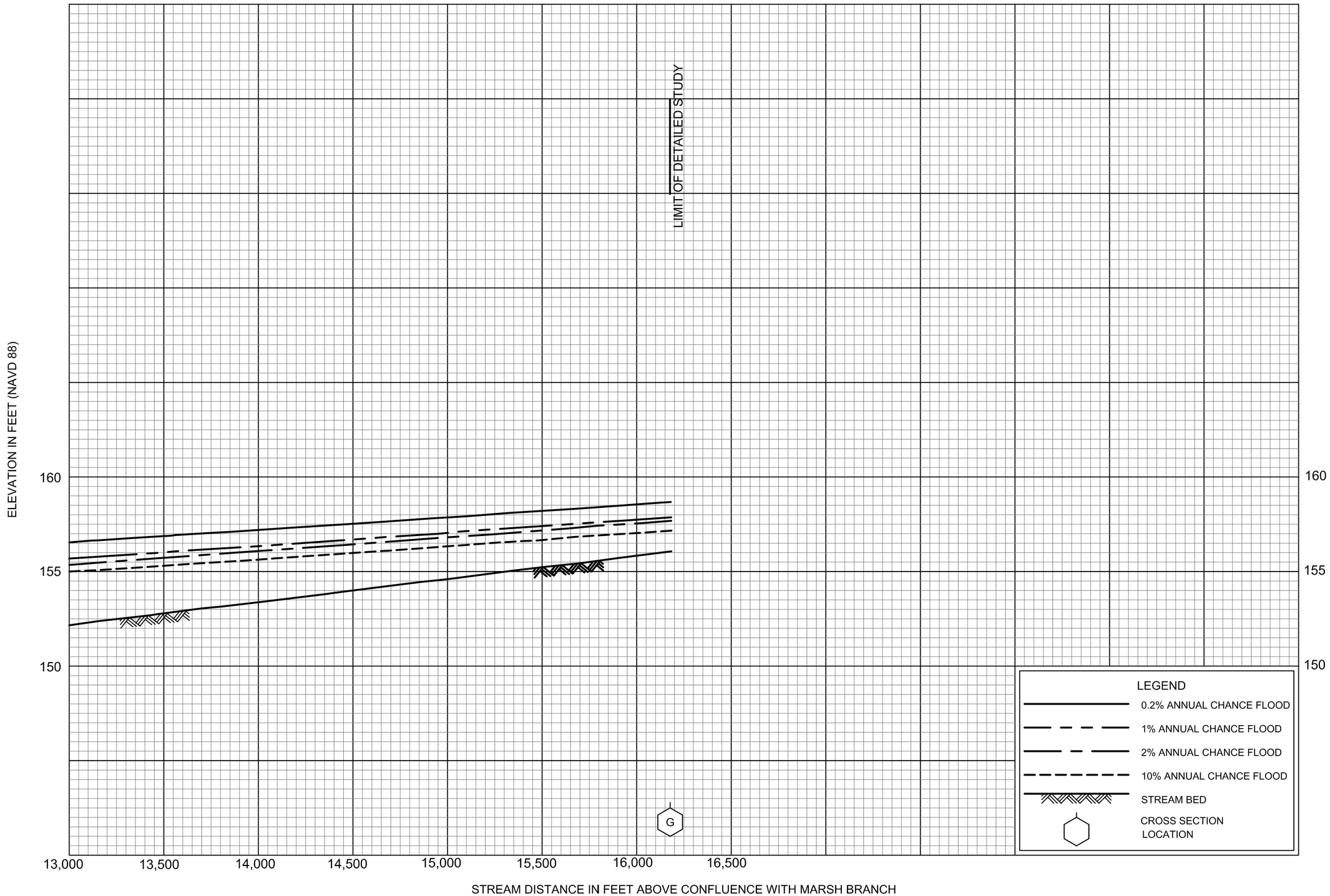

FLOOD PROFILES

MARSH BRANCH TRIBUTARY NO. 1

FEDERAL EMERGENCY MANAGEMENT AGENCY

LIBERTY COUNTY, TX

AND INCORPORATED AREAS

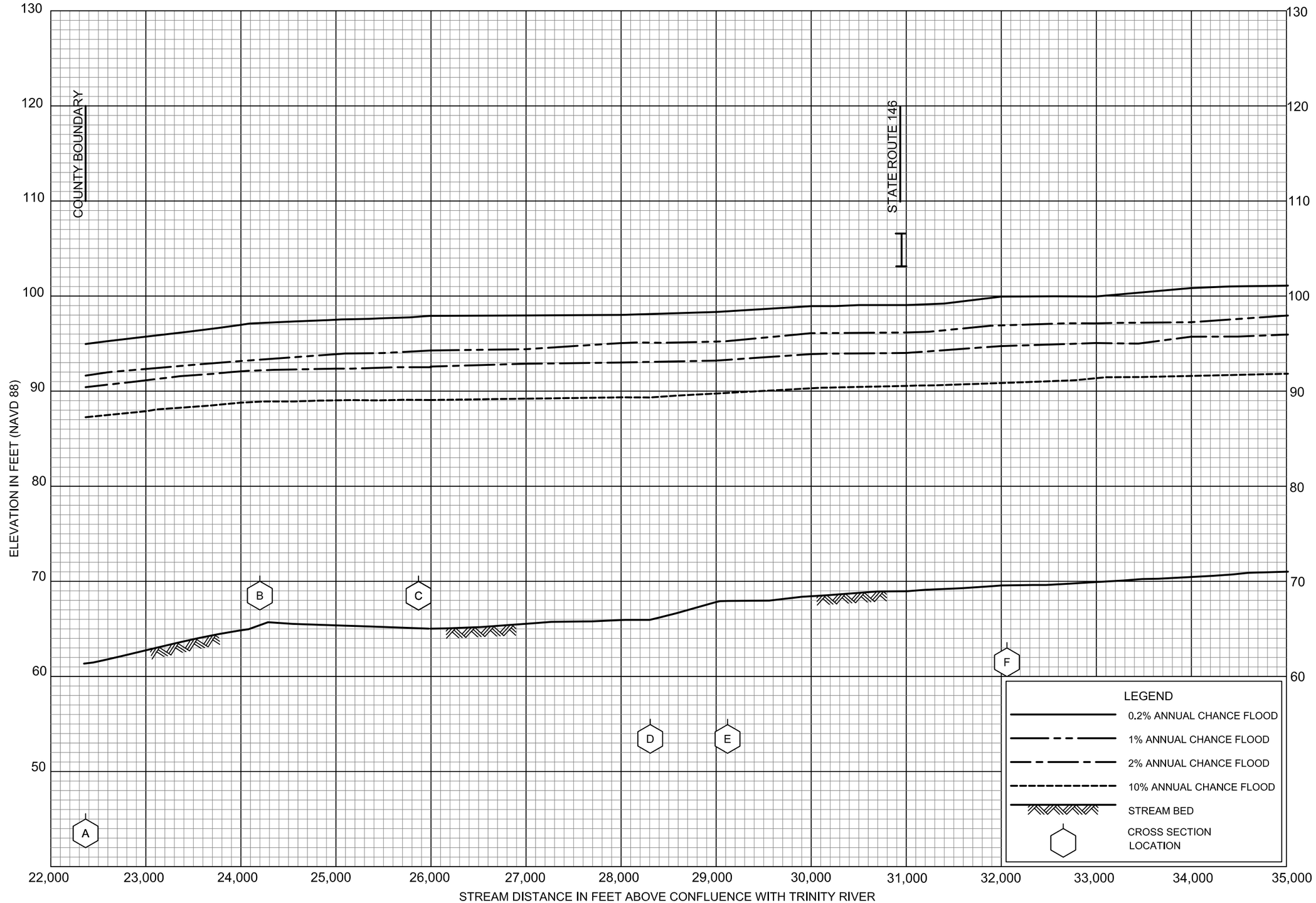

FLOOD PROFILES

MENARD CREEK

FEDERAL EMERGENCY MANAGEMENT AGENCY

LIBERTY COUNTY, TX

AND INCORPORATED AREAS

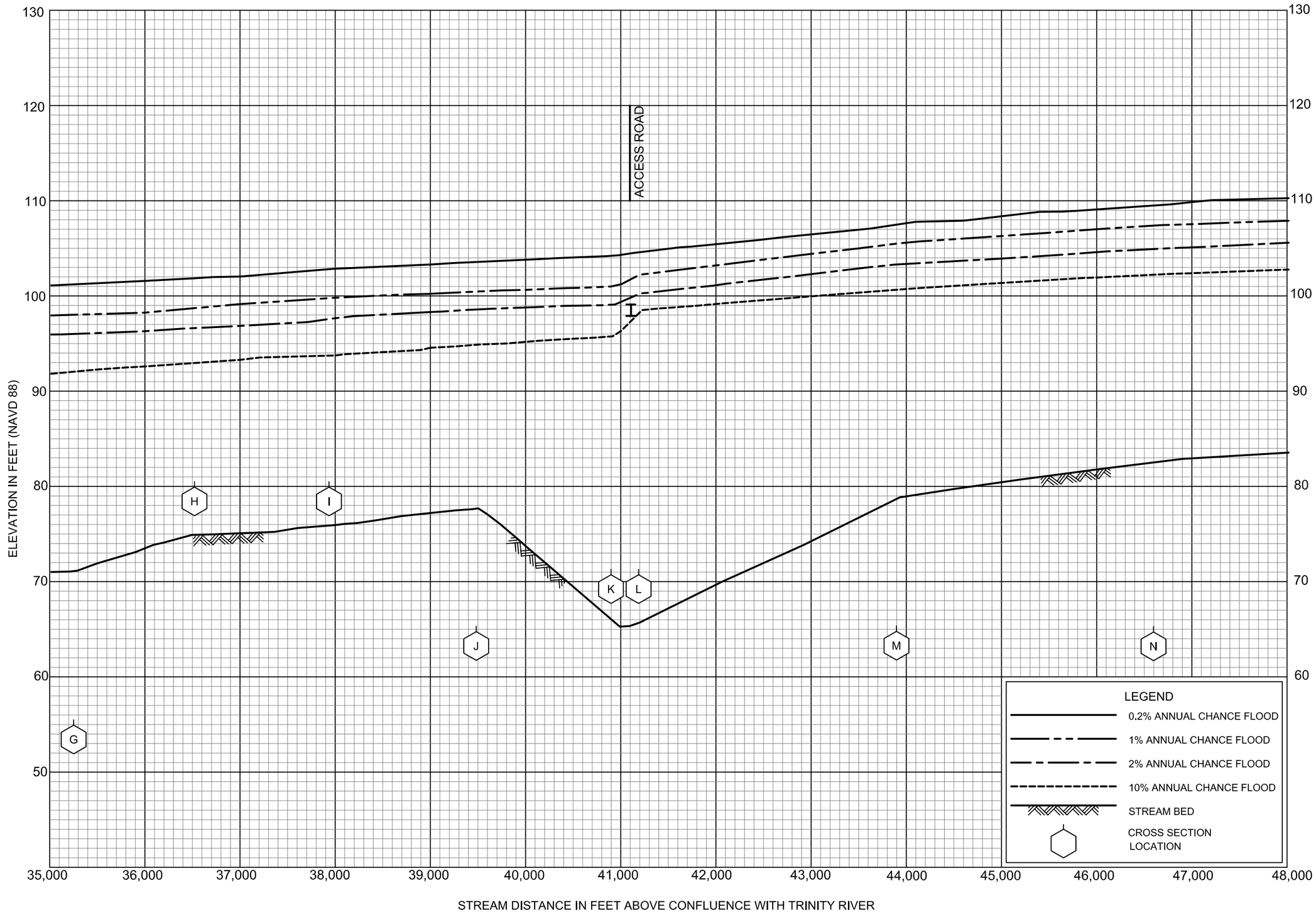

FLOOD PROFILES

MENARD CREEK

FEDERAL EMERGENCY MANAGEMENT AGENCY

LIBERTY COUNTY, TX

AND INCORPORATED AREAS

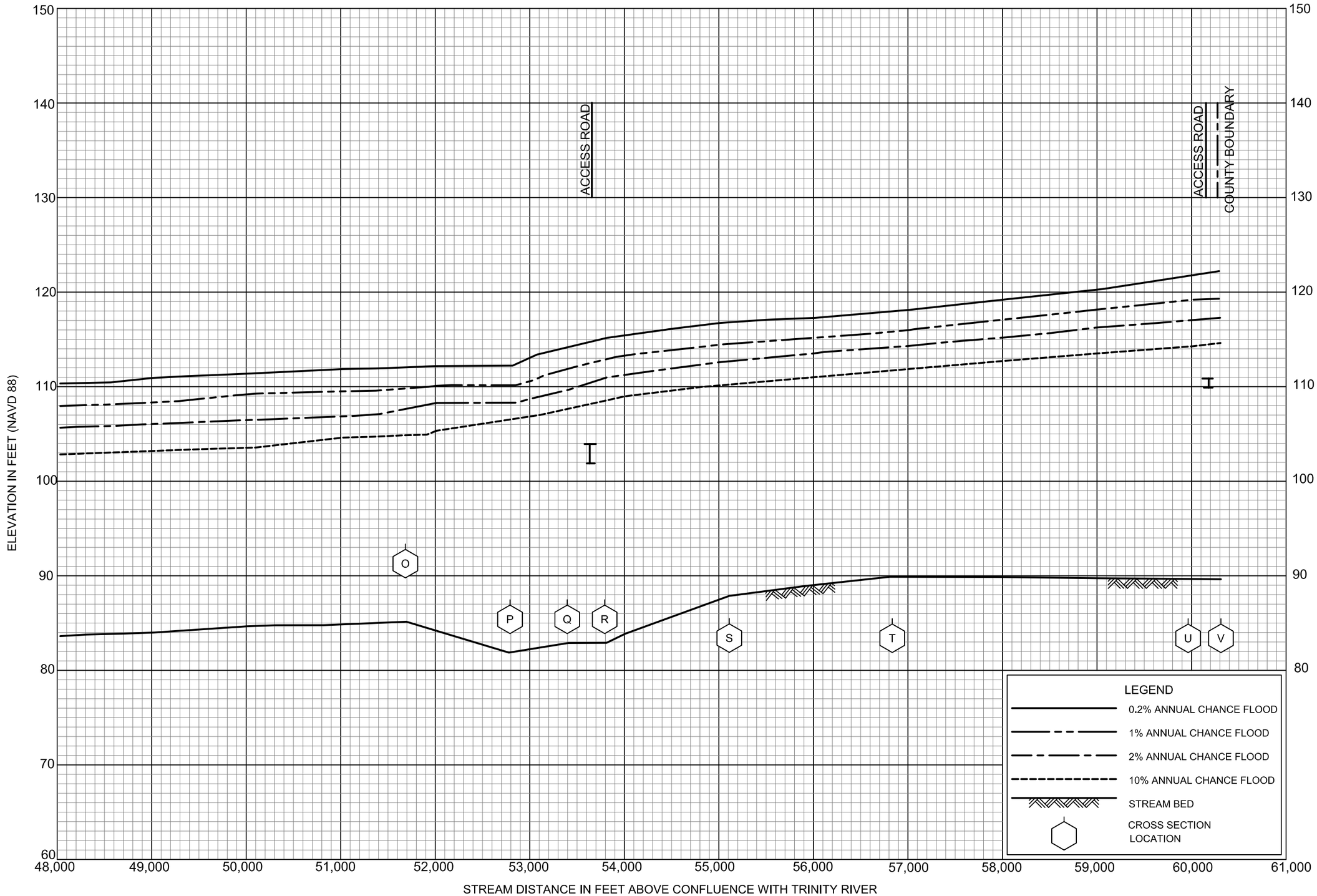

FLOOD PROFILES

MENARD CREEK

FEDERAL EMERGENCY MANAGEMENT AGENCY

LIBERTY COUNTY, TX

AND INCORPORATED AREAS

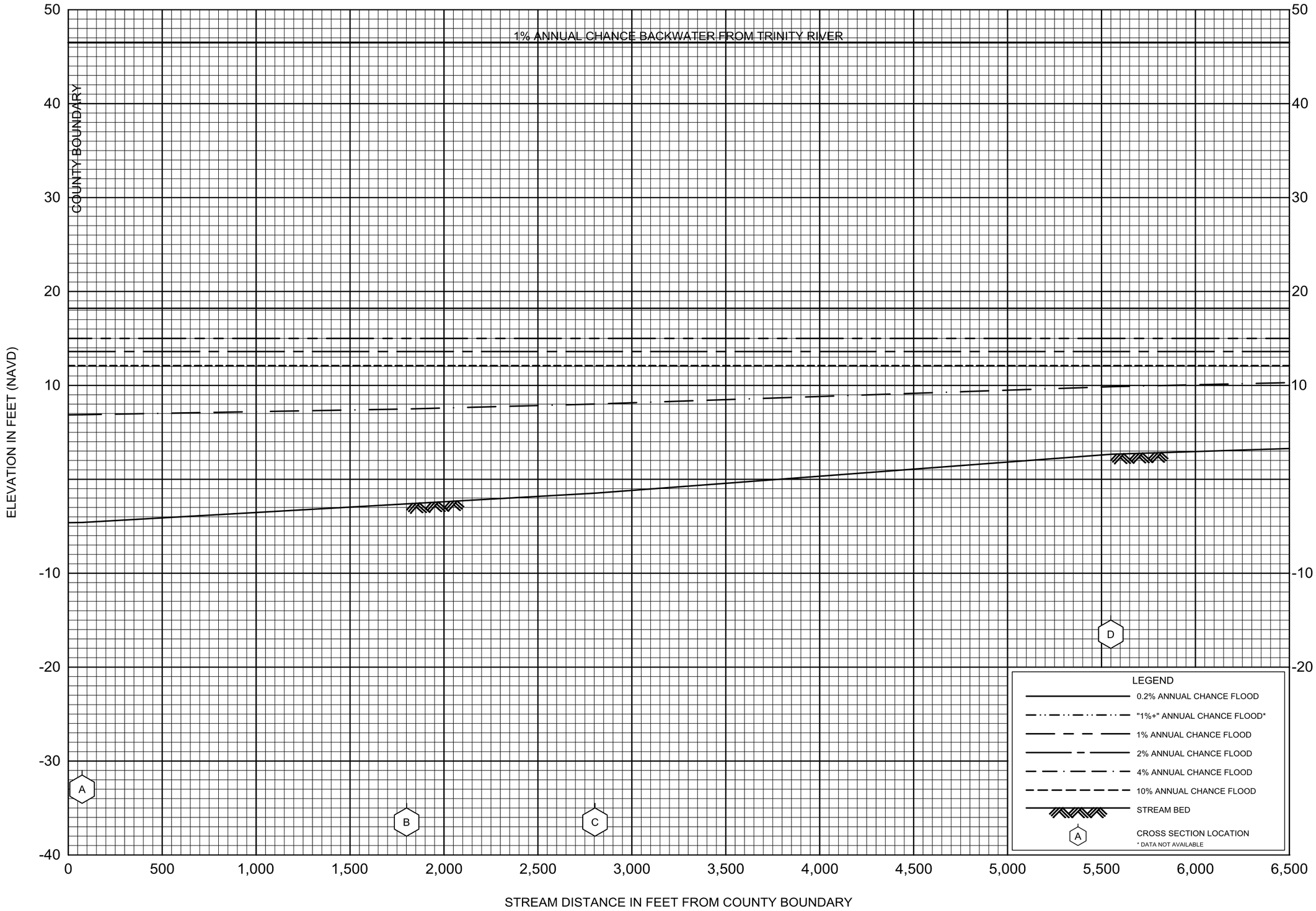

FLOOD PROFILES

OLD RIVER

FEDERAL EMERGENCY MANAGEMENT AGENCY

LIBERTY COUNTY, TX

AND INCORPORATED AREAS

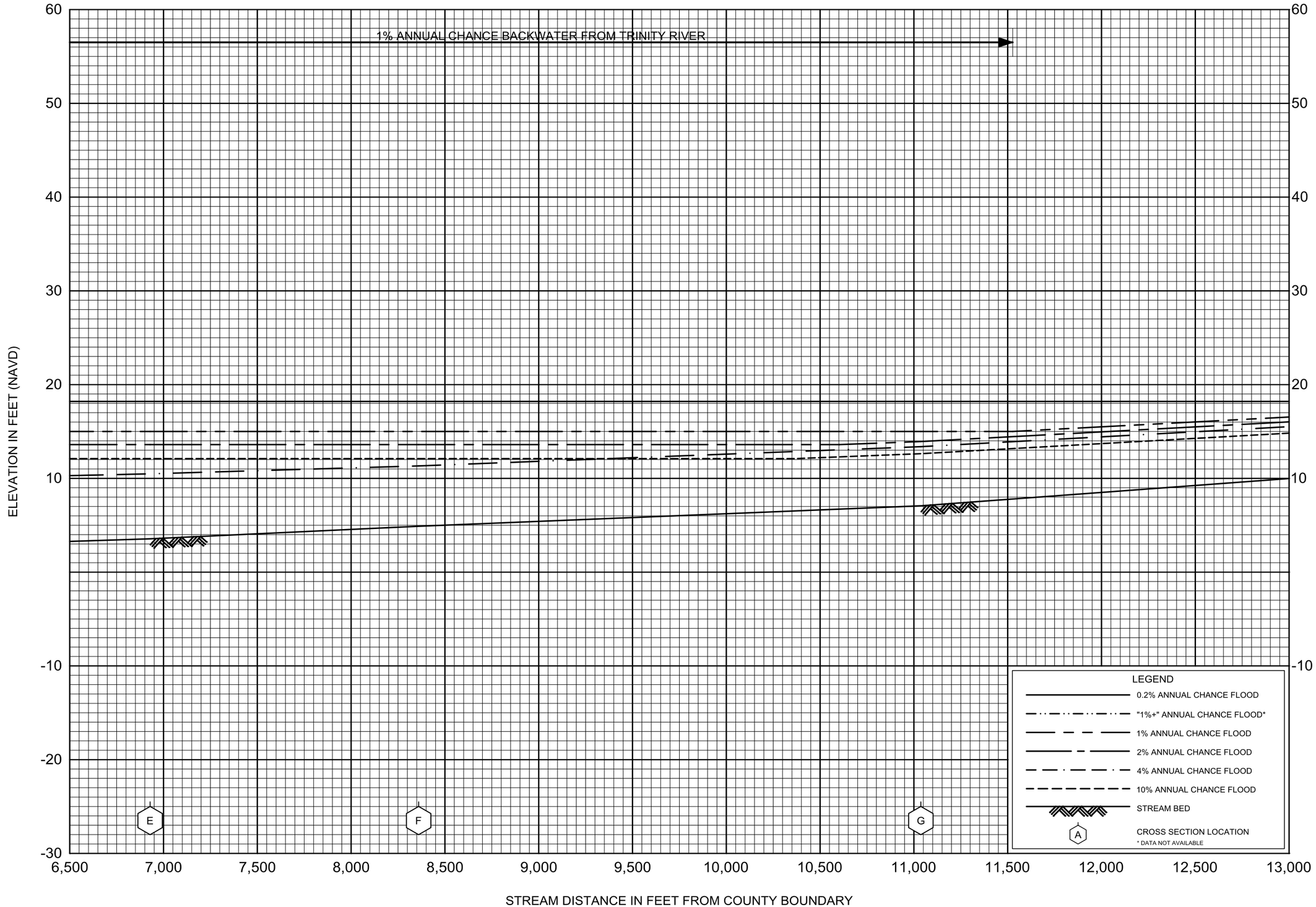

FLOOD PROFILES

OLD RIVER

FEDERAL EMERGENCY MANAGEMENT AGENCY

LIBERTY COUNTY, TX

AND INCORPORATED AREAS

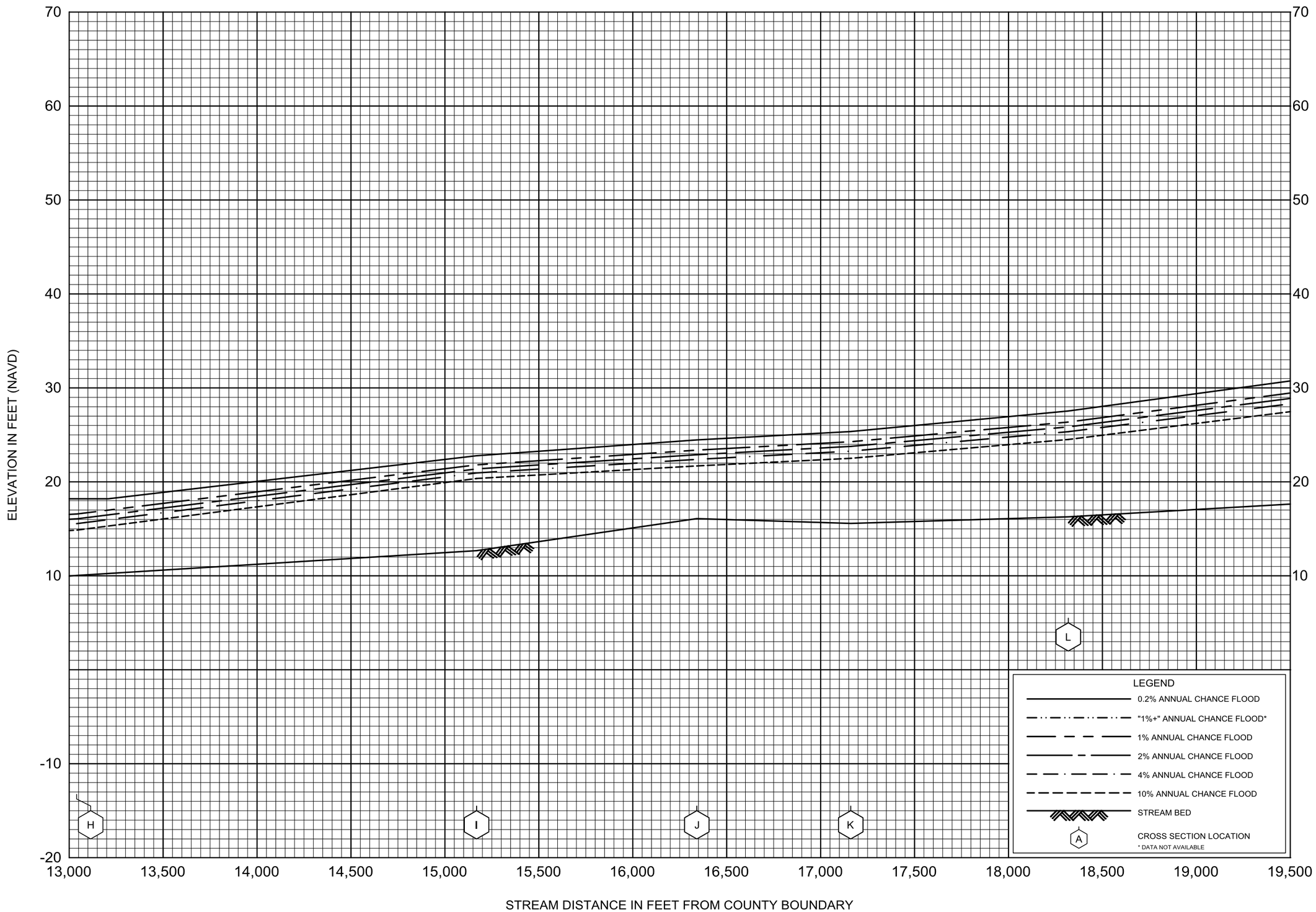

FLOOD PROFILES

OLD RIVER

FEDERAL EMERGENCY MANAGEMENT AGENCY

LIBERTY COUNTY, TX

AND INCORPORATED AREAS

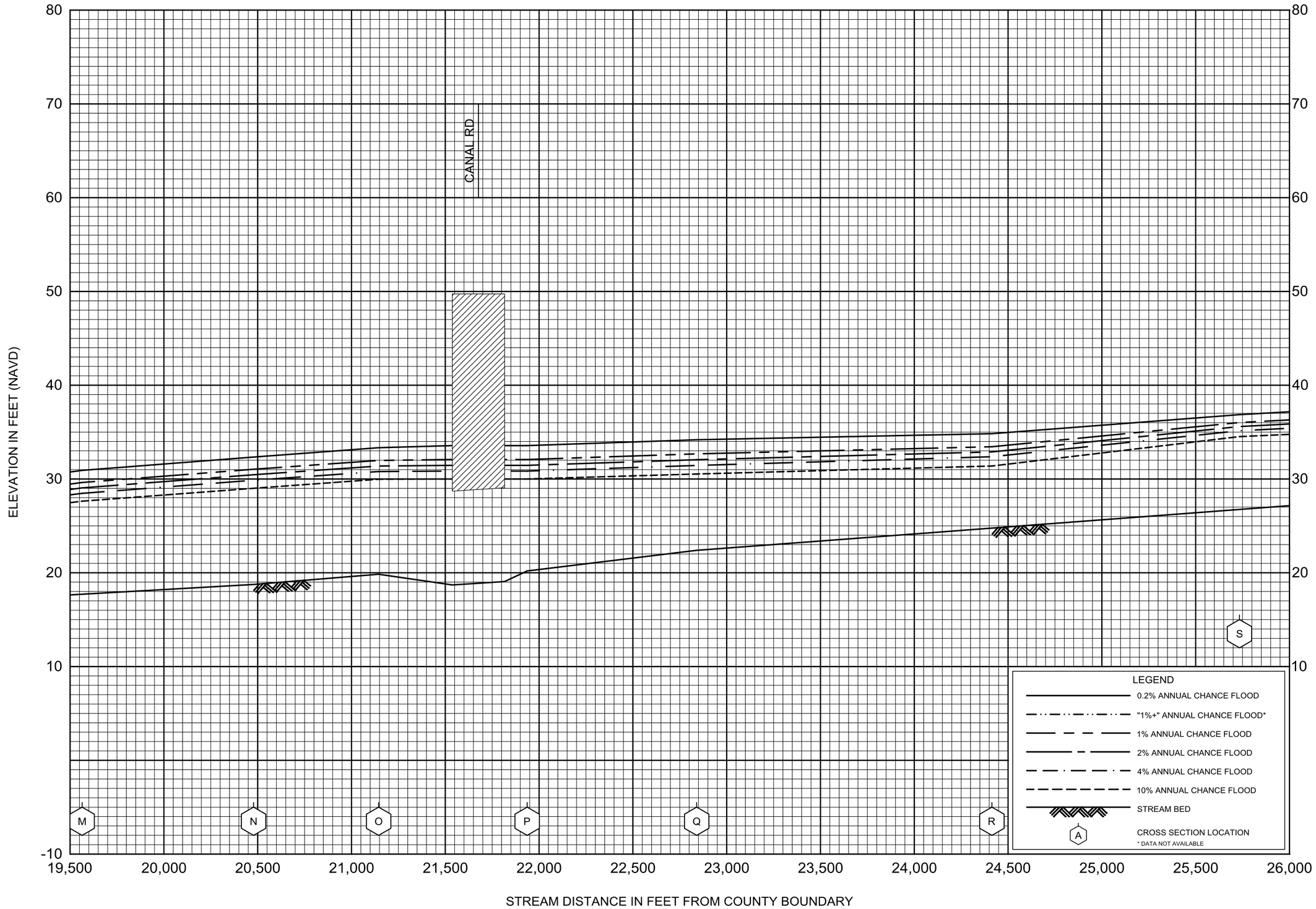

FLOOD PROFILES

OLD RIVER

FEDERAL EMERGENCY MANAGEMENT AGENCY

LIBERTY COUNTY, TX

AND INCORPORATED AREAS

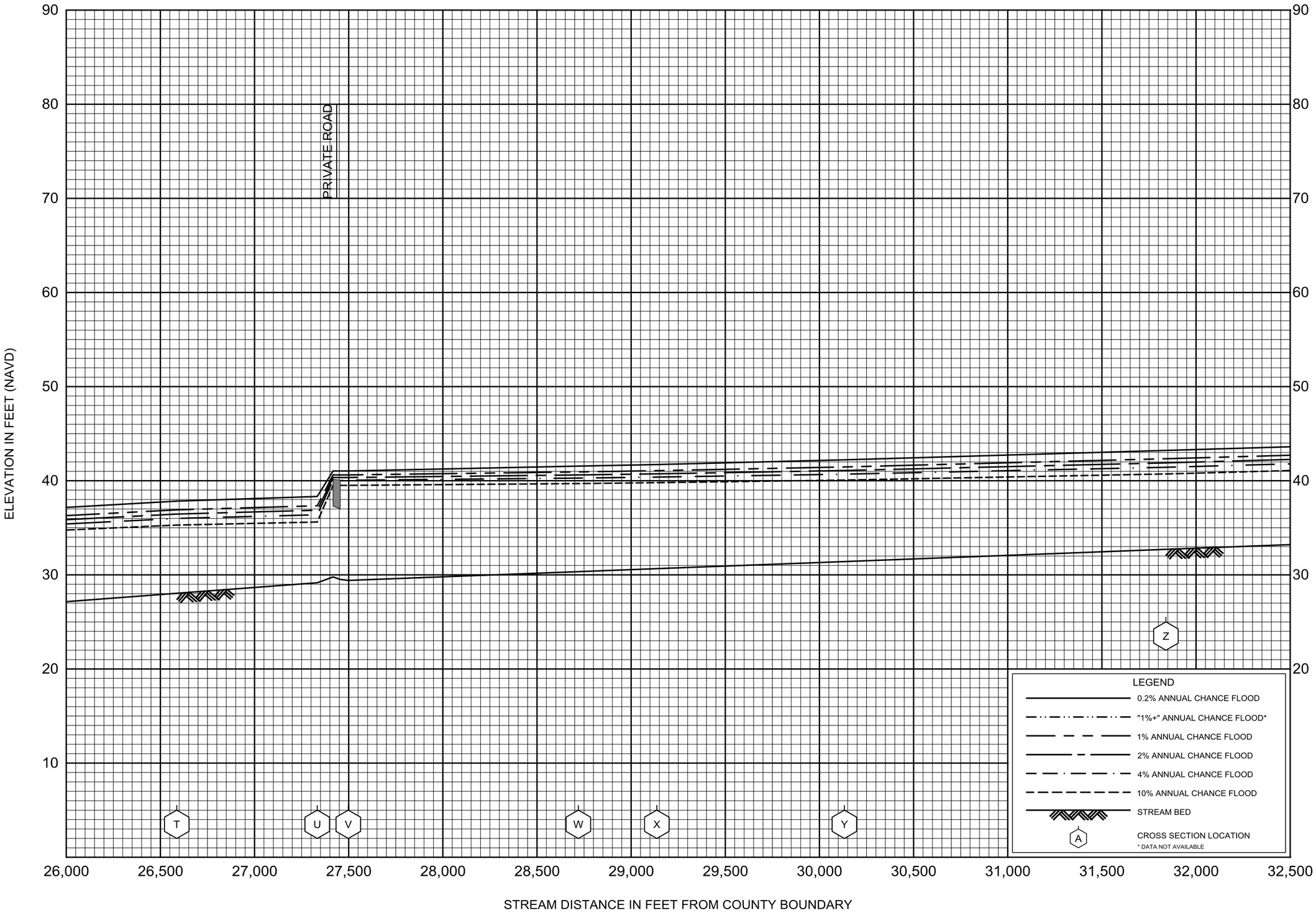

FLOOD PROFILES

OLD RIVER

FEDERAL EMERGENCY MANAGEMENT AGENCY

LIBERTY COUNTY, TX

AND INCORPORATED AREAS

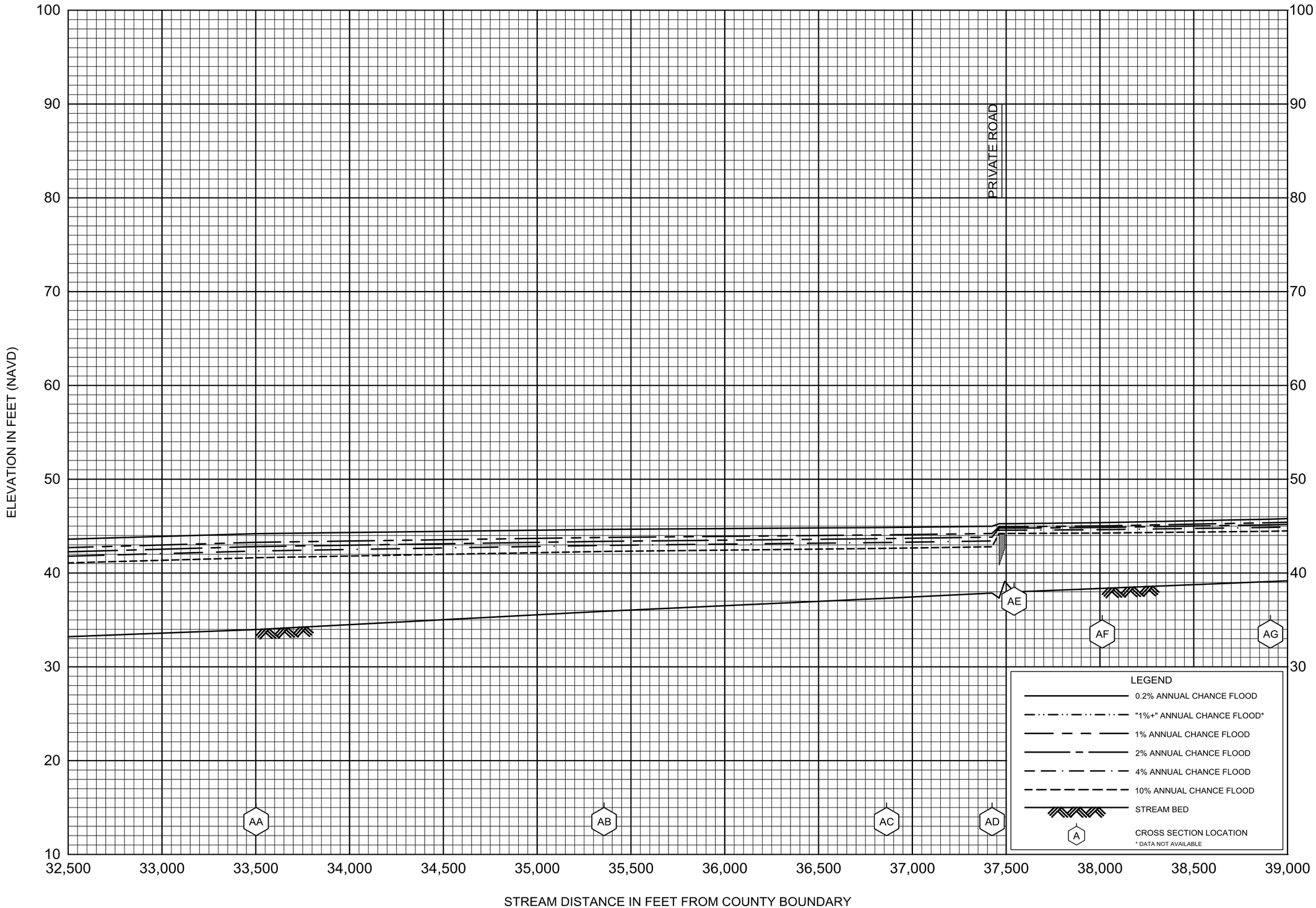

FLOOD PROFILES

OLD RIVER

FEDERAL EMERGENCY MANAGEMENT AGENCY

LIBERTY COUNTY, TX

AND INCORPORATED AREAS

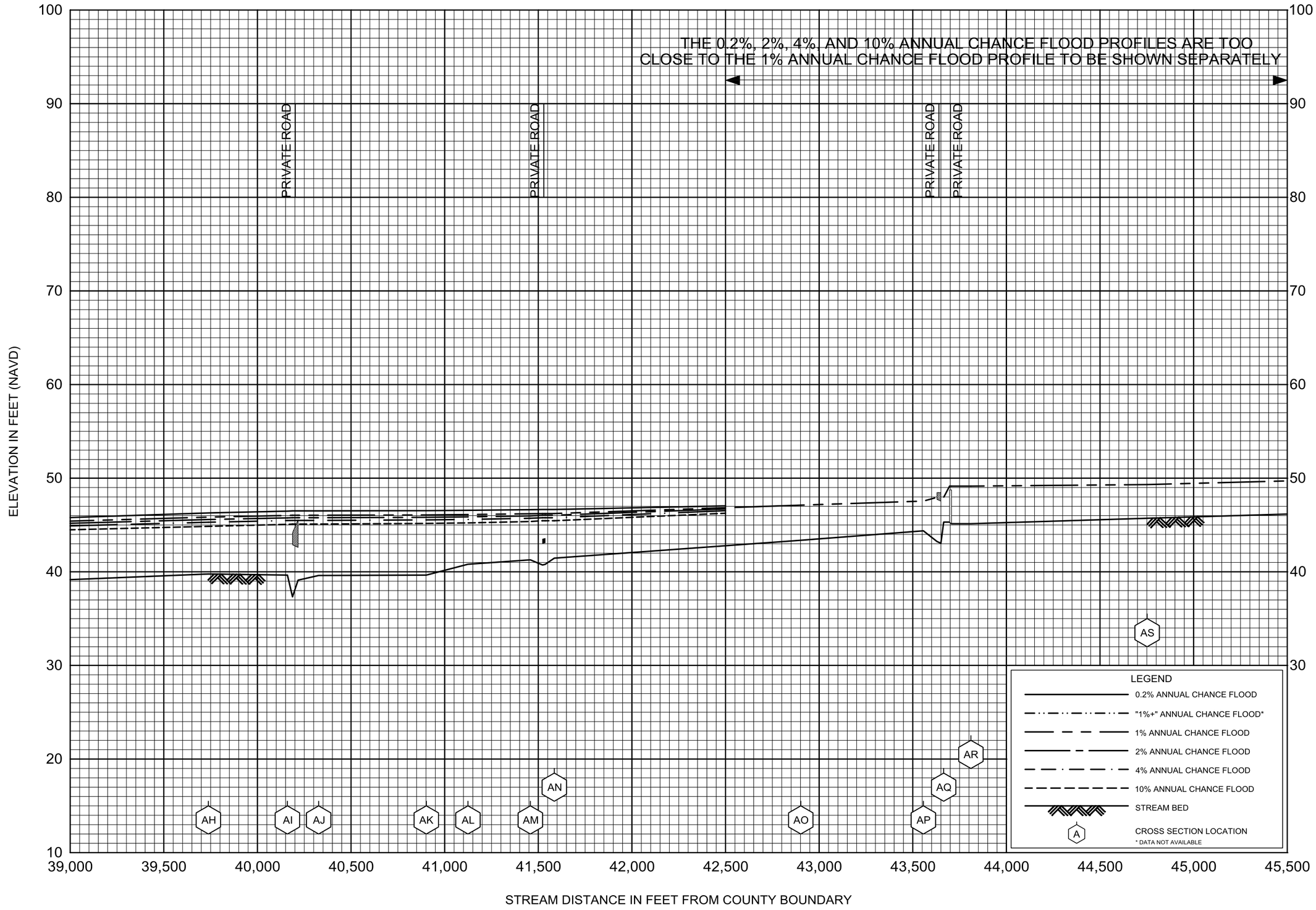

FLOOD PROFILES

OLD RIVER

FEDERAL EMERGENCY MANAGEMENT AGENCY

LIBERTY COUNTY, TX

AND INCORPORATED AREAS

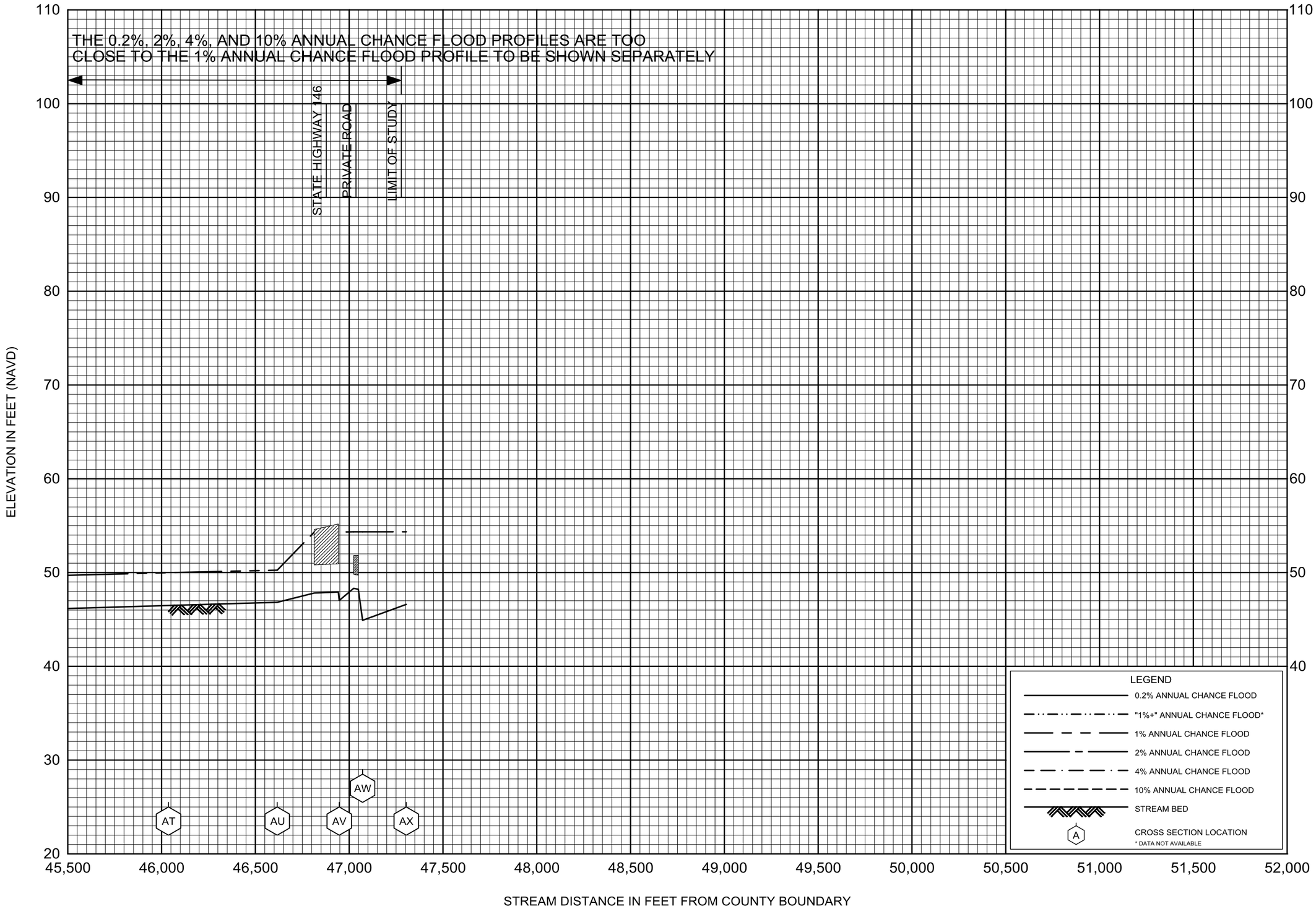

FLOOD PROFILES

OLD RIVER

FEDERAL EMERGENCY MANAGEMENT AGENCY

LIBERTY COUNTY, TX

AND INCORPORATED AREAS

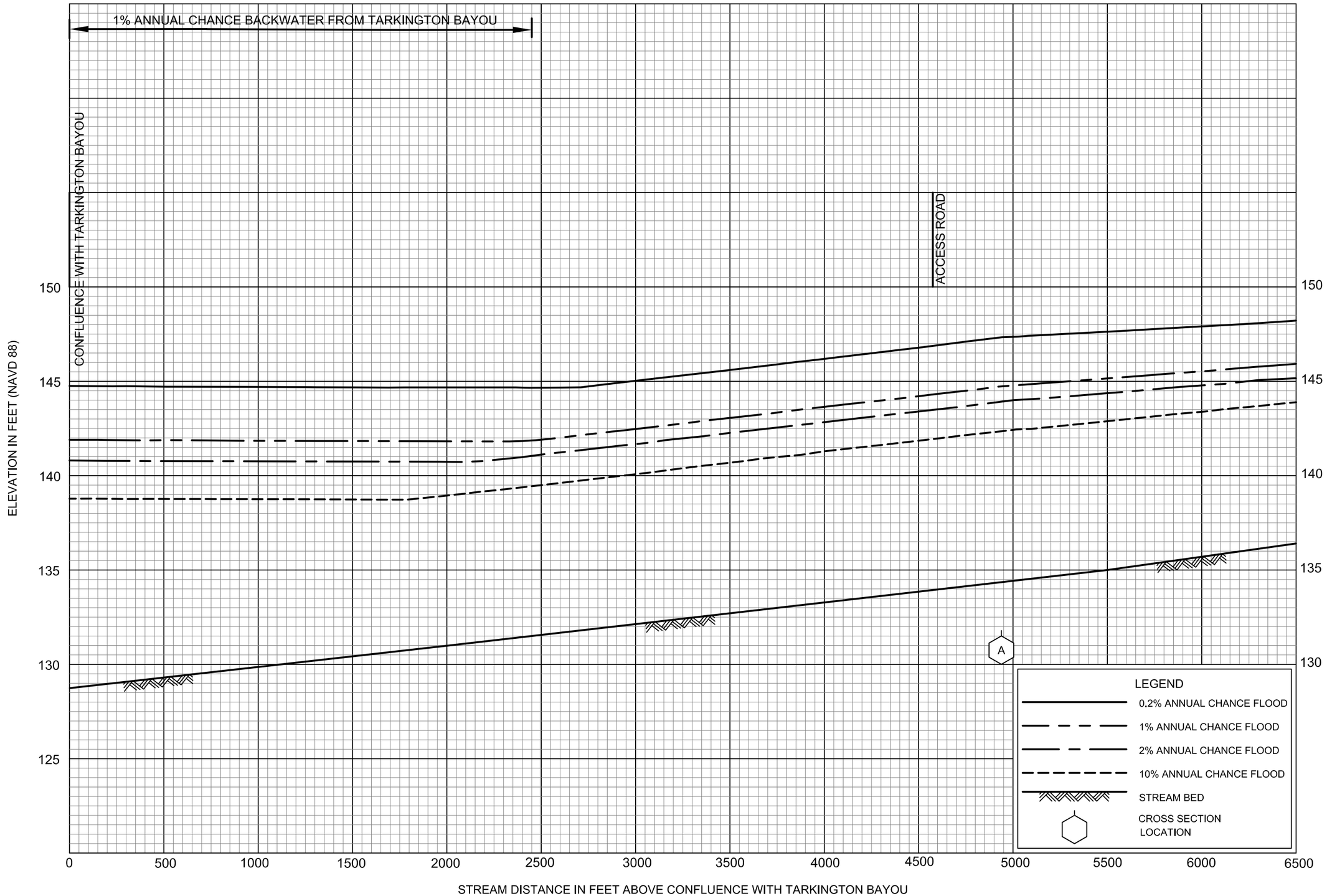

FLOOD PROFILES

REESE BAYOU

FEDERAL EMERGENCY MANAGEMENT AGENCY

LIBERTY COUNTY, TX

AND INCORPORATED AREAS

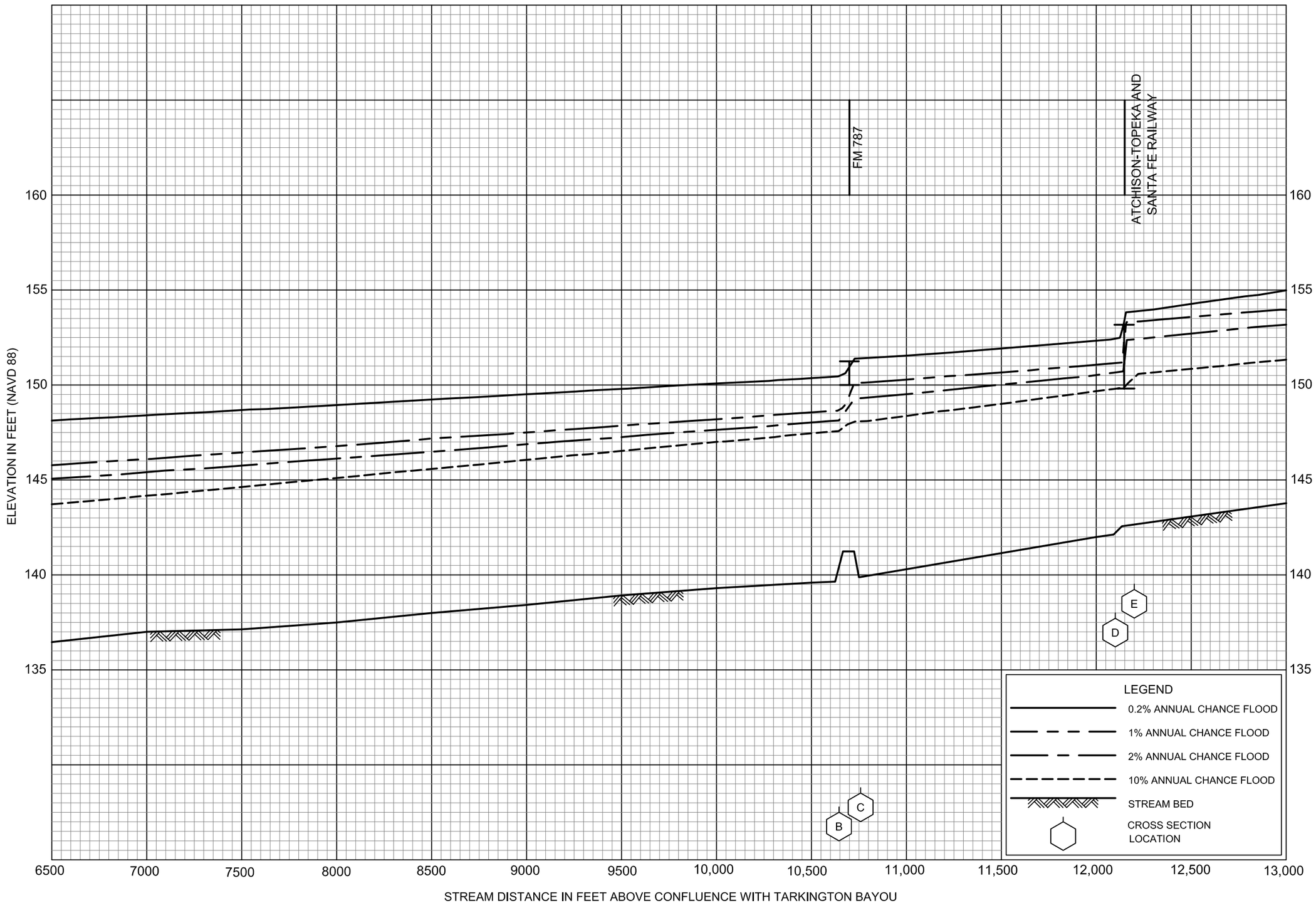

FLOOD PROFILES

REESE BAYOU

FEDERAL EMERGENCY MANAGEMENT AGENCY

LIBERTY COUNTY, TX

AND INCORPORATED AREAS

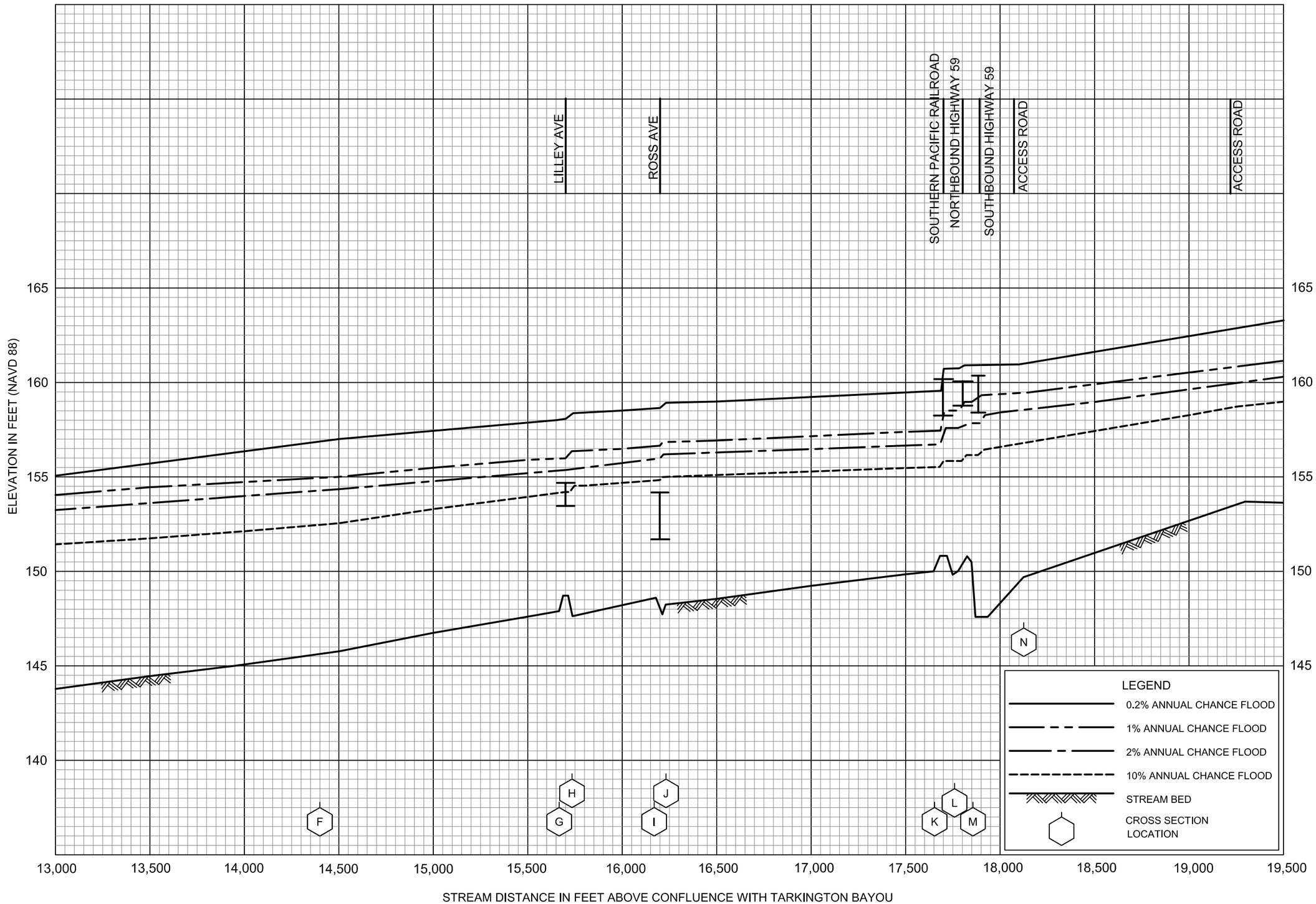

FLOOD PROFILES

REESE BAYOU

FEDERAL EMERGENCY MANAGEMENT AGENCY

LIBERTY COUNTY, TX

AND INCORPORATED AREAS

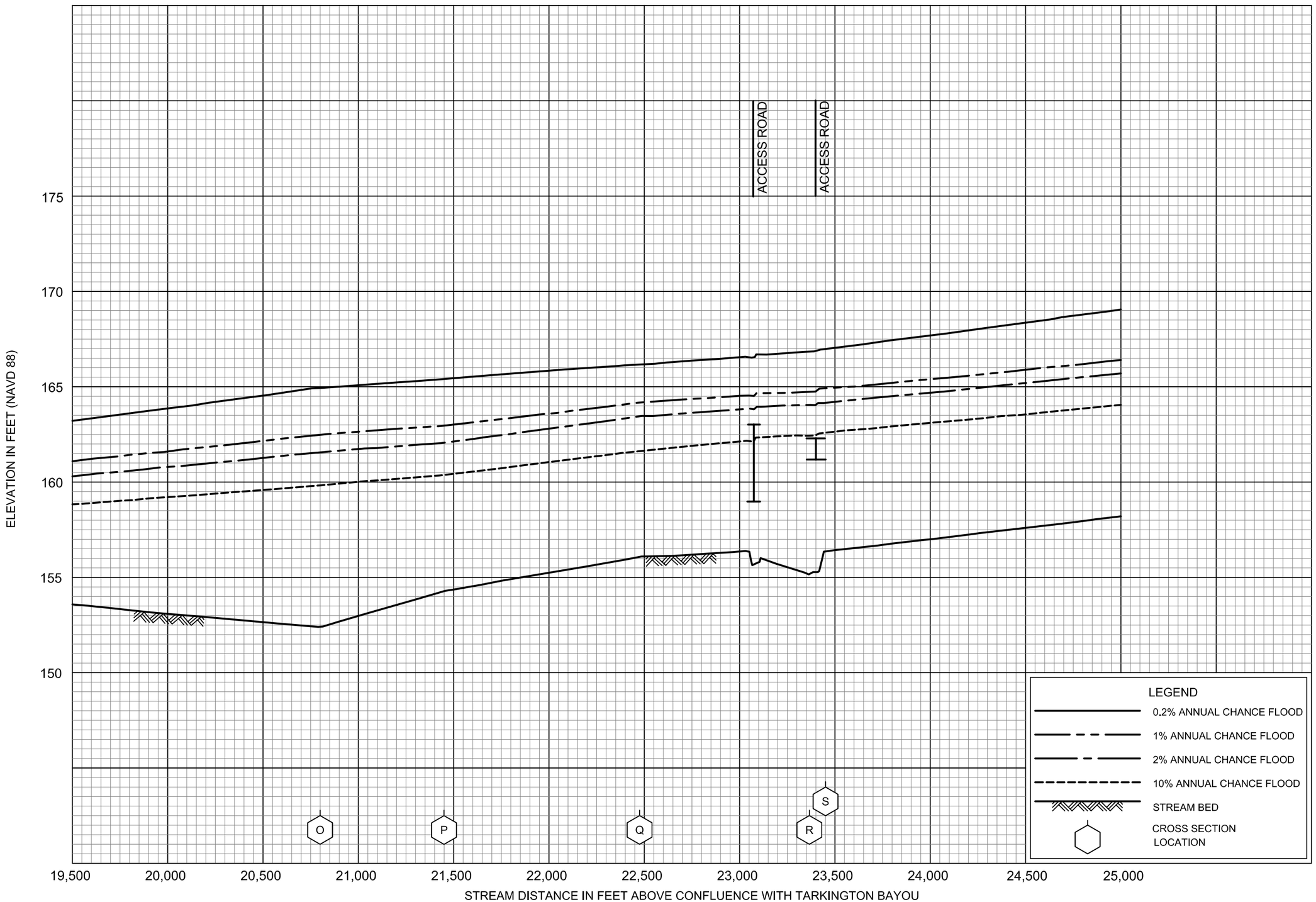

FLOOD PROFILES

REESE BAYOU

FEDERAL EMERGENCY MANAGEMENT AGENCY

LIBERTY COUNTY, TX

AND INCORPORATED AREAS



FLOOD PROFILES

REESE BAYOU

FEDERAL EMERGENCY MANAGEMENT AGENCY

LIBERTY COUNTY, TX

AND INCORPORATED AREAS

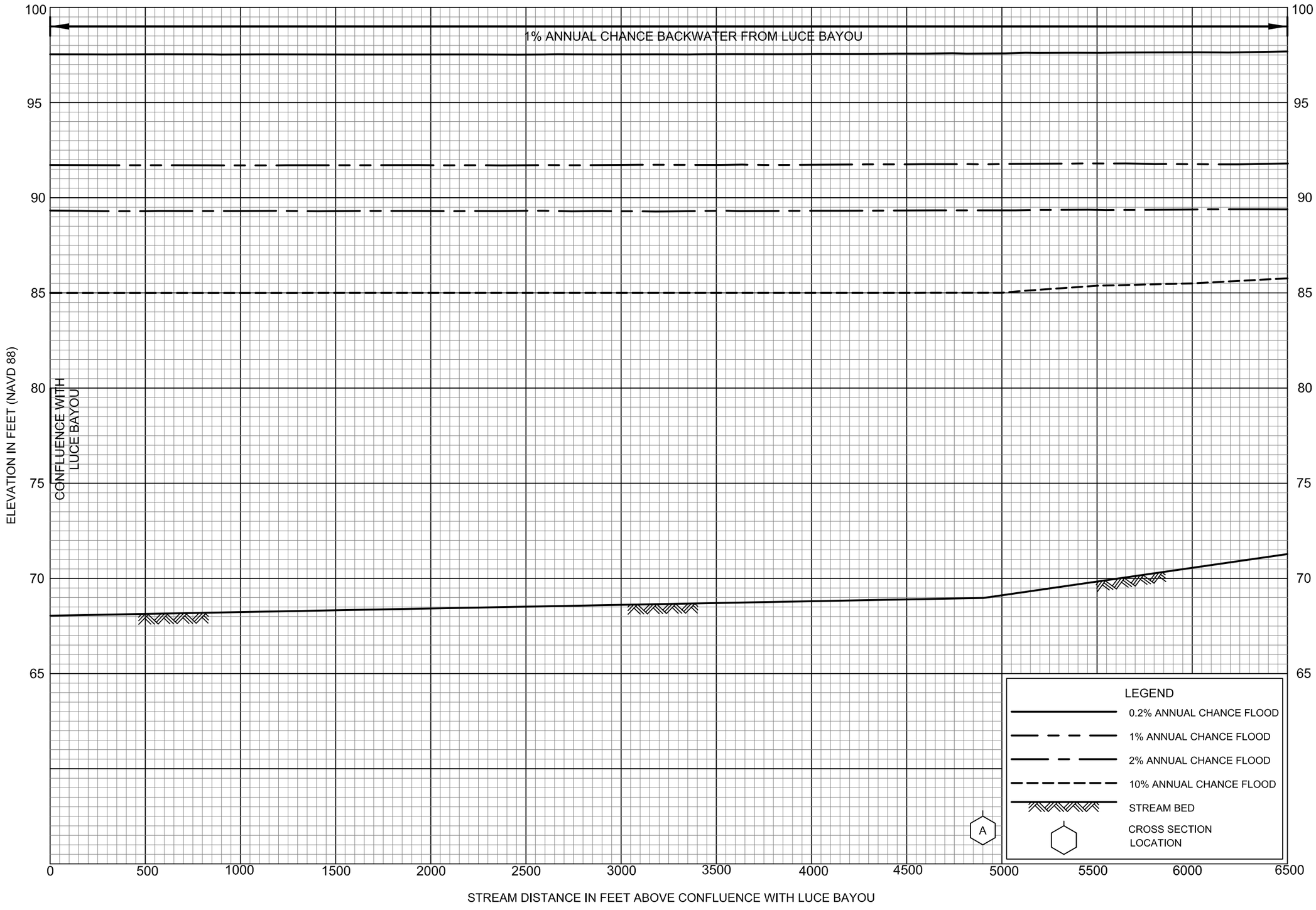

FLOOD PROFILES

TARKINGTON BAYOU

FEDERAL EMERGENCY MANAGEMENT AGENCY

LIBERTY COUNTY, TX

AND INCORPORATED AREAS

82P

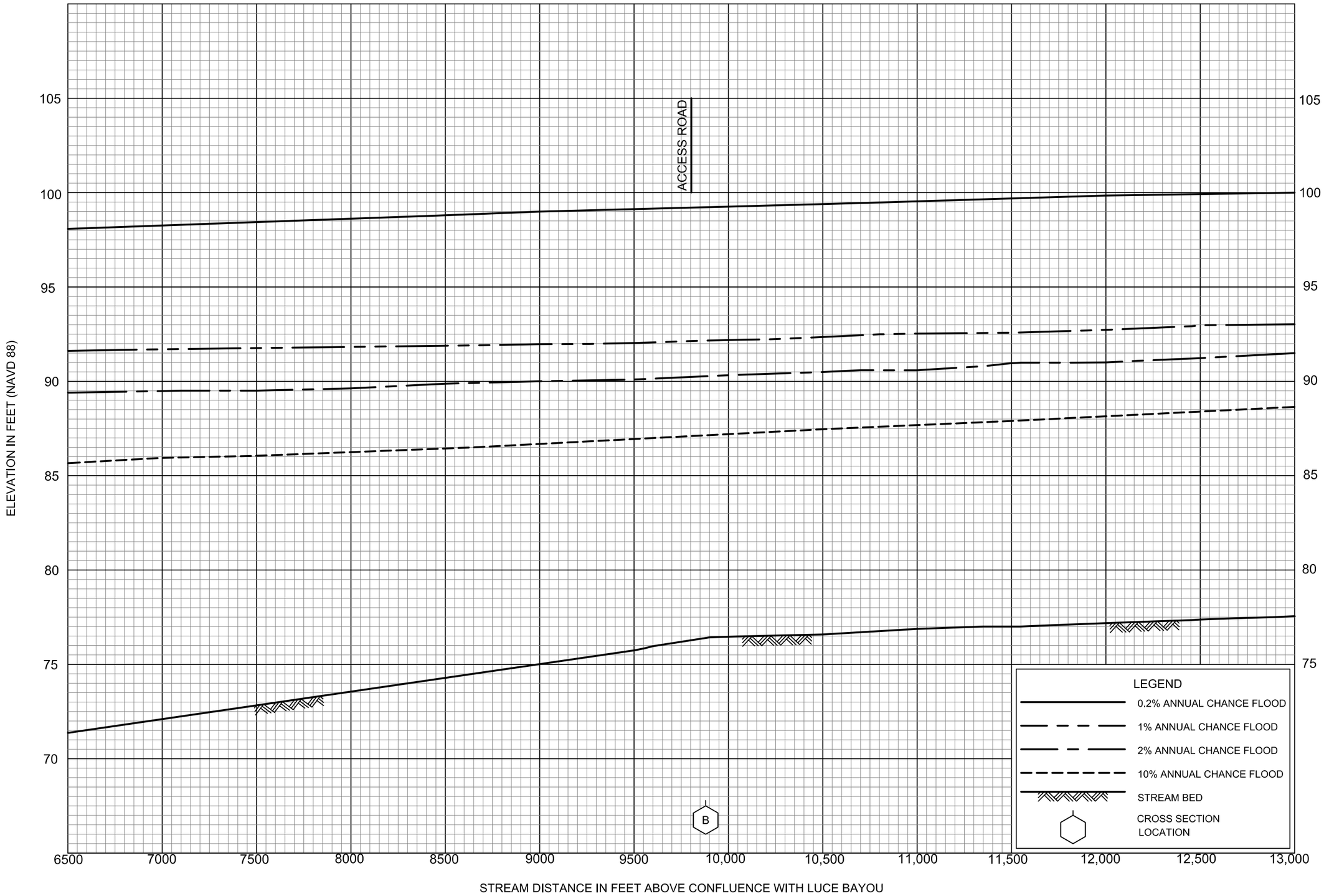

FLOOD PROFILES

TARKINGTON BAYOU

FEDERAL EMERGENCY MANAGEMENT AGENCY

LIBERTY COUNTY, TX

AND INCORPORATED AREAS

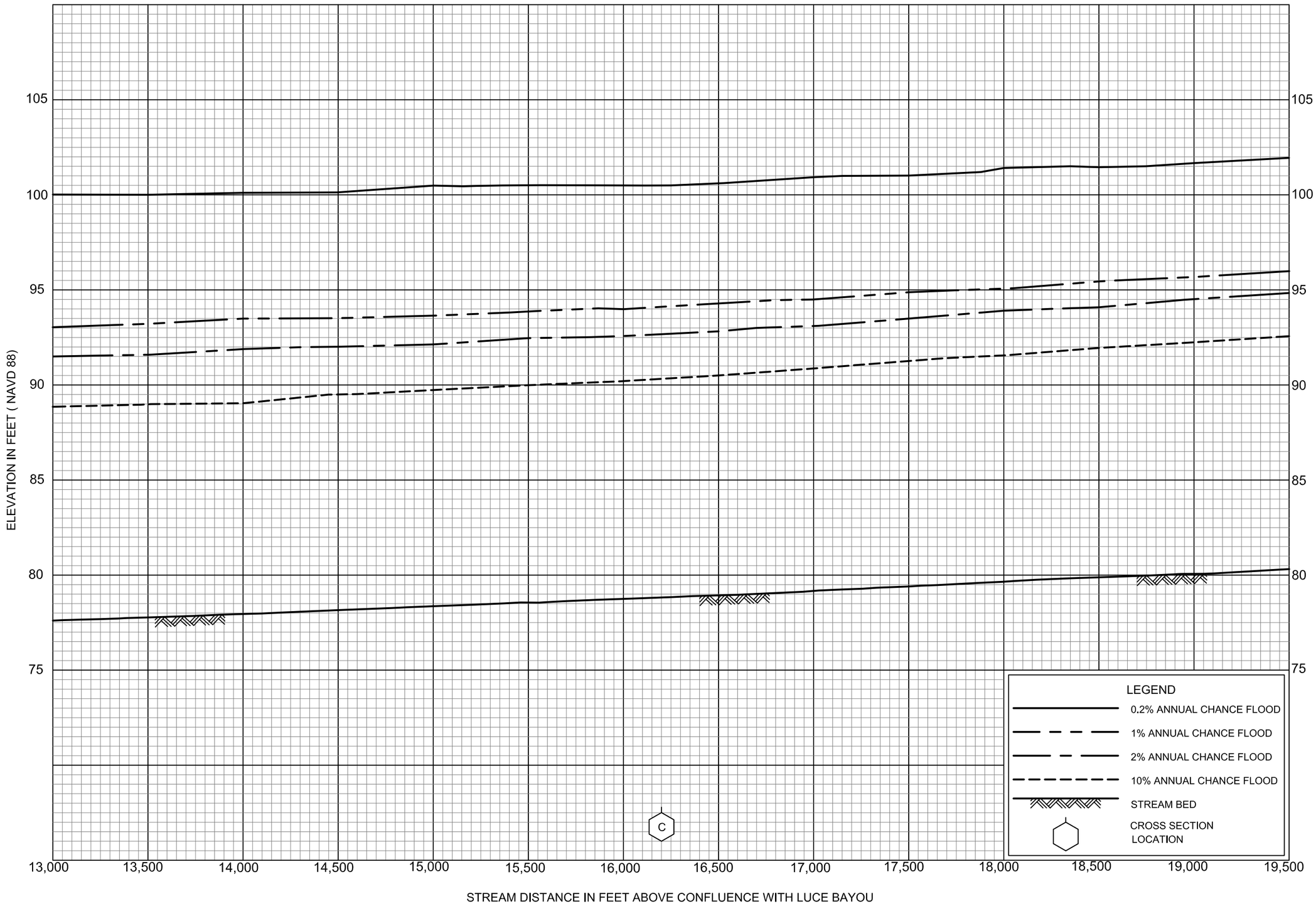

FLOOD PROFILES

TARKINGTON BAYOU

FEDERAL EMERGENCY MANAGEMENT AGENCY

LIBERTY COUNTY, TX

AND INCORPORATED AREAS

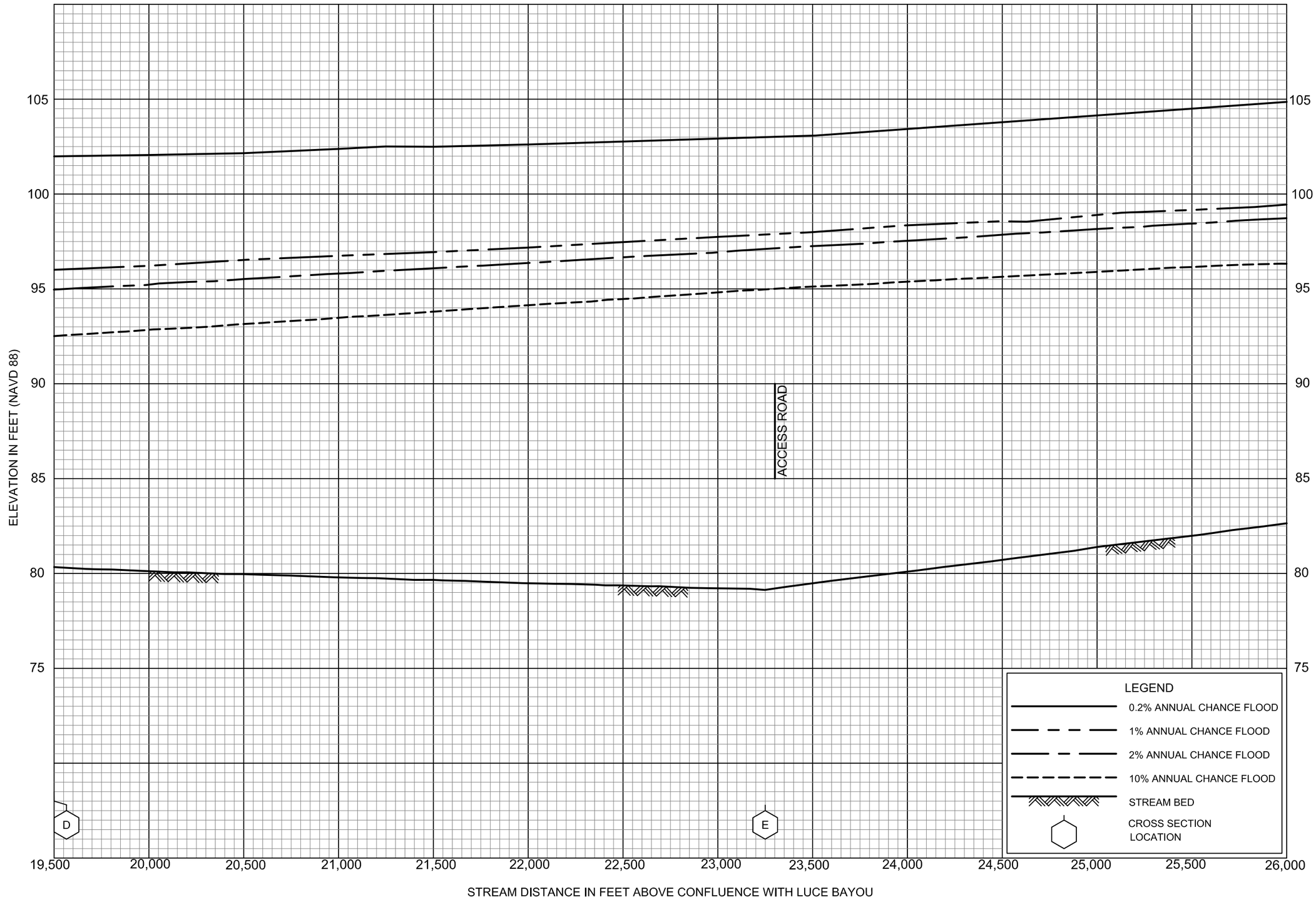

FLOOD PROFILES

TARKINGTON BAYOU

FEDERAL EMERGENCY MANAGEMENT AGENCY

LIBERTY COUNTY, TX

AND INCORPORATED AREAS

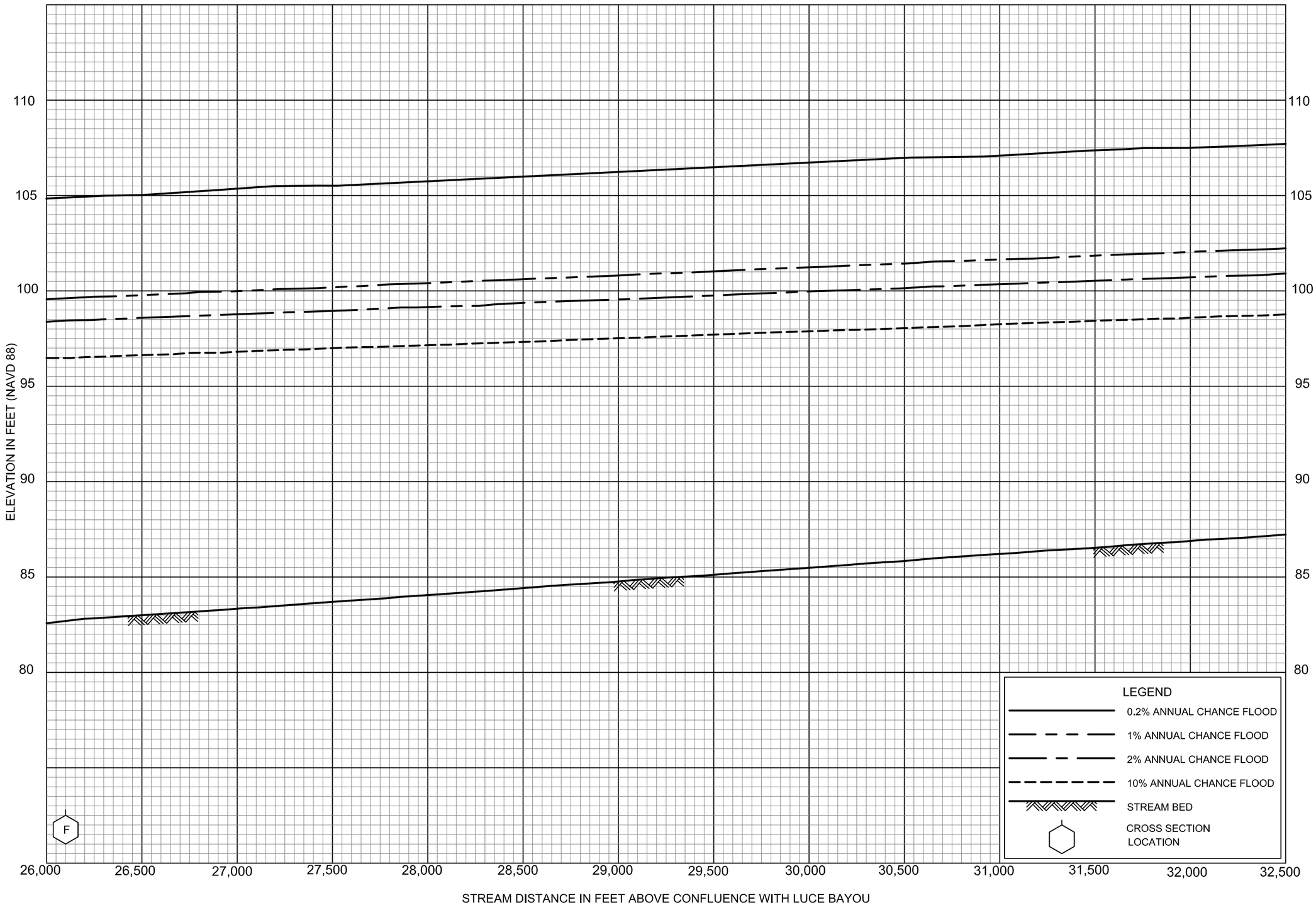

FLOOD PROFILES

TARKINGTON BAYOU

FEDERAL EMERGENCY MANAGEMENT AGENCY

LIBERTY COUNTY, TX

AND INCORPORATED AREAS

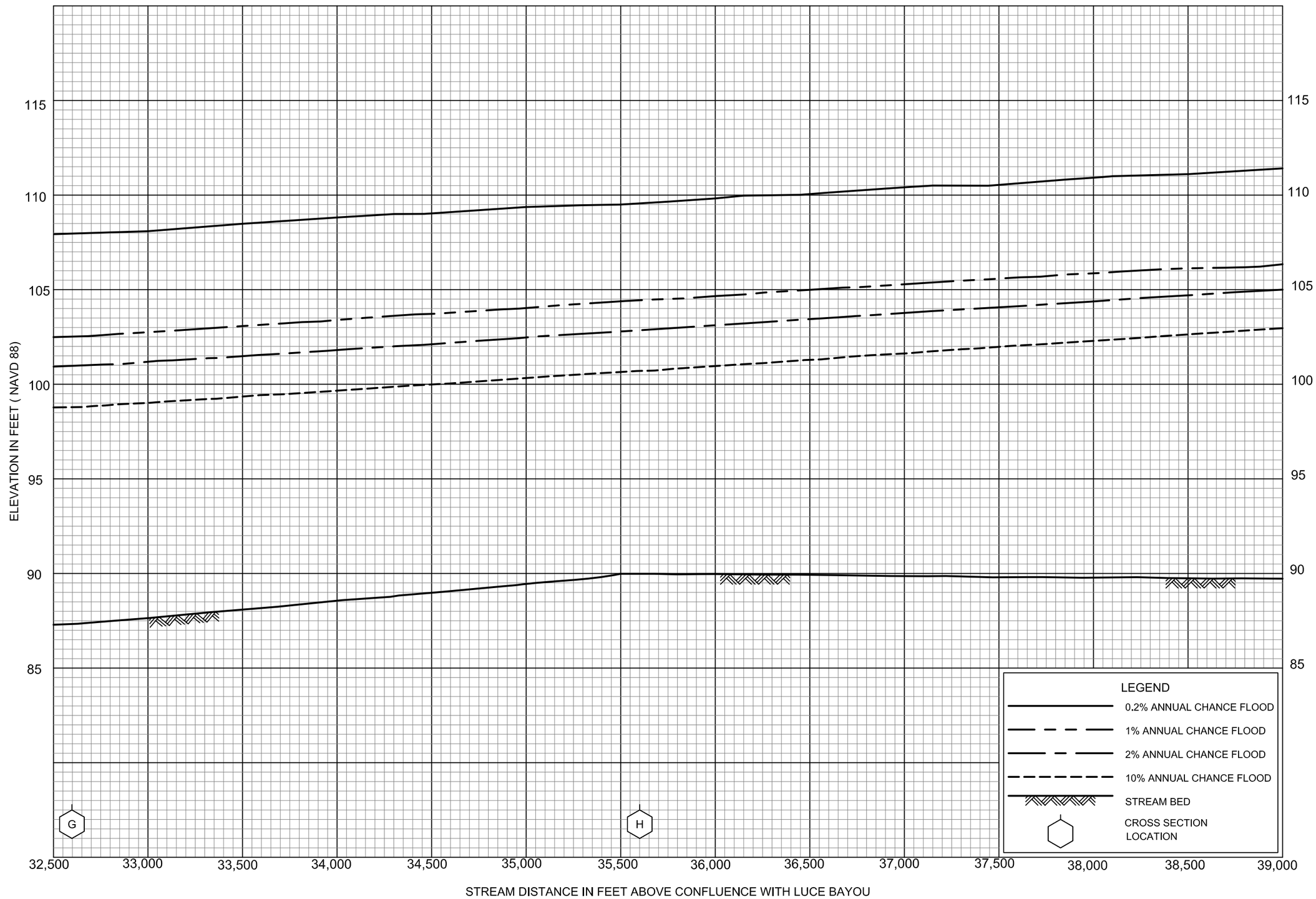

FLOOD PROFILES

TARKINGTON BAYOU

FEDERAL EMERGENCY MANAGEMENT AGENCY

LIBERTY COUNTY, TX

AND INCORPORATED AREAS

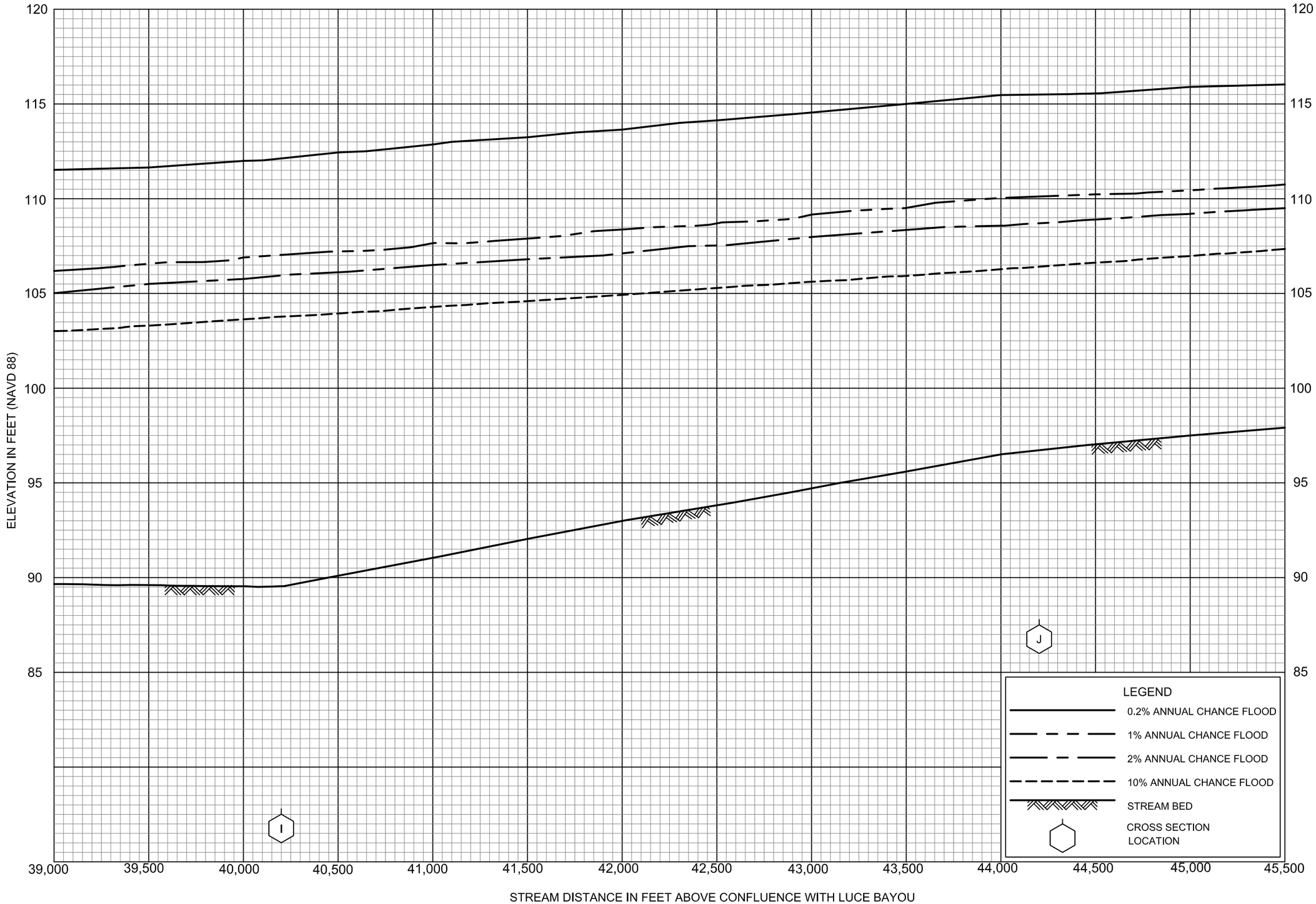

FLOOD PROFILES

TARKINGTON BAYOU

FEDERAL EMERGENCY MANAGEMENT AGENCY

LIBERTY COUNTY, TX

AND INCORPORATED AREAS

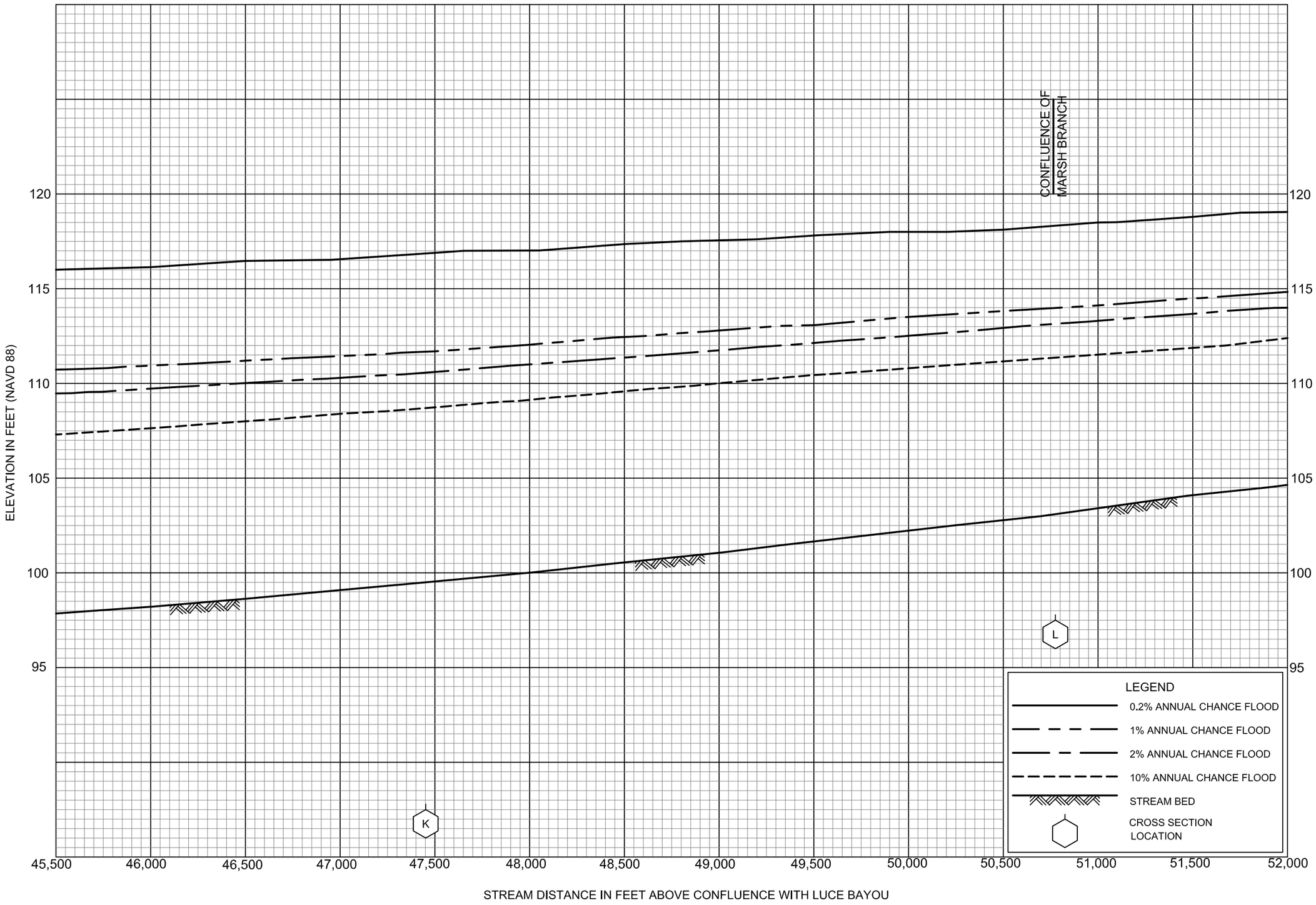

FLOOD PROFILES

TARKINGTON BAYOU

FEDERAL EMERGENCY MANAGEMENT AGENCY

LIBERTY COUNTY, TX

AND INCORPORATED AREAS

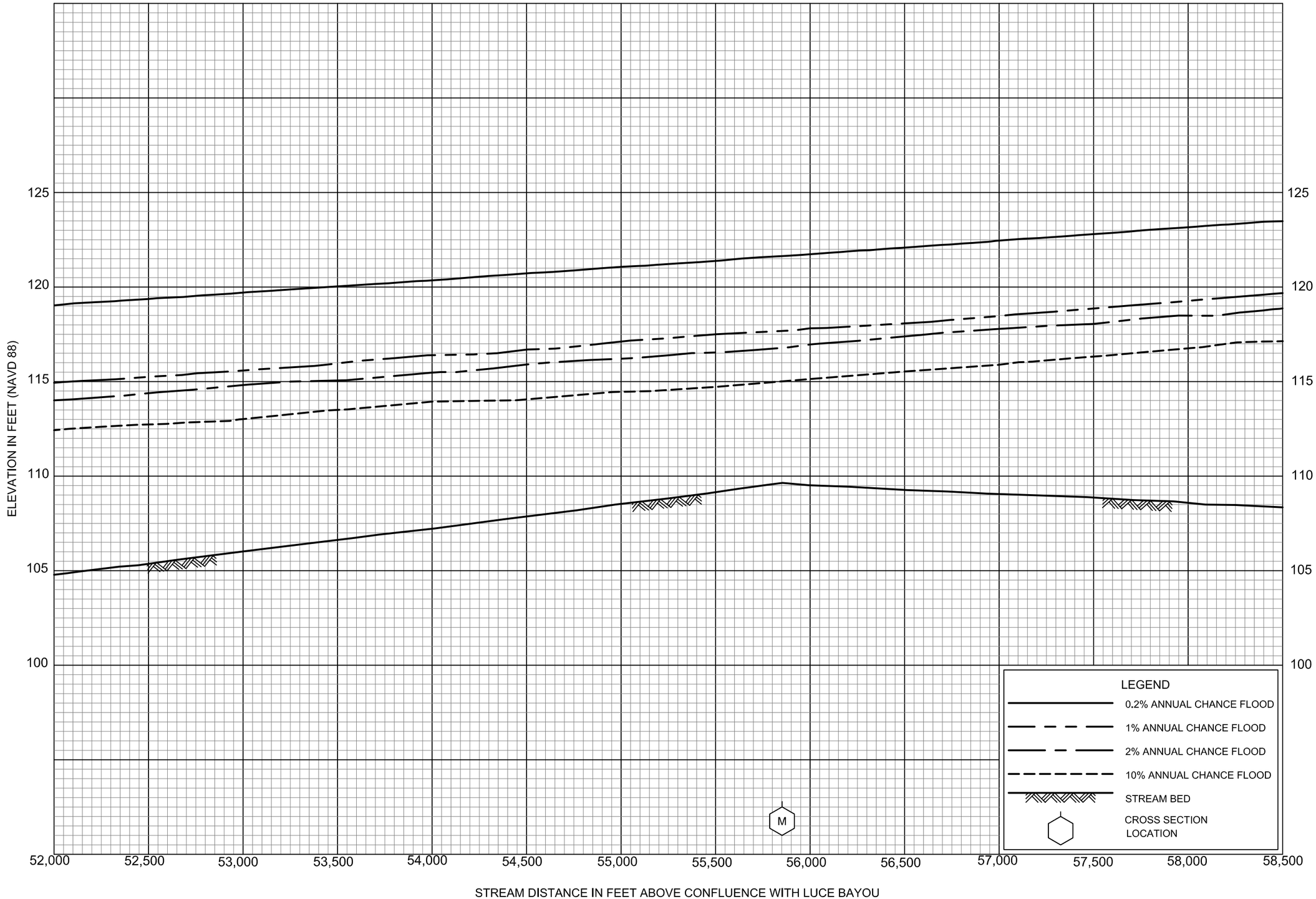

FLOOD PROFILES

TARKINGTON BAYOU

FEDERAL EMERGENCY MANAGEMENT AGENCY

LIBERTY COUNTY, TX

AND INCORPORATED AREAS

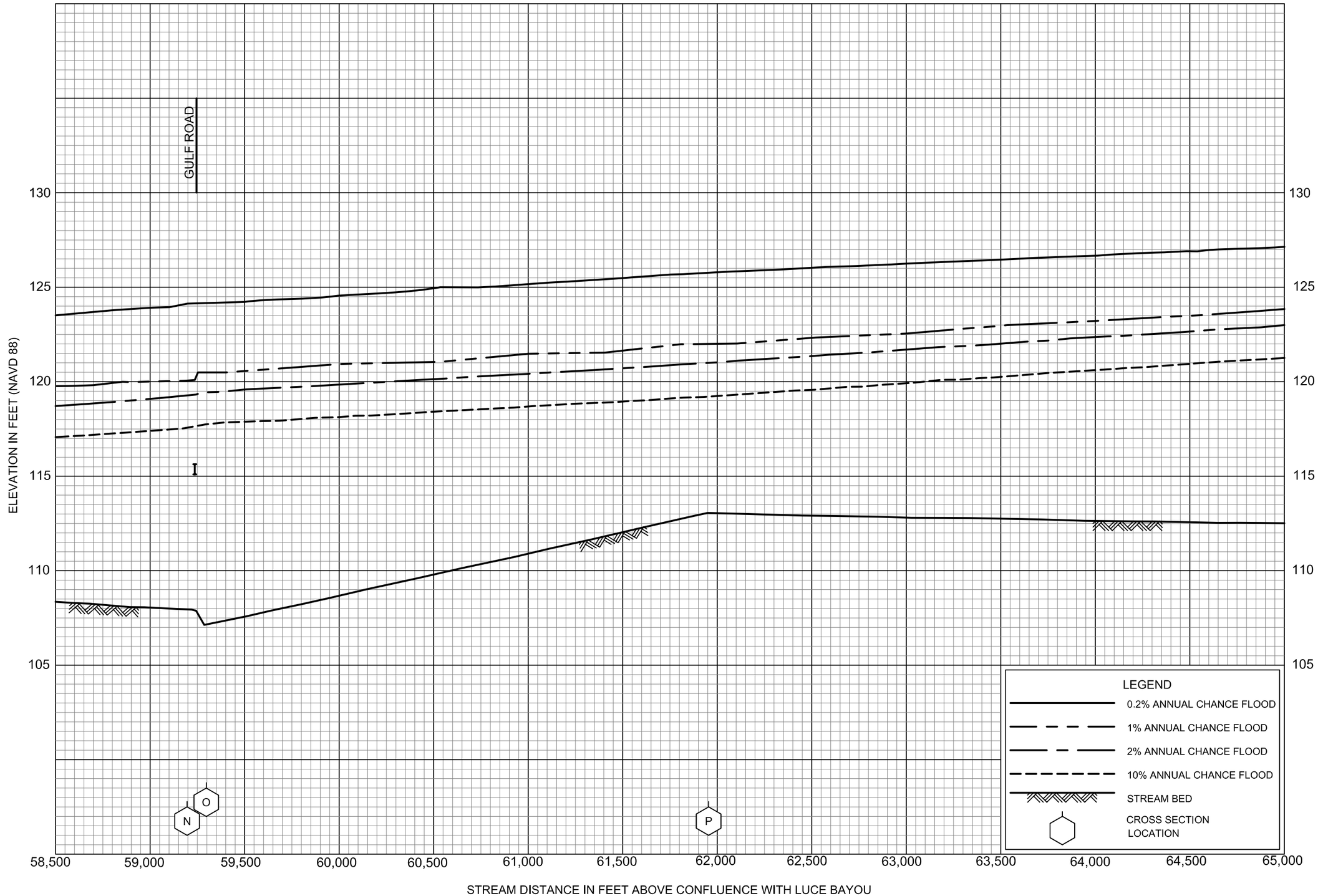

FLOOD PROFILES

TARKINGTON BAYOU

FEDERAL EMERGENCY MANAGEMENT AGENCY

LIBERTY COUNTY, TX

AND INCORPORATED AREAS

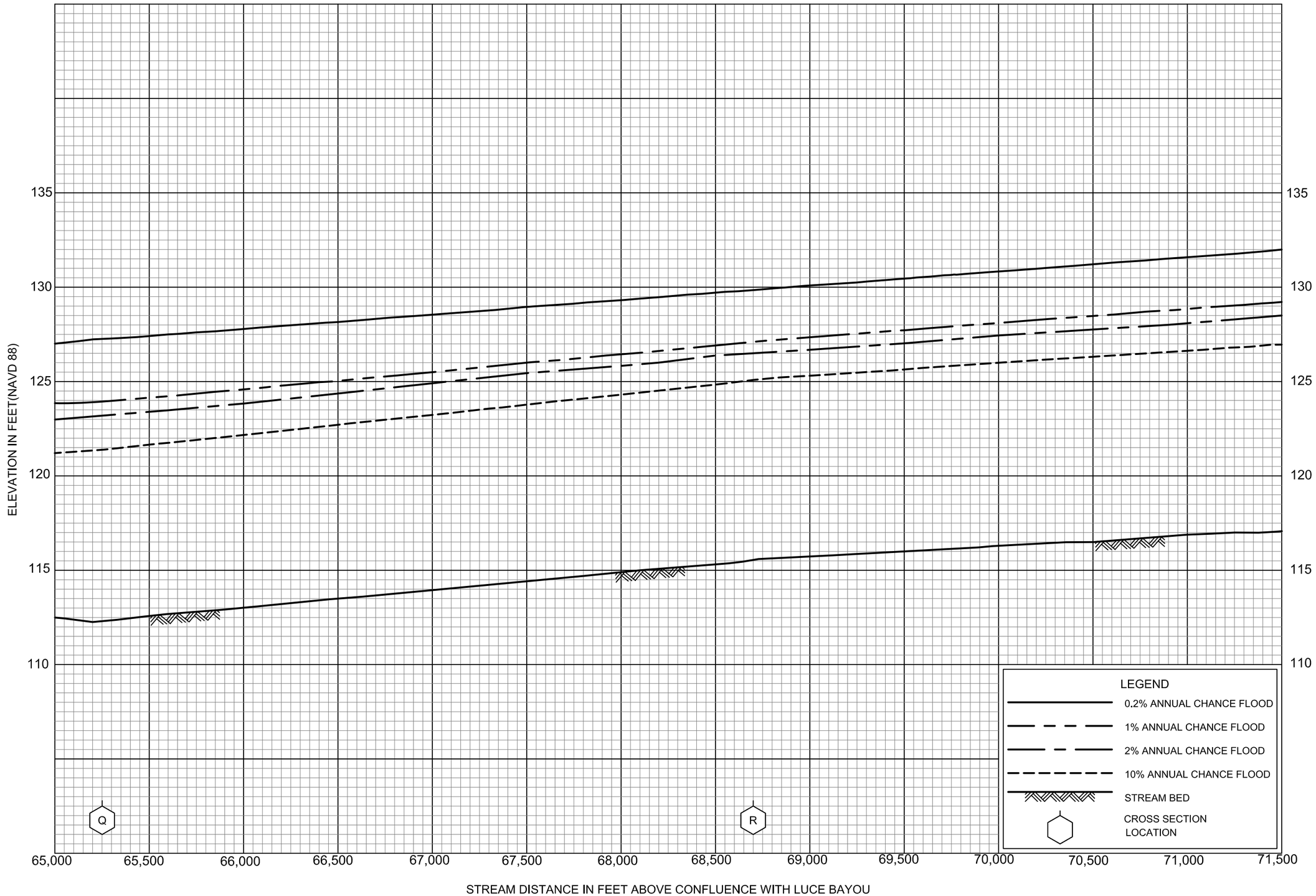

FLOOD PROFILES

TARKINGTON BAYOU

FEDERAL EMERGENCY MANAGEMENT AGENCY

LIBERTY COUNTY, TX

AND INCORPORATED AREAS

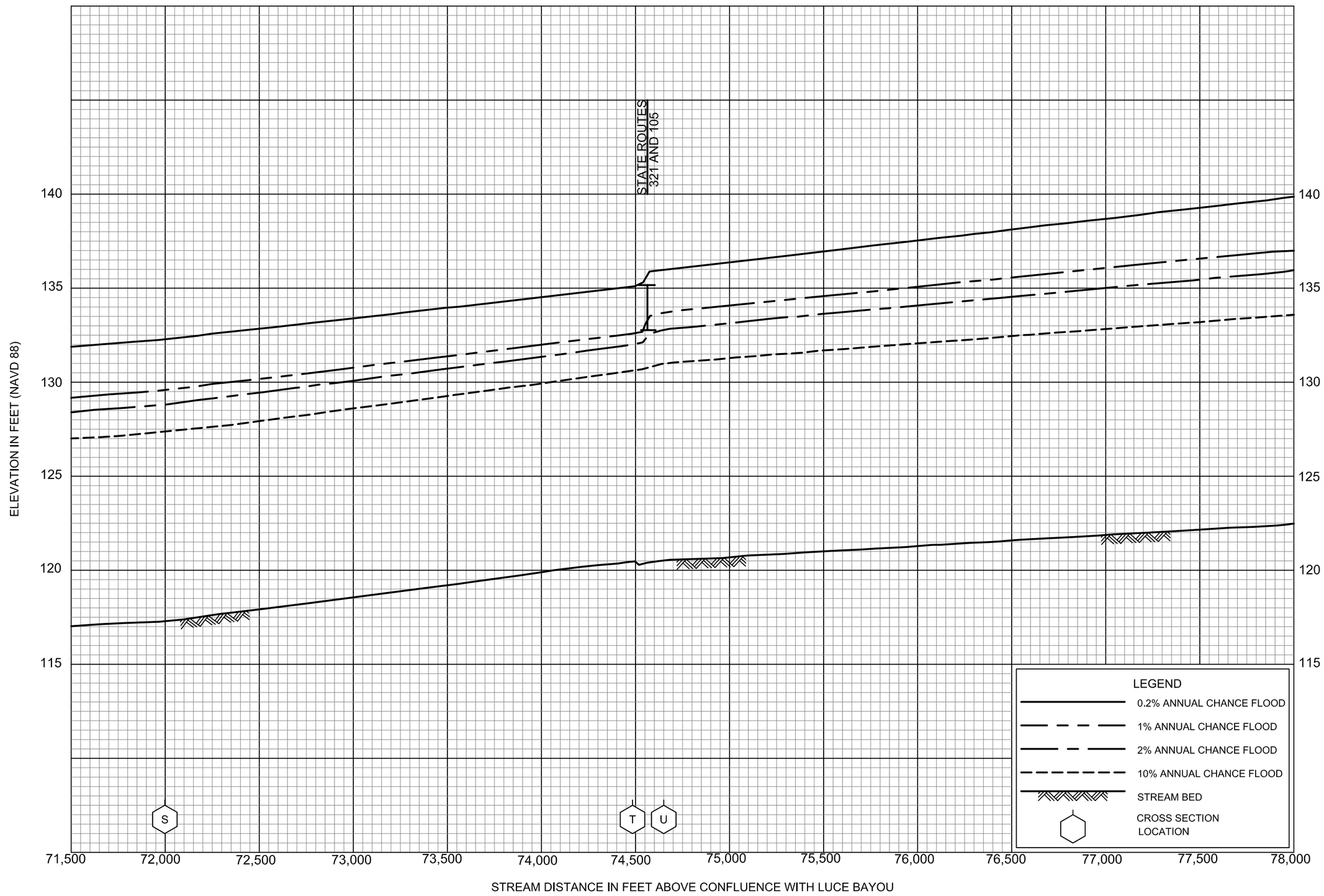

FLOOD PROFILES

TARKINGTON BAYOU

FEDERAL EMERGENCY MANAGEMENT AGENCY

LIBERTY COUNTY, TX
AND INCORPORATED AREAS

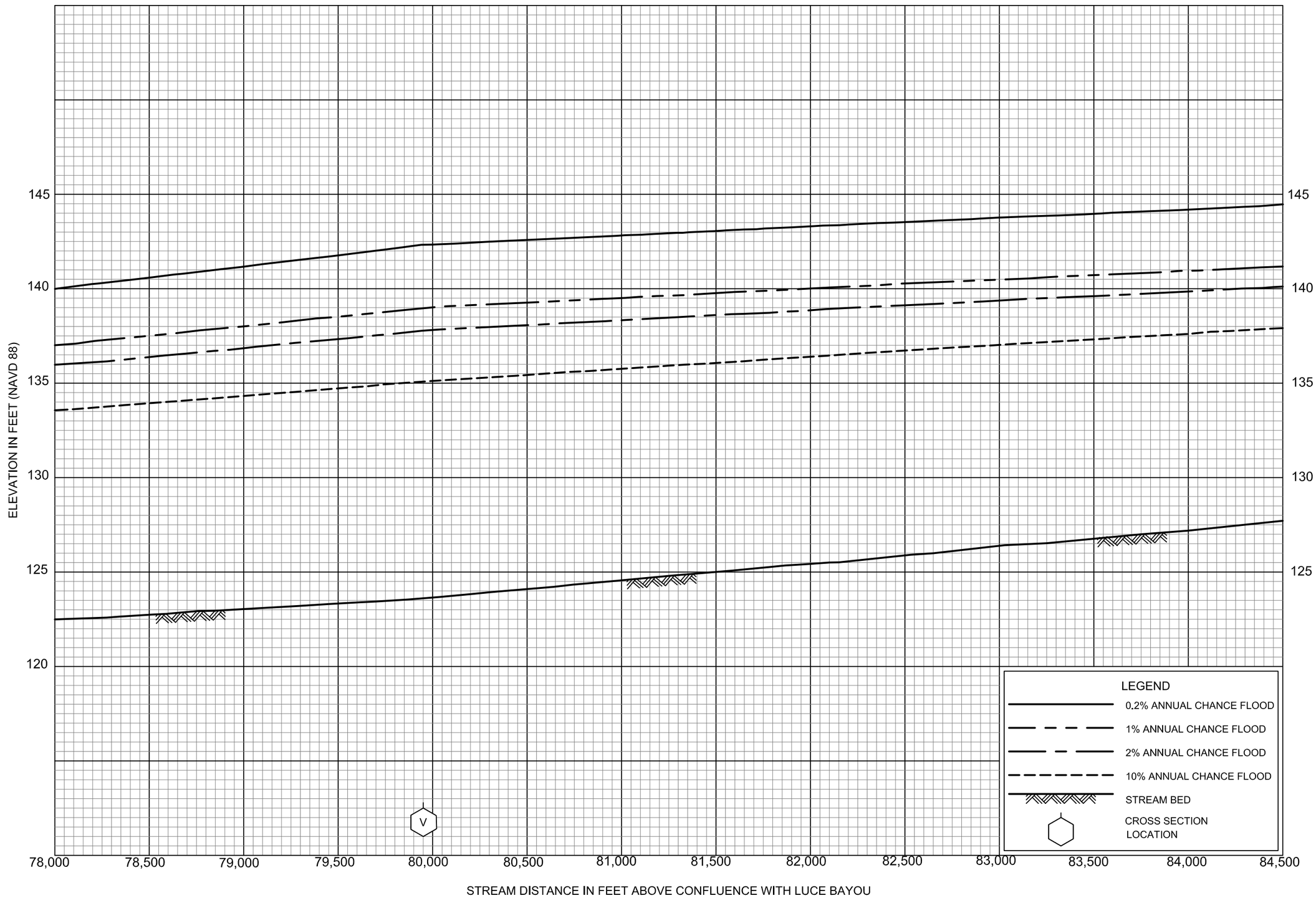

FLOOD PROFILES

TARKINGTON BAYOU

FEDERAL EMERGENCY MANAGEMENT AGENCY

LIBERTY COUNTY, TX

AND INCORPORATED AREAS

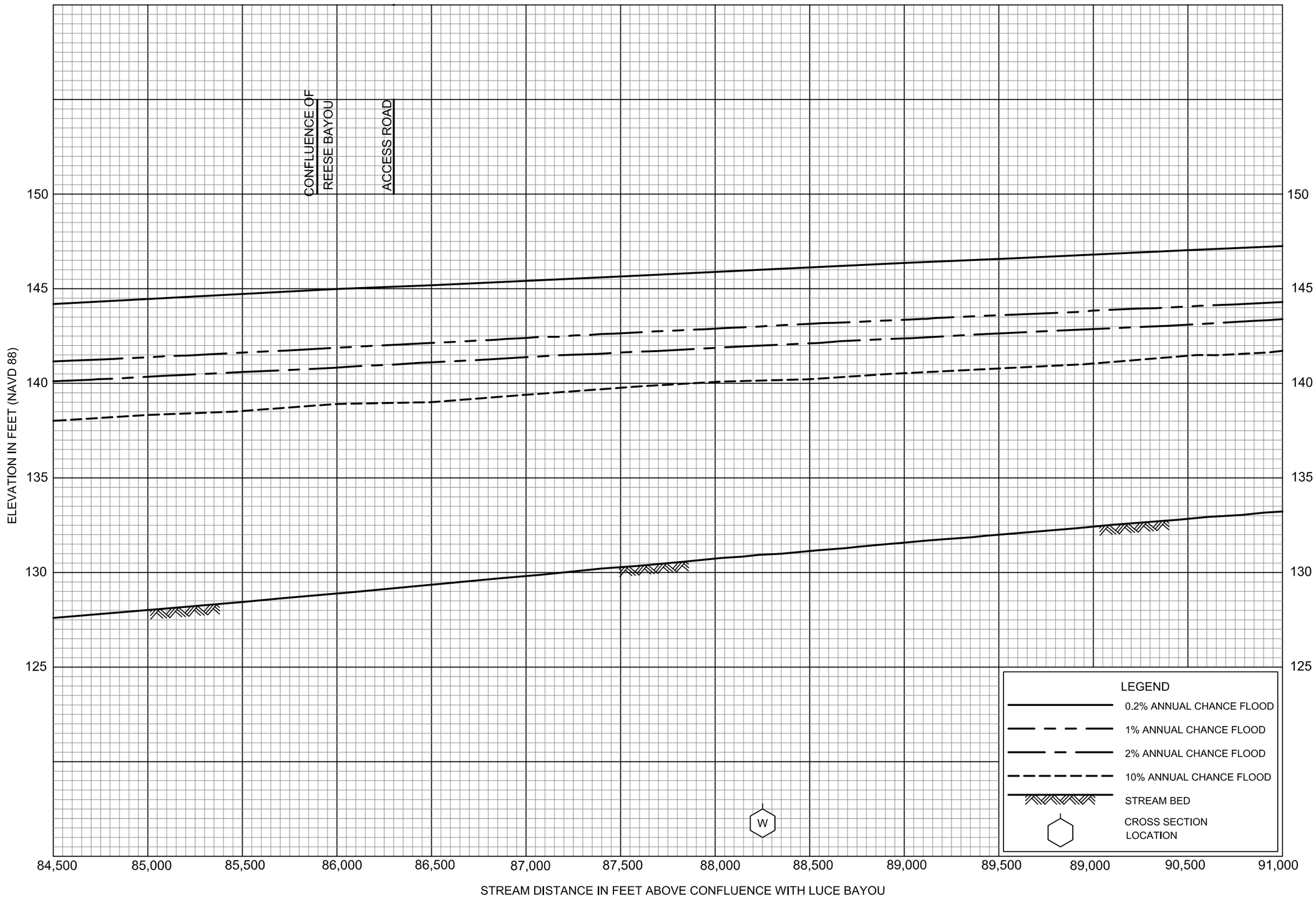

FLOOD PROFILES

TARKINGTON BAYOU

FEDERAL EMERGENCY MANAGEMENT AGENCY

LIBERTY COUNTY, TX

AND INCORPORATED AREAS

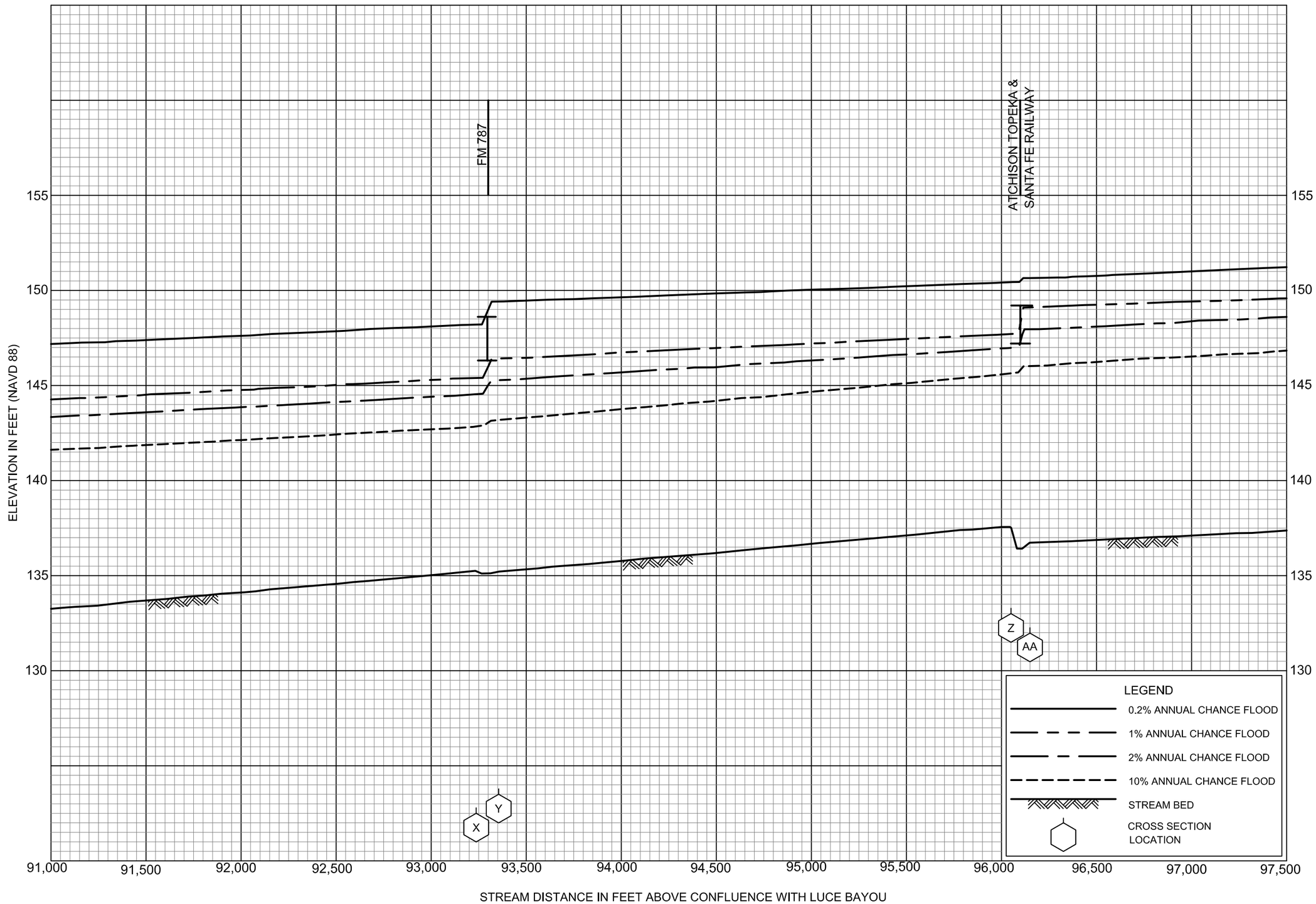

FLOOD PROFILES

TARKINGTON BAYOU

FEDERAL EMERGENCY MANAGEMENT AGENCY

LIBERTY COUNTY, TX

AND INCORPORATED AREAS

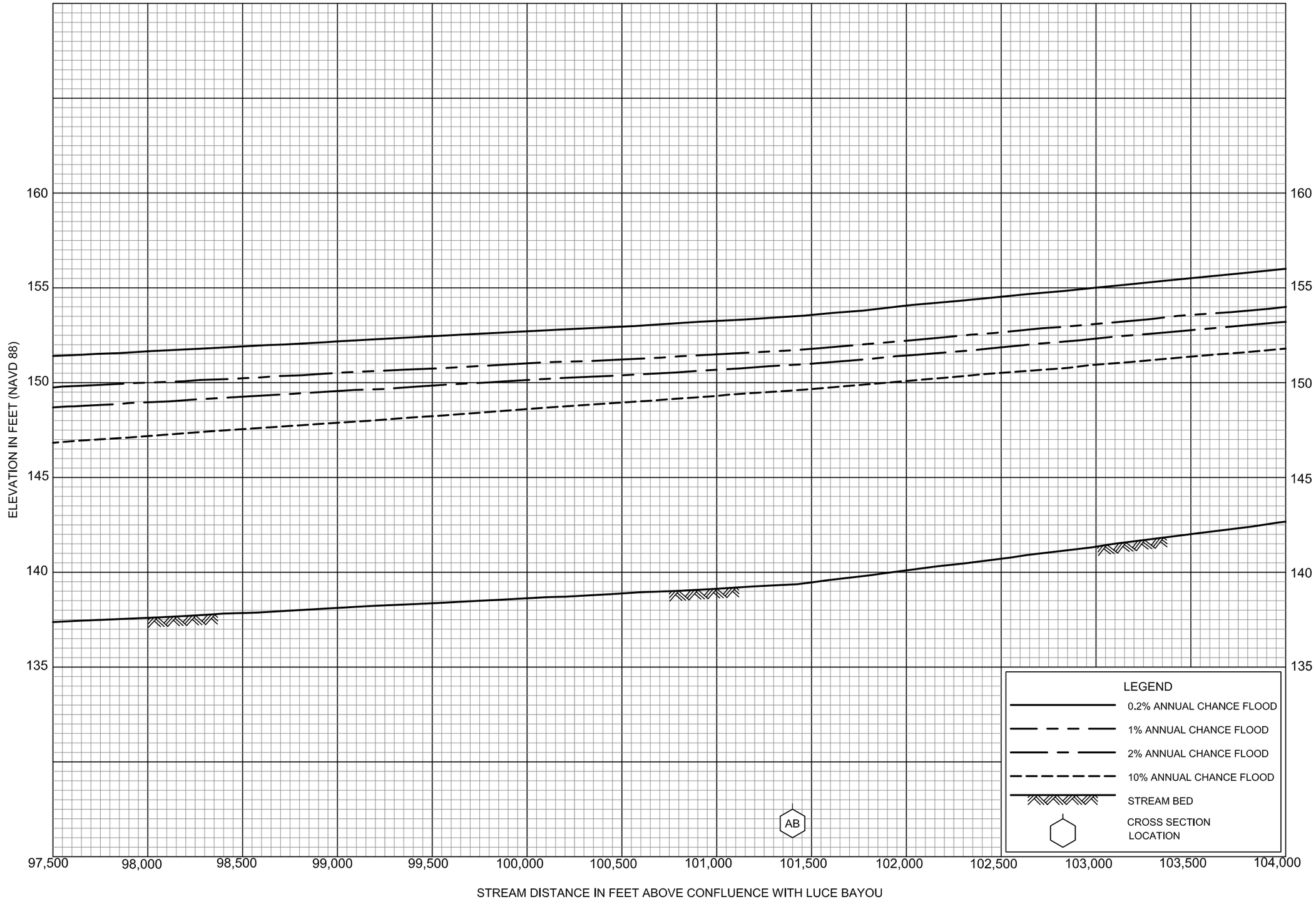

FLOOD PROFILES

TARKINGTON BAYOU

FEDERAL EMERGENCY MANAGEMENT AGENCY

LIBERTY COUNTY, TX

AND INCORPORATED AREAS

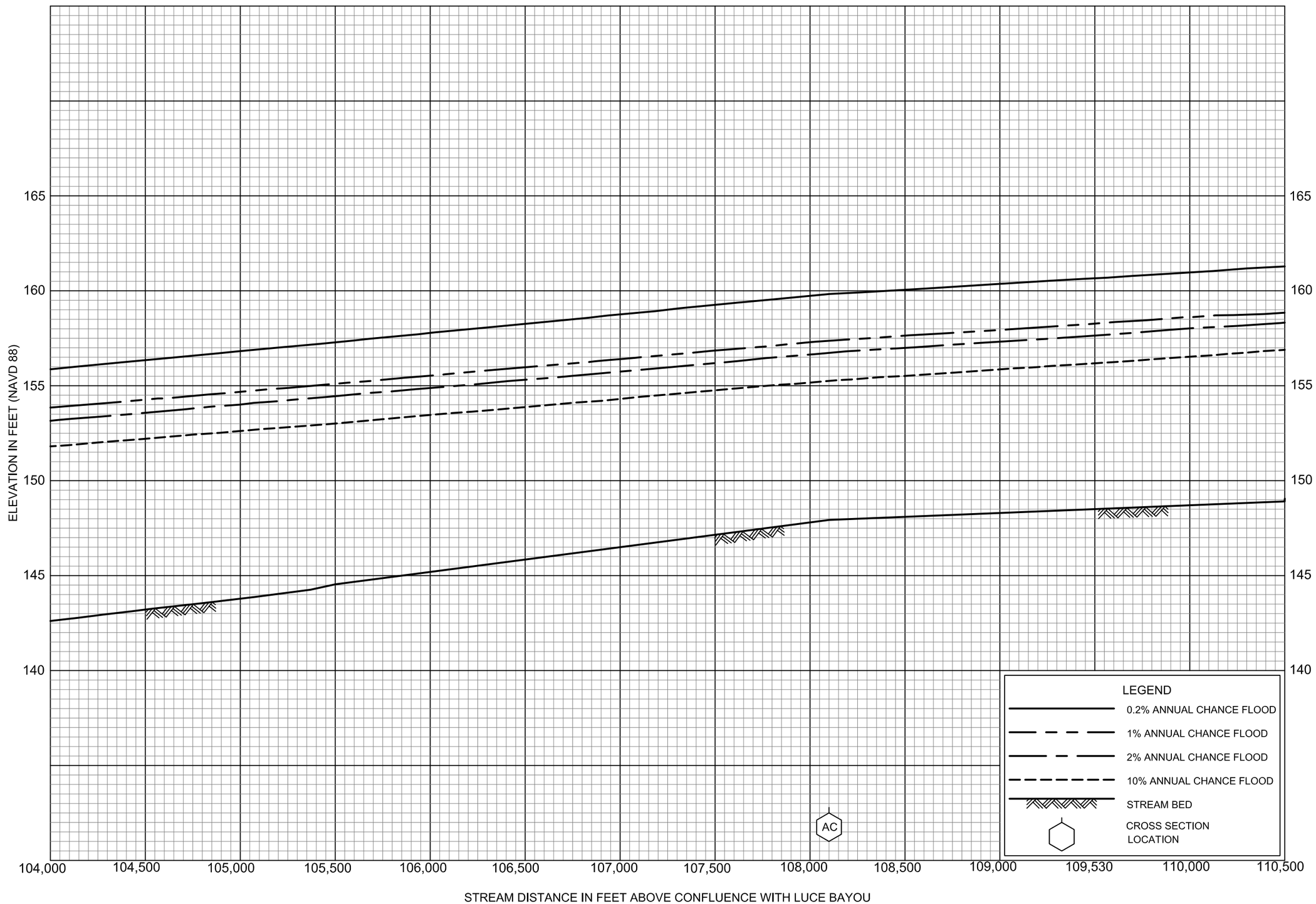

FLOOD PROFILES

TARKINGTON BAYOU

FEDERAL EMERGENCY MANAGEMENT AGENCY

LIBERTY COUNTY, TX
AND INCORPORATED AREAS

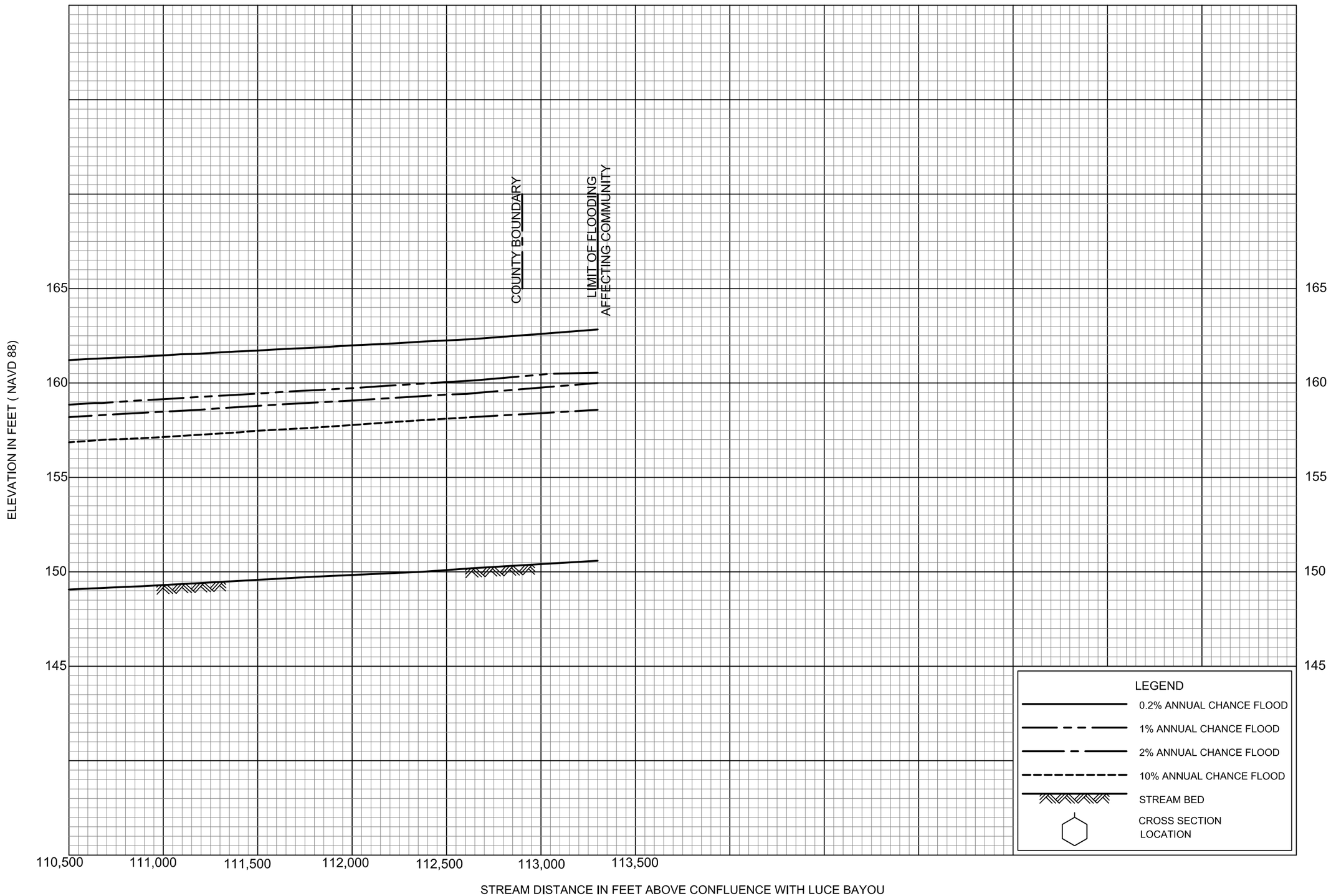

FLOOD PROFILES

TARKINGTON BAYOU

FEDERAL EMERGENCY MANAGEMENT AGENCY

LIBERTY COUNTY, TX

AND INCORPORATED AREAS

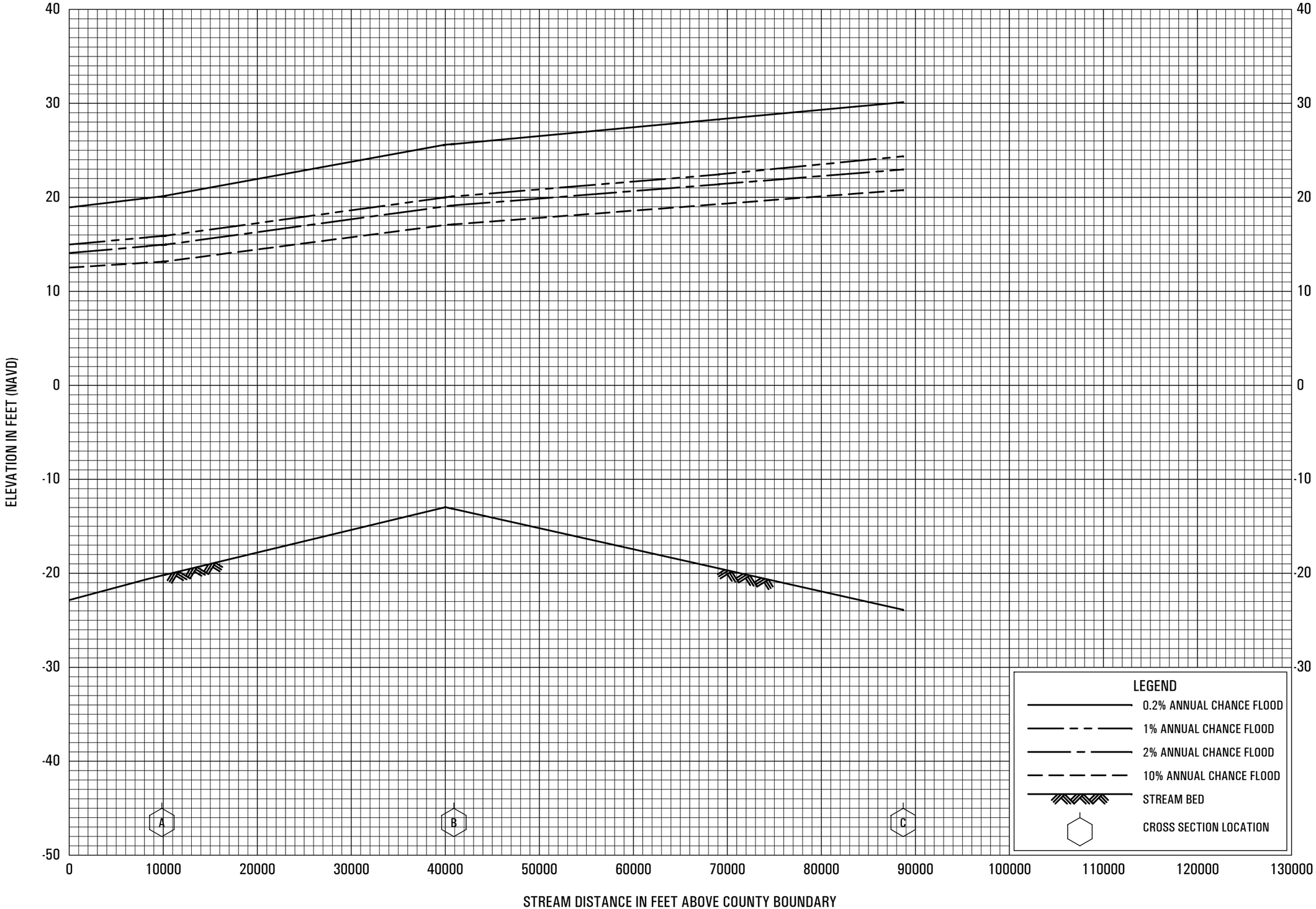

FLOOD PROFILES

TRINITY RIVER

FEDERAL EMERGENCY MANAGEMENT AGENCY

LIBERTY COUNTY, TX

AND INCORPORATED AREAS

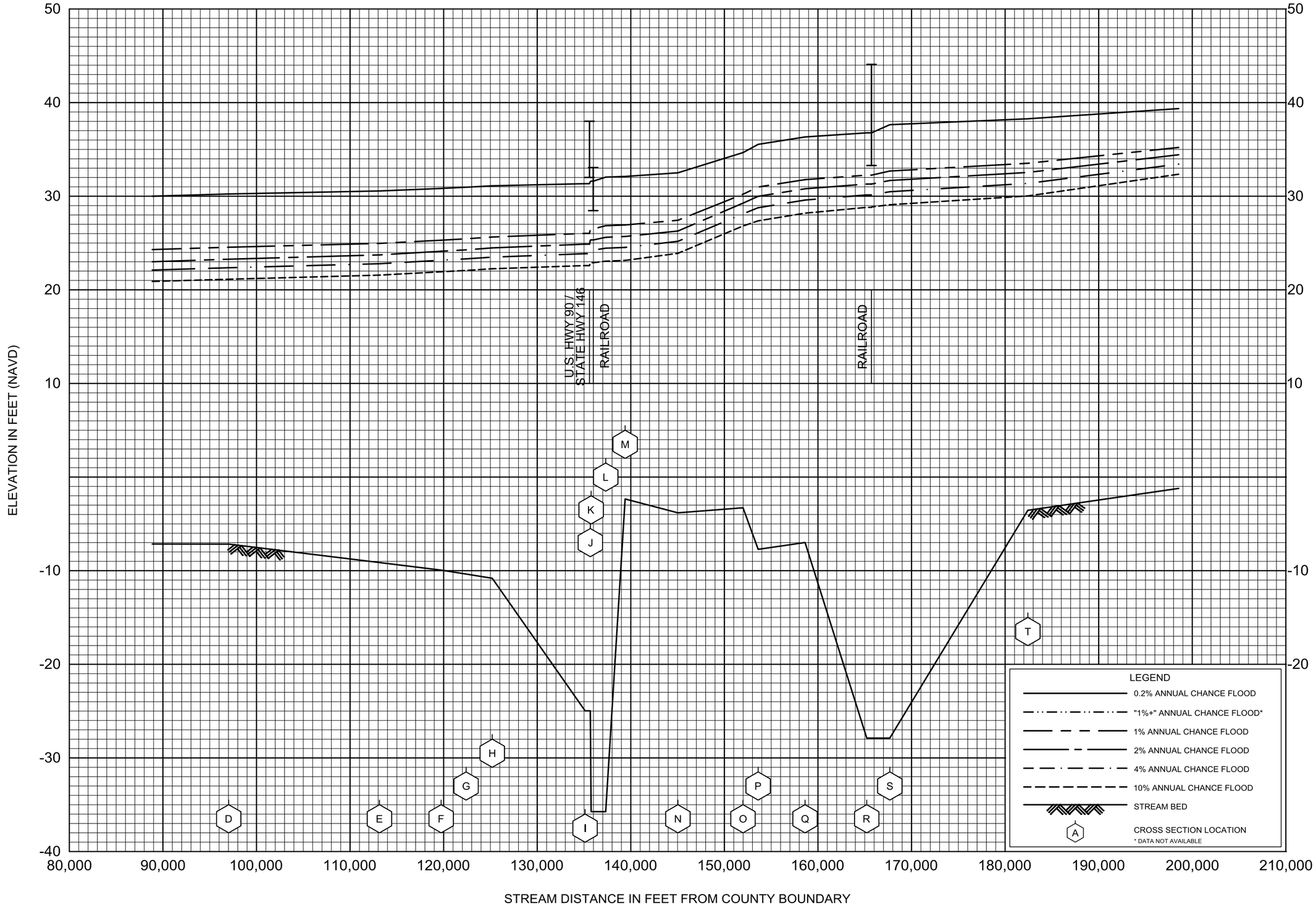

FLOOD PROFILES

TRINITY RIVER

FEDERAL EMERGENCY MANAGEMENT AGENCY

LIBERTY COUNTY, TX

AND INCORPORATED AREAS

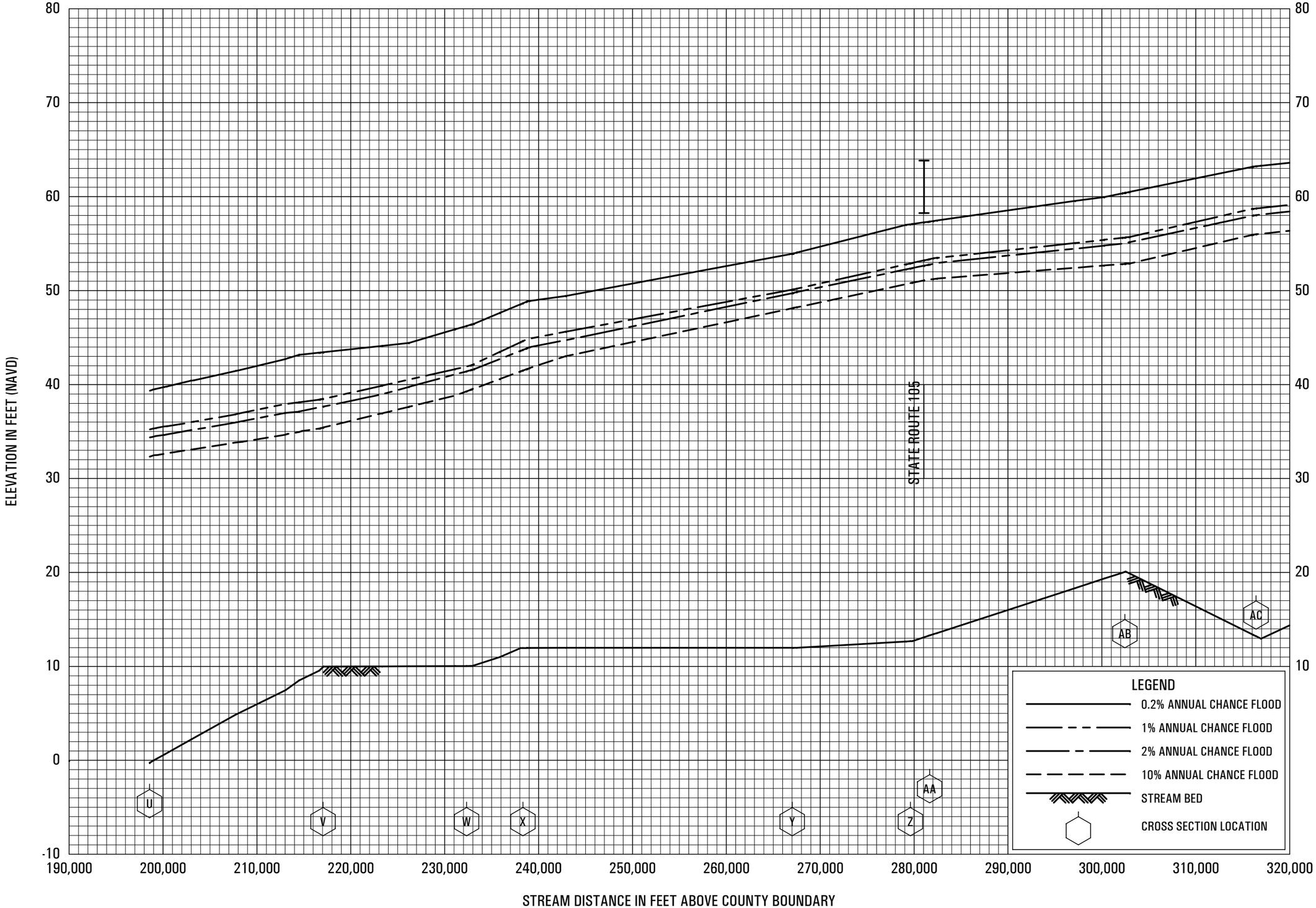

FLOOD PROFILES

TRINITY RIVER

FEDERAL EMERGENCY MANAGEMENT AGENCY

LIBERTY COUNTY, TX

AND INCORPORATED AREAS

102P



FLOOD PROFILES

TRINITY RIVER

FEDERAL EMERGENCY MANAGEMENT AGENCY

LIBERTY COUNTY, TX

AND INCORPORATED AREAS

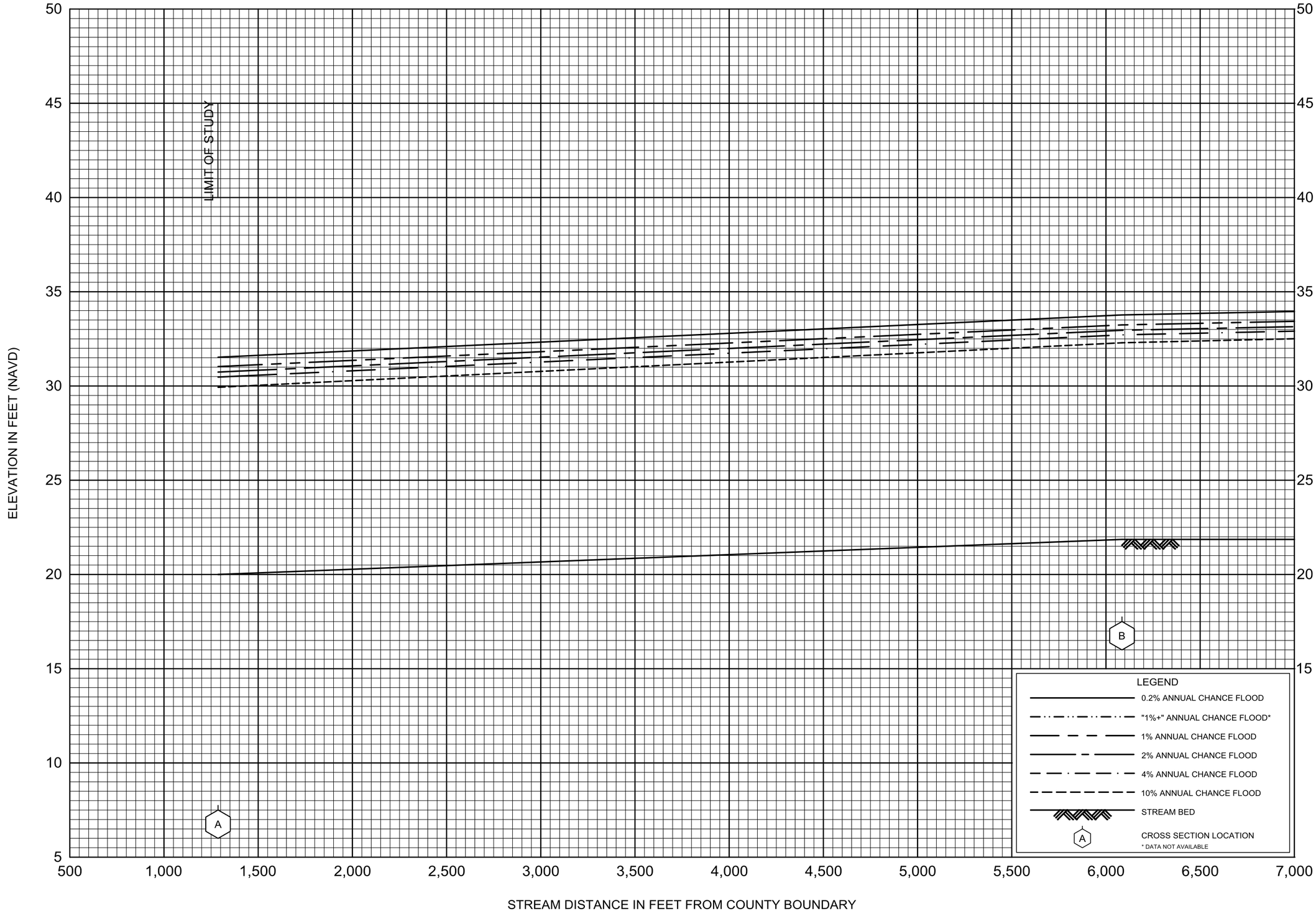

FLOOD PROFILES

TURTLE BAYOU

FEDERAL EMERGENCY MANAGEMENT AGENCY

LIBERTY COUNTY, TX

AND INCORPORATED AREAS

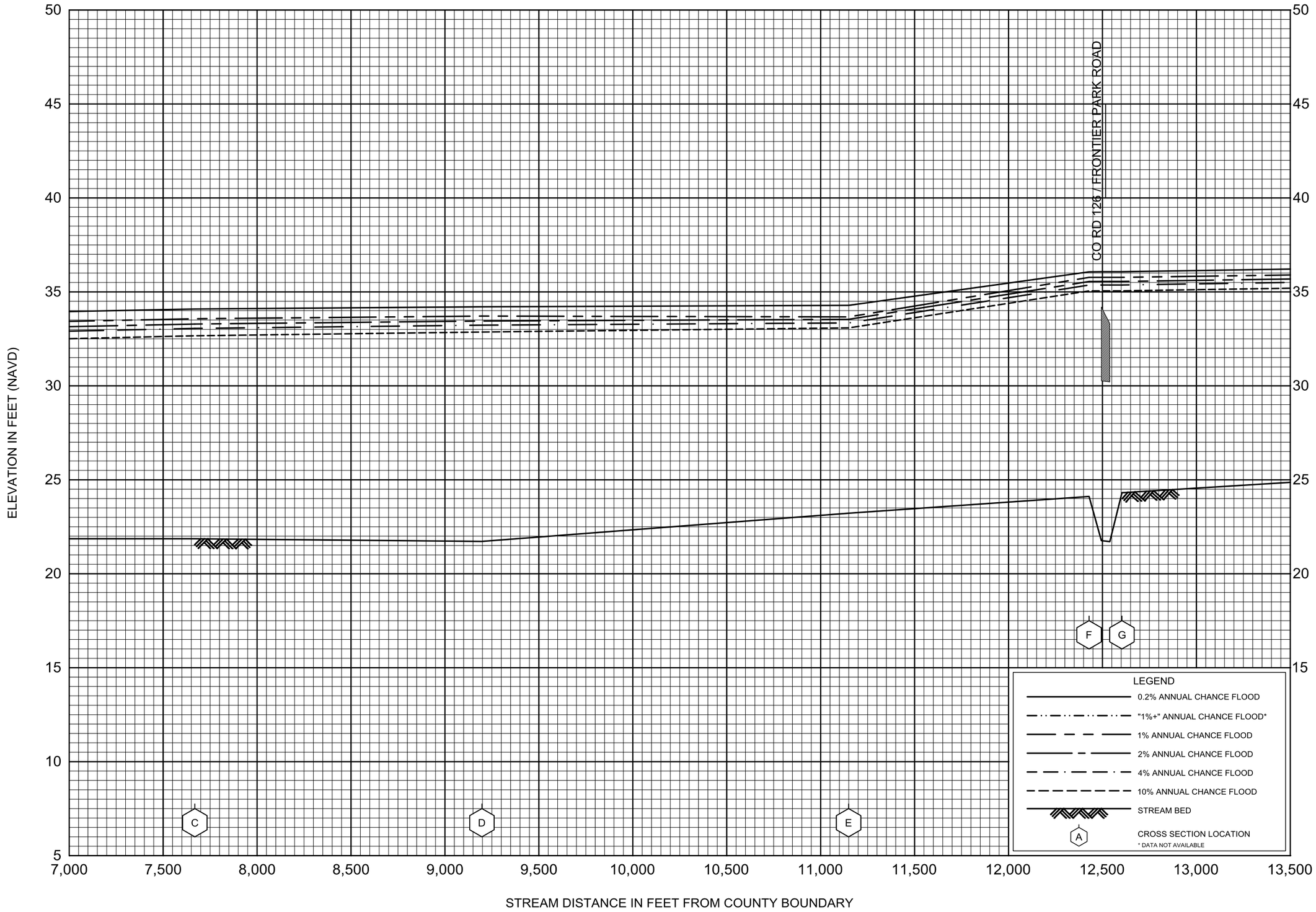

FLOOD PROFILES

TURTLE BAYOU

FEDERAL EMERGENCY MANAGEMENT AGENCY

LIBERTY COUNTY, TX

AND INCORPORATED AREAS

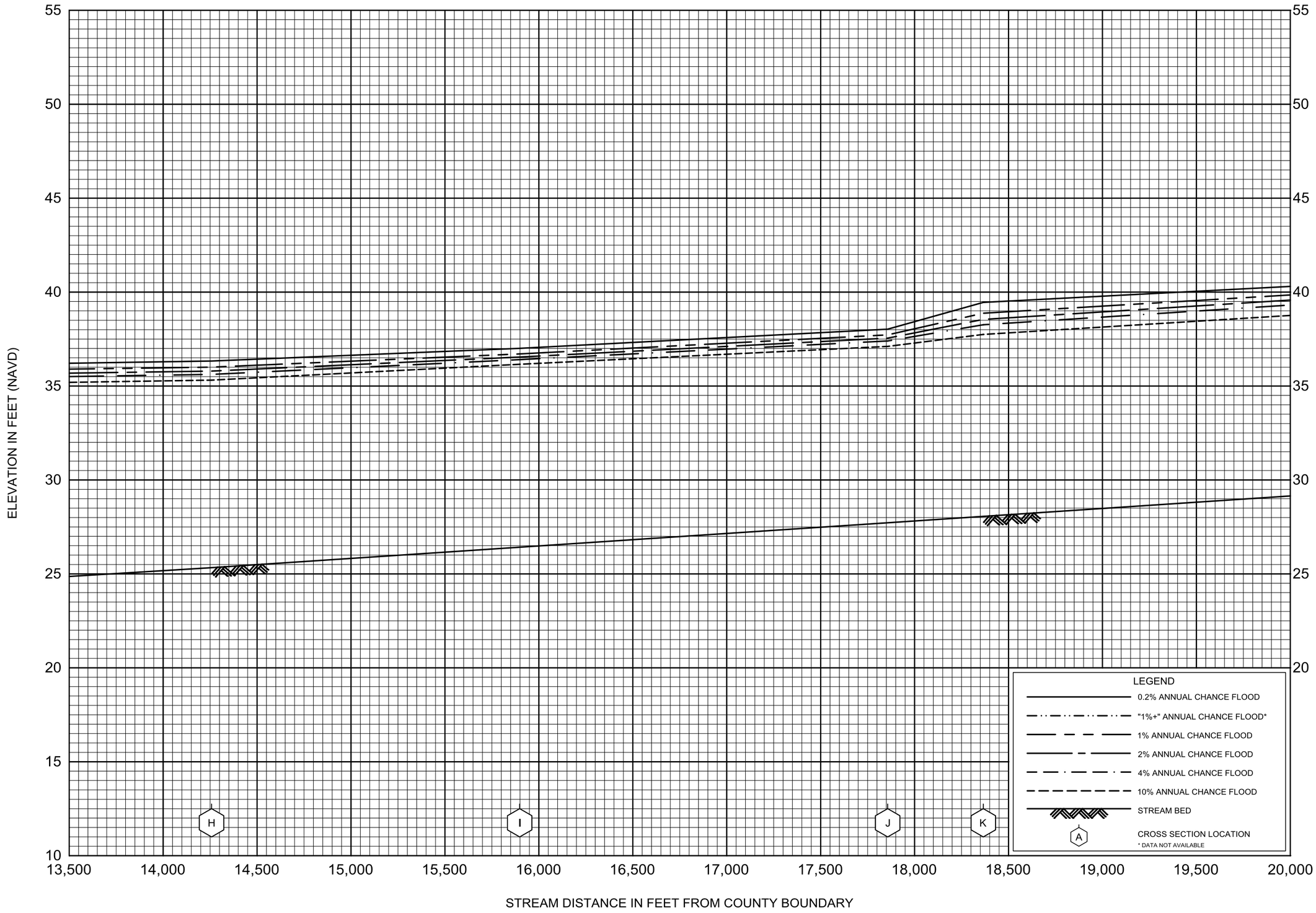

FLOOD PROFILES

TURTLE BAYOU

FEDERAL EMERGENCY MANAGEMENT AGENCY

LIBERTY COUNTY, TX

AND INCORPORATED AREAS

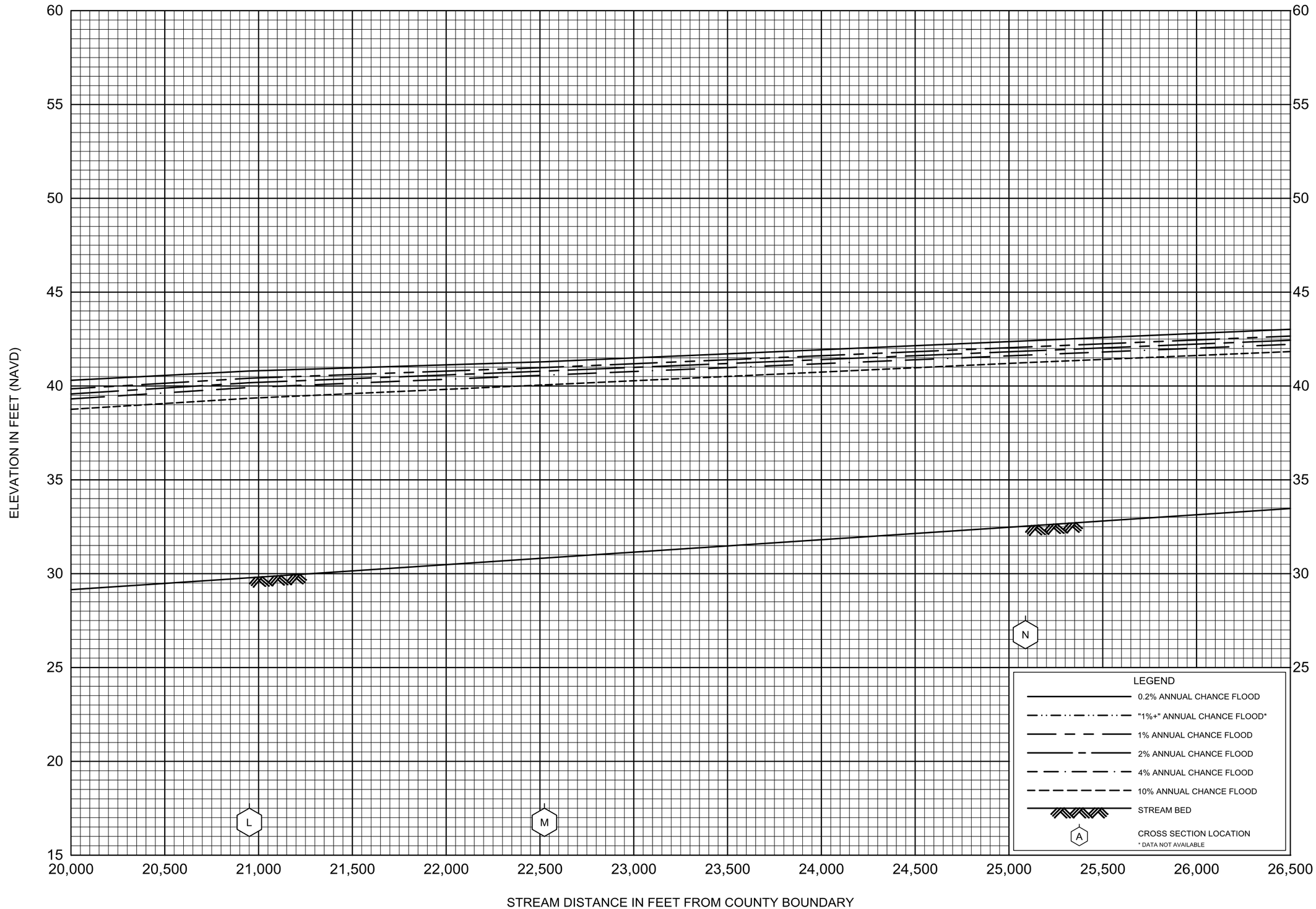

FLOOD PROFILES

TURTLE BAYOU

FEDERAL EMERGENCY MANAGEMENT AGENCY

LIBERTY COUNTY, TX

AND INCORPORATED AREAS

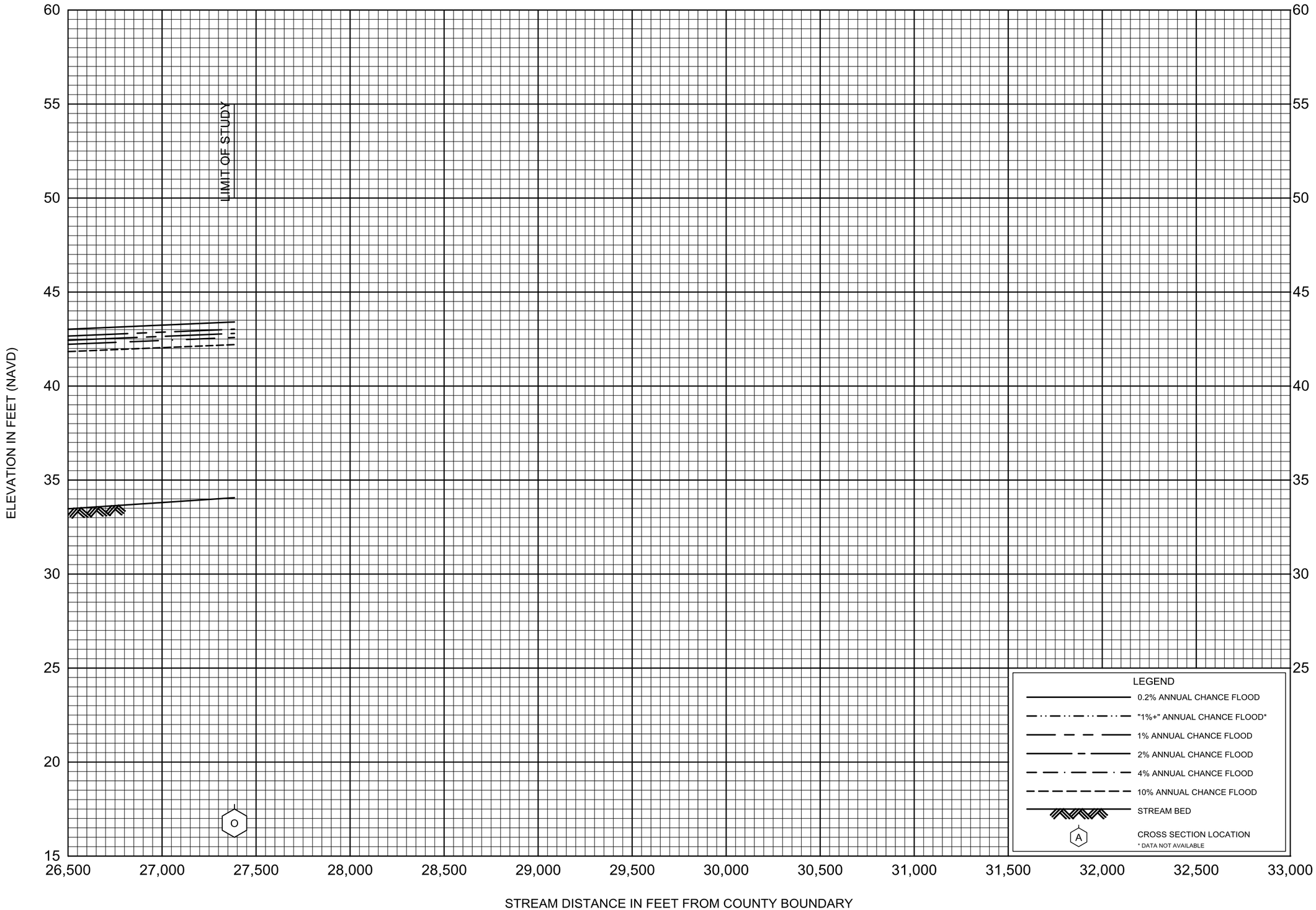

FLOOD PROFILES

TURTLE BAYOU

FEDERAL EMERGENCY MANAGEMENT AGENCY

LIBERTY COUNTY, TX

AND INCORPORATED AREAS

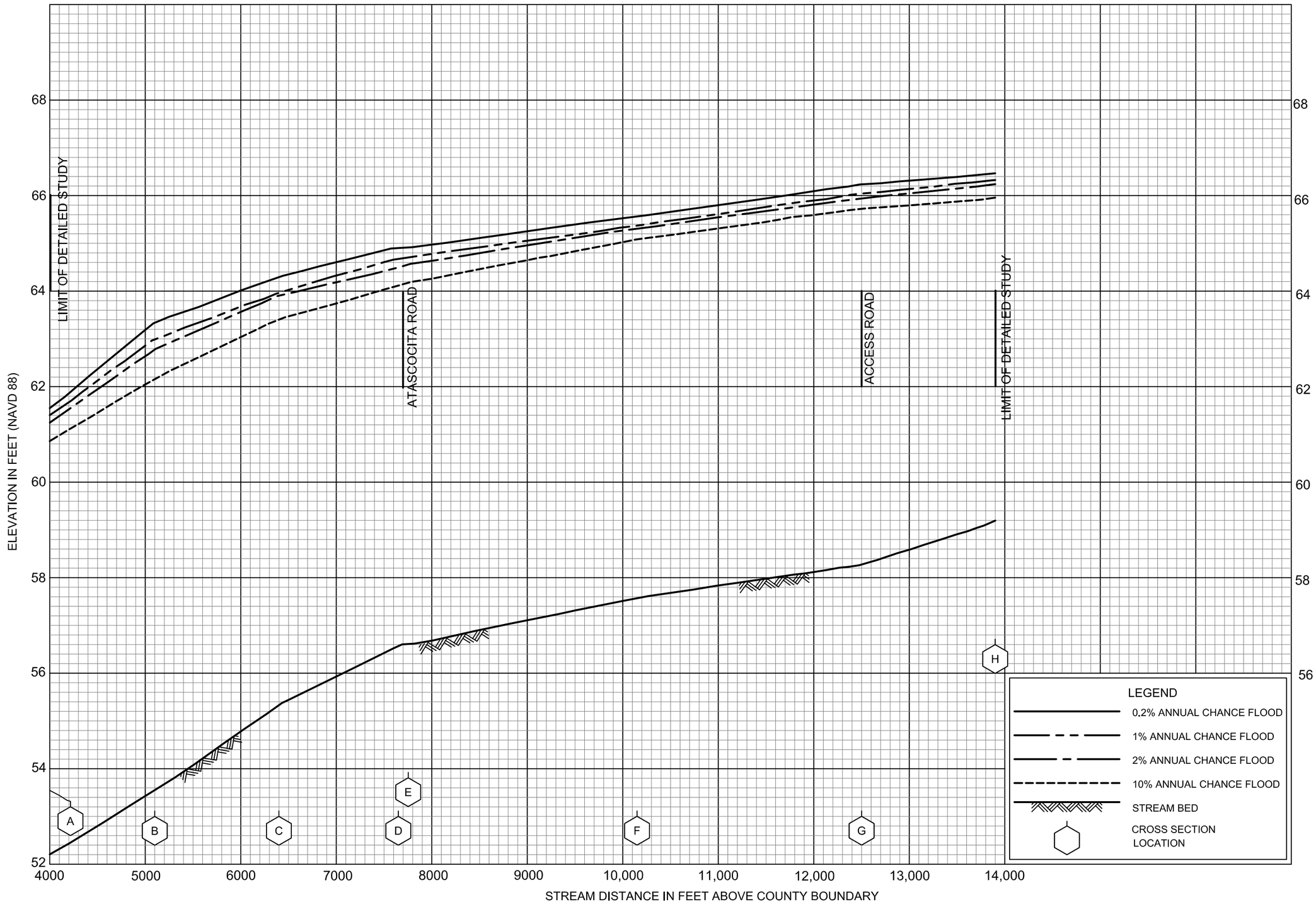

FLOOD PROFILES

TWIN DITCHES

FEDERAL EMERGENCY MANAGEMENT AGENCY

LIBERTY COUNTY, TX

AND NCORPORATED AREAS

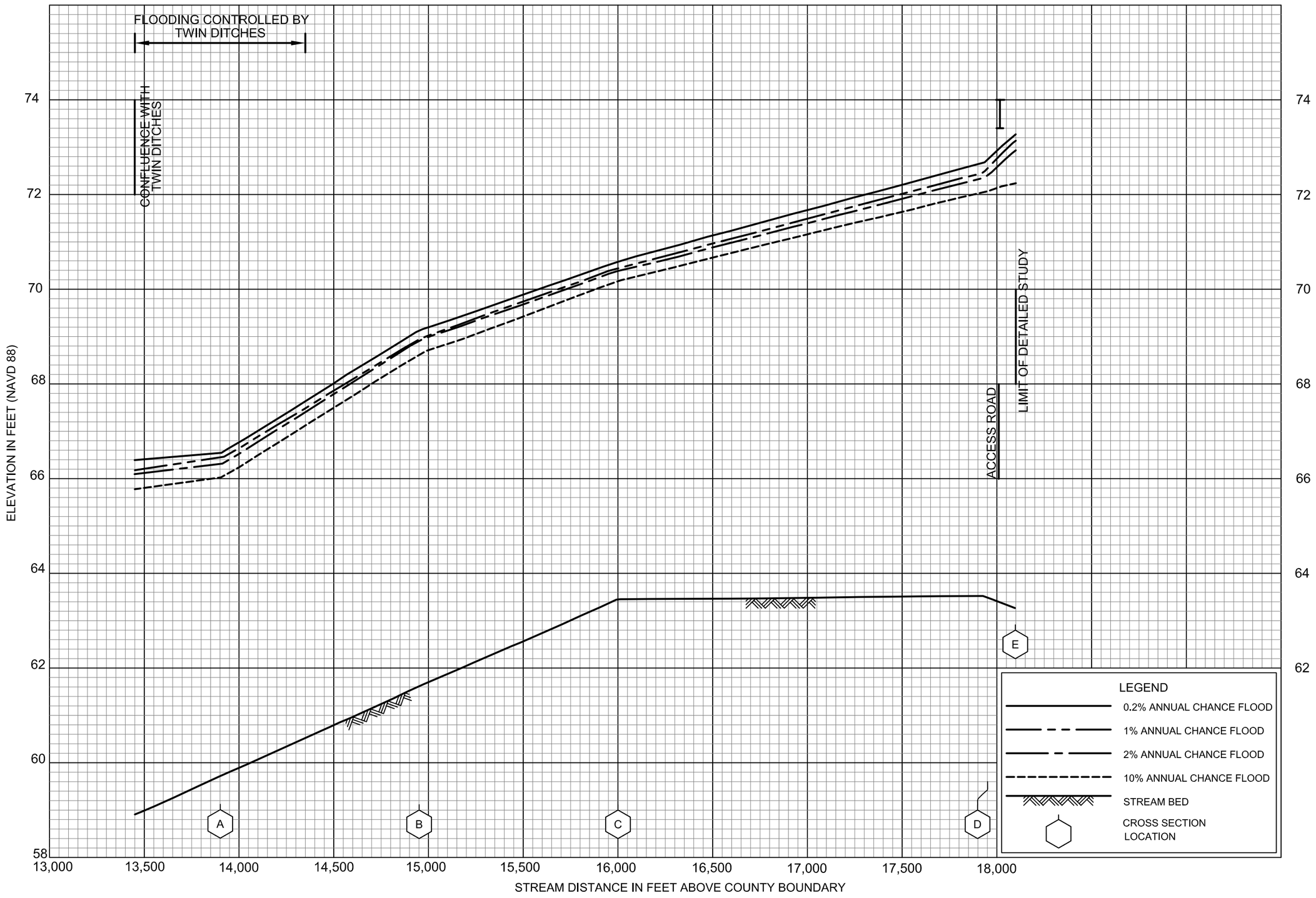

FLOOD PROFILES

UPPER EAST - TWIN DITCH

FEDERAL EMERGENCY MANAGEMENT AGENCY

LIBERTY COUNTY, TX

AND INCORPORATED AREAS

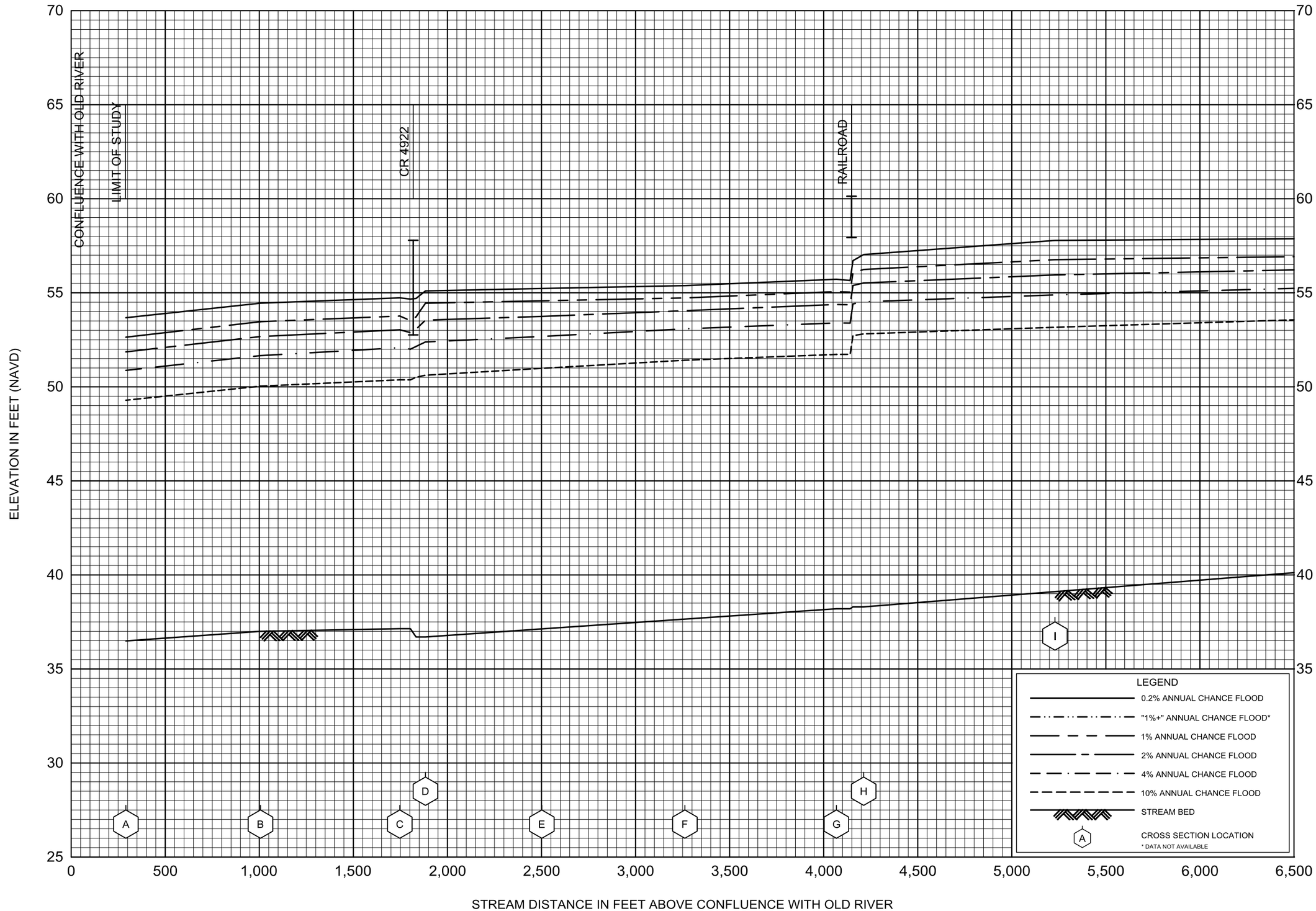

FLOOD PROFILES

WEST PRONG OLD RIVER

FEDERAL EMERGENCY MANAGEMENT AGENCY

LIBERTY COUNTY, TX

AND INCORPORATED AREAS



FLOOD PROFILES

WEST PRONG OLD RIVER

FEDERAL EMERGENCY MANAGEMENT AGENCY

LIBERTY COUNTY, TX

AND INCORPORATED AREAS



FLOOD PROFILES

WEST PRONG OLD RIVER

FEDERAL EMERGENCY MANAGEMENT AGENCY

LIBERTY COUNTY, TX

AND INCORPORATED AREAS

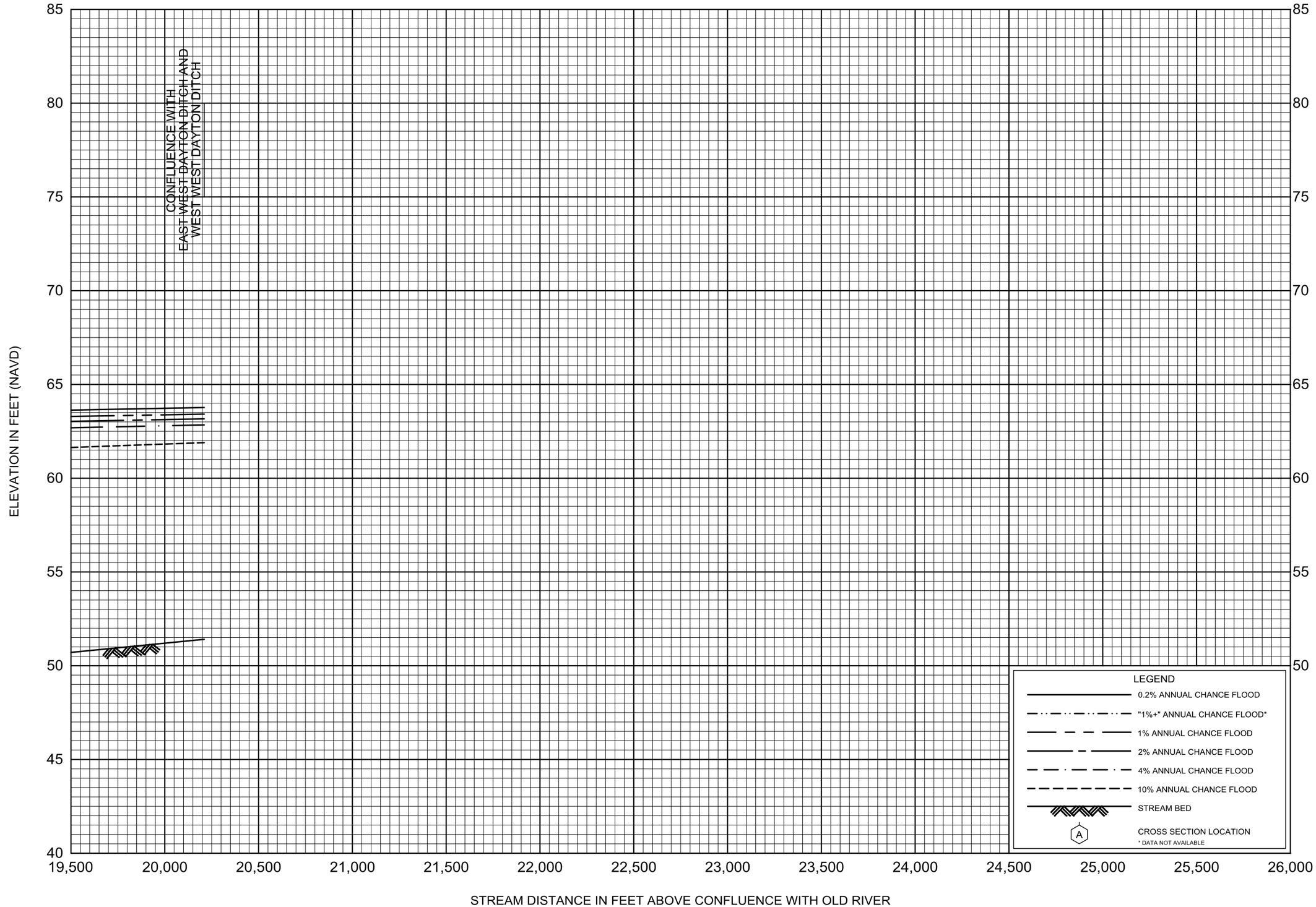

FLOOD PROFILES

WEST PRONG OLD RIVER

FEDERAL EMERGENCY MANAGEMENT AGENCY

LIBERTY COUNTY, TX

AND INCORPORATED AREAS

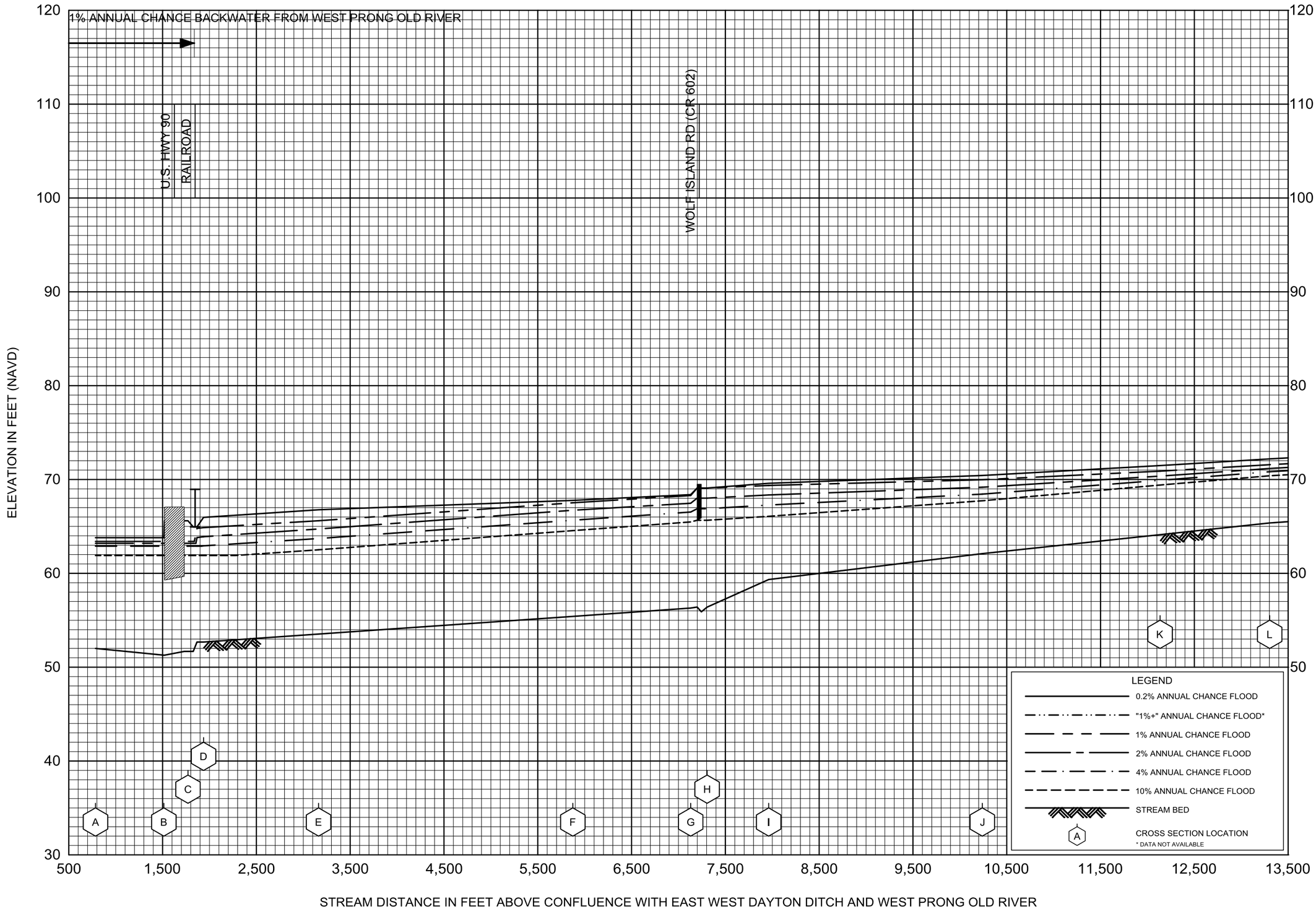

FLOOD PROFILES

WEST WEST DAYTON DITCH

FEDERAL EMERGENCY MANAGEMENT AGENCY

LIBERTY COUNTY, TX

AND INCORPORATED AREAS

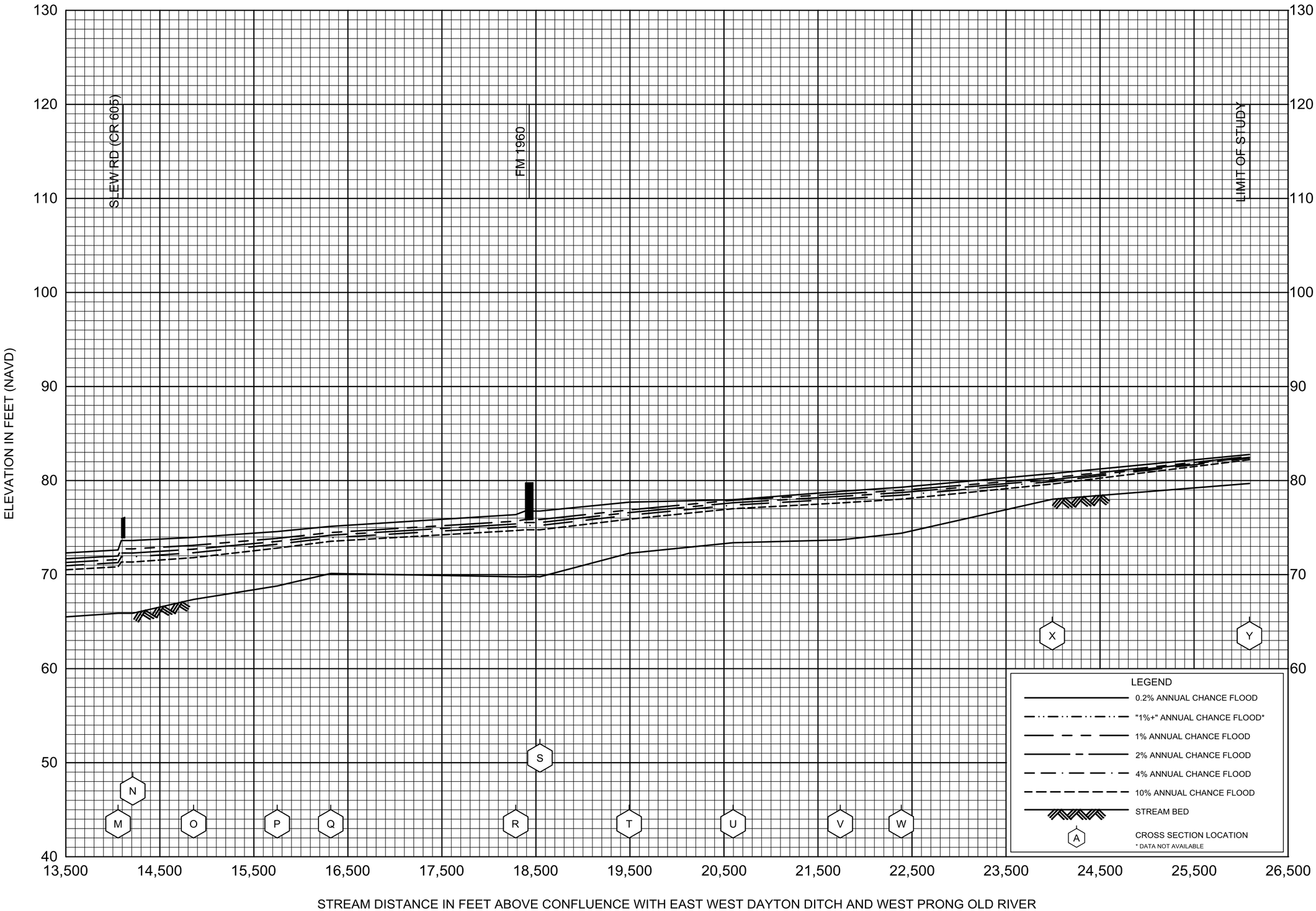

FLOOD PROFILES

WEST WEST DAYTON DITCH

FEDERAL EMERGENCY MANAGEMENT AGENCY

LIBERTY COUNTY, TX

AND INCORPORATED AREAS

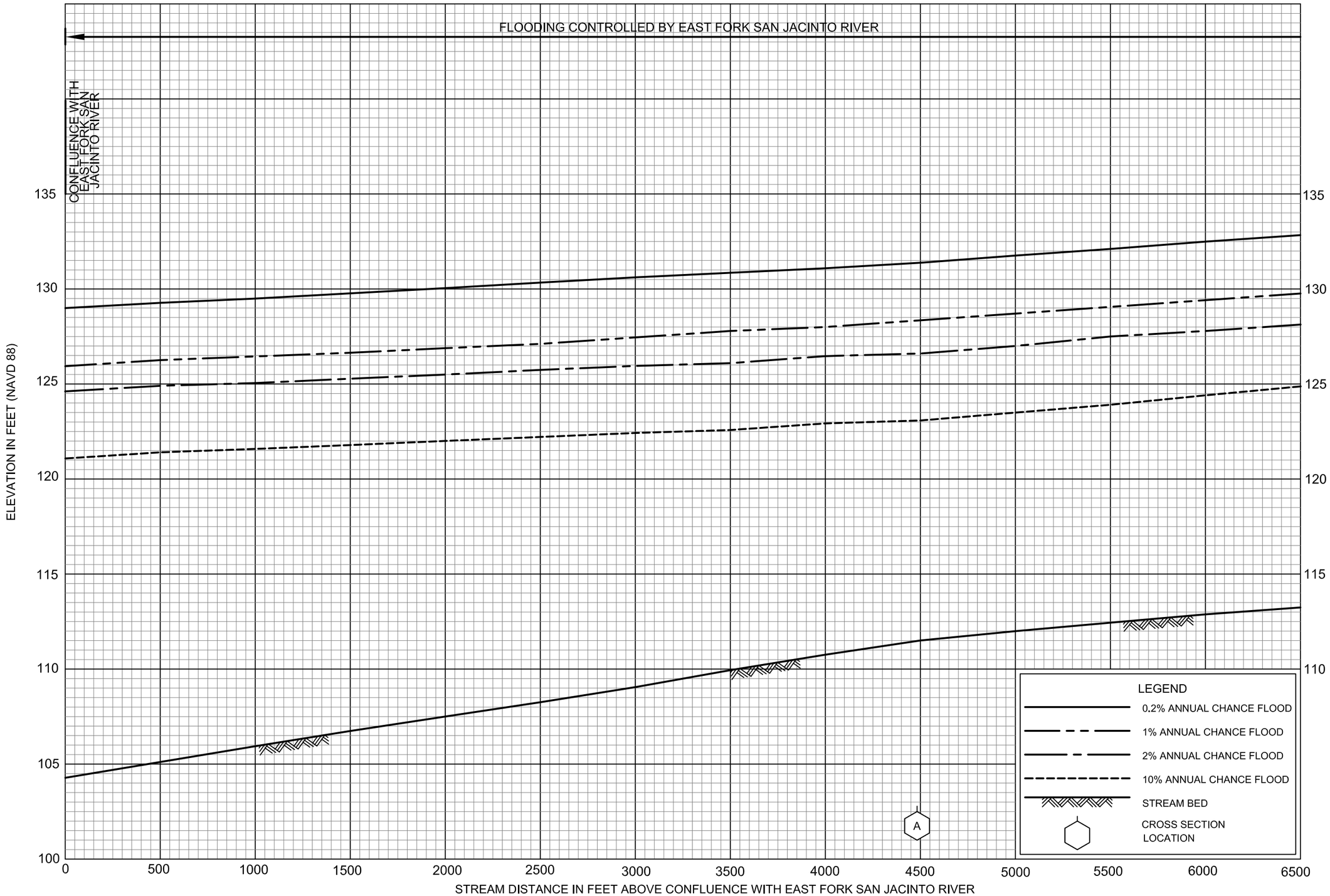

FLOOD PROFILES

WHISKEY BRANCH

FEDERAL EMERGENCY MANAGEMENT AGENCY

LIBERTY COUNTY, TX

AND INCORPORATED AREAS

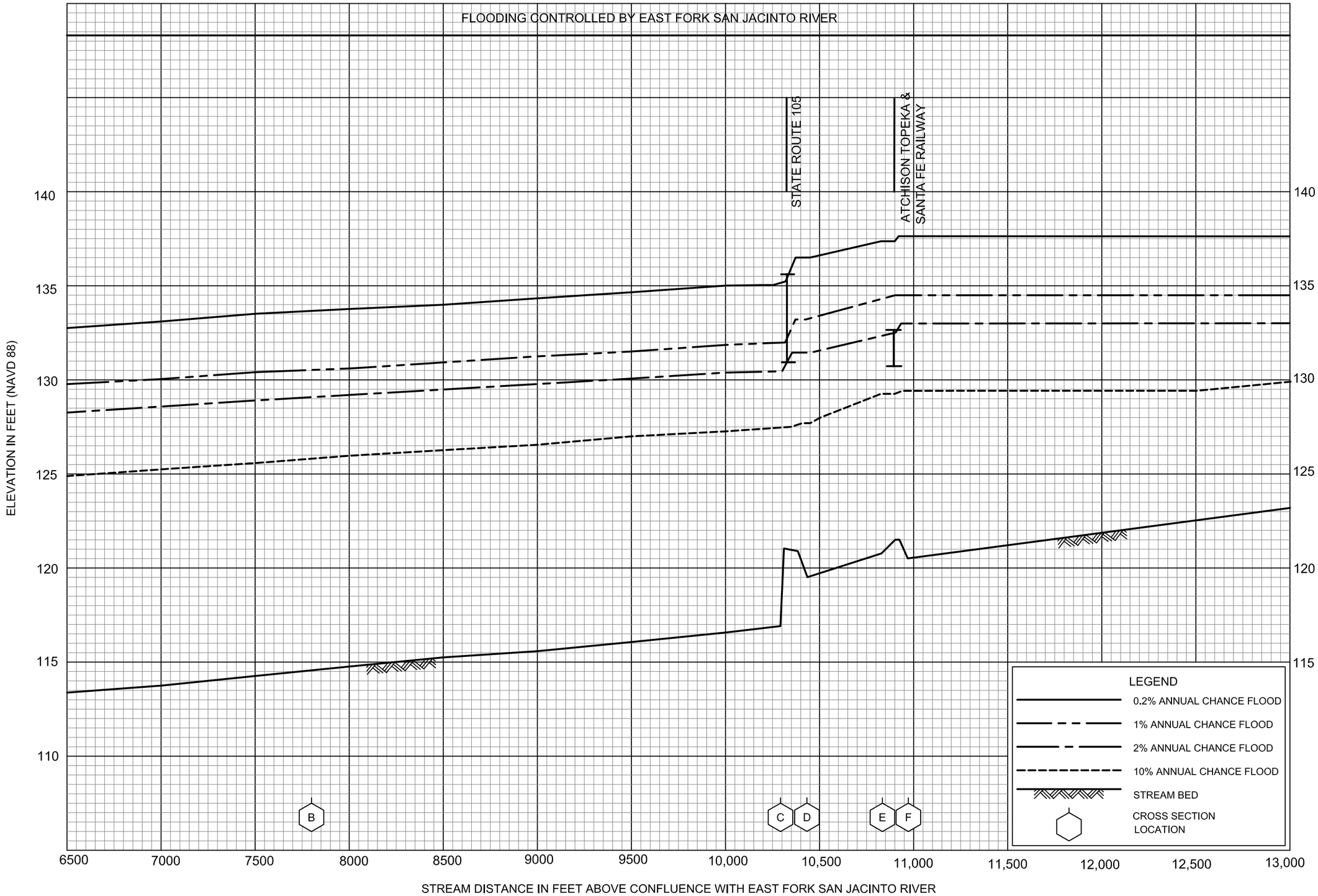

FLOOD PROFILES

WHISKEY BRANCH

FEDERAL EMERGENCY MANAGEMENT AGENCY

LIBERTY COUNTY, TX

AND INCORPORATED AREAS

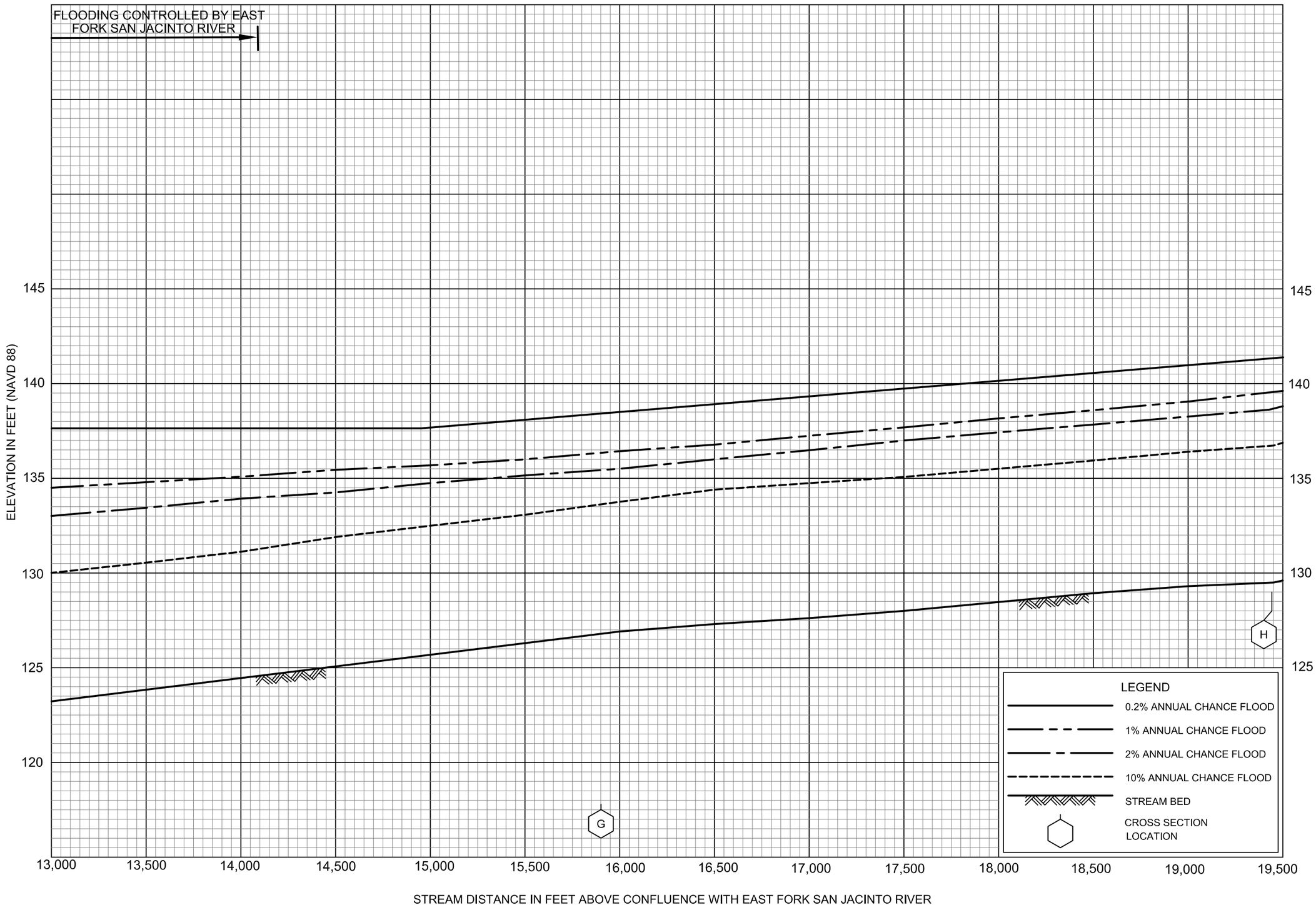

FLOOD PROFILES

WHISKEY BRANCH

FEDERAL EMERGENCY MANAGEMENT AGENCY

LIBERTY COUNTY, TX

AND INCORPORATED AREAS

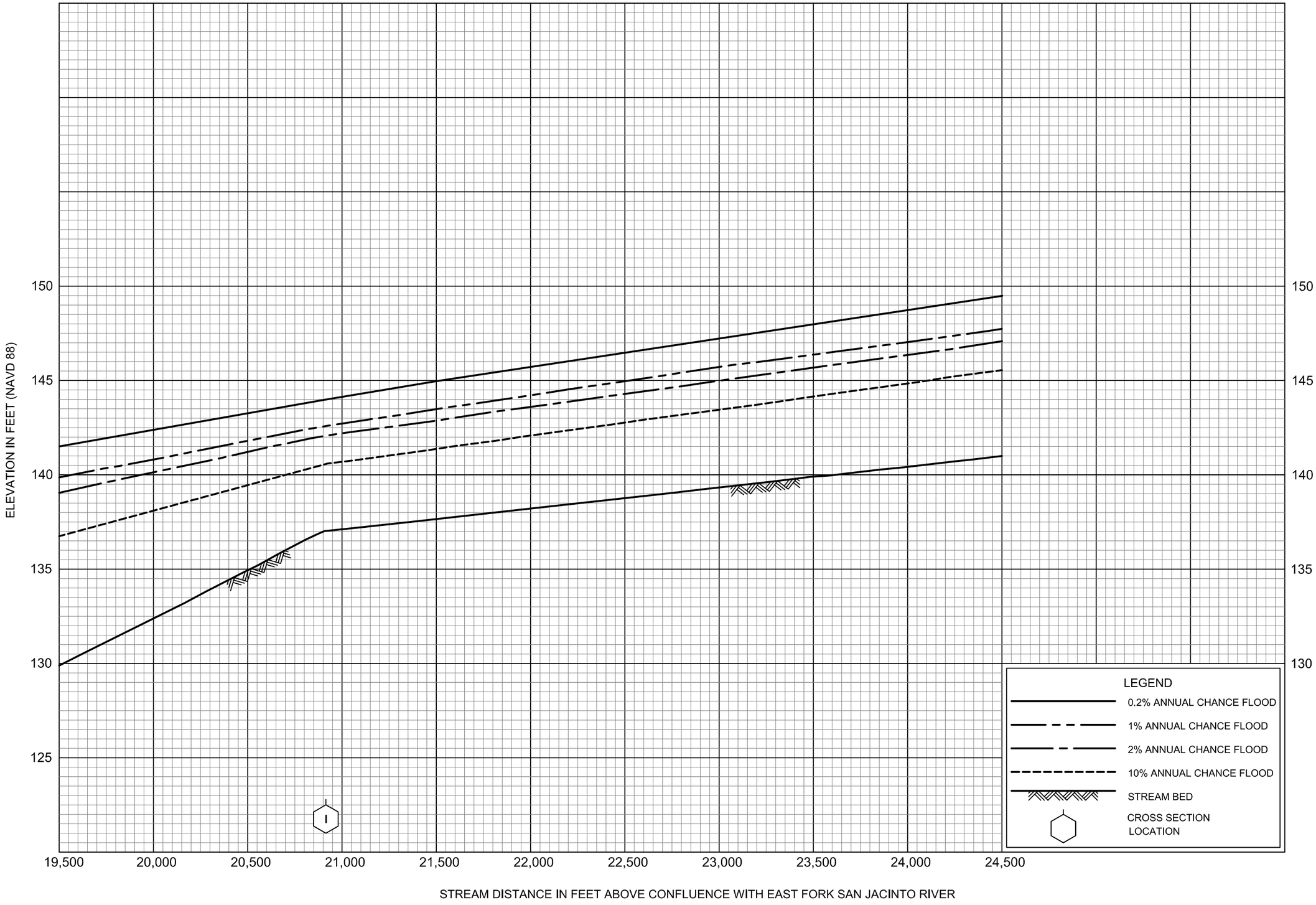

FLOOD PROFILES

WHISKEY BRANCH

FEDERAL EMERGENCY MANAGEMENT AGENCY

LIBERTY COUNTY, TX

AND INCORPORATED AREAS

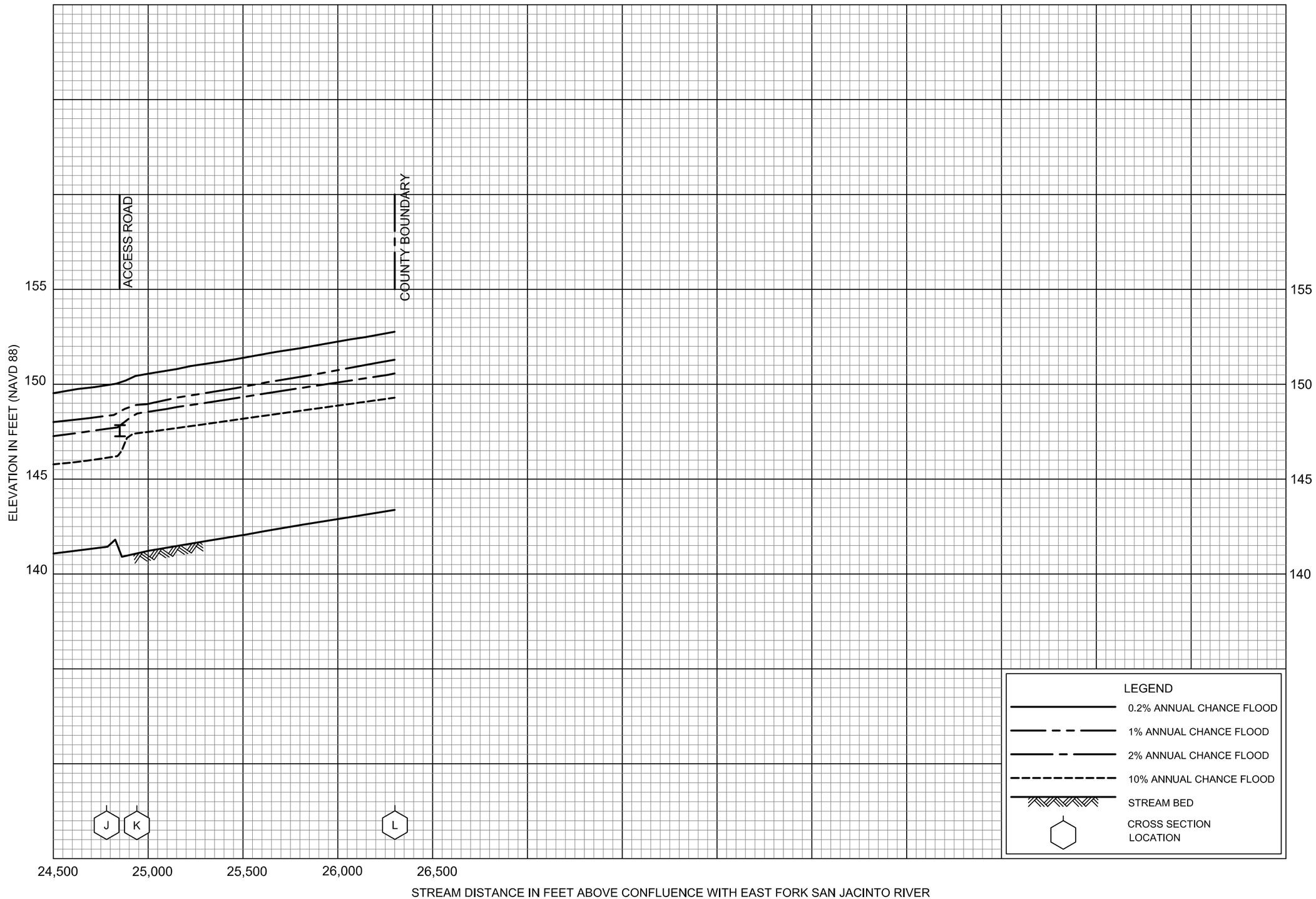

FLOOD PROFILES

WHISKEY BRANCH

FEDERAL EMERGENCY MANAGEMENT AGENCY

LIBERTY COUNTY, TX

AND INCORPORATED AREAS

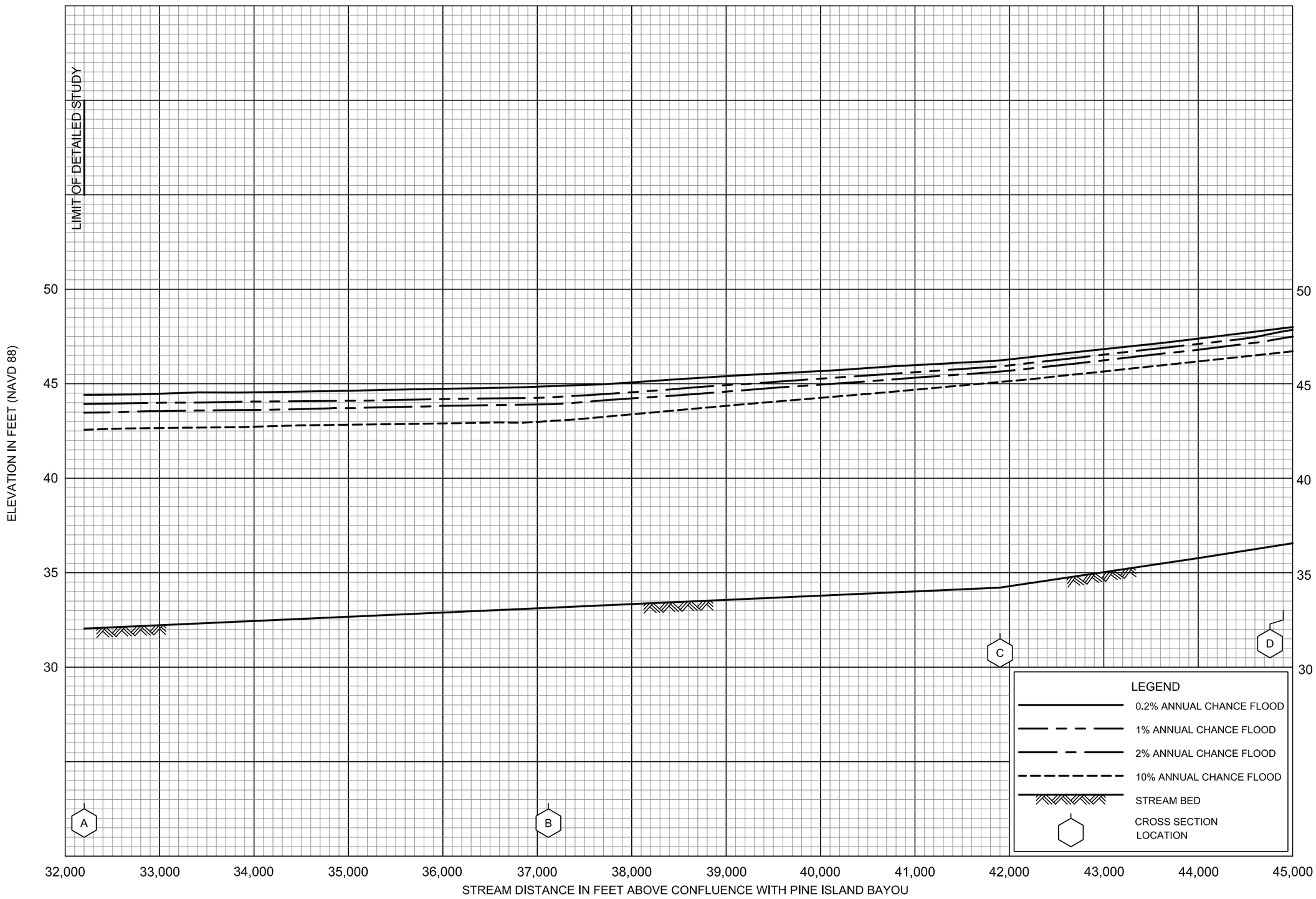

FLOOD PROFILES

WILLOW CREEK

FEDERAL EMERGENCY MANAGEMENT AGENCY

LIBERTY COUNTY, TX

AND INCORPORATED AREAS

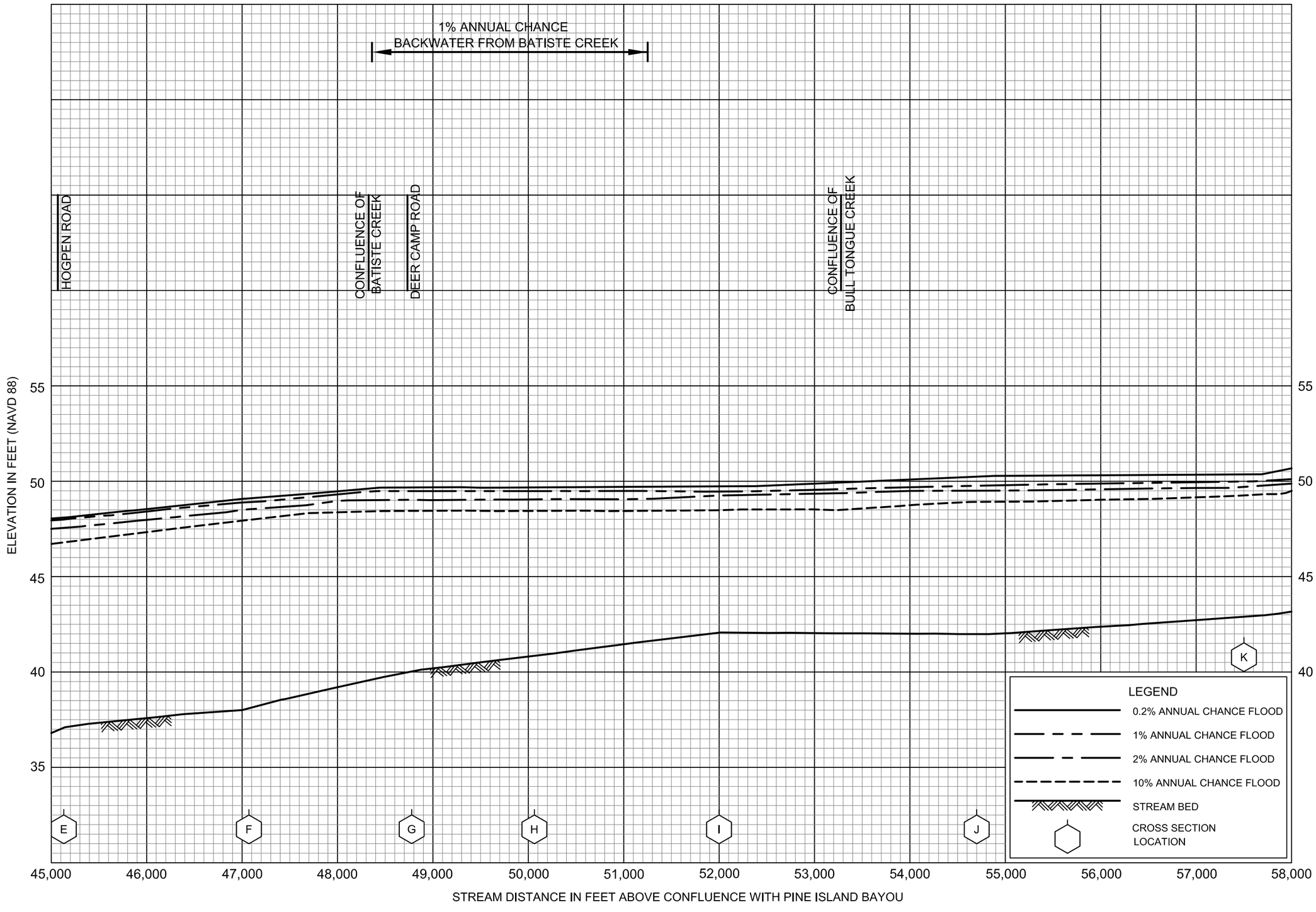

FLOOD PROFILES

WILLOW CREEK

FEDERAL EMERGENCY MANAGEMENT AGENCY

LIBERTY COUNTY, TX

AND INCORPORATED AREAS

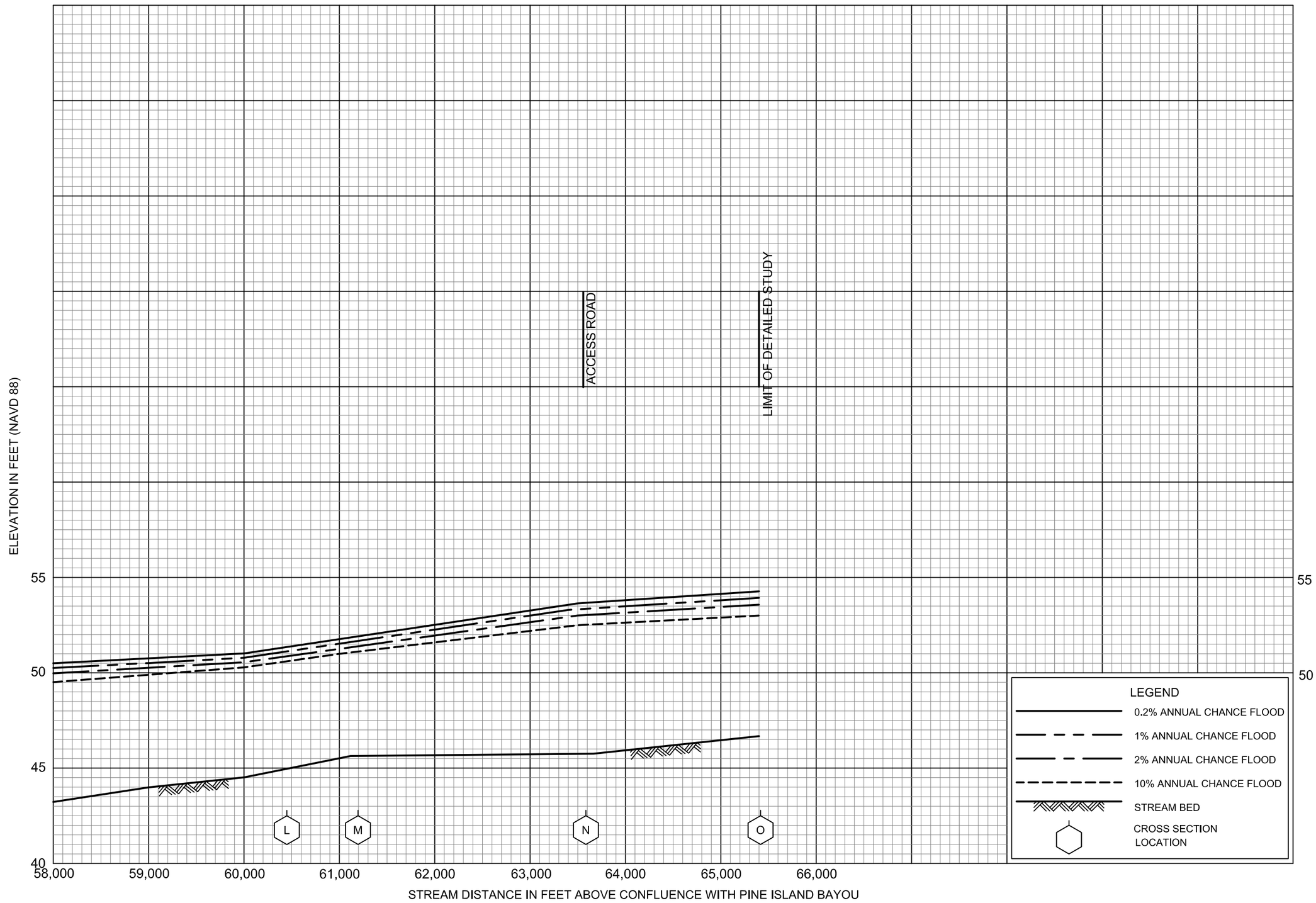

FLOOD PROFILES

WILLOW CREEK

FEDERAL EMERGENCY MANAGEMENT AGENCY

LIBERTY COUNTY, TX

AND INCORPORATED AREAS