FLOOD INSURANCE STUDY

VOLUME 2 OF 2

Notice

This preliminary FIS report includes only revised Flood Profiles and Floodway Data tables. See "Notice to Flood Insurance Study Users" page for additional details.

CLARK COUNTY, WASHINGTON
AND INCORPORATED AREAS

COMMUNITY NAME	COMMUNITY NUMBER
BATTLE GROUND, CITY OF	530025
CAMAS, CITY OF	530026
CLARK COUNTY (UNINCORPORATED AREAS)	530024
LA CENTER, CITY OF	530248
RIDGEFIELD, CITY OF	530298
VANCOUVER, CITY OF	530027
WASHOUGAL, CITY OF	530028
YACOLT, TOWN OF	530269

PRELIMINARY DATE: December 30, 2015

Federal Emergency Management Agency

FLOOD INSURANCE STUDY NUMBER
53011CV002B

NOTICE TO
FLOOD INSURANCE STUDY USERS

Communities participating in the National Flood Insurance Program have established repositories of flood hazard data for floodplain management and flood insurance purposes. This Flood Insurance Study (FIS) report may not contain all data available within the Community Map Repository. Please contact the Community Map Repository for any additional data.

The Federal Emergency Management Agency (FEMA) may revise and republish part or all of this FIS report at any time. In addition, FEMA may revise part of this FIS report by the Letter of Map Revision process, which does not involve republication or redistribution of the FIS report. Therefore, users should consult with community officials and check the Community Map Repository to obtain the most current FIS report components.

This preliminary FIS report does not include unrevised Floodway Data Tables or unrevised Flood Profiles. These Floodway Data Tables and Flood Profiles will appear in the final FIS report.

Initial Countywide FIS Effective Date: **September 05, 2012**
Revised Countywide Date: **To Be Determined**

TABLE OF CONTENTS

Volume 1 – To Be Determined

1.0 INTRODUCTION 1

1.1 Purpose of Study 1

1.2 Authority and Acknowledgments 2

1.3 Coordination 3

2.0 AREA STUDIED 5

2.1 Scope of Study 5

2.2 Community Description 14

2.3 Principal Flood Problems 17

2.4 Flood Protection Measures 18

3.0 ENGINEERING METHODS 19

3.1 Hydrologic Analyses 19

3.2 Hydraulic Analyses 27

3.3 Vertical Datum 30

4.0 FLOODPLAIN MANAGEMENT APPLICATIONS 32

4.1 Floodplain Boundaries 32

4.2 Floodways 34

5.0 INSURANCE APPLICATIONS 41

6.0 FLOOD INSURANCE RATE MAP 42

7.0 OTHER STUDIES 45

8.0 LOCATION OF DATA 45

9.0 BIBLIOGRAPHY AND REFERENCE 45

TABLE OF CONTENTS (*Continued*)

Volume 1 (Continued) – To Be Determined

FIGURES

Figure 1 - Note to Users 8
Figure 2 - FIRM Legend 10
Figure 3 - Floodway Schematic 41

TABLES

Table 1 – CCO Meeting Dates for Pre Countywide Study 4
Table 2 – Limits of Detail Study 5
Table 3 – Initial Countywide Letters of Map Change 6
Table 4 –Community Map Repositories.. 14
Tavel 5–Summary of Discharges 22
Table 6 – Roughness Coefficients (Manning's "n" Values) 29
Table 7 – Vertical Datum Conversions - Single Conversion Factor Method 32
Table 8 – Floodway Data 35
Table 9 – Community Map History 43
Table 10 - NFIP Jurisdictions 44

EXHIBITS

	Panels
Exhibit 1 – Flood Profiles	
Burnt Bridge Creek	01P-12P
China Ditch	13P-15P
Columbia River	16P-24P
Curtin Creek	25P-28P
East Fork Lewis River	29P-40P

VOLUME 2 – To Be Determined

EXIBITS

	Panels
East Fork Lewis River Lower Split	41P
East Fork Lewis River Path 2	42P
East Fork Lewis River Path 3	43P
Fifth Plain Creek	44P-47P
Gee Creek	48P-55P
Lacamas Creek	56P-65P
Lewis River	66P-80P
Mill Creek	81P-86P
Packard Creek	87P-92P
Padden Creek	93P
Salmon Creek	94P-111P
Spring Branch Creek	112P
Unnamed Tributary to Gee Creek	113P
Washougal River	114P-121P
Weaver Creek	122P-126P
Whipple Creek	127P-135P

Exhibit 2 - Flood Insurance Rate Map Index
Flood Insurance Rate Map

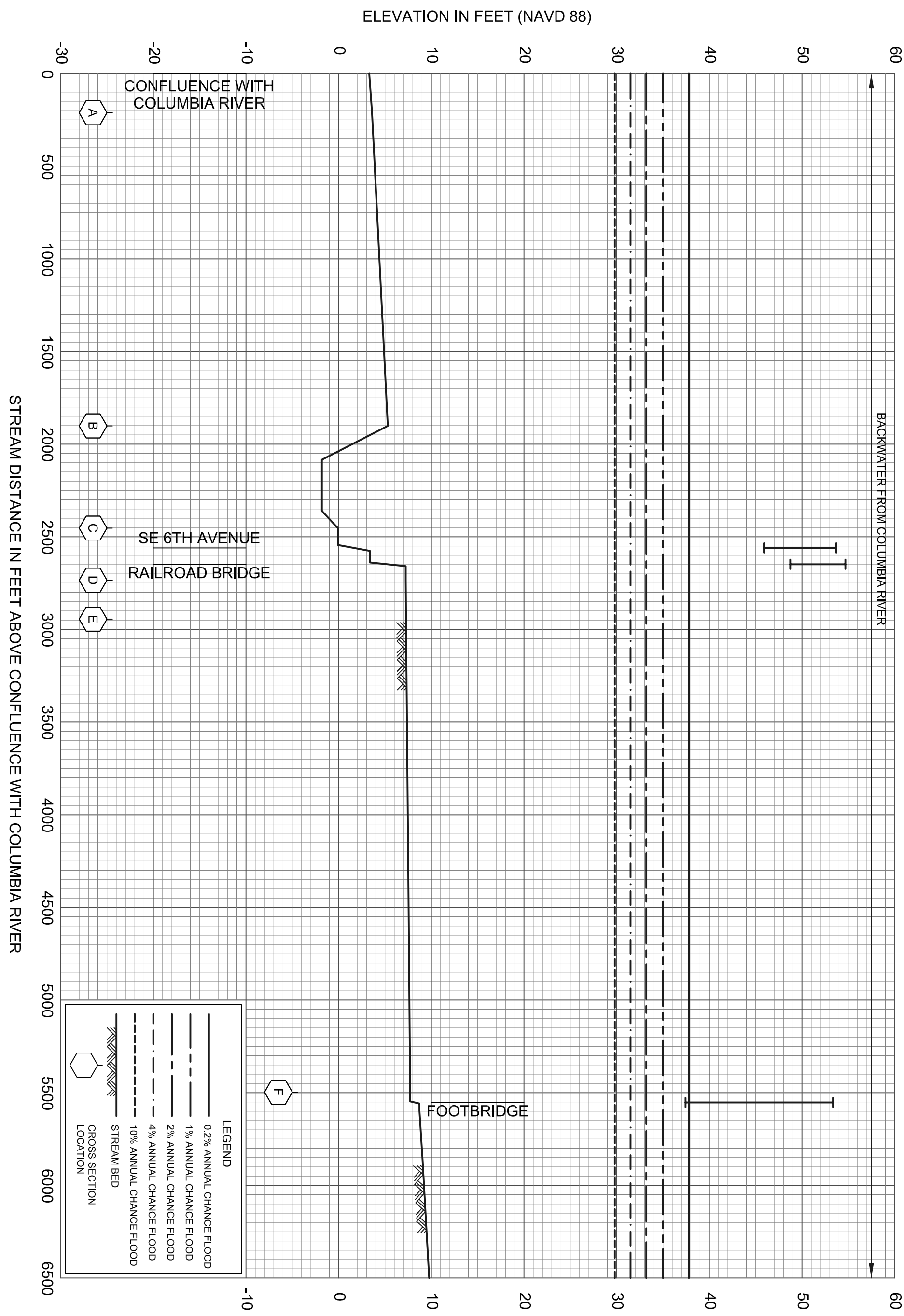

FEDERAL EMERGENCY MANAGEMENT AGENCY

CLARK CO, WA

AND INCORPORATED AREAS

FLOOD PROFILES

WASHOUGAL RIVER

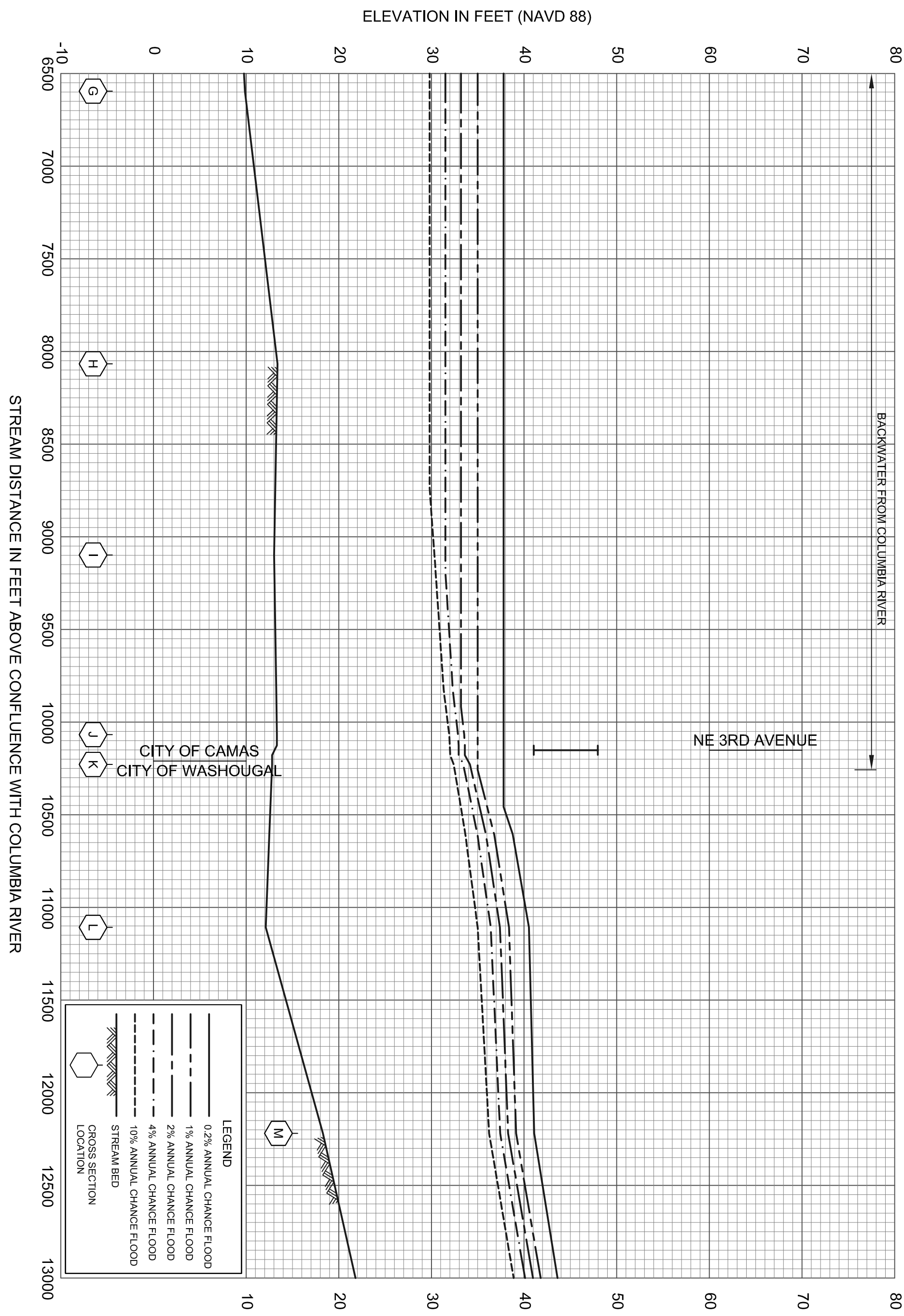

FEDERAL EMERGENCY MANAGEMENT AGENCY

CLARK CO, WA

AND INCORPORATED AREAS

FLOOD PROFILES

WASHOUGAL RIVER

115P

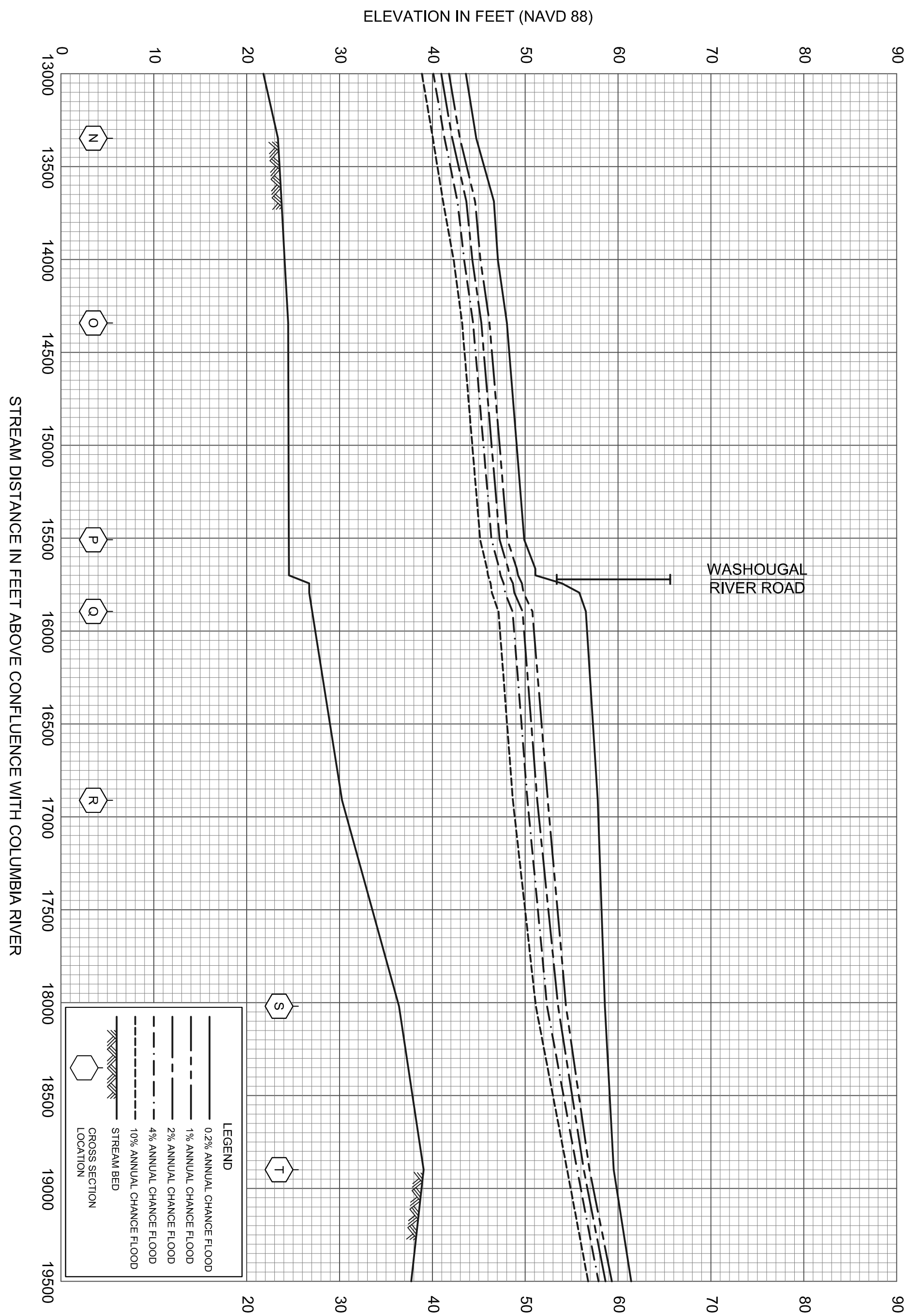

FEDERAL EMERGENCY MANAGEMENT AGENCY

CLARK CO, WA

AND INCORPORATED AREAS

FLOOD PROFILES

WASHOUGAL RIVER

116P

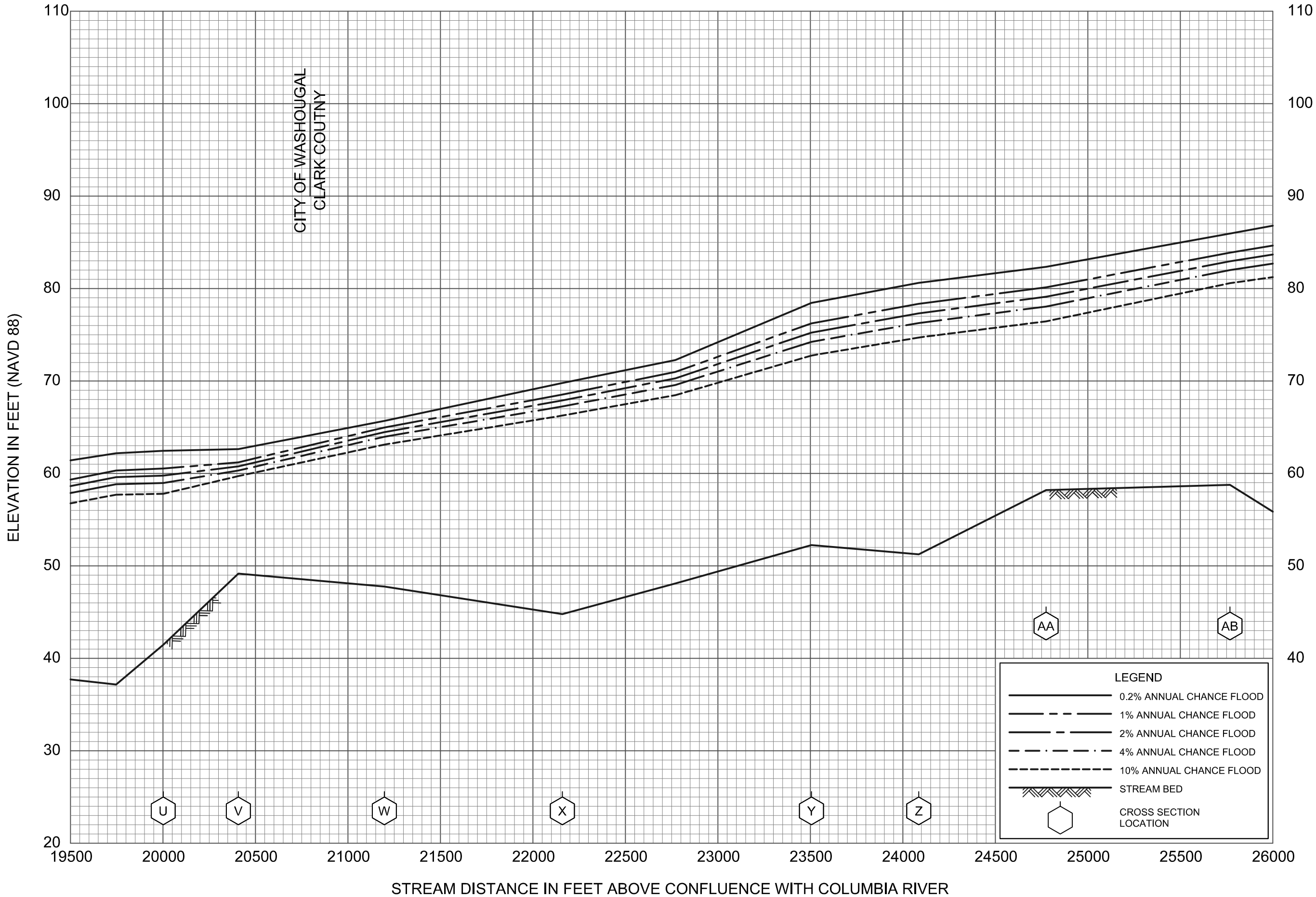

FLOOD PROFILES

WASHOUGAL RIVER

FEDERAL EMERGENCY MANAGEMENT AGENCY

CLARK CO, WA

AND INCORPORATED AREAS

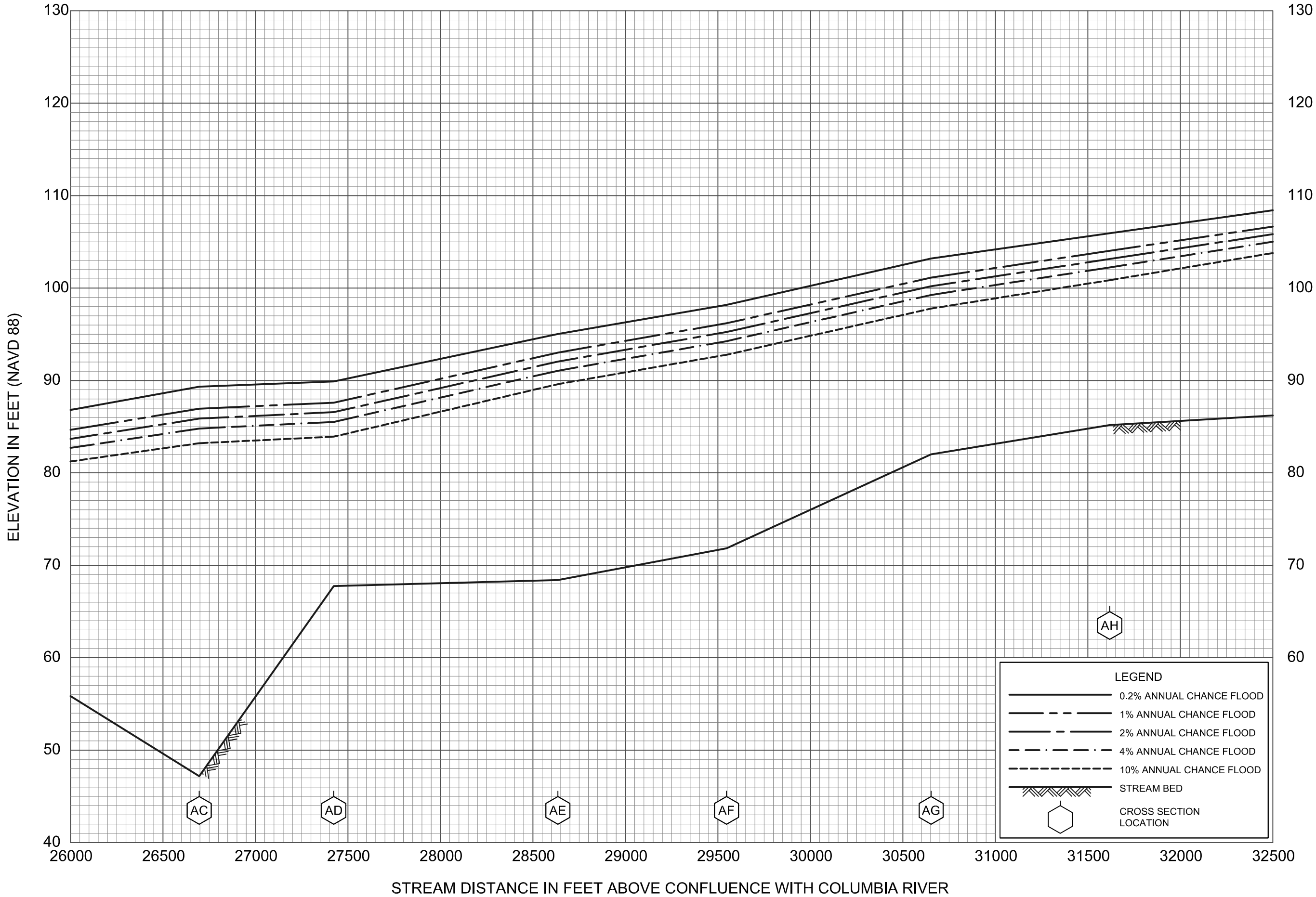

FLOOD PROFILES

WASHOUGAL RIVER

FEDERAL EMERGENCY MANAGEMENT AGENCY

CLARK CO, WA

AND INCORPORATED AREAS

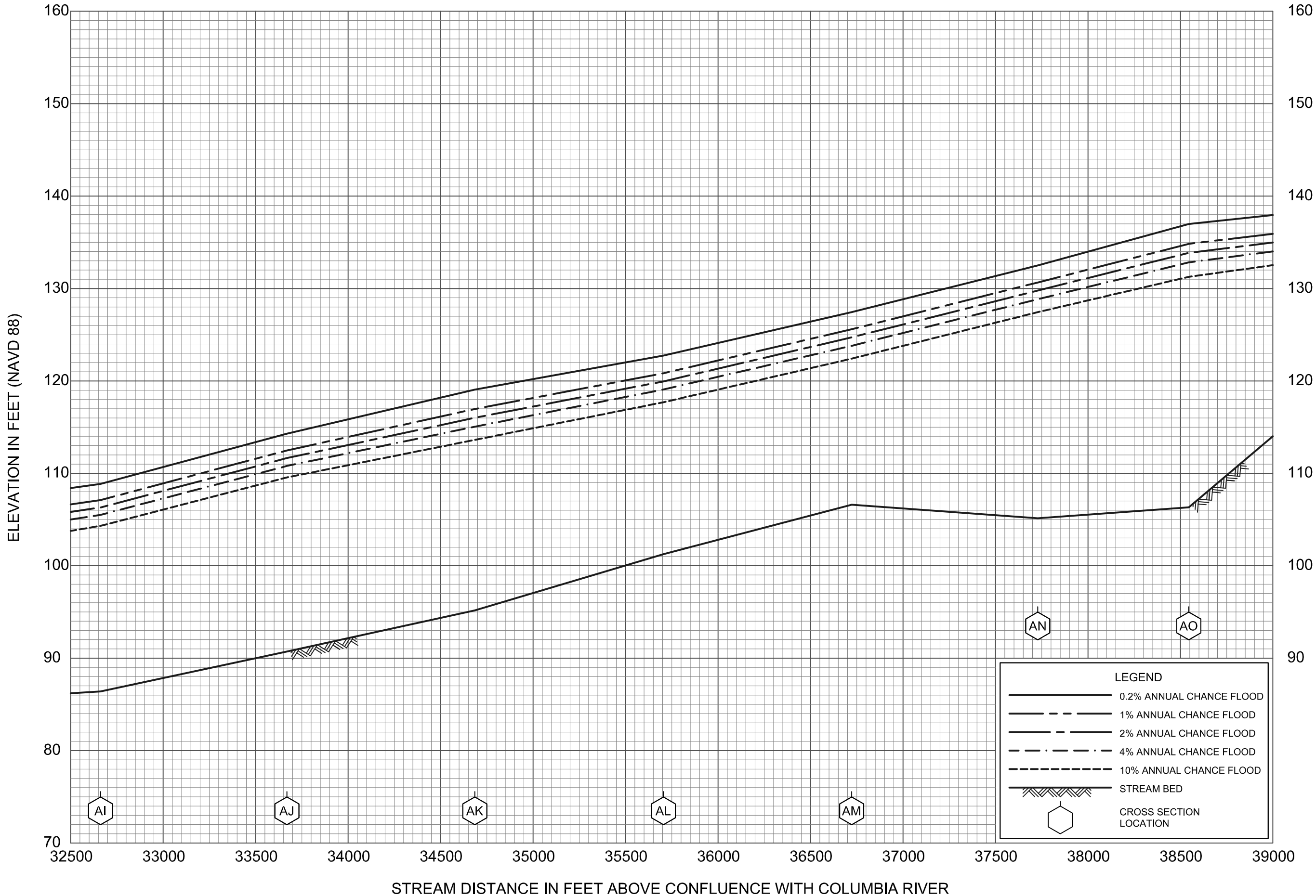

FLOOD PROFILES

WASHOUGAL RIVER

FEDERAL EMERGENCY MANAGEMENT AGENCY

CLARK CO, WA

AND INCORPORATED AREAS

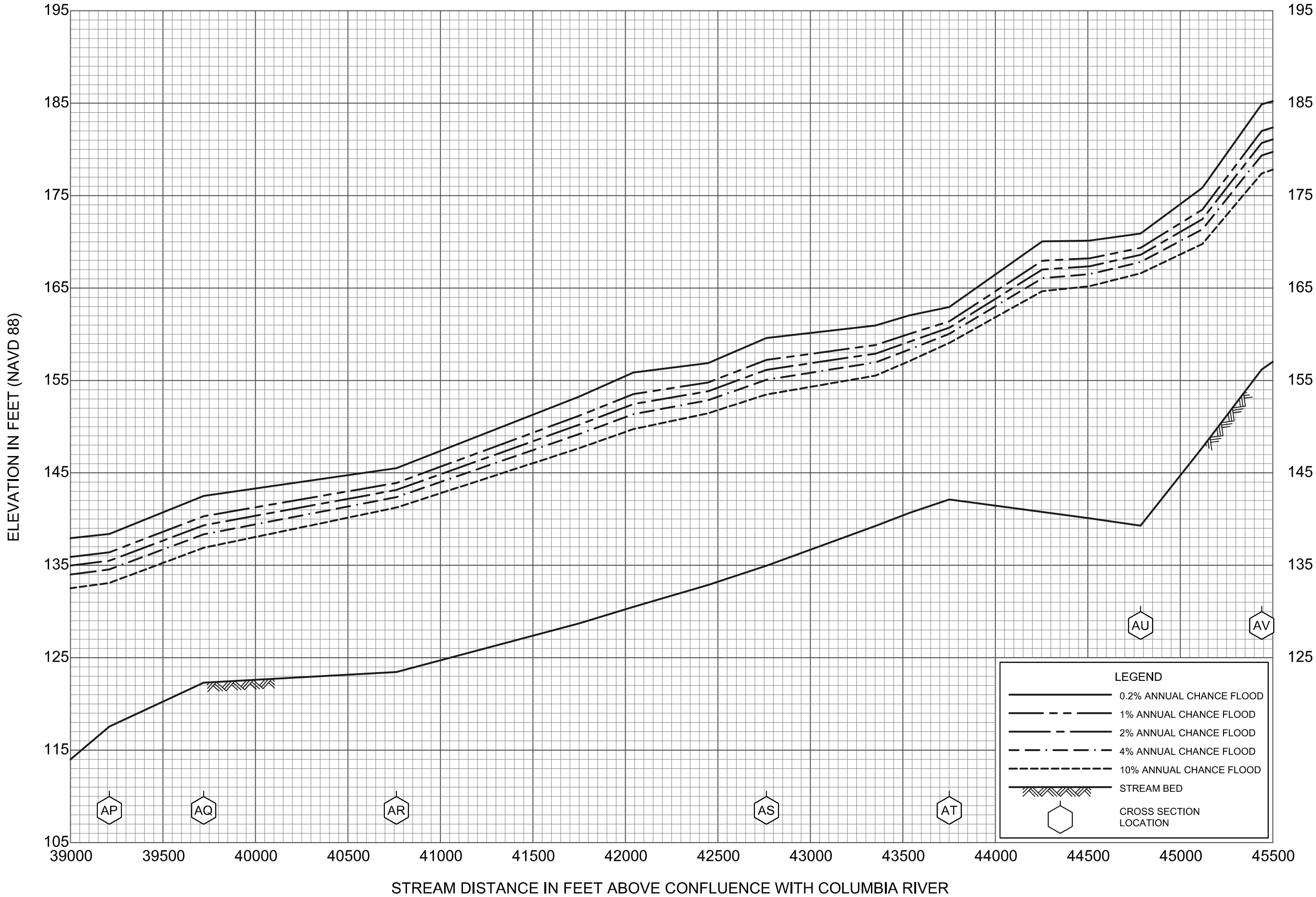

FLOOD PROFILES

WASHOUGAL RIVER

FEDERAL EMERGENCY MANAGEMENT AGENCY

CLARK CO, WA

AND INCORPORATED AREAS

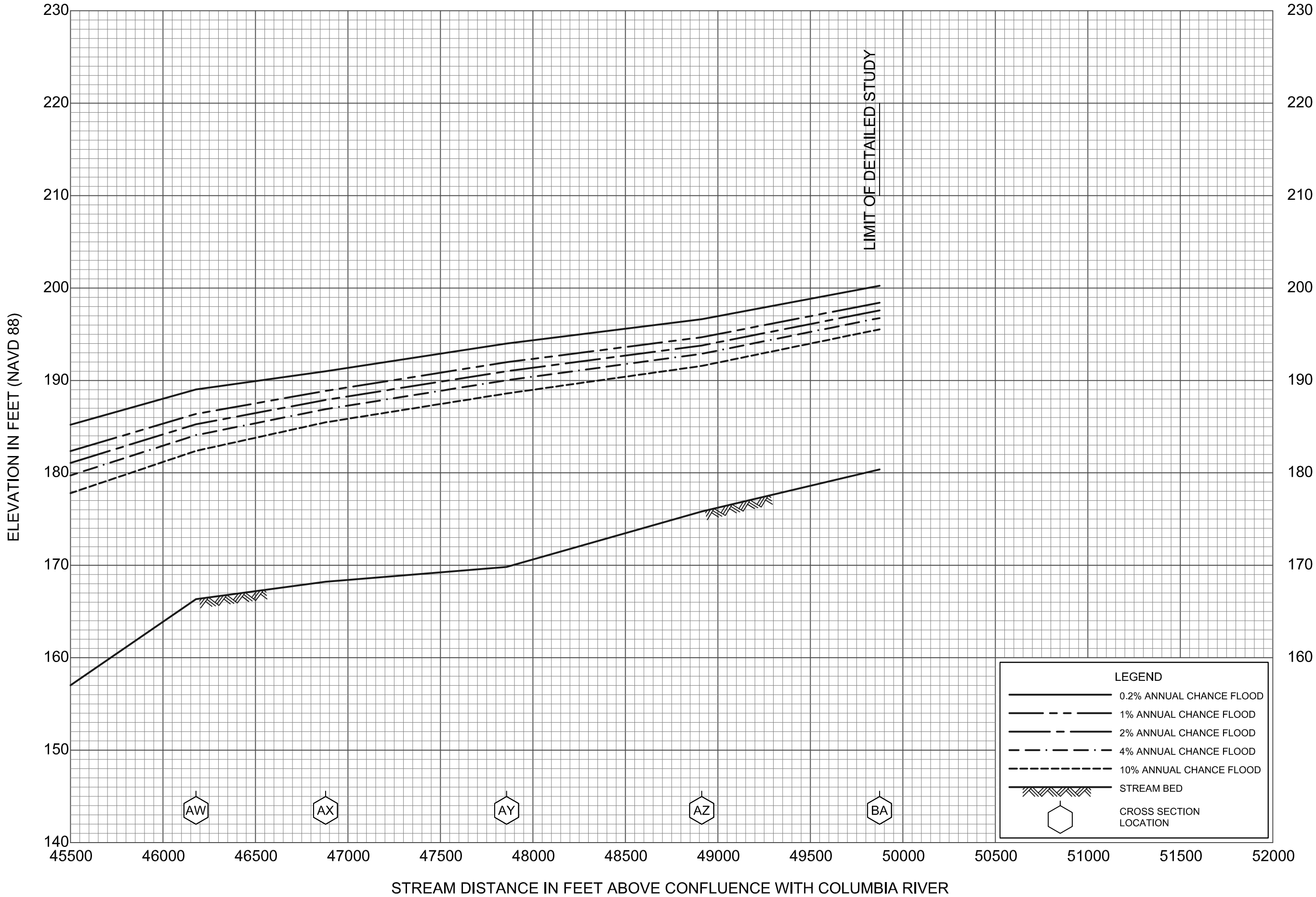

FLOOD PROFILES

WASHOUGAL RIVER

FEDERAL EMERGENCY MANAGEMENT AGENCY

CLARK CO, WA

AND INCORPORATED AREAS