FLOOD INSURANCE STUDY

FEDERAL EMERGENCY MANAGEMENT AGENCY

VOLUME 3 OF 3

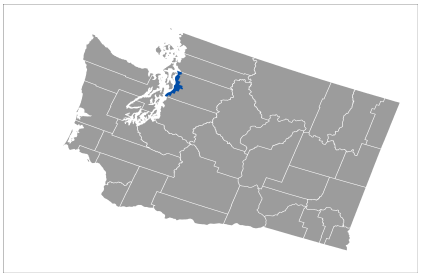

SNOHOMISH COUNTY, WASHINGTON

AND INCORPORATED AREAS

COMMUNITY NAME	COMMUNITY NUMBER	COMMUNITY NAME	COMMUNITY NUMBER
CITY OF ARLINGTON	530271	CITY OF MILL CREEK	530330
CITY OF BOTHELL	530075	CITY OF MONROE	530169
CITY OF BRIER	530276	CITY OF MOUNTLAKE TERRACE	530170
TOWN OF DARRINGTON	530233	CITY OF MUKILTEO	530235
CITY OF EDMONDS	530163	CITY OF SNOHOMISH	530171
CITY OF EVERETT	530164	SNOHOMISH COUNTY	535534
CITY OF GOLD BAR	530285	(UNINCORPORATED AREAS)	
TOWN OF GRANITE FALLS	530287	CITY OF STANWOOD	530172
TOWN OF INDEX	530166	STILLAGUAMISH TRIBE	530238
CITY OF LAKE STEVENS	530291	CITY OF SULTAN	530173
CITY OF LYNNWOOD	530167	TULALIP TRIBE	530225
CITY OF MARYSVILLE	530168	TOWN OF WOODWAY	530308

FEMA

MAP REVISED: REVISED PRELIMINARY 7/22/2016

FLOOD INSURANCE STUDY NUMBER
53061CV003B
Version Number 2.3.2.1

TABLE OF CONTENTS
Volume 1

		Page
SECTION 1.0 – INTRODUCTION		**1**
1.1	The National Flood Insurance Program	1
1.2	Purpose of this Flood Insurance Study Report	2
1.3	Jurisdictions Included in the Flood Insurance Study Project	2
1.4	Considerations for using this Flood Insurance Study Report	7
SECTION 2.0 – FLOODPLAIN MANAGEMENT APPLICATIONS		**18**
2.1	Floodplain Boundaries	18
2.2	Floodways	19
2.3	Base Flood Elevations	30
2.4	Non-Encroachment Zones	30
2.5	Coastal Flood Hazard Areas	30
2.5.1	Water Elevations and the Effects of Waves	30
2.5.2	Floodplain Boundaries and BFEs for Coastal Areas	32
2.5.3	Coastal High Hazard Areas	33
2.5.4	Limit of Moderate Wave Action	34
SECTION 3.0 – INSURANCE APPLICATIONS		**34**
3.1	National Flood Insurance Program Insurance Zones	34
3.2	Coastal Barrier Resources System	35
SECTION 4.0 – AREA STUDIED		**36**
4.1	Basin Description	36
4.2	Principal Flood Problems	37
4.3	Non-Levee Flood Protection Measures	41
4.4	Levees	42
SECTION 5.0 – ENGINEERING METHODS		**50**
5.1	Hydrologic Analyses	50
5.2	Hydraulic Analyses	56
5.3	Coastal Analyses	66
5.3.1	Total Stillwater Elevations	67
5.3.2	Waves	69
5.3.3	Coastal Erosion	69
5.3.4	Wave Hazard Analyses	70
5.4	Alluvial Fan Analyses	77
SECTION 6.0 – MAPPING METHODS		**78**
6.1	Vertical and Horizontal Control	78
6.2	Base Map	79
6.3	Floodplain and Floodway Delineation	81

TABLE OF CONTENTS *(continued)*
Volume 1 *(continued)*

Figures

	Page
Figure 1: FIRM Panel Index	9
Figure 2: FIRM Notes to Users	11
Figure 3: Map Legend for FIRM	14
Figure 4: Floodway Schematic	20
Figure 5: Wave Runup Transect Schematic	32
Figure 6: Coastal Transect Schematic	34
Figure 7: Frequency Discharge-Drainage Area Curves	55
Figure 8: 1% Annual Chance Total Stillwater Elevations for Coastal Areas	68
Figure 9: Transect Location Map	76

Tables

	Page
Table 1: Listing of NFIP Jurisdictions	3
Table 2: Flooding Sources Included in this FIS Report	21
Table 3: Flood Zone Designations by Community	35
Table 4: Coastal Barrier Resources System Information	36
Table 5: Basin Characteristics	36
Table 6: Principal Flood Problems	37
Table 7: Historic Flooding Elevations	41
Table 8: Non-Levee Flood Protection Measures	41
Table 9: Levees	44
Table 10: Summary of Discharges	51
Table 11: Summary of Non-Coastal Stillwater Elevations	55
Table 12: Stream Gage Information used to Determine Discharges	55
Table 13: Summary of Hydrologic and Hydraulic Analyses	57
Table 14: Roughness Coefficients	66
Table 15: Summary of Coastal Analyses	67
Table 16: Tide Gage Analysis Specifics	69
Table 17: Coastal Transect Parameters	71
Table 18: Summary of Alluvial Fan Analyses	77
Table 19: Results of Alluvial Fan Analyses	77
Table 20: Countywide Vertical Datum Conversion	78
Table 21: Stream-by-Stream Vertical Datum Conversion	79
Table 22: Base Map Sources	80
Table 23: Summary of Topographic Elevation Data used in Mapping	81

TABLE OF CONTENTS *(continued)*
Volume 2

6.4 Coastal Flood Hazard Mapping 127
6.5 FIRM Revisions 129
6.5.1 Letters of Map Amendment 129
6.5.2 Letters of Map Revision Based on Fill 130
6.5.3 Letters of Map Revision 130
6.5.4 Physical Map Revisions 130
6.5.5 Contracted Restudies 131
6.5.6 Community Map History 131

SECTION 7.0 – CONTRACTED STUDIES AND COMMUNITY COORDINATION 133
7.1 Contracted Studies 133
7.2 Community Meetings 136

SECTION 8.0 – ADDITIONAL INFORMATION 143

SECTION 9.0 – BIBLIOGRAPHY AND REFERENCES 145

Tables

Page
Table 24: Floodway Data 83
Table 25: Density Fringe Area Data 120
Table 26: Flood Hazard and Non-Encroachment Data for Selected Streams 127
Table 27: Summary of Coastal Transect Mapping Considerations 128
Table 28: Incorporated Letters of Map Change 130
Table 29: Community Map History 132
Table 30: Summary of Contracted Studies Included in this FIS Report 134
Table 31: Community Meetings 138
Table 32: Map Repositories 143
Table 33: Additional Information 145
Table 34: Bibliography and References 146

Exhibits

Flood Profiles Panel
Canyon Creek 01-08 P
Ebey Slough 09-13 P
Ebey-Steamboat Slough Connector 14 P
Haskel Slough 15 P
Hat Slough 16 P
Lower Stillaguamish River 17-18 P

TABLE OF CONTENTS *(continued)*
Volume 3

Marshland Diversion Channel	19-21 P
May Creek	22-25 P
North Creek	26-28 P

Exhibits (continued)

Flood Profiles	Panel
North Fork Skykomish River	29-32 P
North Fork Stillaguamish River	33-45 P
Pilchuck River	46-52 P
Riley Slough	53-55 P
Sauk River	56-59 P
Scriber Creek	60-62 P
Skykomish River	63-74 P
Snohomish River	75-83 P
Snoqualmie River	84-86 P
Snoqualmie Overflow Reach 1	87 P
South-Cook Slough	88-89 P
South Fork Stillaguamish River	90-106 P
Steamboat Slough	107-109 P
Stillaguamish River	110-115 P
Stillaguamish River Split Flow	116-117 P
Sultan River	118-120 P
Swamp Creek	121-125 P
Union Slough	126-127 P
Wallace River	128-134 P

Published Separately

Flood Insurance Rate Map (FIRM)

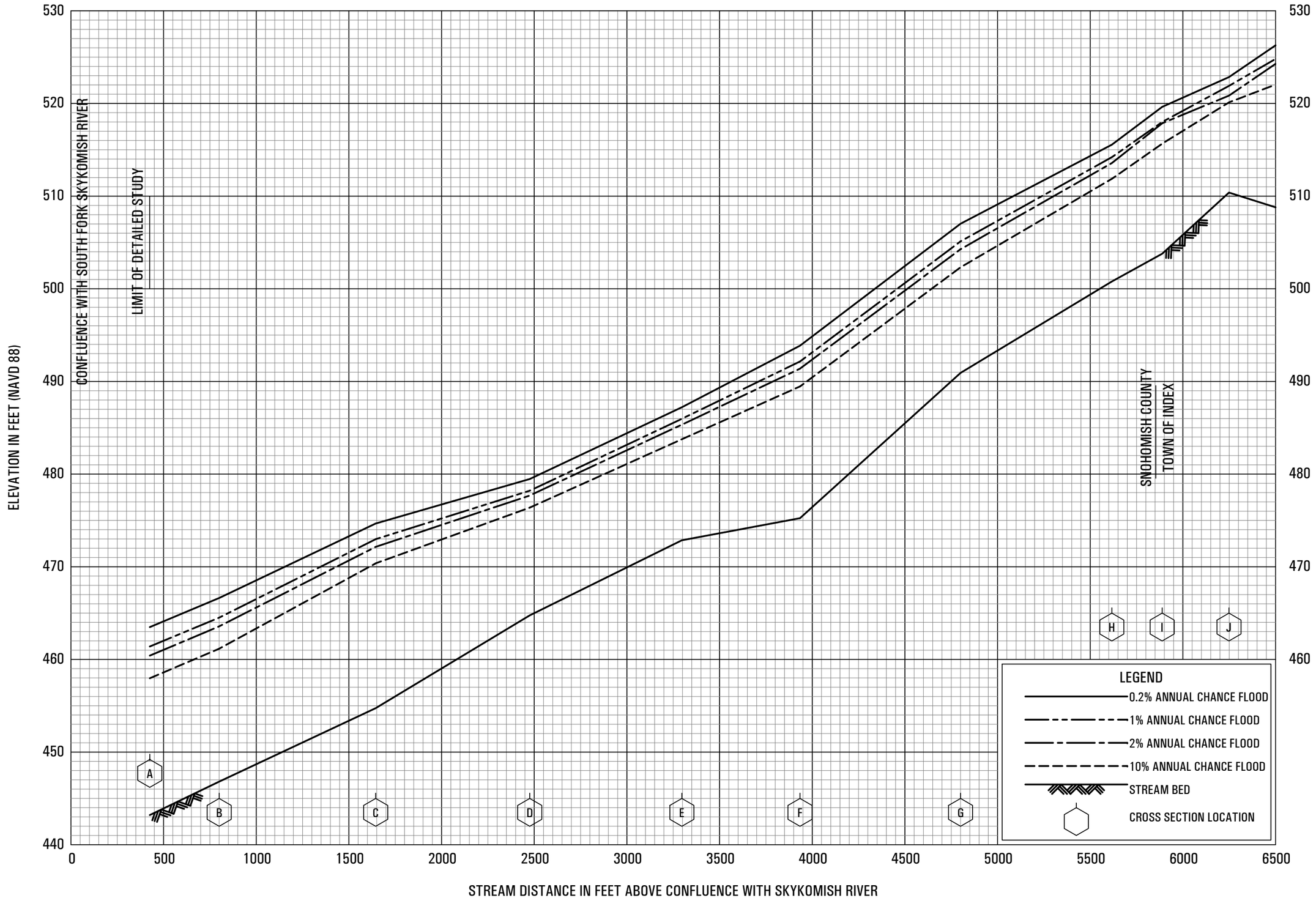

FLOOD PROFILES

NORTH FORK SKYKOMISH RIVER

FEDERAL EMERGENCY MANAGEMENT AGENCY

SNOHOMISH COUNTY, WA

AND INCORPORATED AREAS

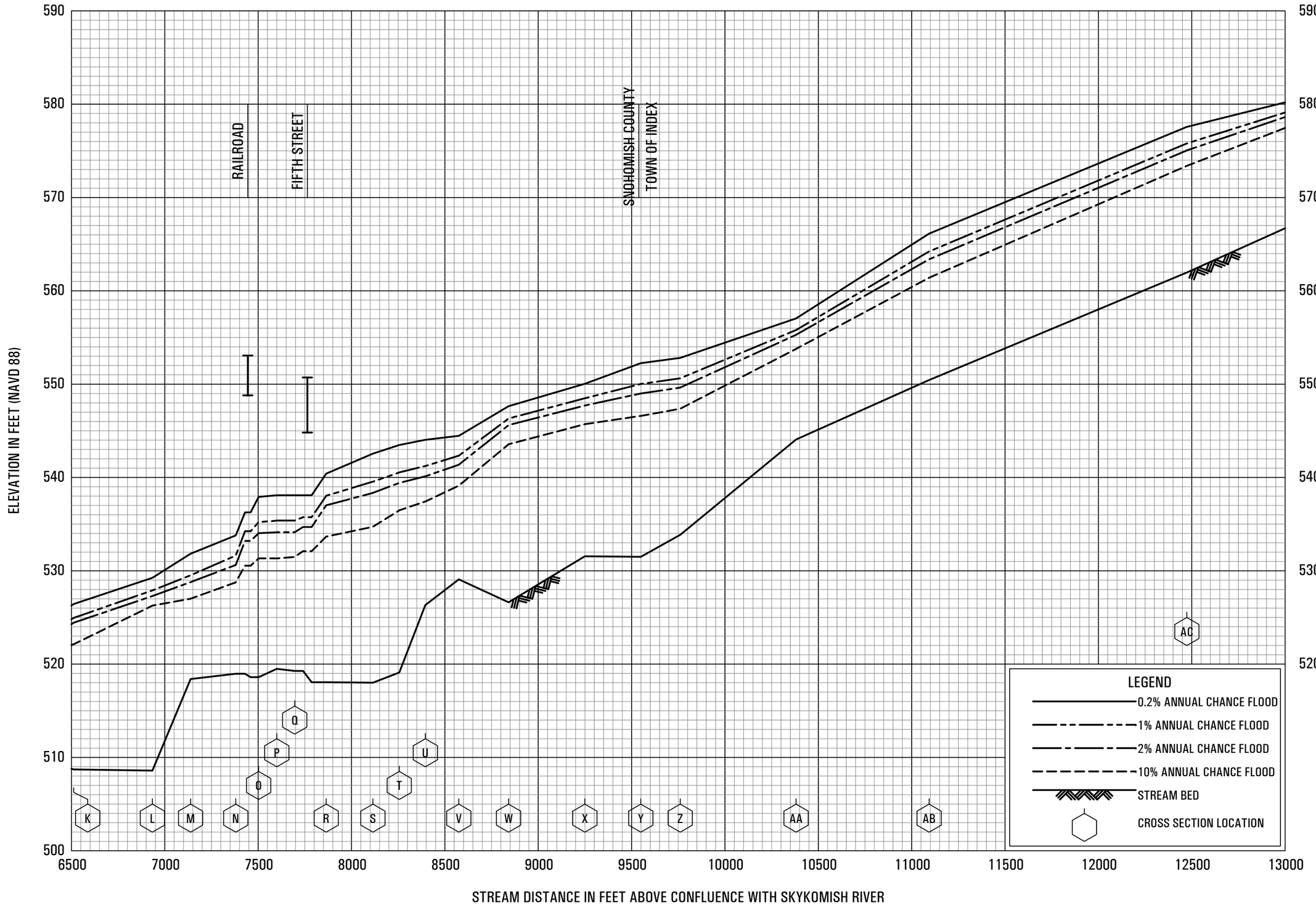

FLOOD PROFILES

NORTH FORK SKYKOMISH RIVER

FEDERAL EMERGENCY MANAGEMENT AGENCY

SNOHOMISH COUNTY, WA

AND INCORPORATED AREAS

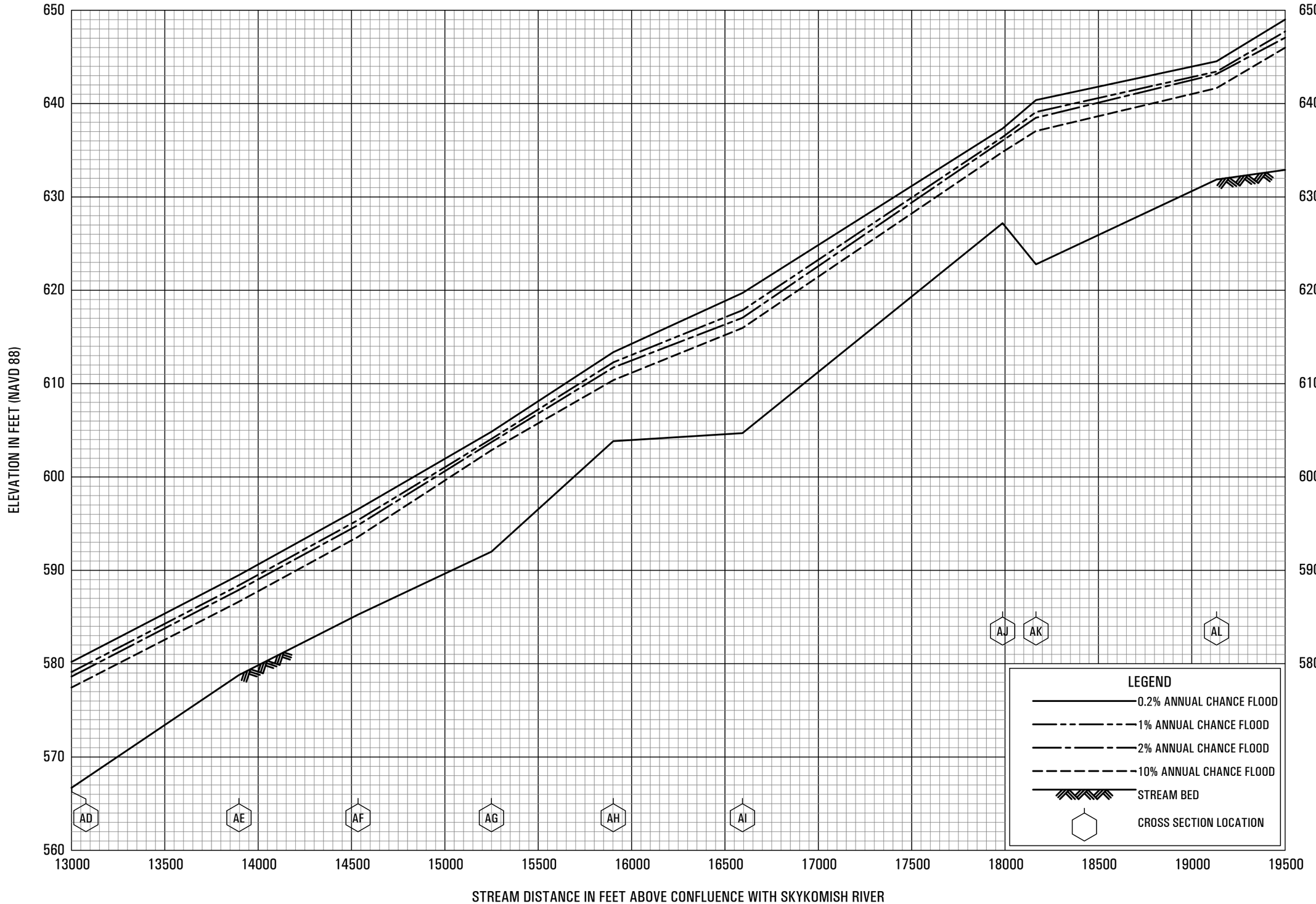

FLOOD PROFILES

NORTH FORK SKYKOMISH RIVER

FEDERAL EMERGENCY MANAGEMENT AGENCY

SNOHOMISH COUNTY, WA

AND INCORPORATED AREAS

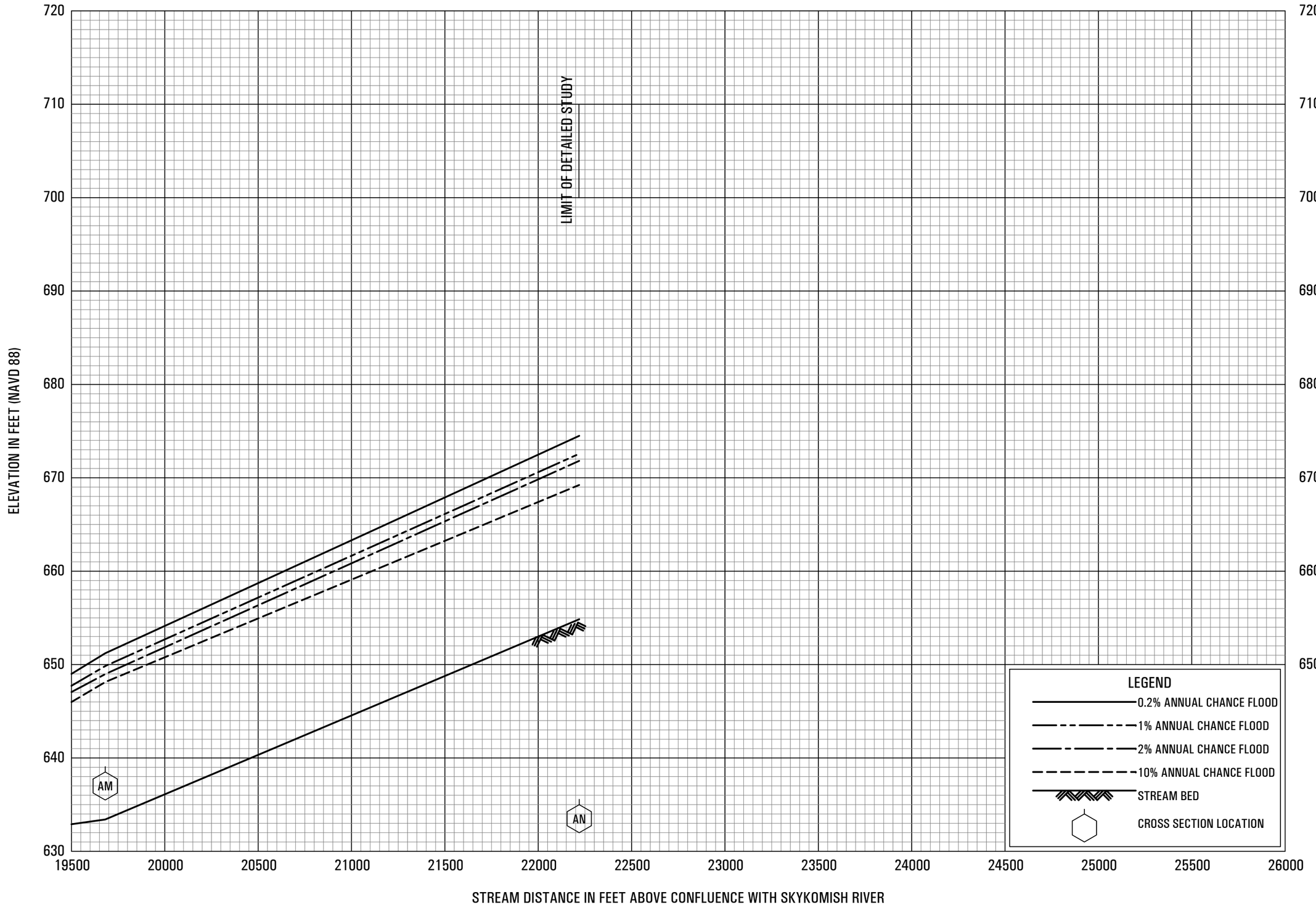

FLOOD PROFILES

NORTH FORK SKYKOMISH RIVER

FEDERAL EMERGENCY MANAGEMENT AGENCY

SNOHOMISH COUNTY, WA

AND INCORPORATED AREAS

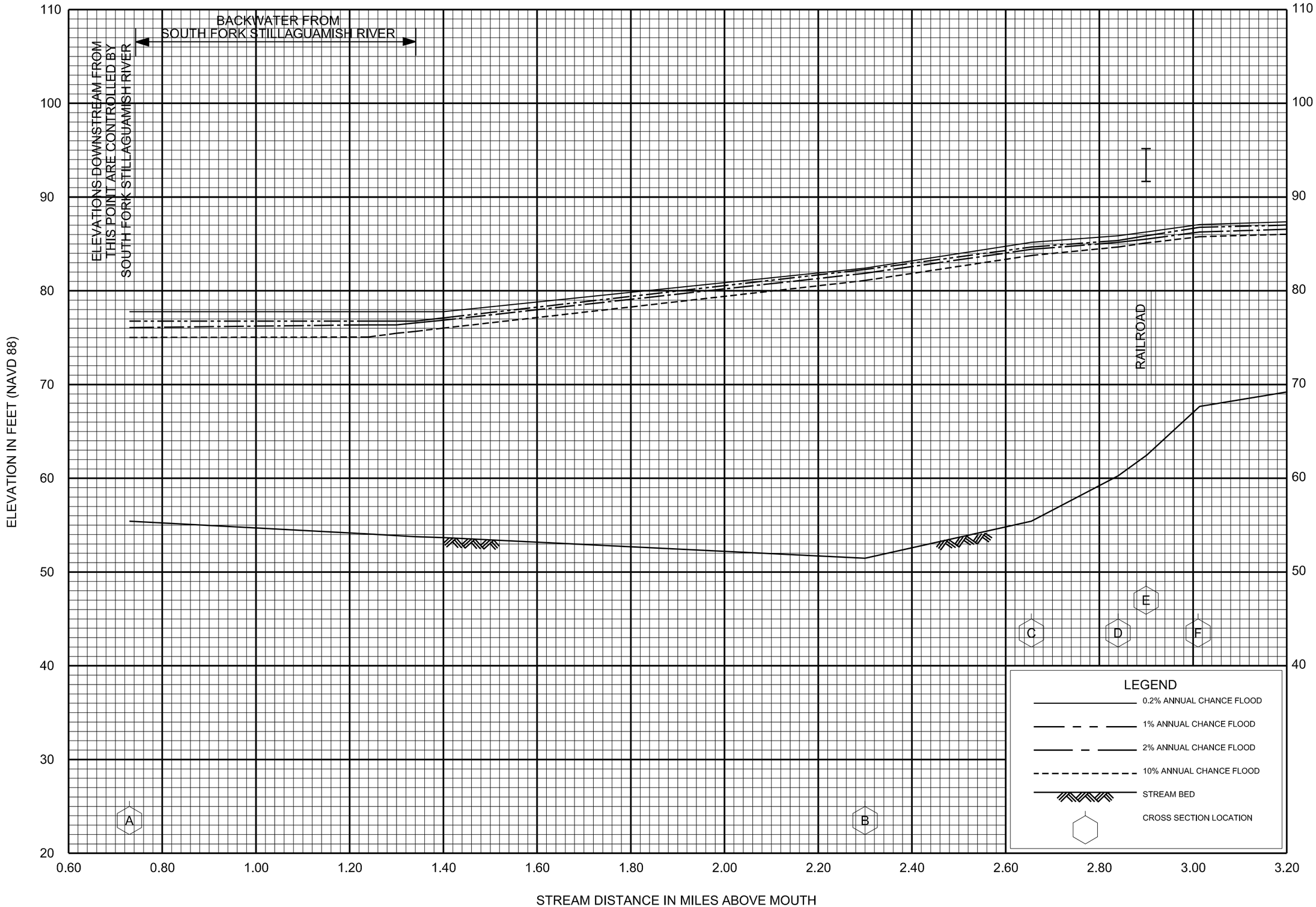

FLOOD PROFILES

NORTH FORK STILLAGUAMISH RIVER

FEDERAL EMERGENCY MANAGEMENT AGENCY

SNOHOMISH COUNTY, WA

AND INCORPORATED AREAS

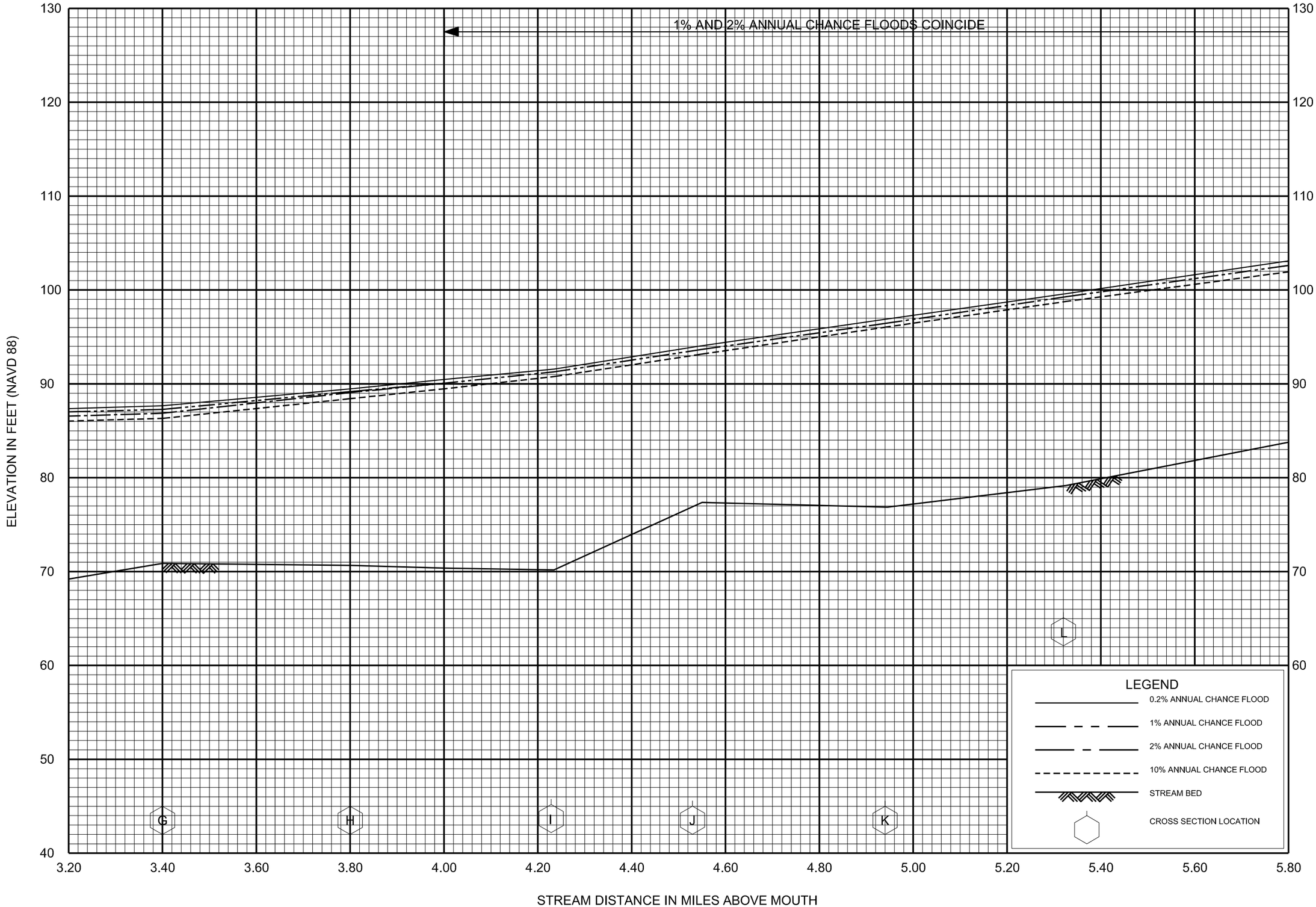

FLOOD PROFILES

NORTH FORK STILLAGUAMISH RIVER

FEDERAL EMERGENCY MANAGEMENT AGENCY

SNOHOMISH COUNTY, WA

AND INCORPORATED AREAS

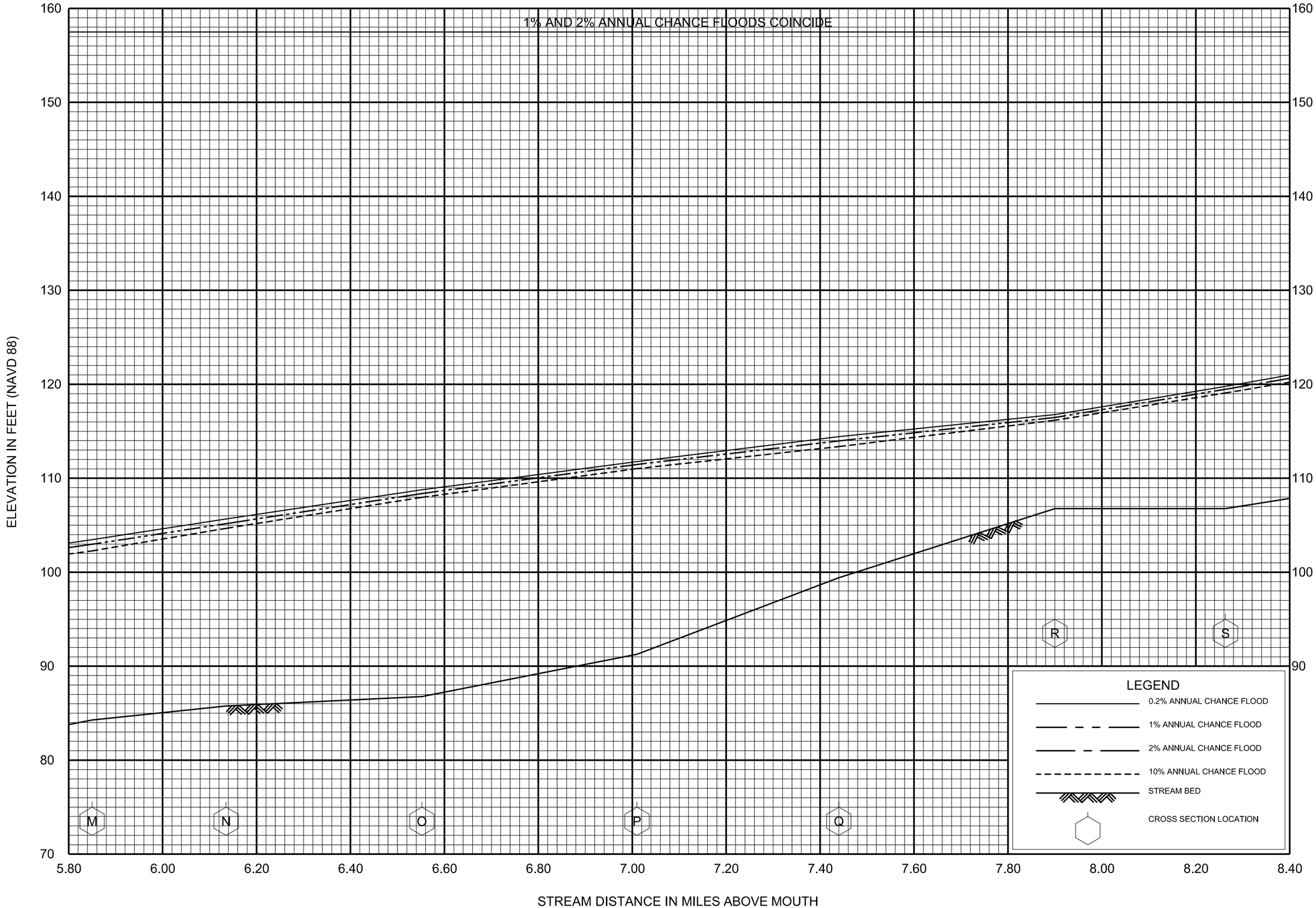

FLOOD PROFILES

NORTH FORK STILLAGUAMISH RIVER

FEDERAL EMERGENCY MANAGEMENT AGENCY

SNOHOMISH COUNTY, WA

AND INCORPORATED AREAS

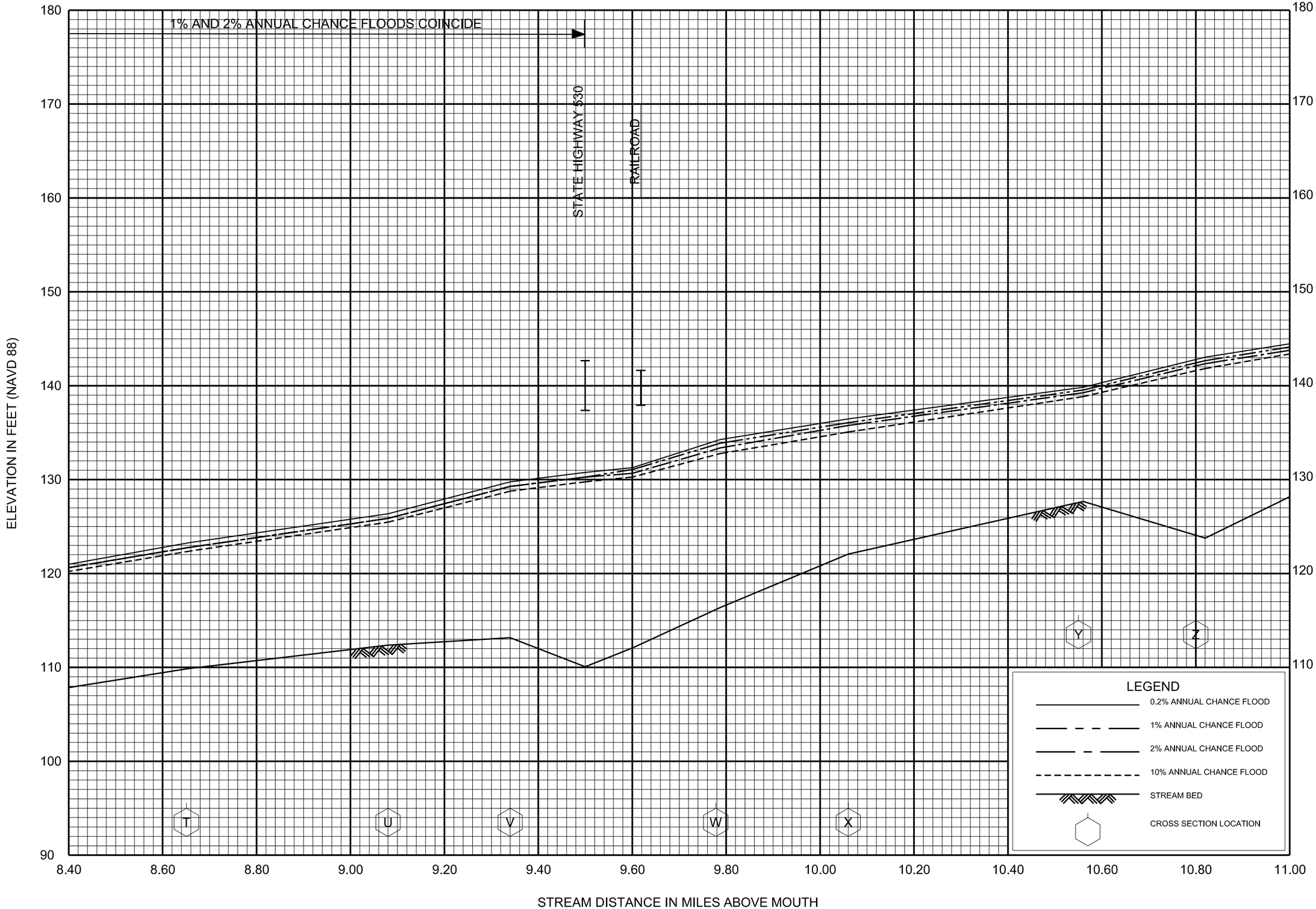

FLOOD PROFILES

NORTH FORK STILLAGUAMISH RIVER

FEDERAL EMERGENCY MANAGEMENT AGENCY

SNOHOMISH COUNTY, WA

AND INCORPORATED AREAS

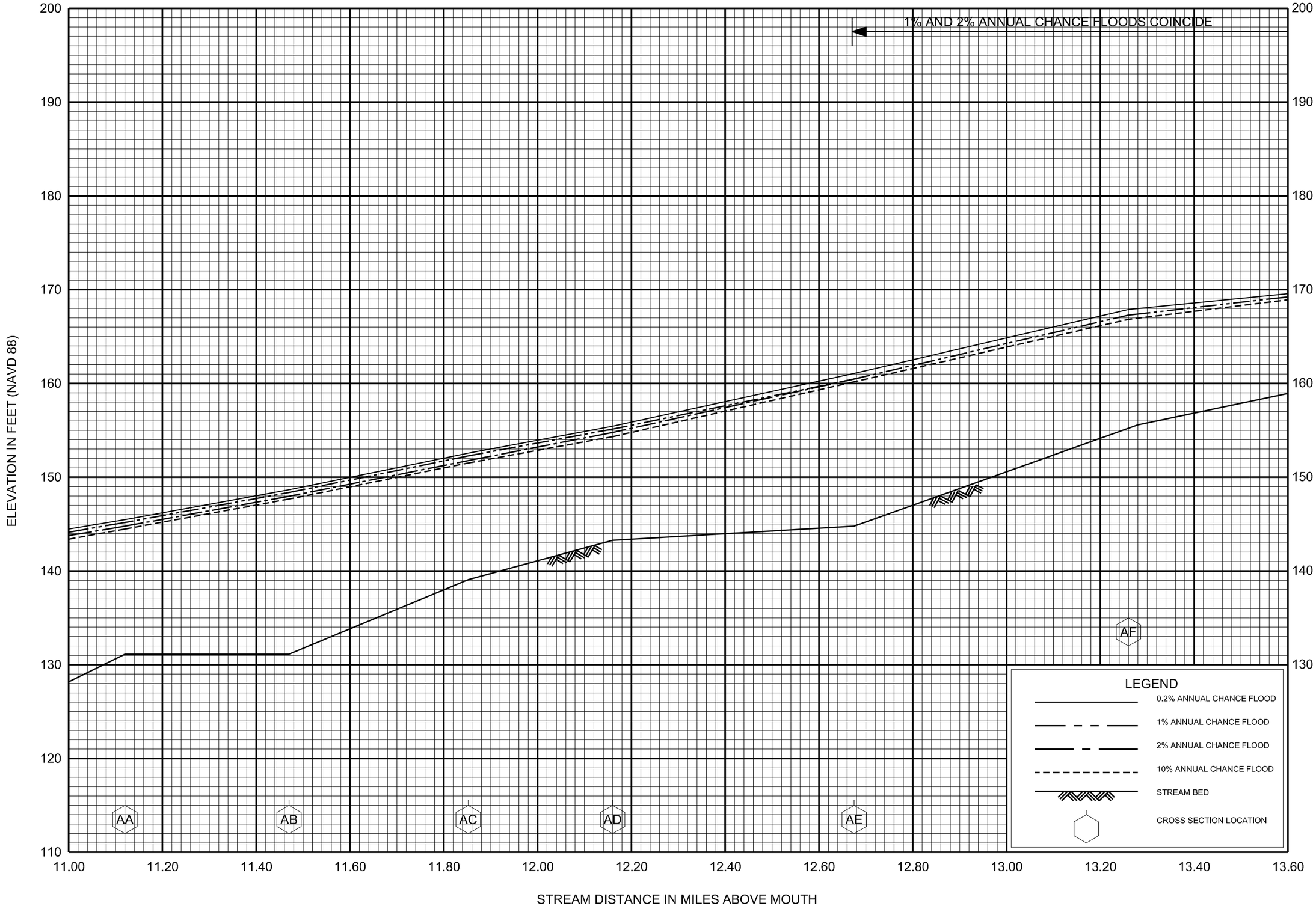

FLOOD PROFILES

NORTH FORK STILLAGUAMISH RIVER

FEDERAL EMERGENCY MANAGEMENT AGENCY

SNOHOMISH COUNTY, WA

AND INCORPORATED AREAS

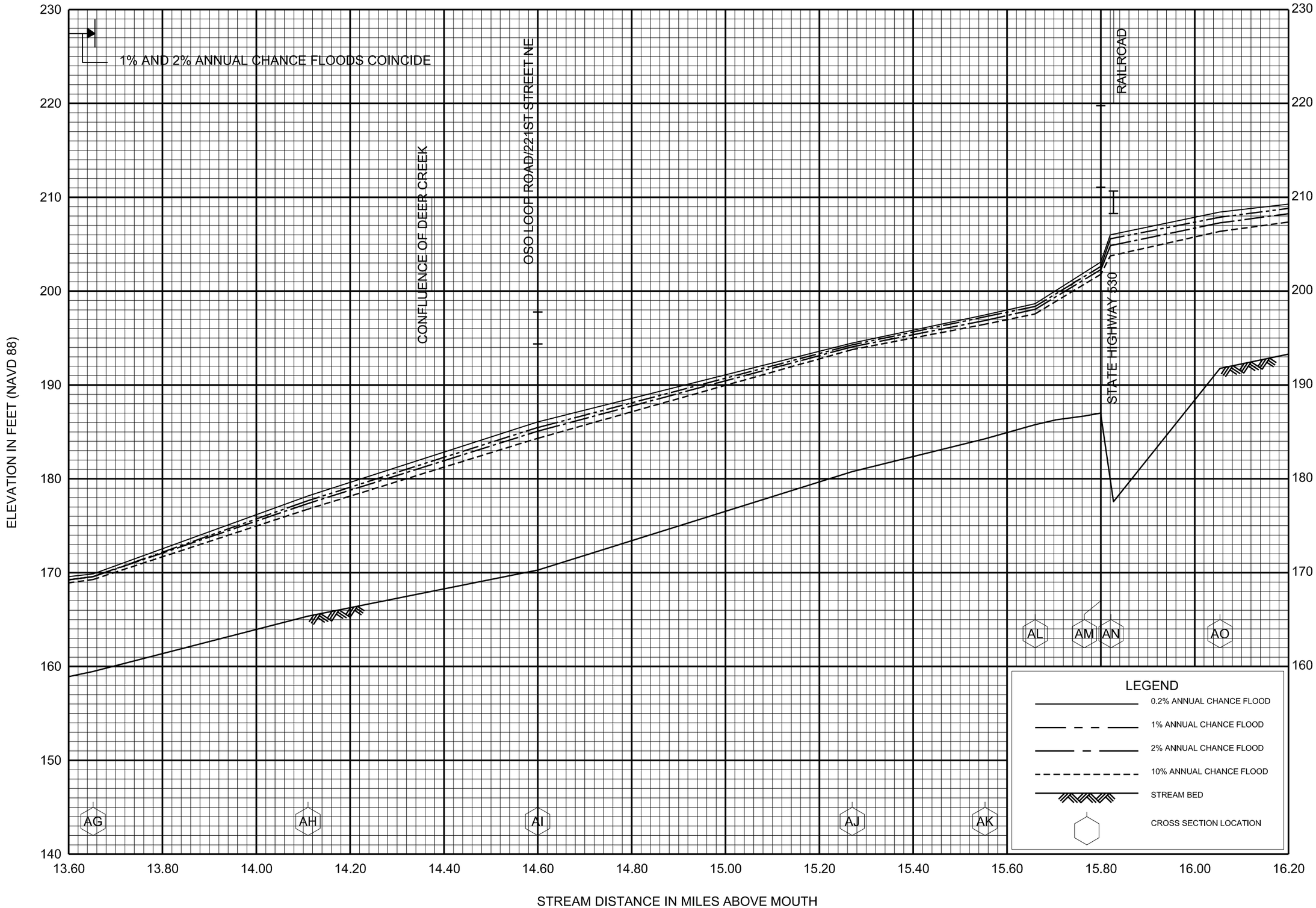

FLOOD PROFILES

NORTH FORK STILLAGUAMISH RIVER

FEDERAL EMERGENCY MANAGEMENT AGENCY

SNOHOMISH COUNTY, WA

AND INCORPORATED AREAS

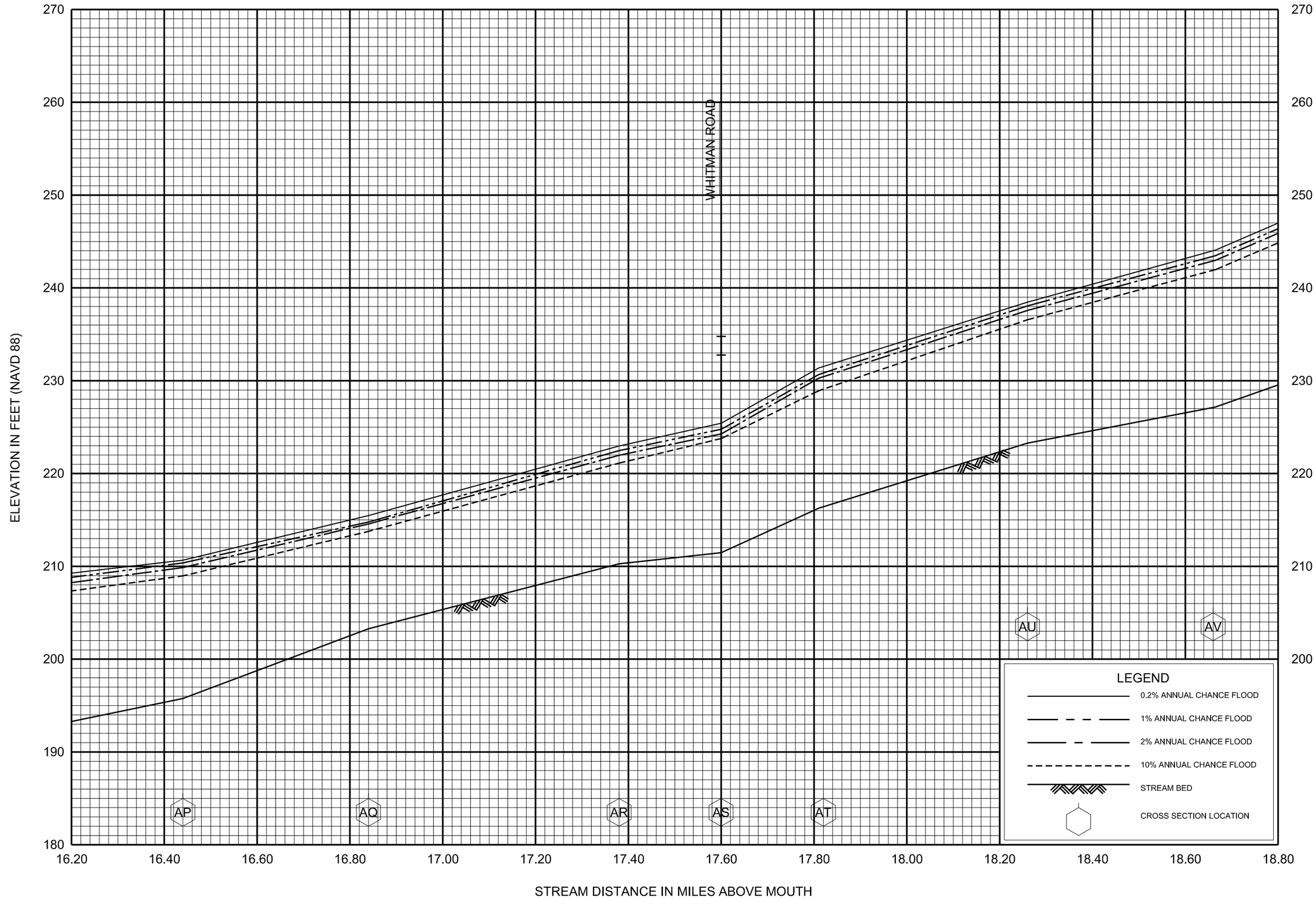

FLOOD PROFILES

NORTH FORK STILLAGUAMISH RIVER

FEDERAL EMERGENCY MANAGEMENT AGENCY

SNOHOMISH COUNTY, WA

AND INCORPORATED AREAS

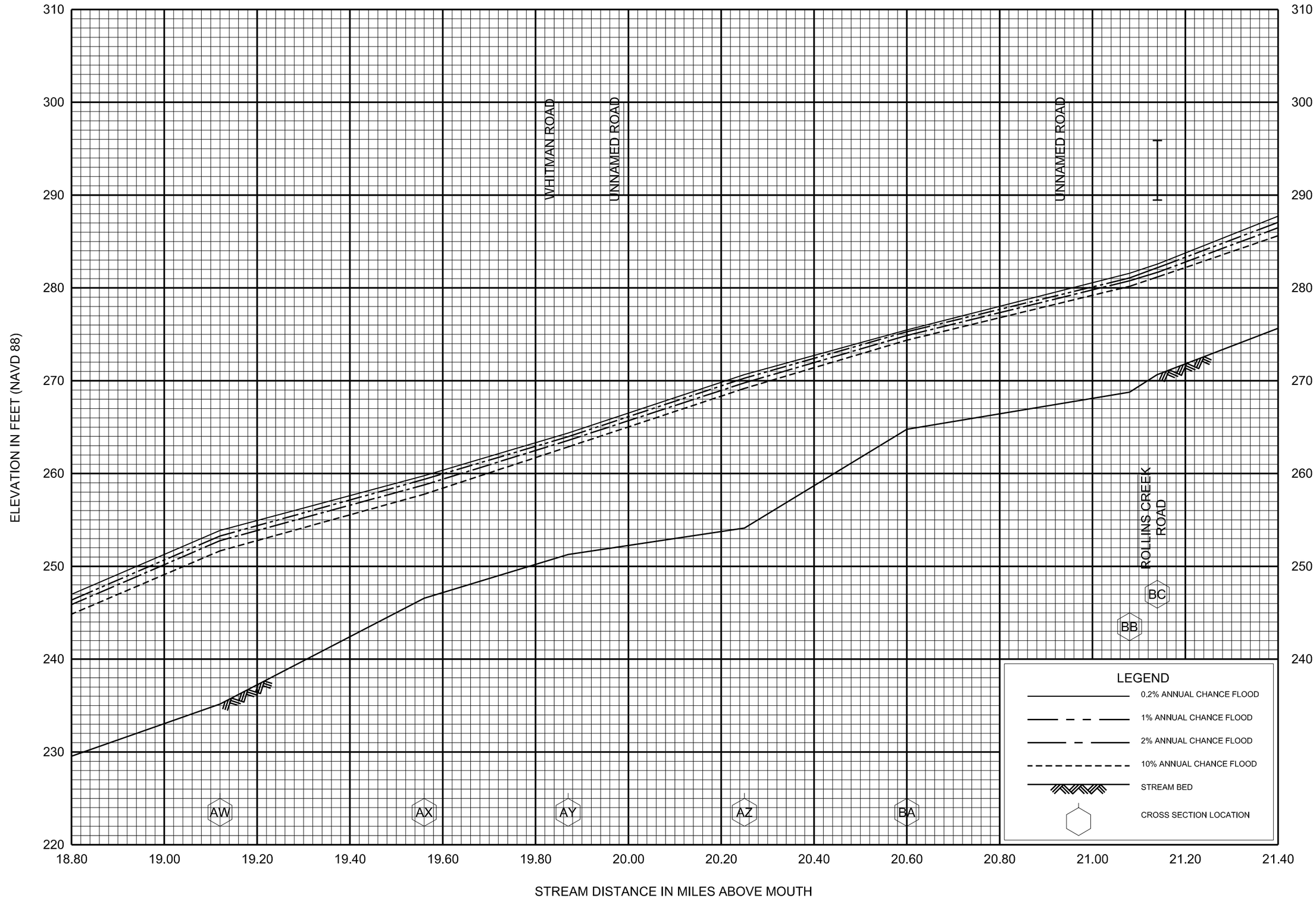

FLOOD PROFILES

NORTH FORK STILLAGUAMISH RIVER

FEDERAL EMERGENCY MANAGEMENT AGENCY

SNOHOMISH COUNTY, WA

AND INCORPORATED AREAS

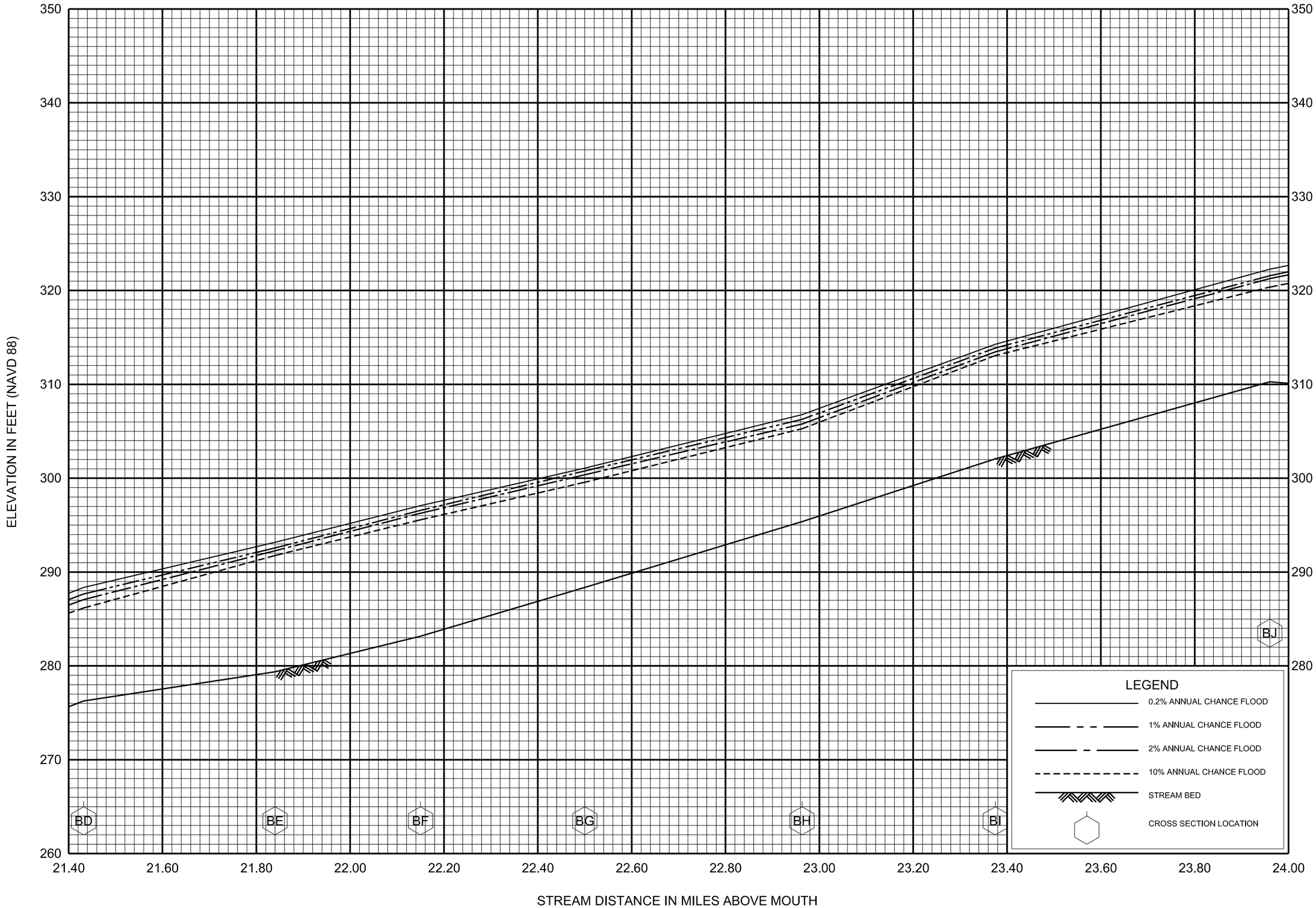

FLOOD PROFILES

NORTH FORK STILLAGUAMISH RIVER

FEDERAL EMERGENCY MANAGEMENT AGENCY

SNOHOMISH COUNTY, WA

AND INCORPORATED AREAS

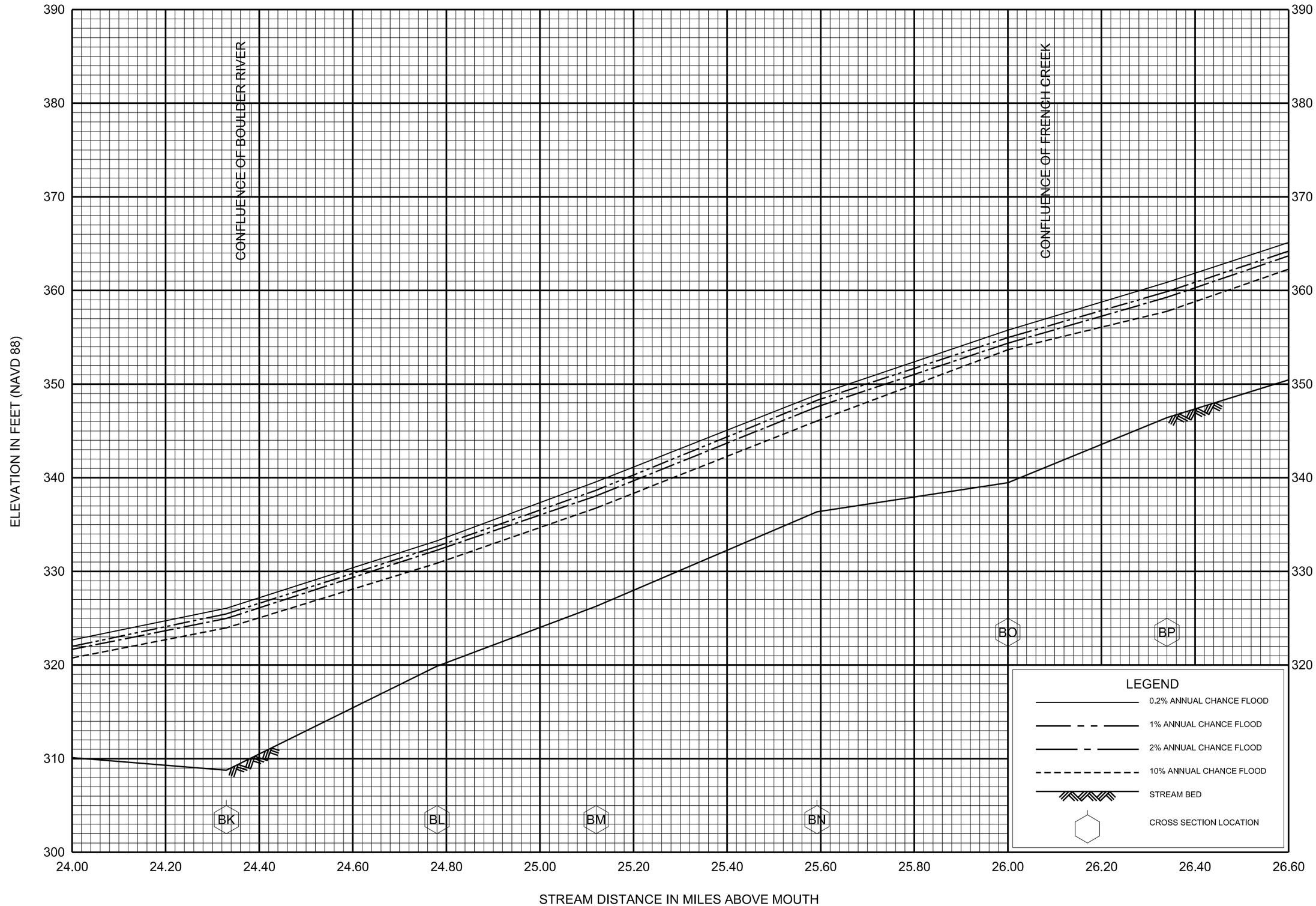

FLOOD PROFILES

NORTH FORK STILLAGUAMISH RIVER

FEDERAL EMERGENCY MANAGEMENT AGENCY

SNOHOMISH COUNTY, WA

AND INCORPORATED AREAS

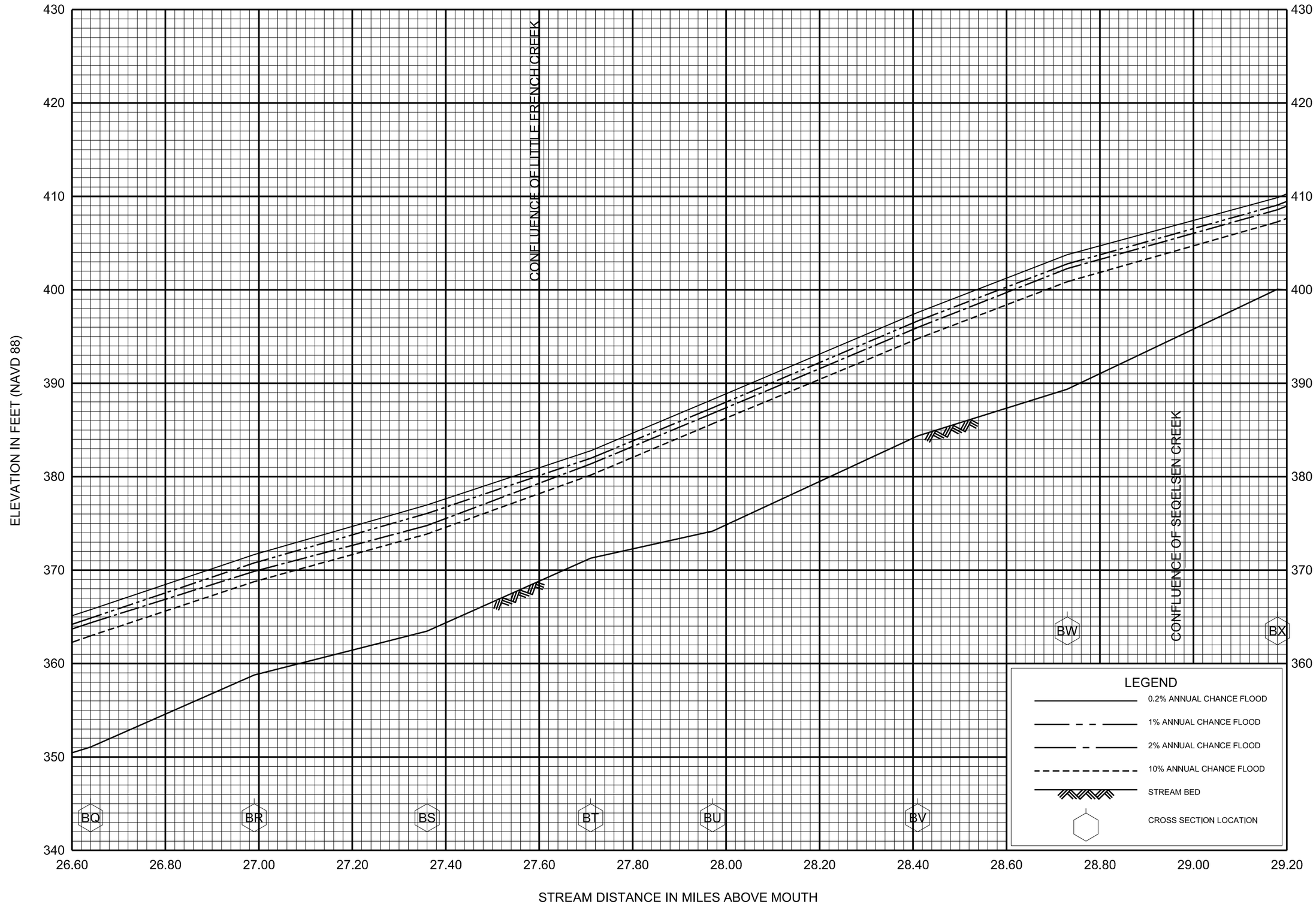

FLOOD PROFILES

NORTH FORK STILLAGUAMISH RIVER

FEDERAL EMERGENCY MANAGEMENT AGENCY

SNOHOMISH COUNTY, WA

AND INCORPORATED AREAS

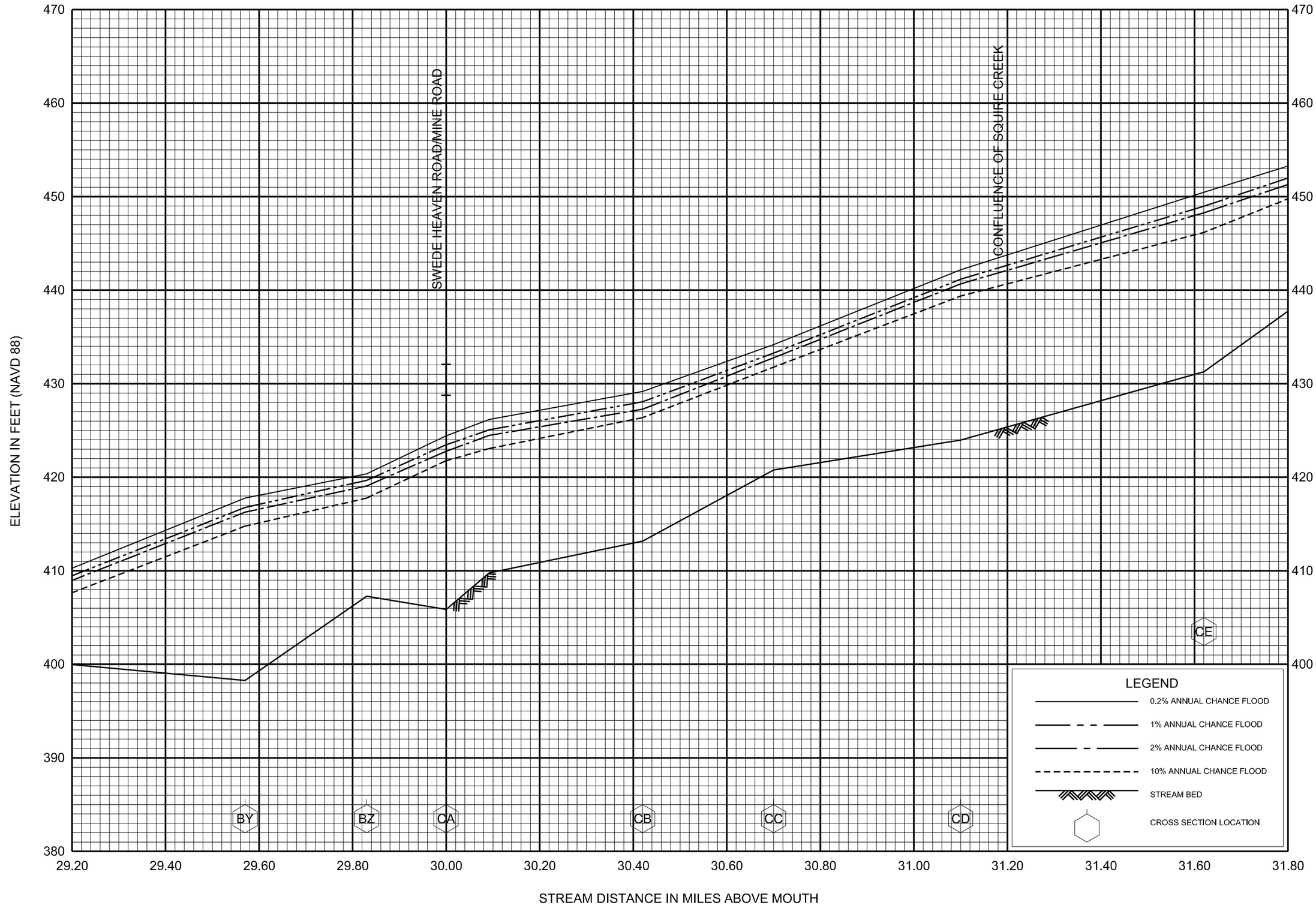

FLOOD PROFILES

NORTH FORK STILLAGUAMISH RIVER

FEDERAL EMERGENCY MANAGEMENT AGENCY

SNOHOMISH COUNTY, WA

AND INCORPORATED AREAS

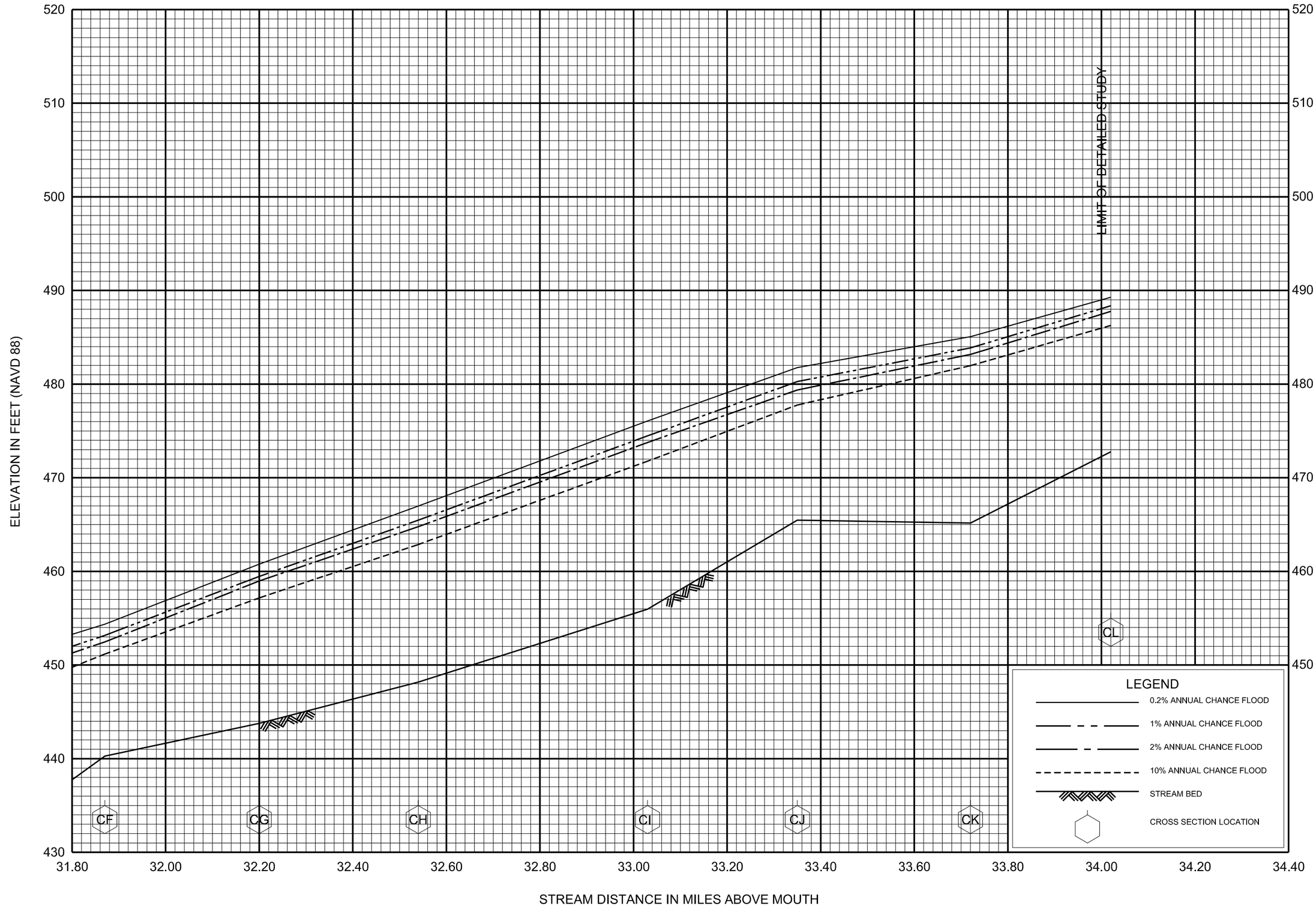

FLOOD PROFILES

NORTH FORK STILLAGUAMISH RIVER

FEDERAL EMERGENCY MANAGEMENT AGENCY

SNOHOMISH COUNTY, WA

AND INCORPORATED AREAS

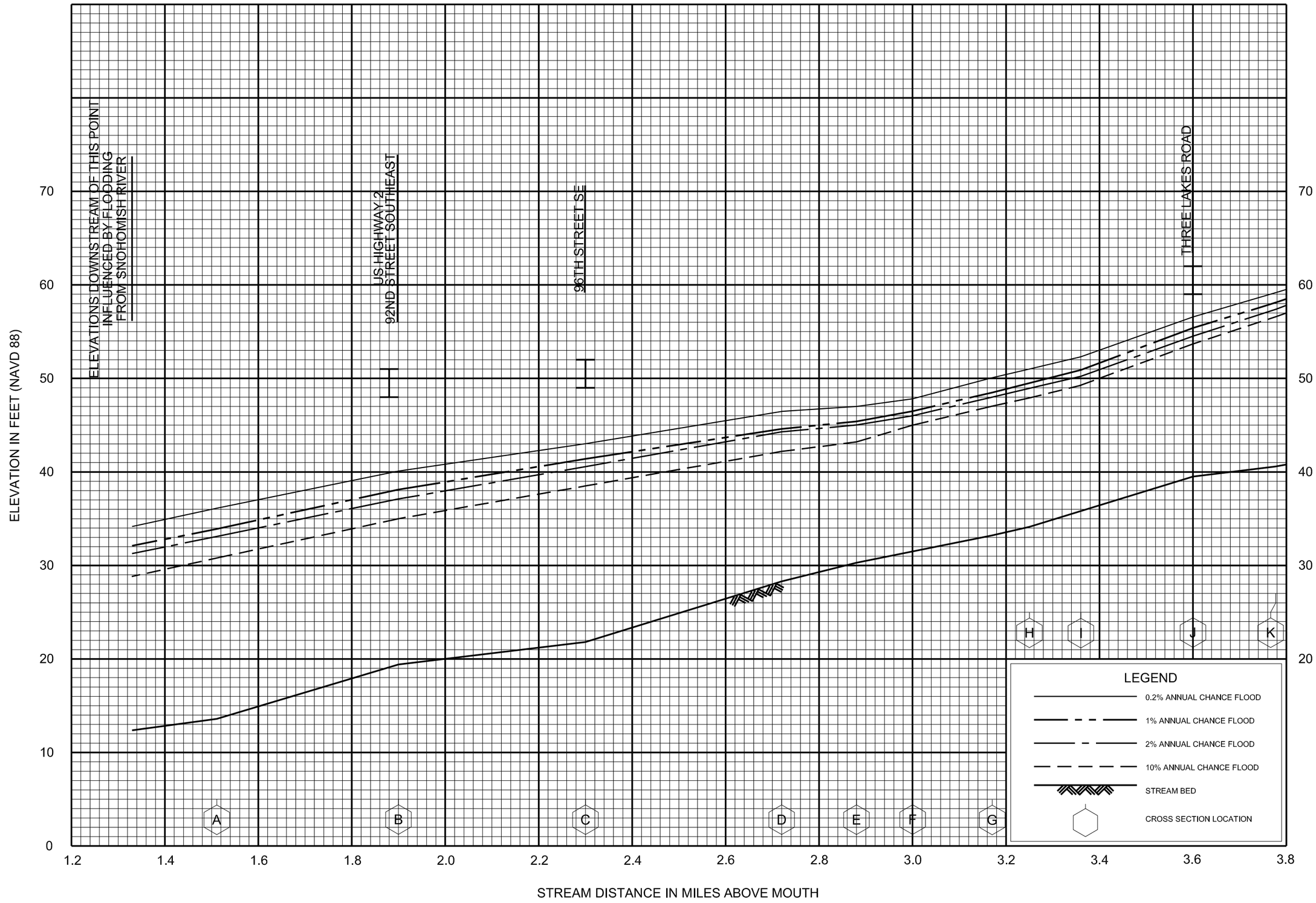

FLOOD PROFILES

PILCHUCK RIVER

FEDERAL EMERGENCY MANAGEMENT AGENCY

SNOHOMISH COUNTY, WA

AND INCORPORATED AREAS

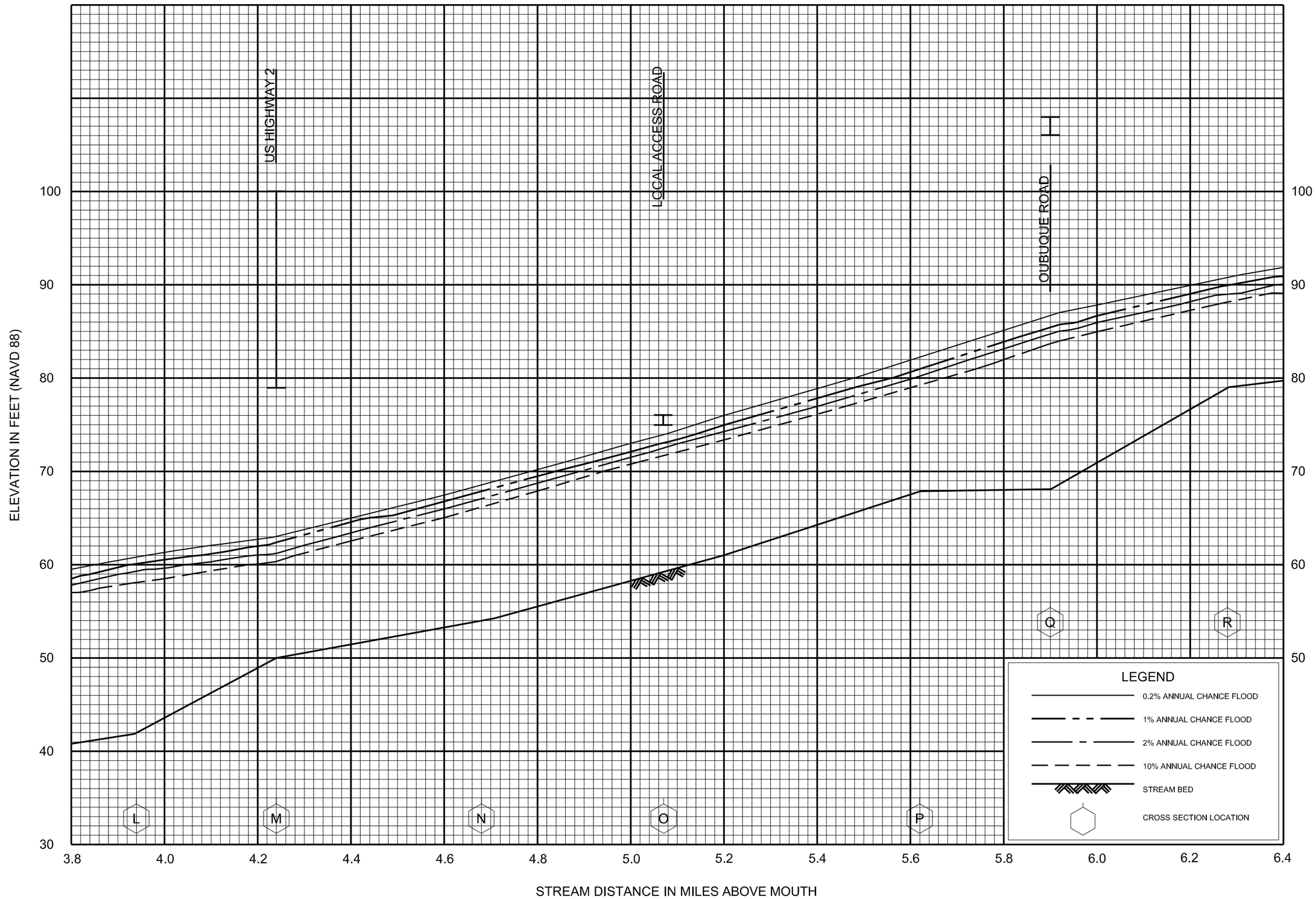

FLOOD PROFILES

PILCHUCK RIVER

FEDERAL EMERGENCY MANAGEMENT AGENCY

SNOHOMISH COUNTY, WA

AND INCORPORATED AREAS

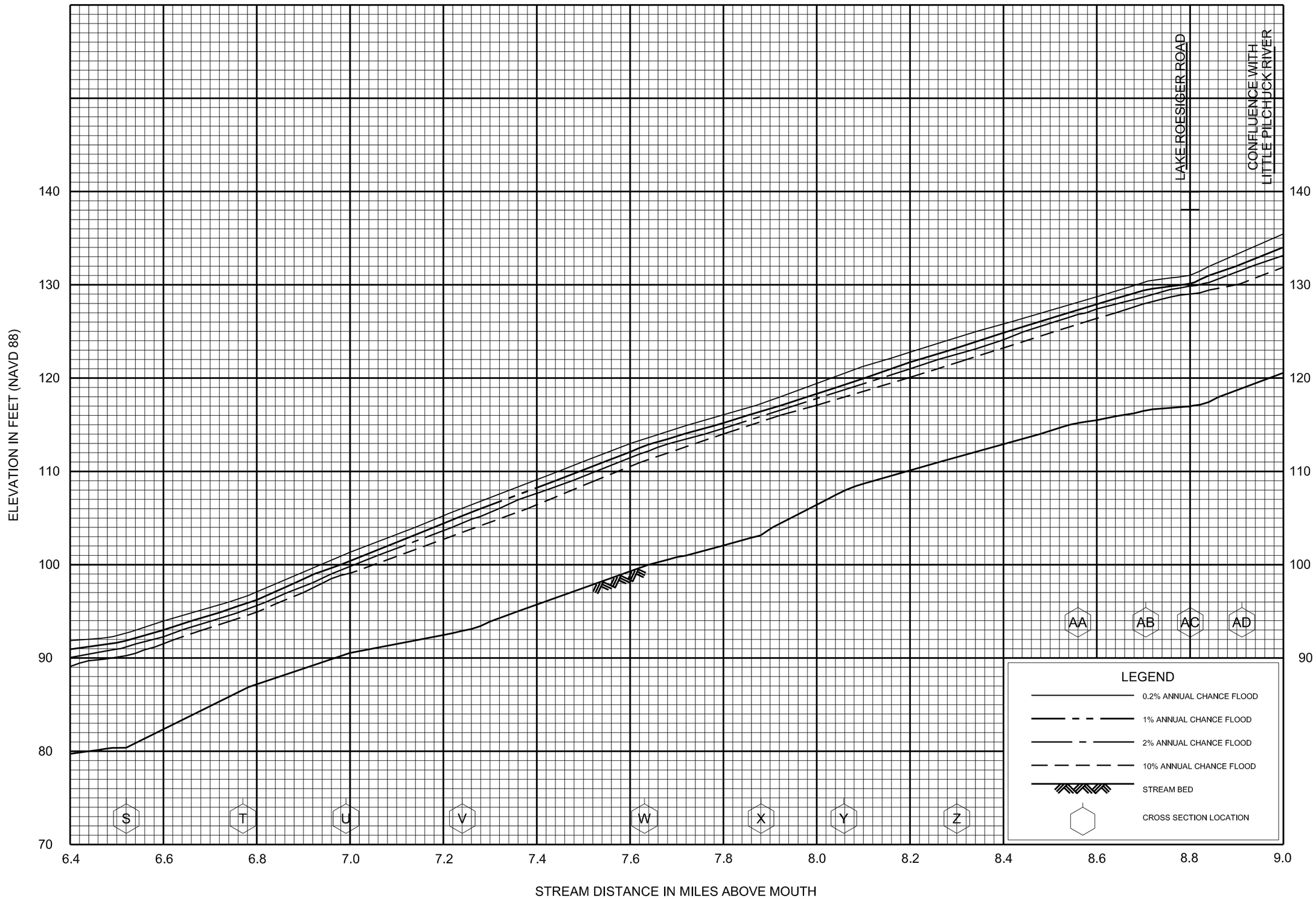

FLOOD PROFILES

PILCHUCK RIVER

FEDERAL EMERGENCY MANAGEMENT AGENCY

SNOHOMISH COUNTY, WA

AND INCORPORATED AREAS

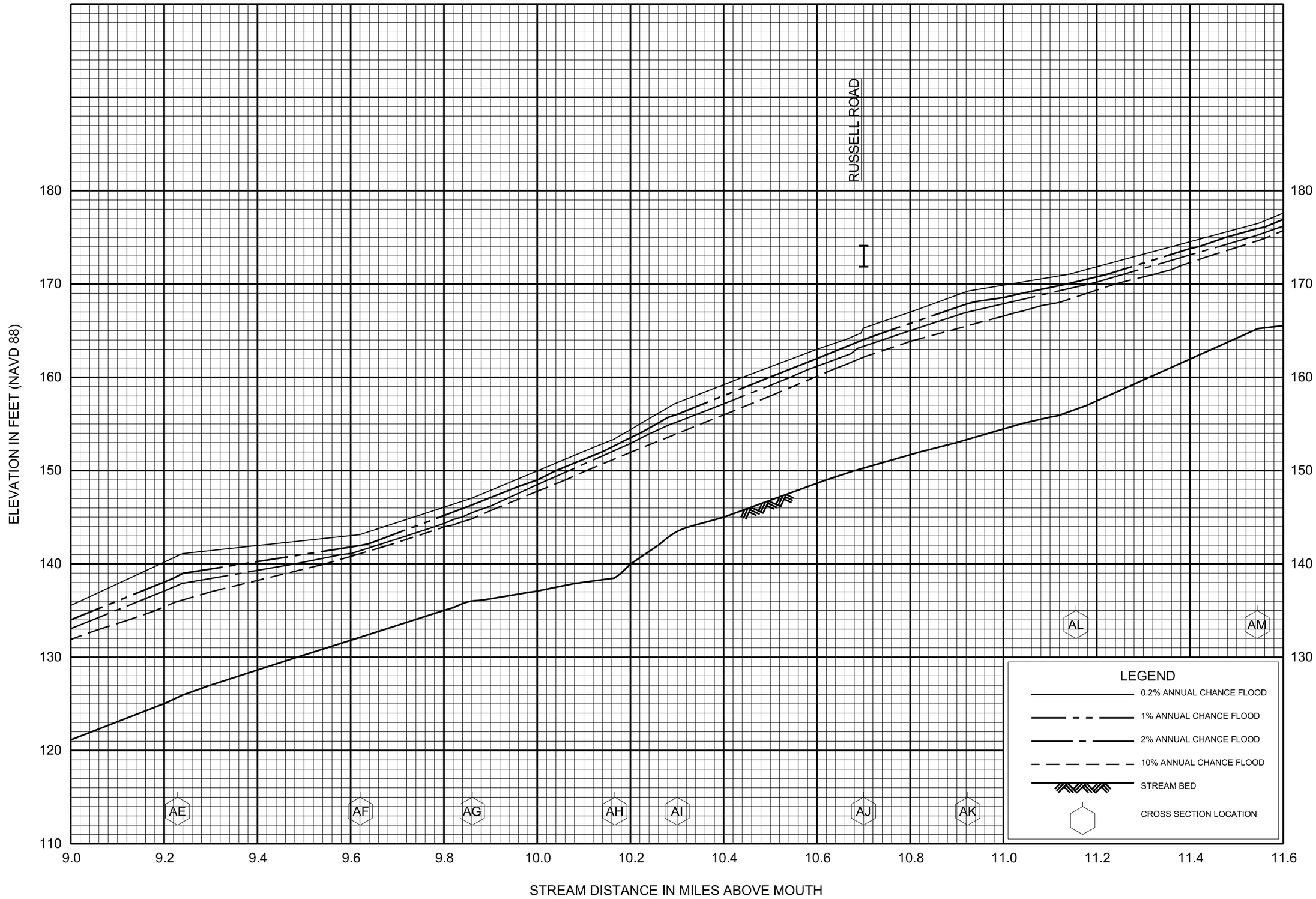

FLOOD PROFILES

PILCHUCK RIVER

FEDERAL EMERGENCY MANAGEMENT AGENCY

SNOHOMISH COUNTY, WA

AND INCORPORATED AREAS

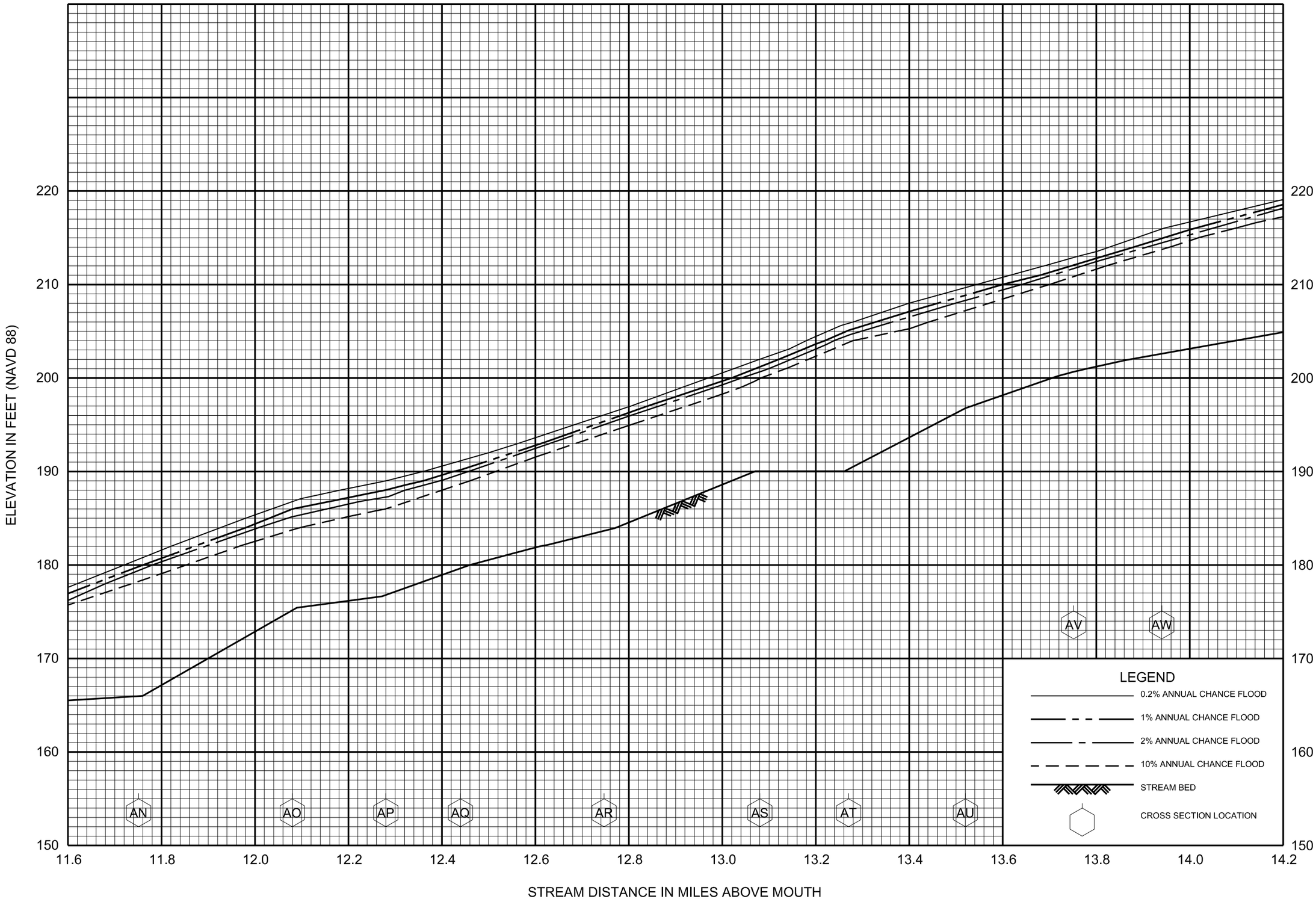

FLOOD PROFILES

PILCHUCK RIVER

FEDERAL EMERGENCY MANAGEMENT AGENCY

SNOHOMISH COUNTY, WA

AND INCORPORATED AREAS

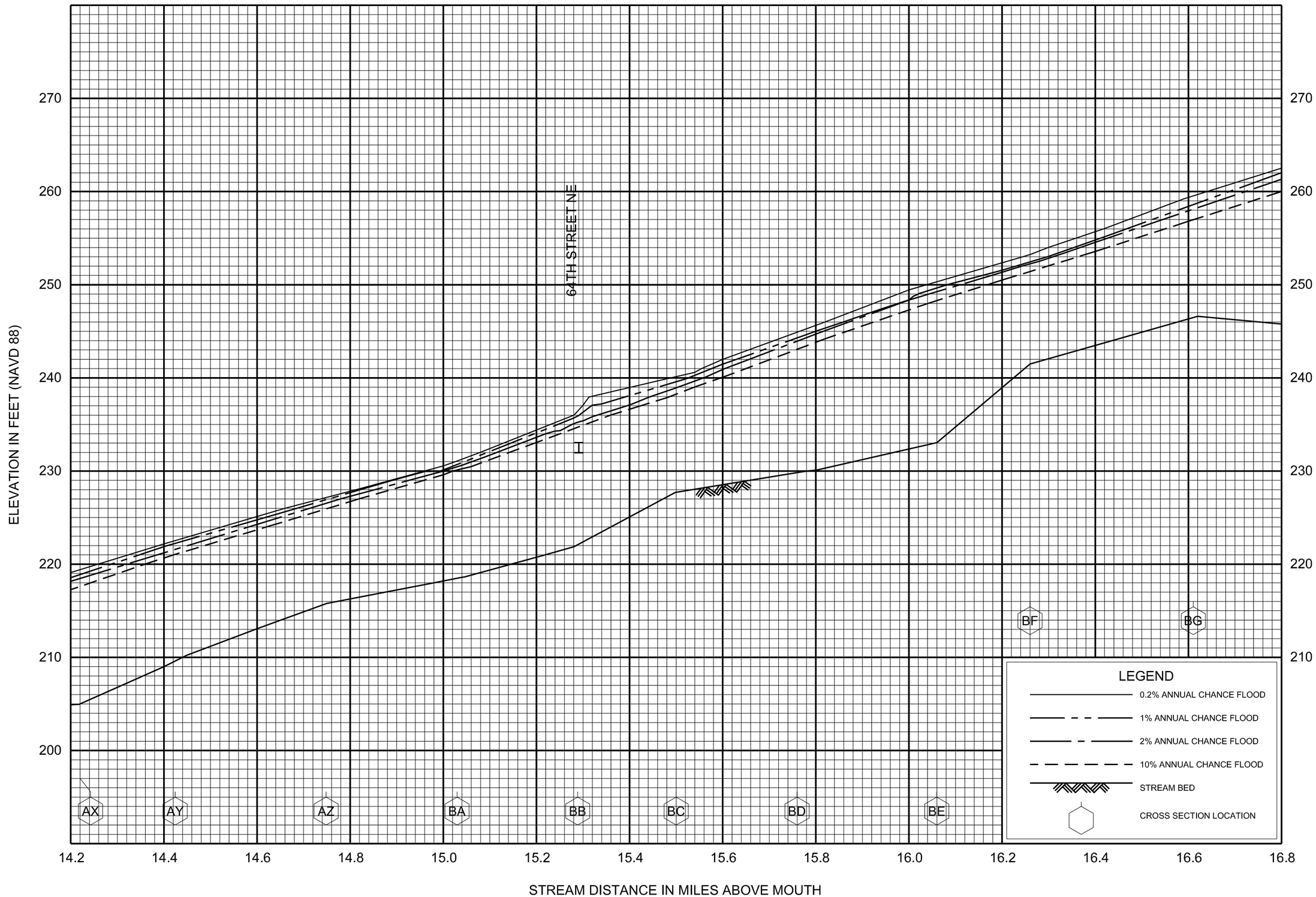

FLOOD PROFILES

PILCHUCK RIVER

FEDERAL EMERGENCY MANAGEMENT AGENCY

SNOHOMISH COUNTY, WA

AND INCORPORATED AREAS

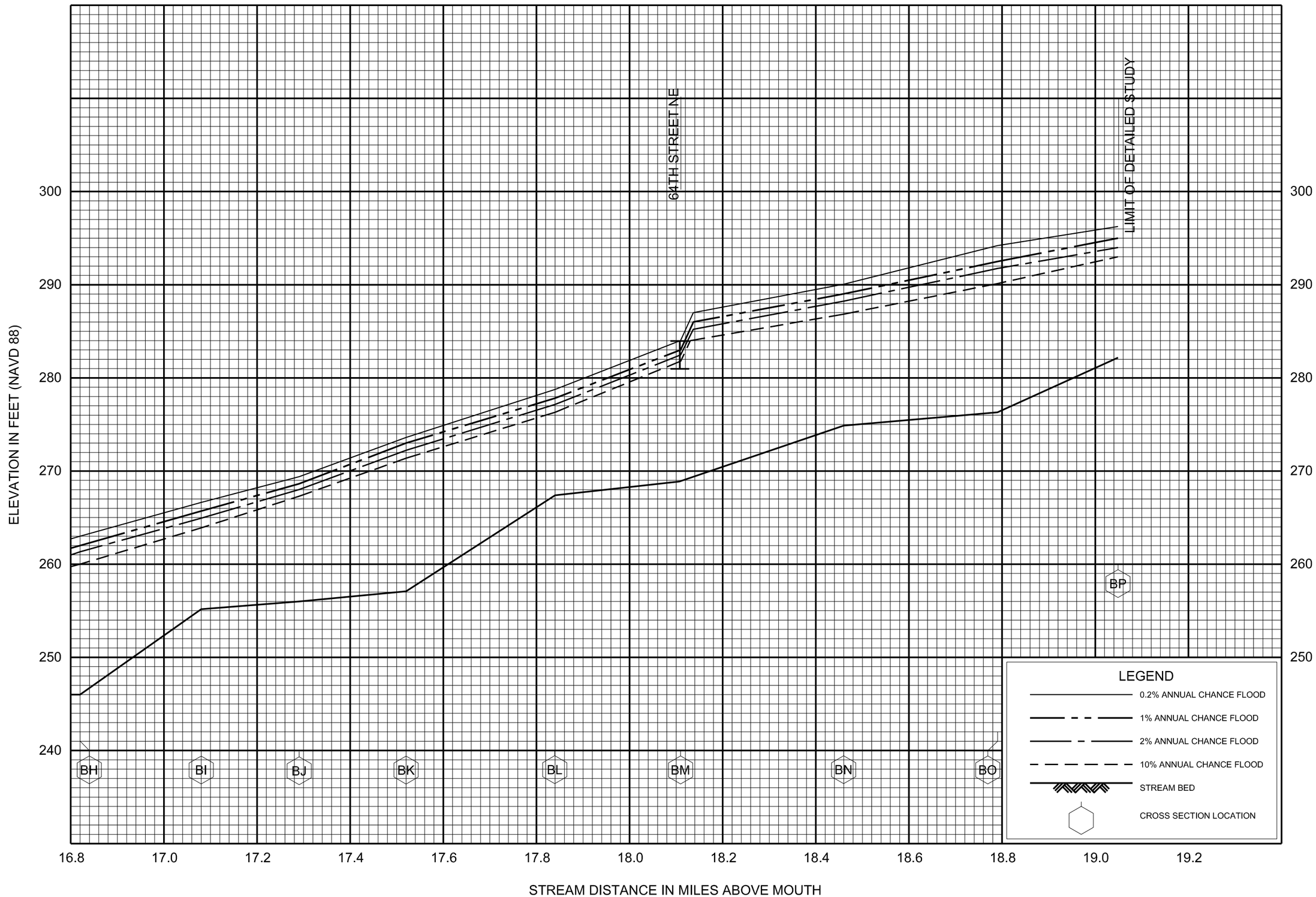

FLOOD PROFILES

PILCHUCK RIVER

FEDERAL EMERGENCY MANAGEMENT AGENCY

SNOHOMISH COUNTY, WA

AND INCORPORATED AREAS

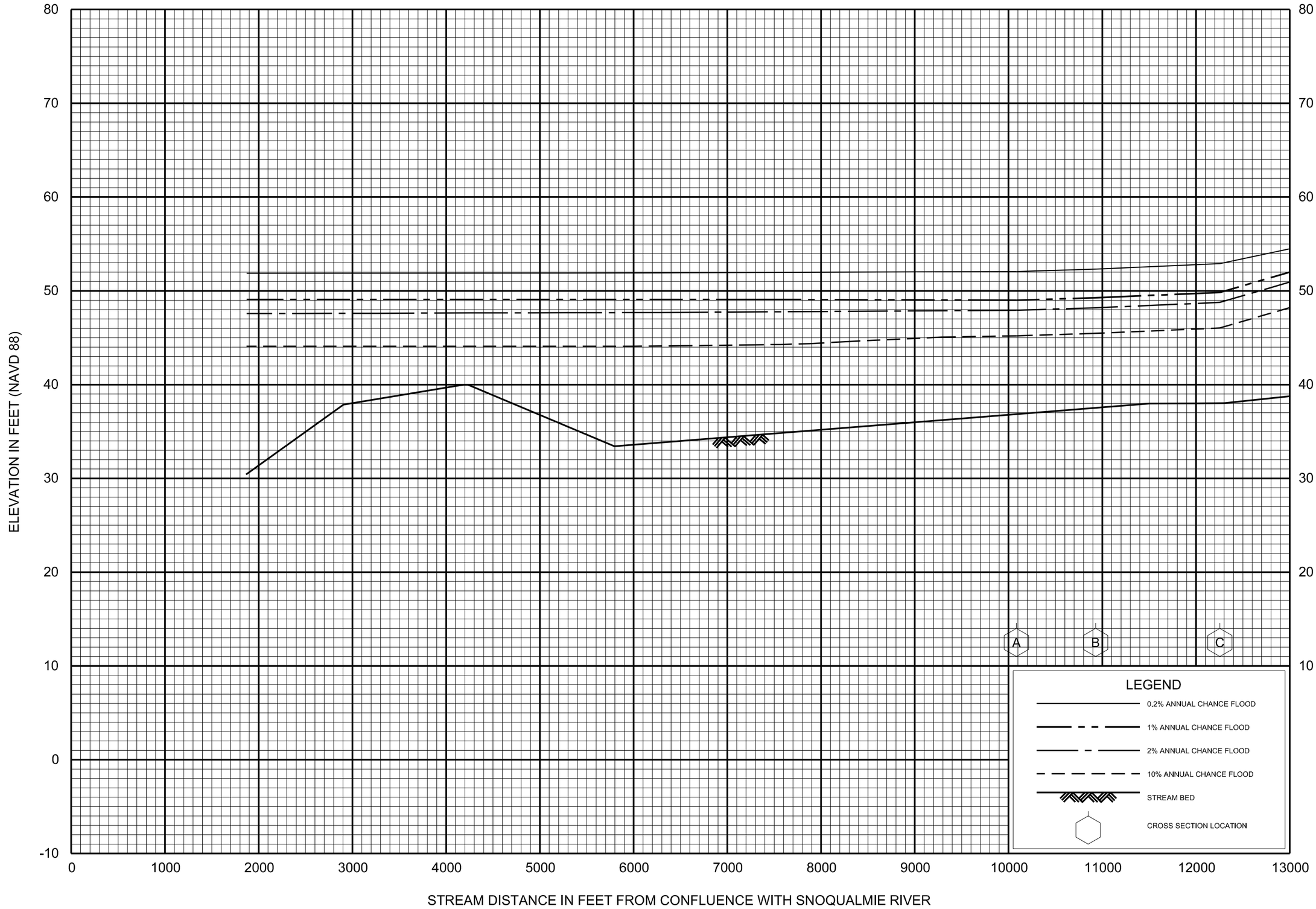

FLOOD PROFILES

RILEY SLOUGH

FEDERAL EMERGENCY MANAGEMENT AGENCY

SNOHOMISH COUNTY, WA

AND INCORPORATED AREAS

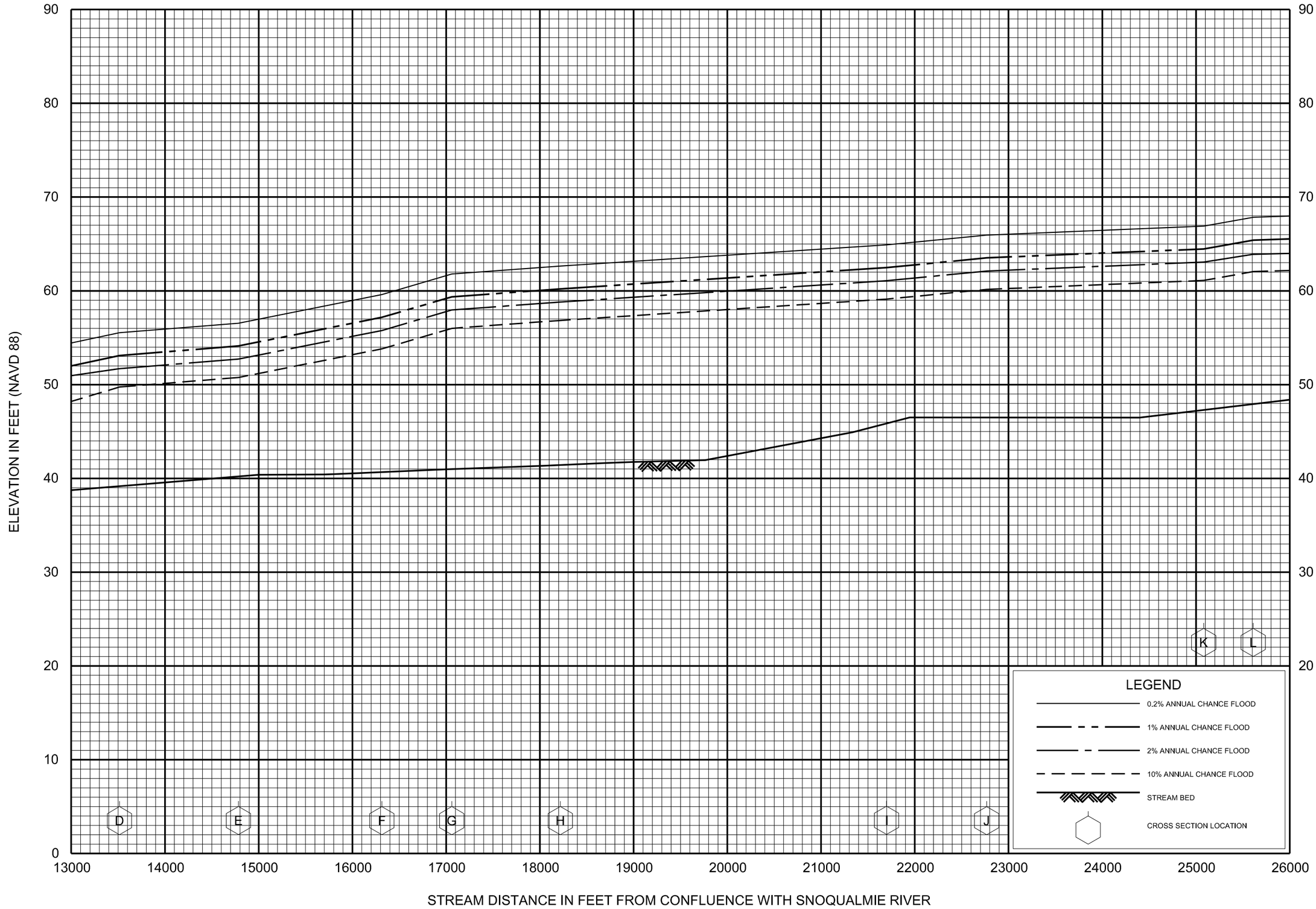

FLOOD PROFILES

RILEY SLOUGH

FEDERAL EMERGENCY MANAGEMENT AGENCY

SNOHOMISH COUNTY, WA

AND INCORPORATED AREAS

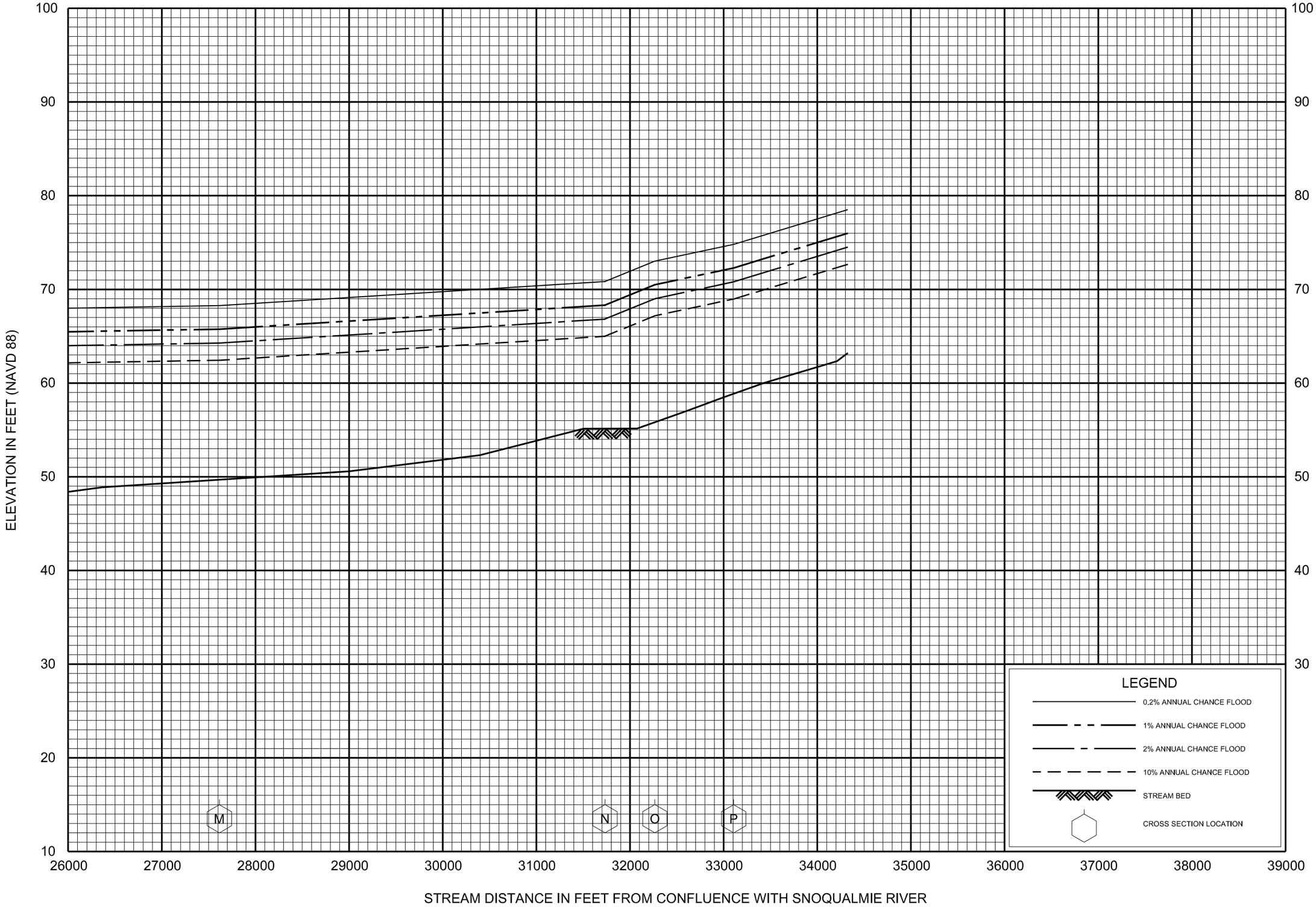

FLOOD PROFILES

RILEY SLOUGH

FEDERAL EMERGENCY MANAGEMENT AGENCY

SNOHOMISH COUNTY, WA

AND INCORPORATED AREAS

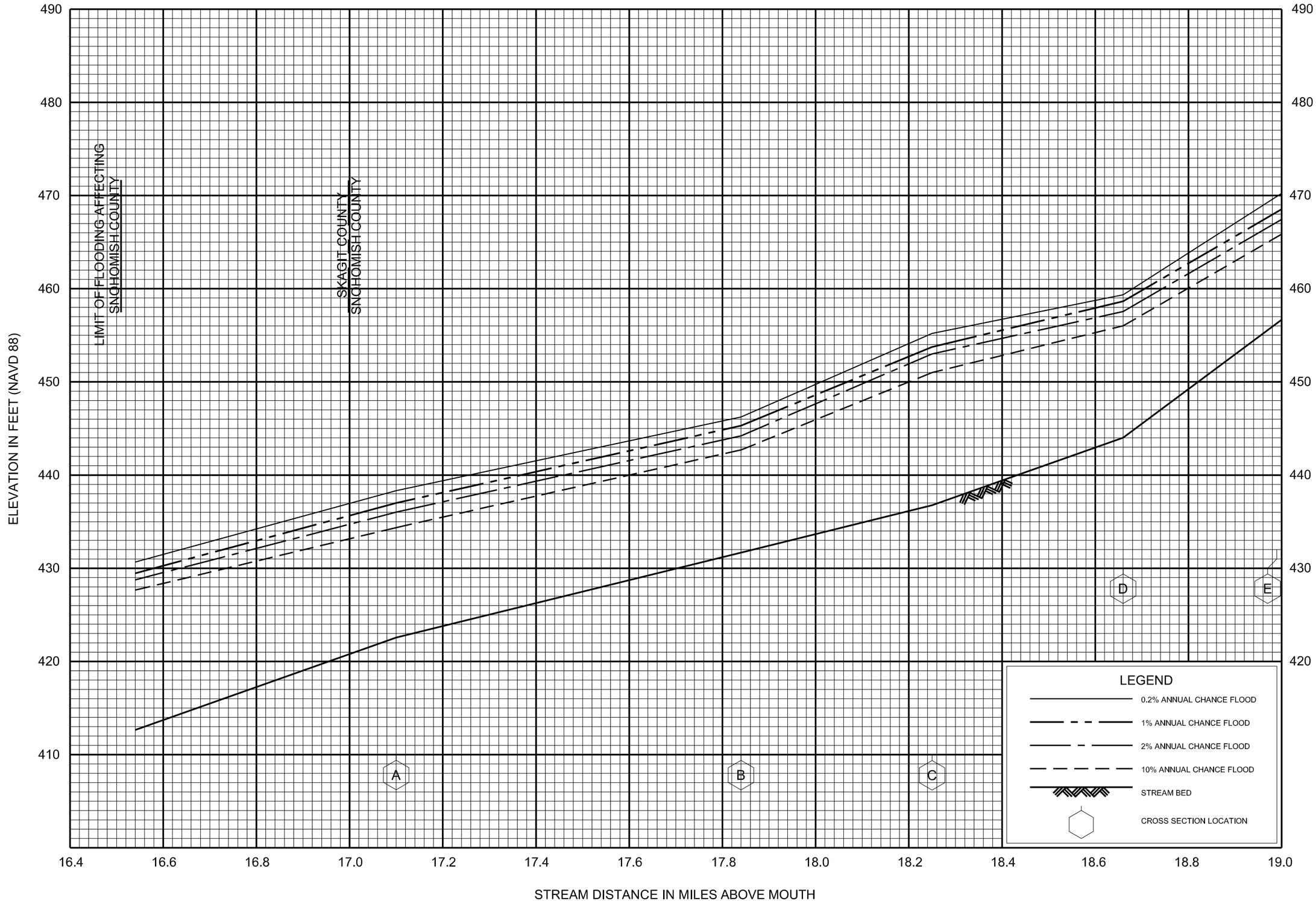

FLOOD PROFILES

SAUK RIVER

FEDERAL EMERGENCY MANAGEMENT AGENCY

SNOHOMISH COUNTY, WA

AND INCORPORATED AREAS

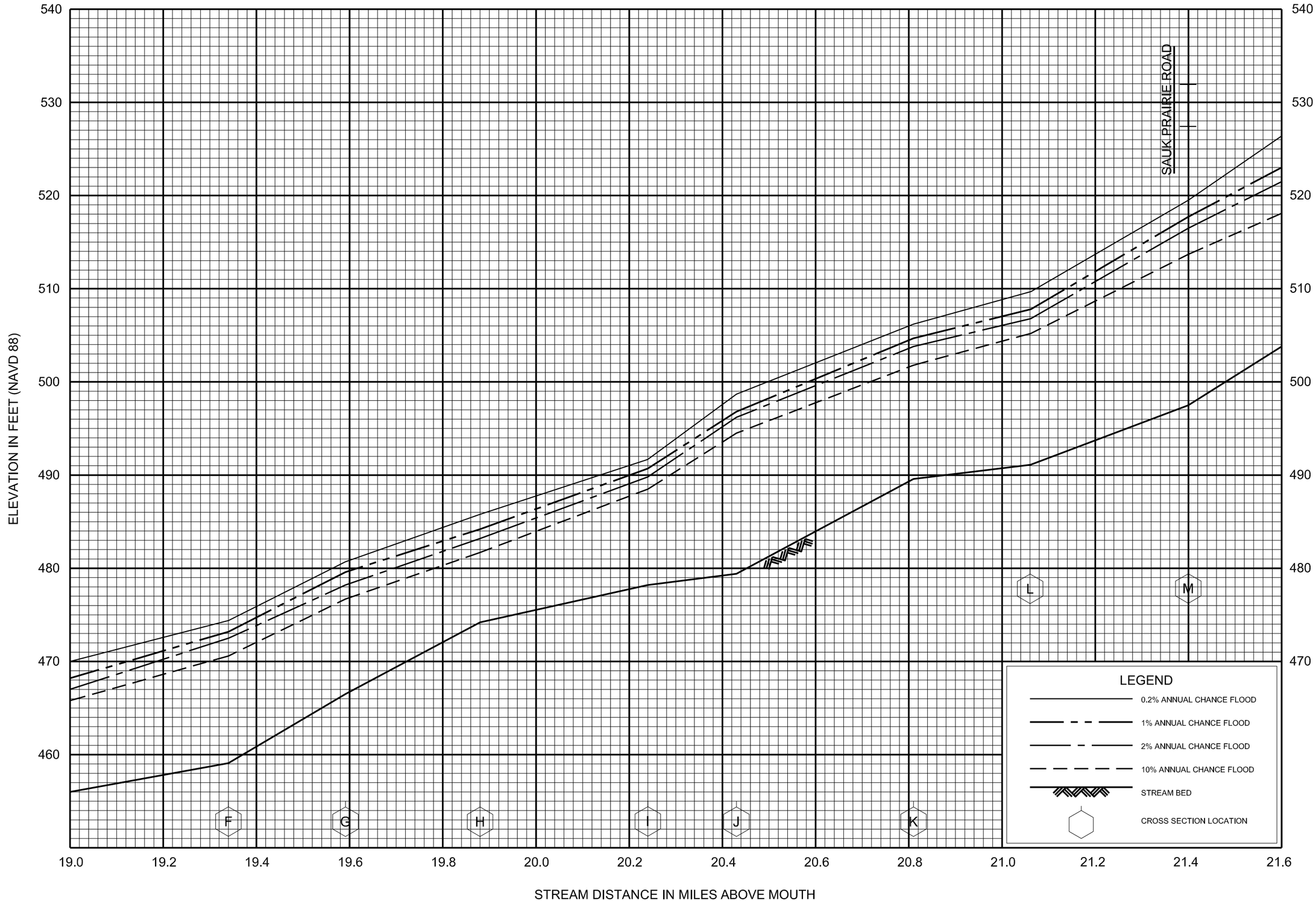

FLOOD PROFILES

SAUK RIVER

FEDERAL EMERGENCY MANAGEMENT AGENCY

SNOHOMISH COUNTY, WA

AND INCORPORATED AREAS

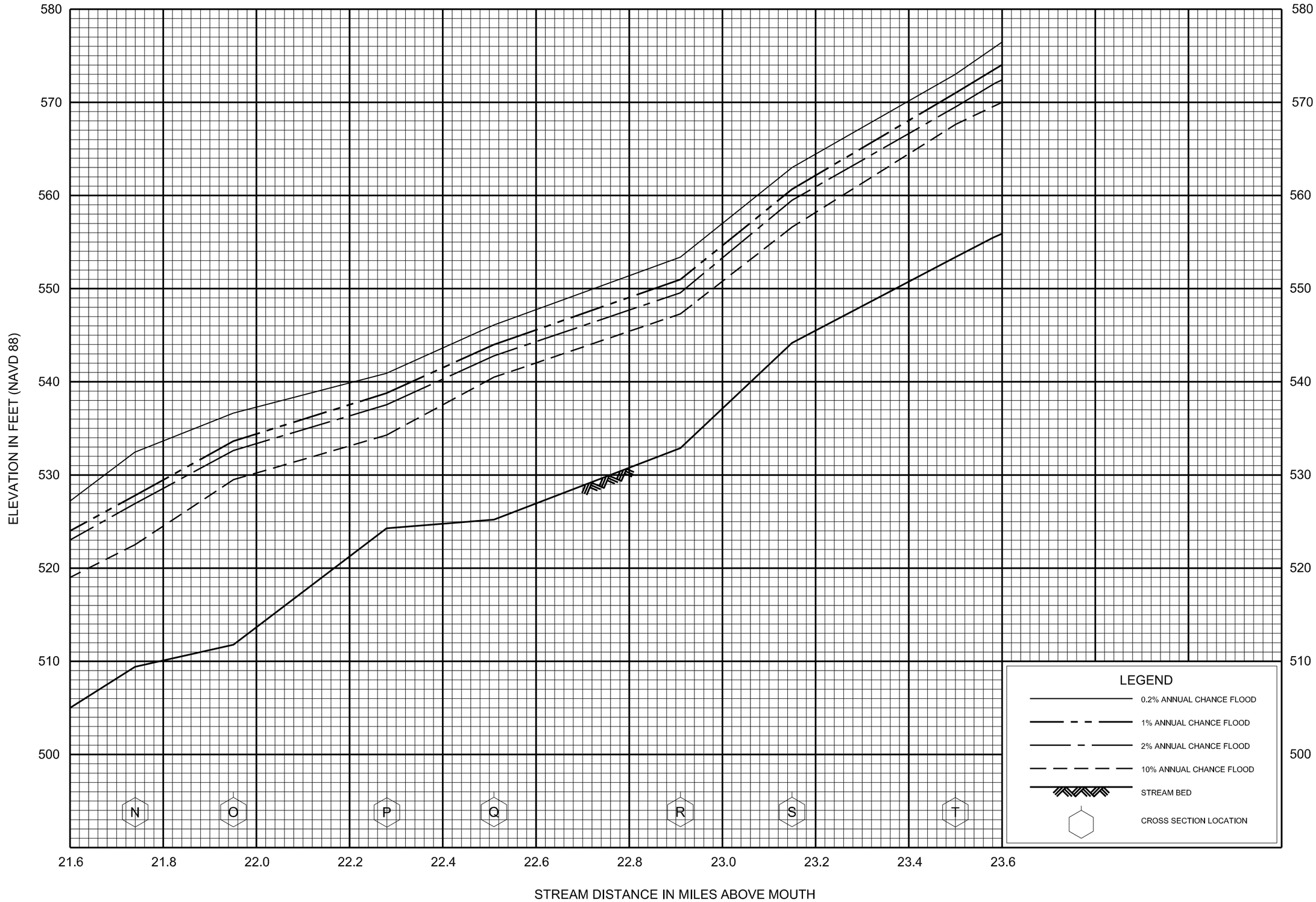

FLOOD PROFILES

SAUK RIVER

FEDERAL EMERGENCY MANAGEMENT AGENCY

SNOHOMISH COUNTY, WA

AND INCORPORATED AREAS

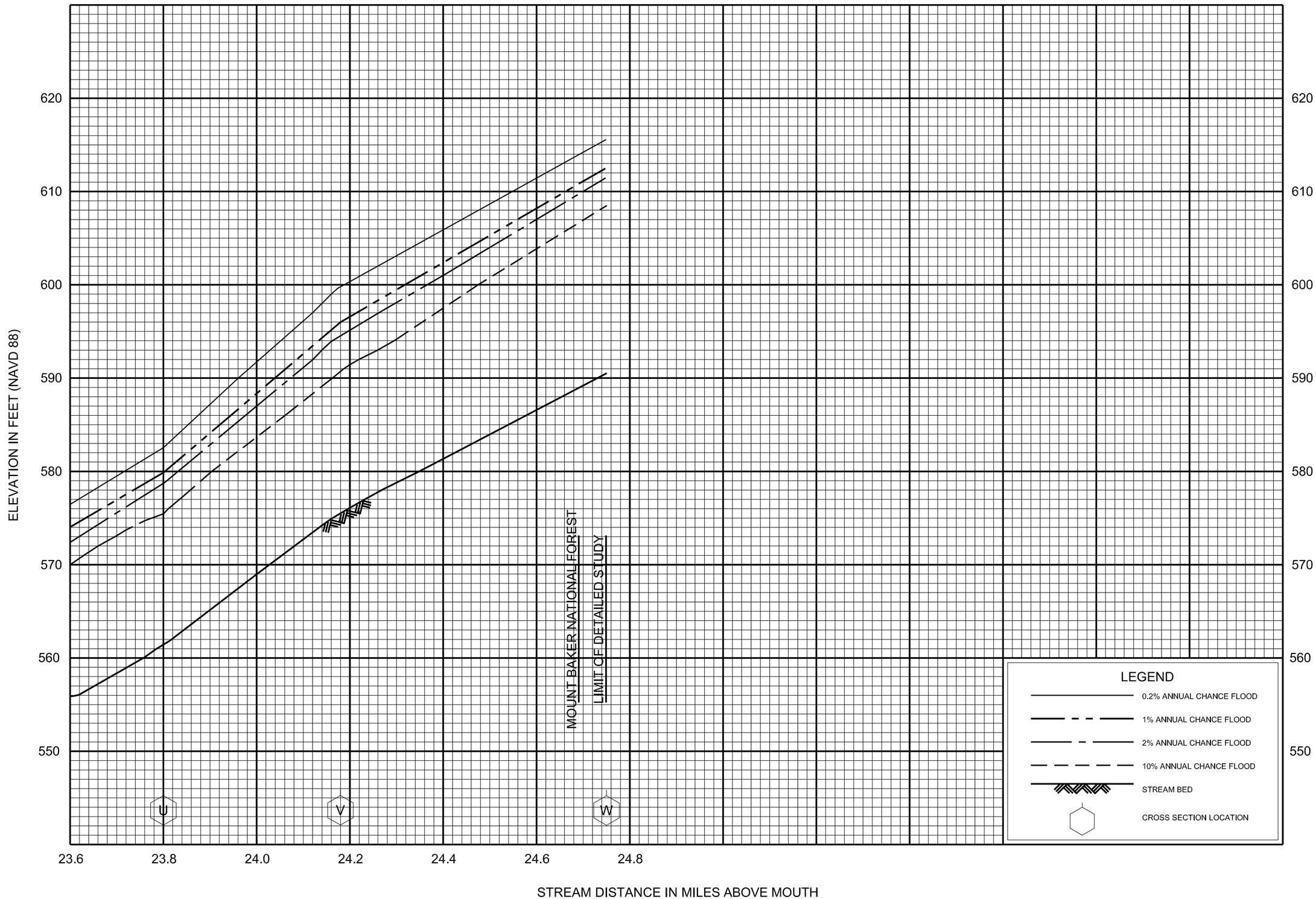

FLOOD PROFILES

SAUK RIVER

FEDERAL EMERGENCY MANAGEMENT AGENCY

SNOHOMISH COUNTY, WA

AND INCORPORATED AREAS

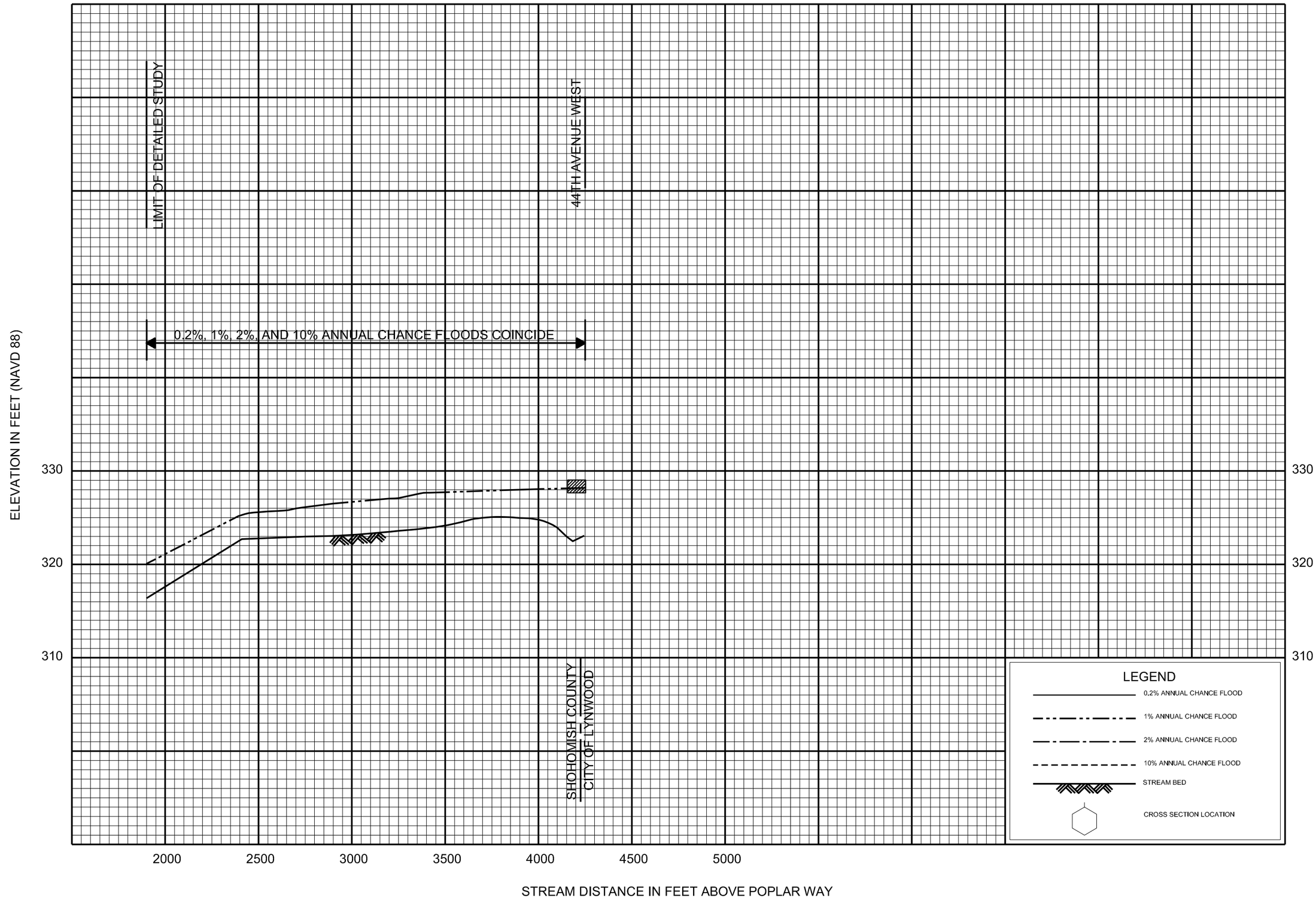

FLOOD PROFILES

SCRIBER CREEK

FEDERAL EMERGENCY MANAGEMENT AGENCY

SNOHOMISH COUNTY, WA

AND INCORPORATED AREAS

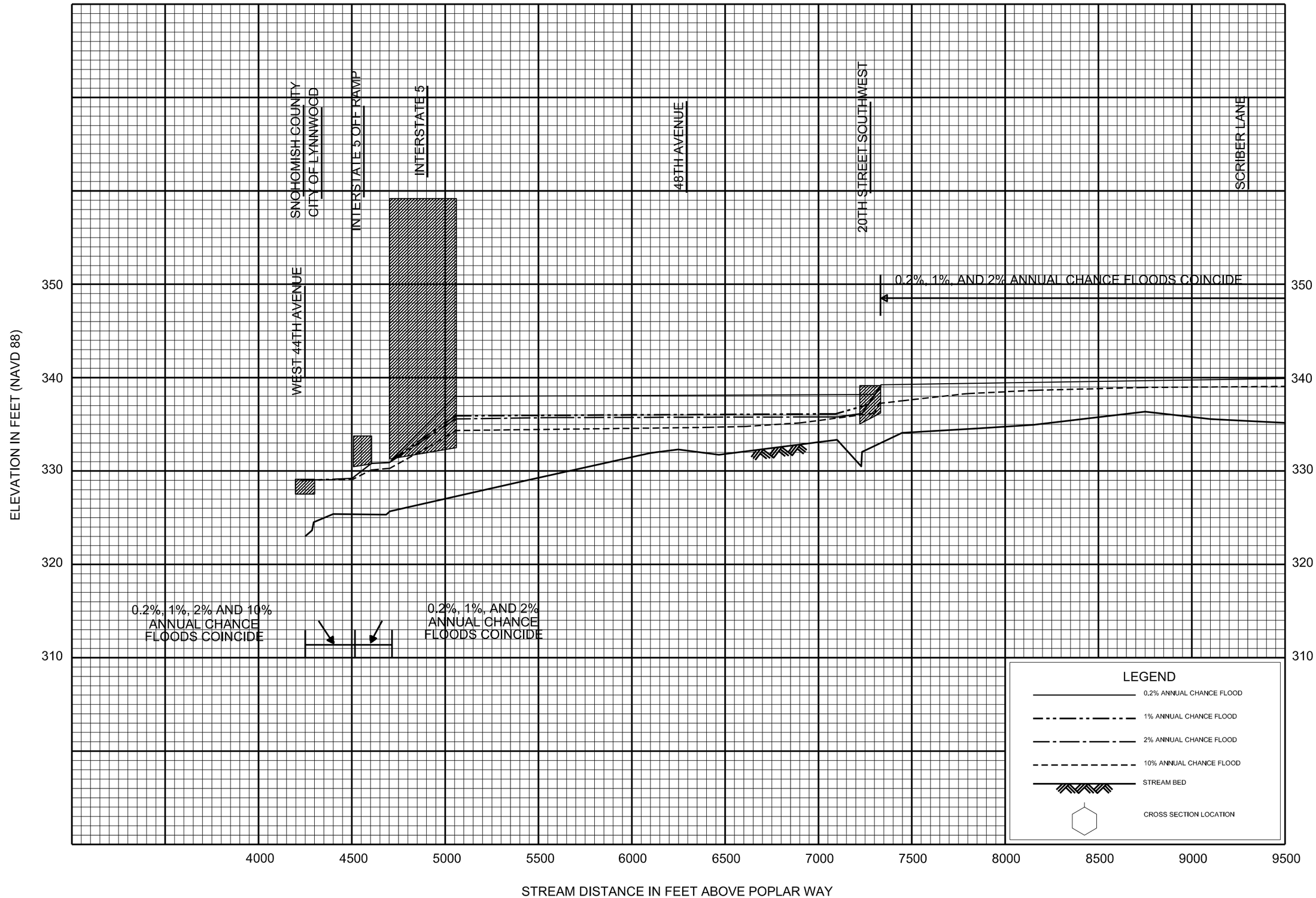

FLOOD PROFILES

SCRIBER CREEK

FEDERAL EMERGENCY MANAGEMENT AGENCY

SNOHOMISH COUNTY, WA

AND INCORPORATED AREAS

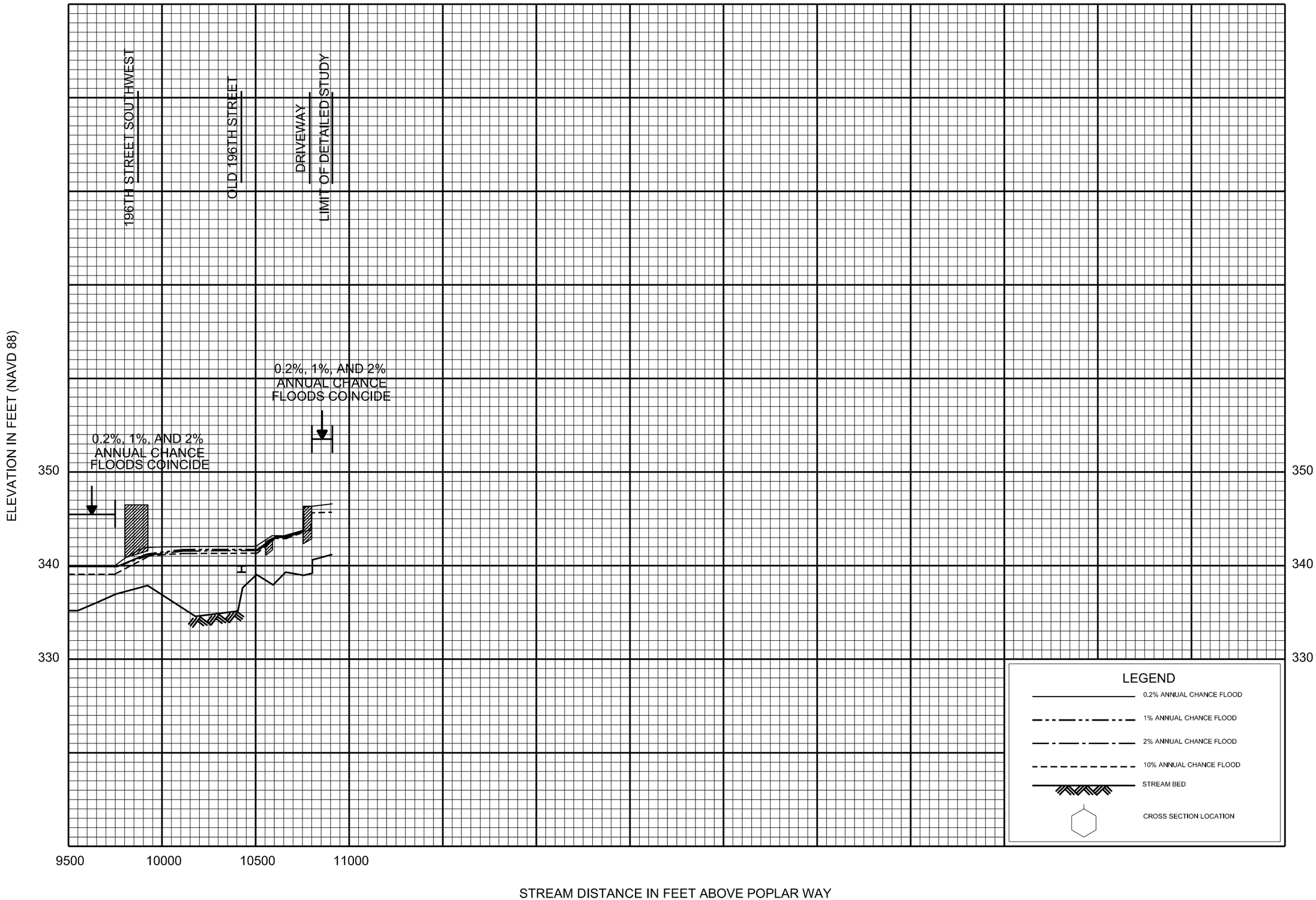

FLOOD PROFILES

SCRIBER CREEK

FEDERAL EMERGENCY MANAGEMENT AGENCY

SNOHOMISH COUNTY, WA

AND INCORPORATED AREAS

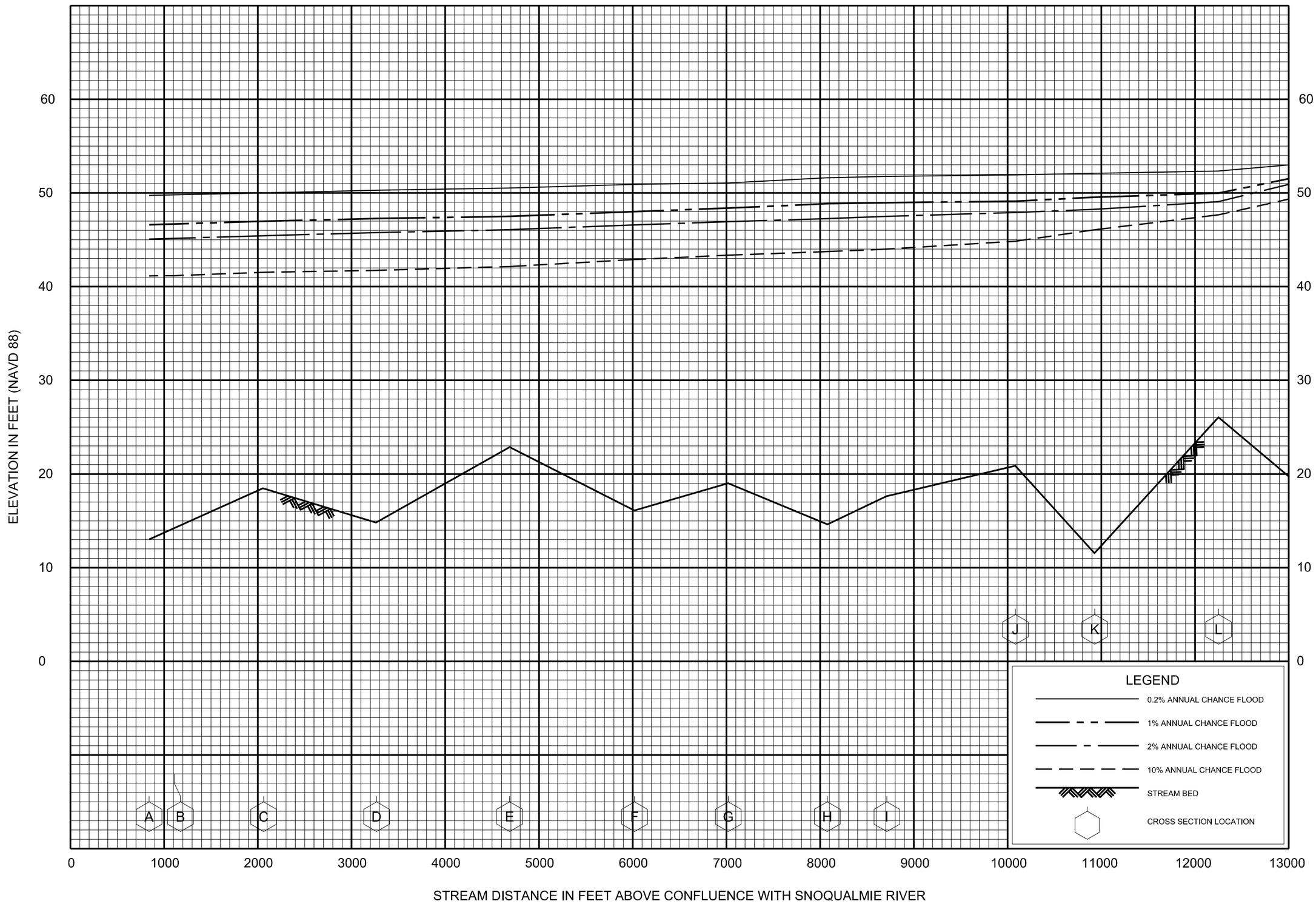

FLOOD PROFILES

SKYKOMISH RIVER

FEDERAL EMERGENCY MANAGEMENT AGENCY

SNOHOMISH COUNTY, WA

AND INCORPORATED AREAS

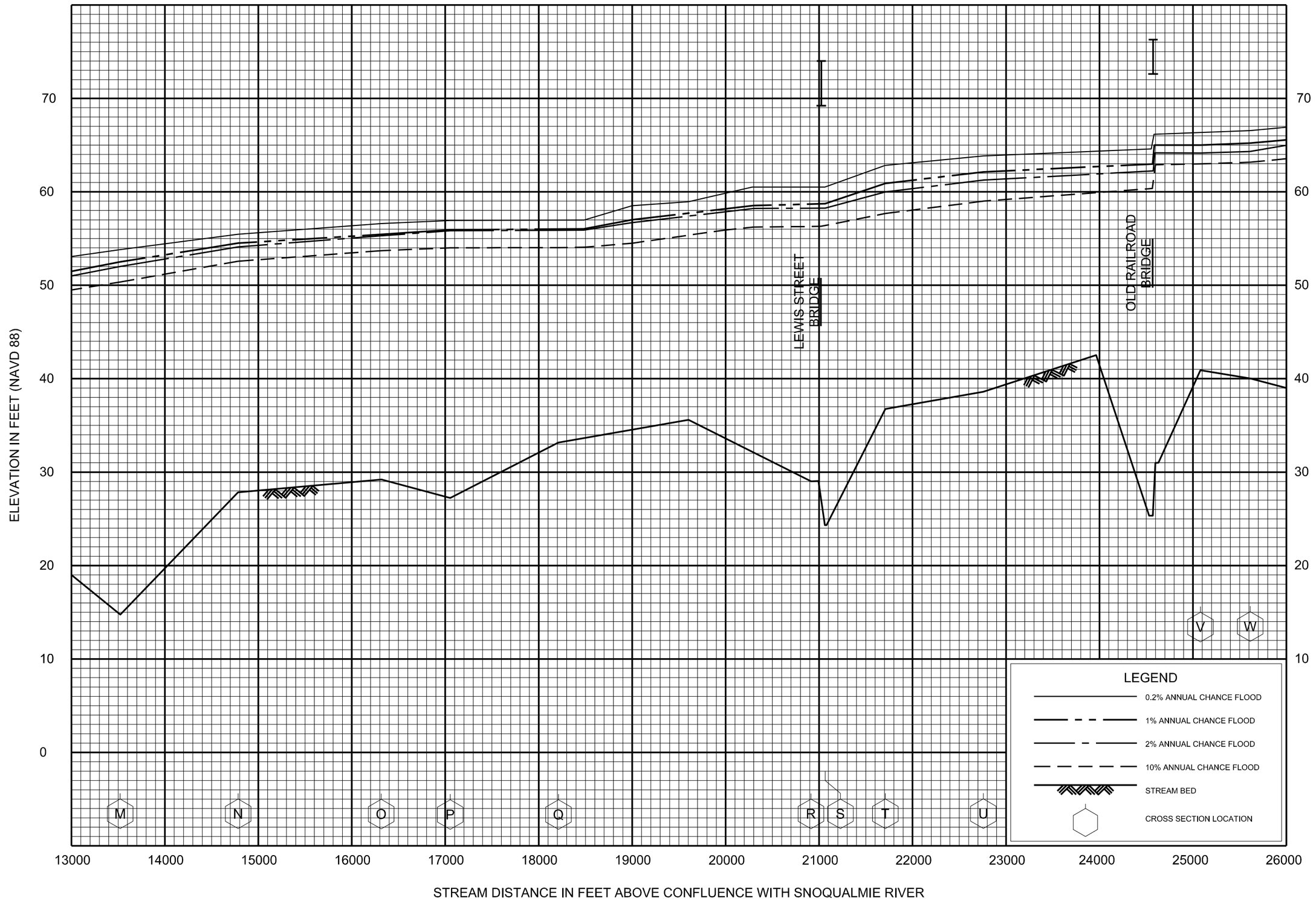

FLOOD PROFILES

SKYKOMISH RIVER

FEDERAL EMERGENCY MANAGEMENT AGENCY

SNOHOMISH COUNTY, WA

AND INCORPORATED AREAS

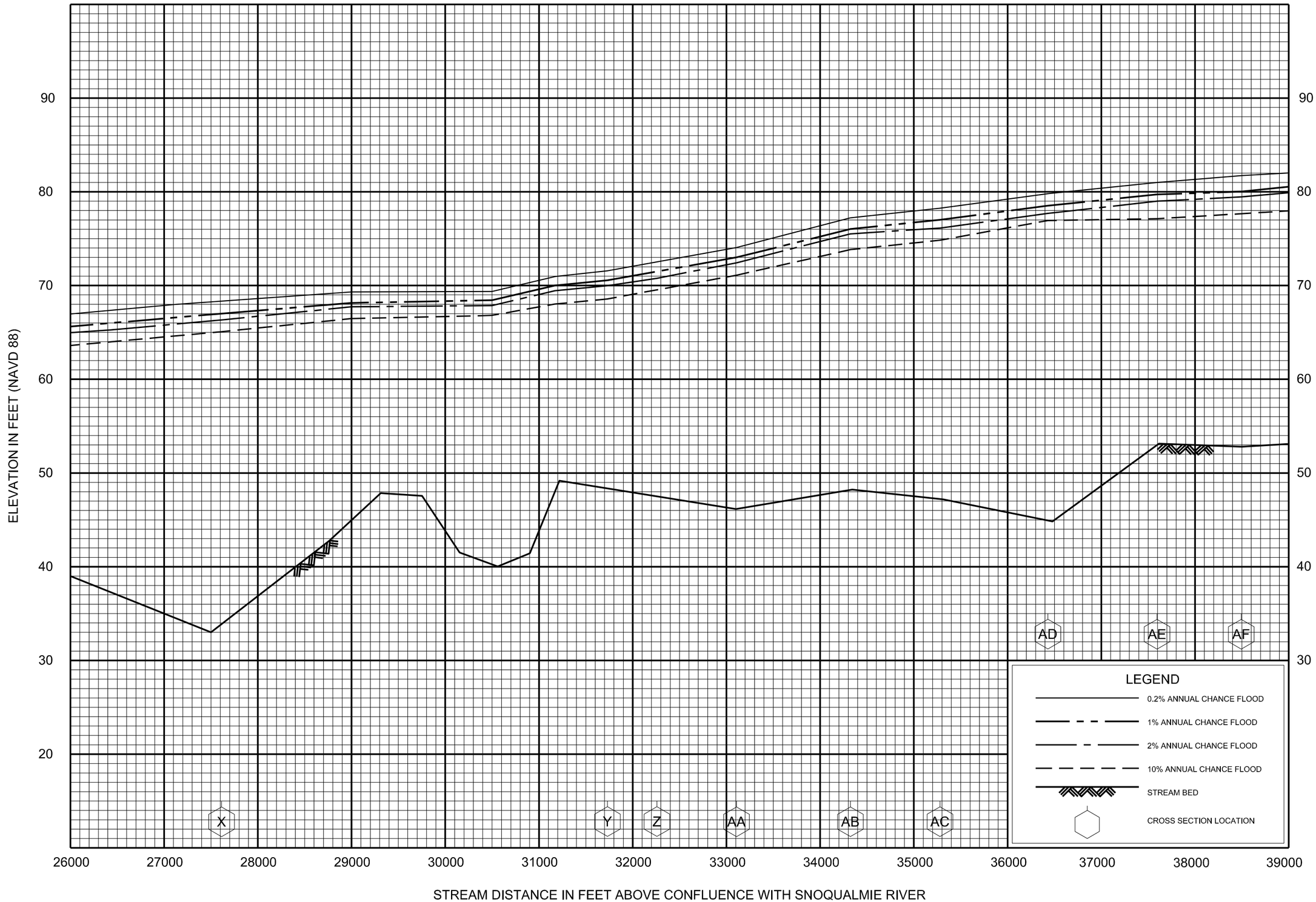

FLOOD PROFILES

SKYKOMISH RIVER

FEDERAL EMERGENCY MANAGEMENT AGENCY

SNOHOMISH COUNTY, WA

AND INCORPORATED AREAS

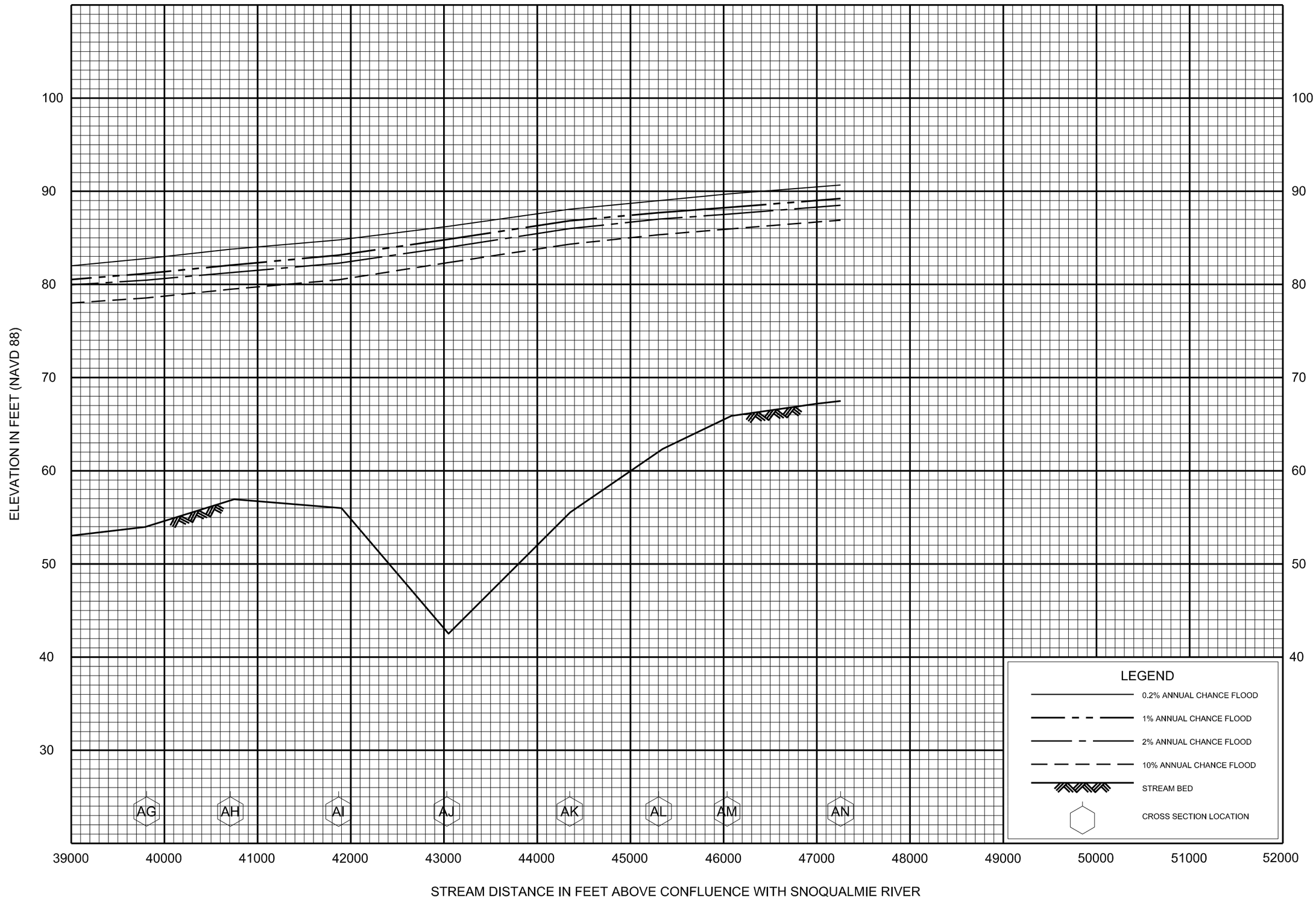

FLOOD PROFILES

SKYKOMISH RIVER

FEDERAL EMERGENCY MANAGEMENT AGENCY

SNOHOMISH COUNTY, WA

AND INCORPORATED AREAS

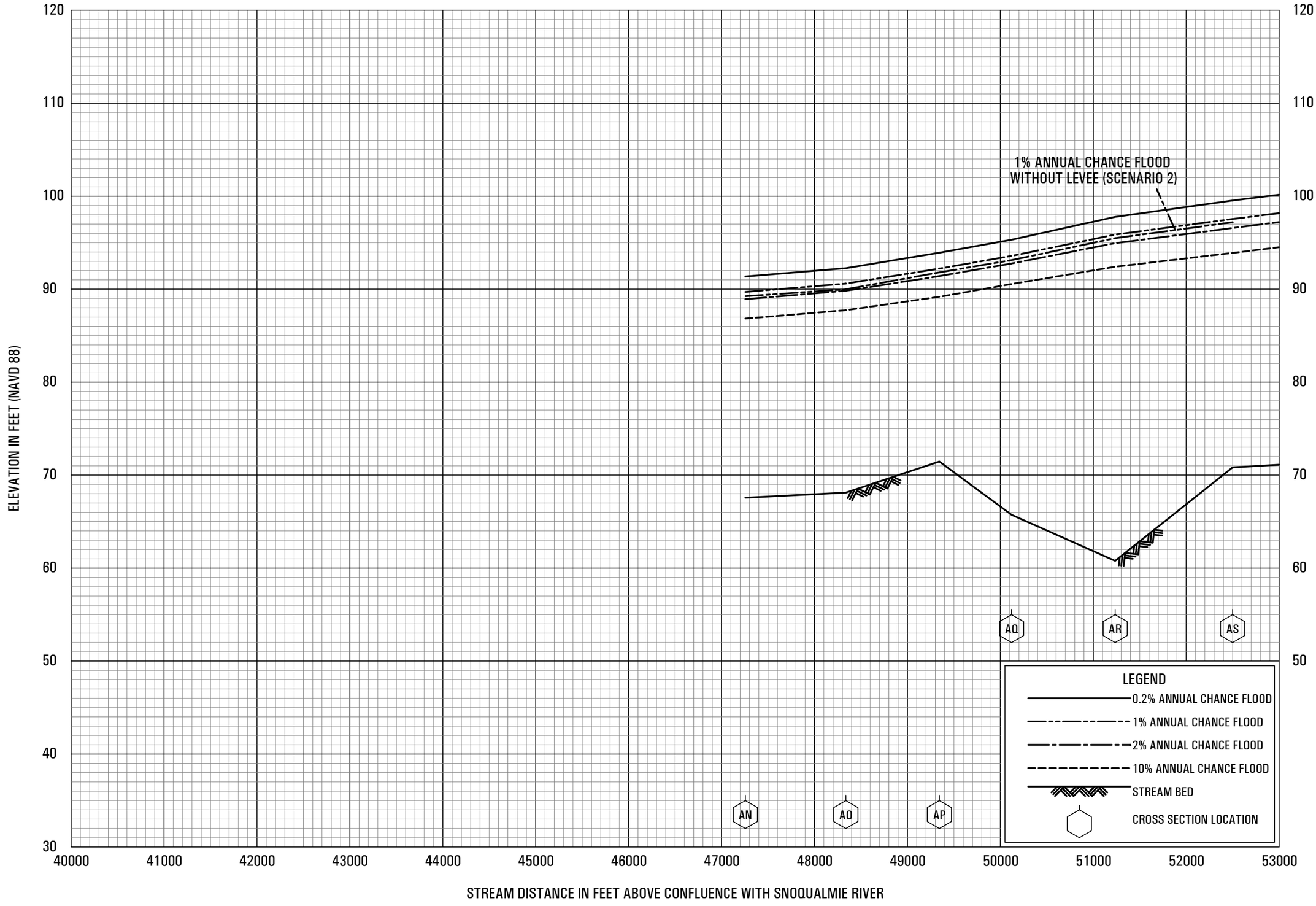

FLOOD PROFILES

SKYKOMISH RIVER

FEDERAL EMERGENCY MANAGEMENT AGENCY

SNOHOMISH COUNTY, WA

AND INCORPORATED AREAS

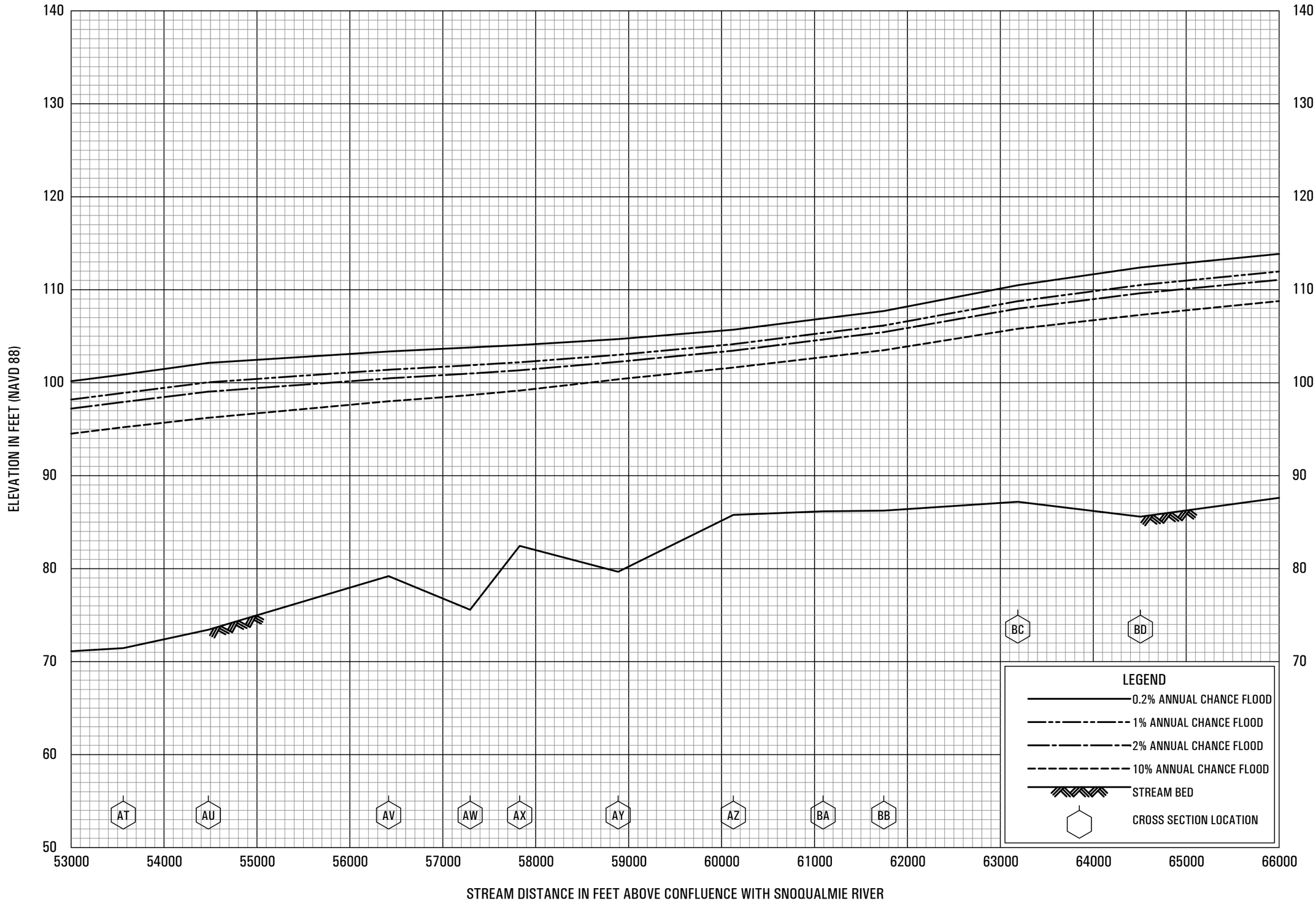

FLOOD PROFILES

SKYKOMISH RIVER

FEDERAL EMERGENCY MANAGEMENT AGENCY

SNOHOMISH COUNTY, WA

AND INCORPORATED AREAS

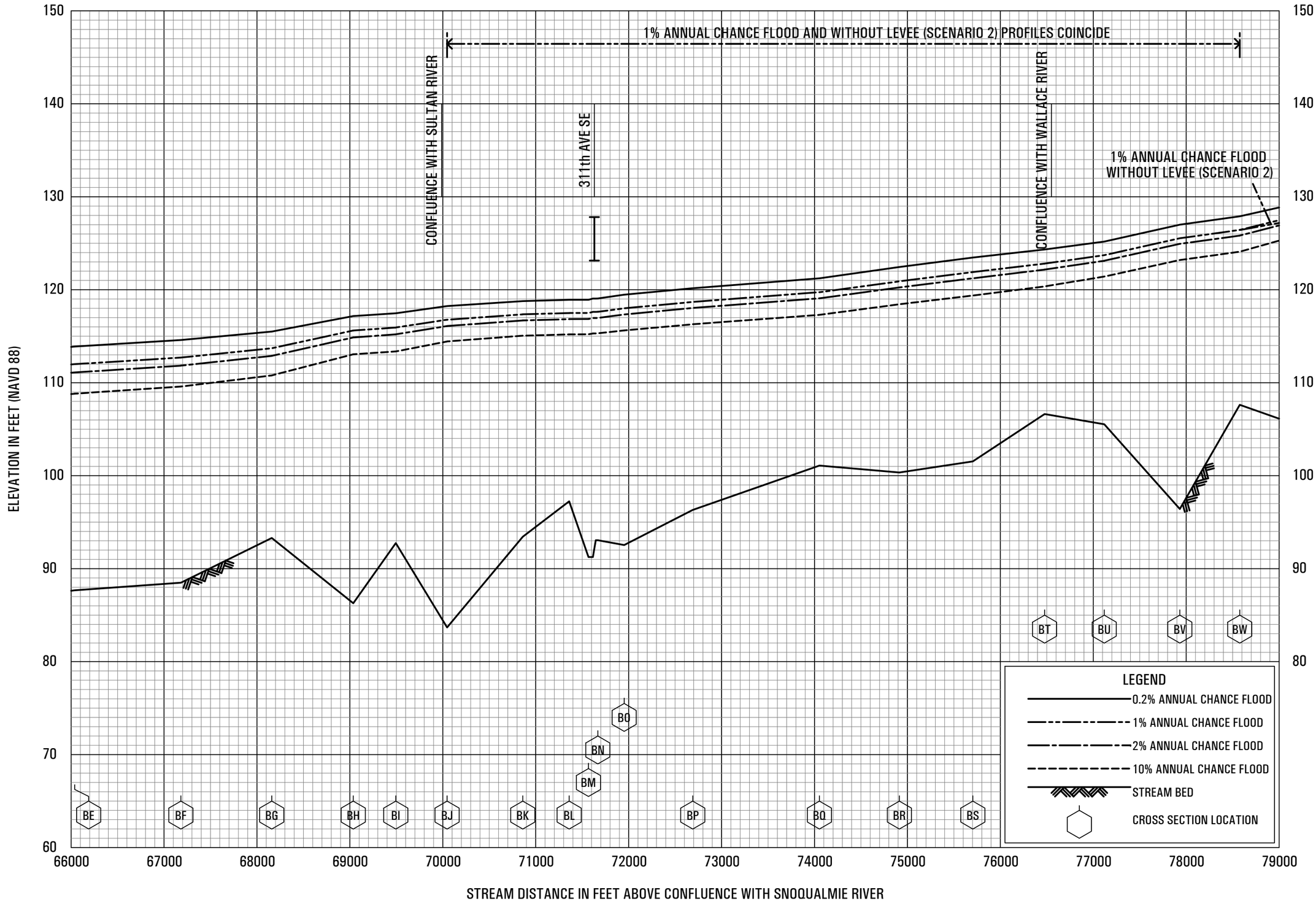

FLOOD PROFILES

SKYKOMISH RIVER

FEDERAL EMERGENCY MANAGEMENT AGENCY

SNOHOMISH COUNTY, WA

AND INCORPORATED AREAS

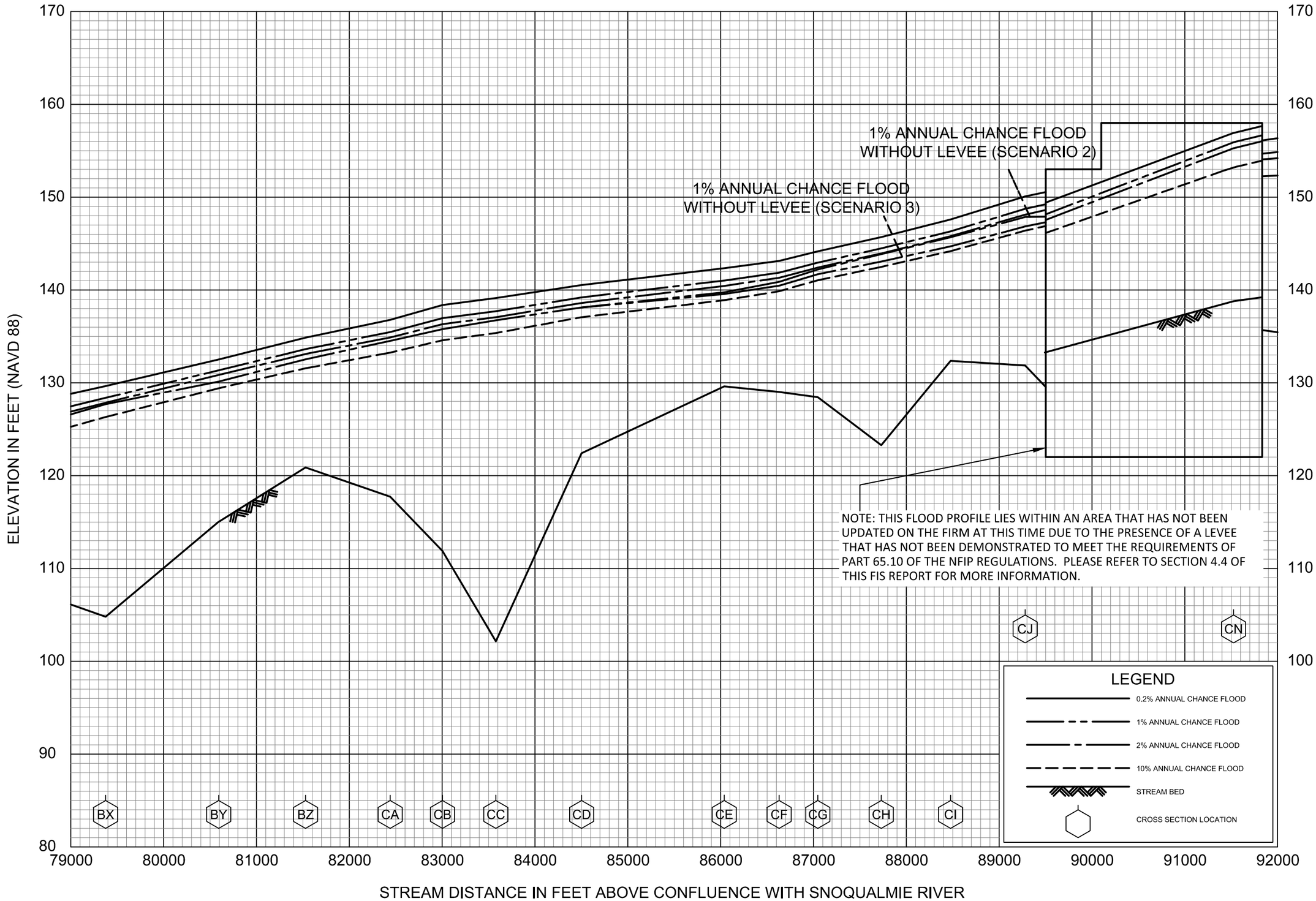

FLOOD PROFILES

SKYKOMISH RIVER

FEDERAL EMERGENCY MANAGEMENT AGENCY

SNOHOMISH COUNTY, WA

AND INCORPORATED AREAS

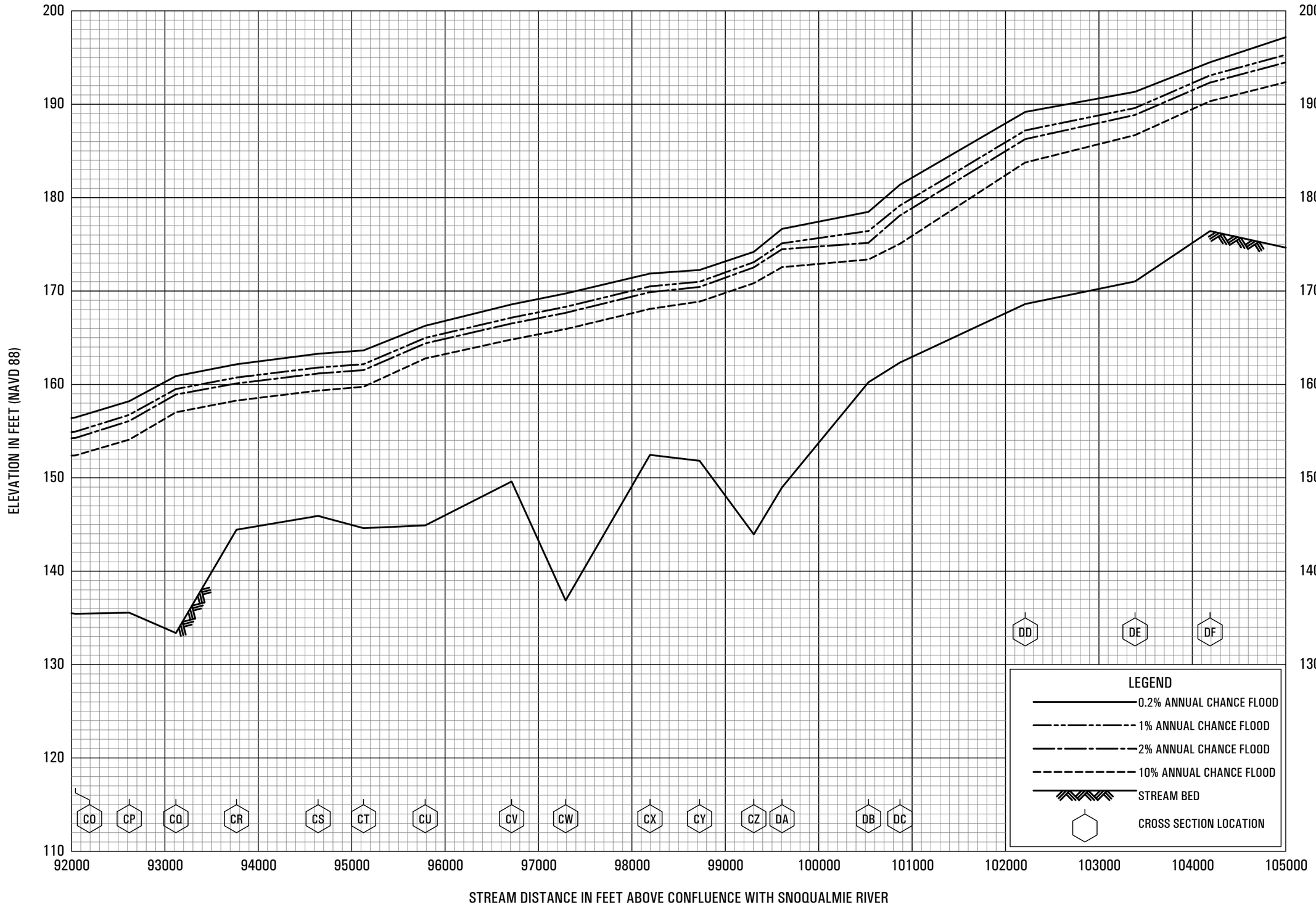

FLOOD PROFILES

SKYKOMISH RIVER

FEDERAL EMERGENCY MANAGEMENT AGENCY

SNOHOMISH COUNTY, WA

AND INCORPORATED AREAS

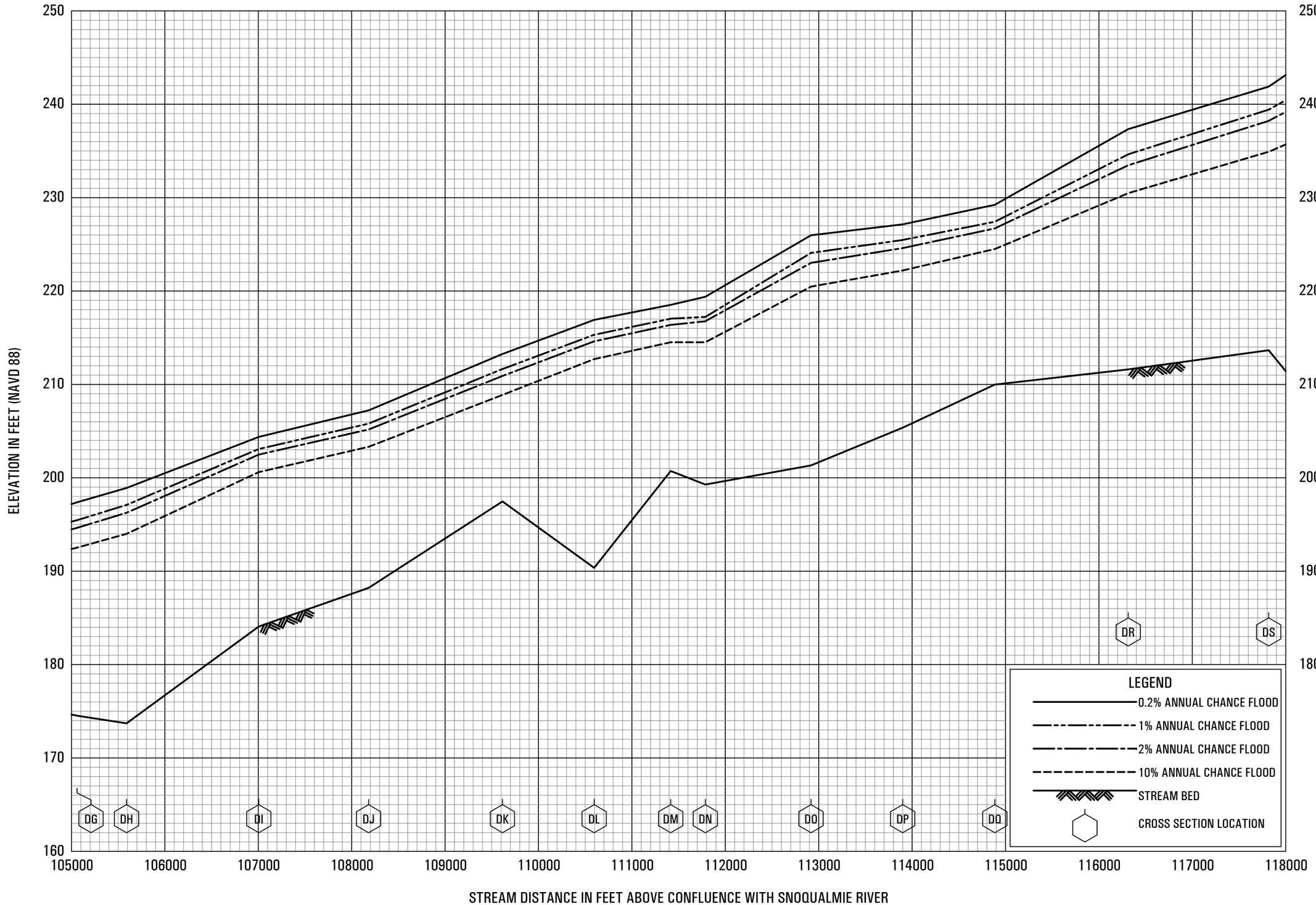

FLOOD PROFILES

SKYKOMISH RIVER

FEDERAL EMERGENCY MANAGEMENT AGENCY

SNOHOMISH COUNTY, WA

AND INCORPORATED AREAS

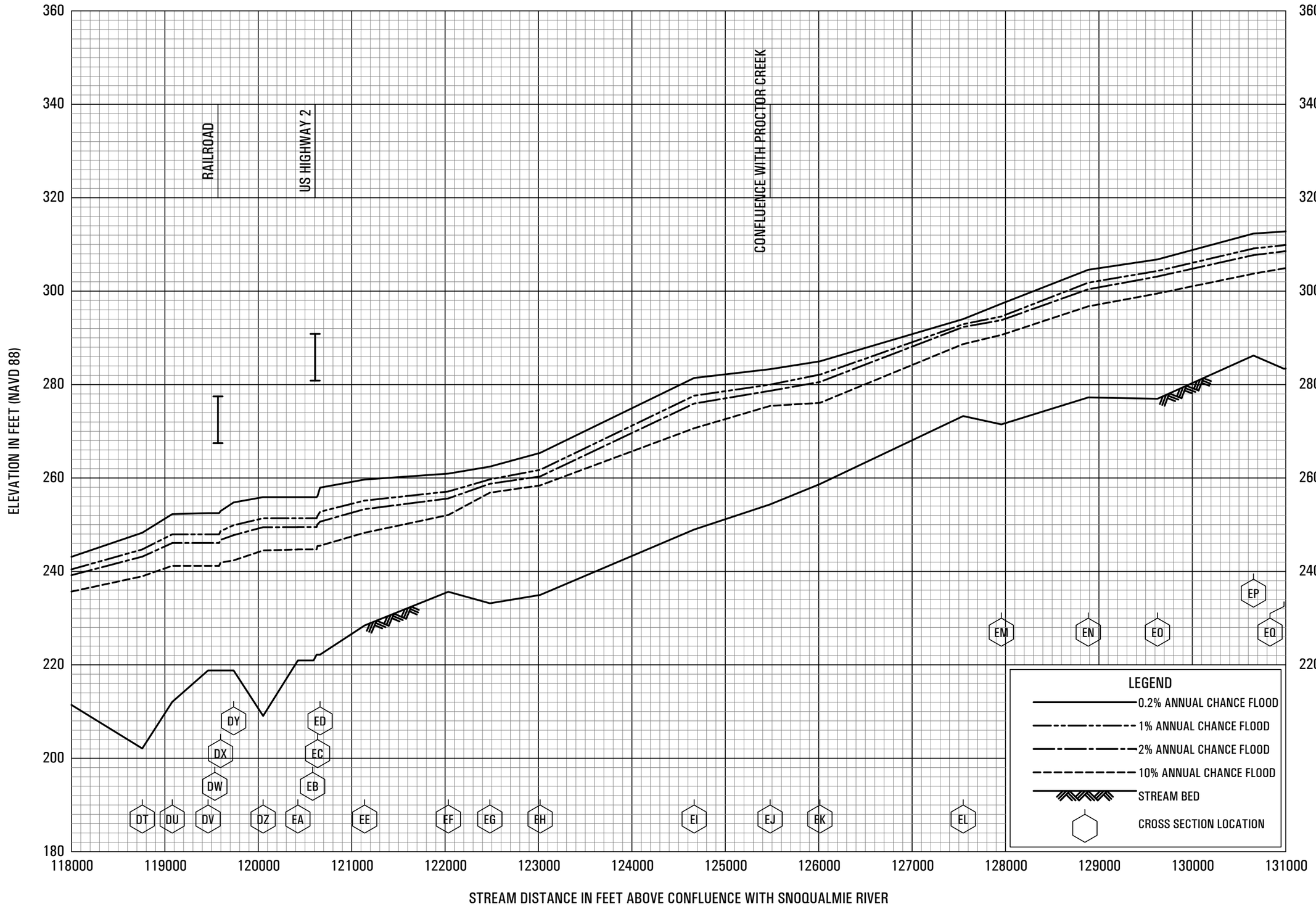

FLOOD PROFILES

SKYKOMISH RIVER

FEDERAL EMERGENCY MANAGEMENT AGENCY

SNOHOMISH COUNTY, WA

AND INCORPORATED AREAS

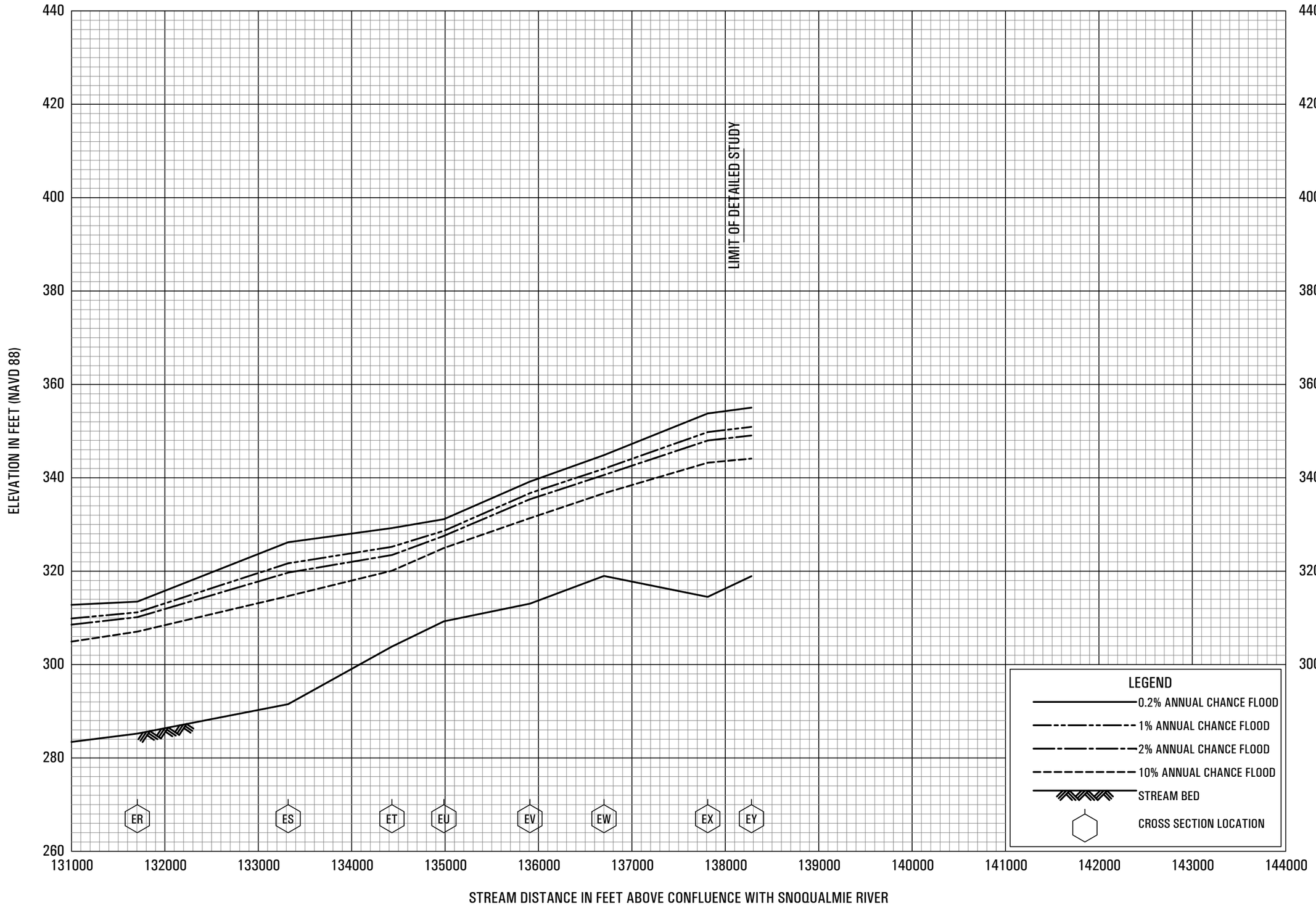

FLOOD PROFILES

SKYKOMISH RIVER

FEDERAL EMERGENCY MANAGEMENT AGENCY

SNOHOMISH COUNTY, WA

AND INCORPORATED AREAS

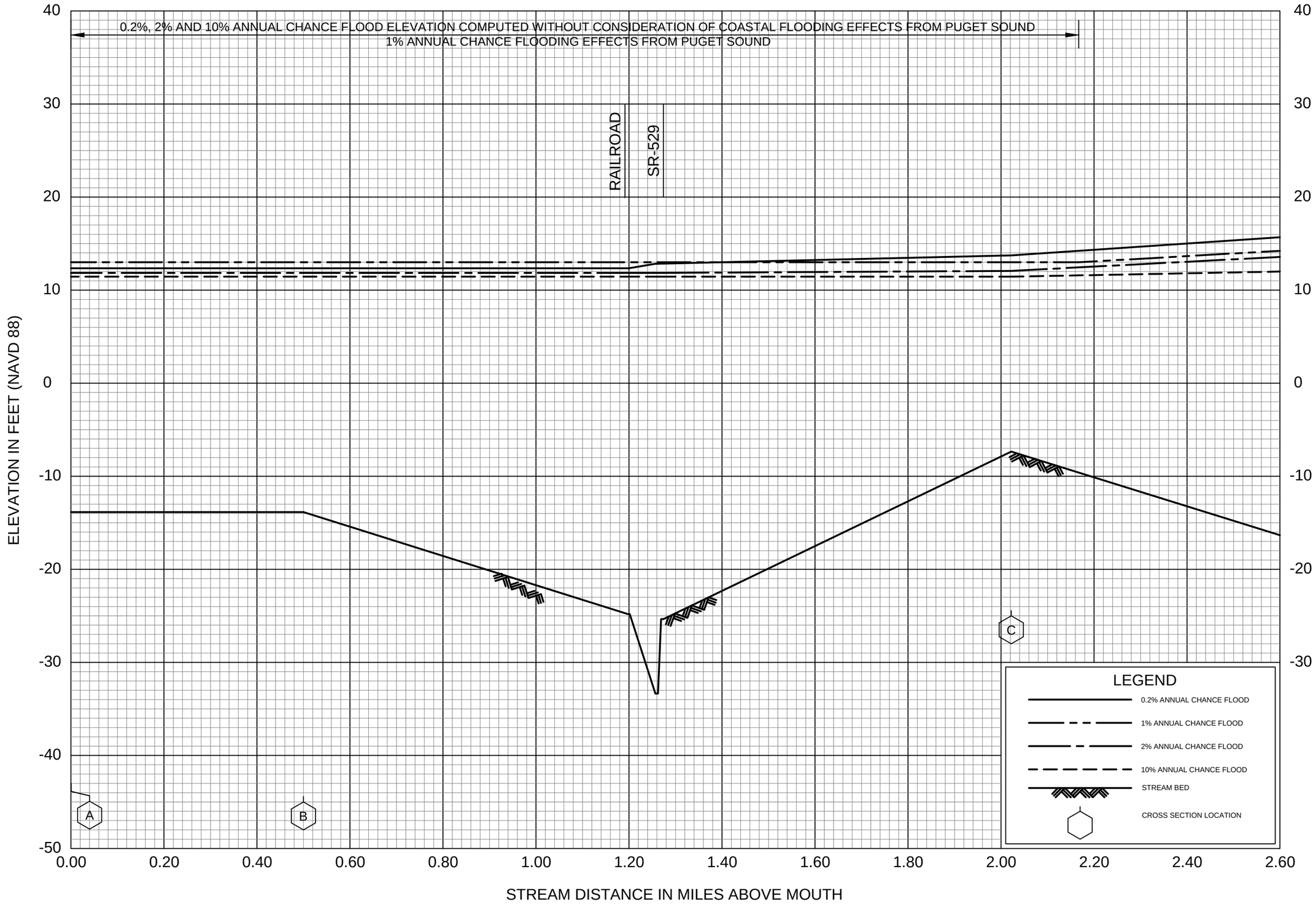

FLOOD PROFILES

SNOHOMISH RIVER

FEDERAL EMERGENCY MANAGEMENT AGENCY

SNOHOMISH COUNTY, WA

AND INCORPORATED AREAS

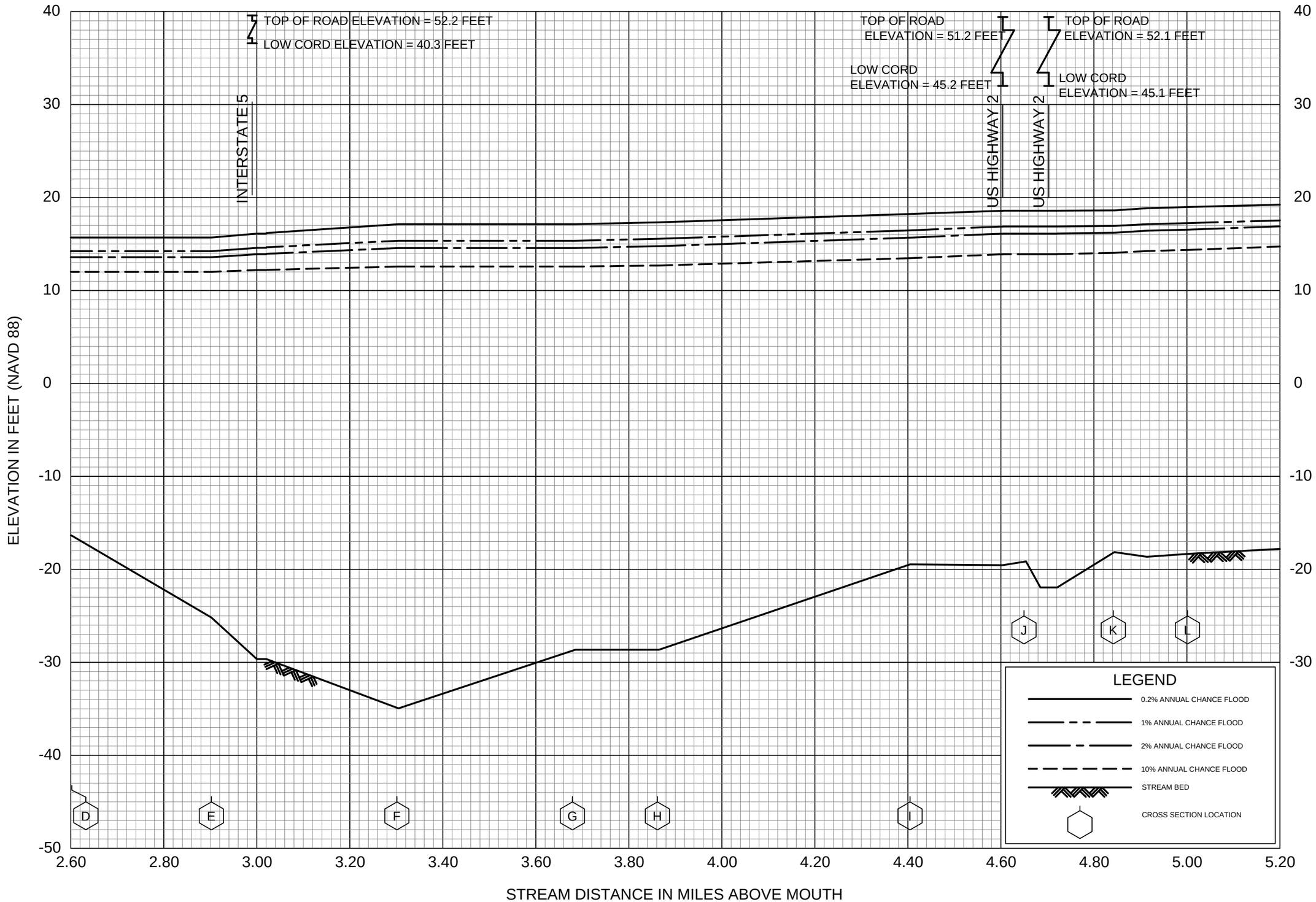

FLOOD PROFILES

SNOHOMISH RIVER

FEDERAL EMERGENCY MANAGEMENT AGENCY

SNOHOMISH COUNTY, WA

AND INCORPORATED AREAS

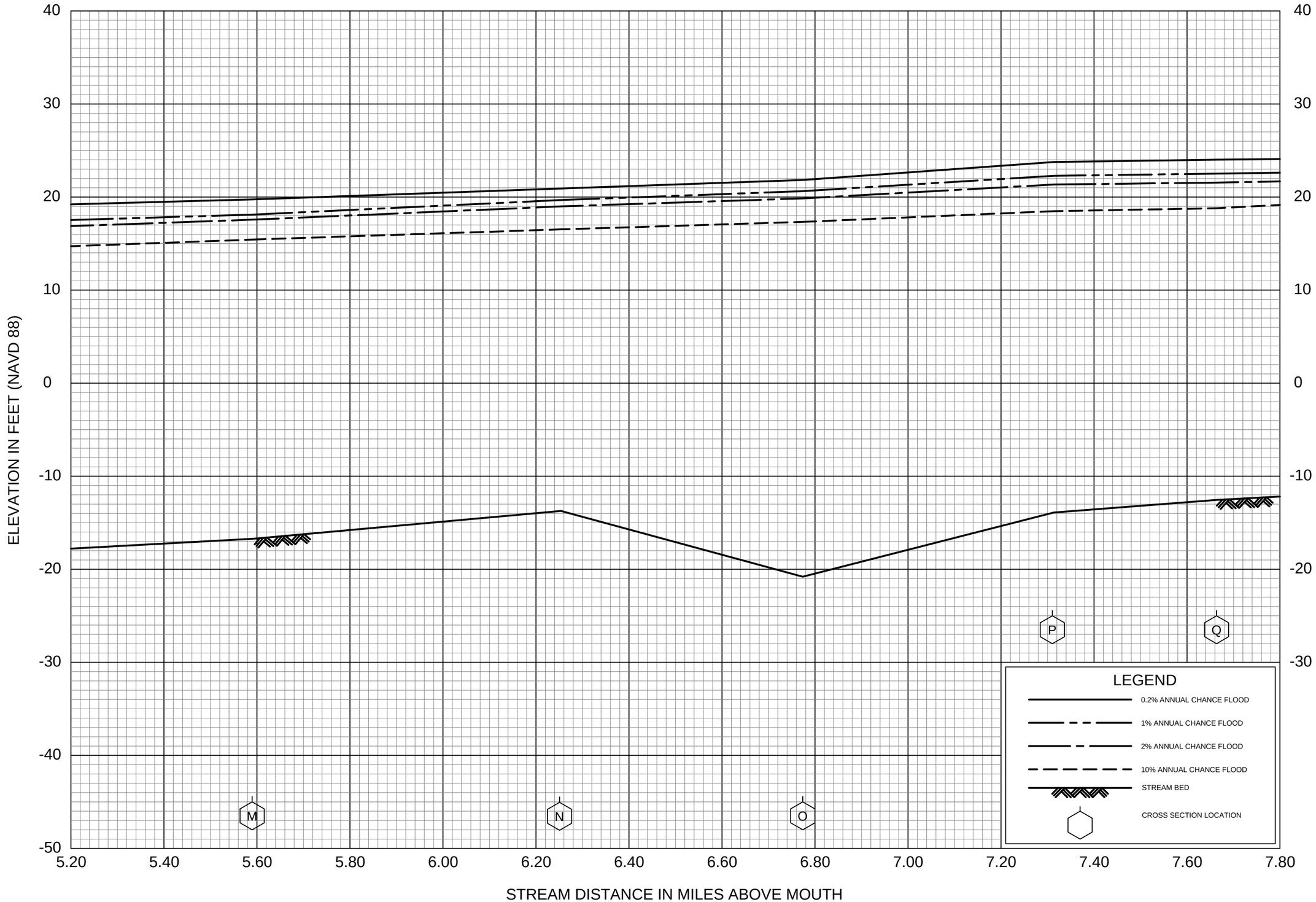

FLOOD PROFILES

SNOHOMISH RIVER

FEDERAL EMERGENCY MANAGEMENT AGENCY

SNOHOMISH COUNTY, WA

AND INCORPORATED AREAS

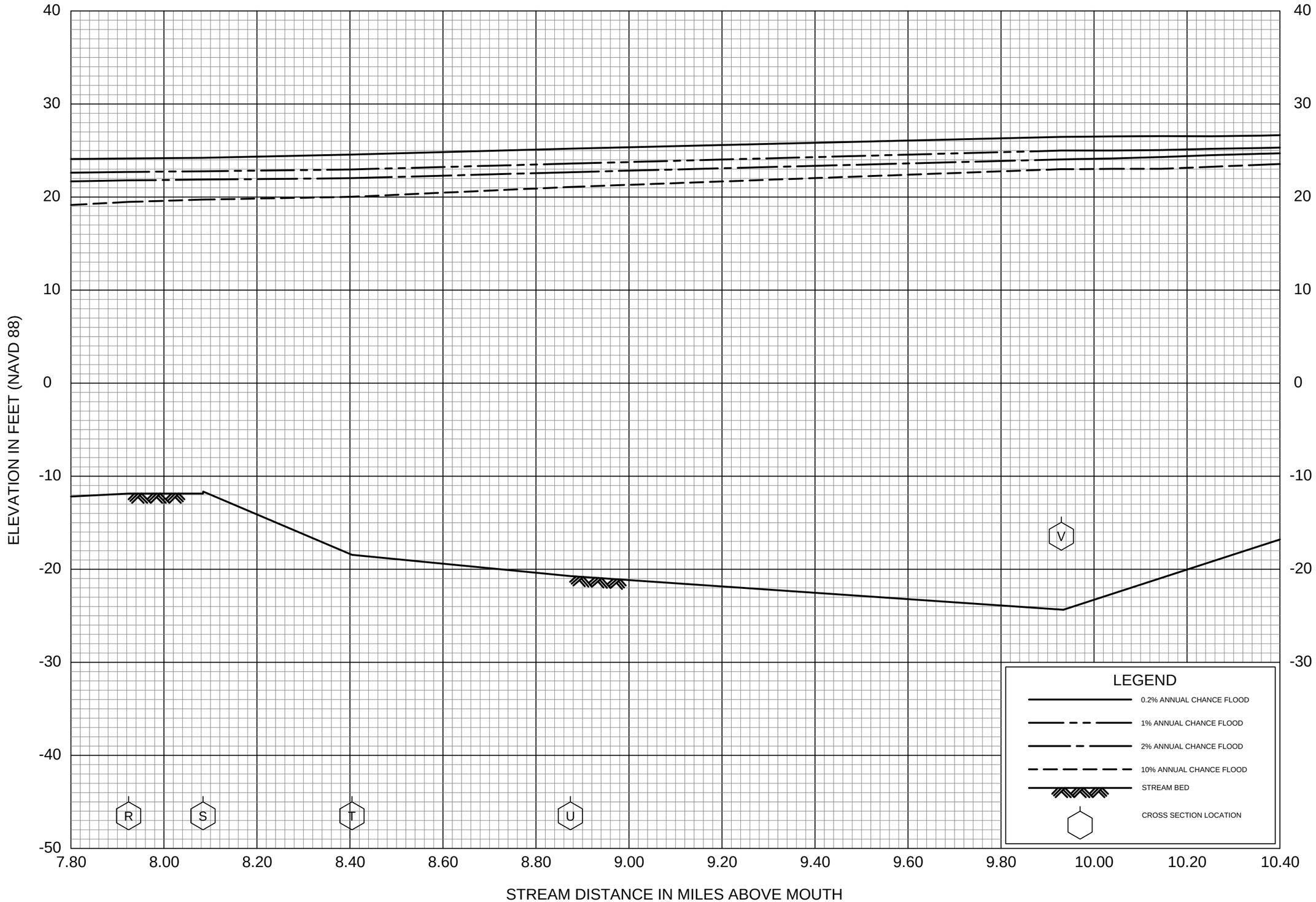

FLOOD PROFILES

SNOHOMISH RIVER

FEDERAL EMERGENCY MANAGEMENT AGENCY

SNOHOMISH COUNTY, WA

AND INCORPORATED AREAS

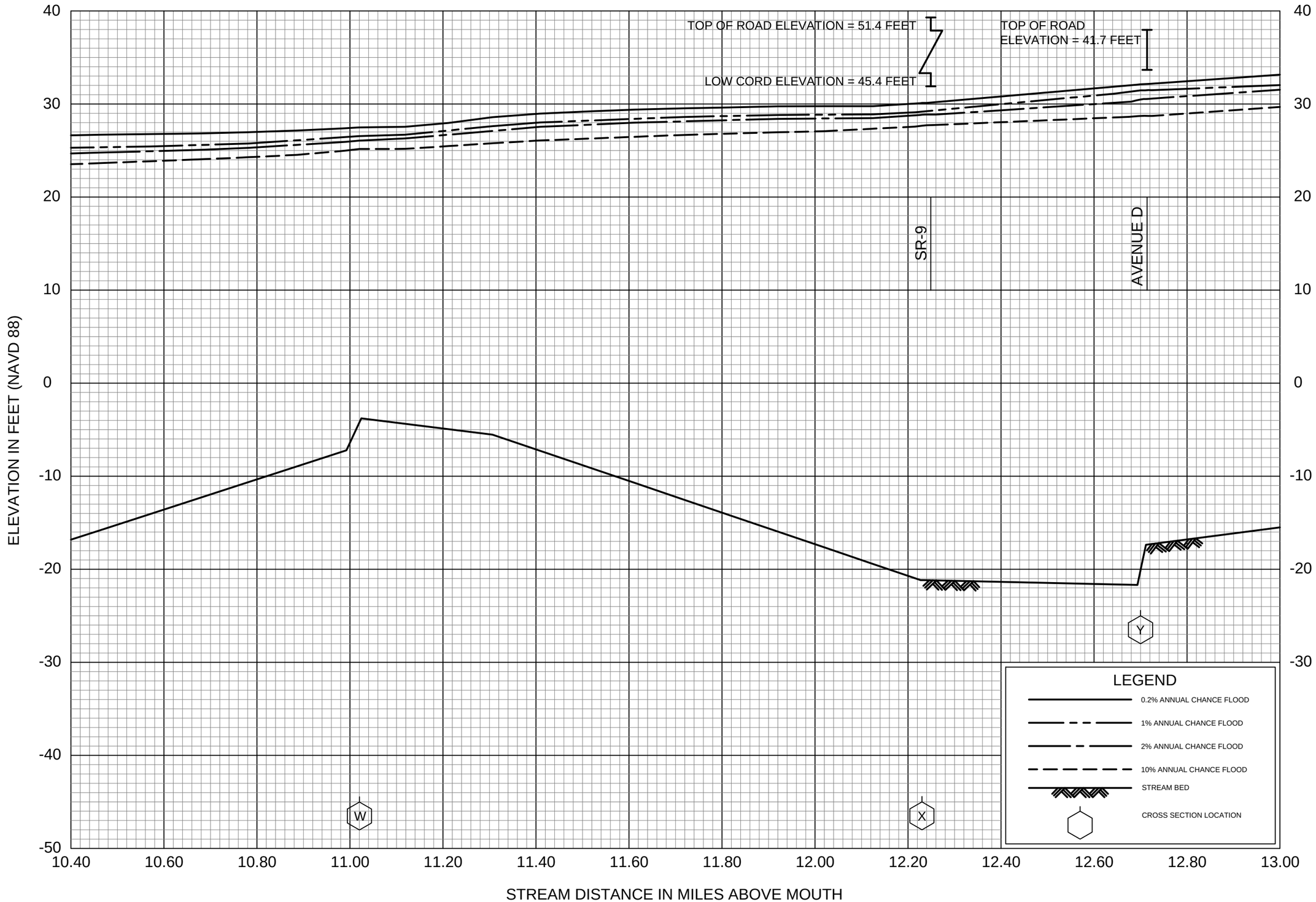

FLOOD PROFILES

SNOHOMISH RIVER

FEDERAL EMERGENCY MANAGEMENT AGENCY

SNOHOMISH COUNTY, WA

AND INCORPORATED AREAS

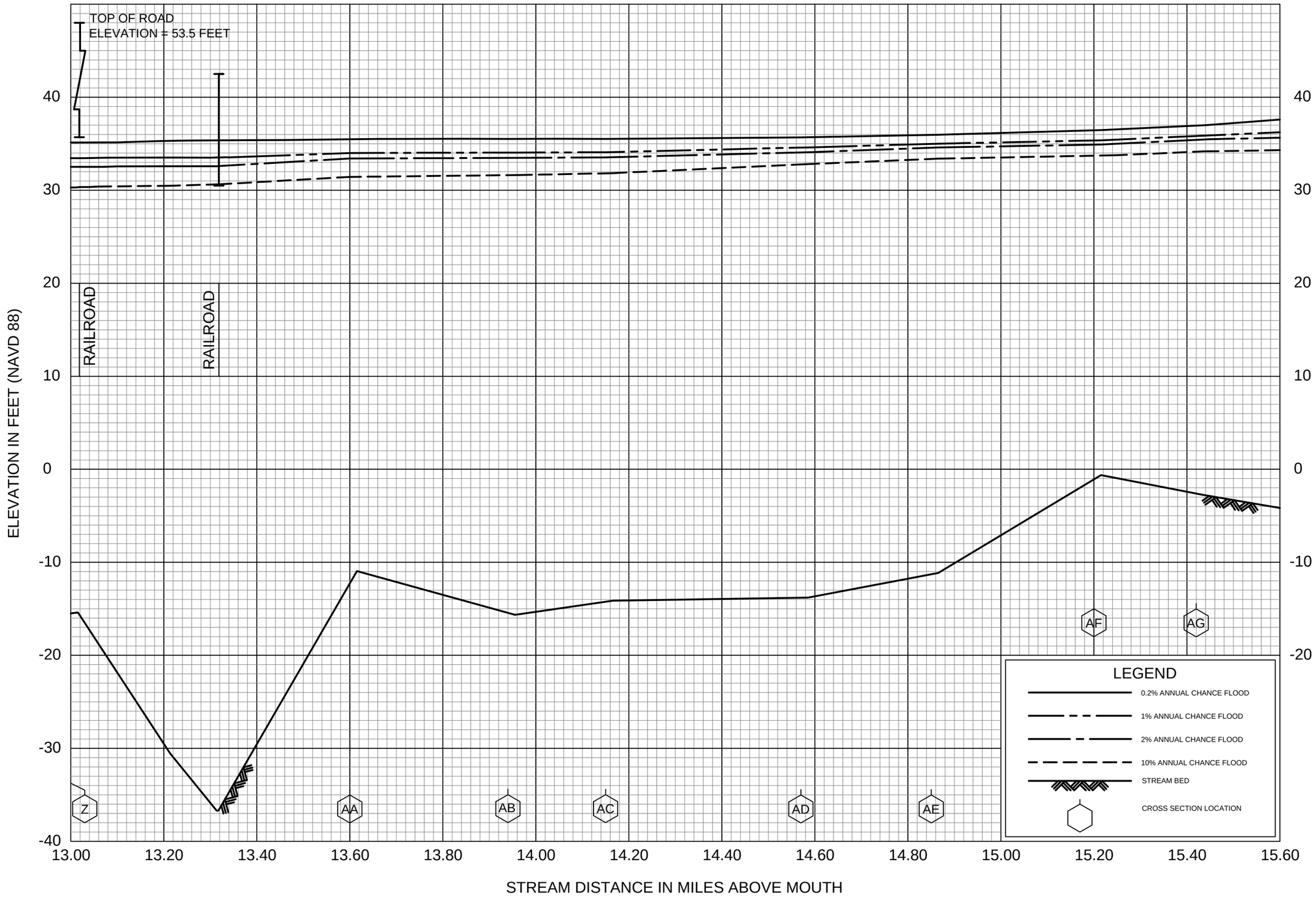

FLOOD PROFILES

SNOHOMISH RIVER

FEDERAL EMERGENCY MANAGEMENT AGENCY

SNOHOMISH COUNTY, WA

AND INCORPORATED AREAS

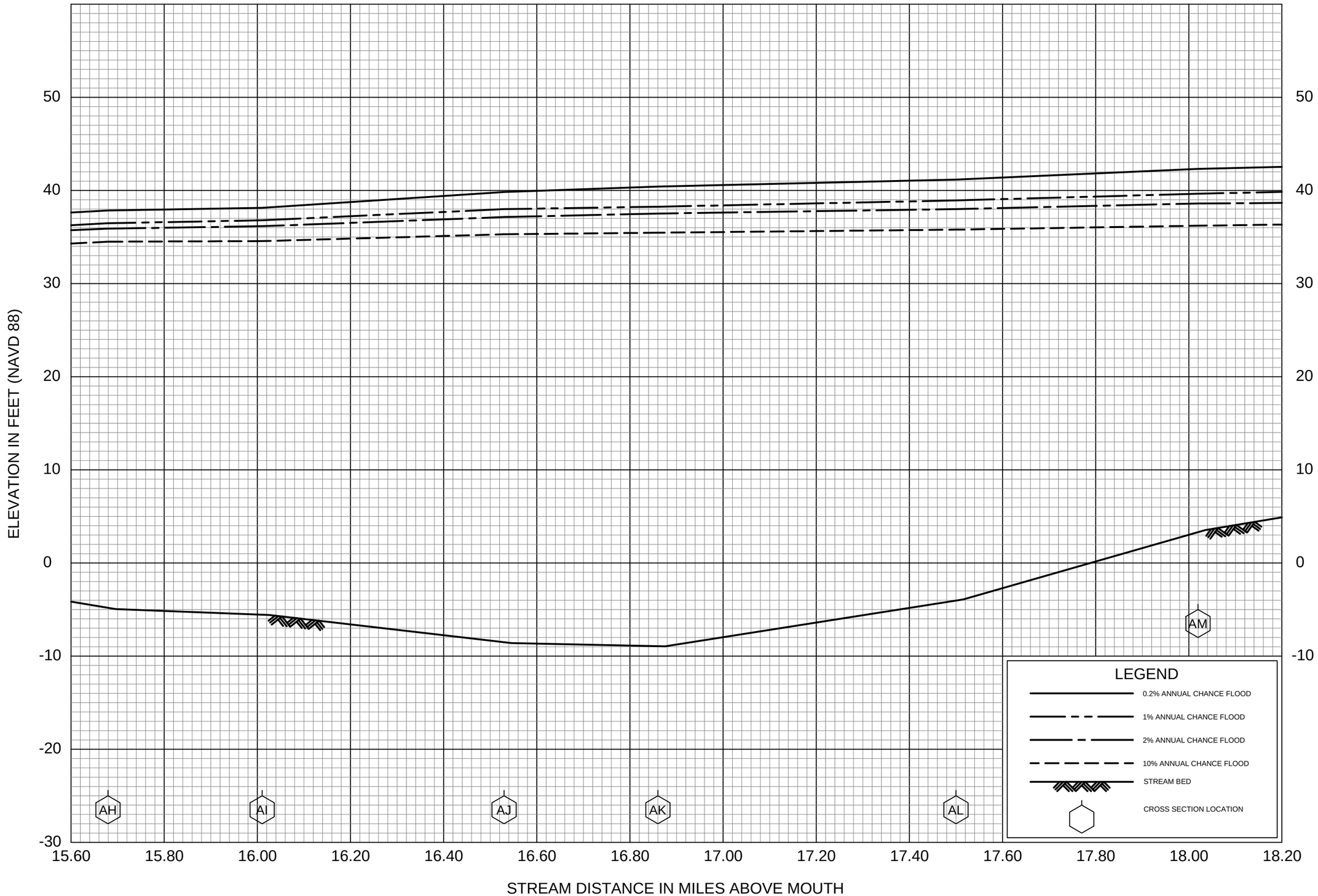

FLOOD PROFILES

SNOHOMISH RIVER

FEDERAL EMERGENCY MANAGEMENT AGENCY

SNOHOMISH COUNTY, WA

AND INCORPORATED AREAS

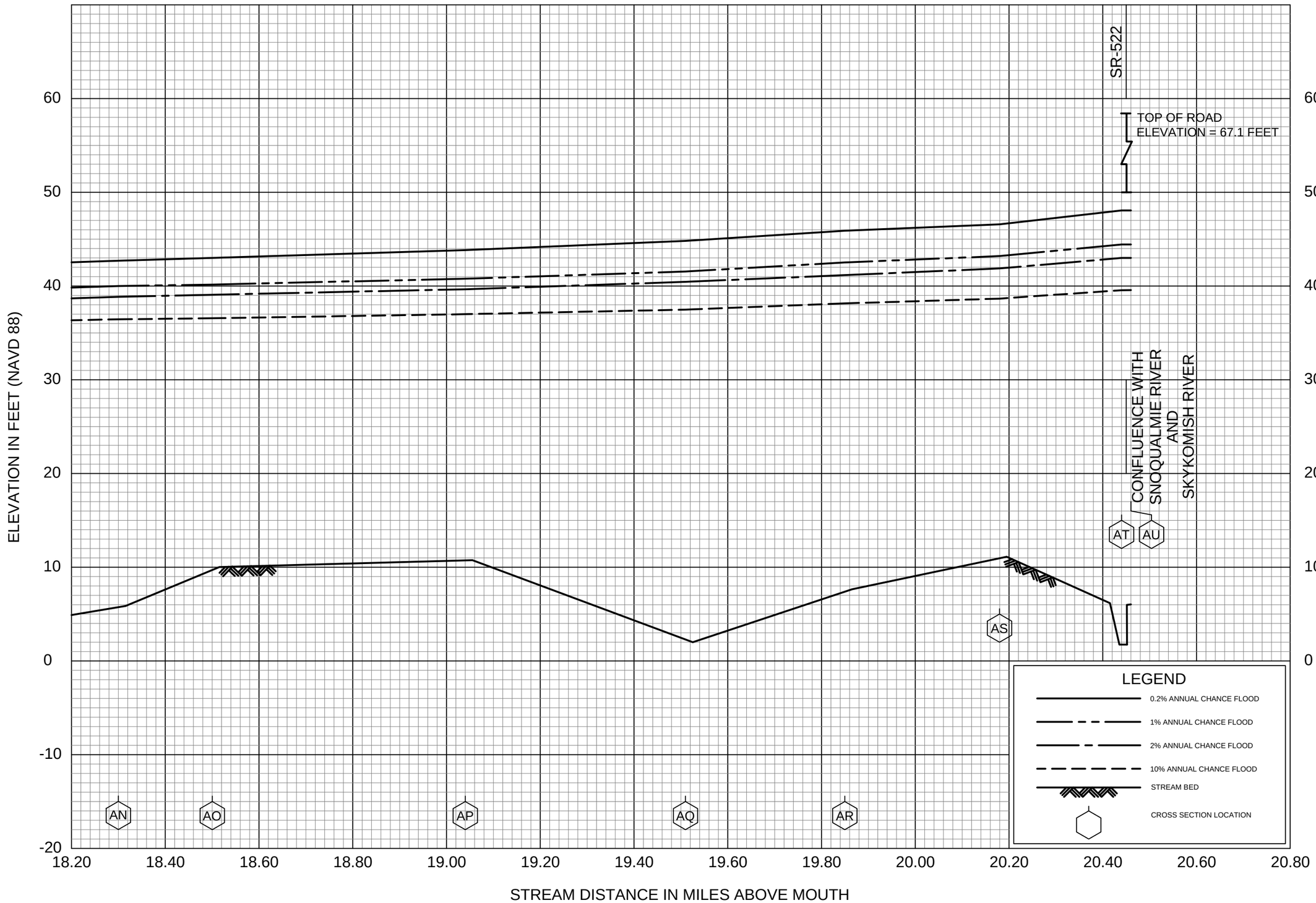

FLOOD PROFILES

SNOHOMISH RIVER

FEDERAL EMERGENCY MANAGEMENT AGENCY

SNOHOMISH COUNTY, WA

AND INCORPORATED AREAS

82P

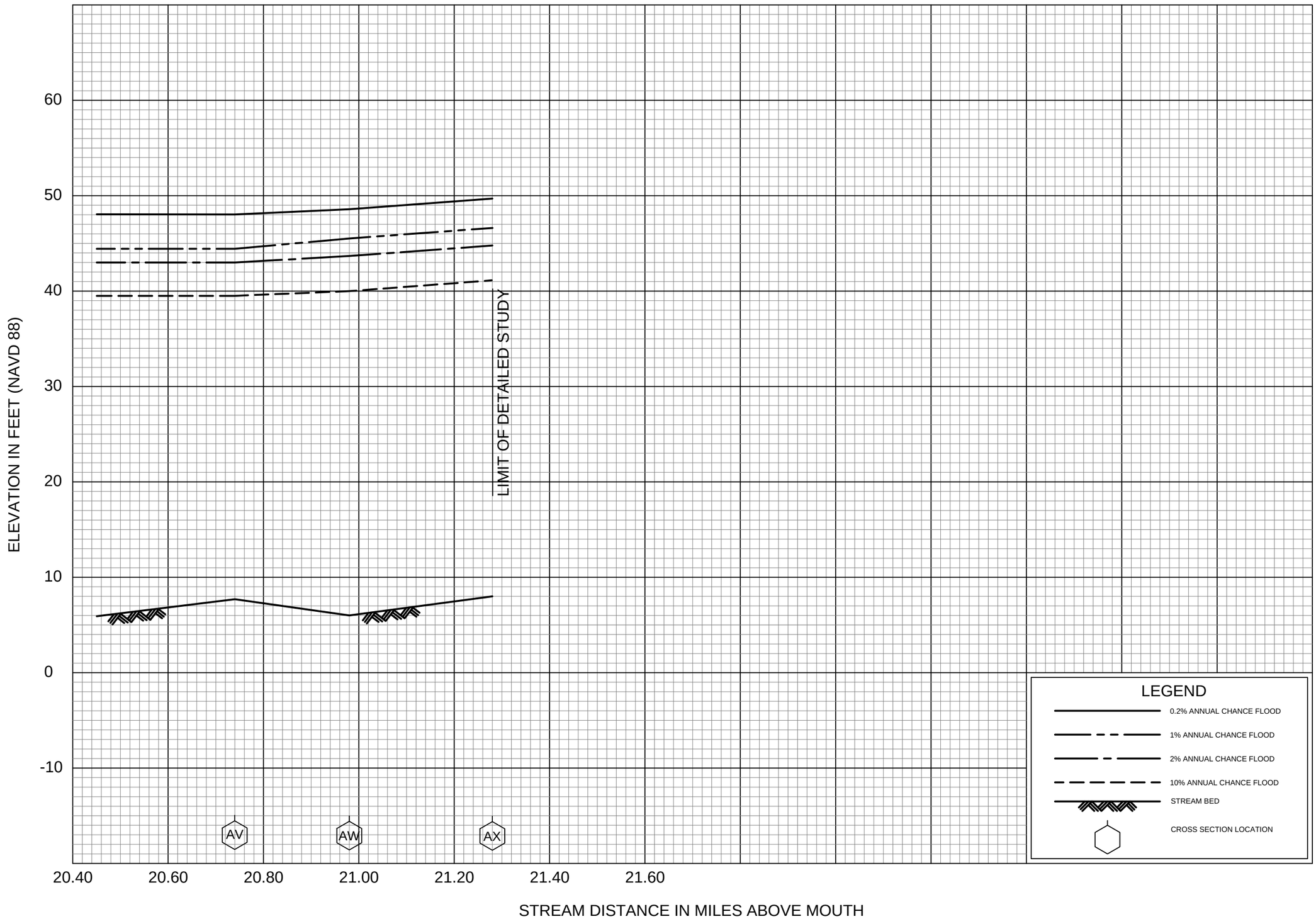

FLOOD PROFILES

SNOHOMISH RIVER

FEDERAL EMERGENCY MANAGEMENT AGENCY

SNOHOMISH COUNTY, WA

AND INCORPORATED AREAS

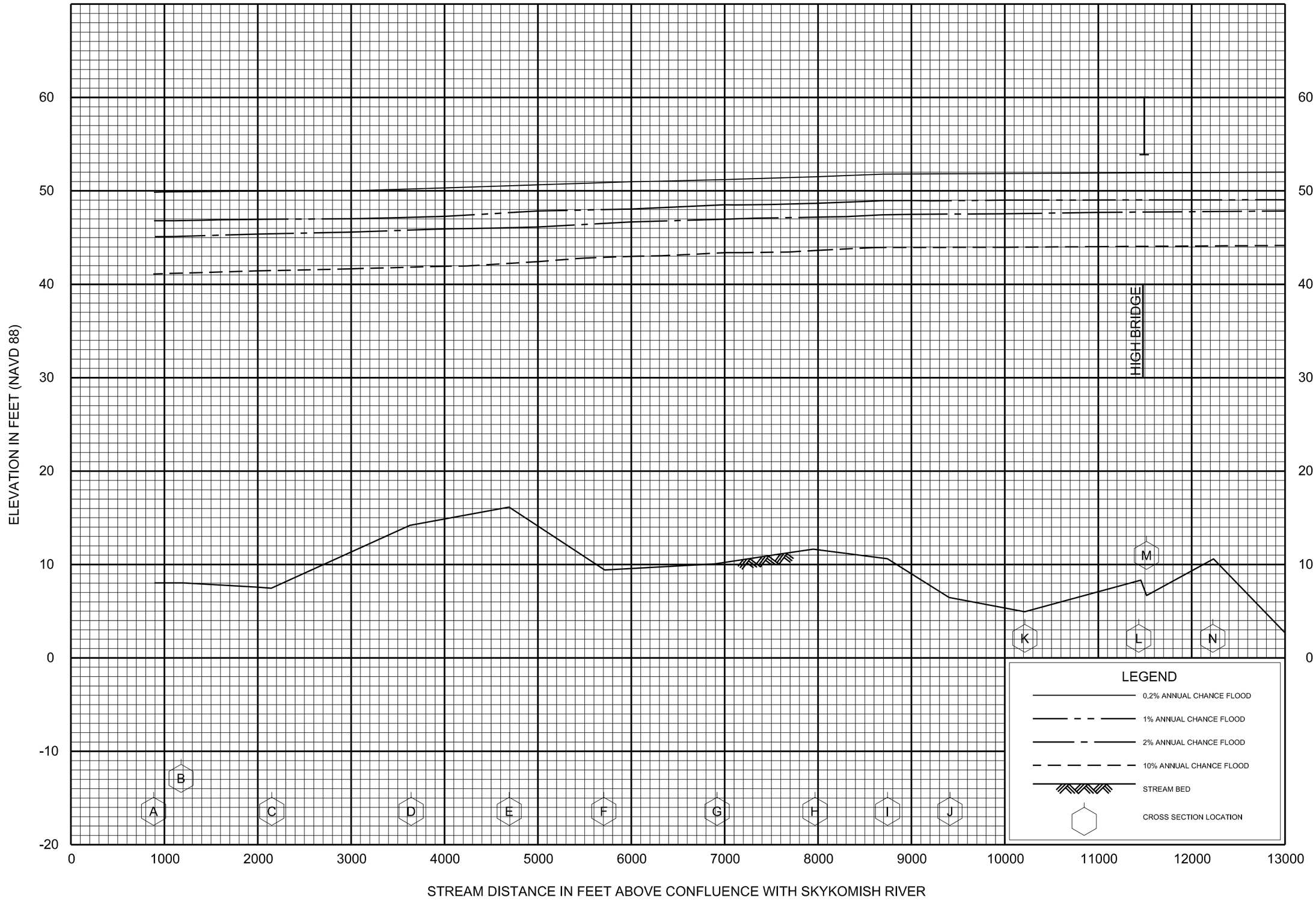

FLOOD PROFILES

SNOQUALMIE RIVER

FEDERAL EMERGENCY MANAGEMENT AGENCY

SNOHOMISH COUNTY, WA

AND INCORPORATED AREAS

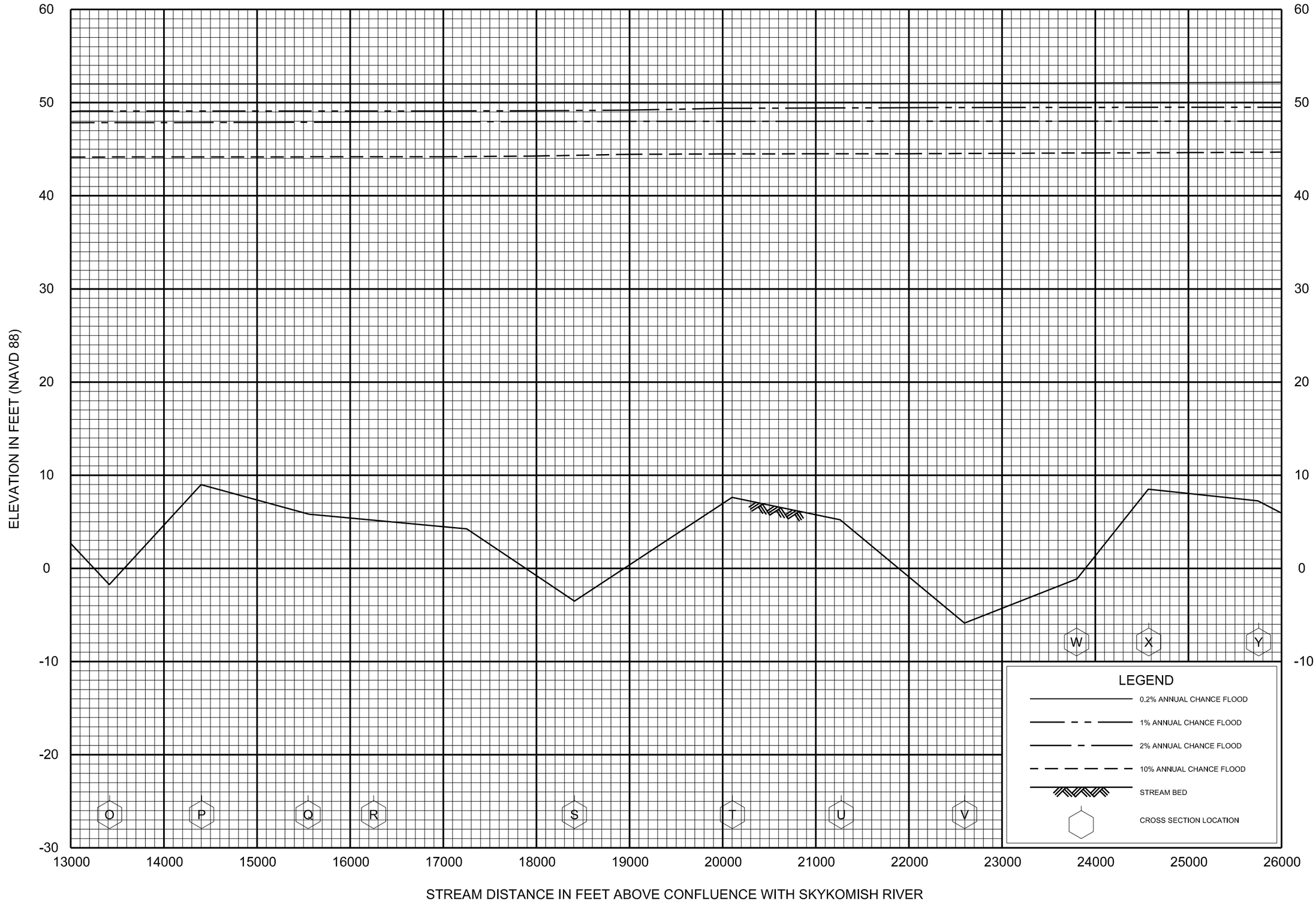

FLOOD PROFILES

SNOQUALMIE RIVER

FEDERAL EMERGENCY MANAGEMENT AGENCY

SNOHOMISH COUNTY, WA

AND INCORPORATED AREAS



FLOOD PROFILES

SNOQUALMIE RIVER

FEDERAL EMERGENCY MANAGEMENT AGENCY

SNOHOMISH COUNTY, WA

AND INCORPORATED AREAS

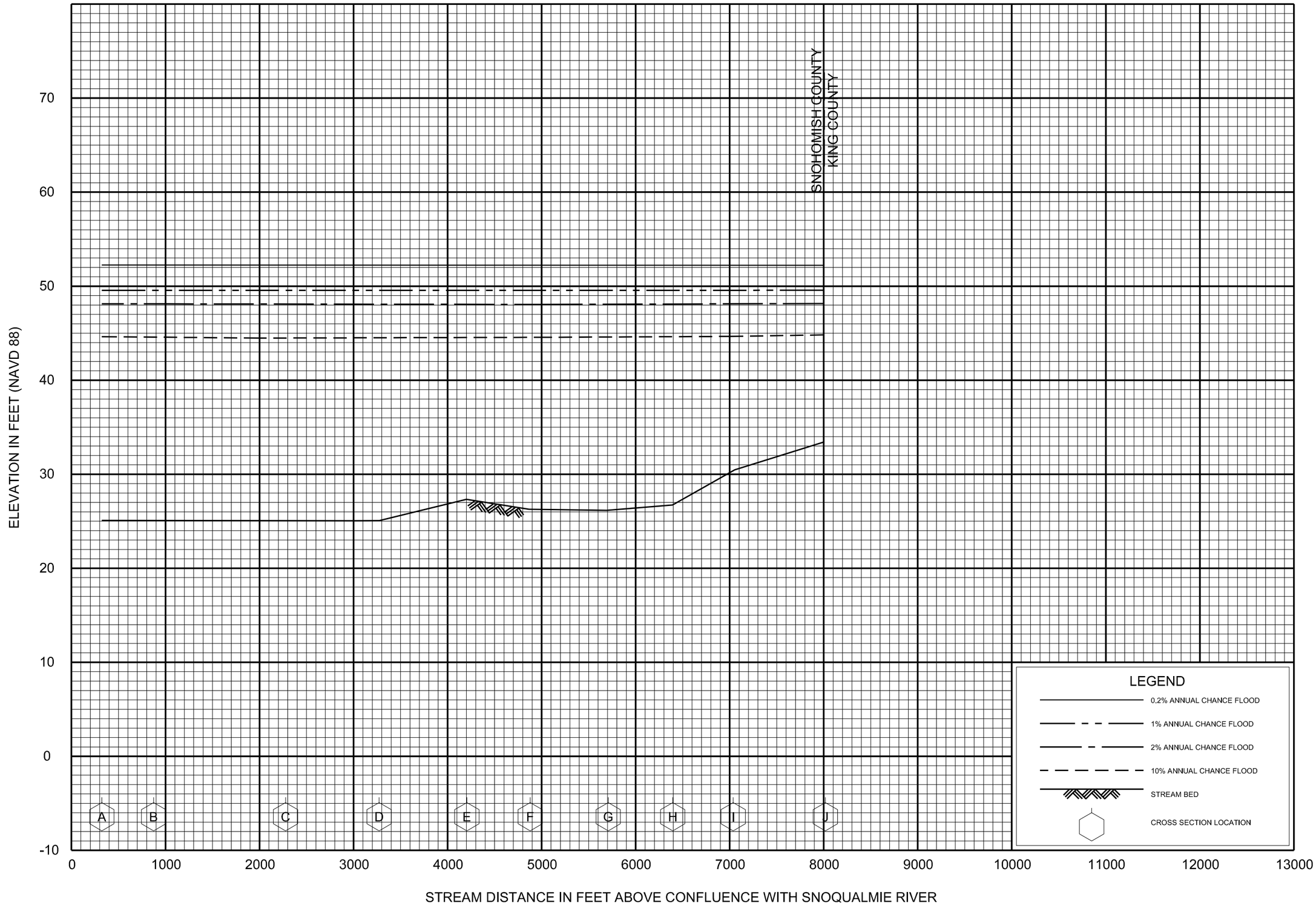

FLOOD PROFILES

SNOQUALMIE OVERFLOW REACH 1

FEDERAL EMERGENCY MANAGEMENT AGENCY

SNOHOMISH COUNTY, WA

AND INCORPORATED AREAS

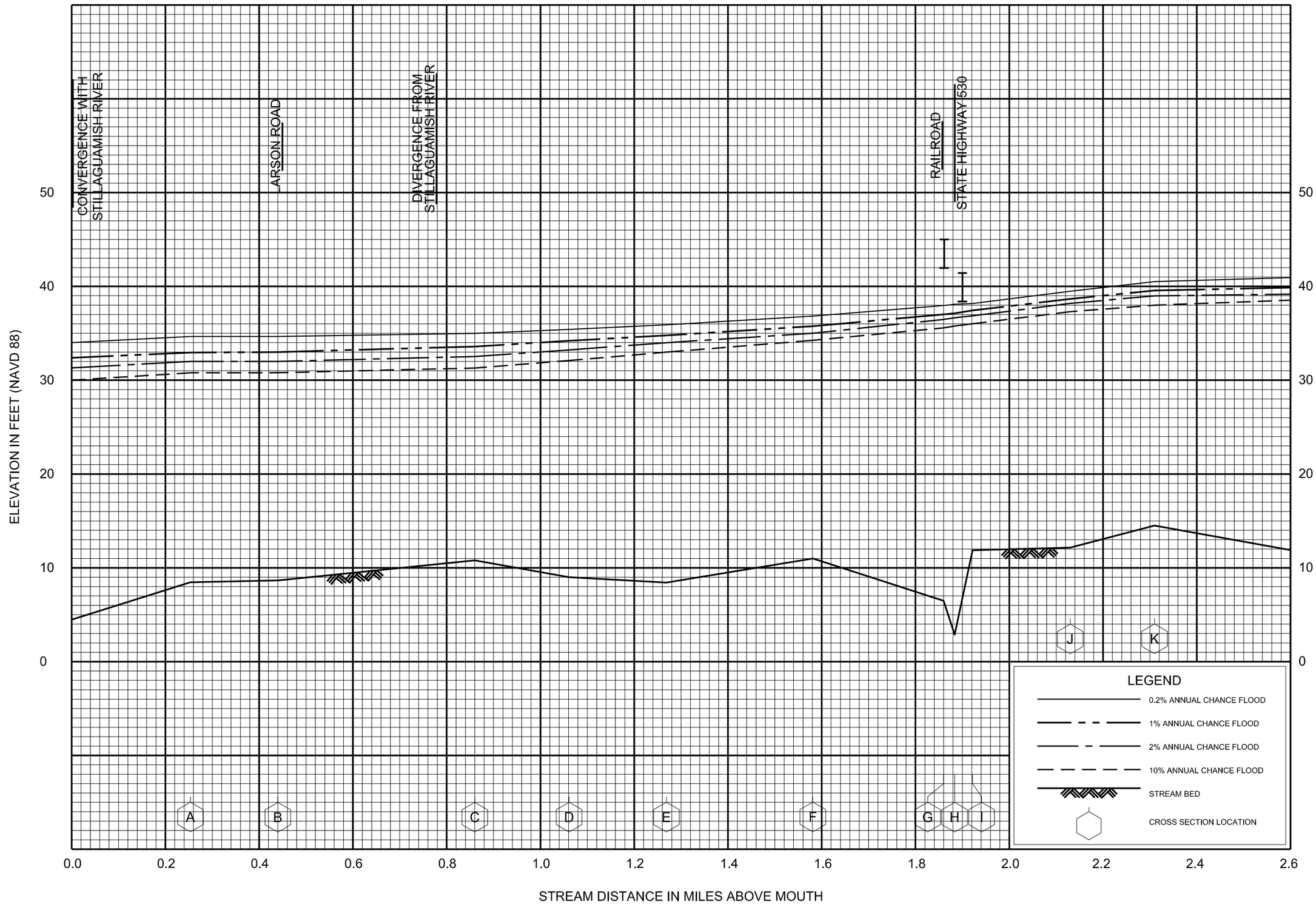

FLOOD PROFILES

SOUTH-COOK SLOUGH

FEDERAL EMERGENCY MANAGEMENT AGENCY

SNOHOMISH COUNTY, WA

AND INCORPORATED AREAS

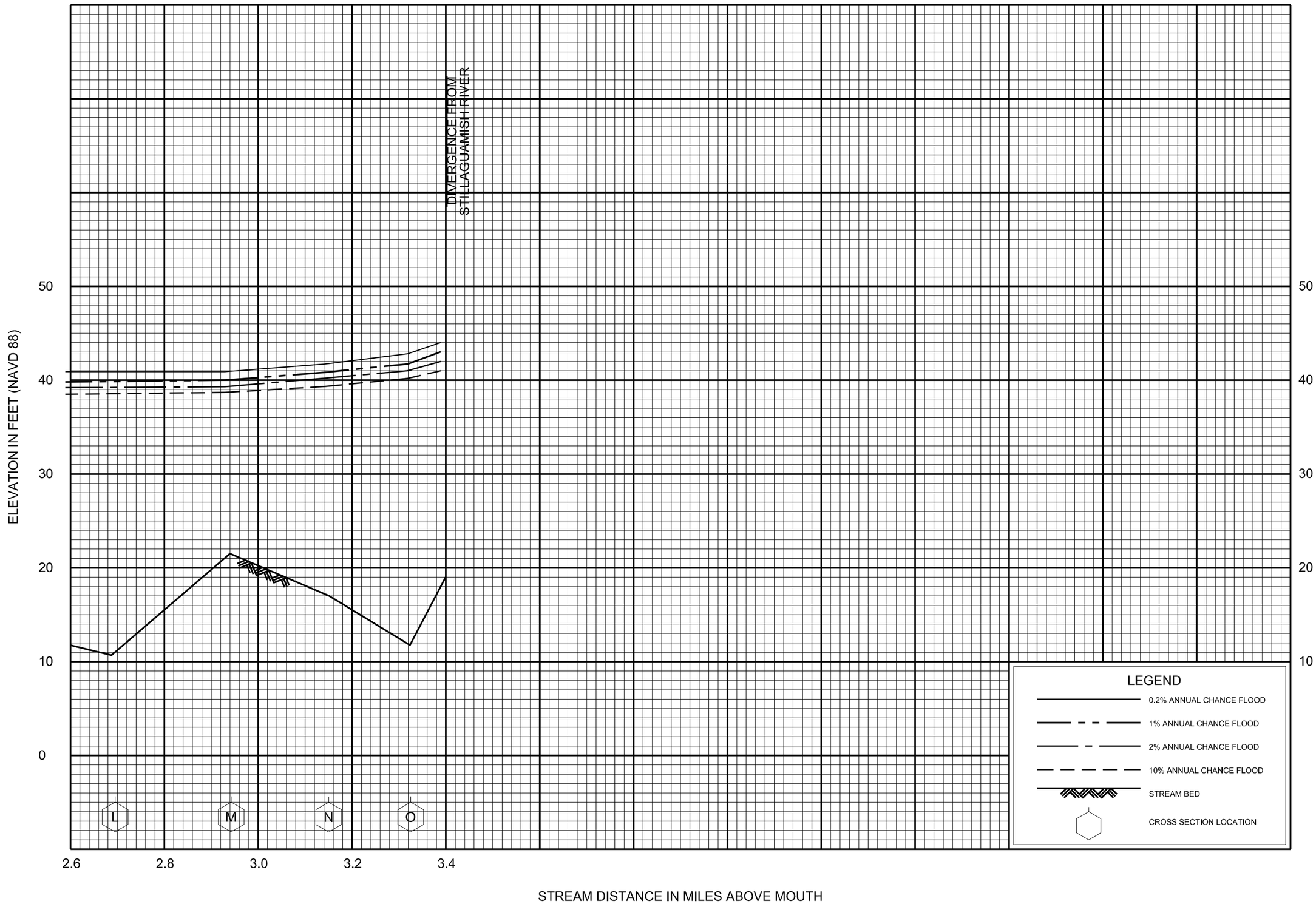

FLOOD PROFILES

SOUTH-COOK SLOUGH

FEDERAL EMERGENCY MANAGEMENT AGENCY

SNOHOMISH COUNTY, WA

AND INCORPORATED AREAS

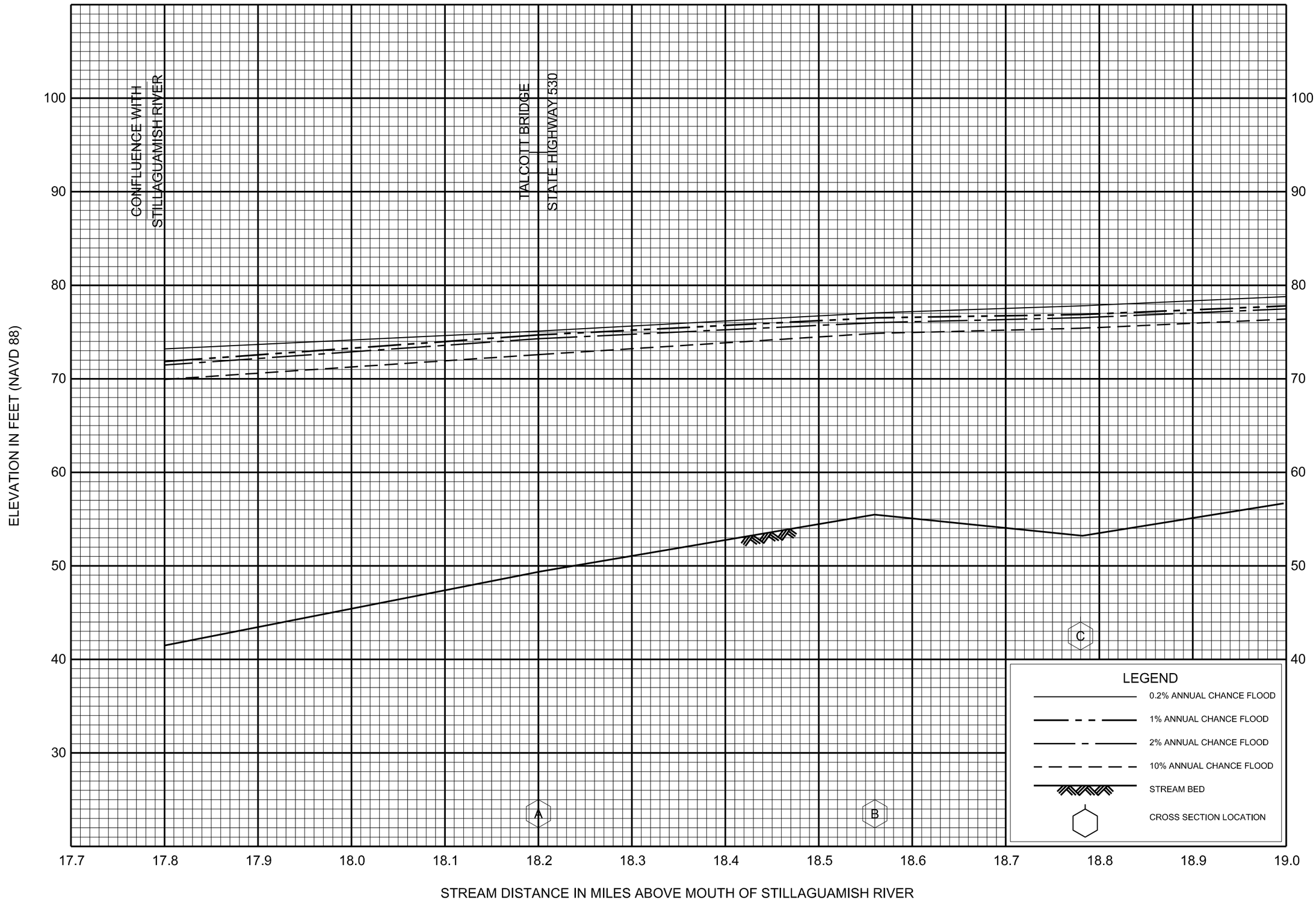

FLOOD PROFILES

SOUTH FORK STILLAGUAMISH RIVER

FEDERAL EMERGENCY MANAGEMENT AGENCY

SNOHOMISH COUNTY, WA

AND INCORPORATED AREAS

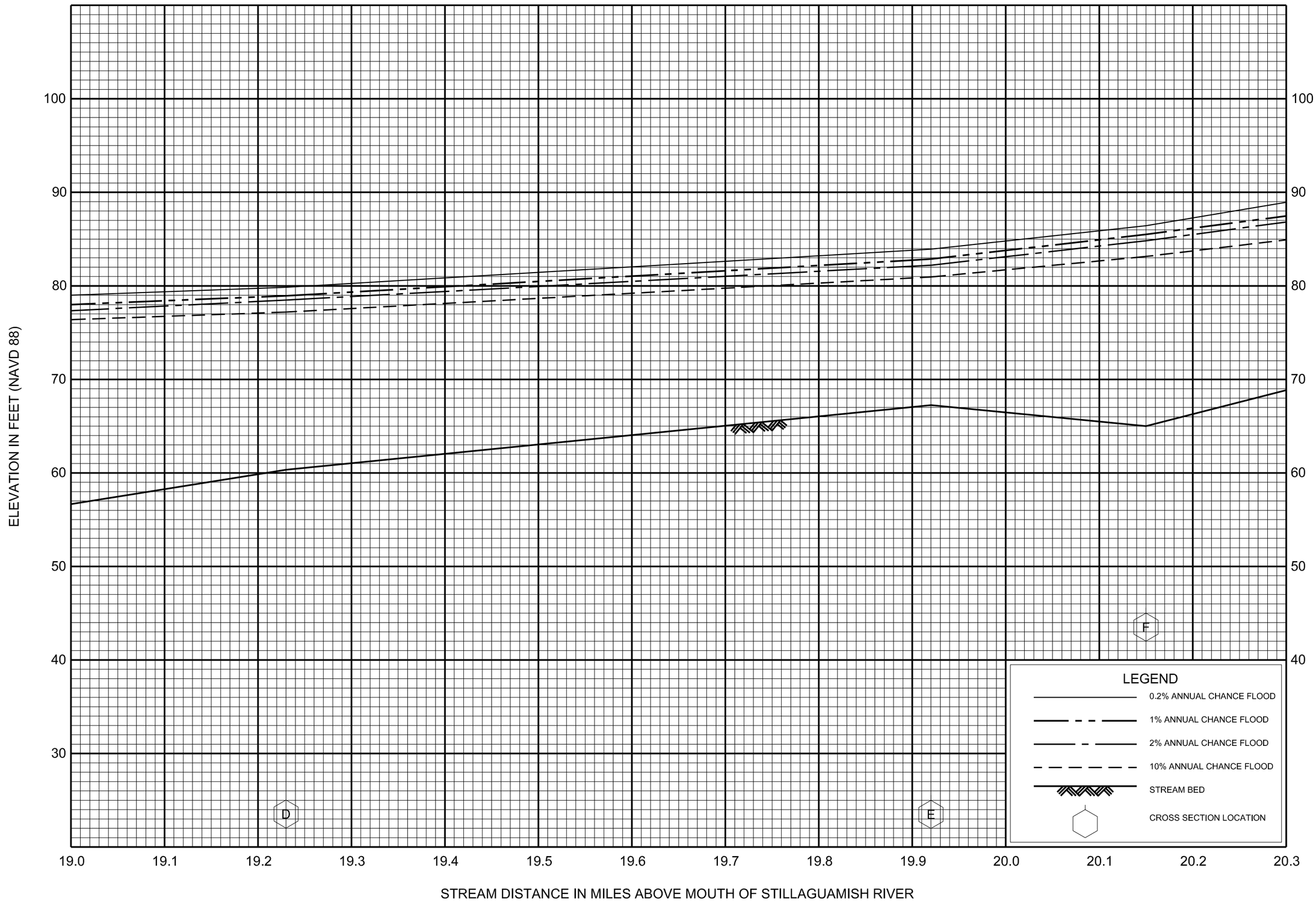

FLOOD PROFILES

SOUTH FORK STILLAGUAMISH RIVER

FEDERAL EMERGENCY MANAGEMENT AGENCY

SNOHOMISH COUNTY, WA

AND INCORPORATED AREAS

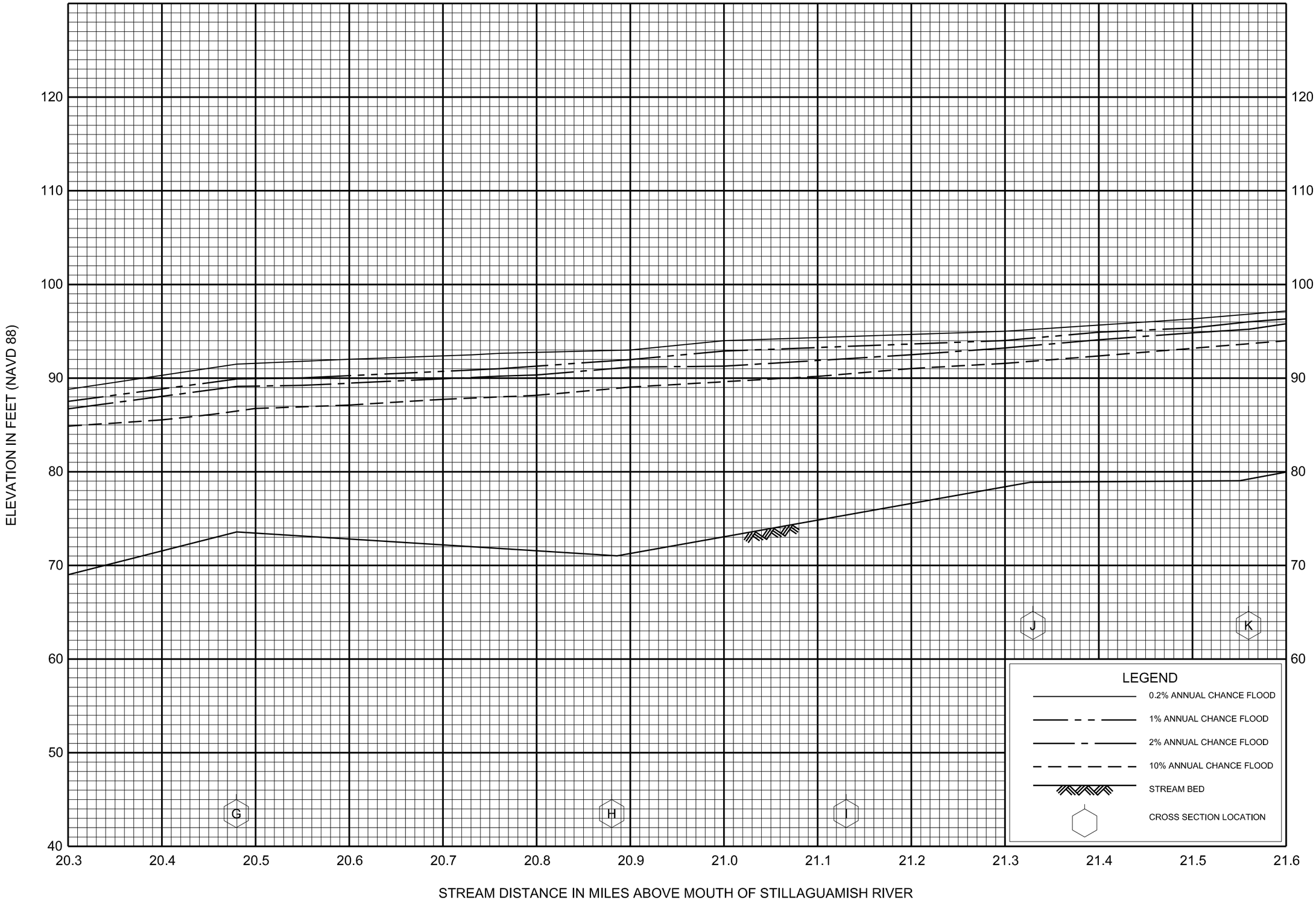

FLOOD PROFILES

SOUTH FORK STILLAGUAMISH RIVER

FEDERAL EMERGENCY MANAGEMENT AGENCY

SNOHOMISH COUNTY, WA

AND INCORPORATED AREAS

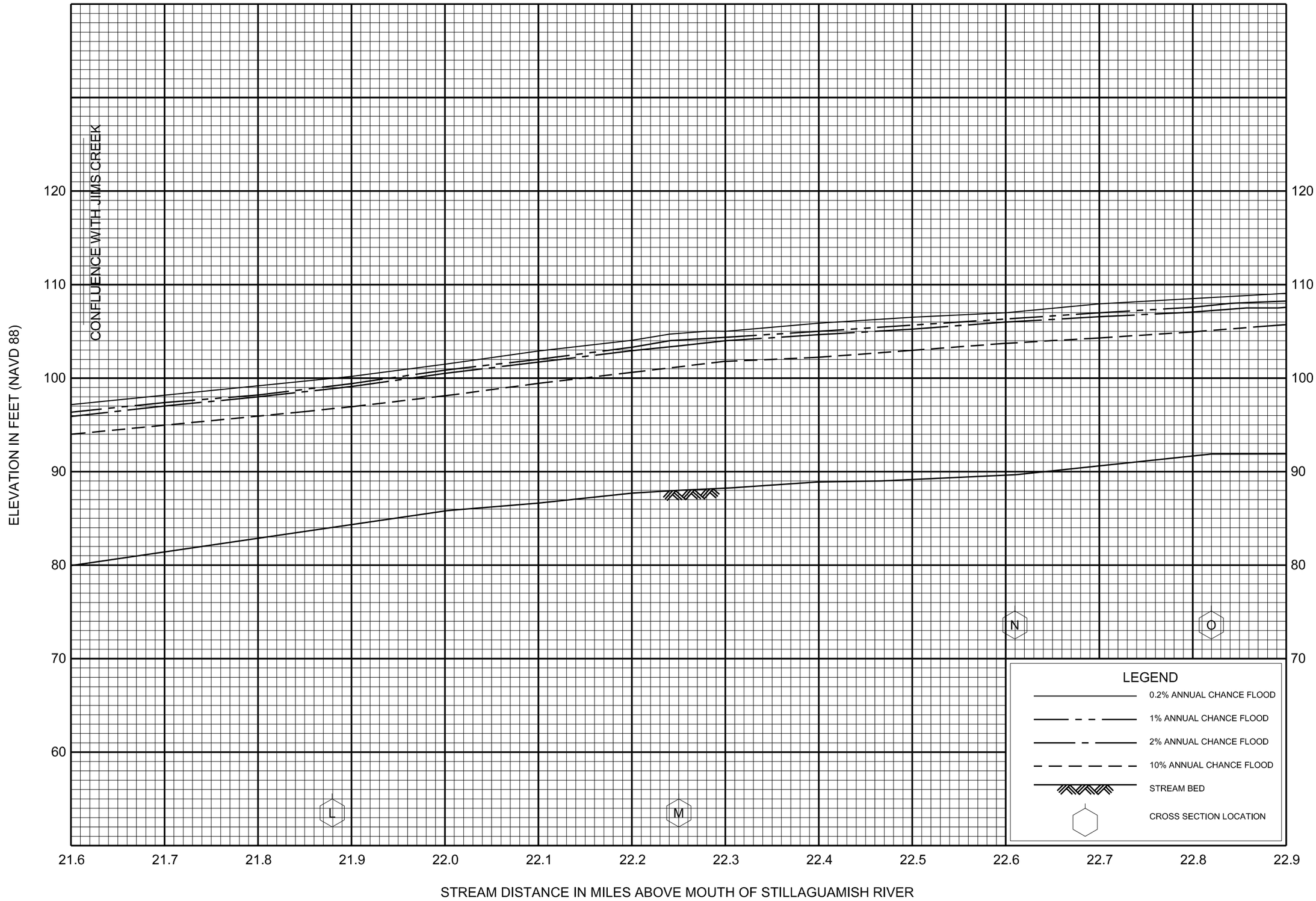

FLOOD PROFILES

SOUTH FORK STILLAGUAMISH RIVER

FEDERAL EMERGENCY MANAGEMENT AGENCY

SNOHOMISH COUNTY, WA

AND INCORPORATED AREAS

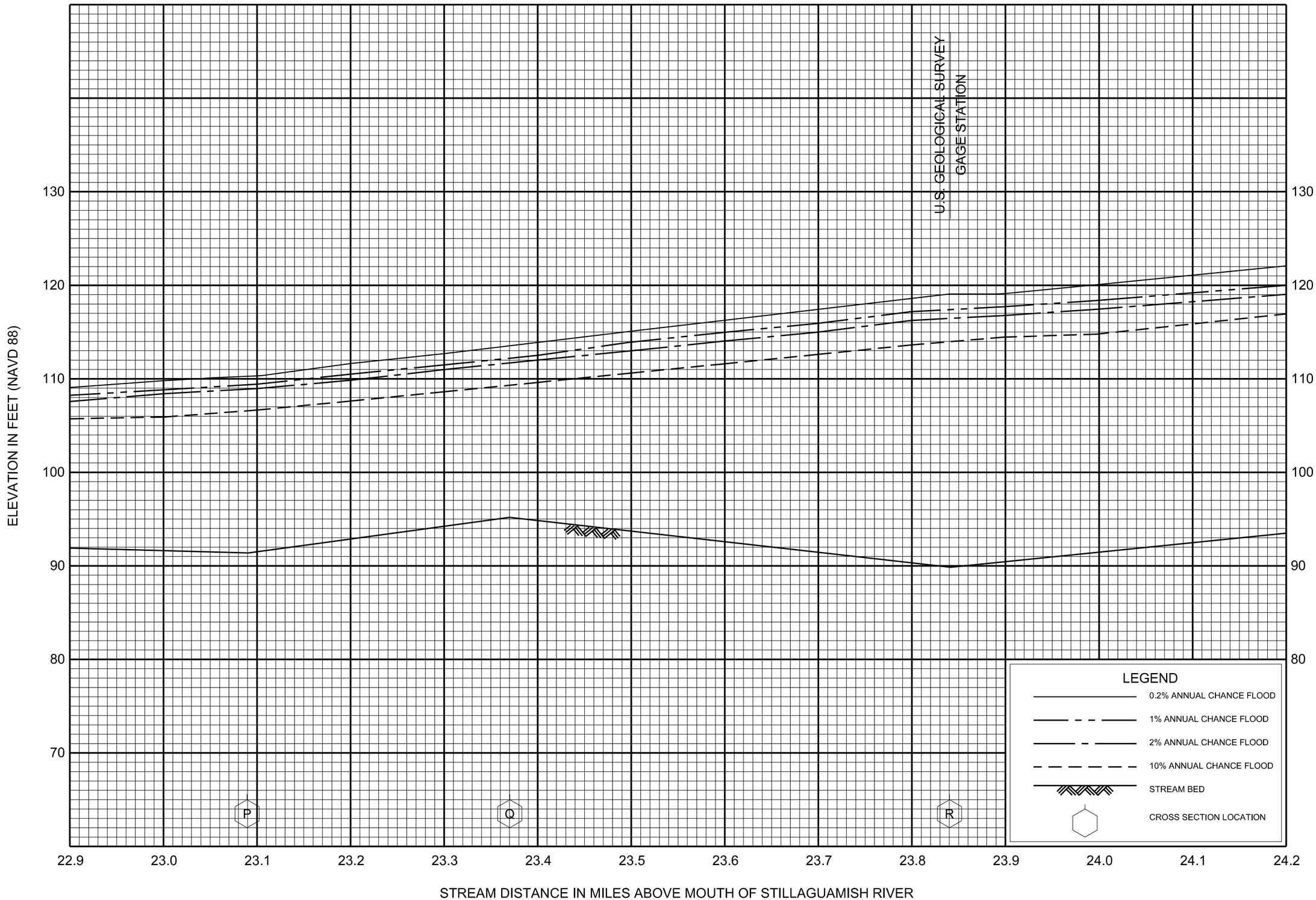

FLOOD PROFILES

SOUTH FORK STILLAGUAMISH RIVER

FEDERAL EMERGENCY MANAGEMENT AGENCY

SNOHOMISH COUNTY, WA

AND INCORPORATED AREAS

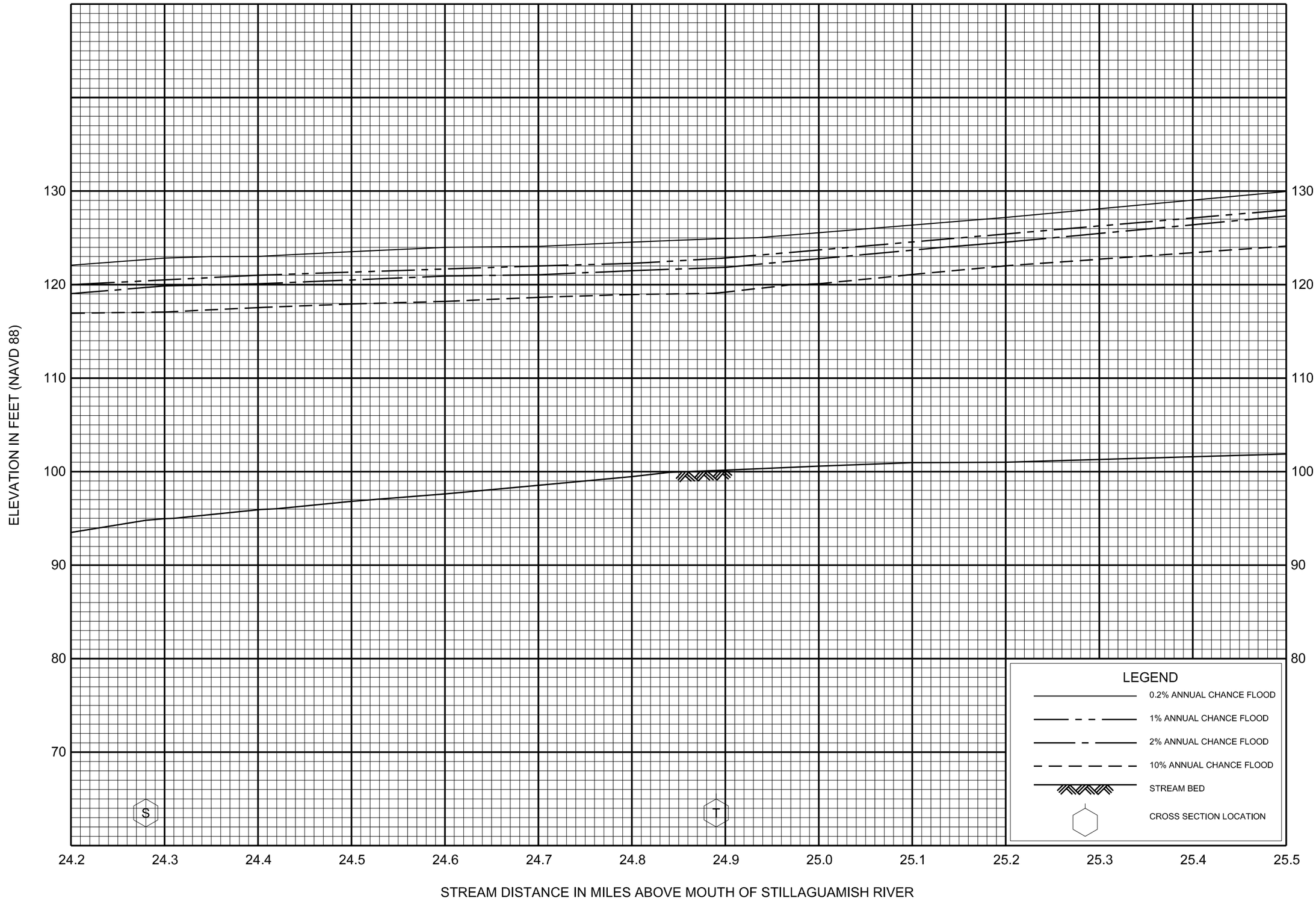

FLOOD PROFILES

SOUTH FORK STILLAGUAMISH RIVER

FEDERAL EMERGENCY MANAGEMENT AGENCY

SNOHOMISH COUNTY, WA

AND INCORPORATED AREAS

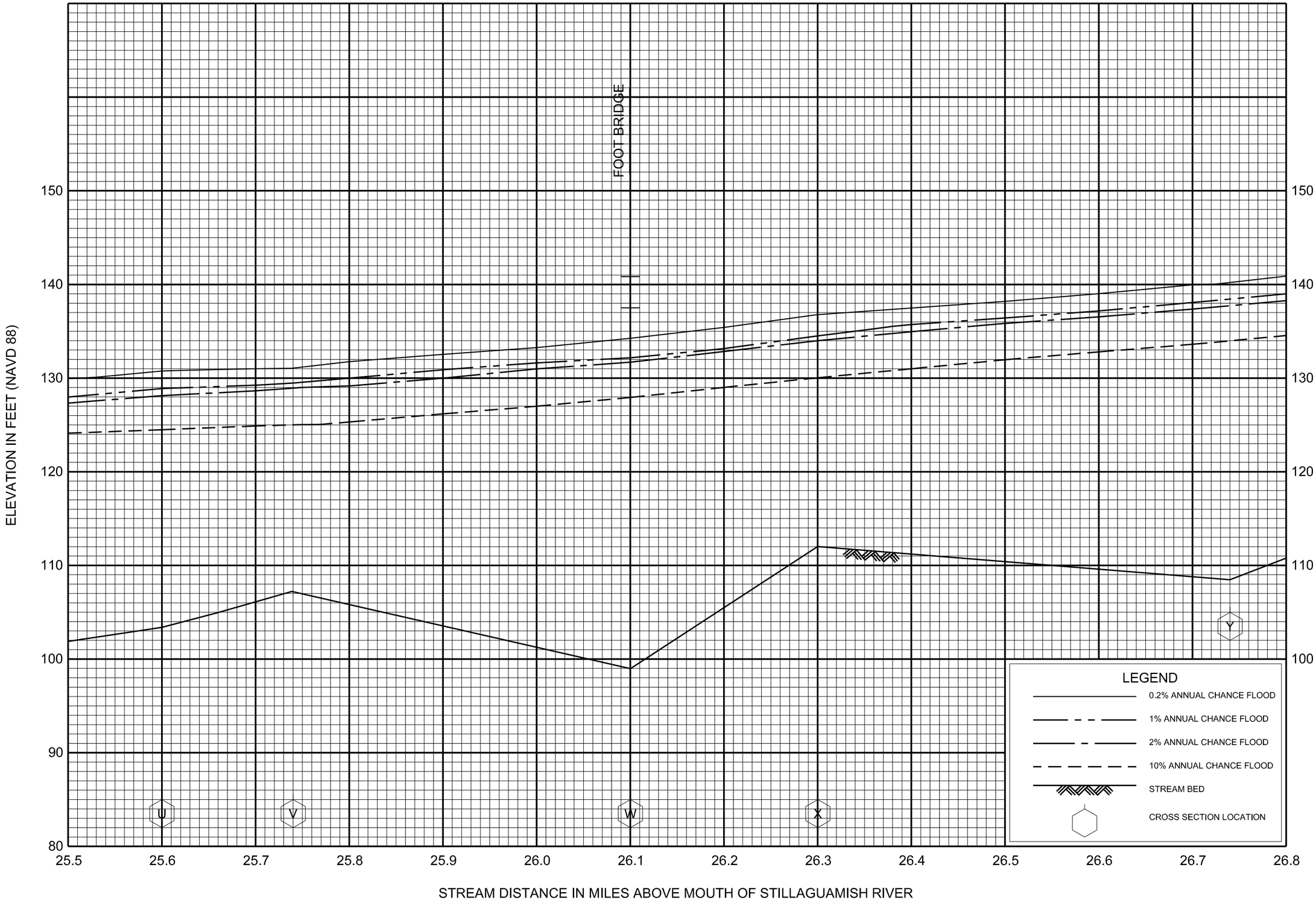

FLOOD PROFILES

SOUTH FORK STILLAGUAMISH RIVER

FEDERAL EMERGENCY MANAGEMENT AGENCY

SNOHOMISH COUNTY, WA

AND INCORPORATED AREAS

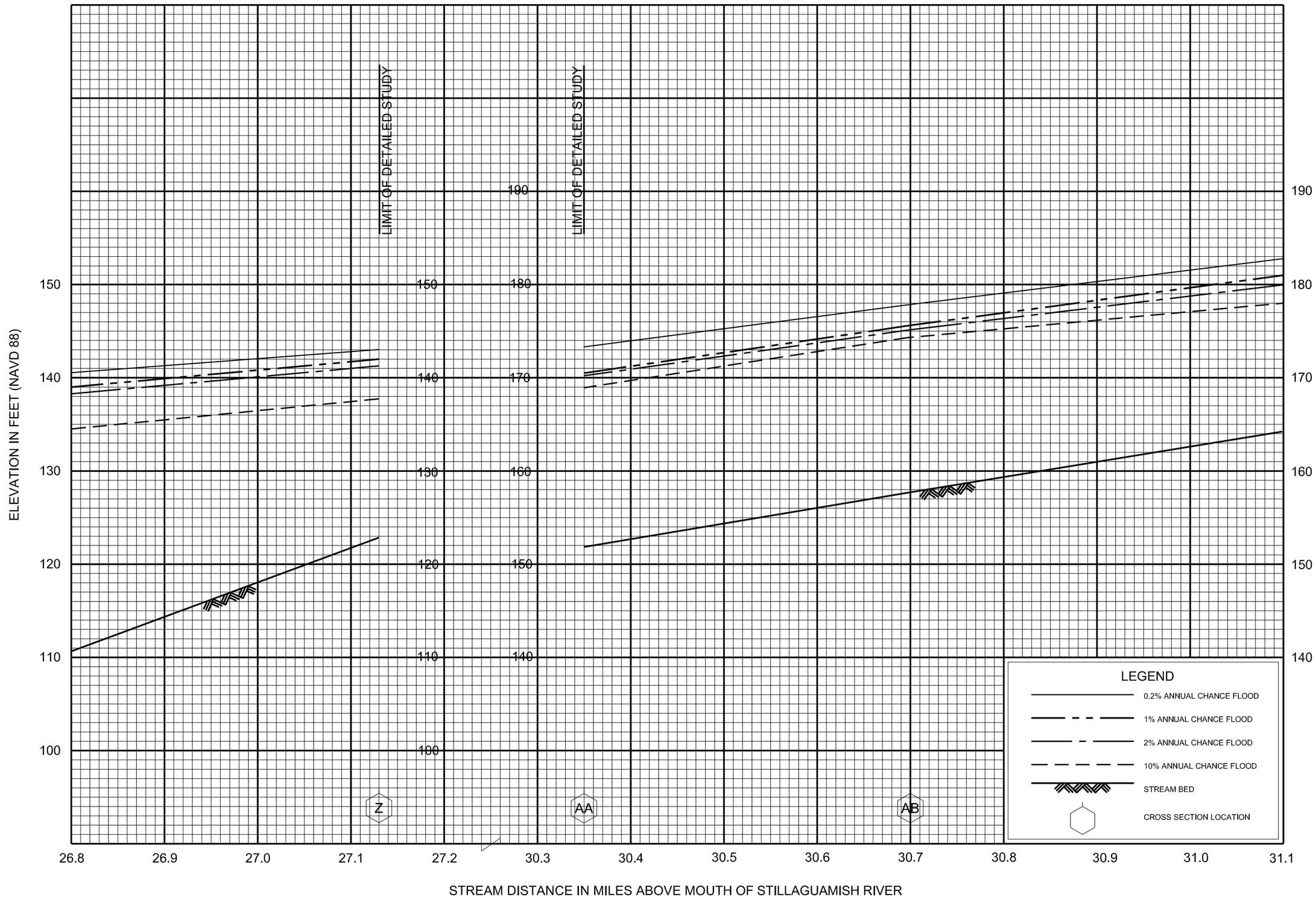

FLOOD PROFILES

SOUTH FORK STILLAGUAMISH RIVER

FEDERAL EMERGENCY MANAGEMENT AGENCY

SNOHOMISH COUNTY, WA

AND INCORPORATED AREAS

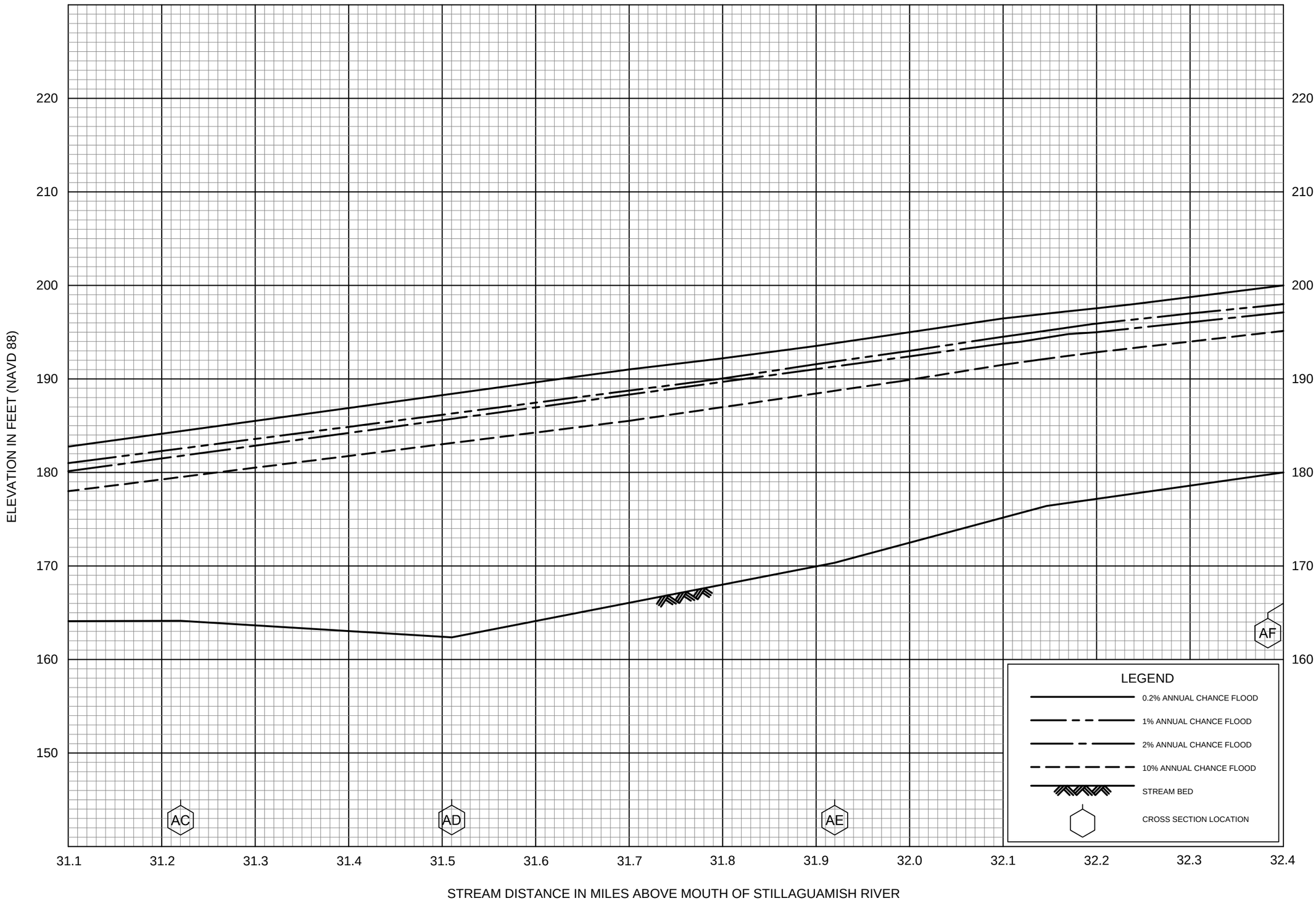

FLOOD PROFILES

SOUTH FORK STILLAGUAMISH RIVER

FEDERAL EMERGENCY MANAGEMENT AGENCY

SNOHOMISH COUNTY, WA

AND INCORPORATED AREAS

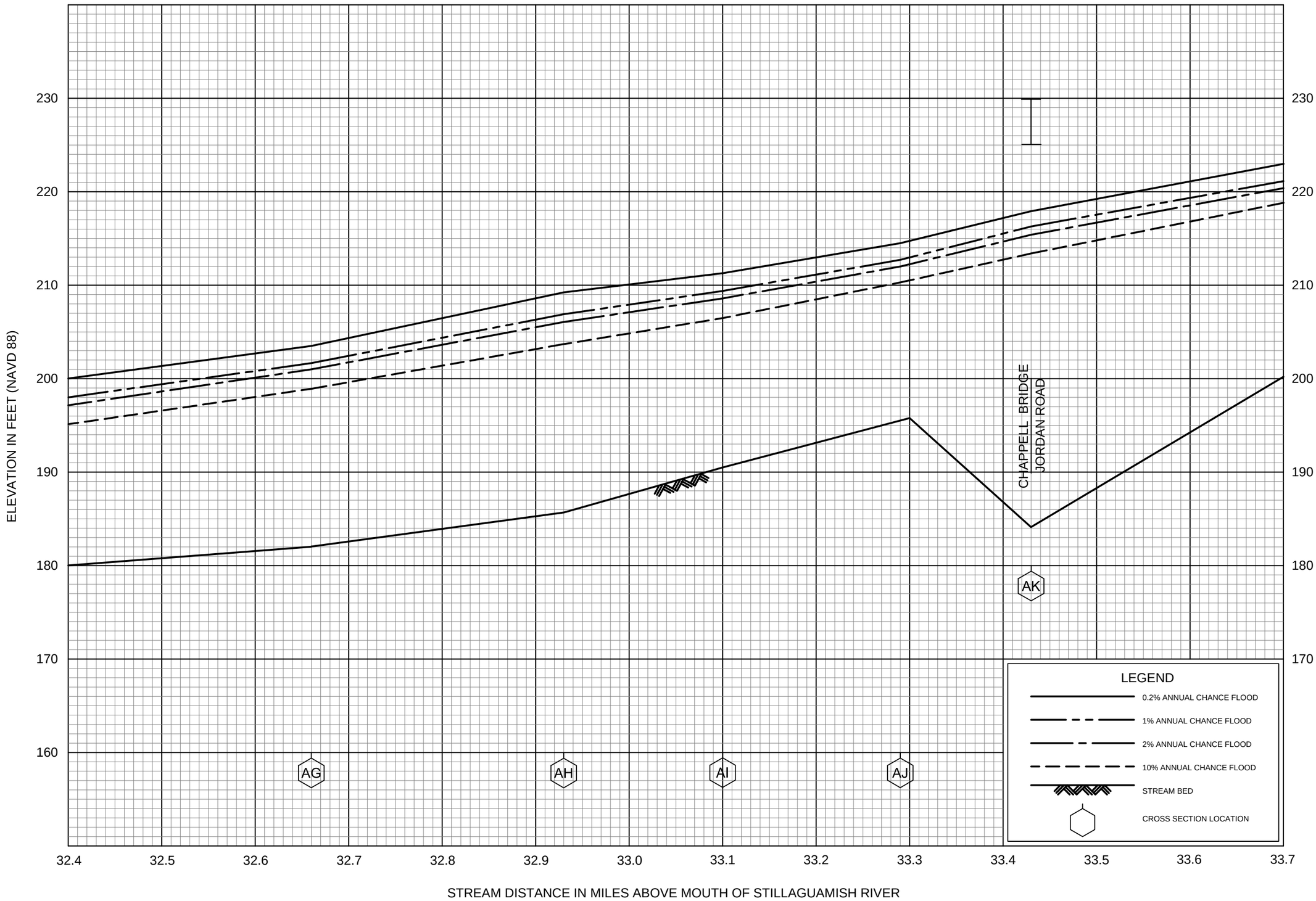

FLOOD PROFILES

SOUTH FORK STILLAGUAMISH RIVER

FEDERAL EMERGENCY MANAGEMENT AGENCY

SNOHOMISH COUNTY, WA

AND INCORPORATED AREAS

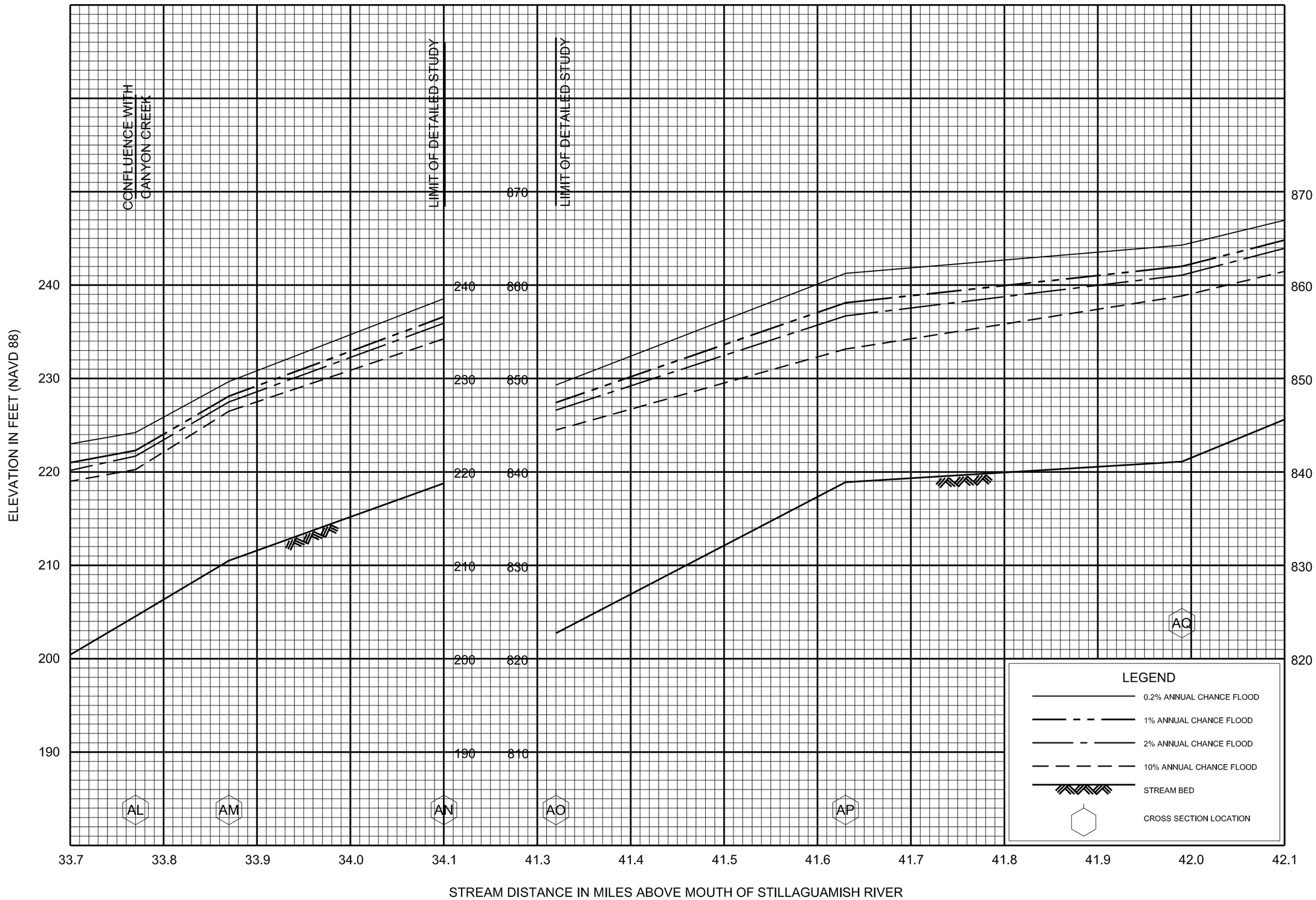

FLOOD PROFILES

SOUTH FORK STILLAGUAMISH RIVER

FEDERAL EMERGENCY MANAGEMENT AGENCY

SNOHOMISH COUNTY, WA

AND INCORPORATED AREAS

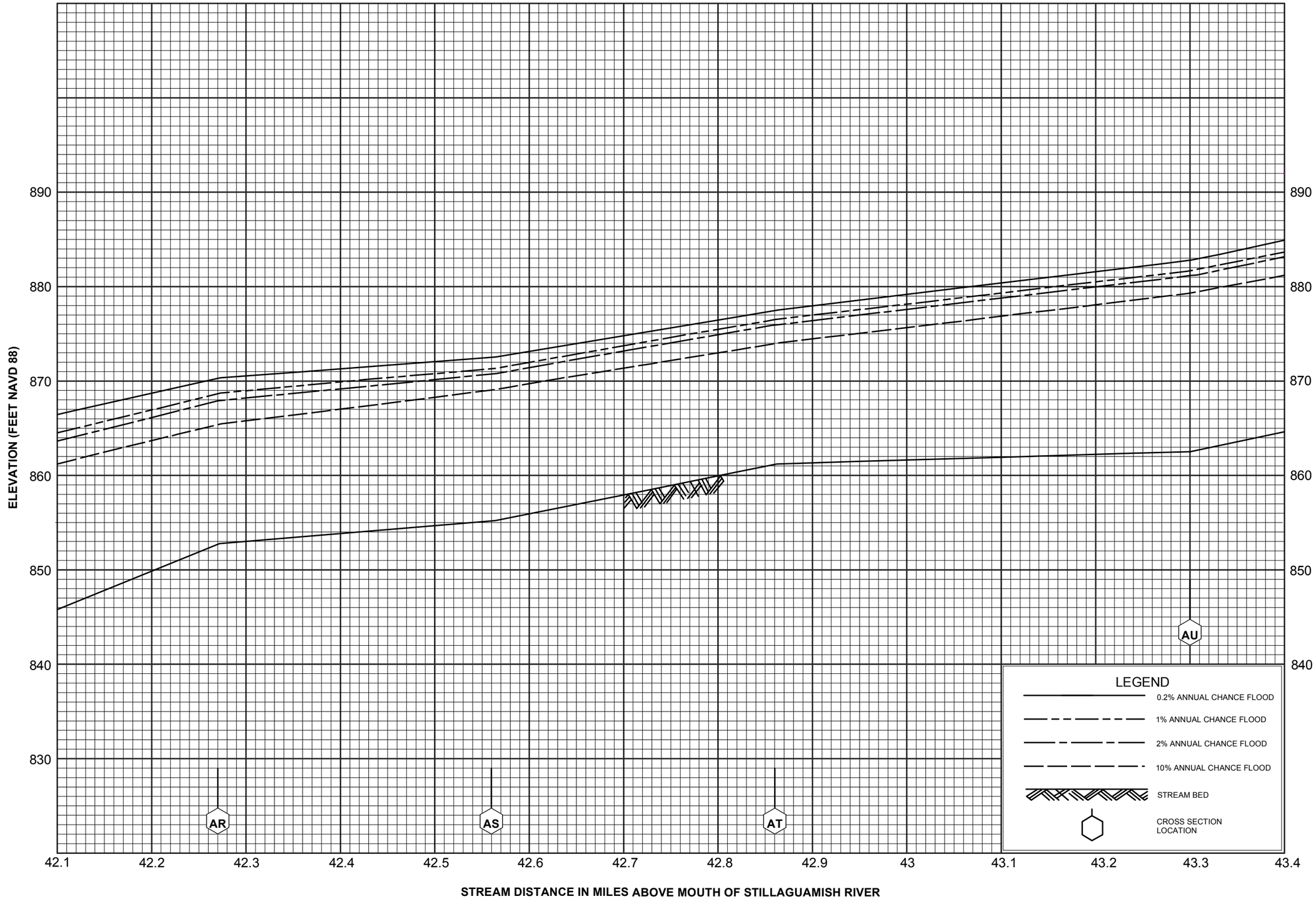

FLOOD PROFILES

SOUTH FORK STILLAGUAMISH RIVER

FEDERAL EMERGENCY MANAGEMENT AGENCY

SNOHOMISH COUNTY, WA

AND INCORPORATED AREAS

101P

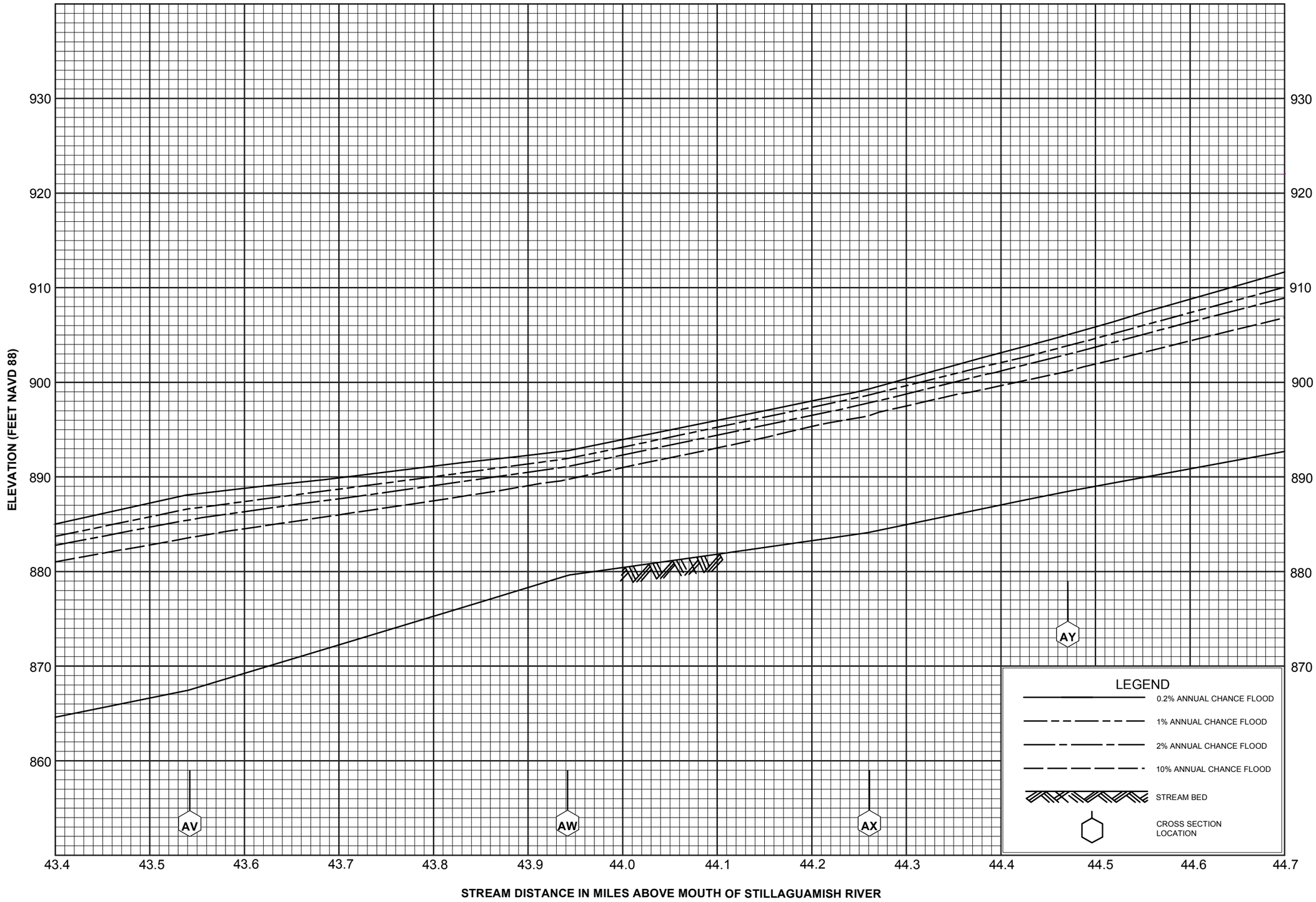

FLOOD PROFILES

SOUTH FORK STILLAGUAMISH RIVER

FEDERAL EMERGENCY MANAGEMENT AGENCY

SNOHOMISH COUNTY, WA

AND INCORPORATED AREAS

102P

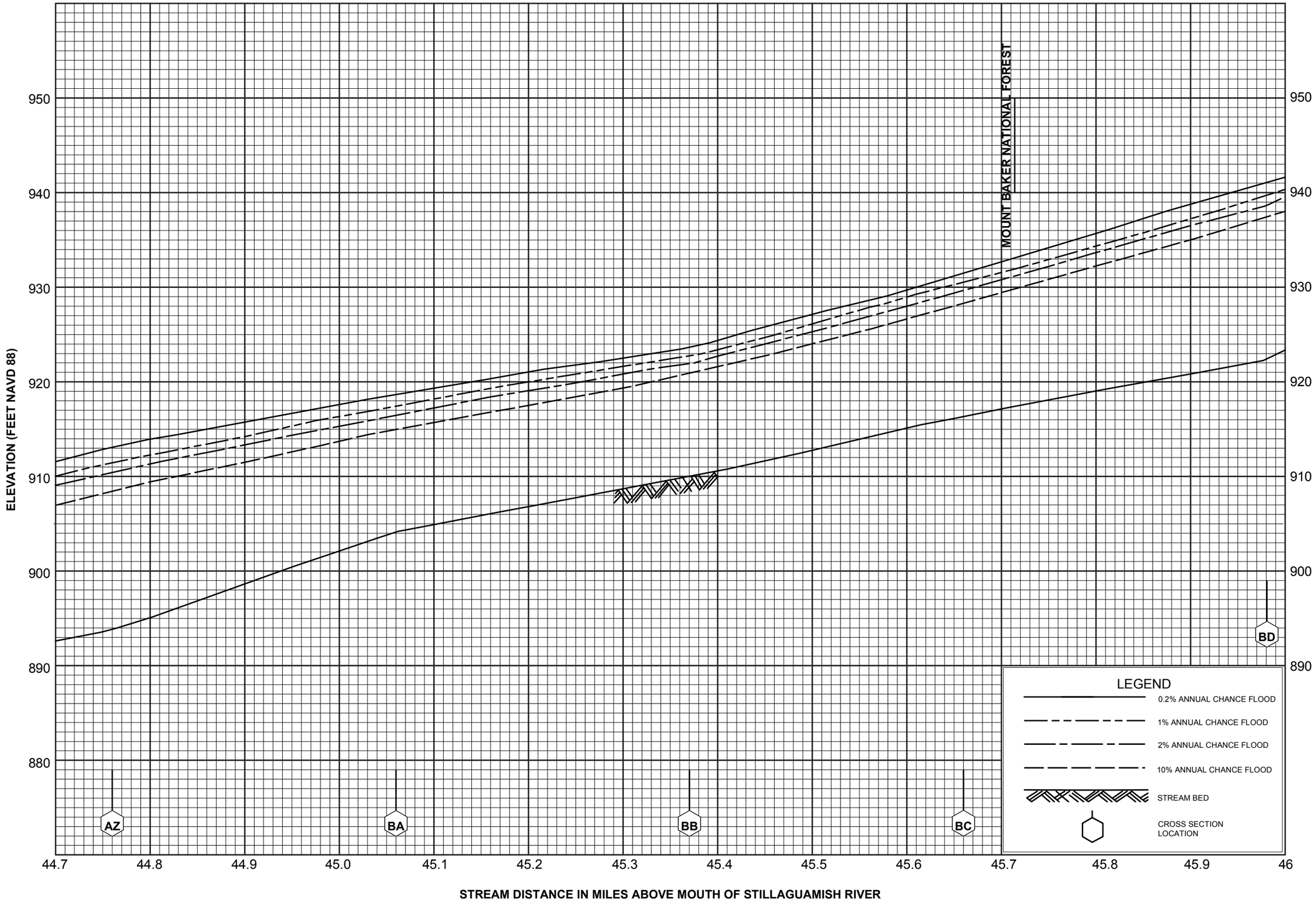

FLOOD PROFILES

SOUTH FORK STILLAGUAMISH RIVER

FEDERAL EMERGENCY MANAGEMENT AGENCY

SNOHOMISH COUNTY, WA

AND INCORPORATED AREAS

103P



FLOOD PROFILES

SOUTH FORK STILLAGUAMISH RIVER

FEDERAL EMERGENCY MANAGEMENT AGENCY

SNOHOMISH COUNTY, WA

AND INCORPORATED AREAS

104P

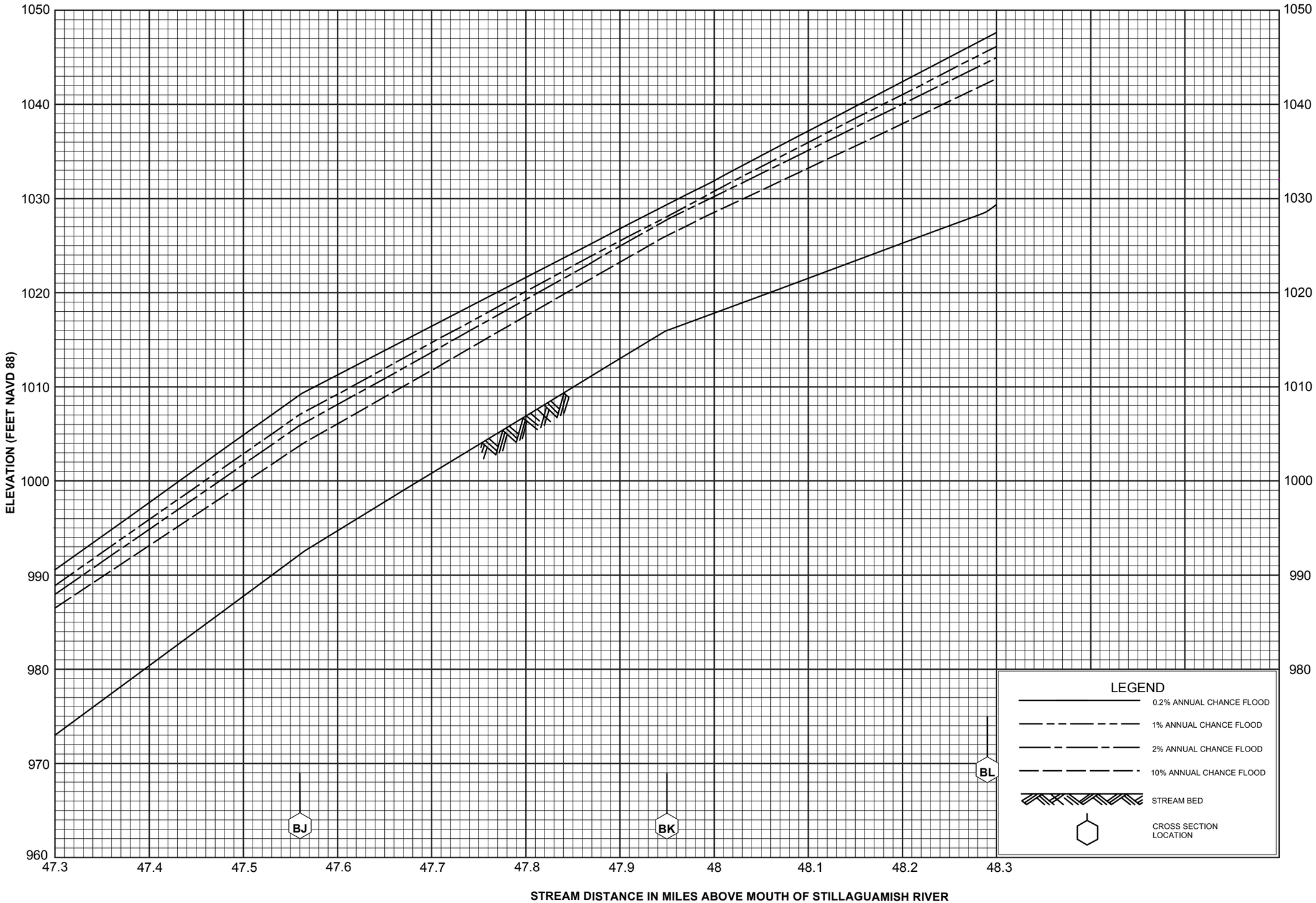

FLOOD PROFILES

SOUTH FORK STILLAGUAMISH RIVER

FEDERAL EMERGENCY MANAGEMENT AGENCY

SNOHOMISH COUNTY, WA

AND INCORPORATED AREAS

105P

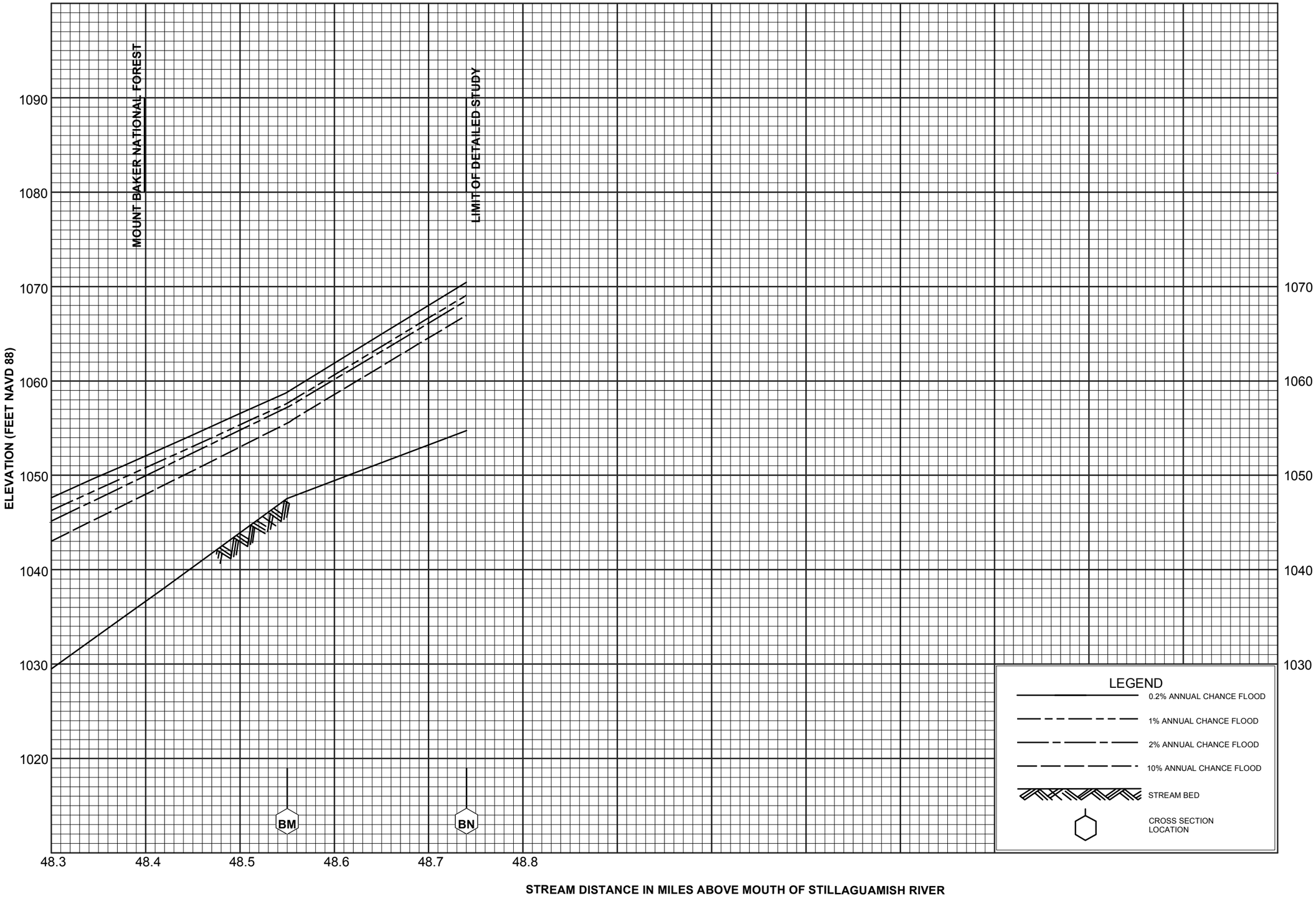

FLOOD PROFILES

SOUTH FORK STILLAGUAMISH RIVER

FEDERAL EMERGENCY MANAGEMENT AGENCY

SNOHOMISH COUNTY, WA

AND INCORPORATED AREAS

106P

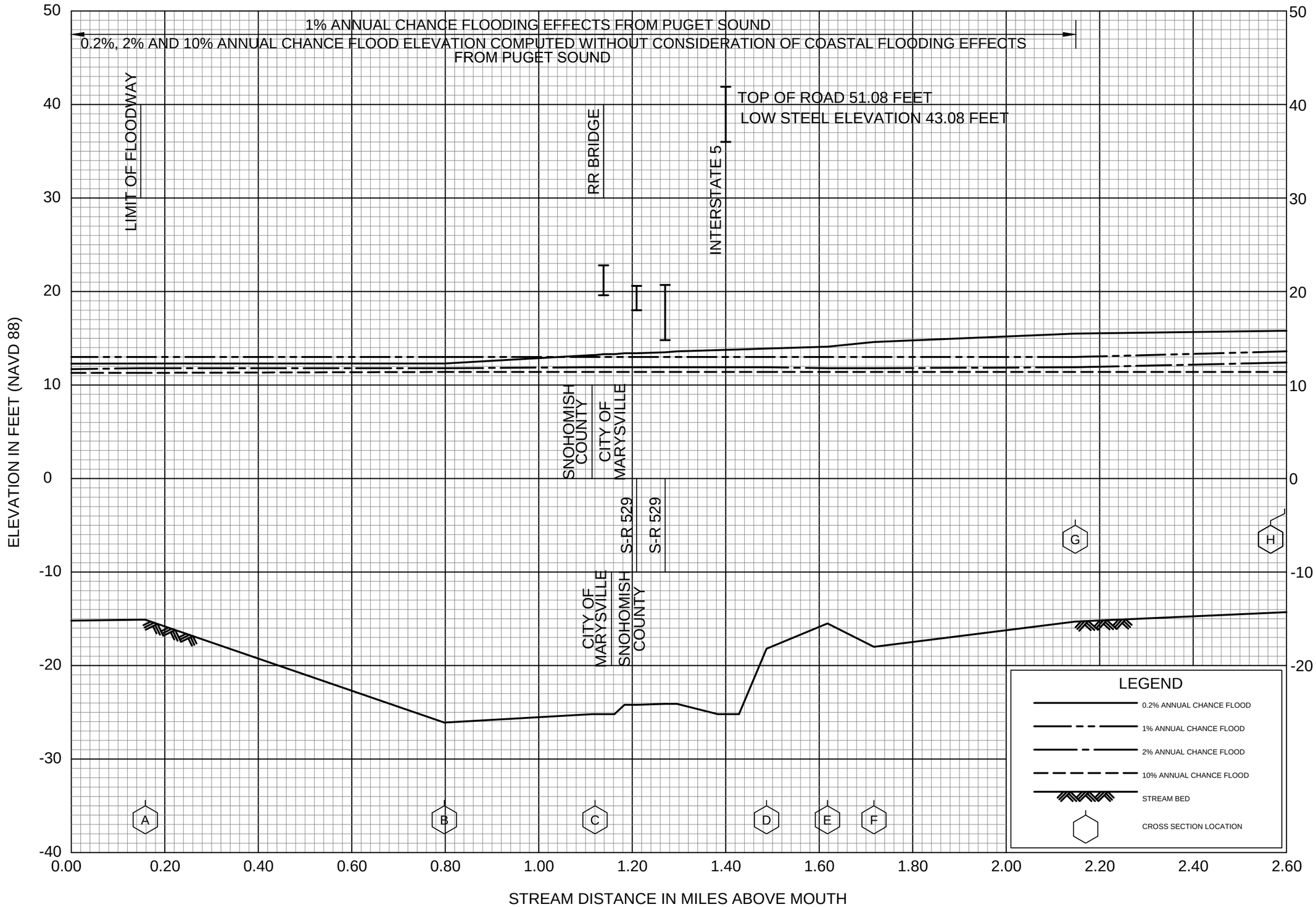

FLOOD PROFILES

STEAMBOAT SLOUGH

FEDERAL EMERGENCY MANAGEMENT AGENCY

SNOHOMISH COUNTY, WA

AND INCORPORATED AREAS

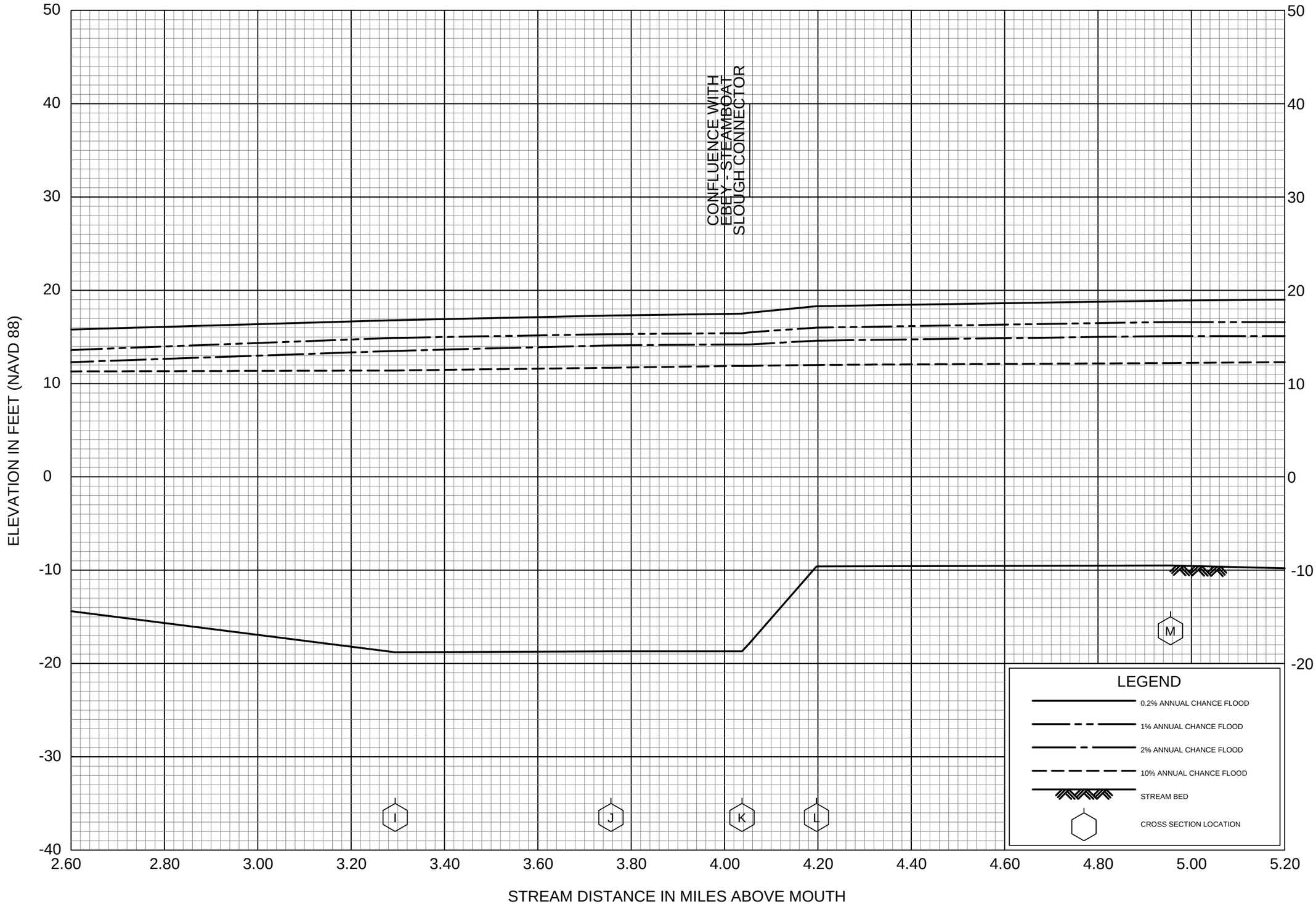

FLOOD PROFILES

STEAMBOAT SLOUGH

FEDERAL EMERGENCY MANAGEMENT AGENCY

SNOHOMISH COUNTY, WA

AND INCORPORATED AREAS

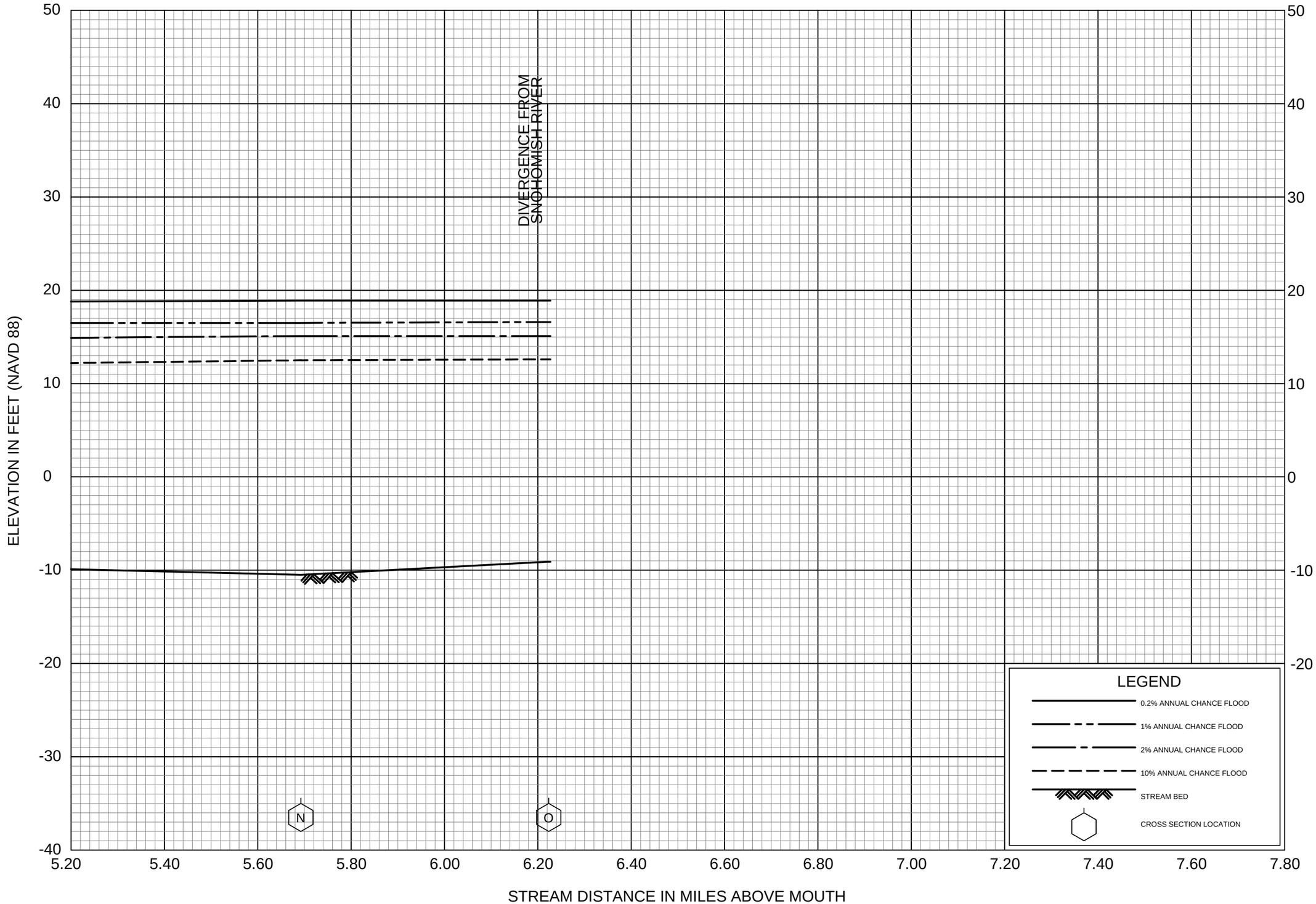

FLOOD PROFILES

STEAMBOAT SLOUGH

FEDERAL EMERGENCY MANAGEMENT AGENCY

SNOHOMISH COUNTY, WA

AND INCORPORATED AREAS

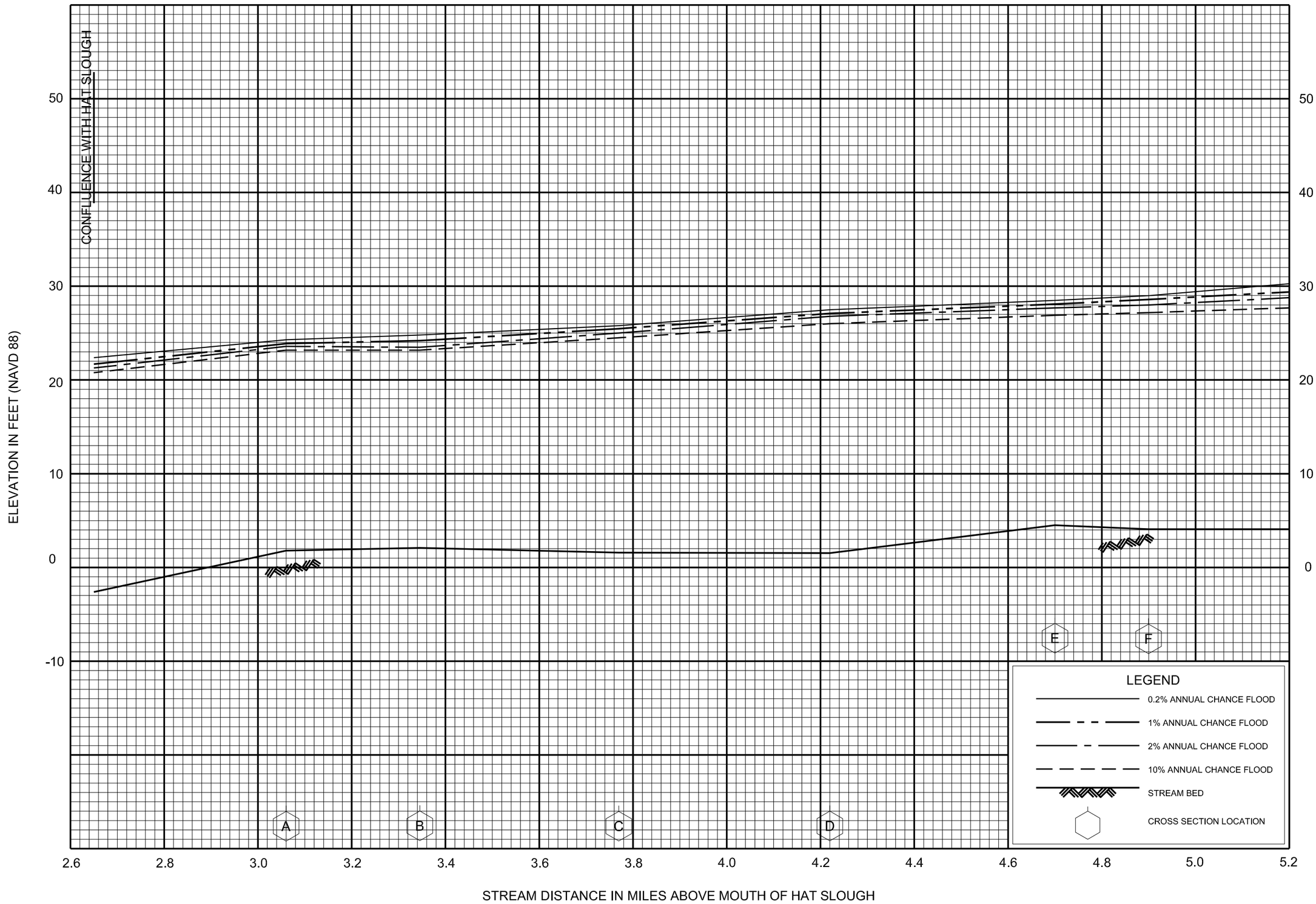

FLOOD PROFILES

STILLAGUAMISH RIVER

FEDERAL EMERGENCY MANAGEMENT AGENCY

SNOHOMISH COUNTY, WA

AND INCORPORATED AREAS

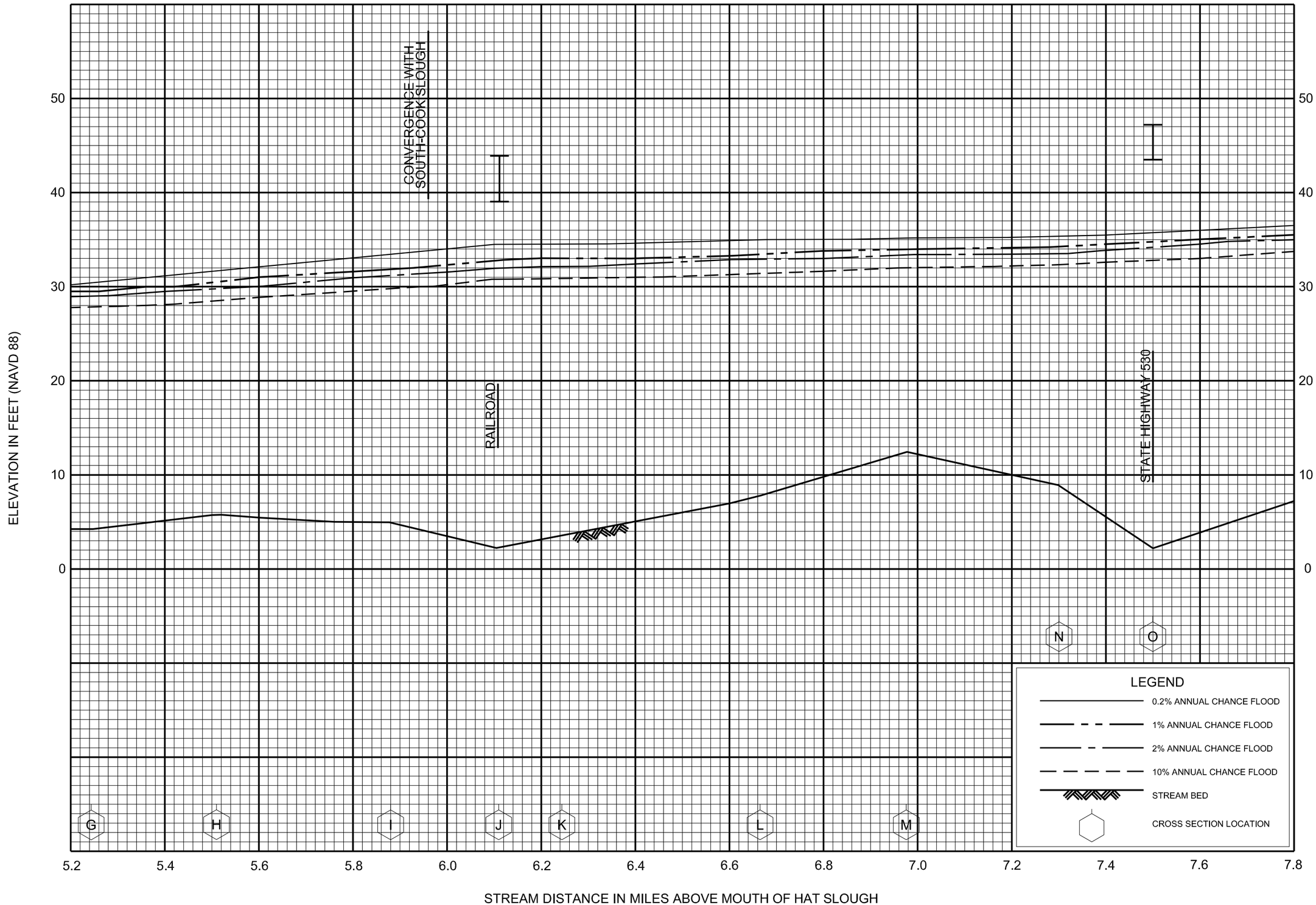

FLOOD PROFILES

STILLAGUAMISH RIVER

FEDERAL EMERGENCY MANAGEMENT AGENCY

SNOHOMISH COUNTY, WA

AND INCORPORATED AREAS

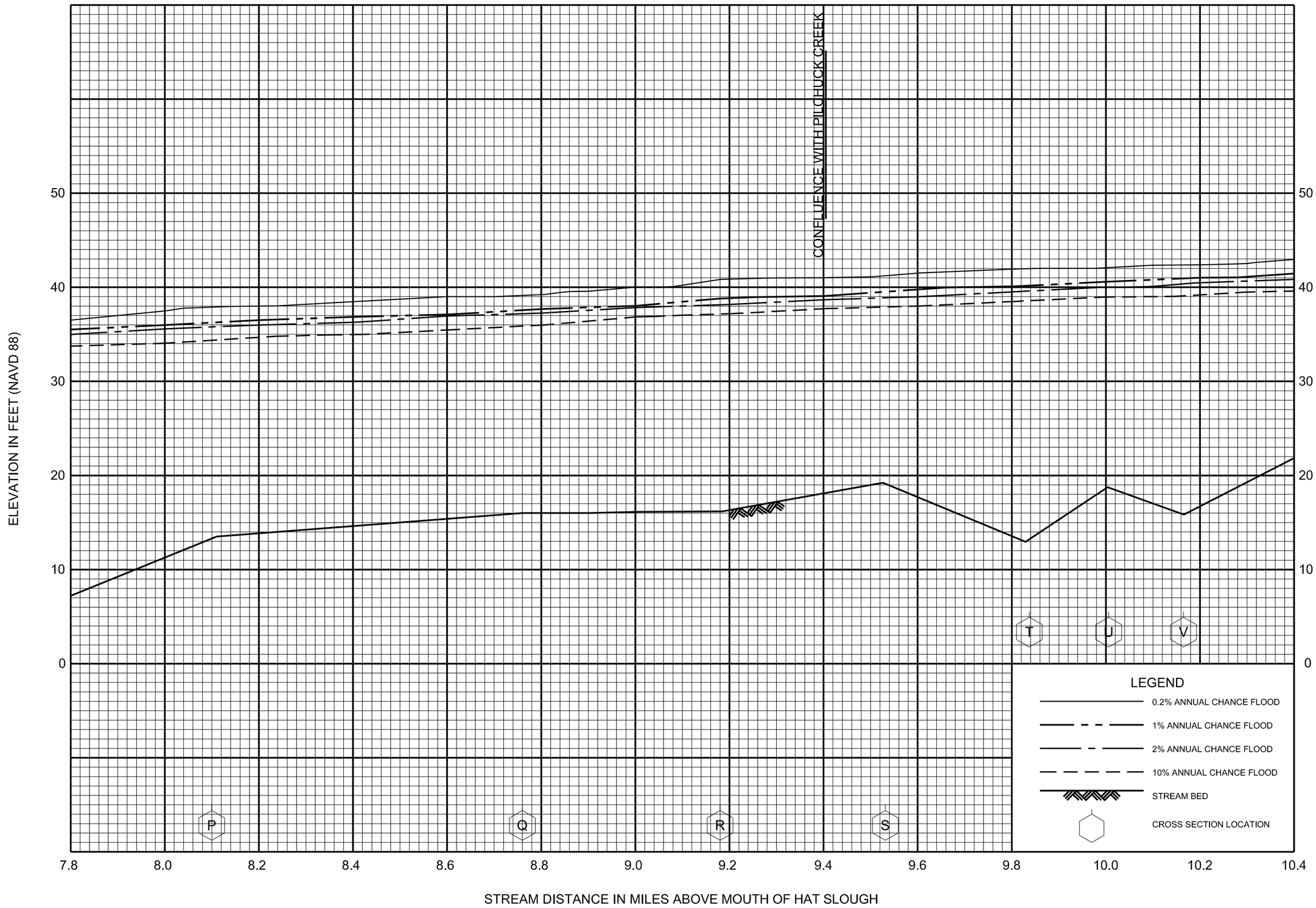

FLOOD PROFILES

STILLAGUAMISH RIVER

FEDERAL EMERGENCY MANAGEMENT AGENCY

SNOHOMISH COUNTY, WA

AND INCORPORATED AREAS

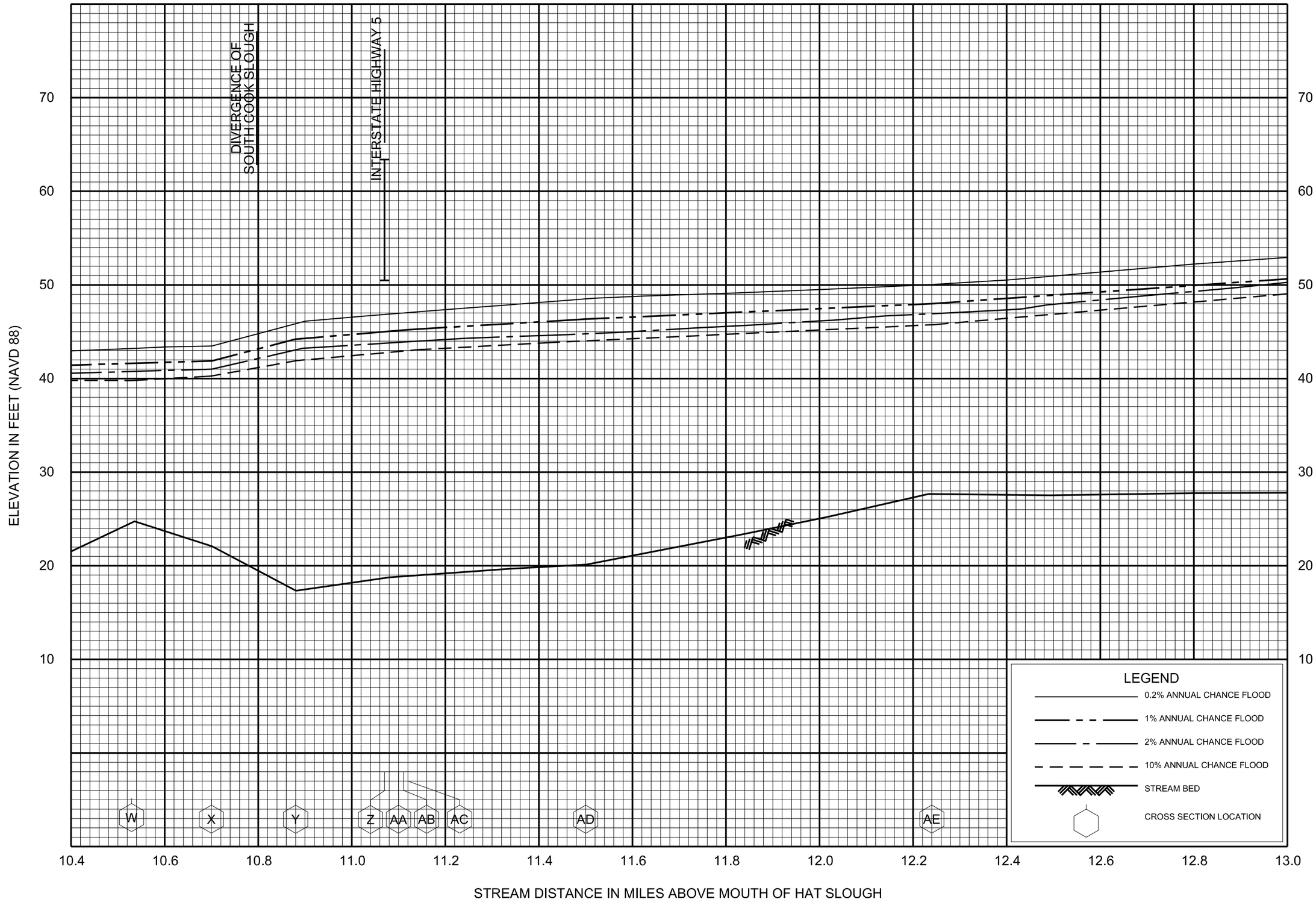

FLOOD PROFILES

STILLAGUAMISH RIVER

FEDERAL EMERGENCY MANAGEMENT AGENCY

SNOHOMISH COUNTY, WA

AND INCORPORATED AREAS

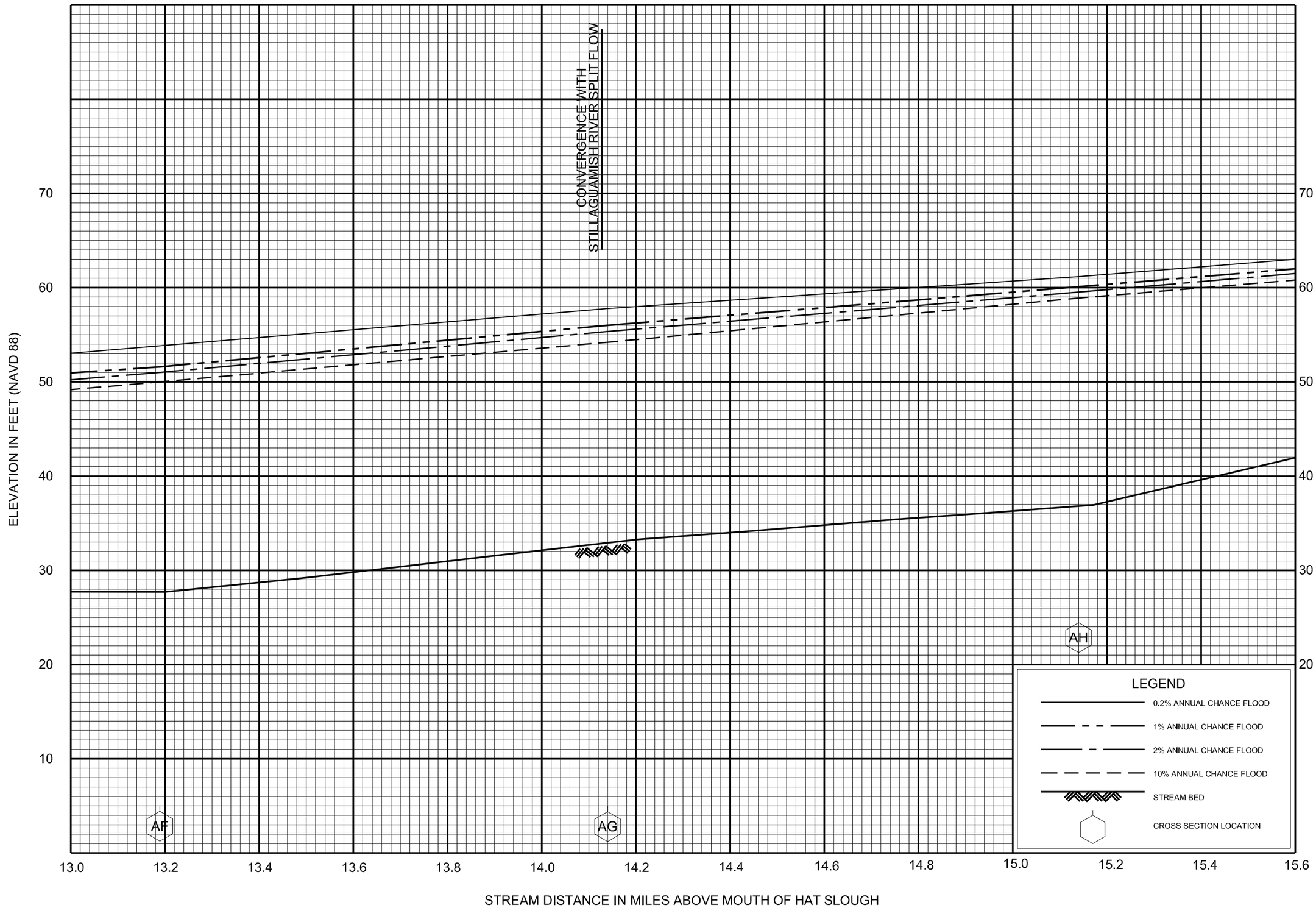

FLOOD PROFILES

STILLAGUAMISH RIVER

FEDERAL EMERGENCY MANAGEMENT AGENCY

SNOHOMISH COUNTY, WA

AND INCORPORATED AREAS

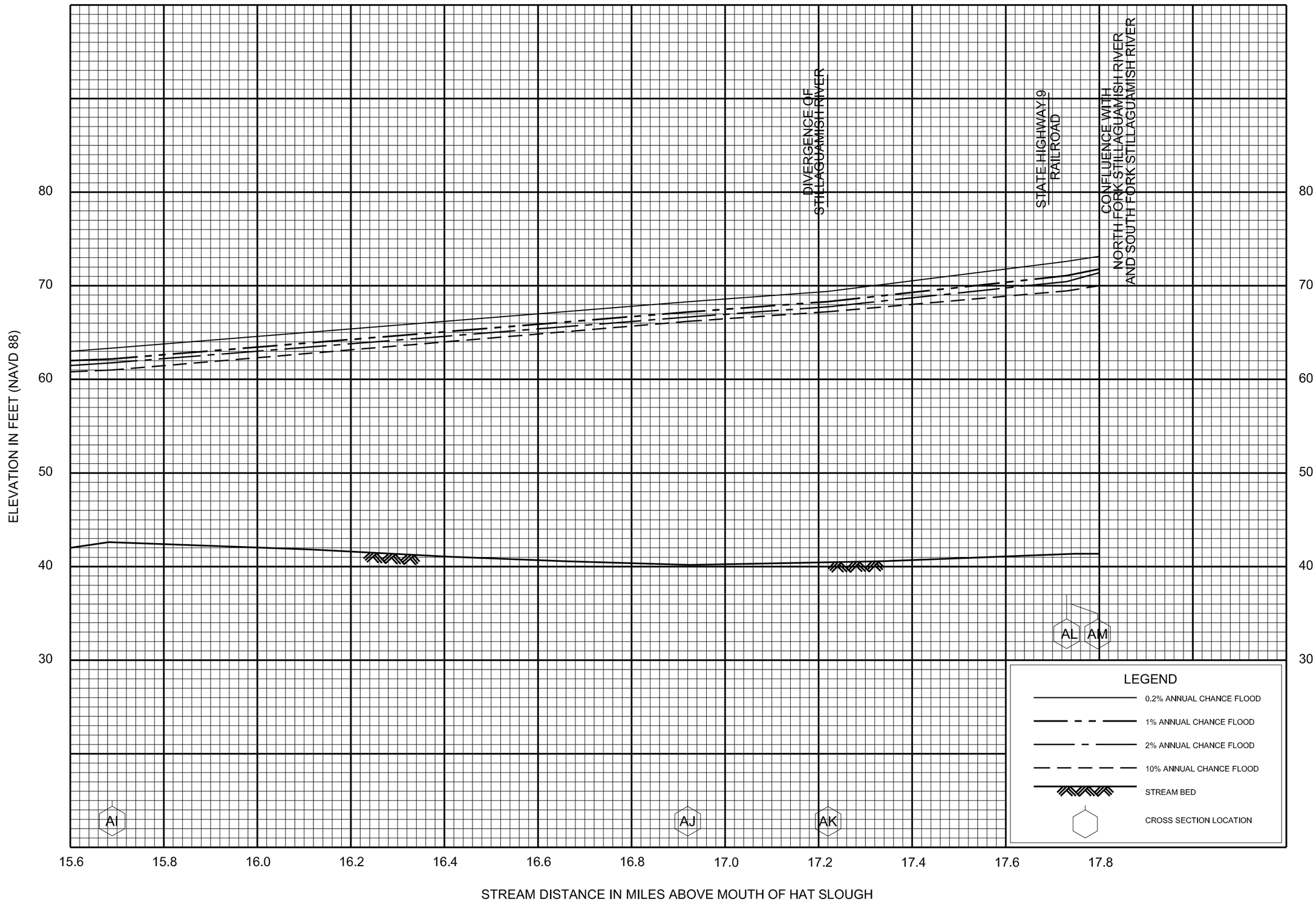

FLOOD PROFILES

STILLAGUAMISH RIVER

FEDERAL EMERGENCY MANAGEMENT AGENCY

SNOHOMISH COUNTY, WA

AND INCORPORATED AREAS

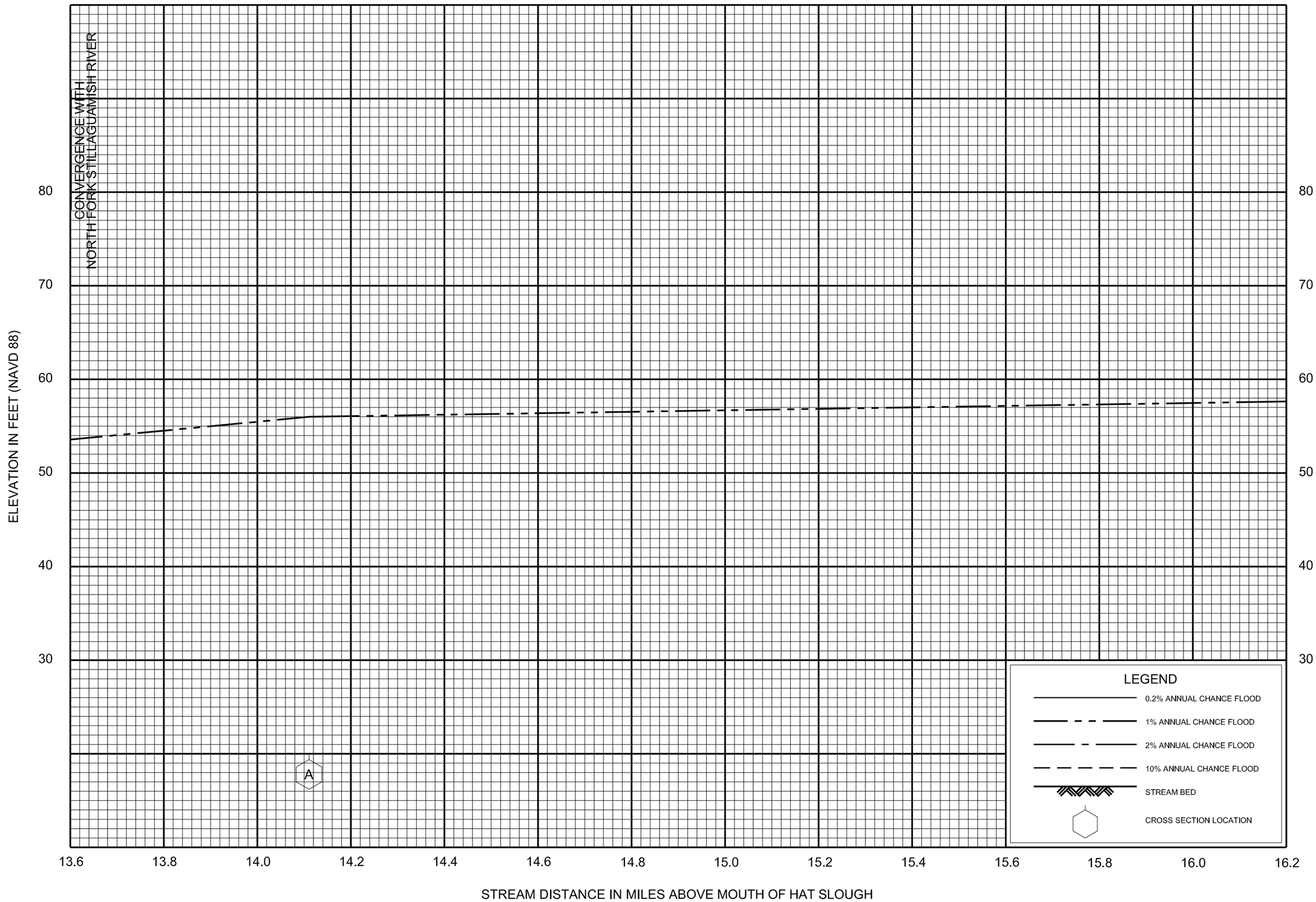

FLOOD PROFILES

STILLAGUAMISH RIVER SPLIT FLOW

FEDERAL EMERGENCY MANAGEMENT AGENCY

SNOHOMISH COUNTY, WA

AND INCORPORATED AREAS

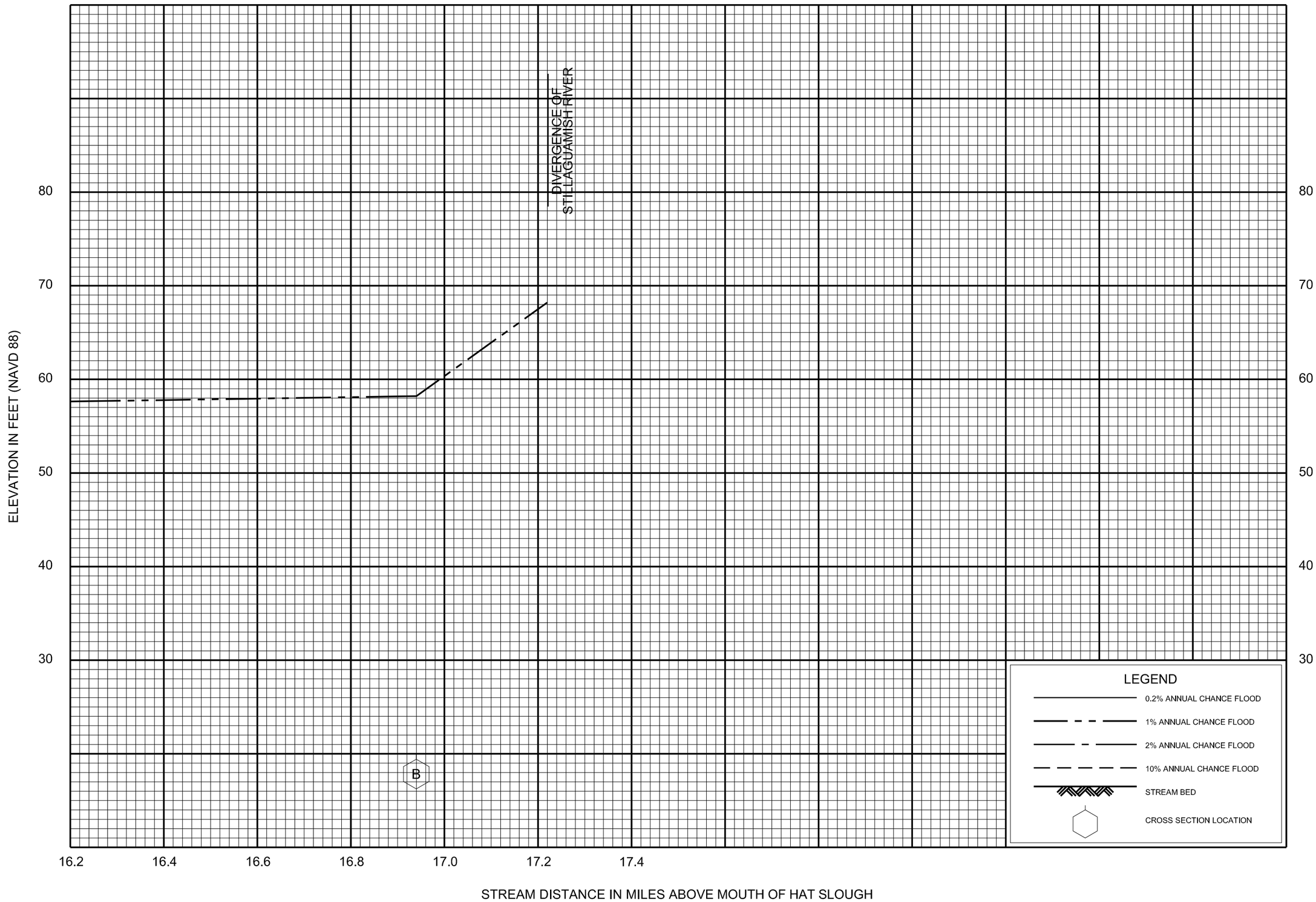

FLOOD PROFILES

STILLAGUAMISH RIVER SPLIT FLOW

FEDERAL EMERGENCY MANAGEMENT AGENCY

SNOHOMISH COUNTY, WA

AND INCORPORATED AREAS

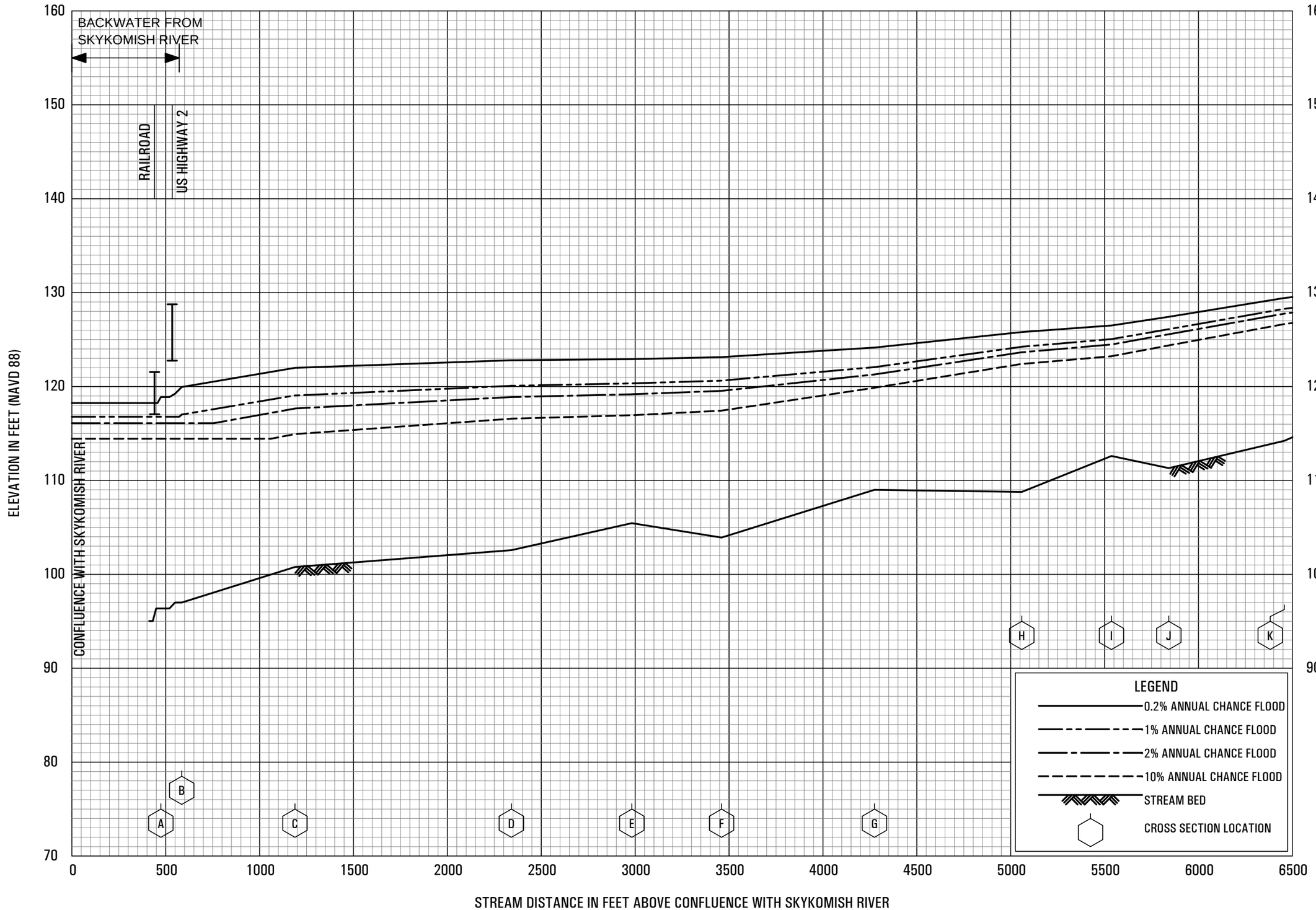

FLOOD PROFILES

SULTAN RIVER

FEDERAL EMERGENCY MANAGEMENT AGENCY

SNOHOMISH COUNTY, WA

AND INCORPORATED AREAS

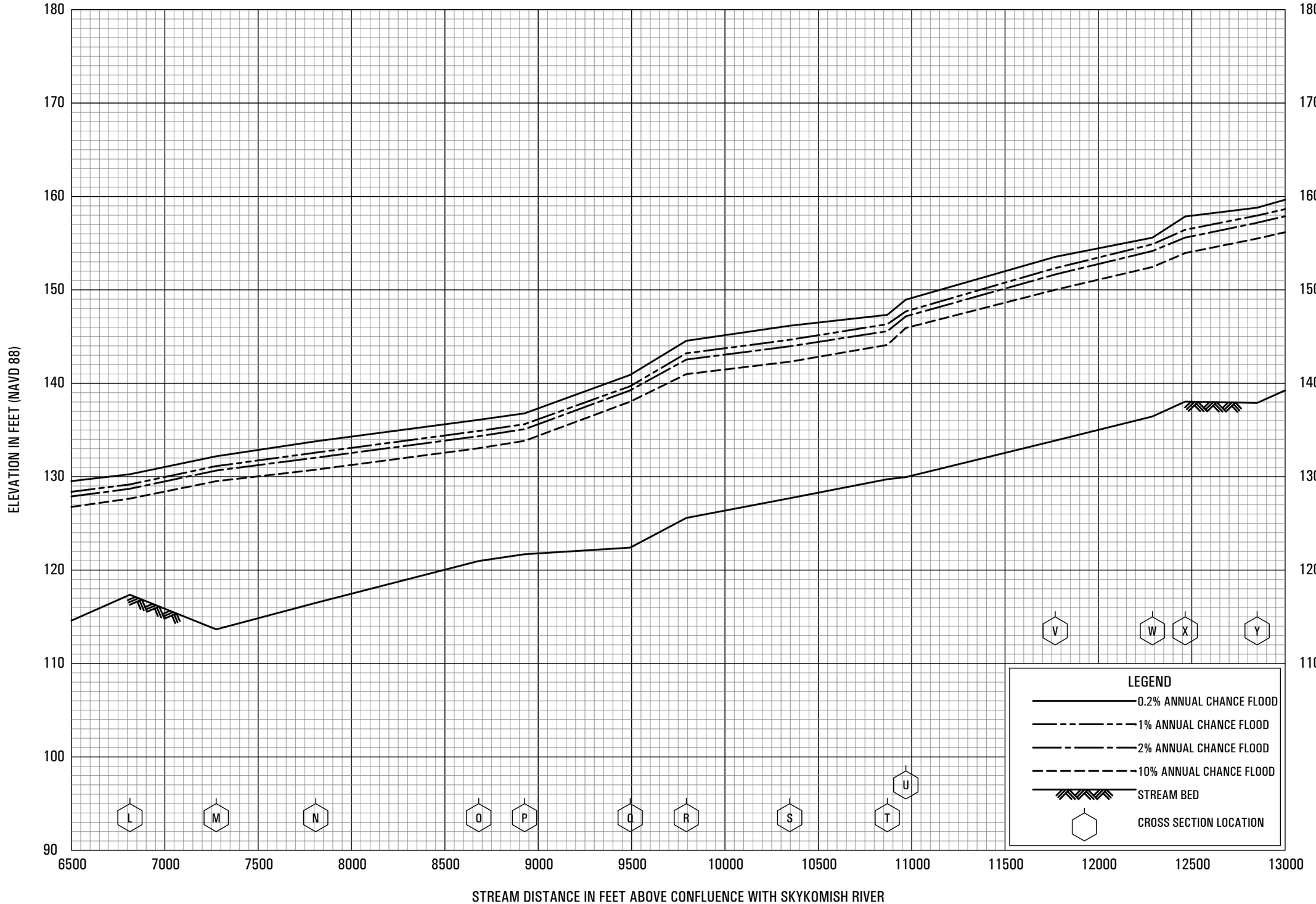

FLOOD PROFILES

SULTAN RIVER

FEDERAL EMERGENCY MANAGEMENT AGENCY

SNOHOMISH COUNTY, WA

AND INCORPORATED AREAS

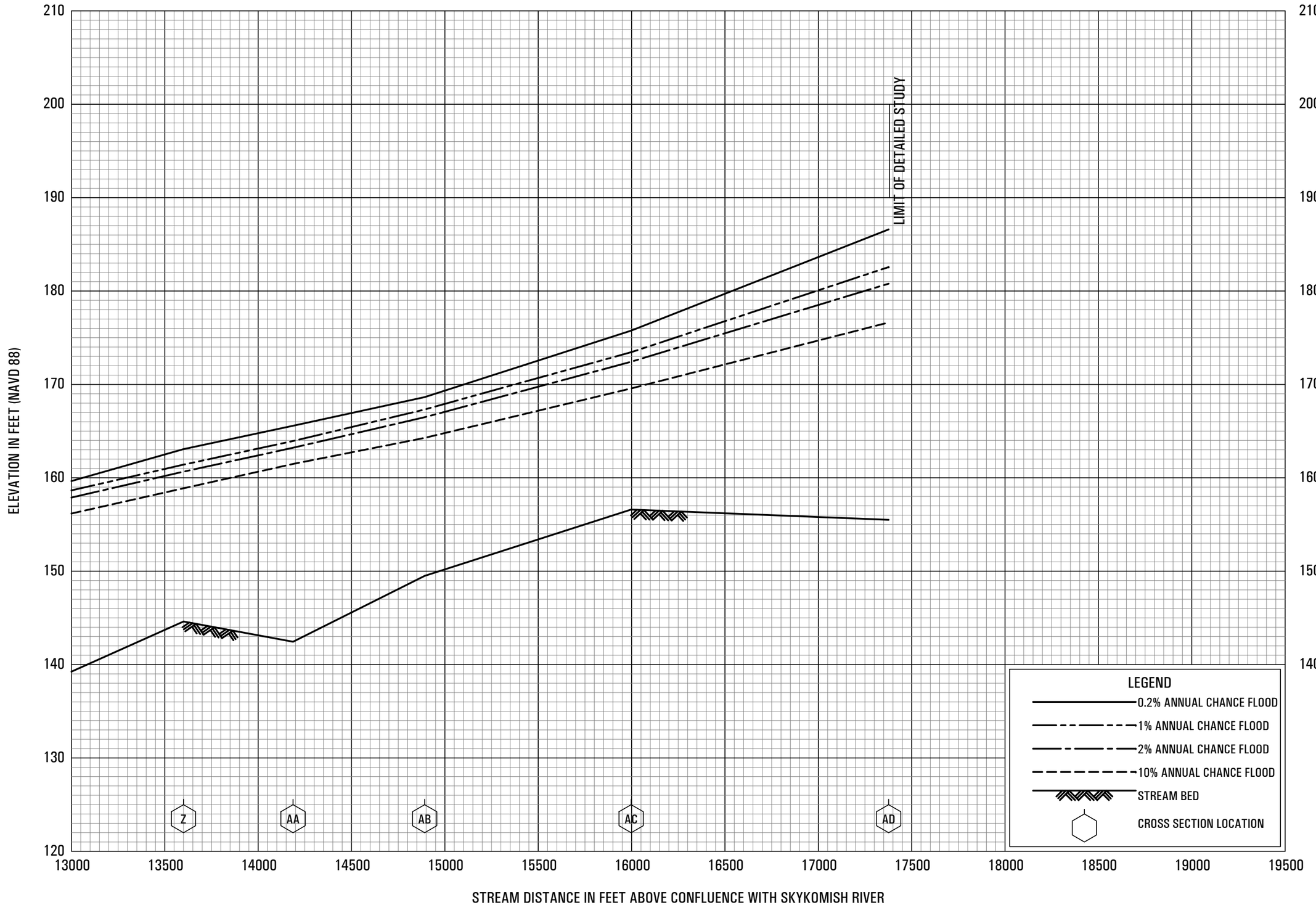

FLOOD PROFILES

SULTAN RIVER

FEDERAL EMERGENCY MANAGEMENT AGENCY

SNOHOMISH COUNTY, WA

AND INCORPORATED AREAS

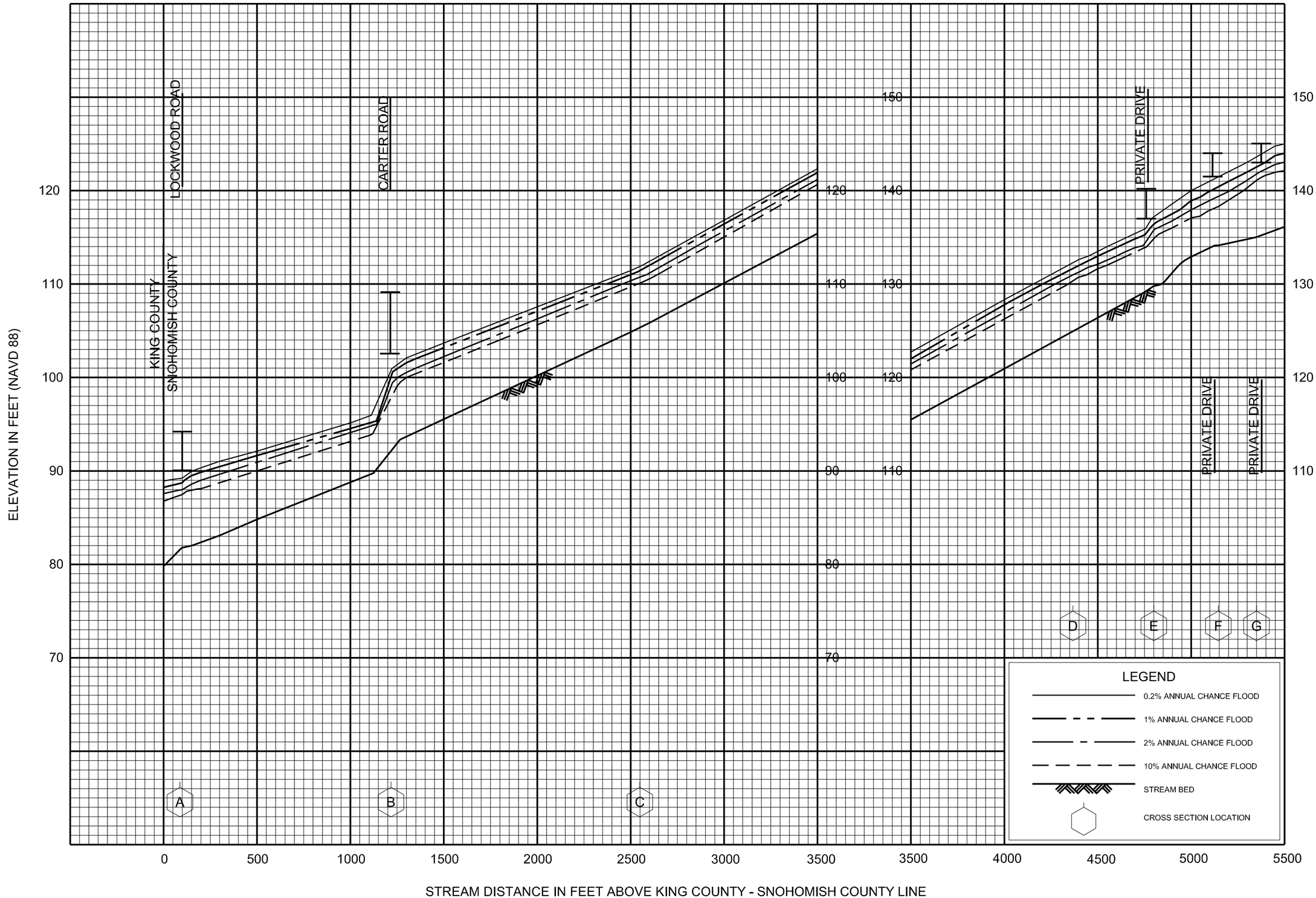

FLOOD PROFILES

SWAMP CREEK

FEDERAL EMERGENCY MANAGEMENT AGENCY

SNOHOMISH COUNTY, WA

AND INCORPORATED AREAS

121P

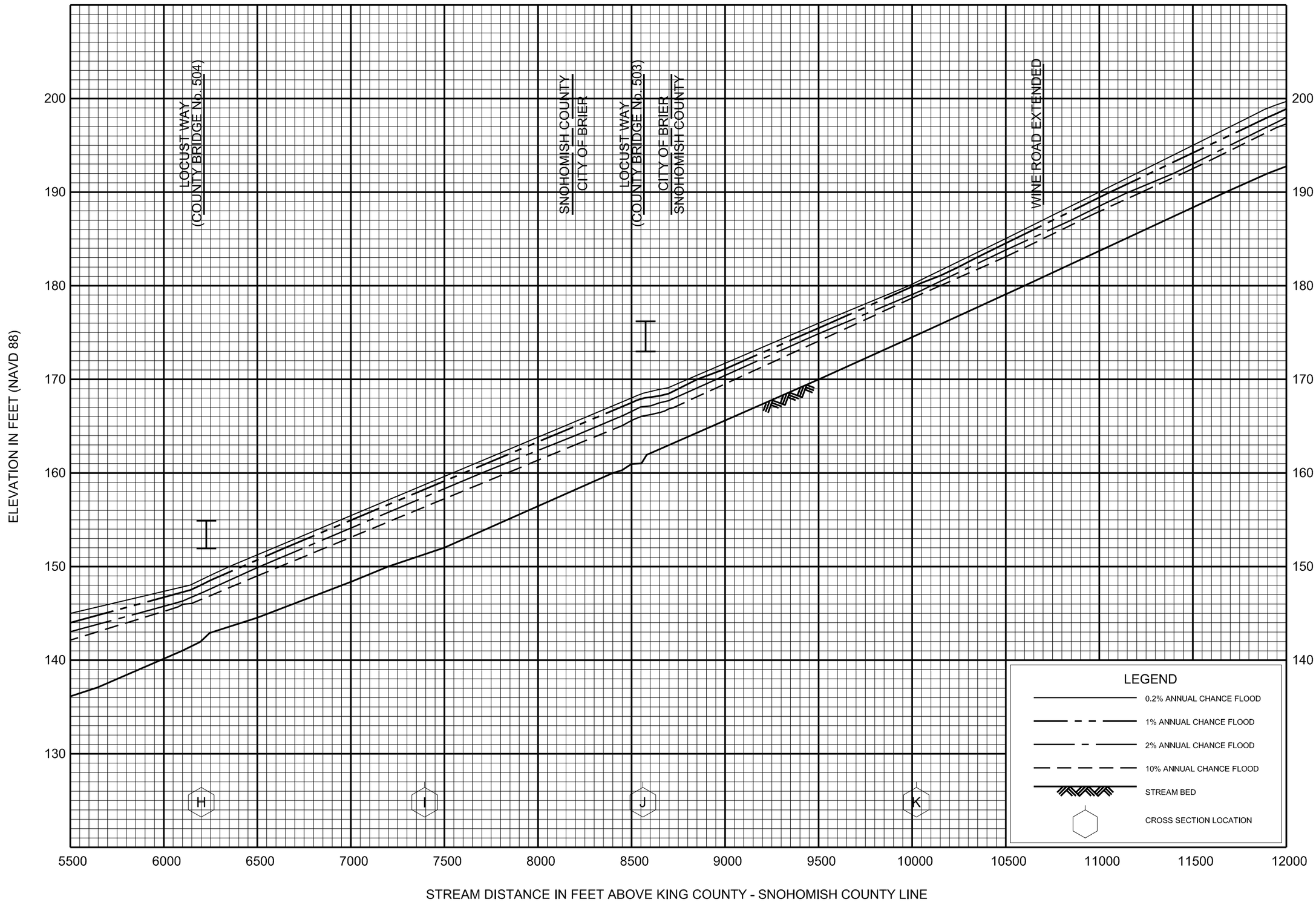

FLOOD PROFILES

SWAMP CREEK

FEDERAL EMERGENCY MANAGEMENT AGENCY

SNOHOMISH COUNTY, WA

AND INCORPORATED AREAS

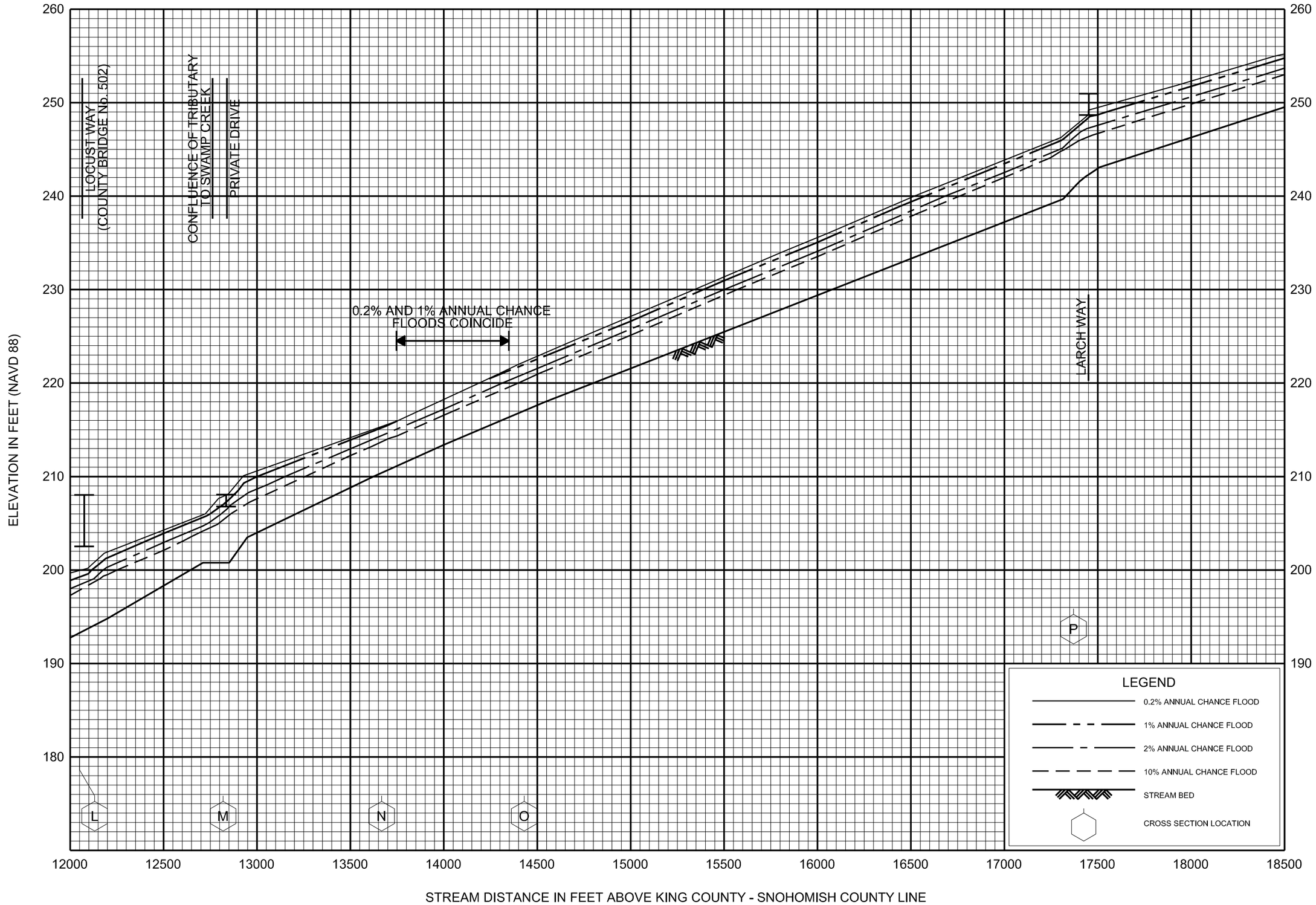

FLOOD PROFILES

SWAMP CREEK

FEDERAL EMERGENCY MANAGEMENT AGENCY

SNOHOMISH COUNTY, WA

AND INCORPORATED AREAS

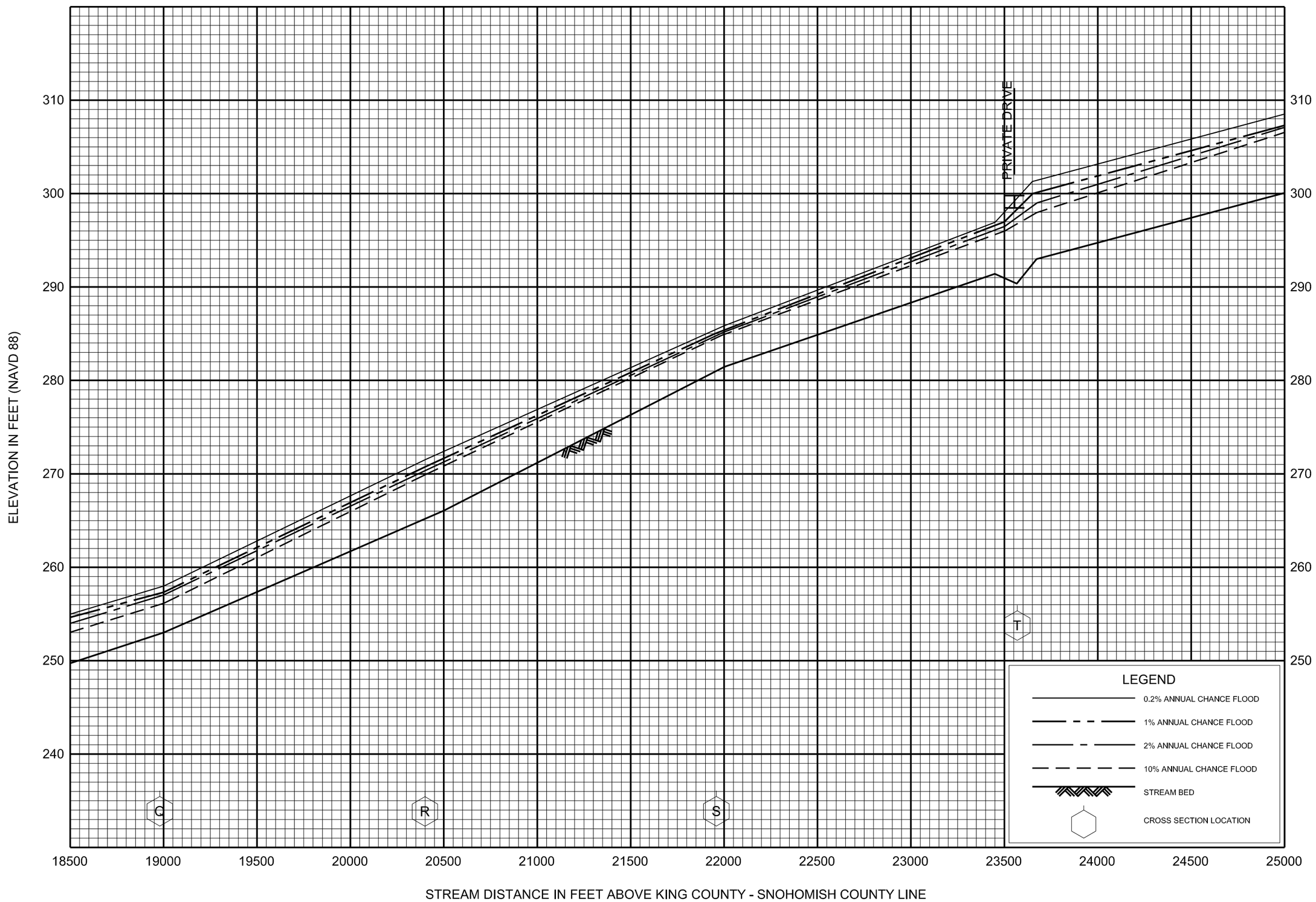

FLOOD PROFILES

SWAMP CREEK

FEDERAL EMERGENCY MANAGEMENT AGENCY

SNOHOMISH COUNTY, WA

AND INCORPORATED AREAS

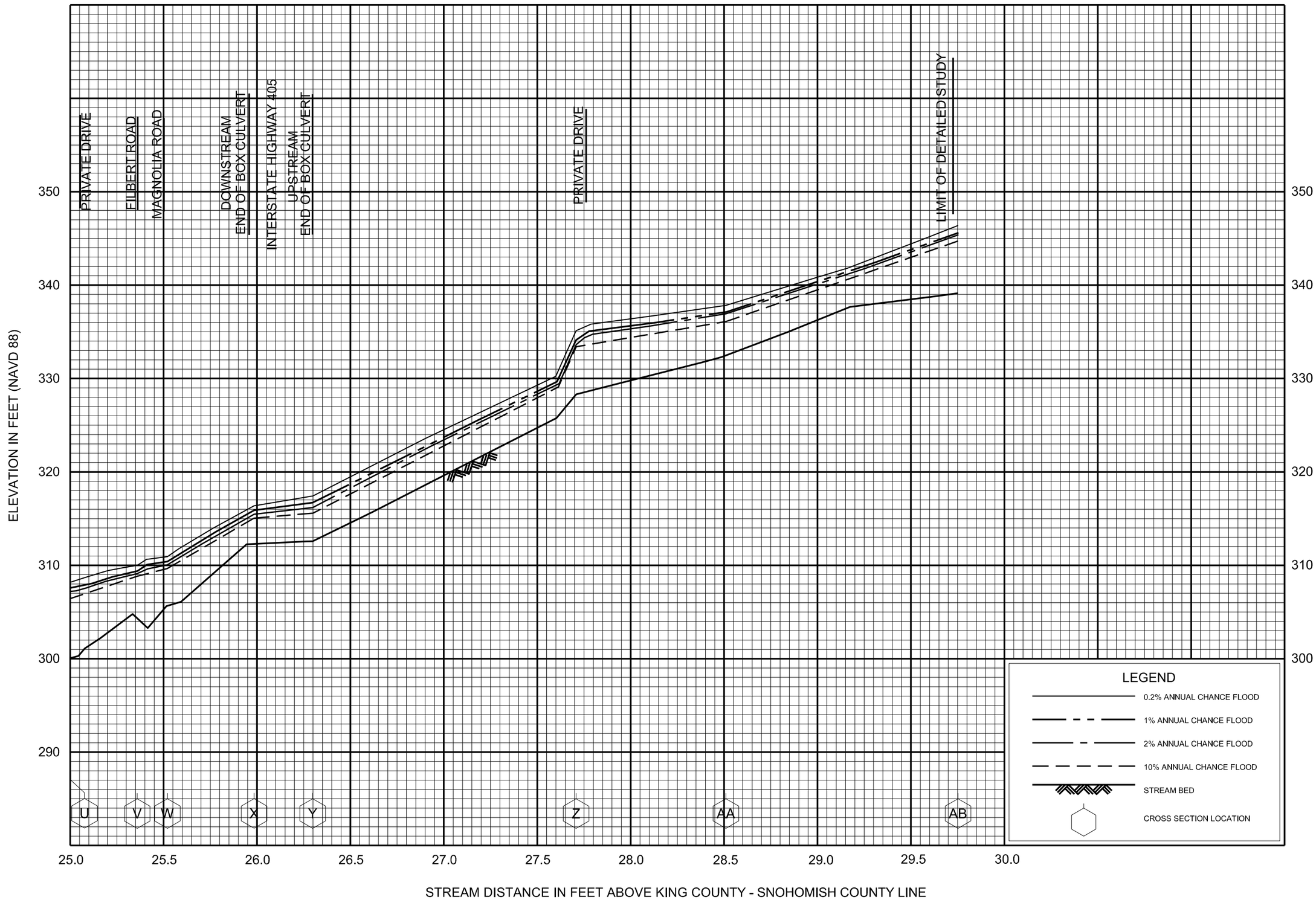

FLOOD PROFILES

SWAMP CREEK

FEDERAL EMERGENCY MANAGEMENT AGENCY

SNOHOMISH COUNTY, WA

AND INCORPORATED AREAS

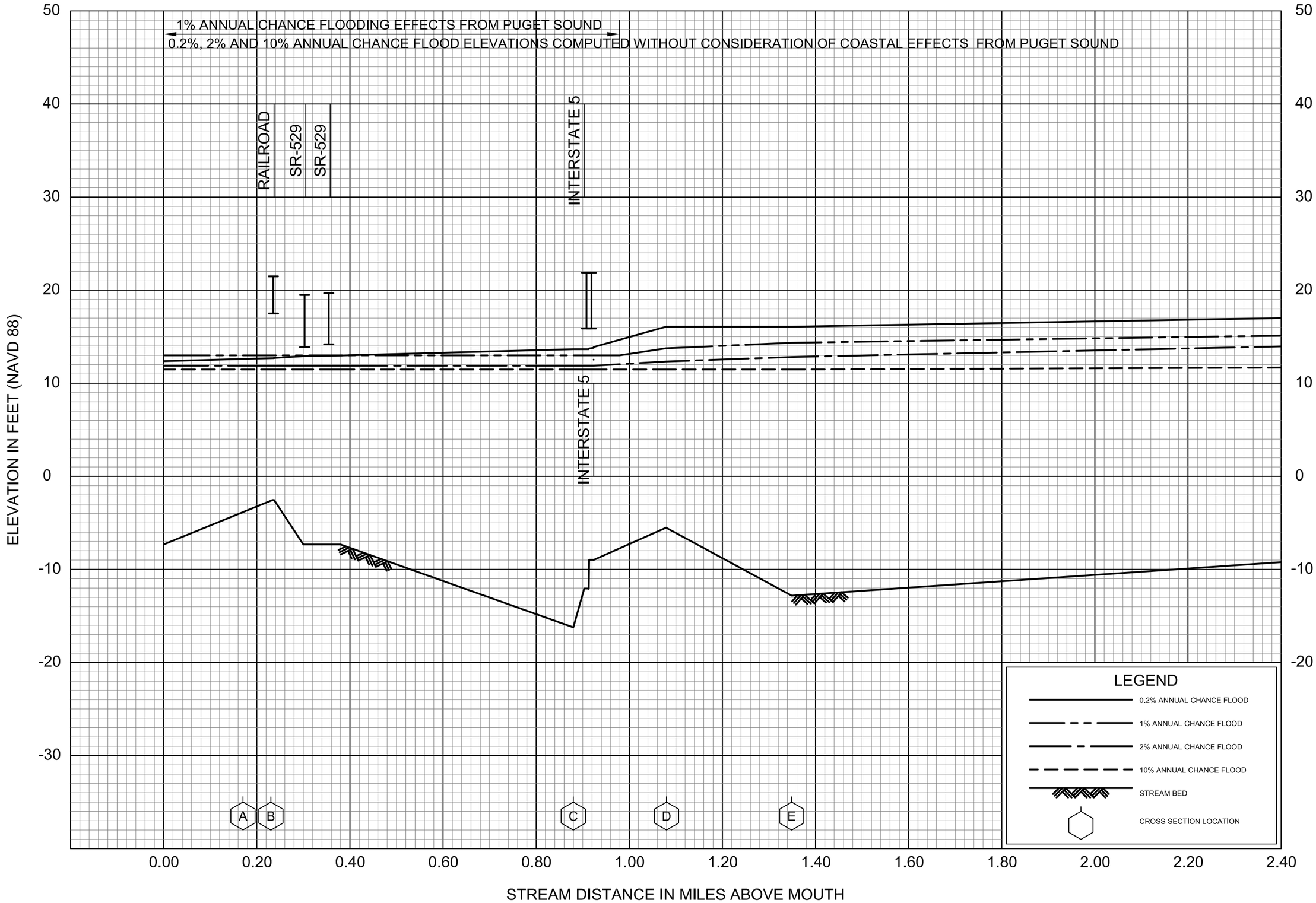

FLOOD PROFILES

UNION SLOUGH

FEDERAL EMERGENCY MANAGEMENT AGENCY

SNOHOMISH COUNTY, WA

AND INCORPORATED AREAS

126P

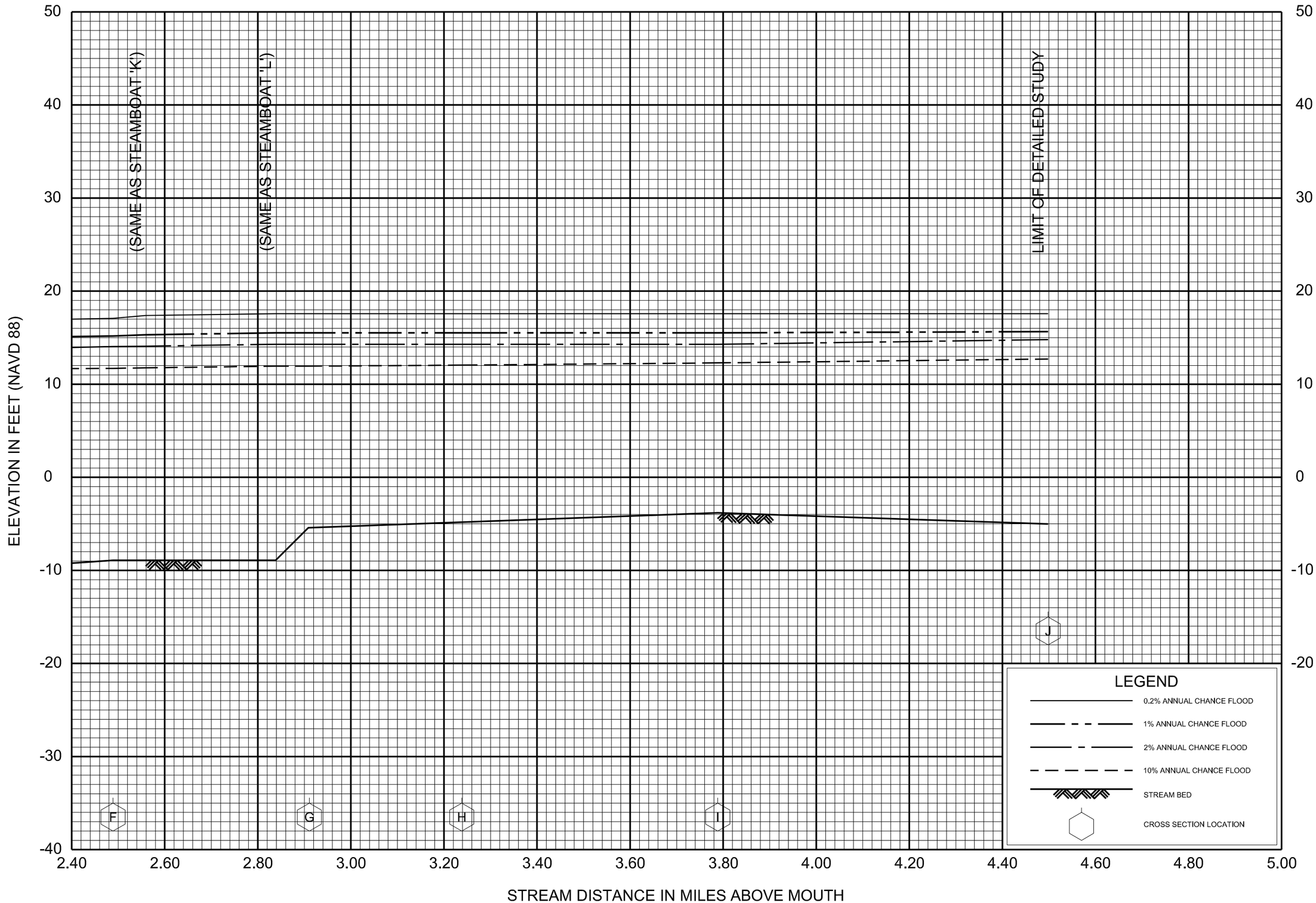

FLOOD PROFILES

UNION SLOUGH

FEDERAL EMERGENCY MANAGEMENT AGENCY

SNOHOMISH COUNTY, WA

AND INCORPORATED AREAS



FLOOD PROFILES

WALLACE RIVER

FEDERAL EMERGENCY MANAGEMENT AGENCY

SNOHOMISH COUNTY, WA

AND INCORPORATED AREAS

128P



FLOOD PROFILES

WALLACE RIVER

FEDERAL EMERGENCY MANAGEMENT AGENCY

SNOHOMISH COUNTY, WA

AND INCORPORATED AREAS

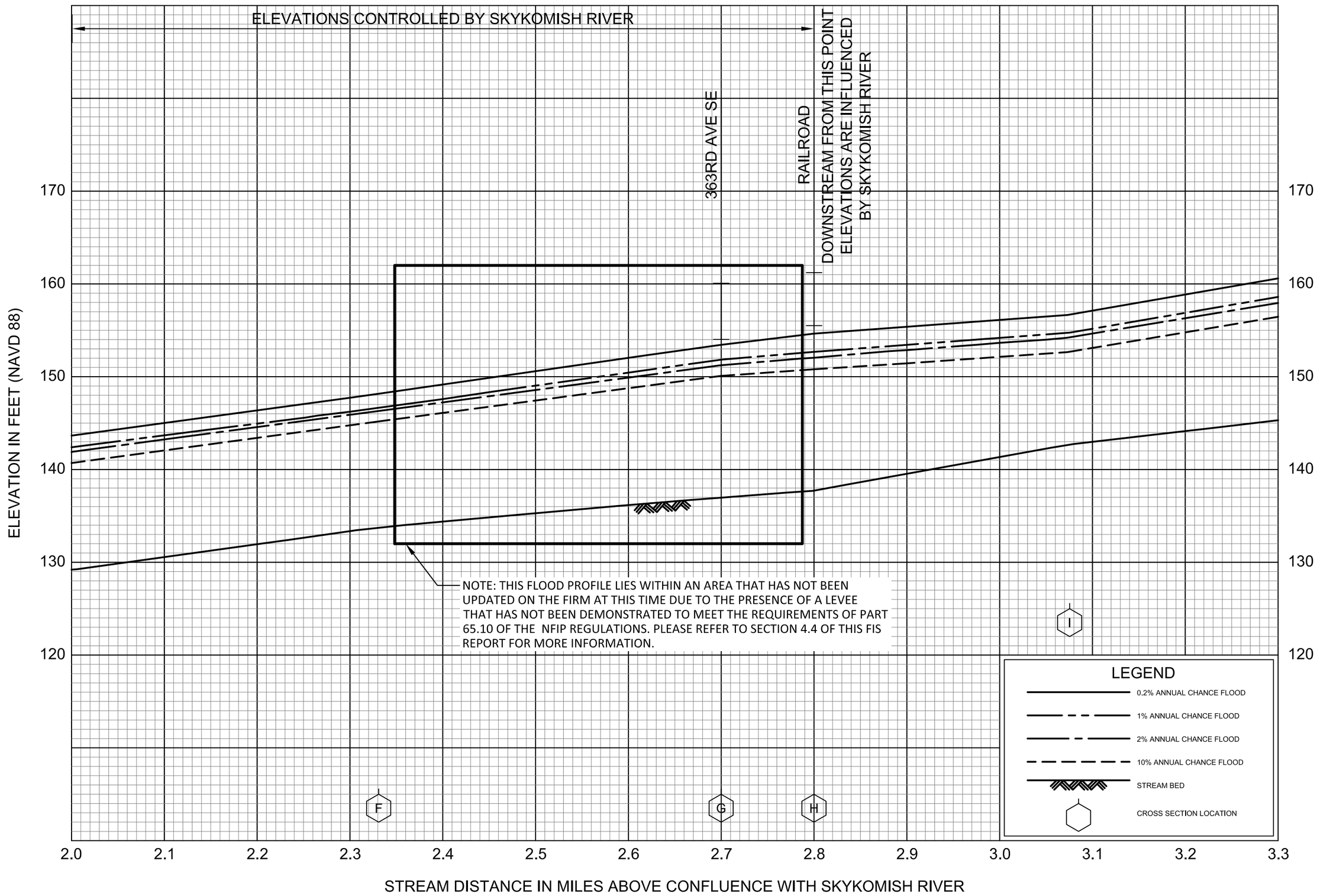

FLOOD PROFILES

WALLACE RIVER

FEDERAL EMERGENCY MANAGEMENT AGENCY

SNOHOMISH COUNTY, WA

AND INCORPORATED AREAS

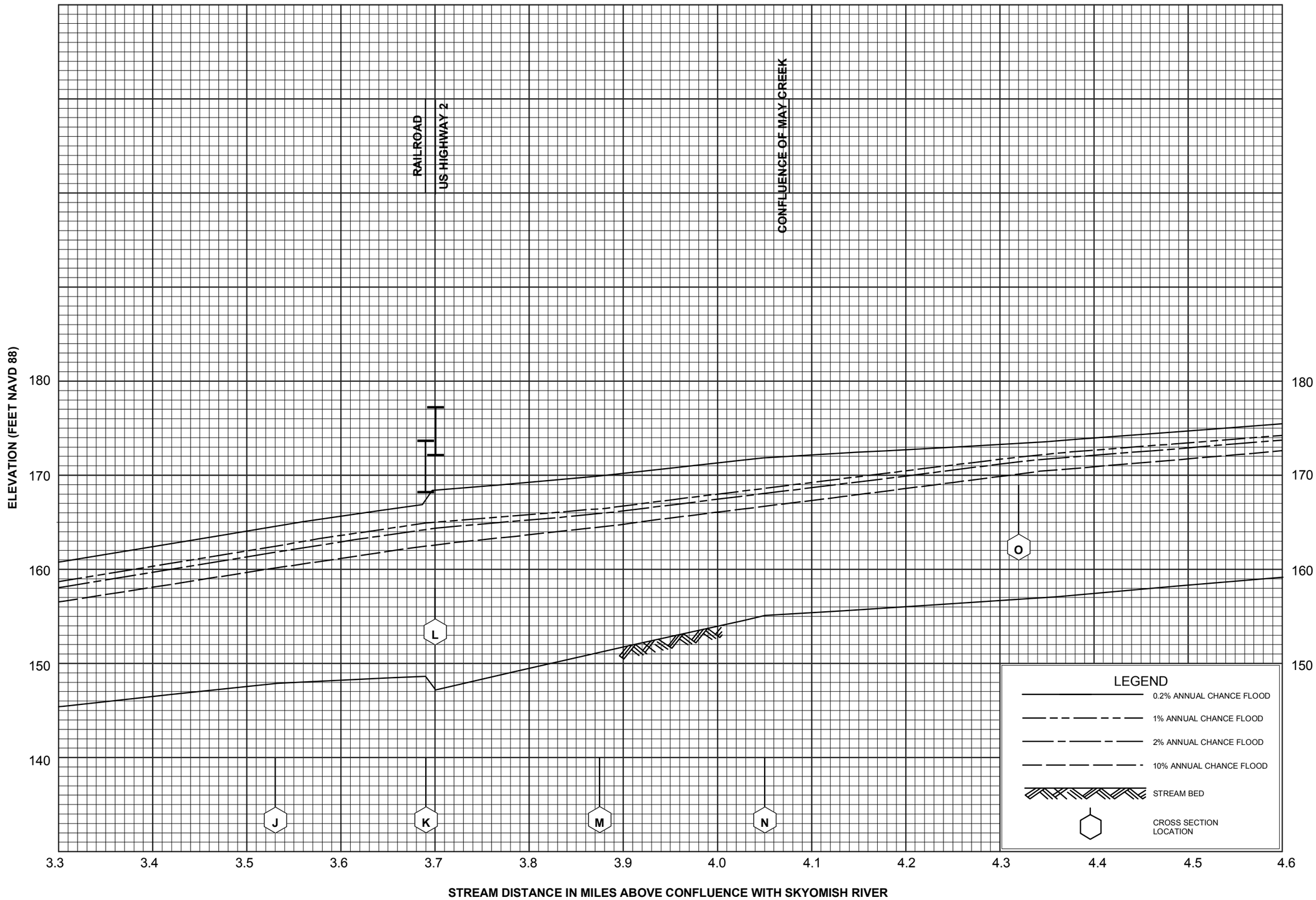

FLOOD PROFILES

WALLACE RIVER

FEDERAL EMERGENCY MANAGEMENT AGENCY

SNOHOMISH COUNTY, WA

AND INCORPORATED AREAS

131P

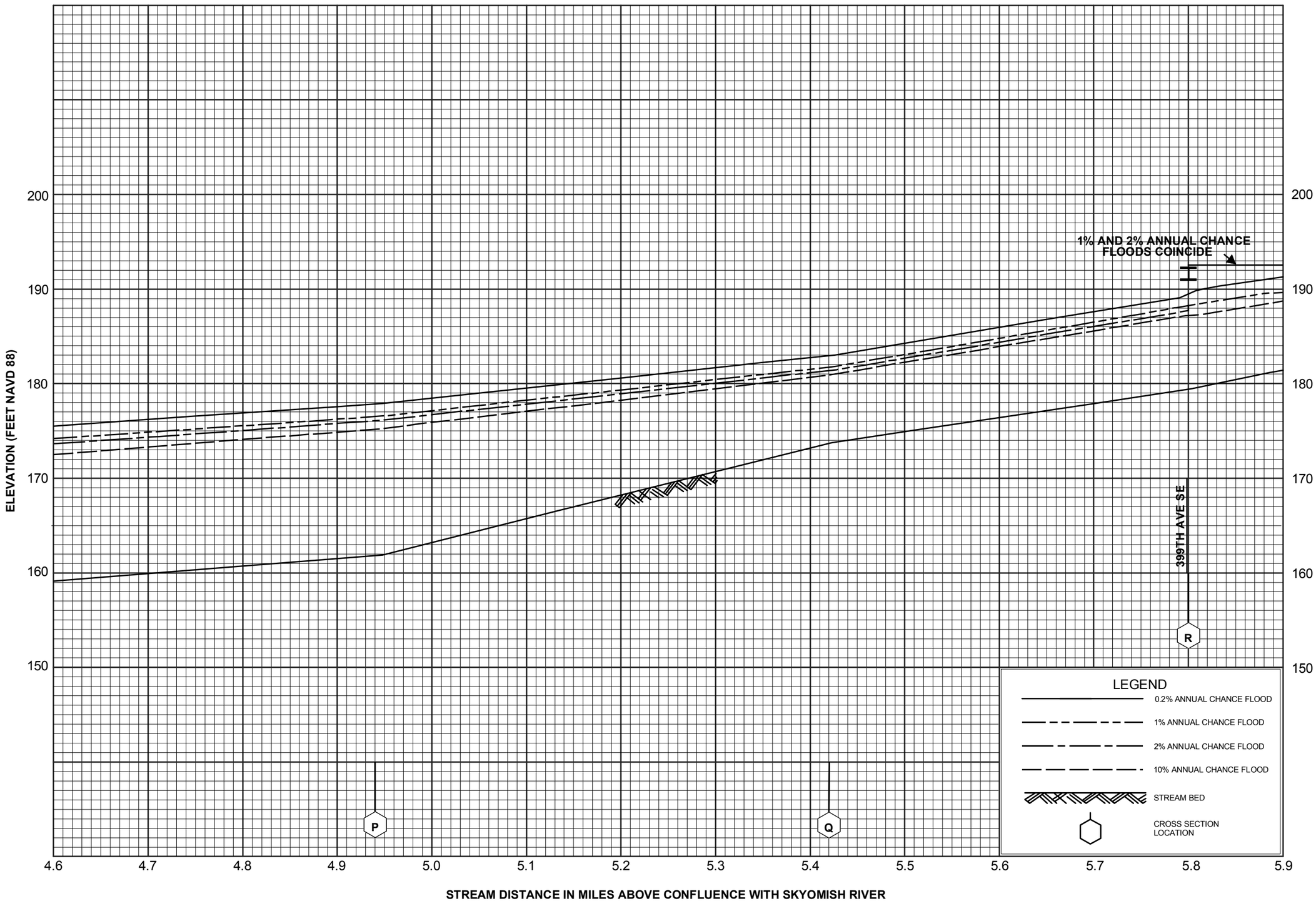

FLOOD PROFILES

WALLACE RIVER

FEDERAL EMERGENCY MANAGEMENT AGENCY

SNOHOMISH COUNTY, WA

AND INCORPORATED AREAS

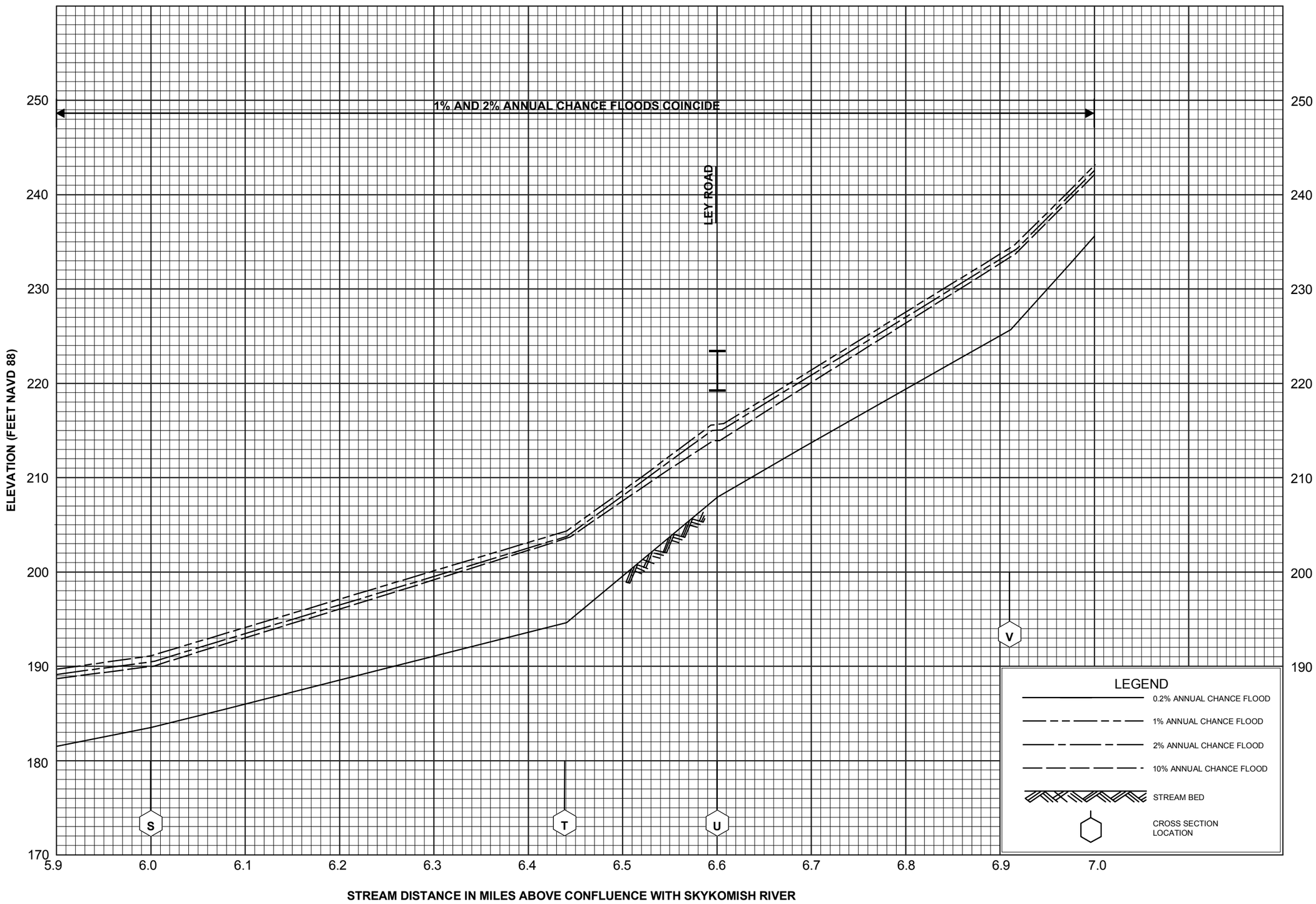

FLOOD PROFILES

WALLACE RIVER

FEDERAL EMERGENCY MANAGEMENT AGENCY

SNOHOMISH COUNTY, WA

AND INCORPORATED AREAS

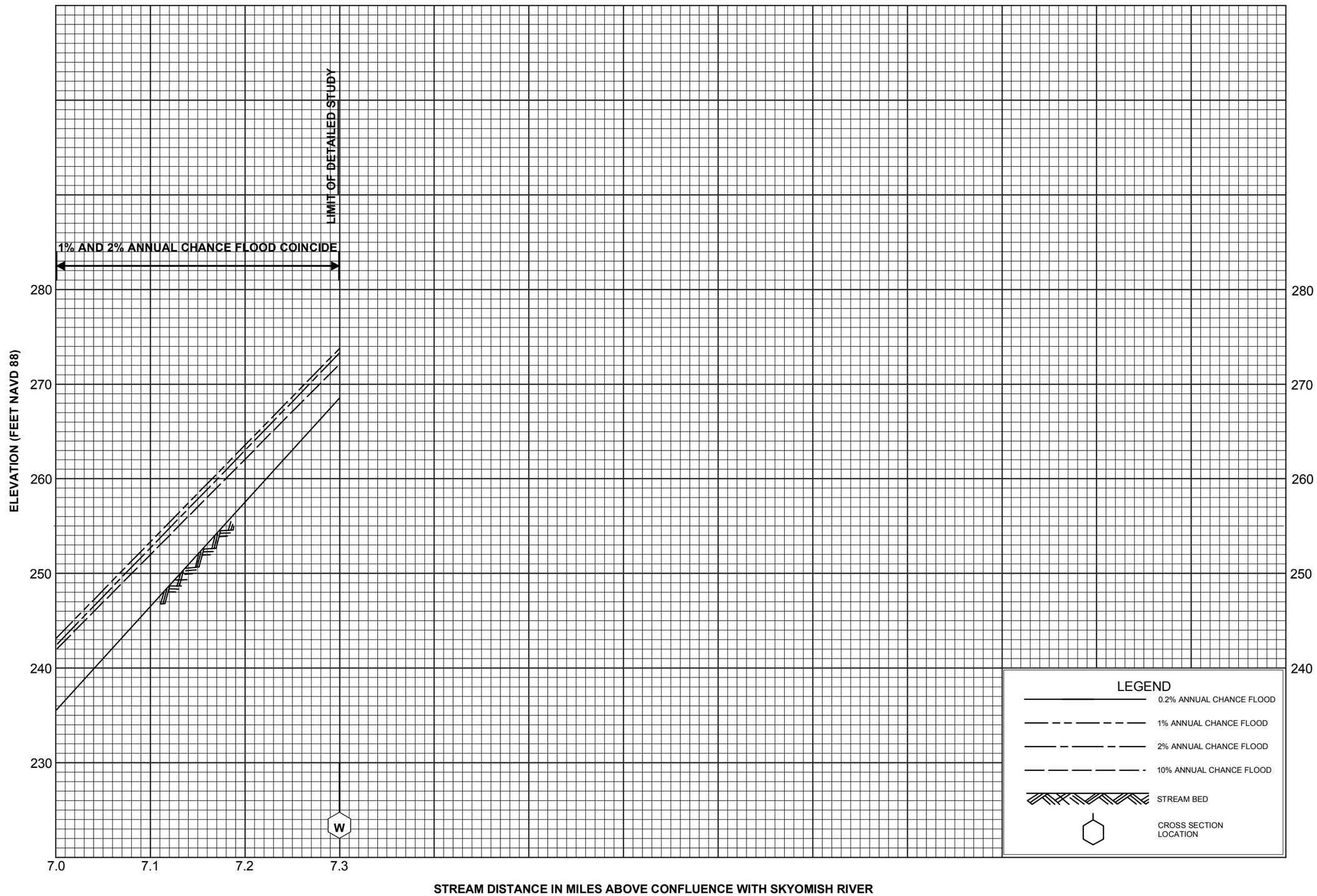

FLOOD PROFILES

WALLACE RIVER

FEDERAL EMERGENCY MANAGEMENT AGENCY

SNOHOMISH COUNTY, WA

AND INCORPORATED AREAS

134P