FLOOD INSURANCE STUDY

FEDERAL EMERGENCY MANAGEMENT AGENCY

VOLUME 2 OF 2

COLUMBIA COUNTY, WISCONSIN

AND INCORPORATED AREAS

COMMUNITY NAME	NUMBER	COMMUNITY NAME	NUMBER
VILLAGE OF ARLINGTON*	550027	VILLAGE OF PARDEEVILLE	550062
VILLAGE OF CAMBRIA	550057	CITY OF PORTAGE	550063
COLUMBIA COUNTY UNINCORPORATED AREAS	550581	VILLAGE OF POYNETTE	550064
CITY OF COLUMBUS	550058	VILLAGE OF RANDOLPH*	550072
VILLAGE OF DOYLESTOWN	550059	VILLAGE OF RIO*	550008
VILLAGE OF FALL RIVER	550060	CITY OF WISCONSIN DELLS	550065
VILLAGE OF FRIESLAND*	550070	VILLAGE OF WYOCENA	550066
CITY OF LODI	550061		

*No Special Flood Hazard Areas Identified in Columbia County

FEMA

EFFECTIVE:

PRELIMINARY 06/10/2014

FLOOD INSURANCE STUDY NUMBER
55021CV002C

Version Number 2.2.2.1

TABLE OF CONTENTS
Volume 1

		Page
SECTION 1.0 – INTRODUCTION		**1**
1.1	The National Flood Insurance Program	1
1.2	Purpose of this Flood Insurance Study Report	2
1.3	Jurisdictions Included in the Flood Insurance Study Project	2
1.4	Considerations for using this Flood Insurance Study Report	5
SECTION 2.0 – FLOODPLAIN MANAGEMENT APPLICATIONS		**15**
2.1	Floodplain Boundaries	15
2.2	Floodways	15
2.3	Base Flood Elevations	20
2.4	Non-Encroachment Zones	20
2.5	Coastal Flood Hazard Areas	20
2.5.1	Water Elevations and the Effects of Waves	20
2.5.2	Floodplain Boundaries and BFEs for Coastal Areas	21
2.5.3	Coastal High Hazard Areas	21
2.5.4	Limit of Moderate Wave Action	21
SECTION 3.0 – INSURANCE APPLICATIONS		**21**
3.1	National Flood Insurance Program Insurance Zones	21
3.2	Coastal Barrier Resources System	22
SECTION 4.0 – AREA STUDIED		**22**
4.1	Basin Description	22
4.2	Principal Flood Problems	23
4.3	Non-Levee Flood Protection Measures	39
4.4	Levees	39
SECTION 5.0 – ENGINEERING METHODS		**42**
5.1	Hydrologic Analyses	42
5.2	Hydraulic Analyses	48
5.3	Coastal Analyses	53
5.3.1	Total Stillwater Elevations	53
5.3.2	Waves	53
5.3.3	Coastal Erosion	53
5.3.4	Wave Hazard Analyses	53
5.4	Alluvial Fan Analyses	53
SECTION 6.0 – MAPPING METHODS		**54**
6.1	Vertical and Horizontal Control	54
6.2	Base Map	56
6.3	Floodplain and Floodway Delineation	56
6.4	Coastal Flood Hazard Mapping	77
6.5	FIRM Revisions	77

TABLE OF CONTENTS *(continued)*
Volume 1 *(continued)*

6.5.1 Letters of Map Amendment 77
6.5.2 Letters of Map Revision Based on Fill 77
6.5.3 Letters of Map Revision 78
6.5.4 Physical Map Revisions 78
6.5.5 Contracted Restudies 78
6.5.6 Community Map History 79

SECTION 7.0 – CONTRACTED STUDIES AND COMMUNITY COORDINATION 81
7.1 Contracted Studies 81
7.2 Community Meetings 83

SECTION 8.0 – ADDITIONAL INFORMATION 86

SECTION 9.0 – BIBLIOGRAPHY AND REFERENCES 88

Figures

Page

Figure 1: FIRM Panel Index 7
Figure 2: FIRM Notes to Users 8
Figure 3: Map Legend for FIRM 11
Figure 4: Floodway Schematic 16
Figure 5: Wave Runup Transect Schematic 20
Figure 6: Coastal Transect Schematic 21
Figure 7: Frequency Discharge-Drainage Area Curves 47
Figure 8: 1% Annual Chance Total Stillwater Elevations for Coastal Areas 53
Figure 9: Transect Location Map 53

Tables

Page

Table 1: Listing of NFIP Jurisdictions 3
Table 2: Flooding Sources Included in this FIS Report 17
Table 3: Flood Zone Designations by Community 22
Table 4: Coastal Barrier Resources System Information 22
Table 5: Basin Characteristics 23
Table 6: Principal Flood Problems 23
Table 7: Historic Flooding Elevations 39
Table 8: Non-Levee Flood Protection Measures 39
Table 9: Levees 41
Table 10: Summary of Discharges 43
Table 11: Summary of Non-Coastal Stillwater Elevations 48

TABLE OF CONTENTS *(continued)*

Volume 1 *(continued)*

Tables *(continued)*

Table 12: Stream Gage Information used to Determine Discharges 48
Table 13: Summary of Hydrologic and Hydraulic Analyses 49
Table 14: Roughness Coefficients 52
Table 15: Summary of Coastal Analyses 53
Table 16: Tide Gage Analysis Specifics 53
Table 17: Coastal Transect Parameters 53
Table 18: Summary of Alluvial Fan Analyses 53
Table 19: Results of Alluvial Fan Analyses 53
Table 20: Countywide Vertical Datum Conversion 55
Table 21: Stream-by-Stream Vertical Datum Conversion 55
Table 22: Base Map Sources 56
Table 23: Summary of Topographic Elevation Data used in Mapping 57
Table 24: Floodway Data 58
Table 25: Flood Hazard and Non-Encroachment Data for Selected Streams 77
Table 26: Summary of Coastal Transect Mapping Considerations 77
Table 27: Incorporated Letters of Map Change 78
Table 28: Community Map History 80
Table 29: Summary of Contracted Studies Included in this FIS Report 81
Table 30: Community Meetings 84
Table 31: Map Repositories 86
Table 32: Additional Information 87
Table 33: Bibliography and References 89

Volume 2

Exhibits

Flood Profiles	Panel
2nd Ward Creek	01-02 P
2nd Ward Creek Tributary	03-04 P
Baraboo River	05-06 P
Crawfish River	07-12 P
Duck Creek	13-18 P
Fox River	19-28 P
Neenah Creek	29-30 P
Neenah Creek – Big Slough	31 P
Big Slough	32-33 P
North Branch Crawfish River	34-36 P
Robbins Creek	37-39 P
Spring Creek	40-41 P
Spring Creek Tributary A	42 P
Unnamed Tributary to North Branch Crawfish River	43-44 P
Unnamed Tributary to Robbins Creek	45 P
Wisconsin River	46-56 P
Wisconsin River – Levees Fail Overflow	57-59 P

Published Separately

Flood Insurance Rate Map (FIRM)



FLOOD PROFILES

2ND WARD CREEK

FEDERAL EMERGENCY MANAGEMENT AGENCY

COLUMBIA COUNTY, WI

AND INCORPORATED AREAS

01P

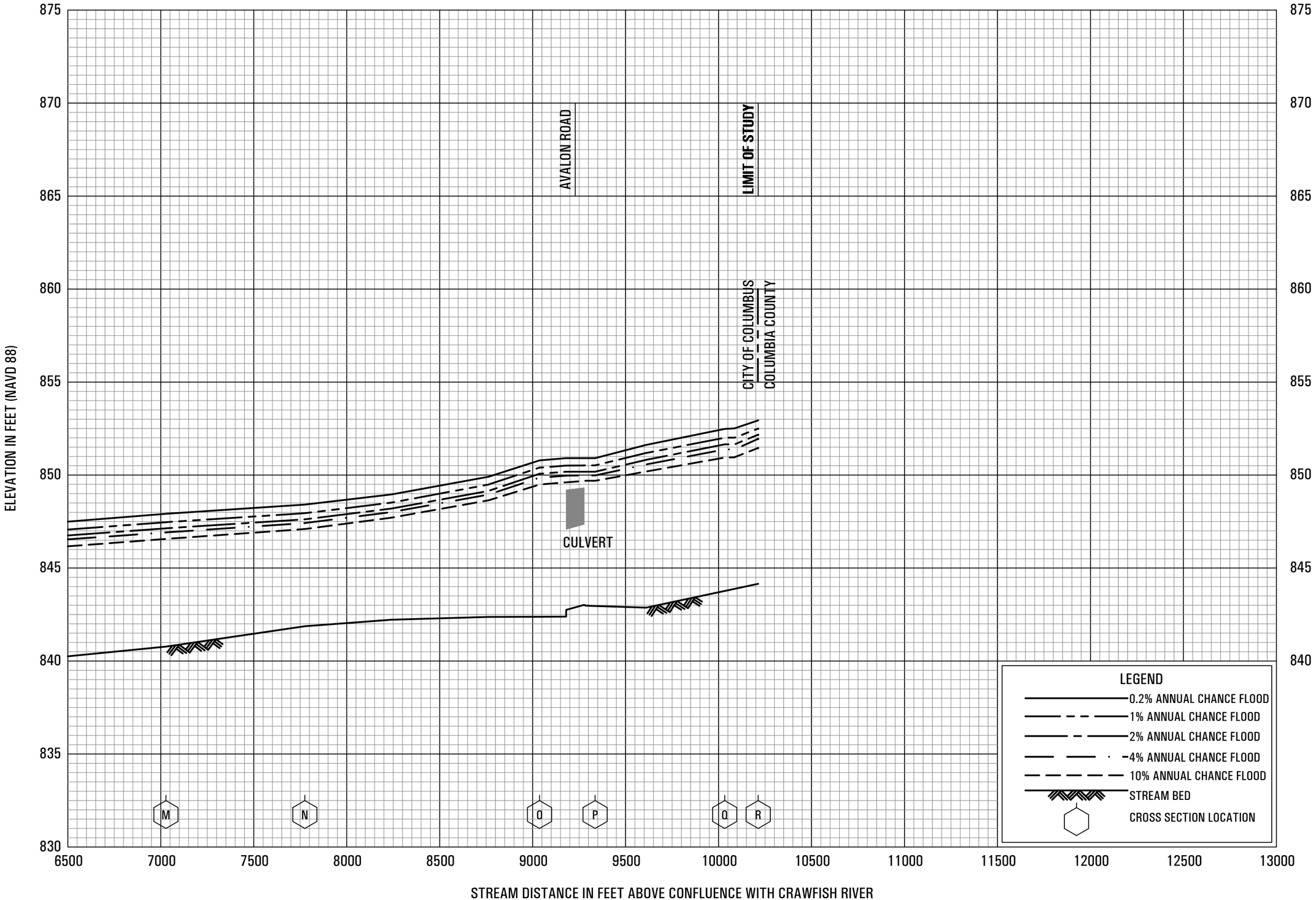

FLOOD PROFILES

2ND WARD CREEK

FEDERAL EMERGENCY MANAGEMENT AGENCY

COLUMBIA COUNTY, WI

AND INCORPORATED AREAS

02P

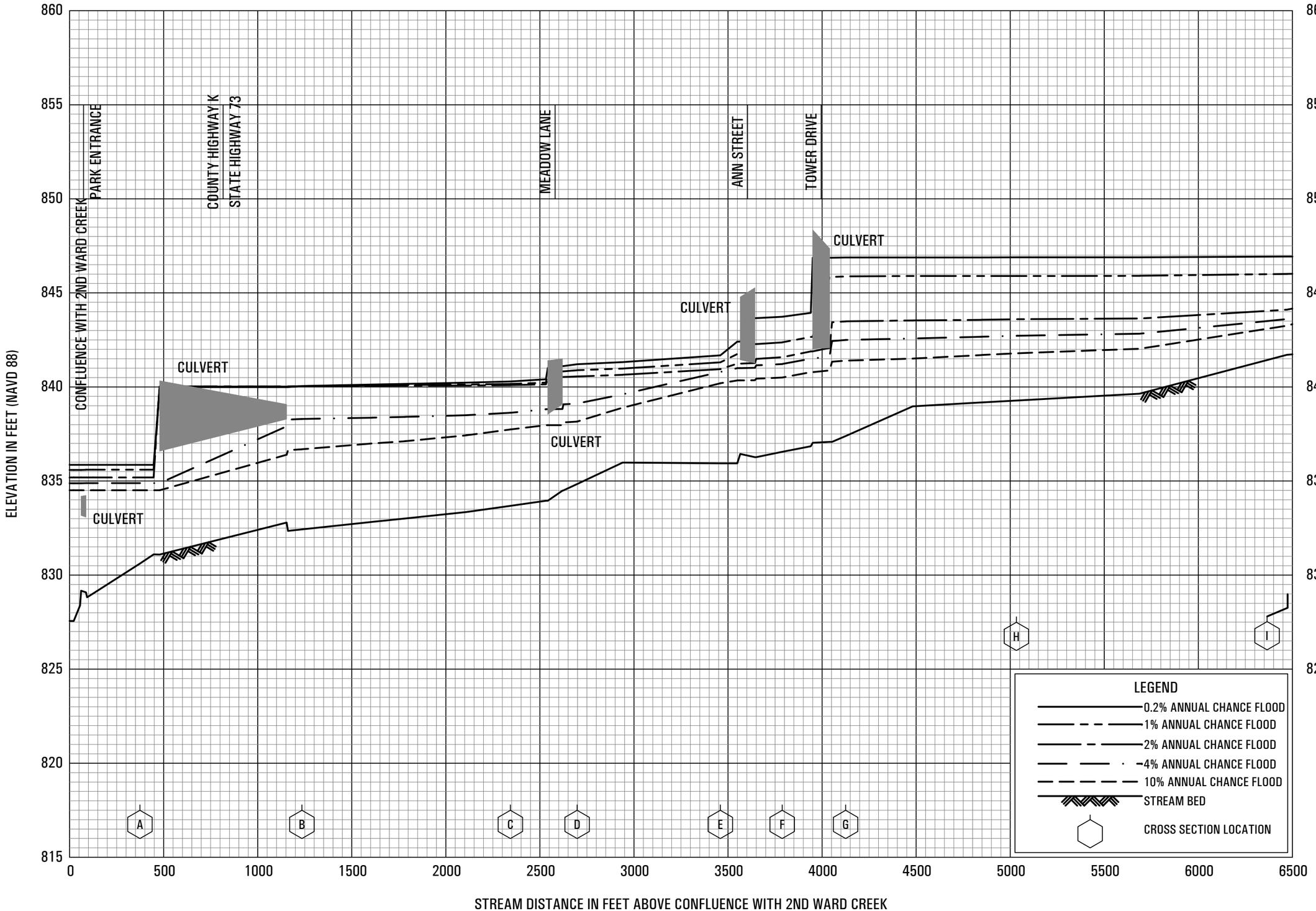

FLOOD PROFILES

2ND WARD CREEK TRIBUTARY

FEDERAL EMERGENCY MANAGEMENT AGENCY

COLUMBIA COUNTY, WI

AND INCORPORATED AREAS

03P

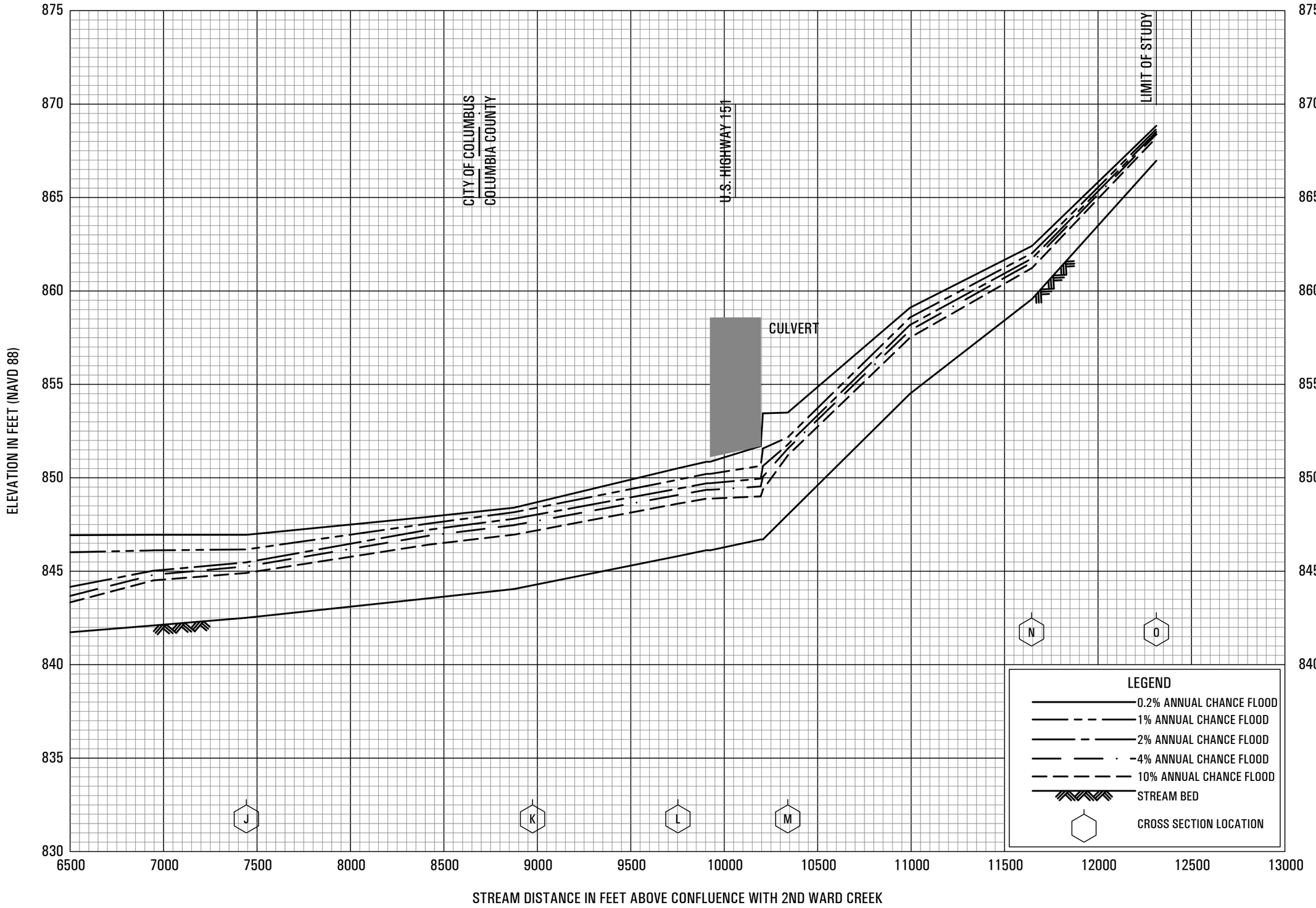

FLOOD PROFILES

2ND WARD CREEK TRIBUTARY

FEDERAL EMERGENCY MANAGEMENT AGENCY

COLUMBIA COUNTY, WI

AND INCORPORATED AREAS

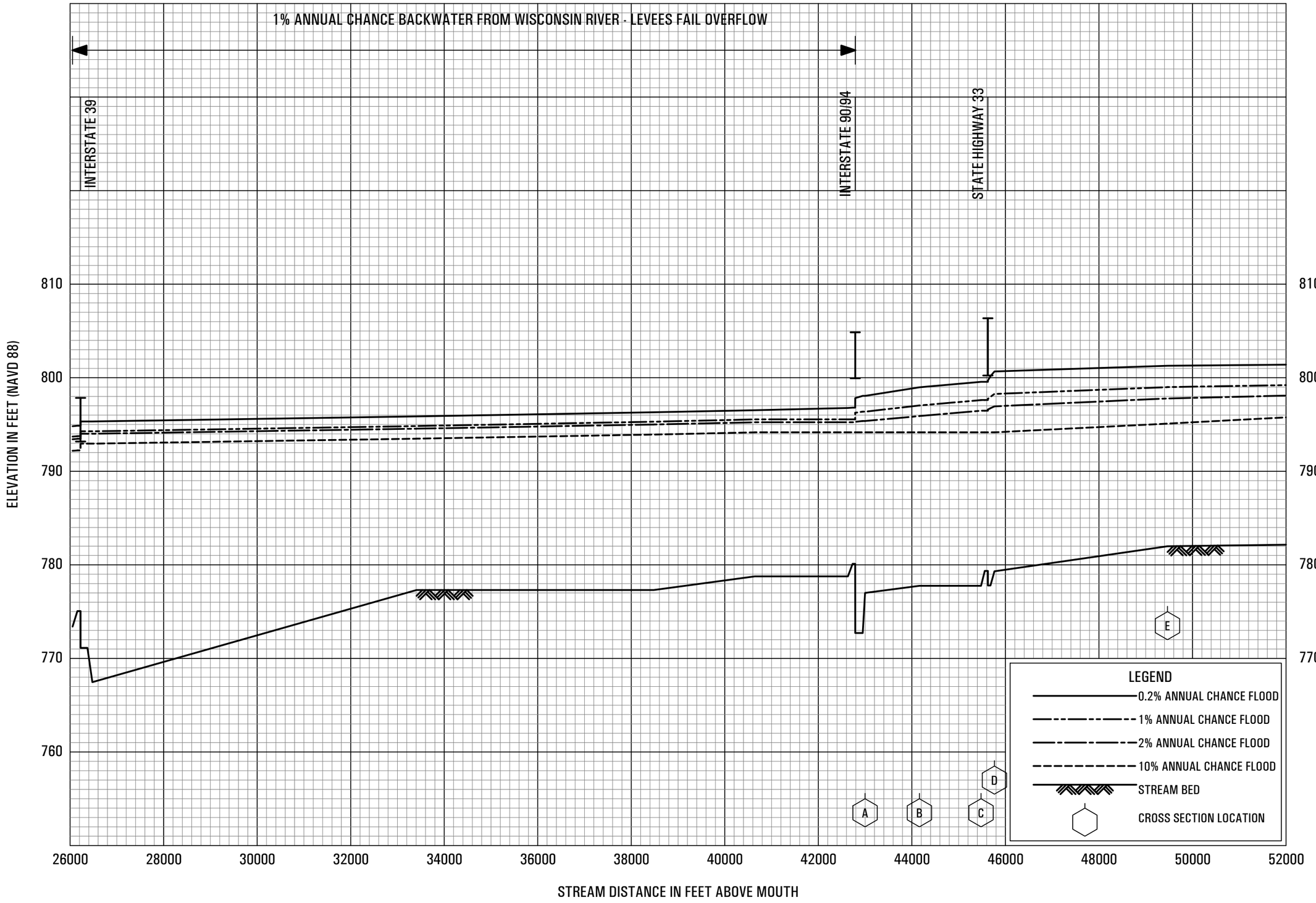

FLOOD PROFILES

BARABOO RIVER

FEDERAL EMERGENCY MANAGEMENT AGENCY

COLUMBIA COUNTY, WI

AND INCORPORATED AREAS

05P

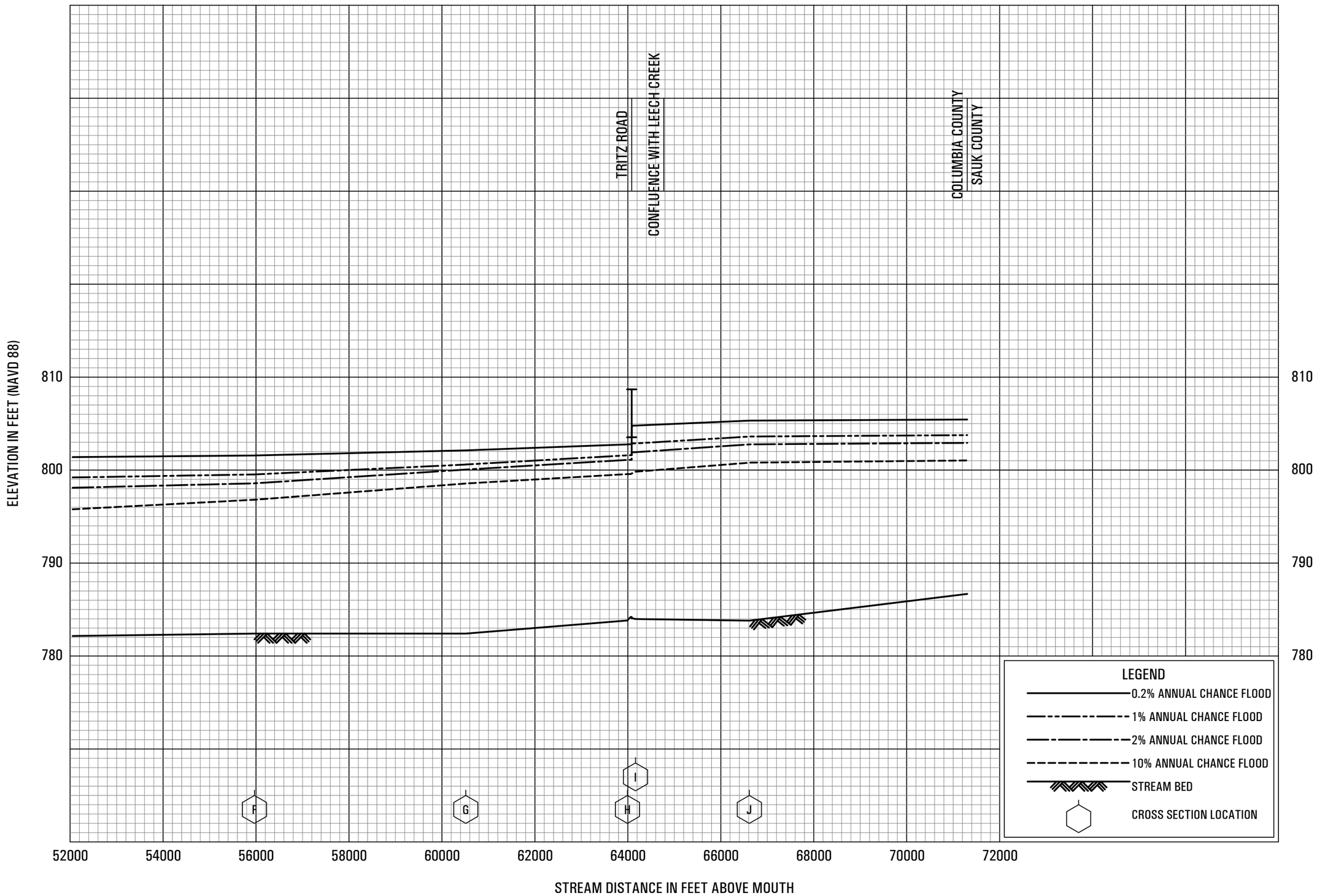

FLOOD PROFILES

BARABOO RIVER

FEDERAL EMERGENCY MANAGEMENT AGENCY

COLUMBIA COUNTY, WI

AND INCORPORATED AREAS

06P

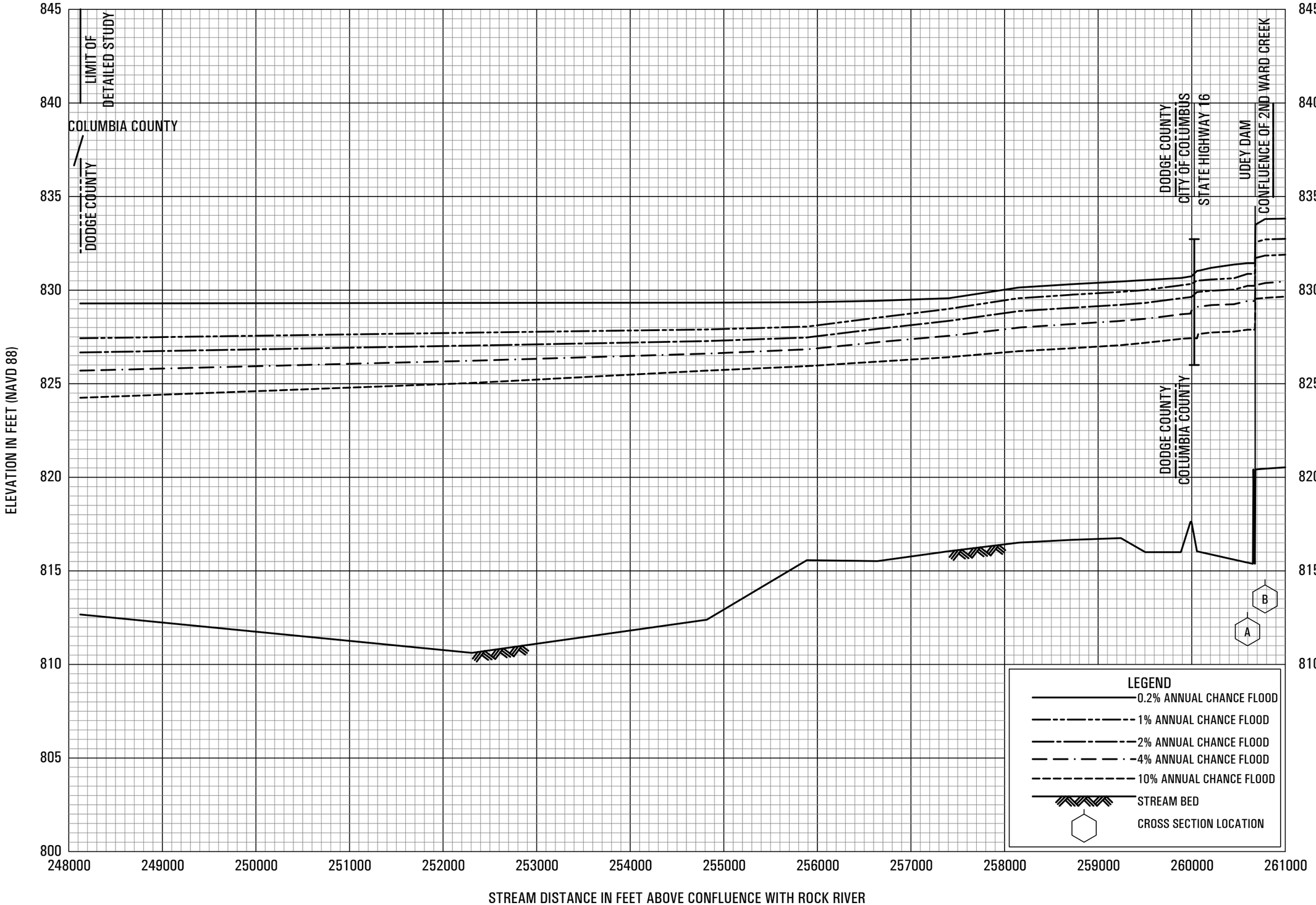

FLOOD PROFILES

CRAWFISH RIVER

FEDERAL EMERGENCY MANAGEMENT AGENCY

COLUMBIA COUNTY, WI

AND INCORPORATED AREAS

07P

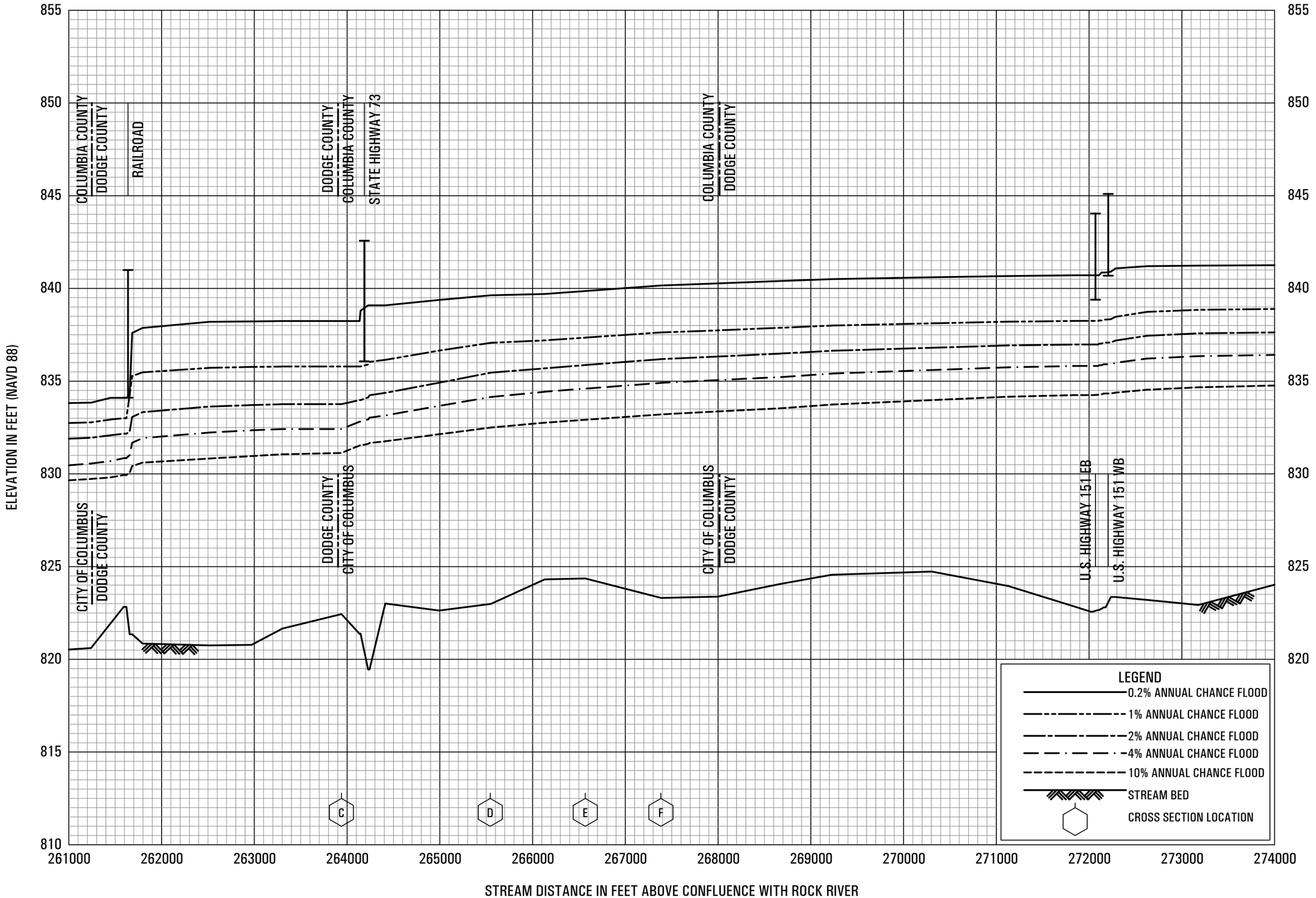

FLOOD PROFILES

CRAWFISH RIVER

FEDERAL EMERGENCY MANAGEMENT AGENCY

COLUMBIA COUNTY, WI

AND INCORPORATED AREAS

08P

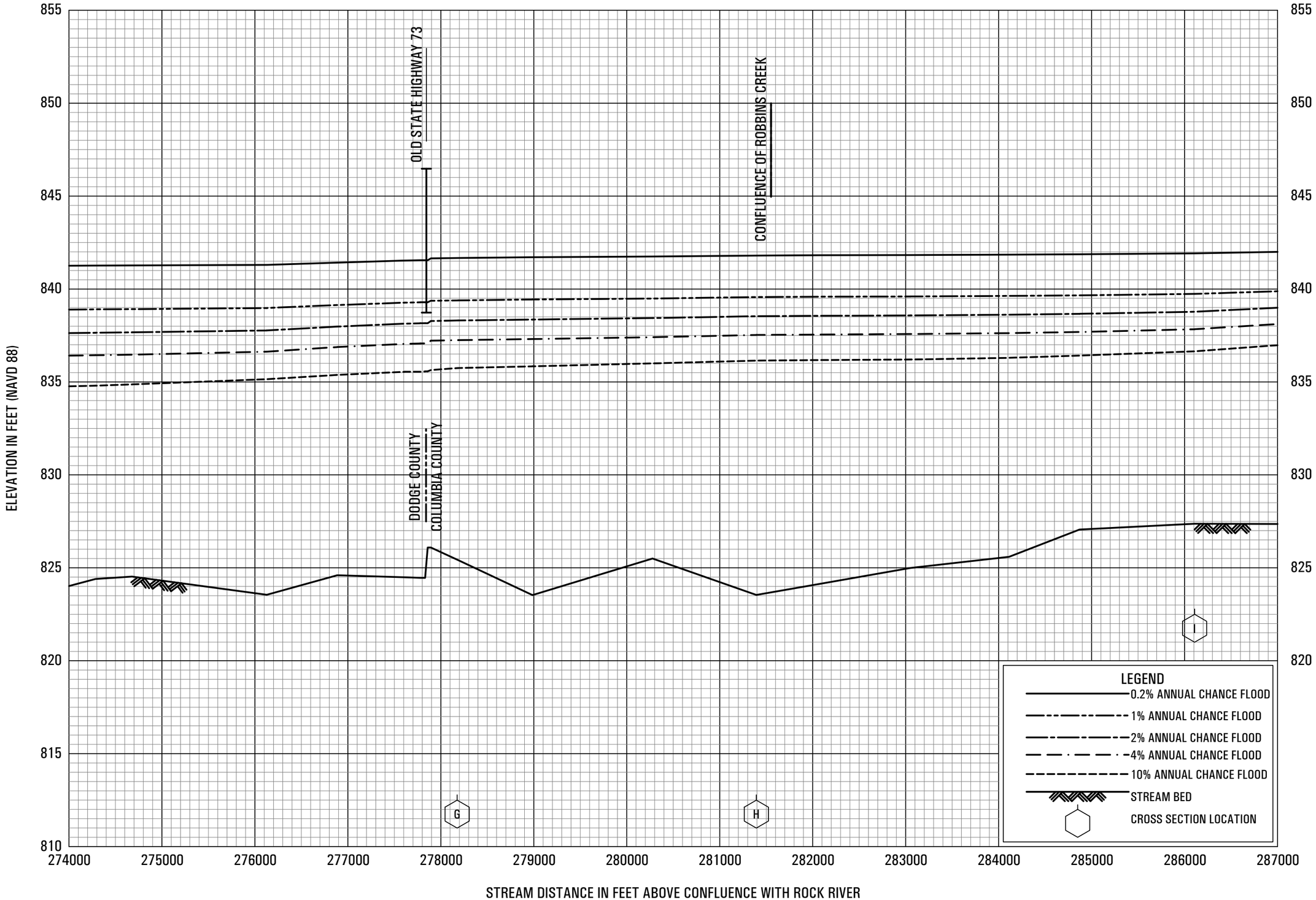

FLOOD PROFILES

CRAWFISH RIVER

FEDERAL EMERGENCY MANAGEMENT AGENCY

COLUMBIA COUNTY, WI

AND INCORPORATED AREAS

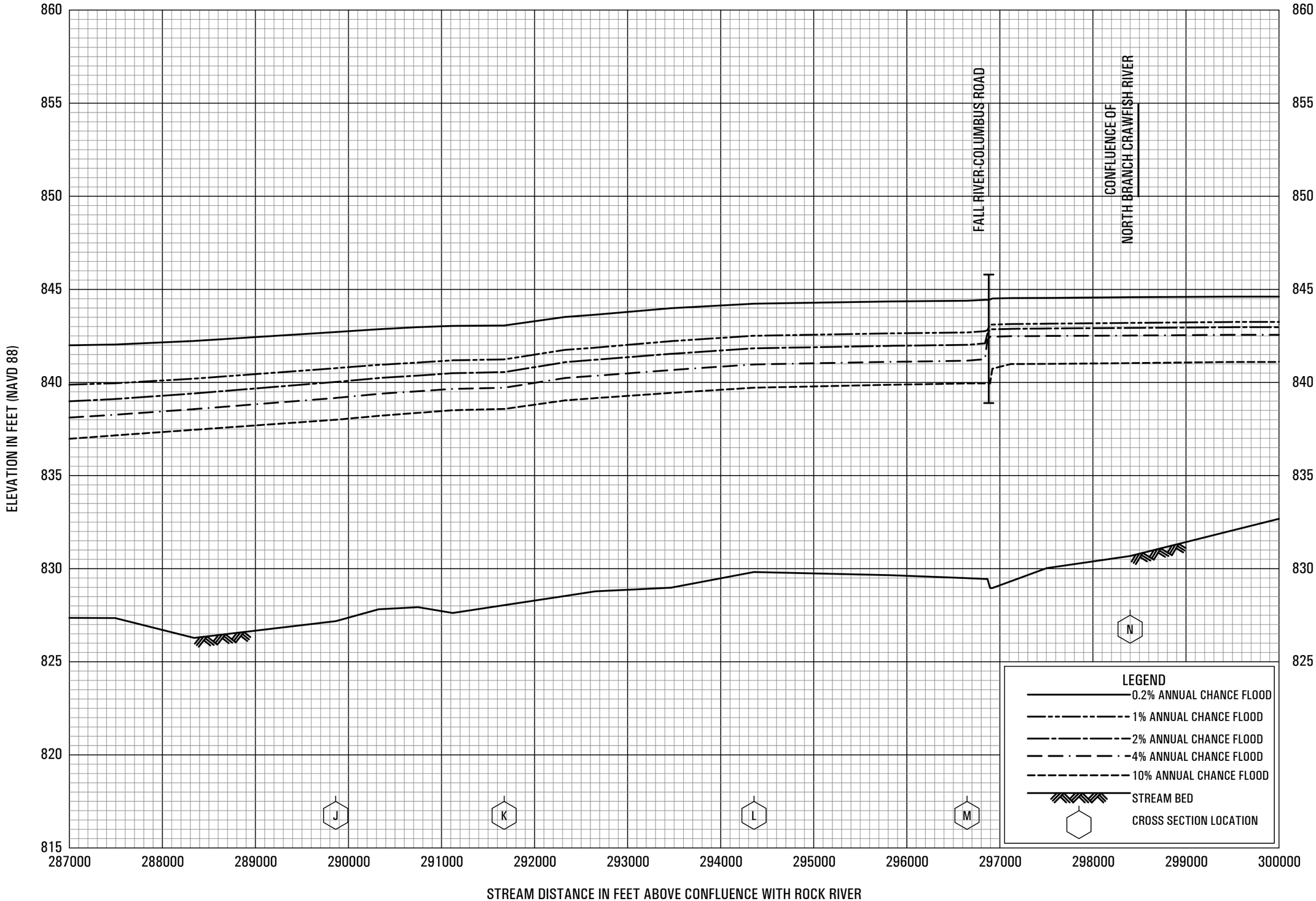

FLOOD PROFILES

CRAWFISH RIVER

FEDERAL EMERGENCY MANAGEMENT AGENCY

COLUMBIA COUNTY, WI

AND INCORPORATED AREAS

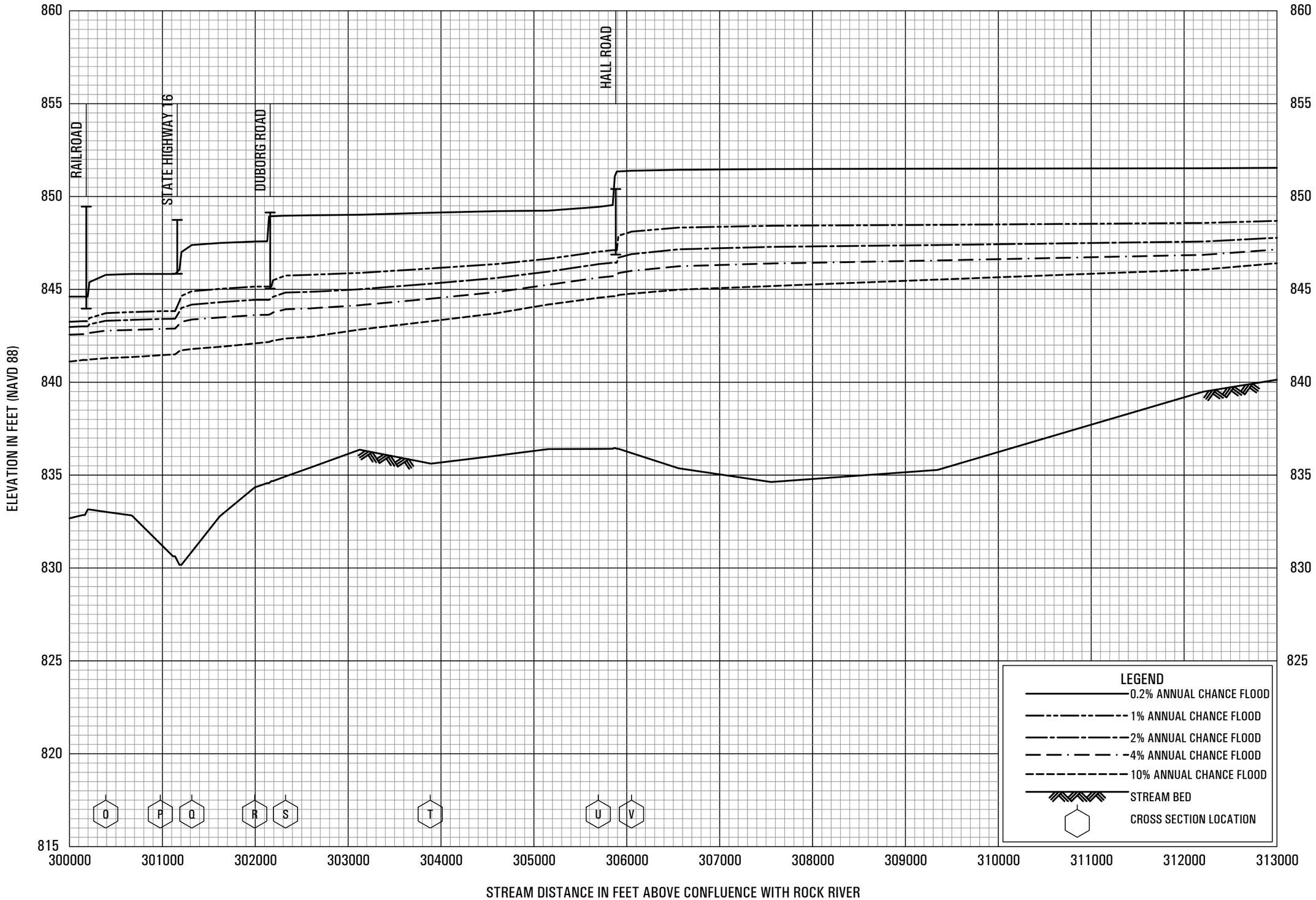

FLOOD PROFILES

CRAWFISH RIVER

FEDERAL EMERGENCY MANAGEMENT AGENCY

COLUMBIA COUNTY, WI

AND INCORPORATED AREAS

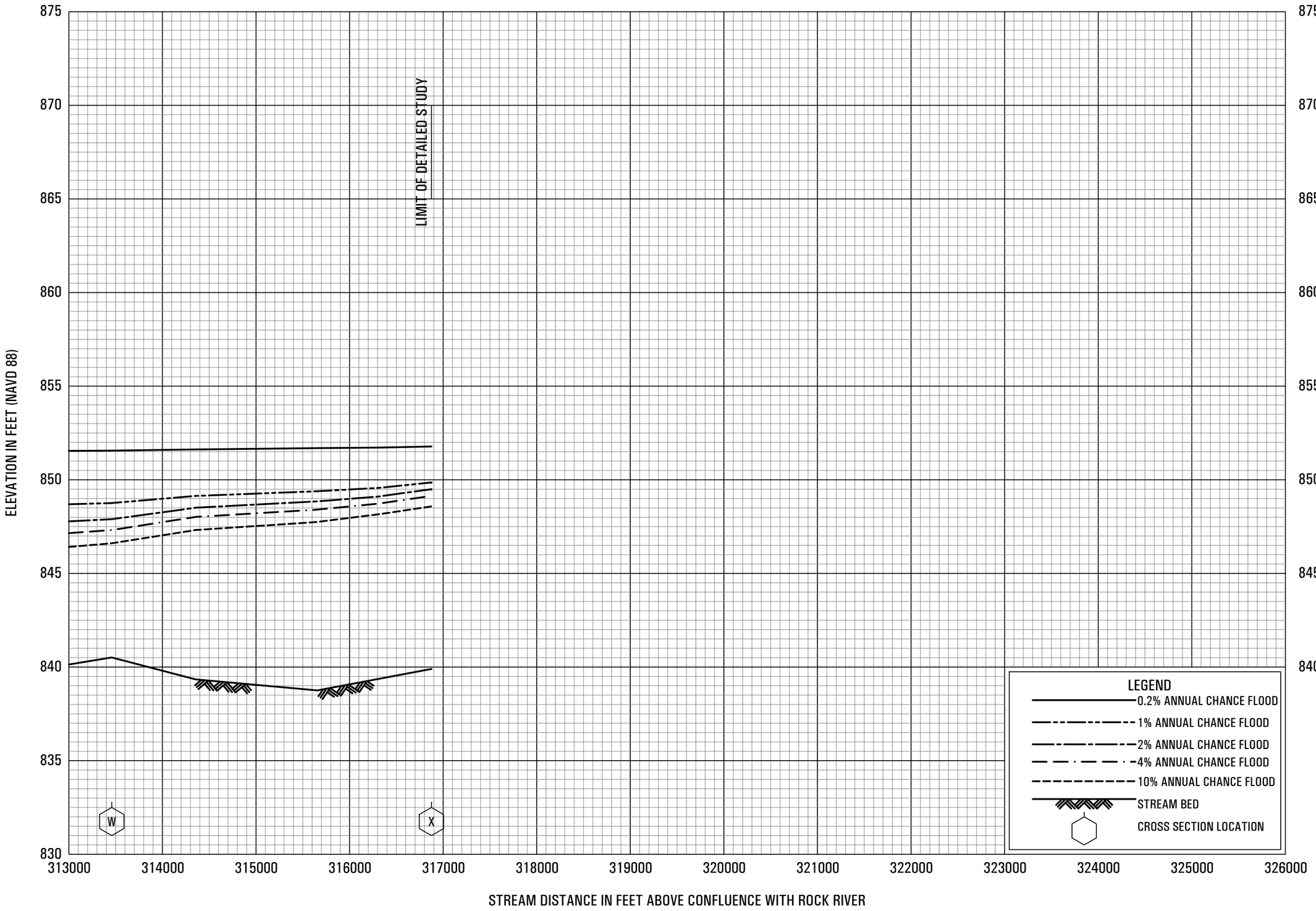

FLOOD PROFILES

CRAWFISH RIVER

FEDERAL EMERGENCY MANAGEMENT AGENCY

COLUMBIA COUNTY, WI

AND INCORPORATED AREAS

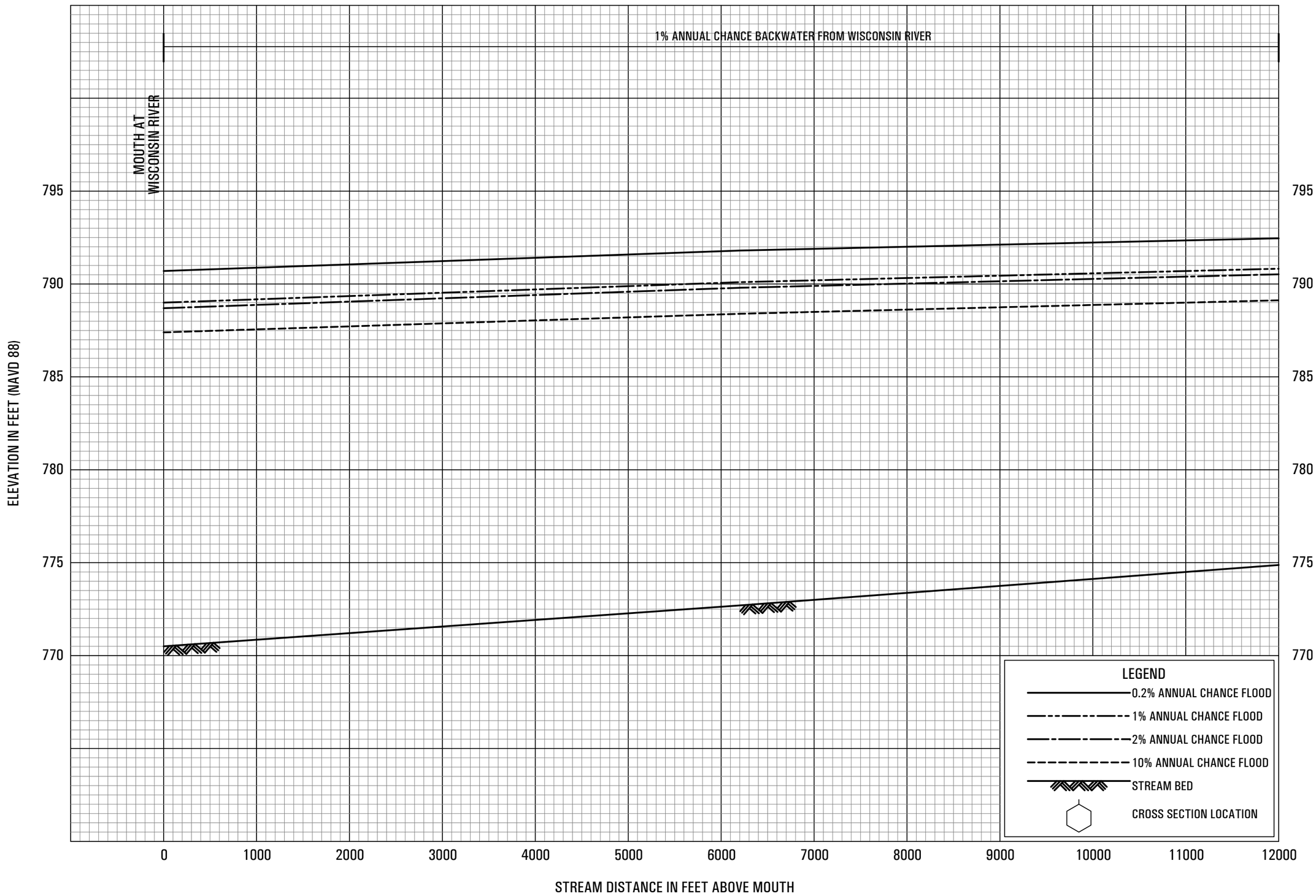

FLOOD PROFILES

DUCK CREEK

FEDERAL EMERGENCY MANAGEMENT AGENCY

COLUMBIA COUNTY, WI

AND INCORPORATED AREAS

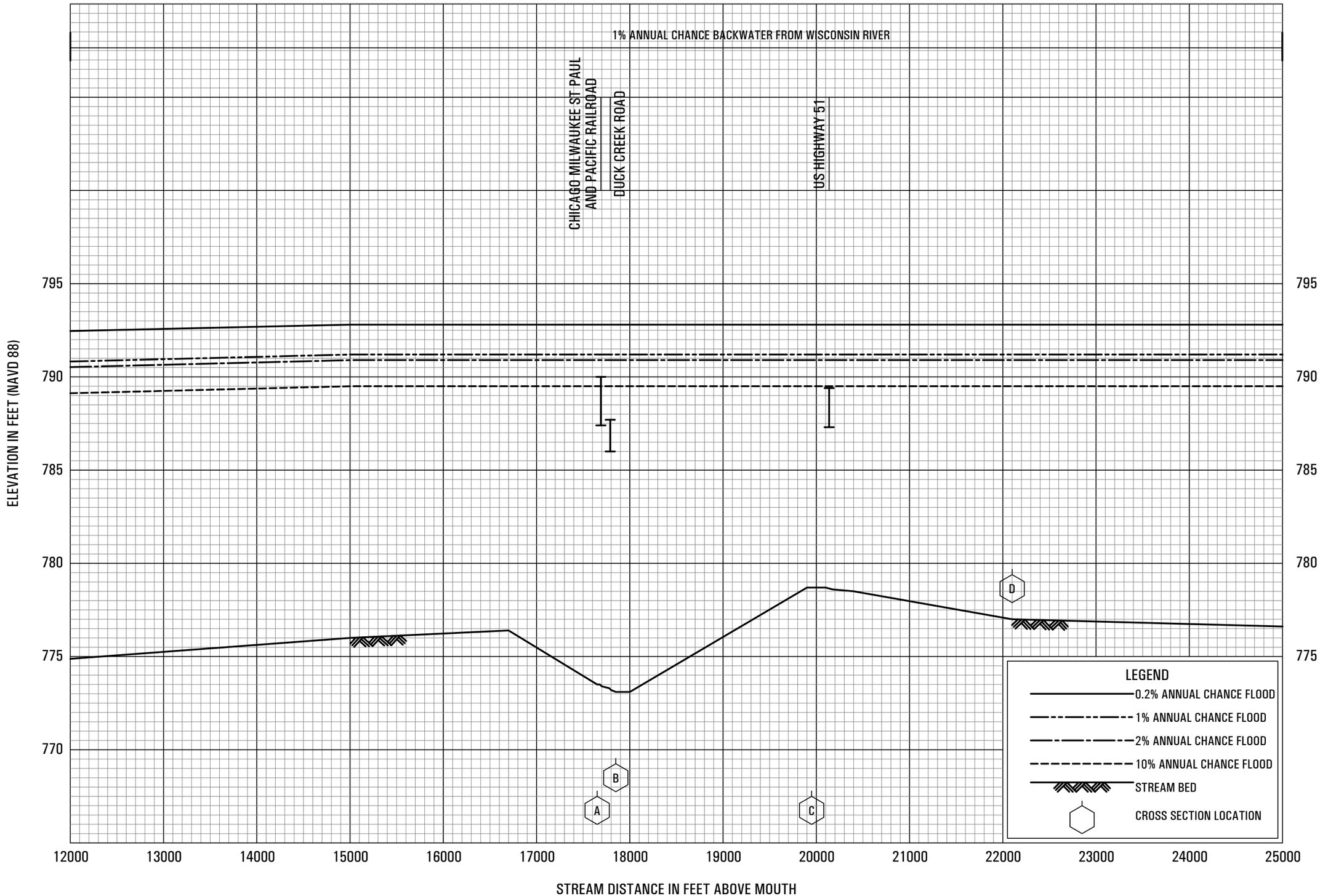

FLOOD PROFILES

DUCK CREEK

FEDERAL EMERGENCY MANAGEMENT AGENCY

COLUMBIA COUNTY, WI

AND INCORPORATED AREAS

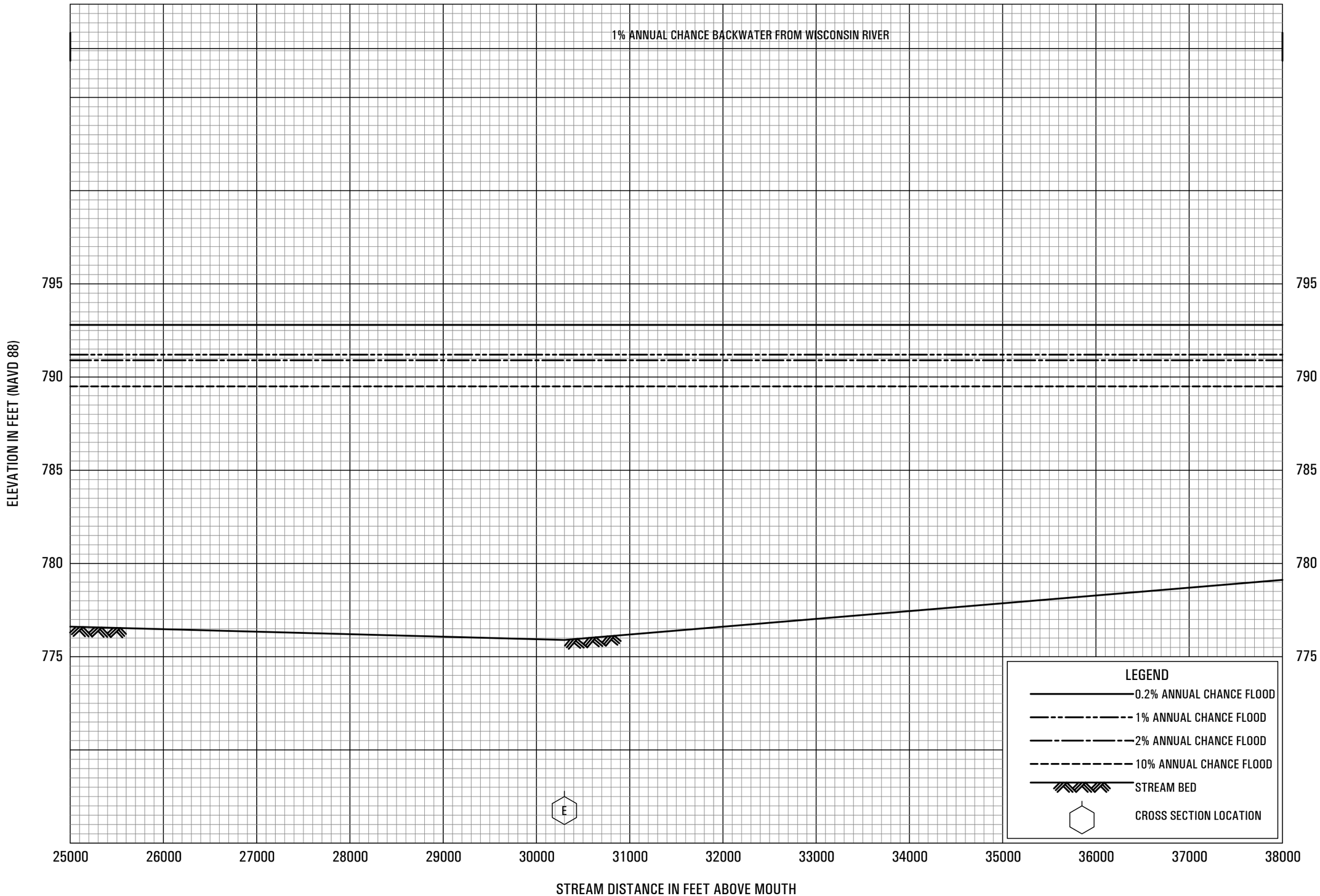

FLOOD PROFILES

DUCK CREEK

FEDERAL EMERGENCY MANAGEMENT AGENCY

COLUMBIA COUNTY, WI

AND INCORPORATED AREAS

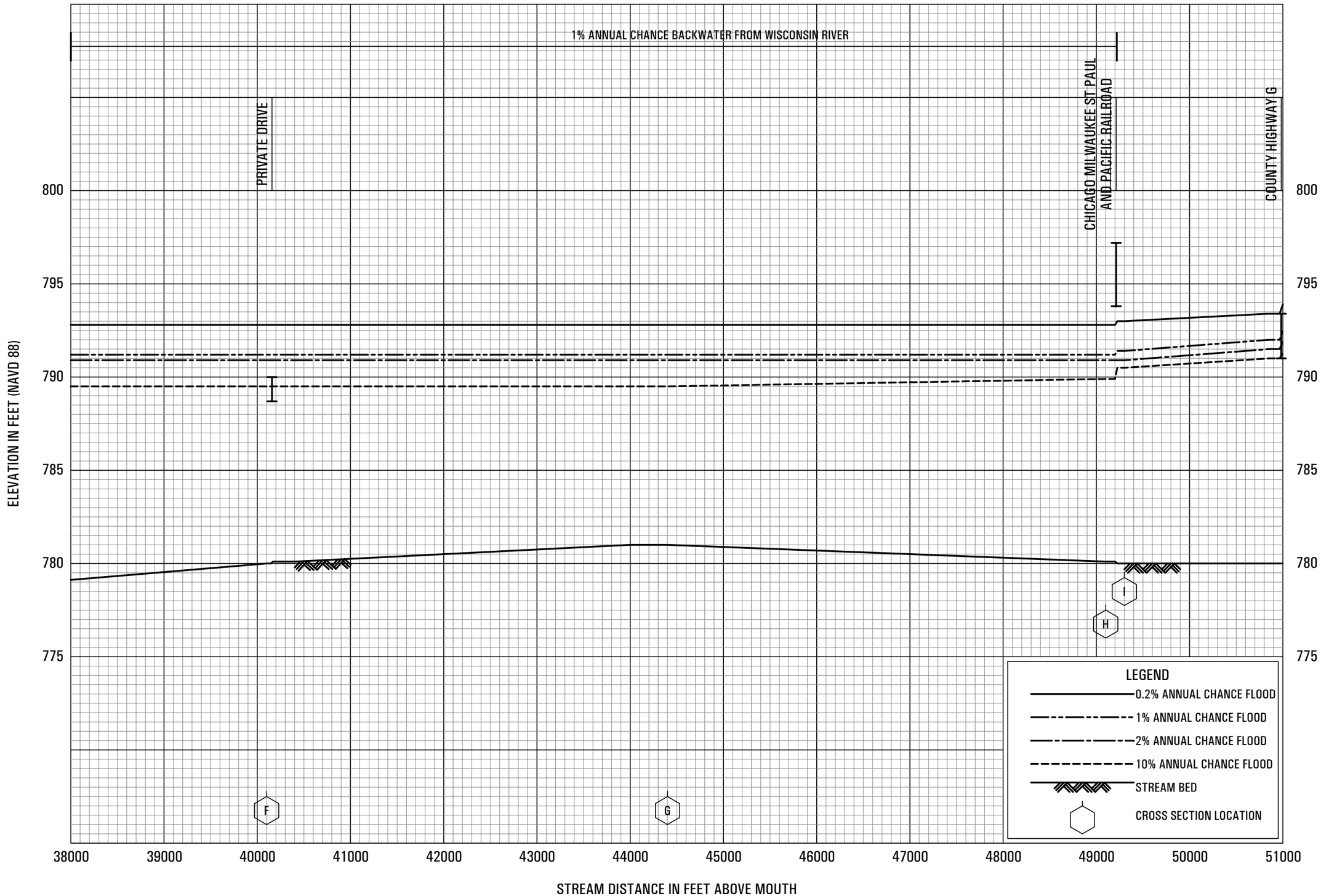

FLOOD PROFILES

DUCK CREEK

FEDERAL EMERGENCY MANAGEMENT AGENCY

COLUMBIA COUNTY, WI

AND INCORPORATED AREAS

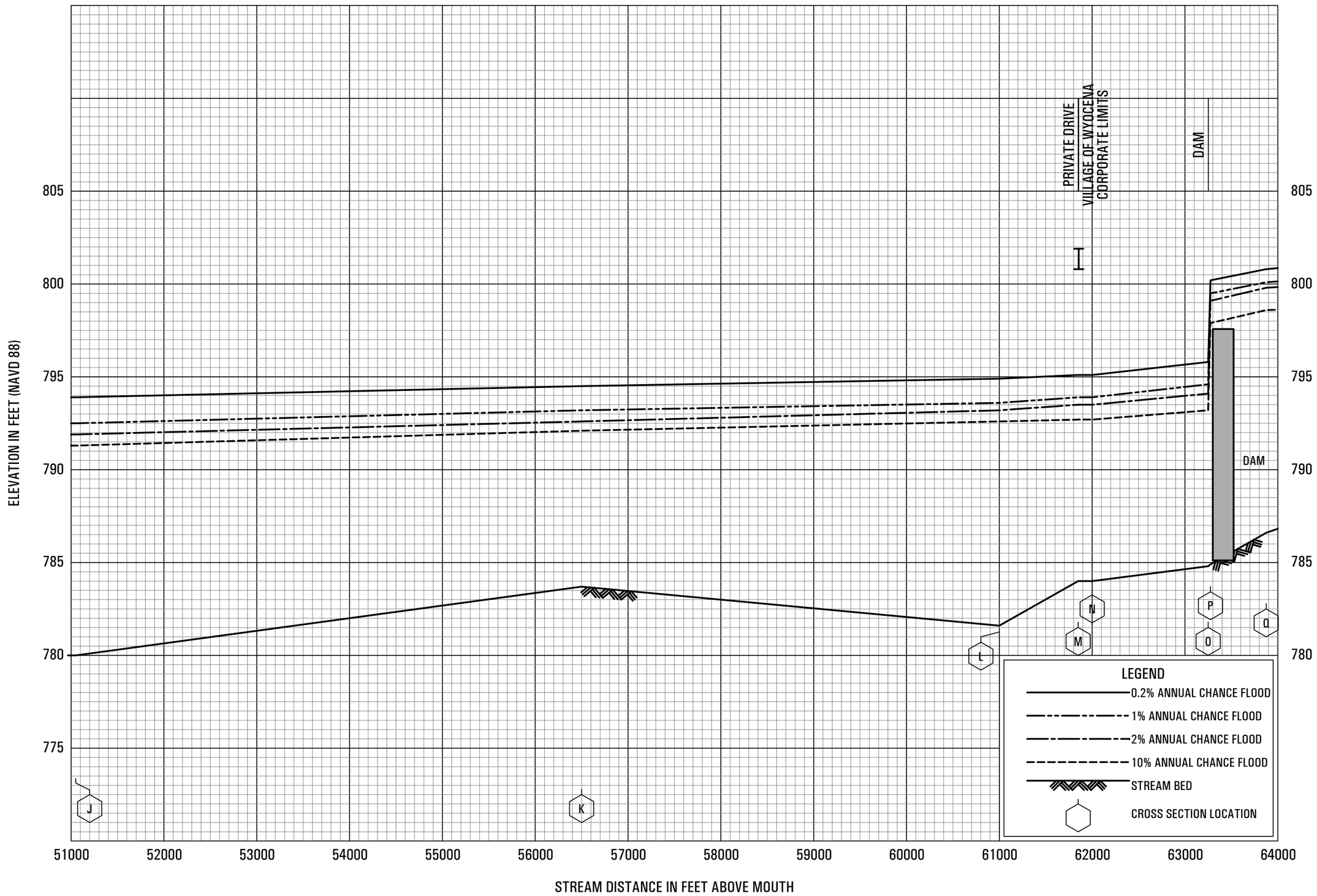

FLOOD PROFILES

DUCK CREEK

FEDERAL EMERGENCY MANAGEMENT AGENCY

COLUMBIA COUNTY, WI

AND INCORPORATED AREAS

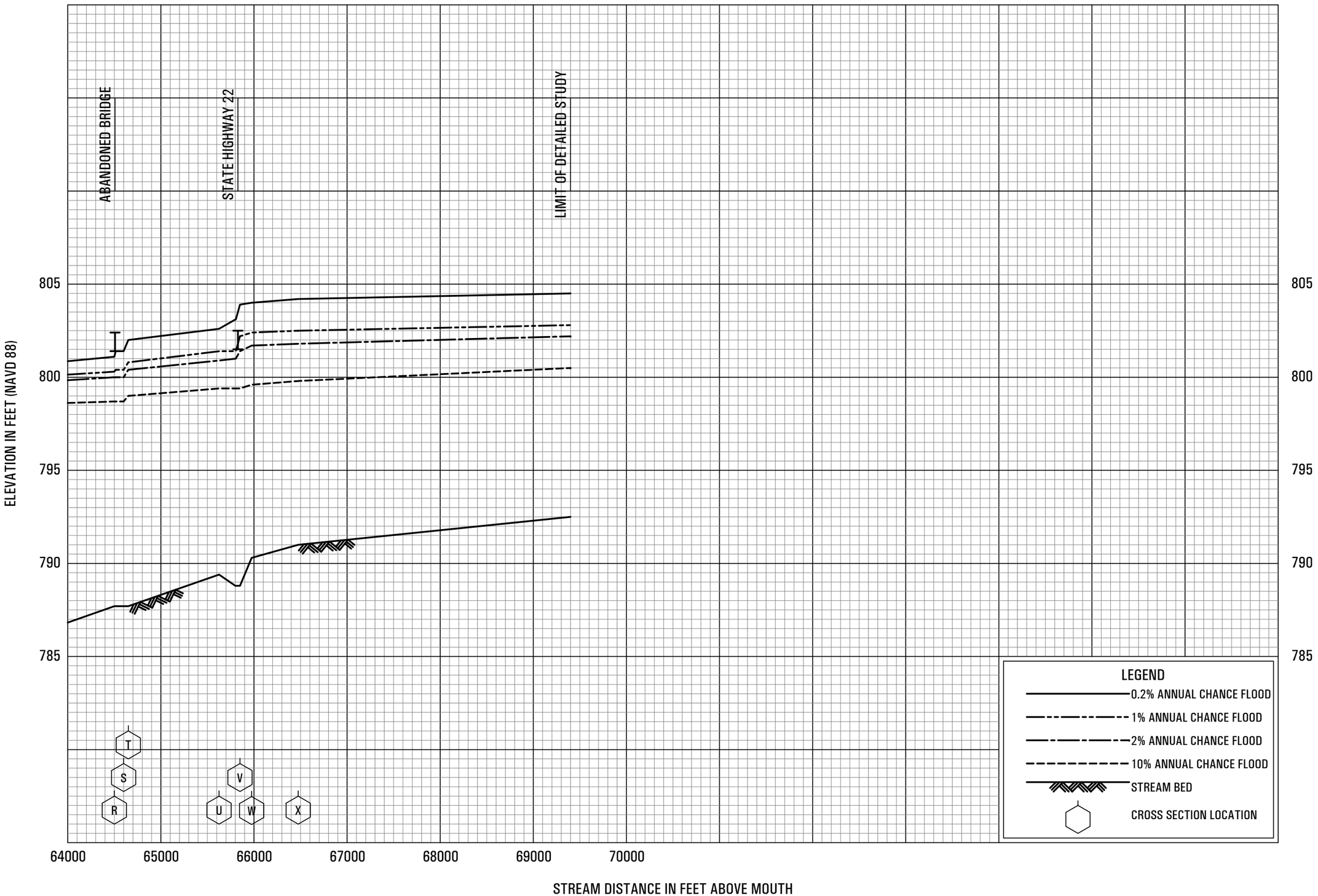

FLOOD PROFILES

DUCK CREEK

FEDERAL EMERGENCY MANAGEMENT AGENCY

COLUMBIA COUNTY, WI

AND INCORPORATED AREAS

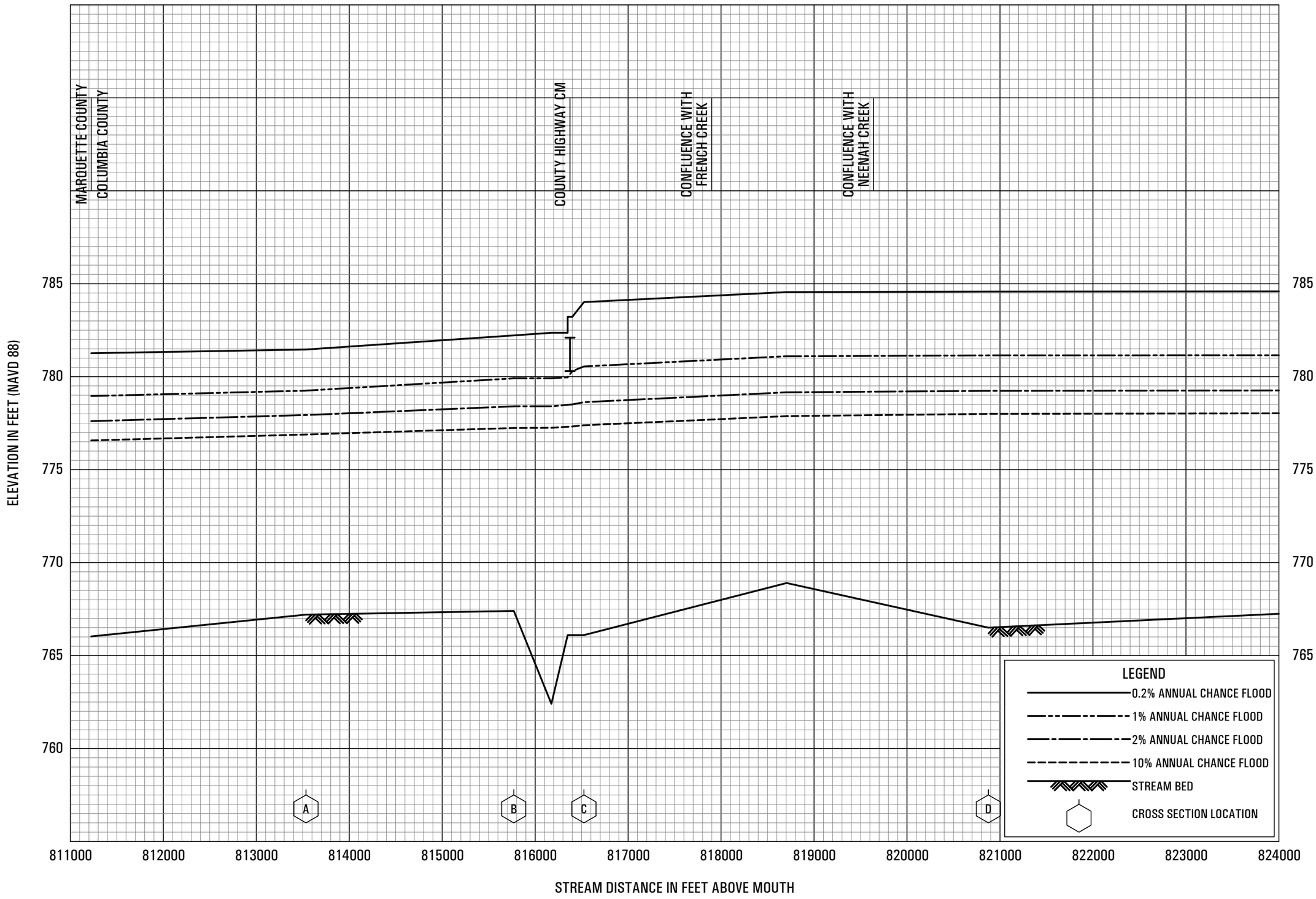

FLOOD PROFILES

FOX RIVER

FEDERAL EMERGENCY MANAGEMENT AGENCY

COLUMBIA COUNTY, WI

AND INCORPORATED AREAS

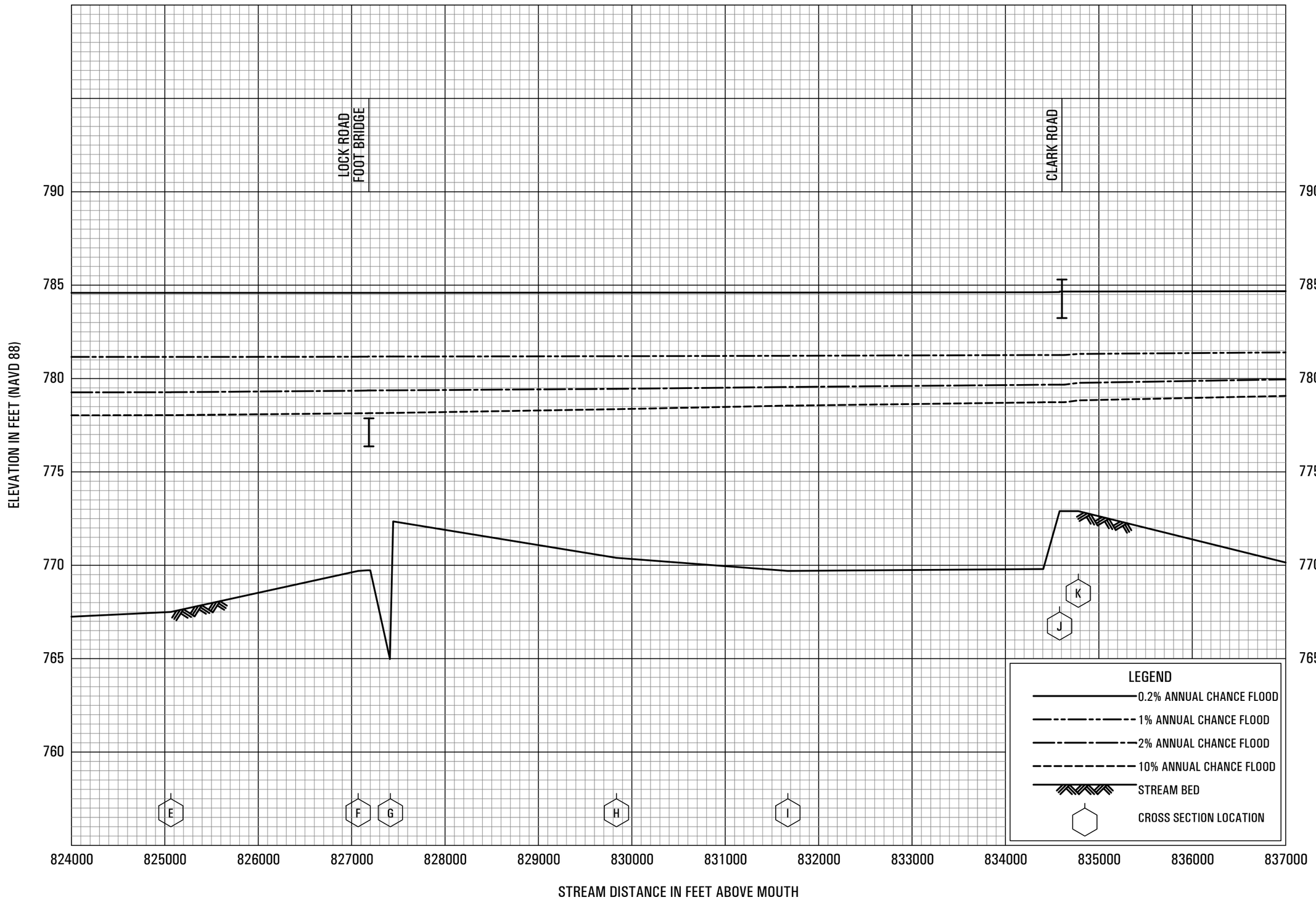

FLOOD PROFILES

FOX RIVER

FEDERAL EMERGENCY MANAGEMENT AGENCY

COLUMBIA COUNTY, WI

AND INCORPORATED AREAS

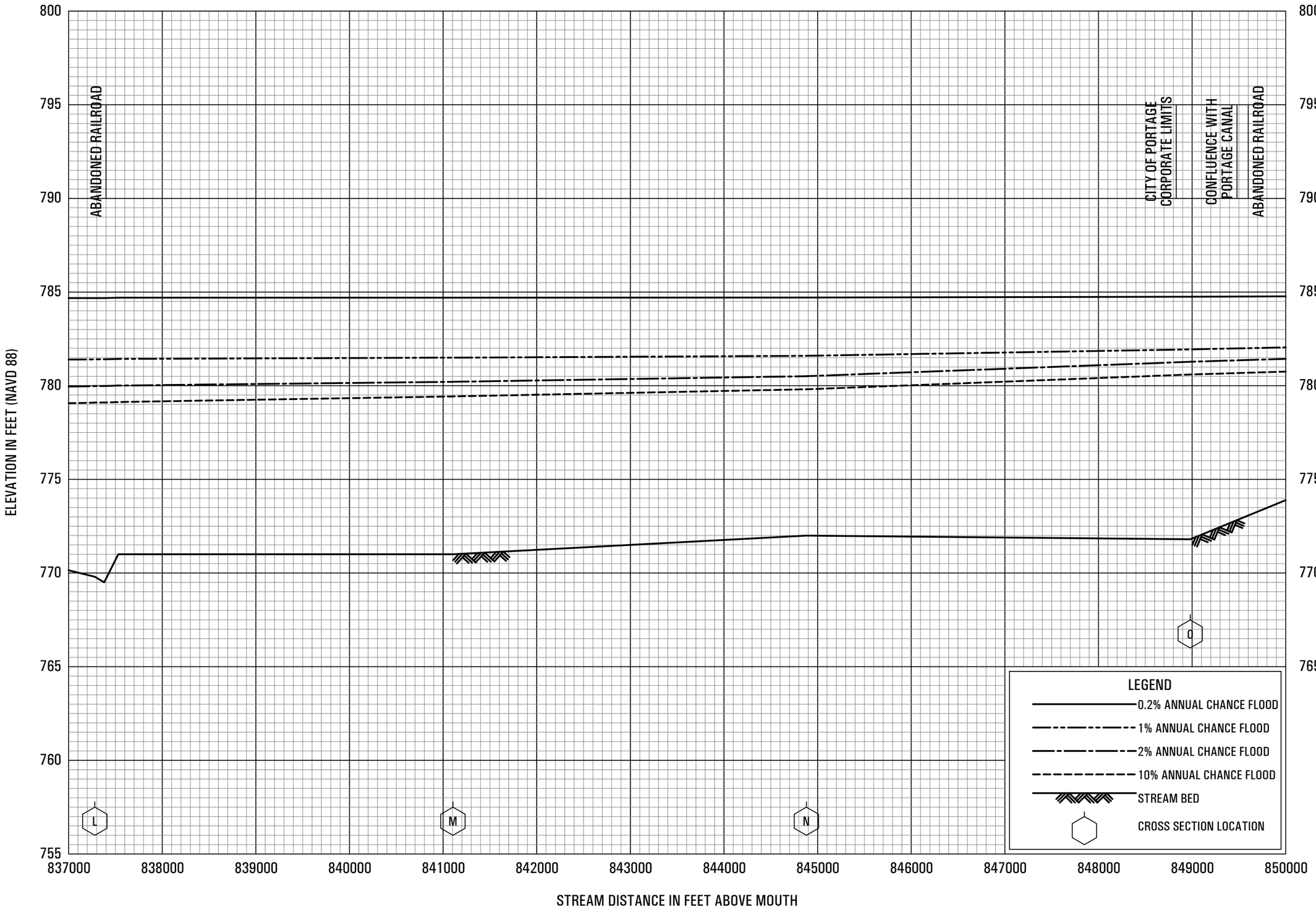

FLOOD PROFILES

FOX RIVER

FEDERAL EMERGENCY MANAGEMENT AGENCY

COLUMBIA COUNTY, WI

AND INCORPORATED AREAS

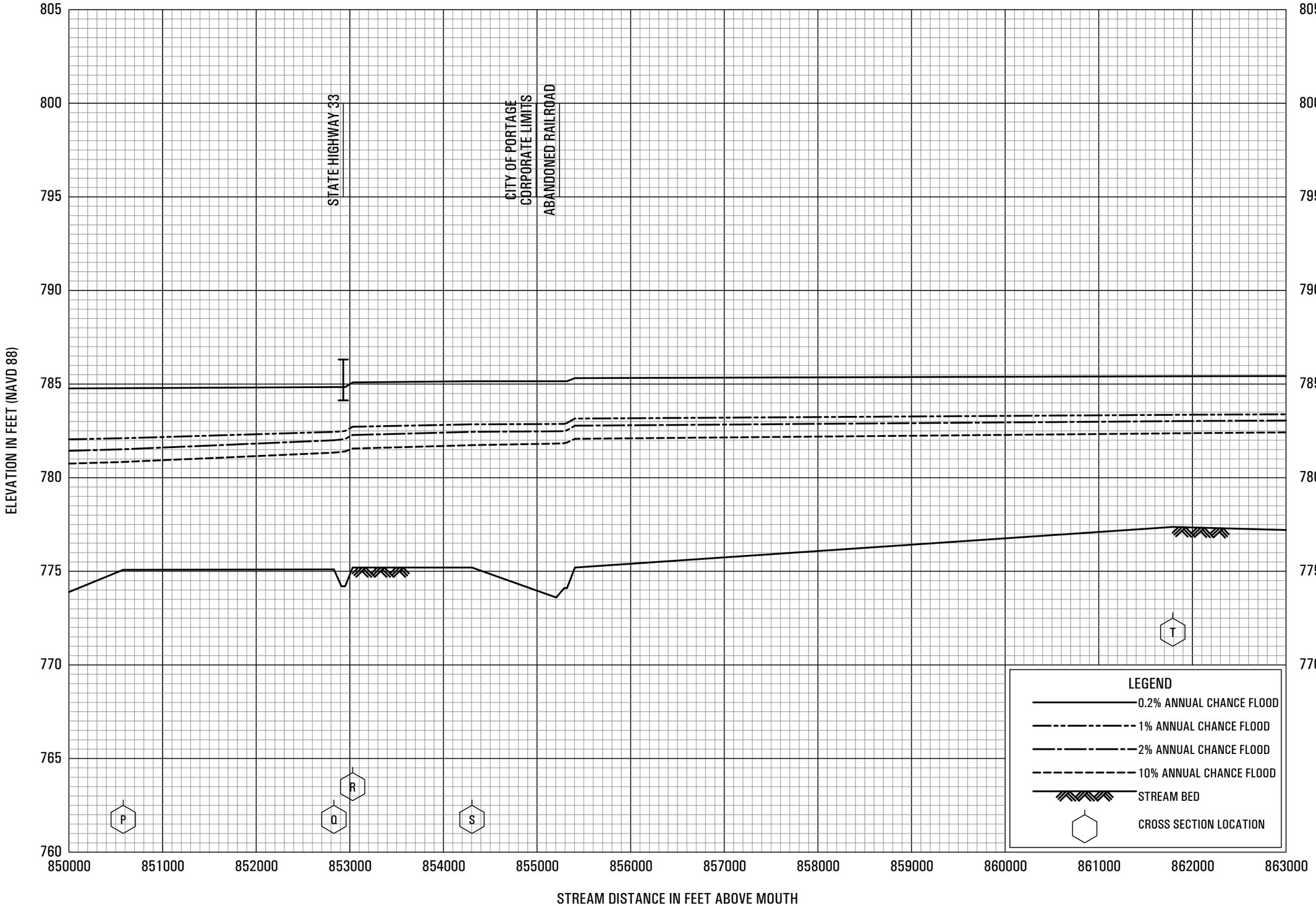

FLOOD PROFILES

FOX RIVER

FEDERAL EMERGENCY MANAGEMENT AGENCY

COLUMBIA COUNTY, WI

AND INCORPORATED AREAS

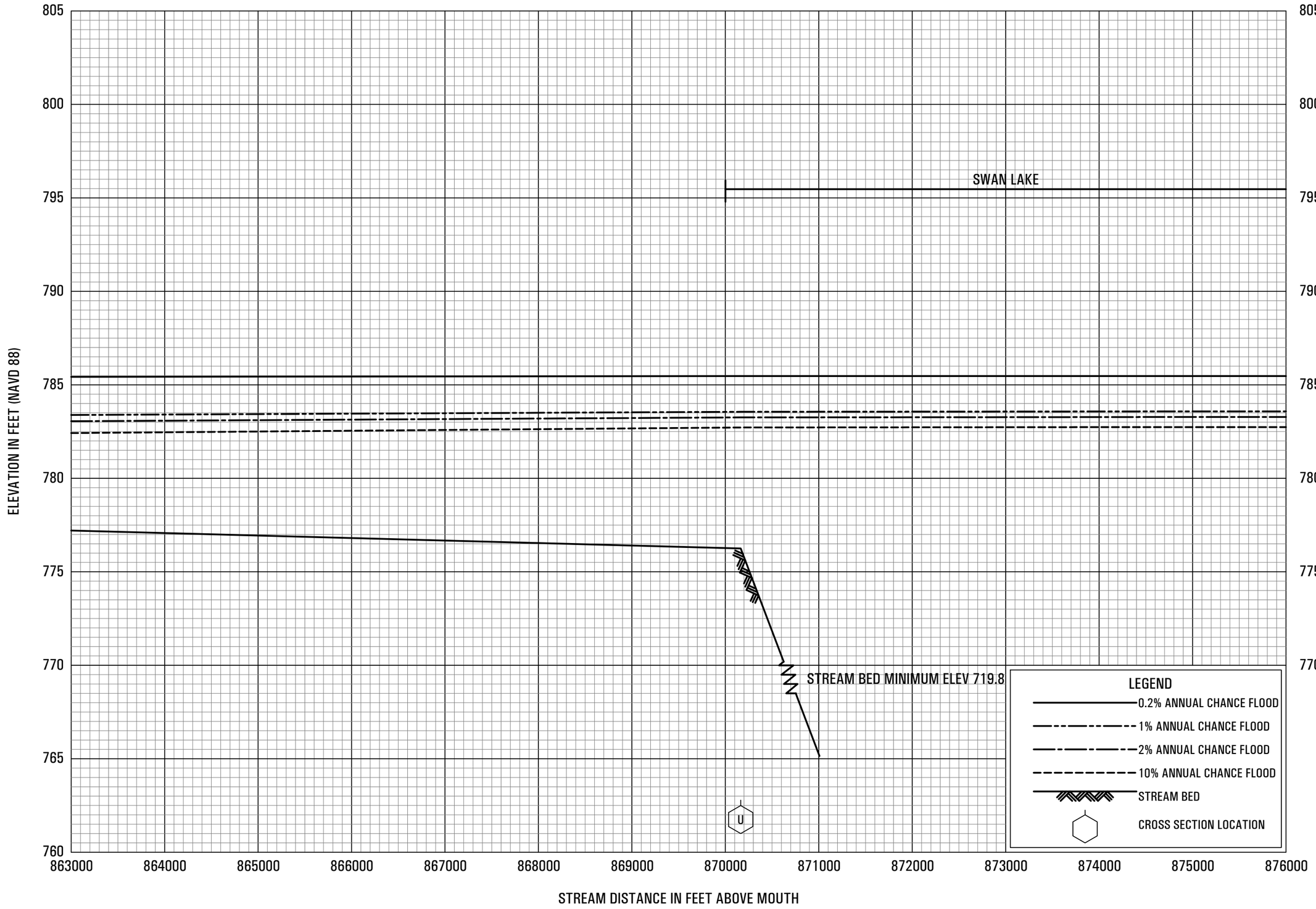

FLOOD PROFILES

FOX RIVER

FEDERAL EMERGENCY MANAGEMENT AGENCY

COLUMBIA COUNTY, WI

AND INCORPORATED AREAS

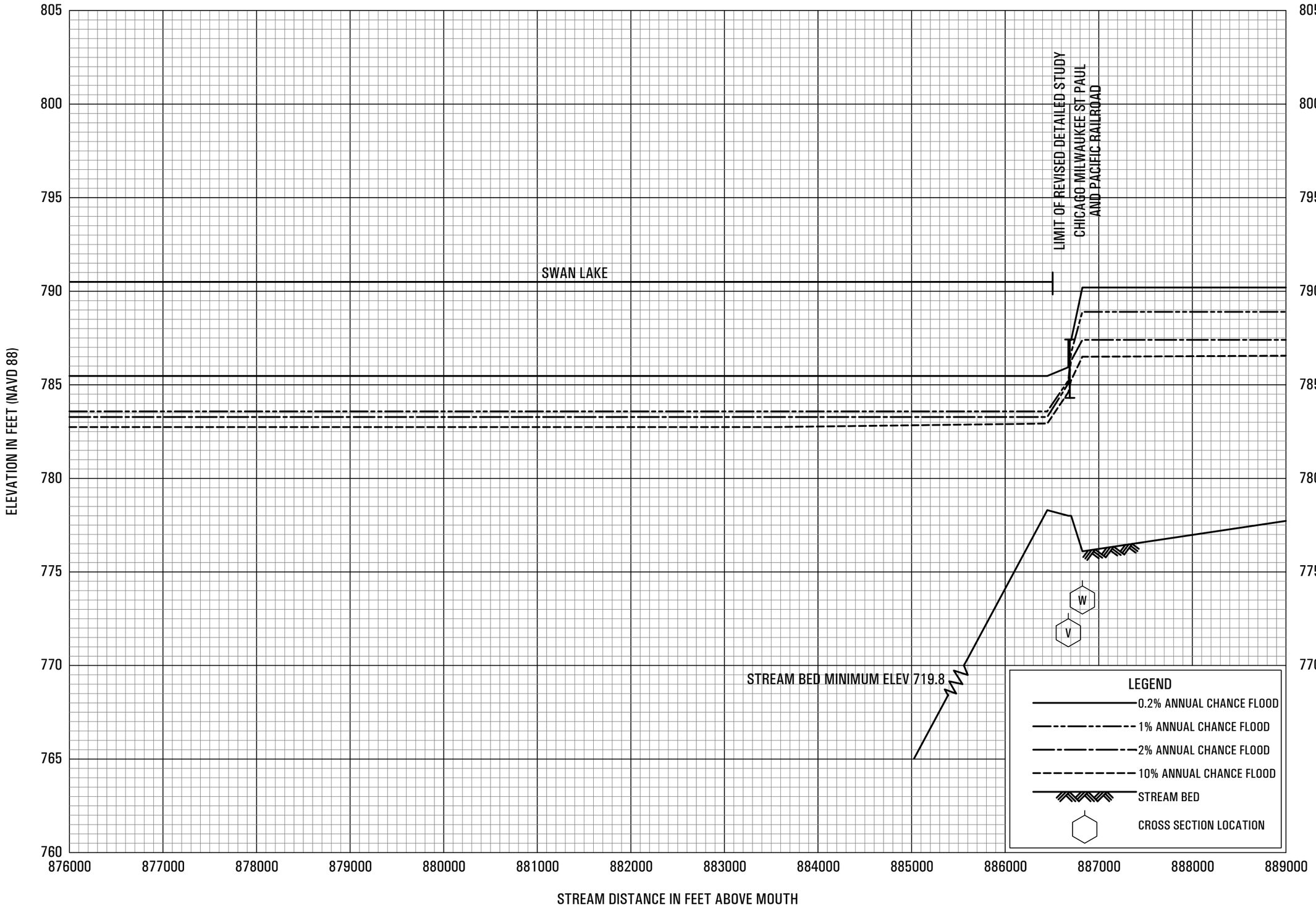

FLOOD PROFILES

FOX RIVER

FEDERAL EMERGENCY MANAGEMENT AGENCY

COLUMBIA COUNTY, WI

AND INCORPORATED AREAS

24P

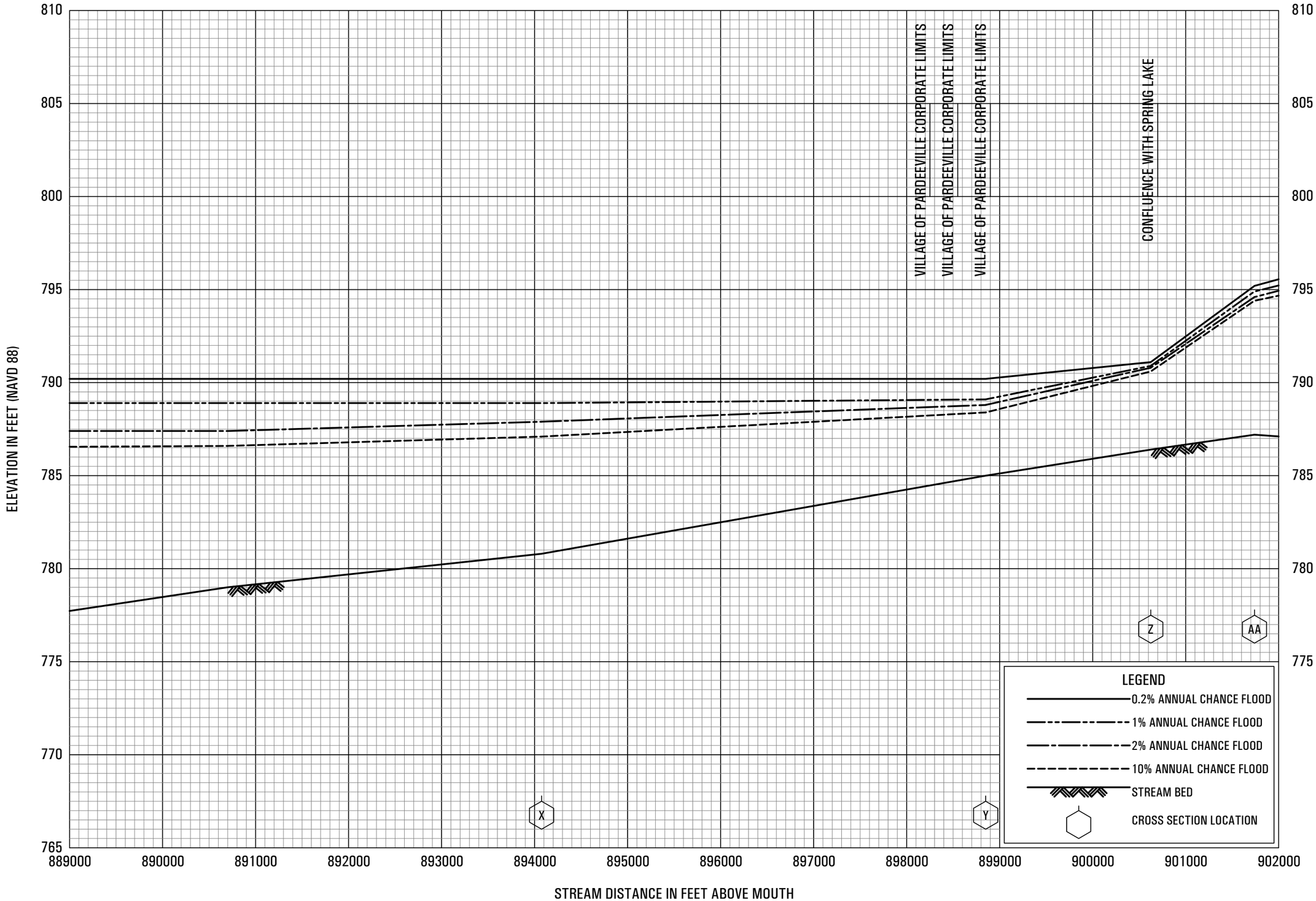

FLOOD PROFILES

FOX RIVER

FEDERAL EMERGENCY MANAGEMENT AGENCY

COLUMBIA COUNTY, WI

AND INCORPORATED AREAS

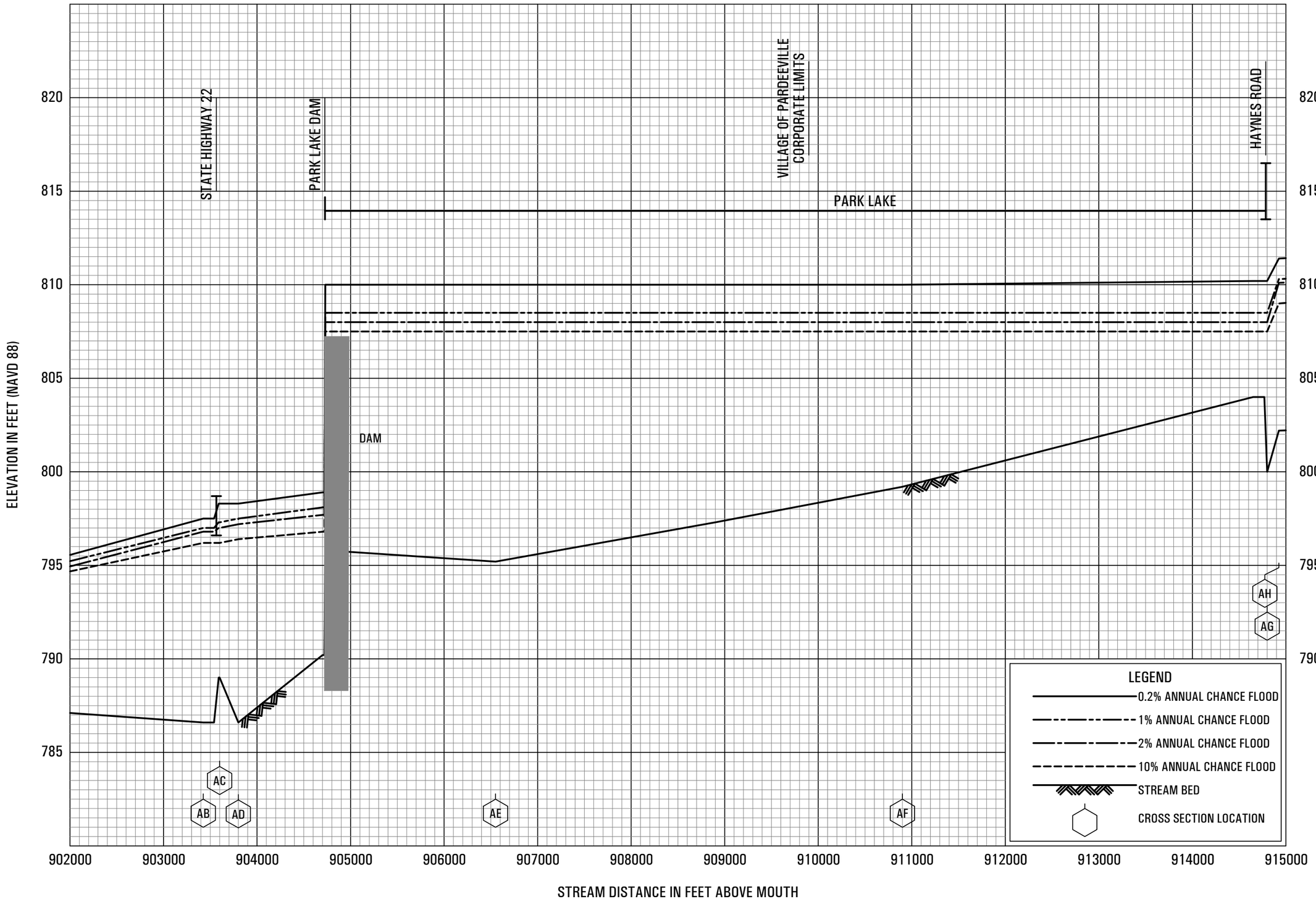

FLOOD PROFILES

FOX RIVER

FEDERAL EMERGENCY MANAGEMENT AGENCY

COLUMBIA COUNTY, WI

AND INCORPORATED AREAS

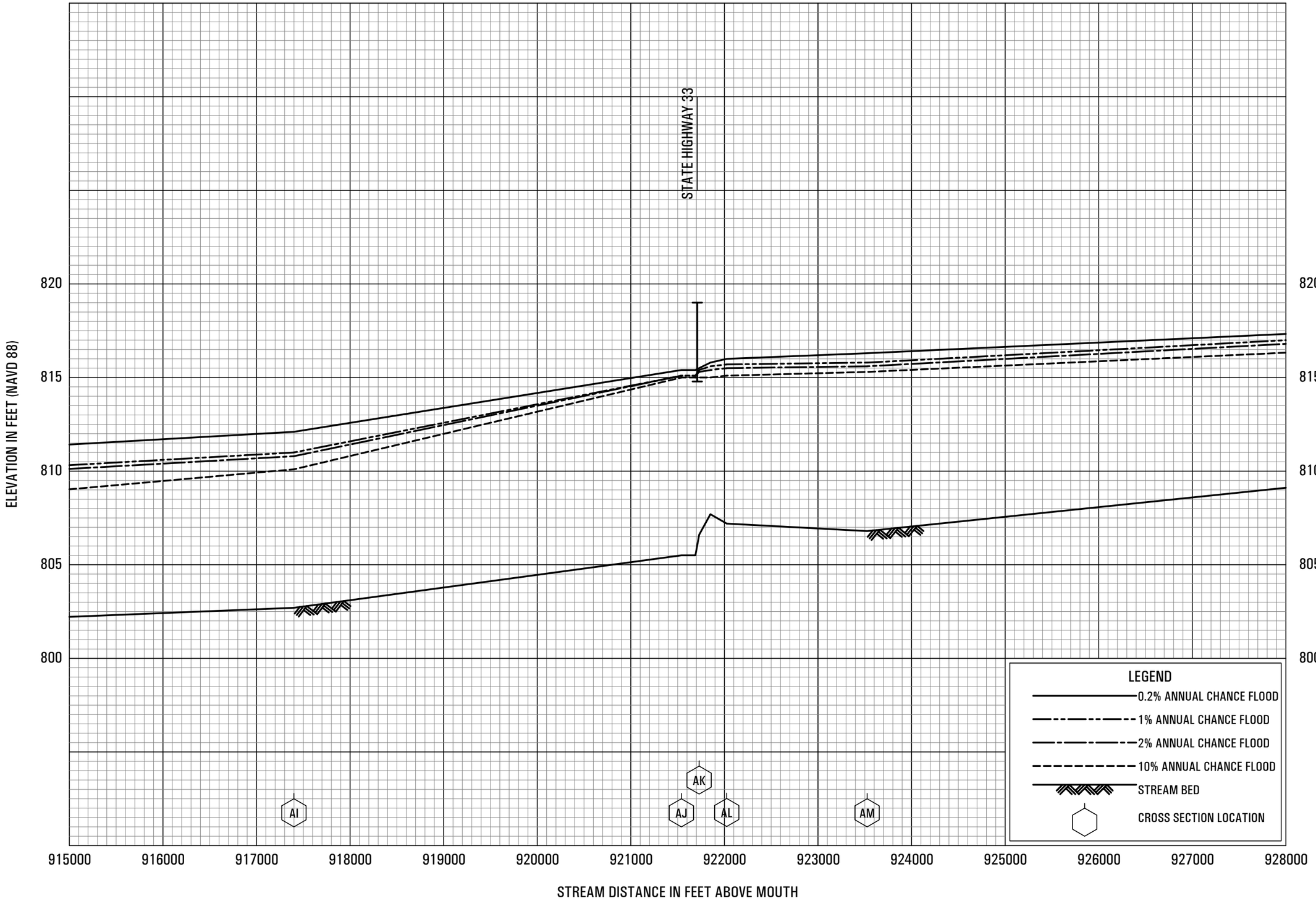

FLOOD PROFILES

FOX RIVER

FEDERAL EMERGENCY MANAGEMENT AGENCY

COLUMBIA COUNTY, WI

AND INCORPORATED AREAS

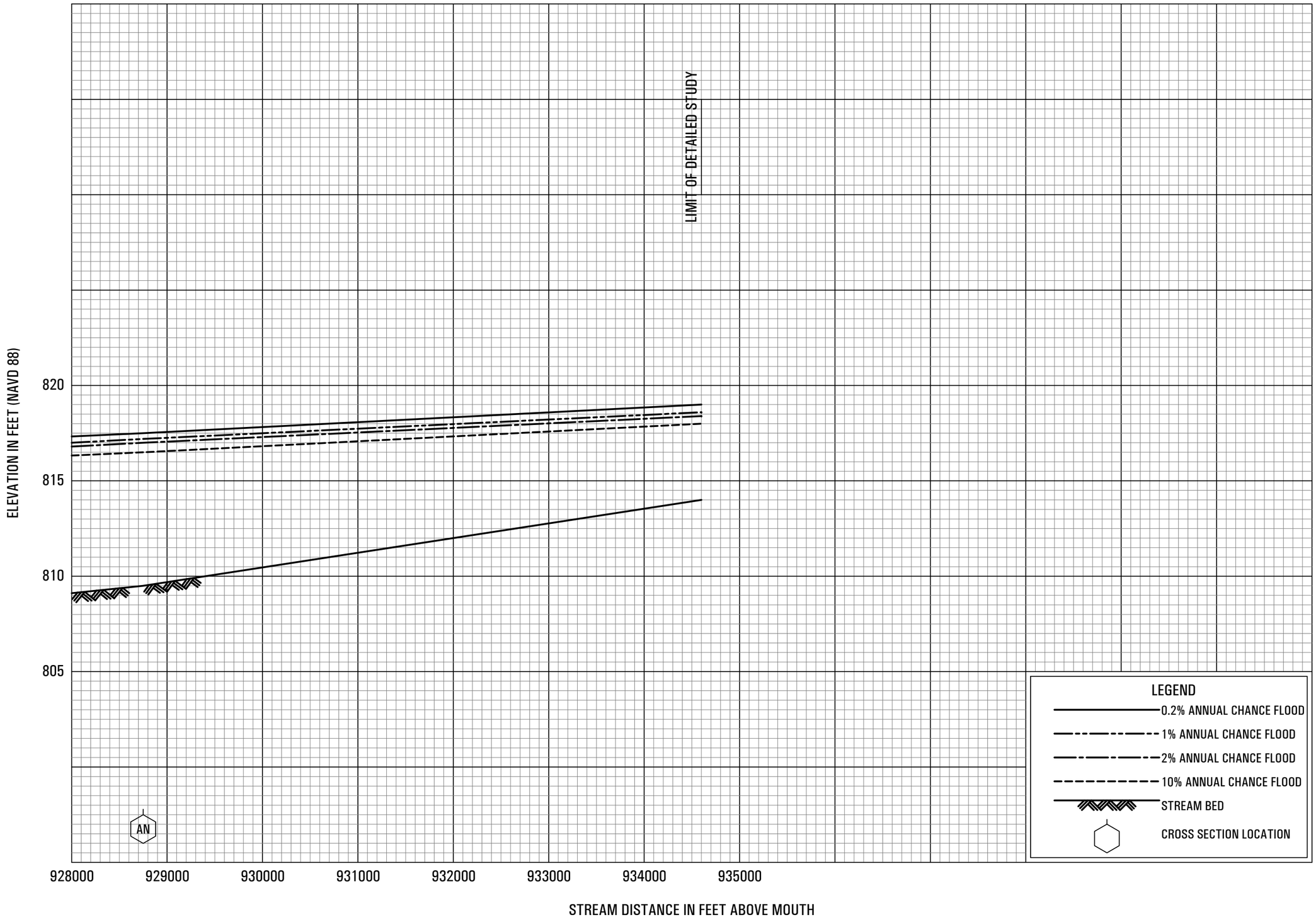

FLOOD PROFILES

FOX RIVER

FEDERAL EMERGENCY MANAGEMENT AGENCY

COLUMBIA COUNTY, WI

AND INCORPORATED AREAS

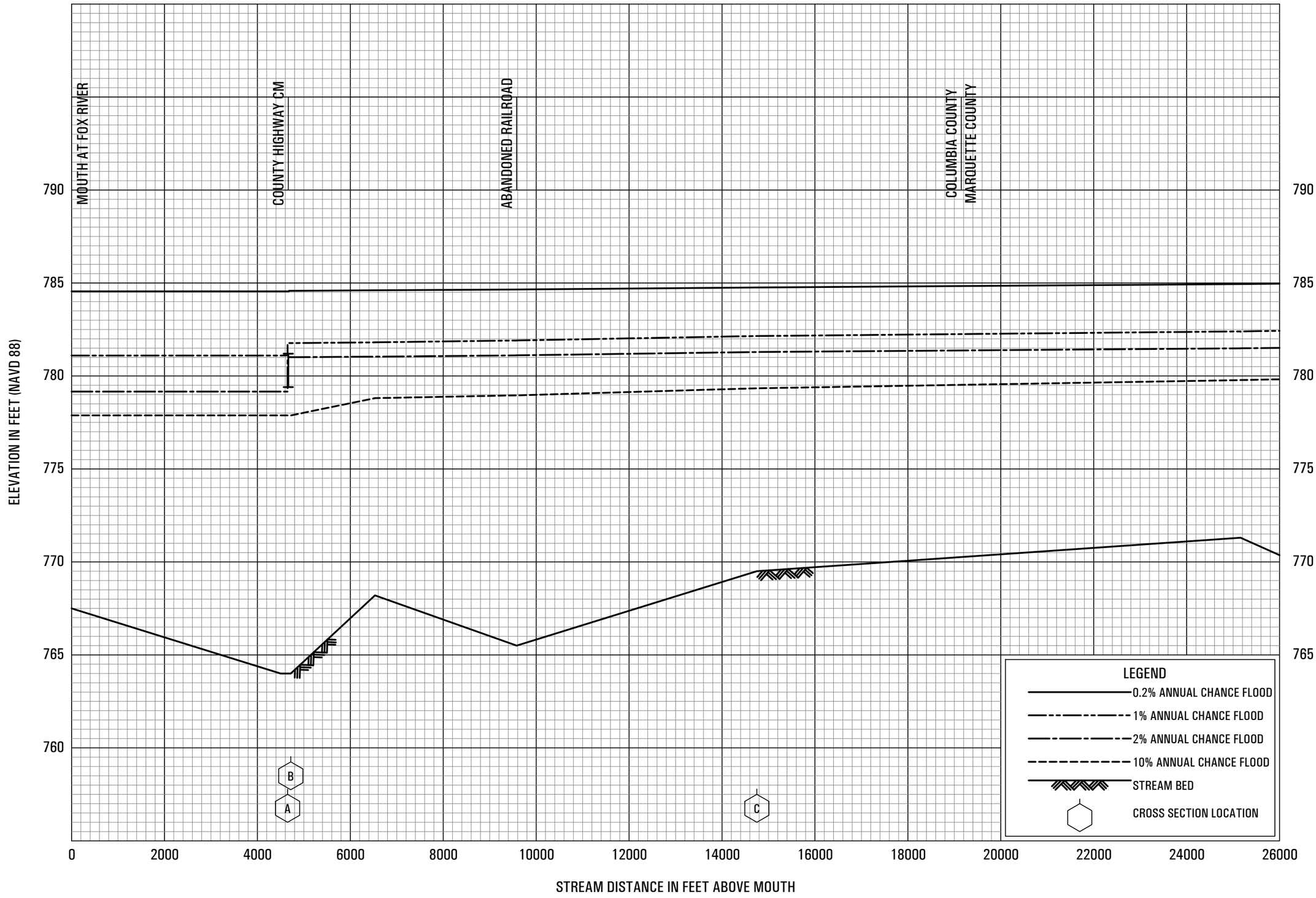

FLOOD PROFILES

NEENAH CREEK

FEDERAL EMERGENCY MANAGEMENT AGENCY

COLUMBIA COUNTY, WI

AND INCORPORATED AREAS

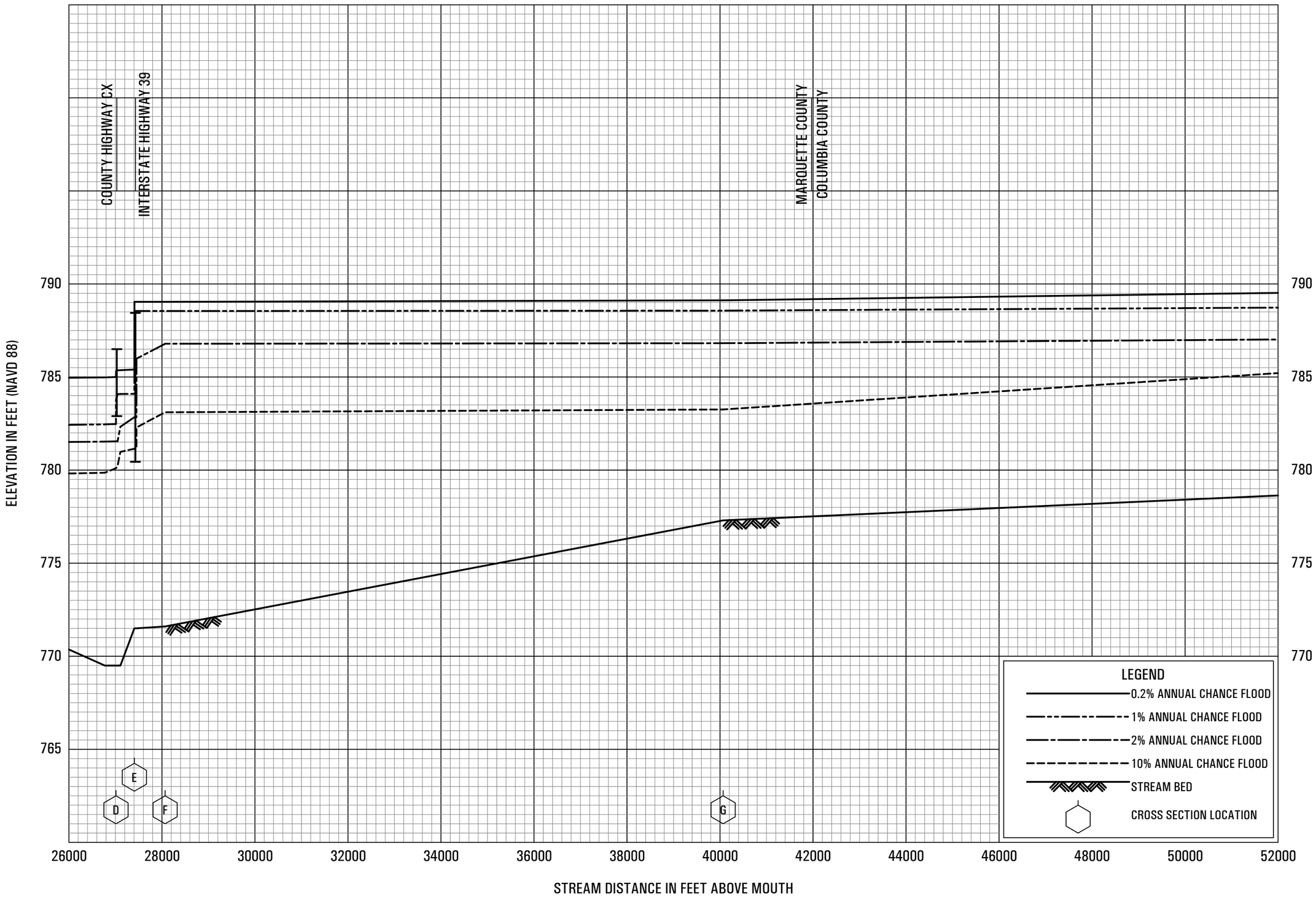

FLOOD PROFILES

NEENAH CREEK

FEDERAL EMERGENCY MANAGEMENT AGENCY

COLUMBIA COUNTY, WI

AND INCORPORATED AREAS

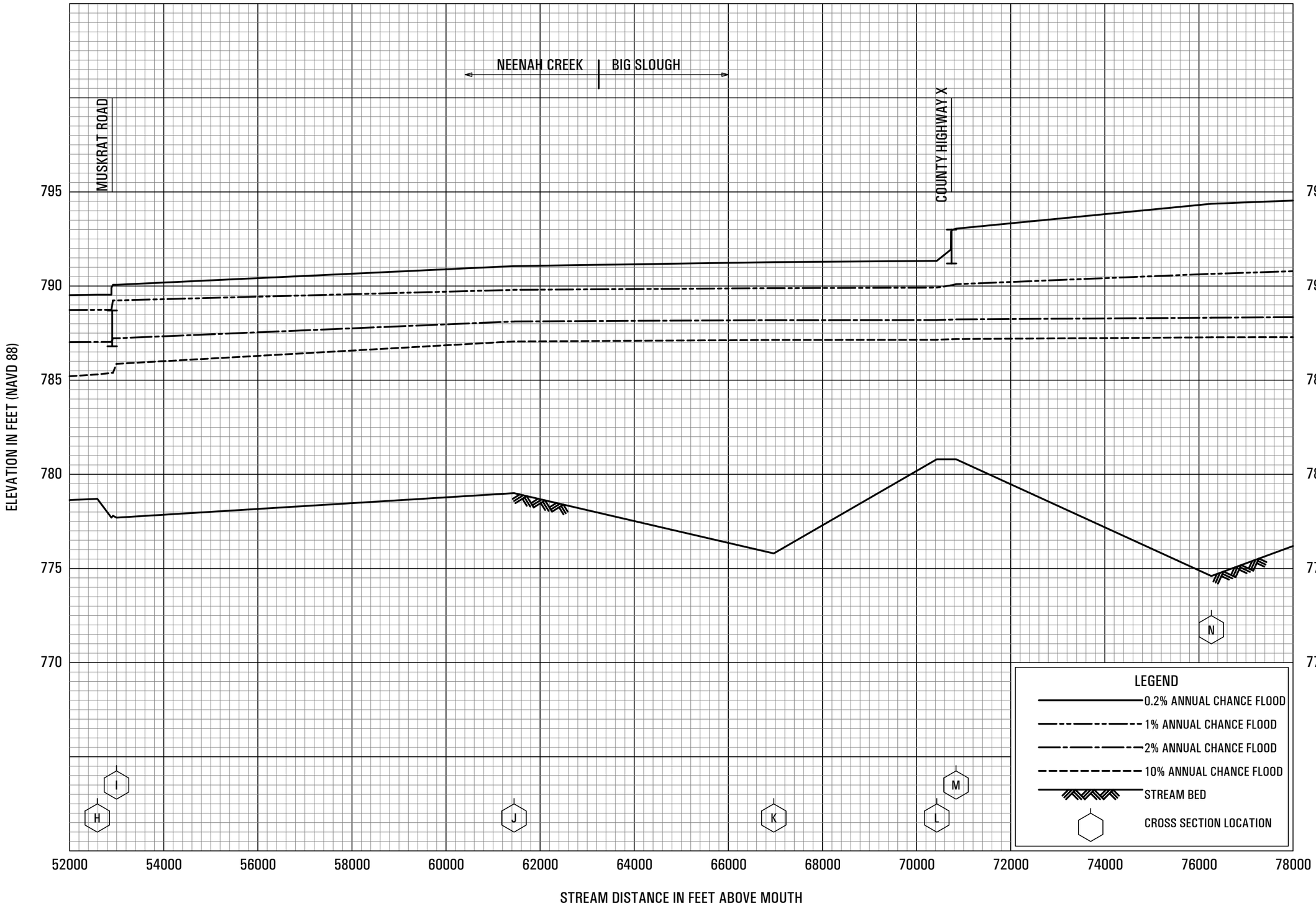

FLOOD PROFILES

NEENAH CREEK - BIG SLOUGH

FEDERAL EMERGENCY MANAGEMENT AGENCY

COLUMBIA COUNTY, WI

AND INCORPORATED AREAS

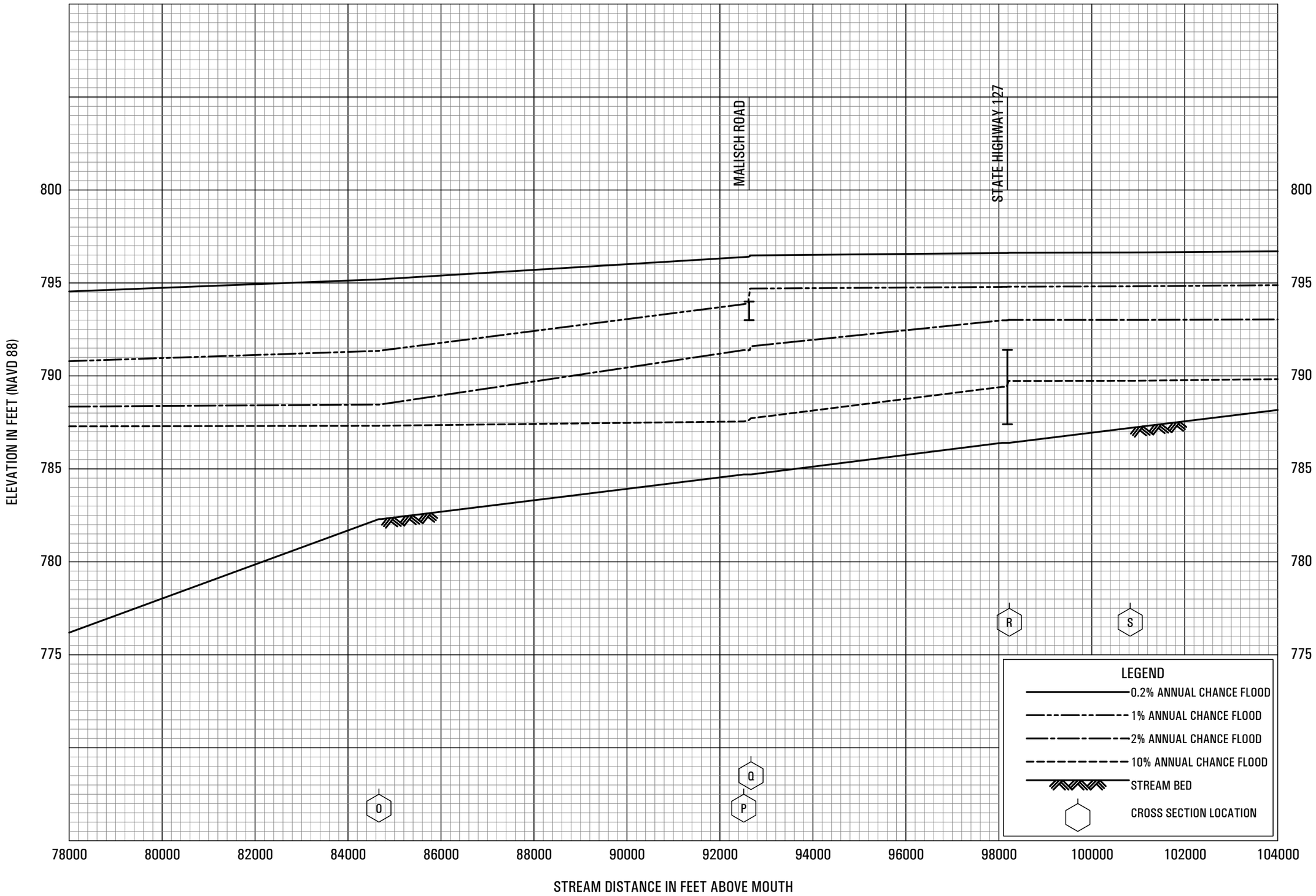

FLOOD PROFILES

BIG SLOUGH

FEDERAL EMERGENCY MANAGEMENT AGENCY

COLUMBIA COUNTY, WI

AND INCORPORATED AREAS

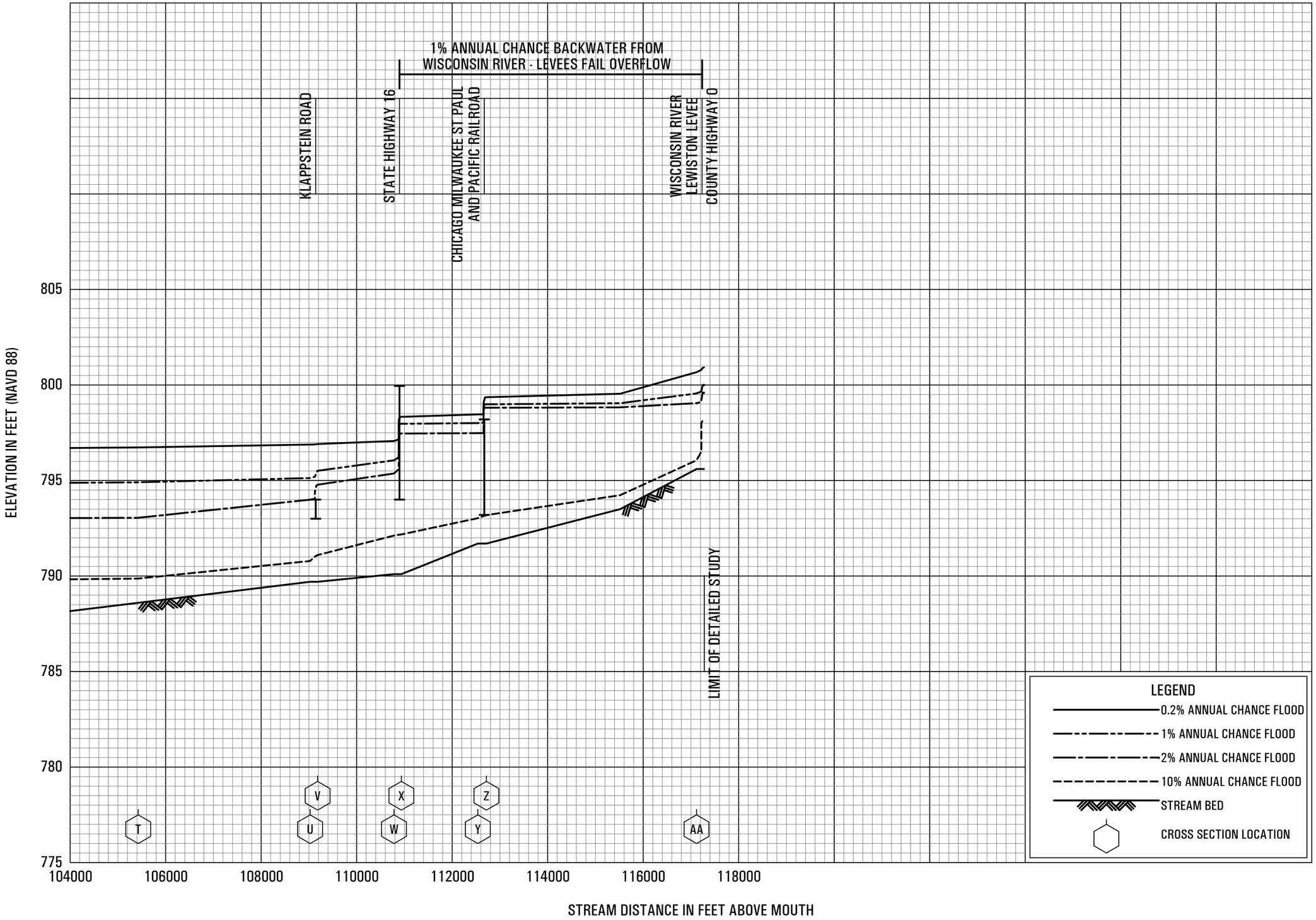

FLOOD PROFILES

BIG SLOUGH

FEDERAL EMERGENCY MANAGEMENT AGENCY

COLUMBIA COUNTY, WI

AND INCORPORATED AREAS

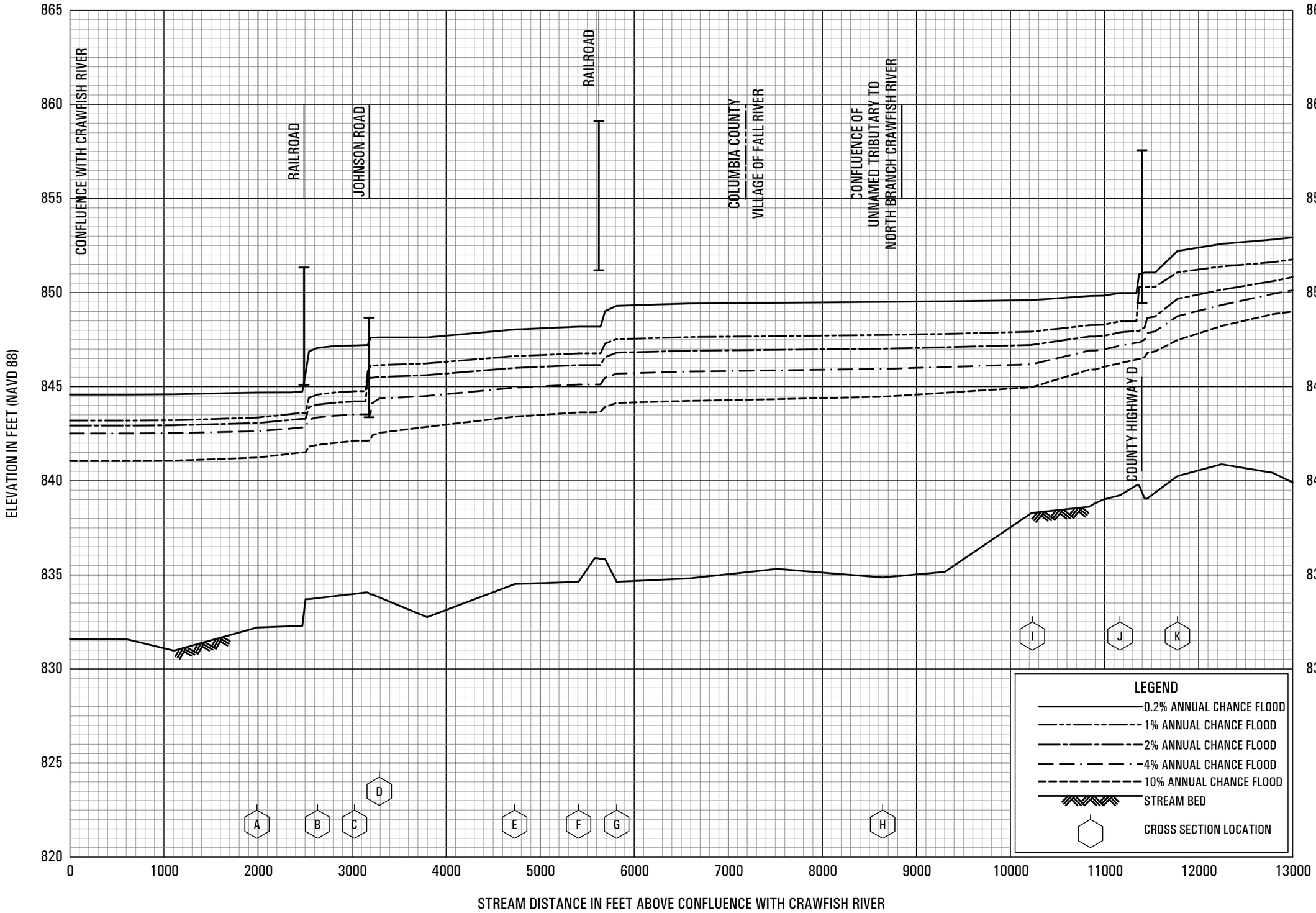

FLOOD PROFILES

NORTH BRANCH CRAWFISH RIVER

FEDERAL EMERGENCY MANAGEMENT AGENCY

COLUMBIA COUNTY, WI

AND INCORPORATED AREAS

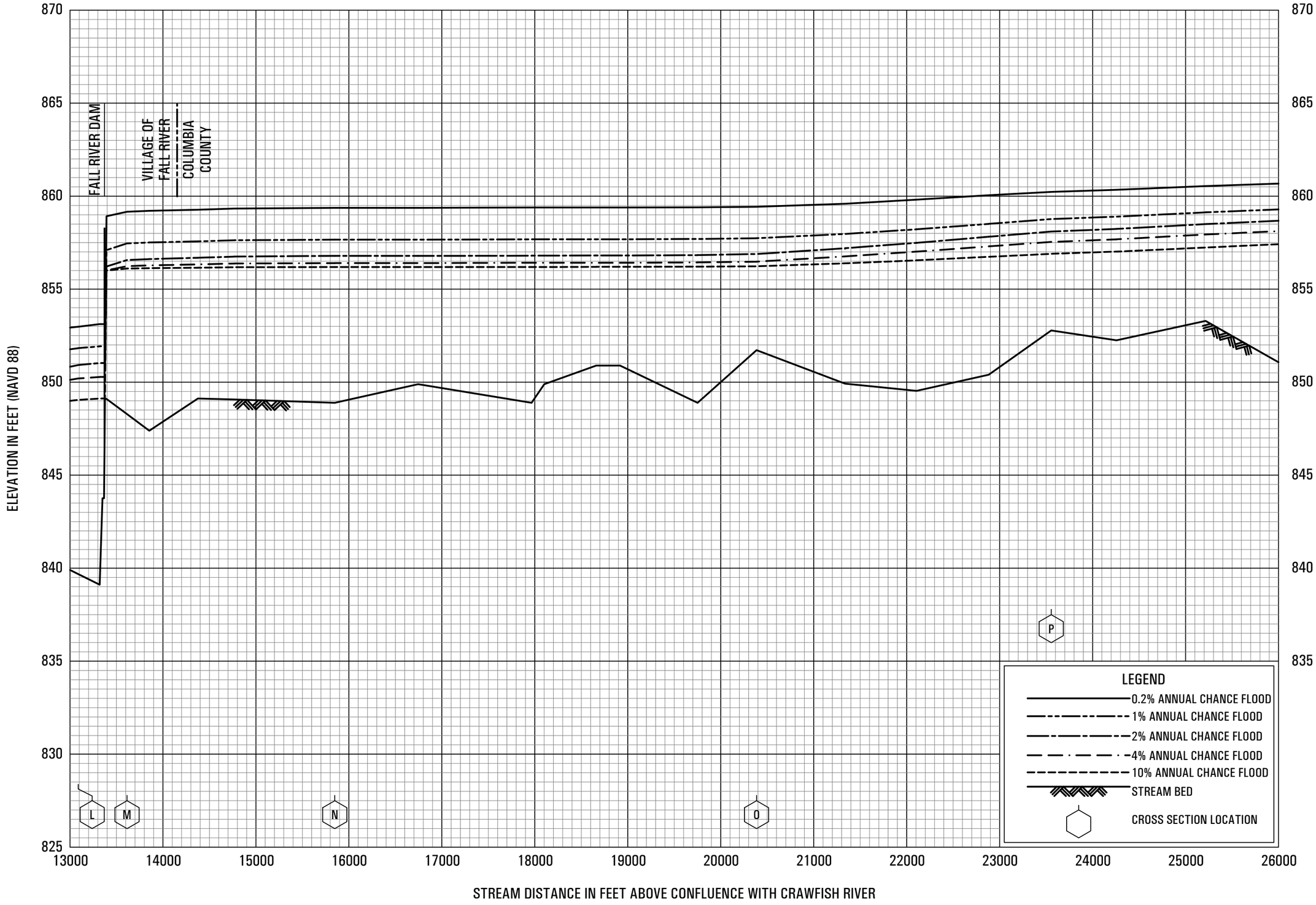

FLOOD PROFILES

NORTH BRANCH CRAWFISH RIVER

FEDERAL EMERGENCY MANAGEMENT AGENCY

COLUMBIA COUNTY, WI

AND INCORPORATED AREAS

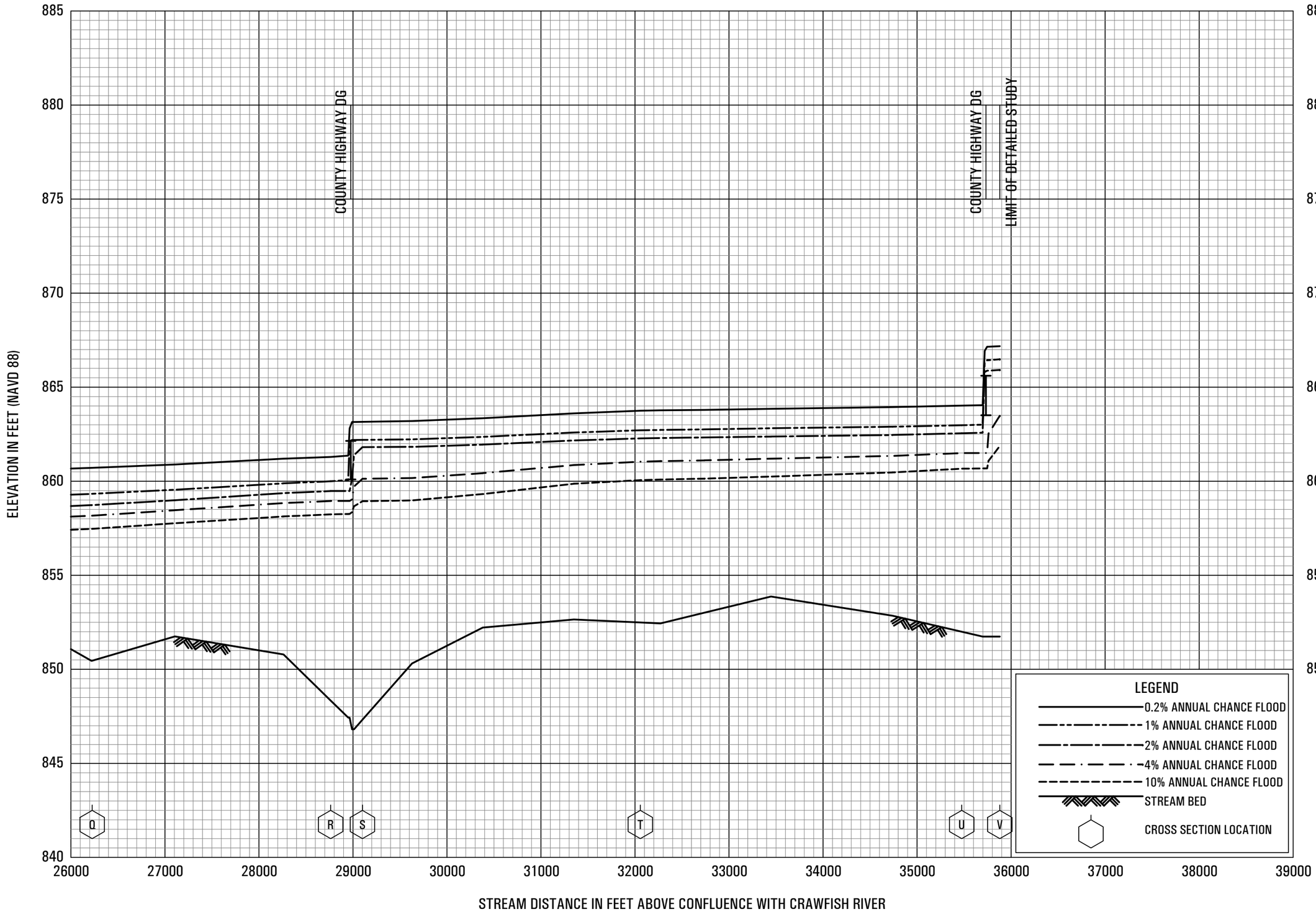

FLOOD PROFILES

NORTH BRANCH CRAWFISH RIVER

FEDERAL EMERGENCY MANAGEMENT AGENCY

COLUMBIA COUNTY, WI

AND INCORPORATED AREAS

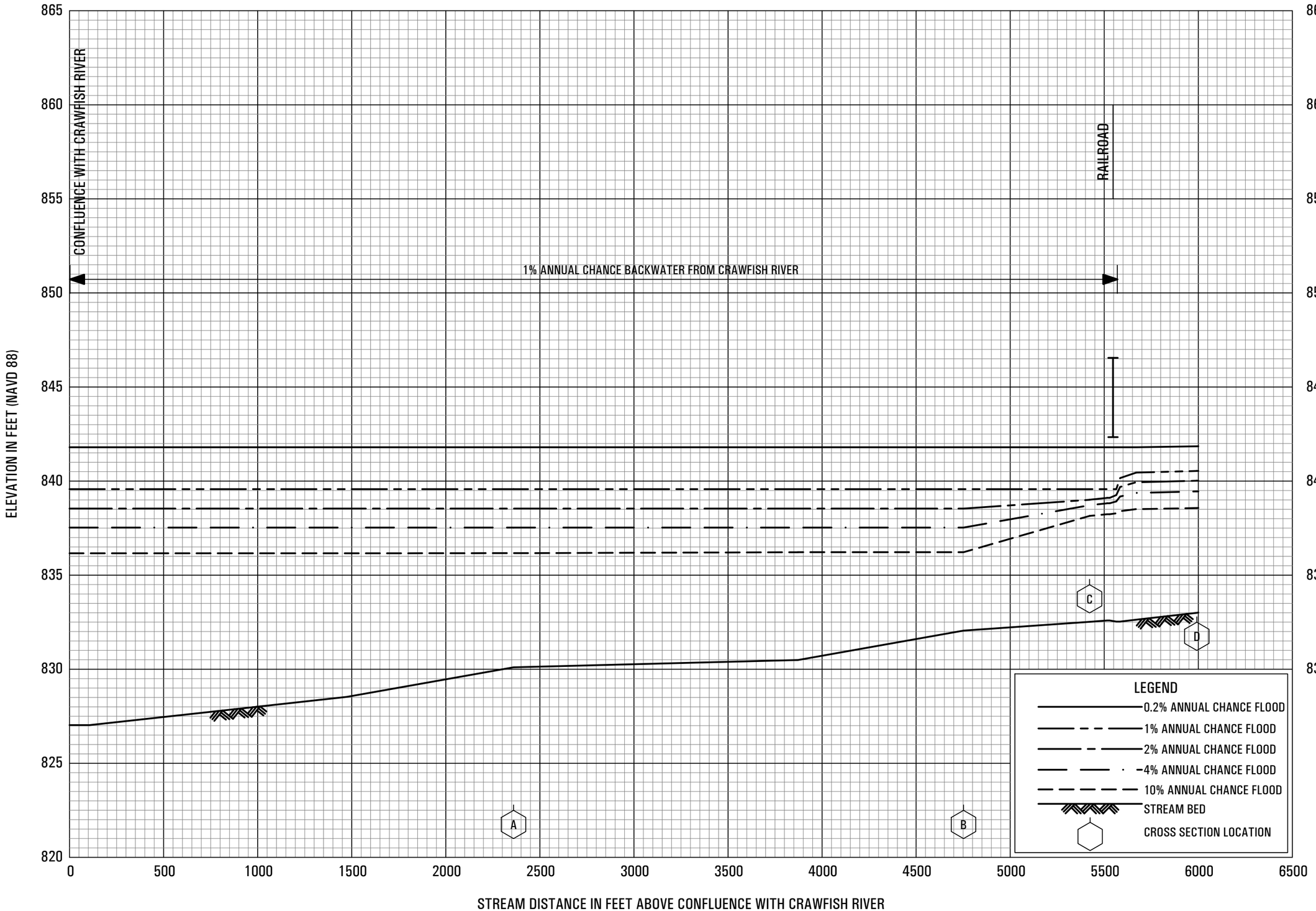

FLOOD PROFILES

ROBBINS CREEK

FEDERAL EMERGENCY MANAGEMENT AGENCY

COLUMBIA COUNTY, WI

AND INCORPORATED AREAS

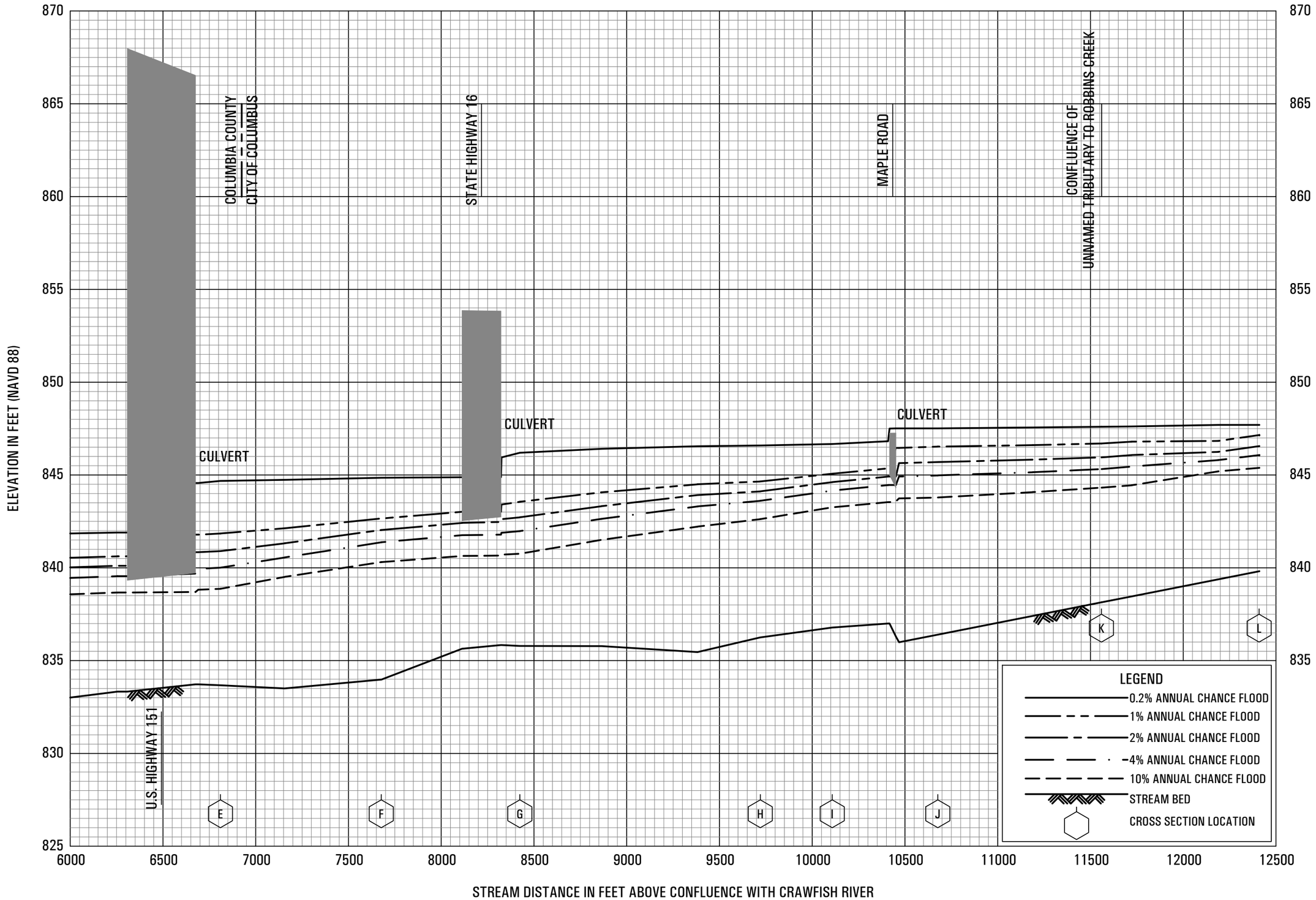

FLOOD PROFILES

ROBBINS CREEK

FEDERAL EMERGENCY MANAGEMENT AGENCY

COLUMBIA COUNTY, WI

AND INCORPORATED AREAS

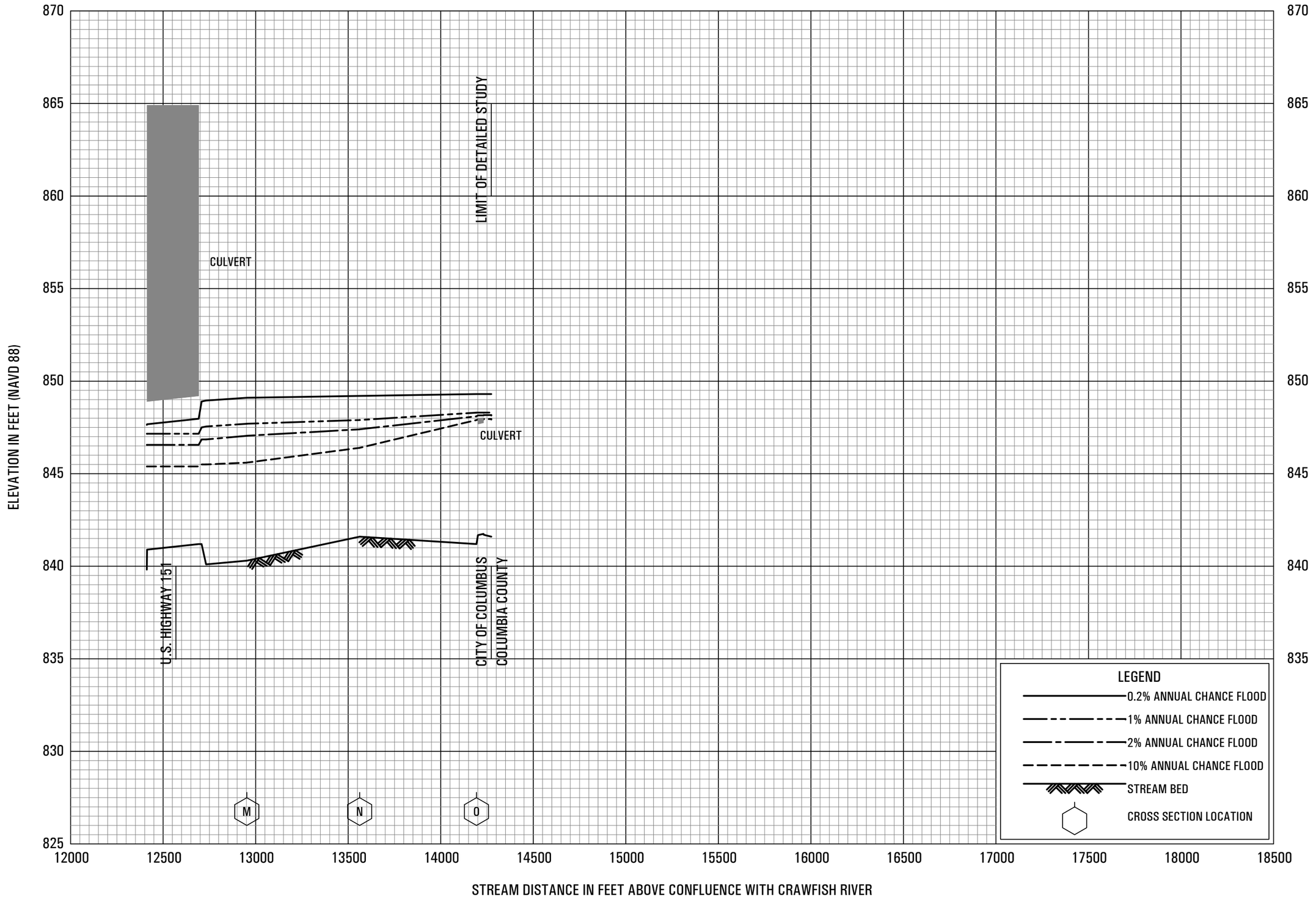

FLOOD PROFILES

ROBBINS CREEK

FEDERAL EMERGENCY MANAGEMENT AGENCY

COLUMBIA COUNTY, WI

AND INCORPORATED AREAS

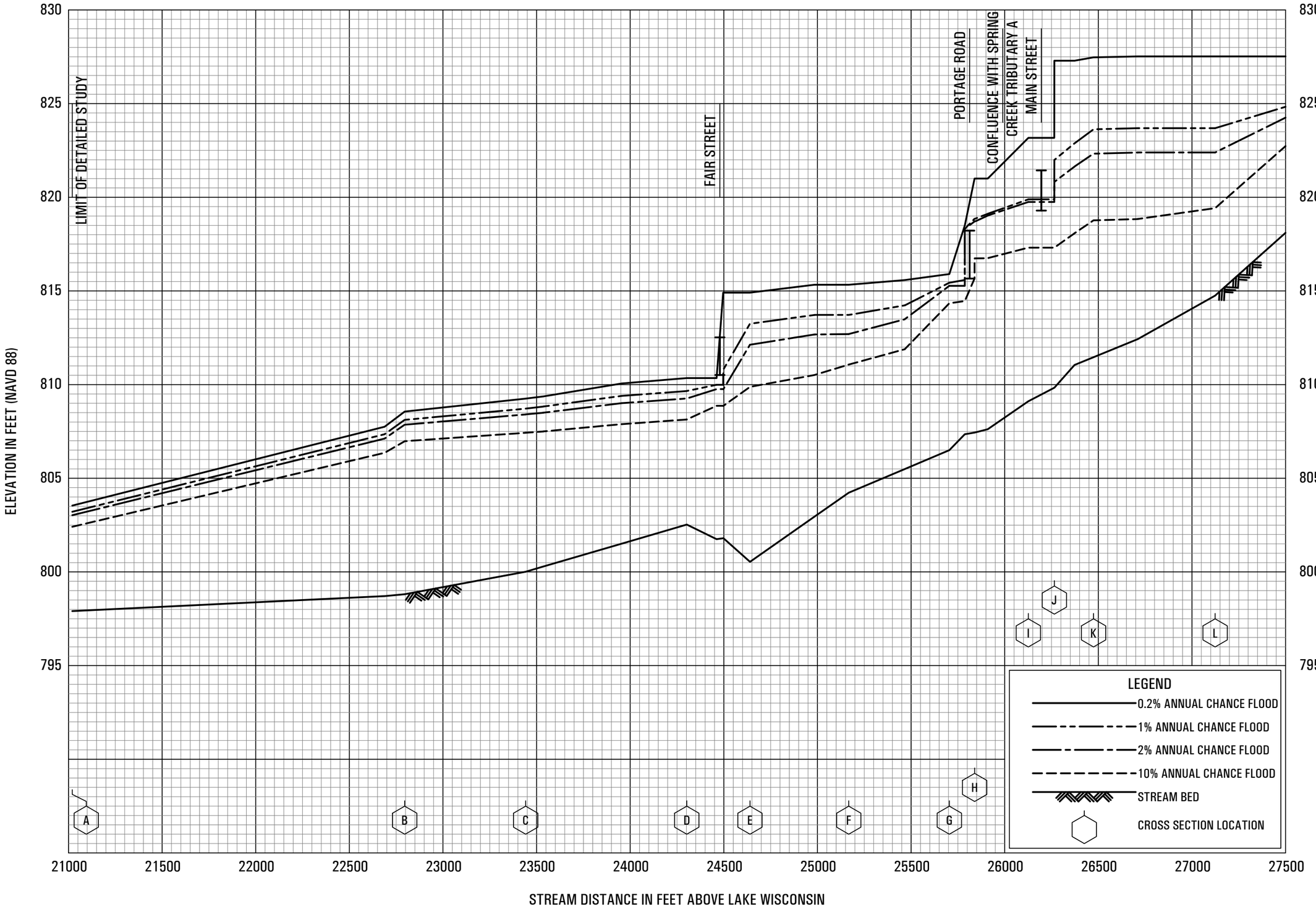

FLOOD PROFILES

SPRING CREEK

FEDERAL EMERGENCY MANAGEMENT AGENCY

COLUMBIA COUNTY, WI

AND INCORPORATED AREAS

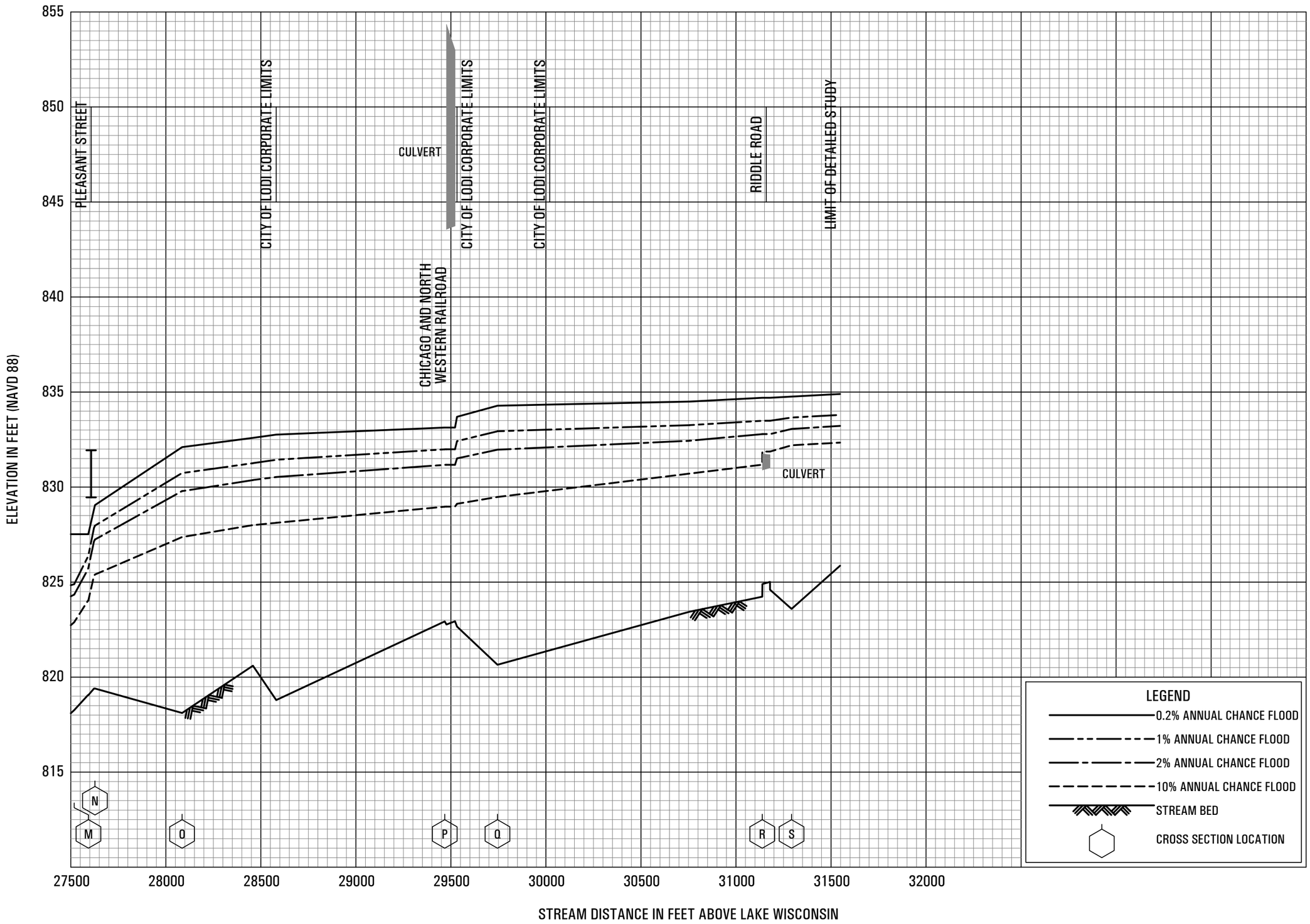

FLOOD PROFILES

SPRING CREEK

FEDERAL EMERGENCY MANAGEMENT AGENCY

COLUMBIA COUNTY, WI

AND INCORPORATED AREAS

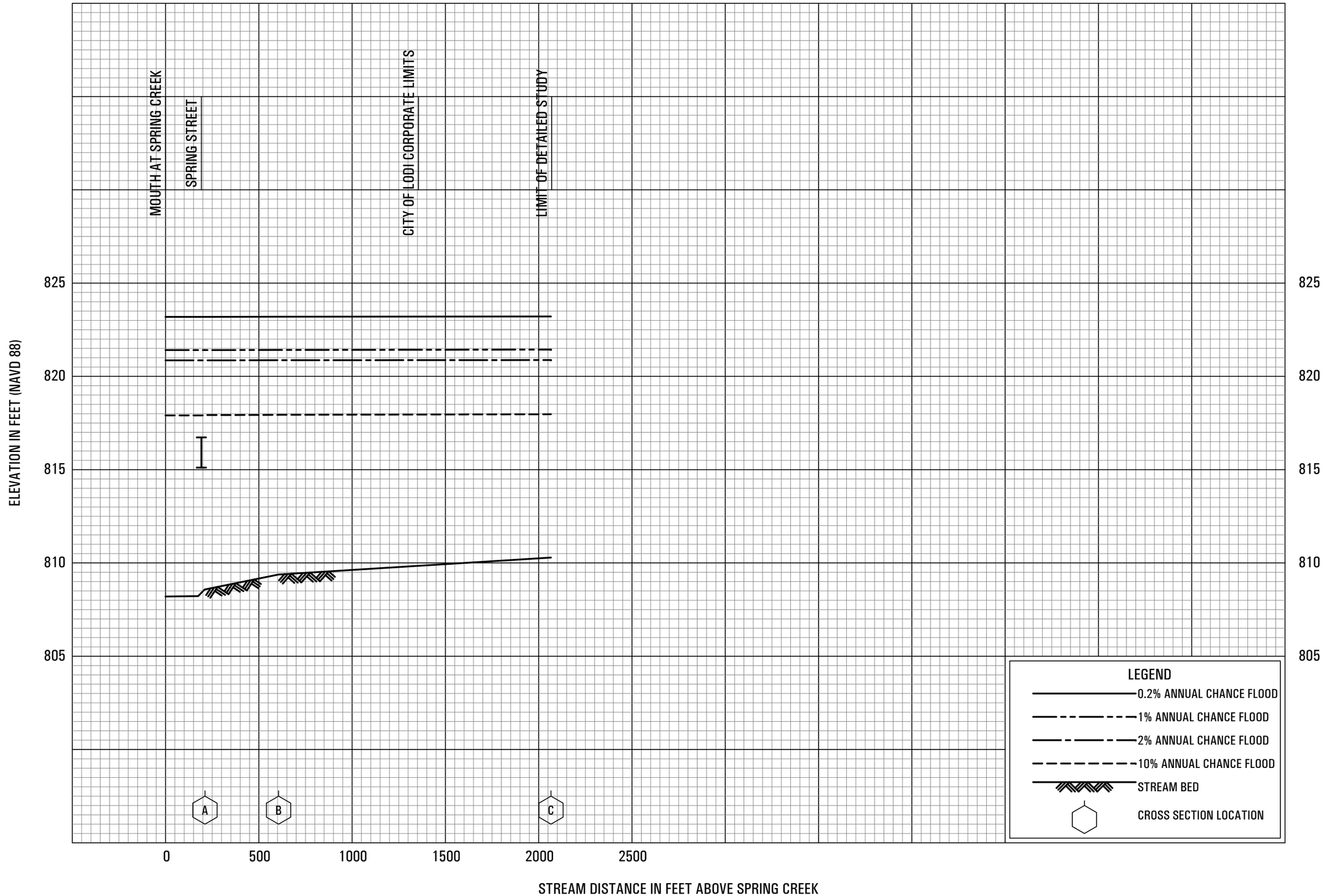

FLOOD PROFILES

SPRING CREEK TRIBUTARY A

FEDERAL EMERGENCY MANAGEMENT AGENCY

COLUMBIA COUNTY, WI

AND INCORPORATED AREAS

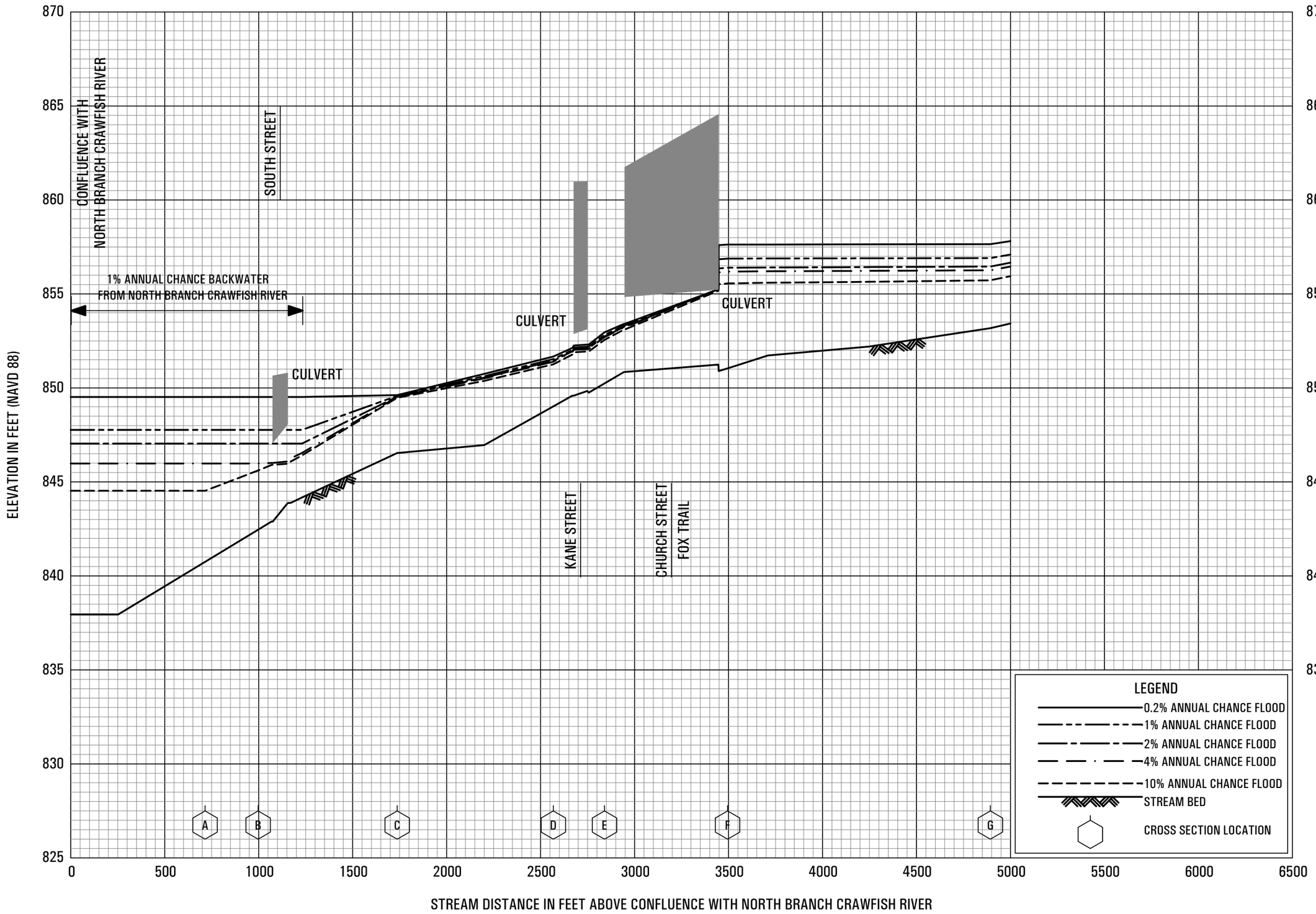

FLOOD PROFILES

UNNAMED TRIBUTARY TO NORTH BRANCH CRAWFISH RIVER

FEDERAL EMERGENCY MANAGEMENT AGENCY

COLUMBIA COUNTY, WI

AND INCORPORATED AREAS

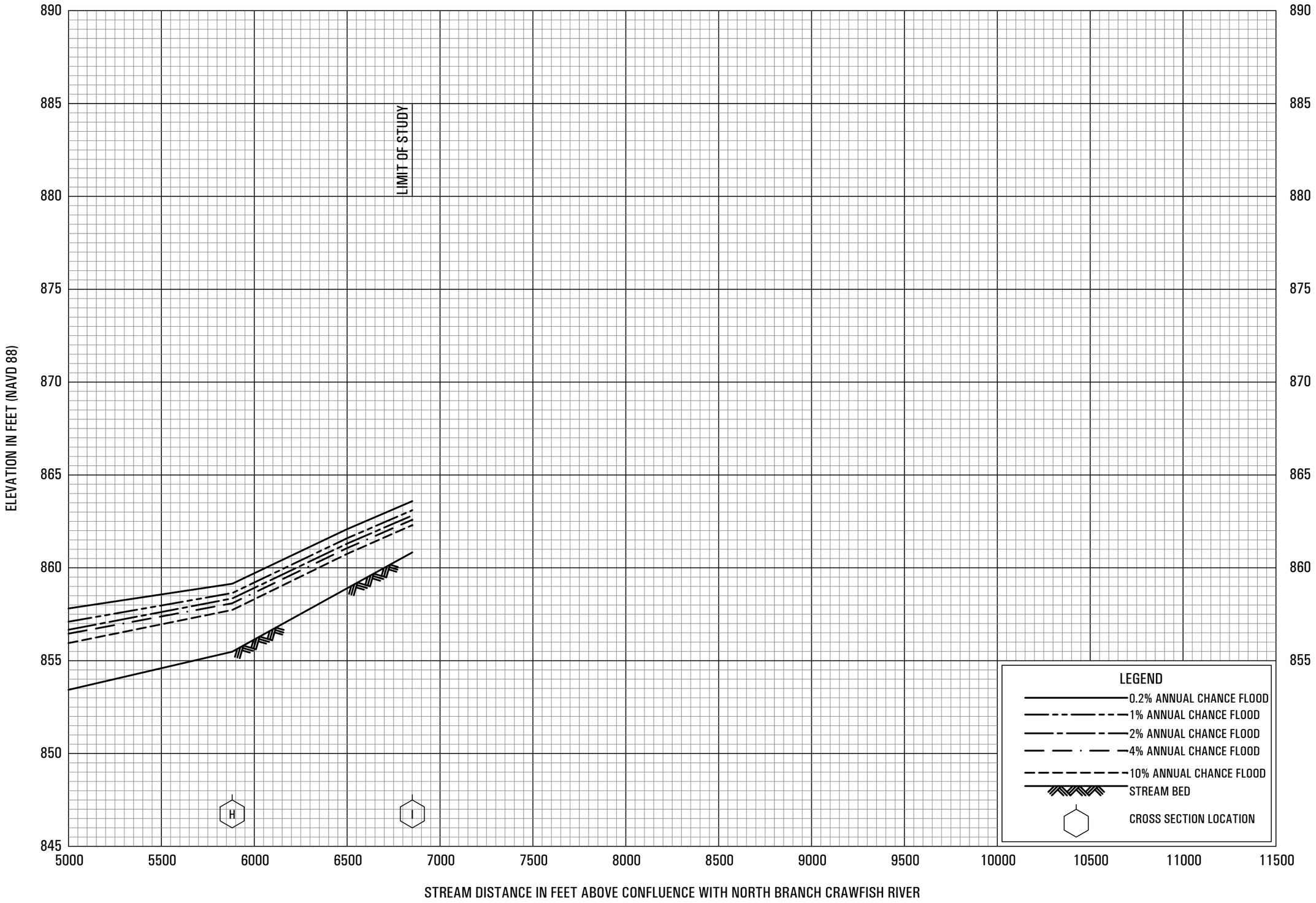

FLOOD PROFILES

UNNAMED TRIBUTARY TO NORTH BRANCH CRAWFISH RIVER

FEDERAL EMERGENCY MANAGEMENT AGENCY

COLUMBIA COUNTY, WI

AND INCORPORATED AREAS

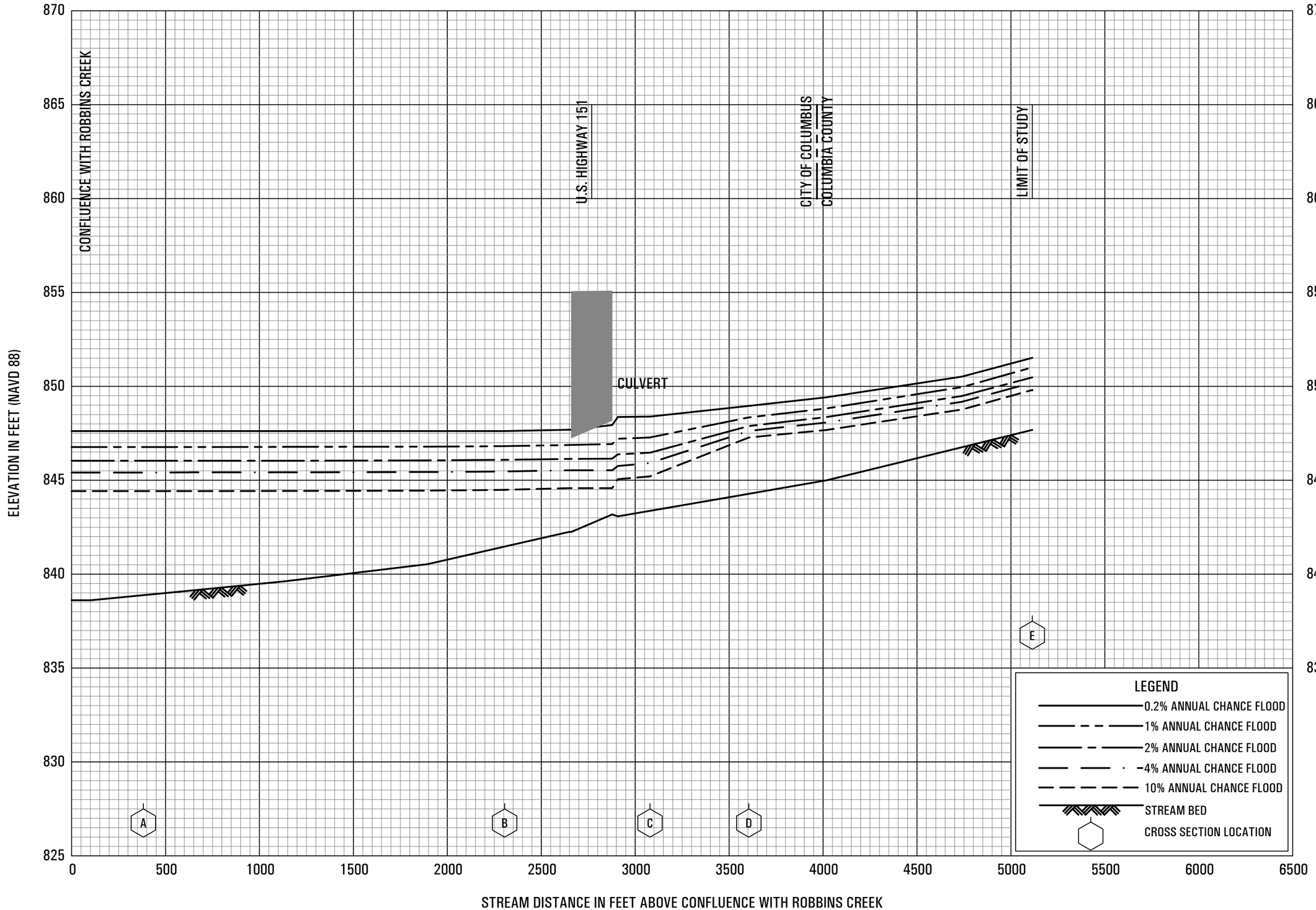

FLOOD PROFILES

UNNAMED TRIBUTARY TO ROBBINS CREEK

FEDERAL EMERGENCY MANAGEMENT AGENCY

COLUMBIA COUNTY, WI

AND INCORPORATED AREAS

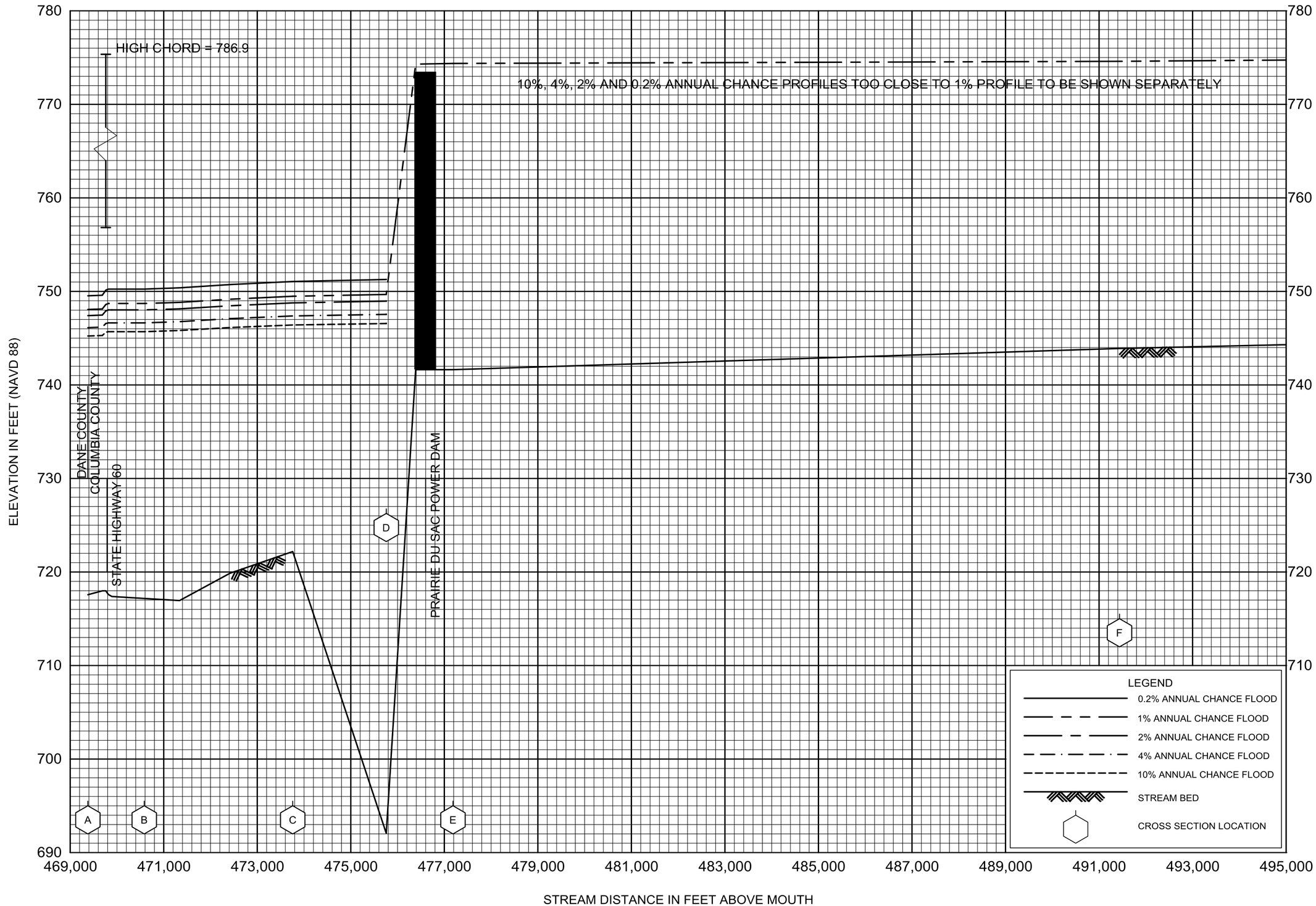

FLOOD PROFILES

WISCONSIN RIVER

FEDERAL EMERGENCY MANAGEMENT AGENCY

COLUMBIA COUNTY, WI

AND INCORPORATED AREAS

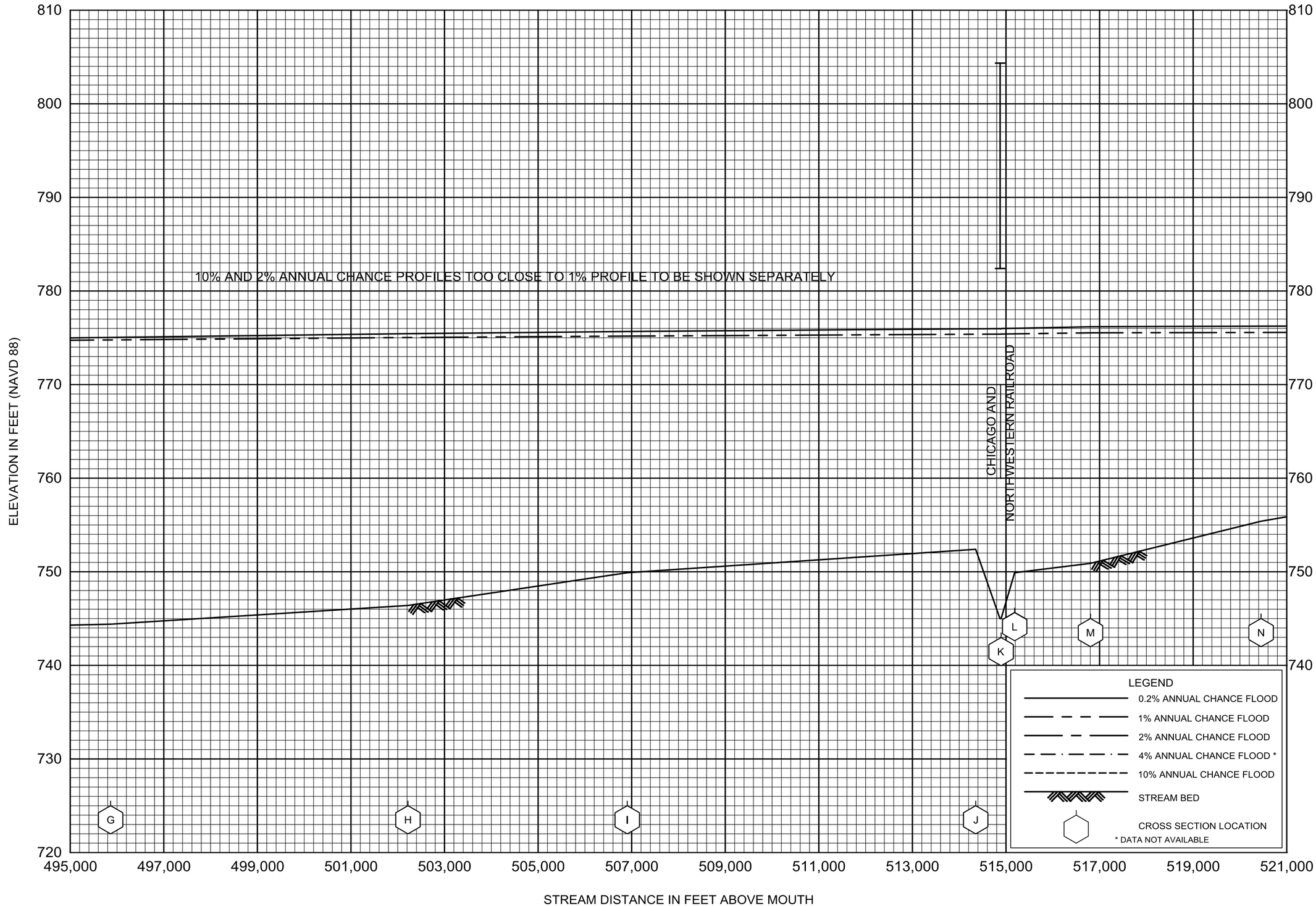

FLOOD PROFILES

WISCONSIN RIVER

FEDERAL EMERGENCY MANAGEMENT AGENCY

COLUMBIA COUNTY, WI

AND INCORPORATED AREAS

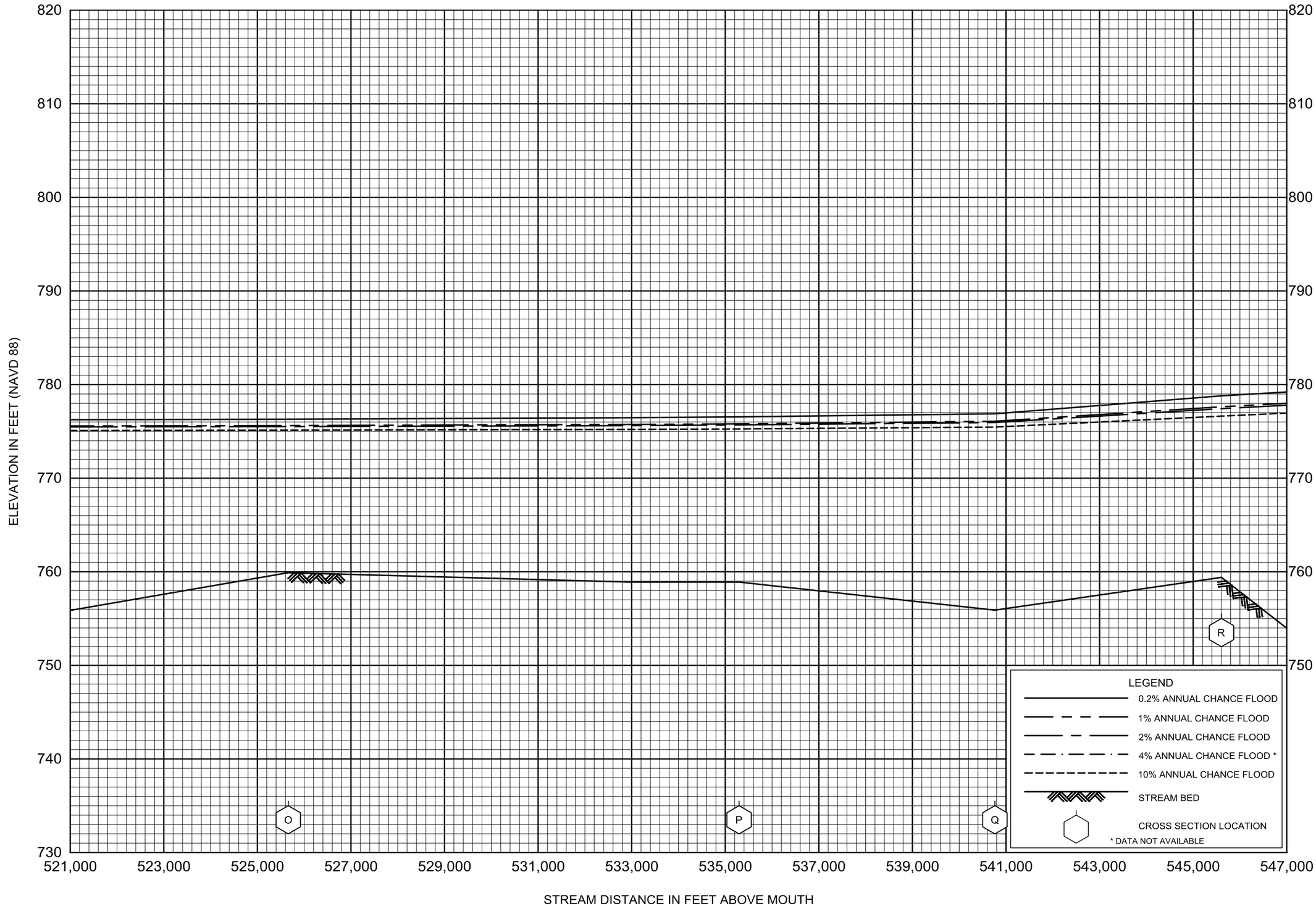

FLOOD PROFILES

WISCONSIN RIVER

FEDERAL EMERGENCY MANAGEMENT AGENCY

COLUMBIA COUNTY, WI

AND INCORPORATED AREAS

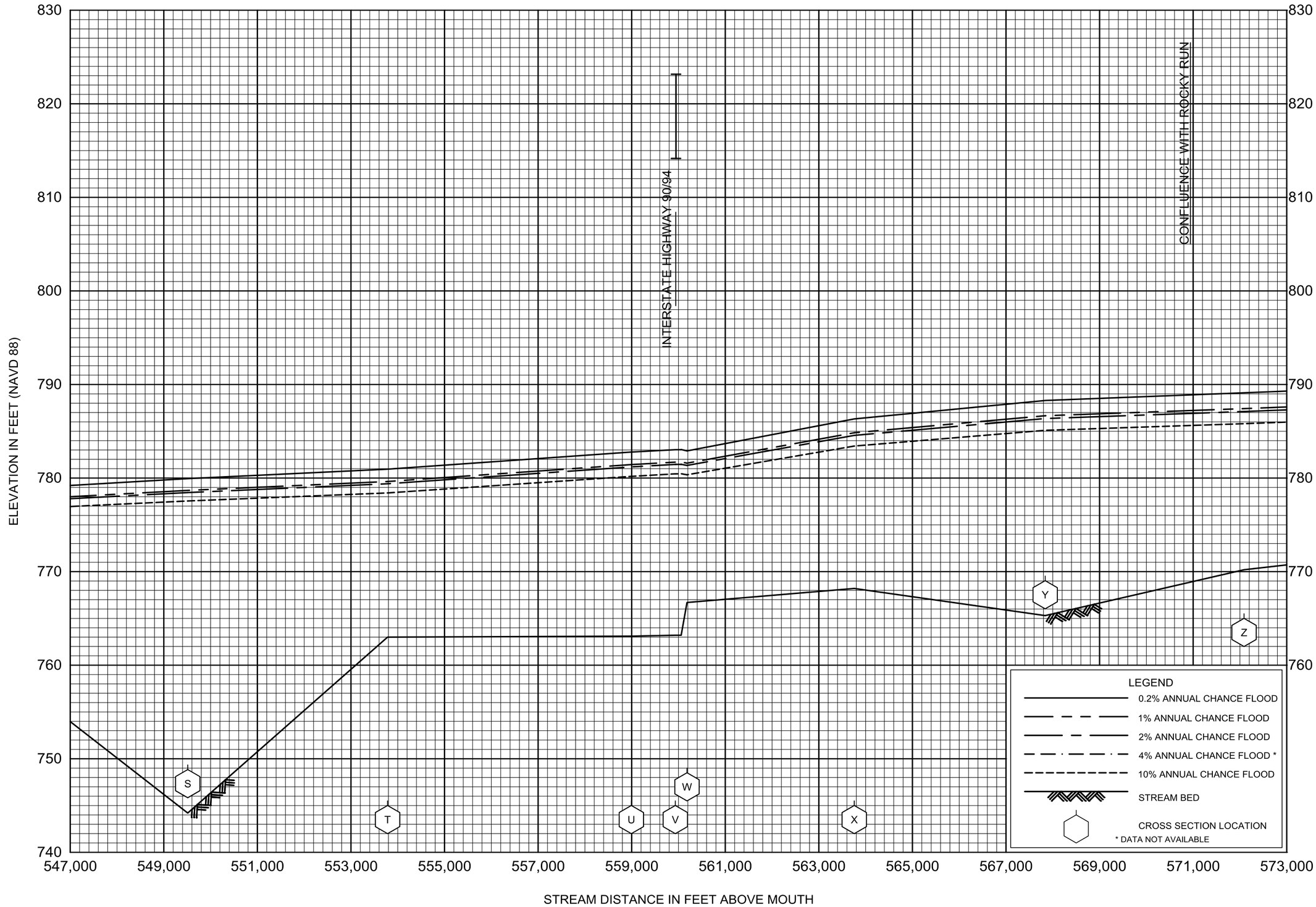

FLOOD PROFILES

WISCONSIN RIVER

FEDERAL EMERGENCY MANAGEMENT AGENCY

COLUMBIA COUNTY, WI

AND INCORPORATED AREAS

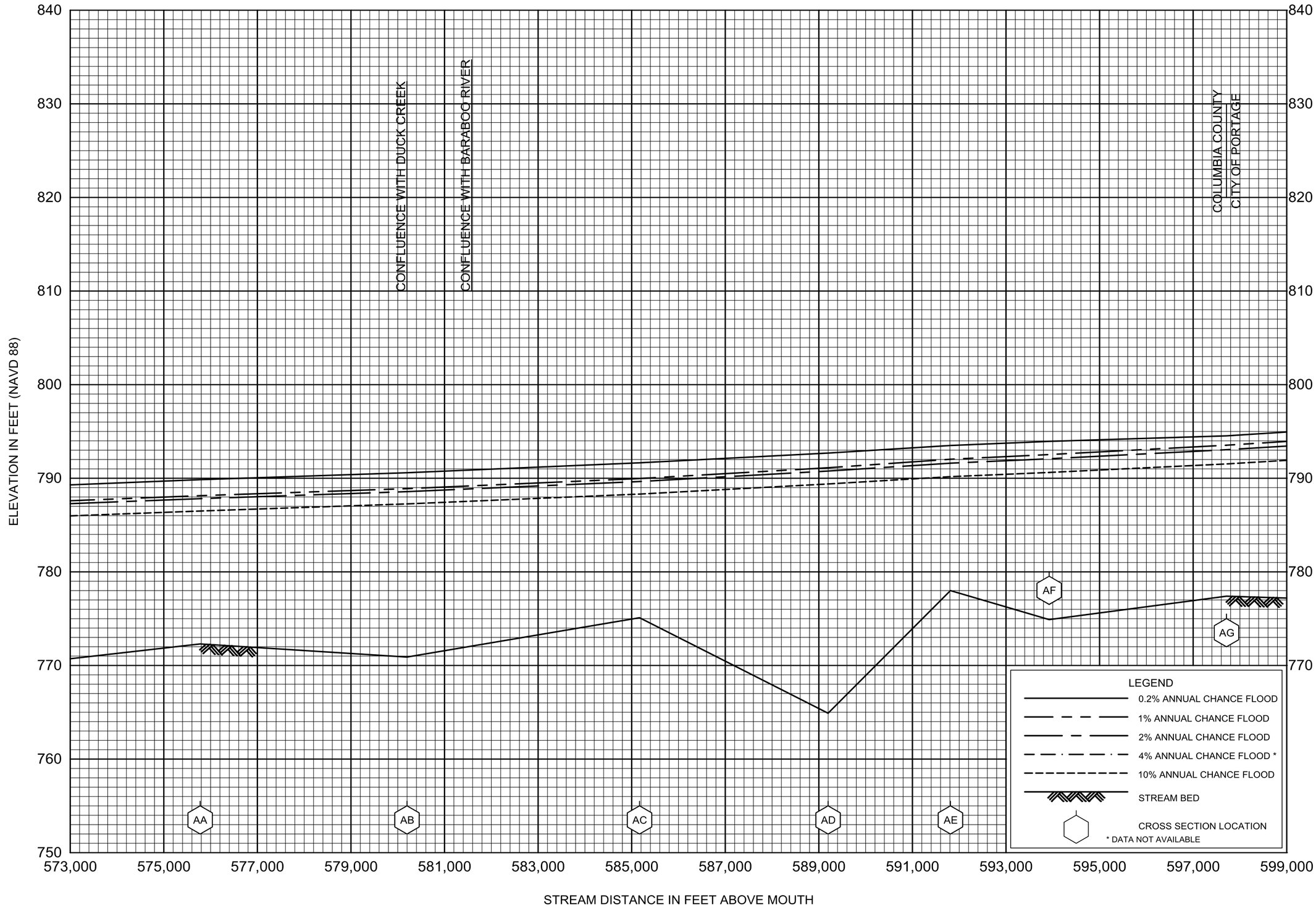

FLOOD PROFILES

WISCONSIN RIVER

FEDERAL EMERGENCY MANAGEMENT AGENCY

COLUMBIA COUNTY, WI

AND INCORPORATED AREAS

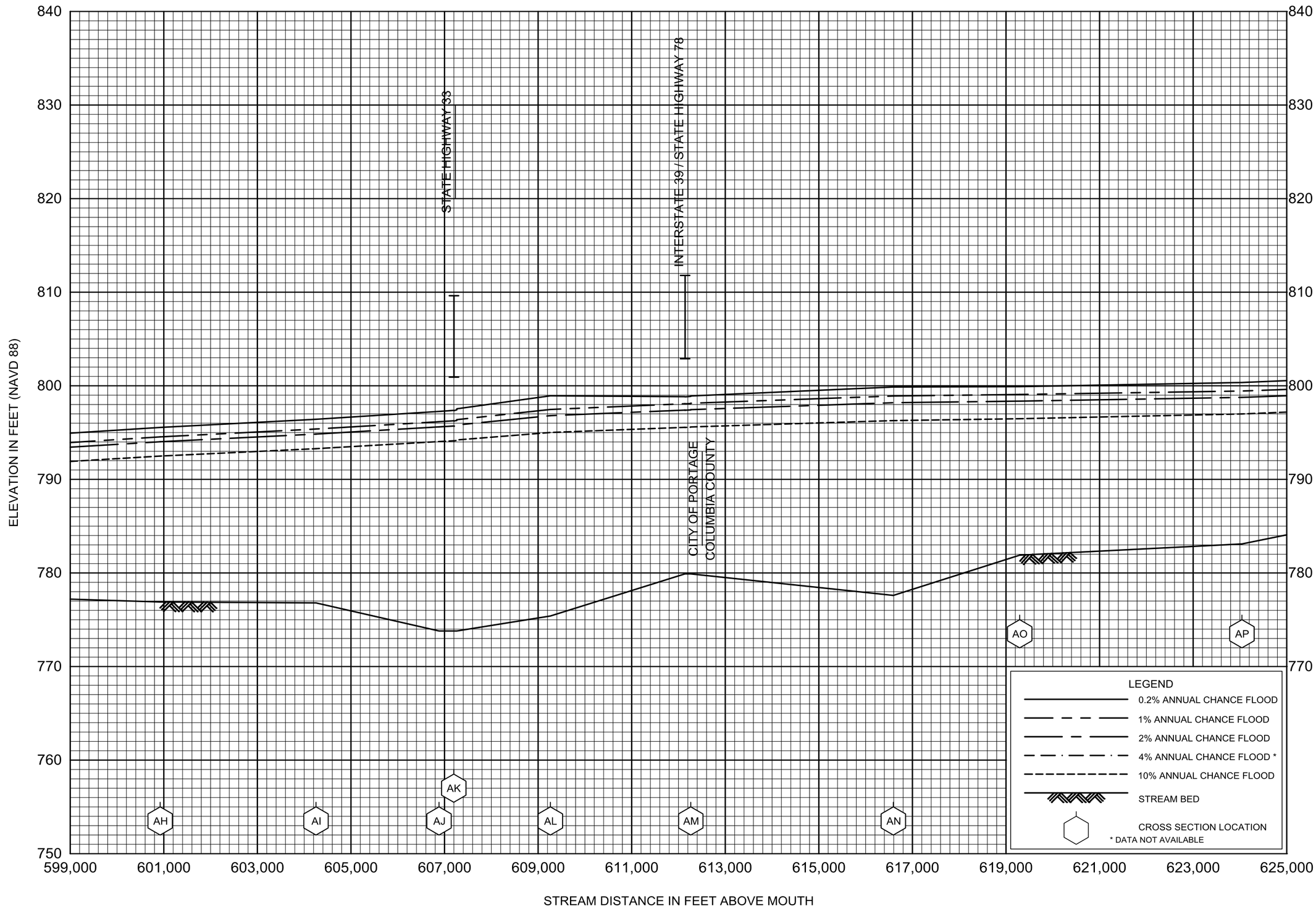

FLOOD PROFILES

WISCONSIN RIVER

FEDERAL EMERGENCY MANAGEMENT AGENCY

COLUMBIA COUNTY, WI

AND INCORPORATED AREAS

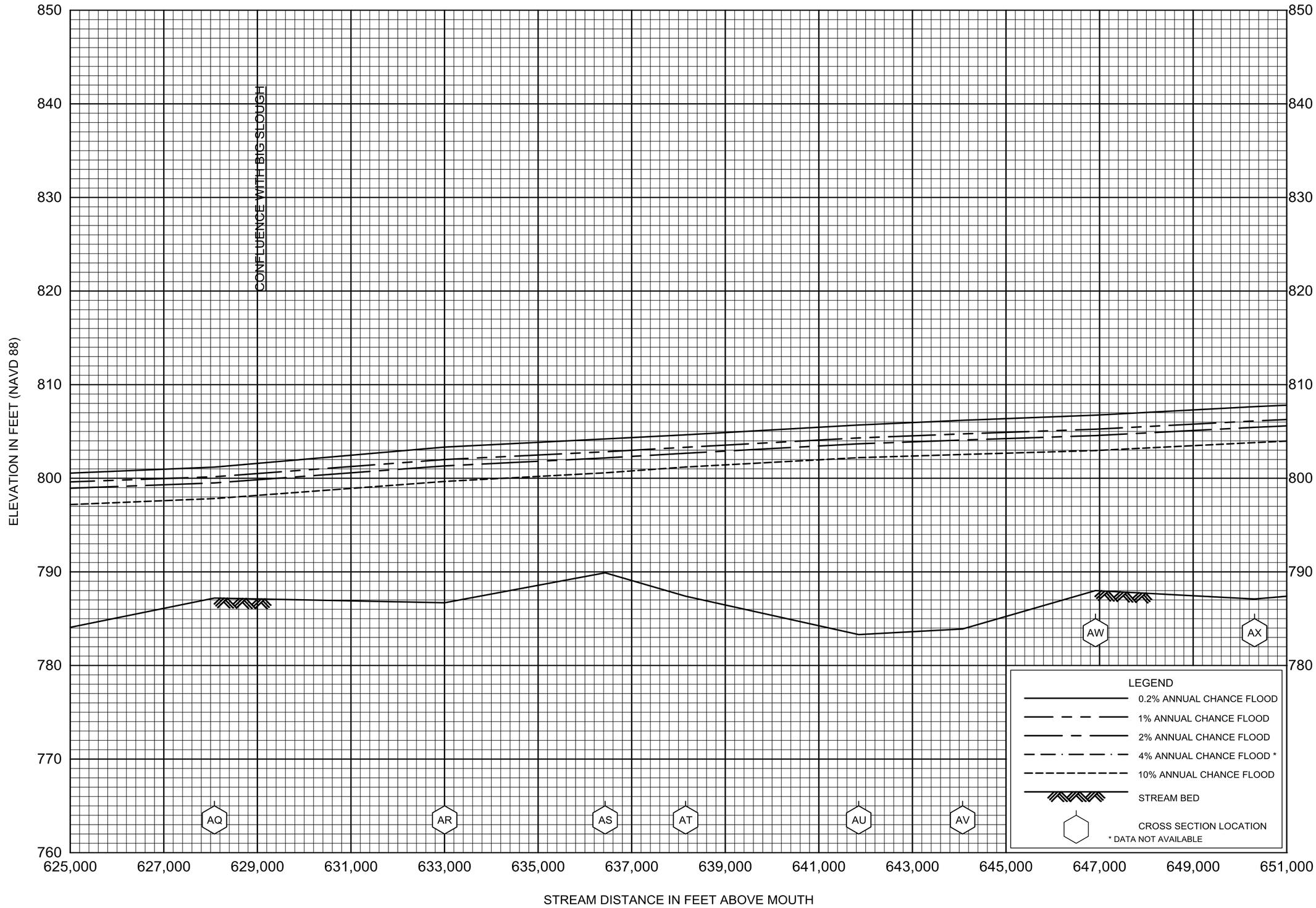

FLOOD PROFILES

WISCONSIN RIVER

FEDERAL EMERGENCY MANAGEMENT AGENCY

COLUMBIA COUNTY, WI

AND INCORPORATED AREAS

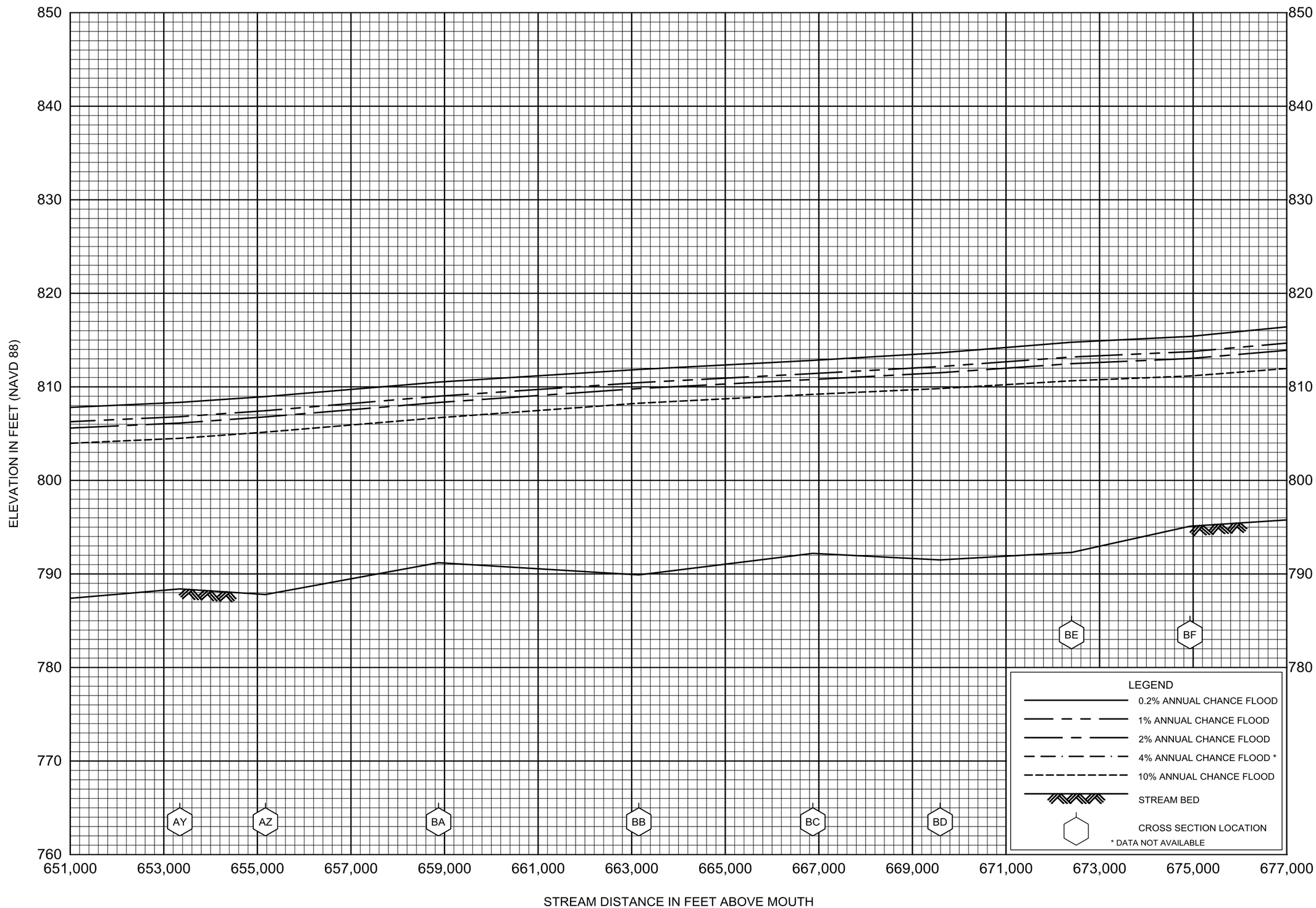

FLOOD PROFILES

WISCONSIN RIVER

FEDERAL EMERGENCY MANAGEMENT AGENCY

COLUMBIA COUNTY, WI

AND INCORPORATED AREAS

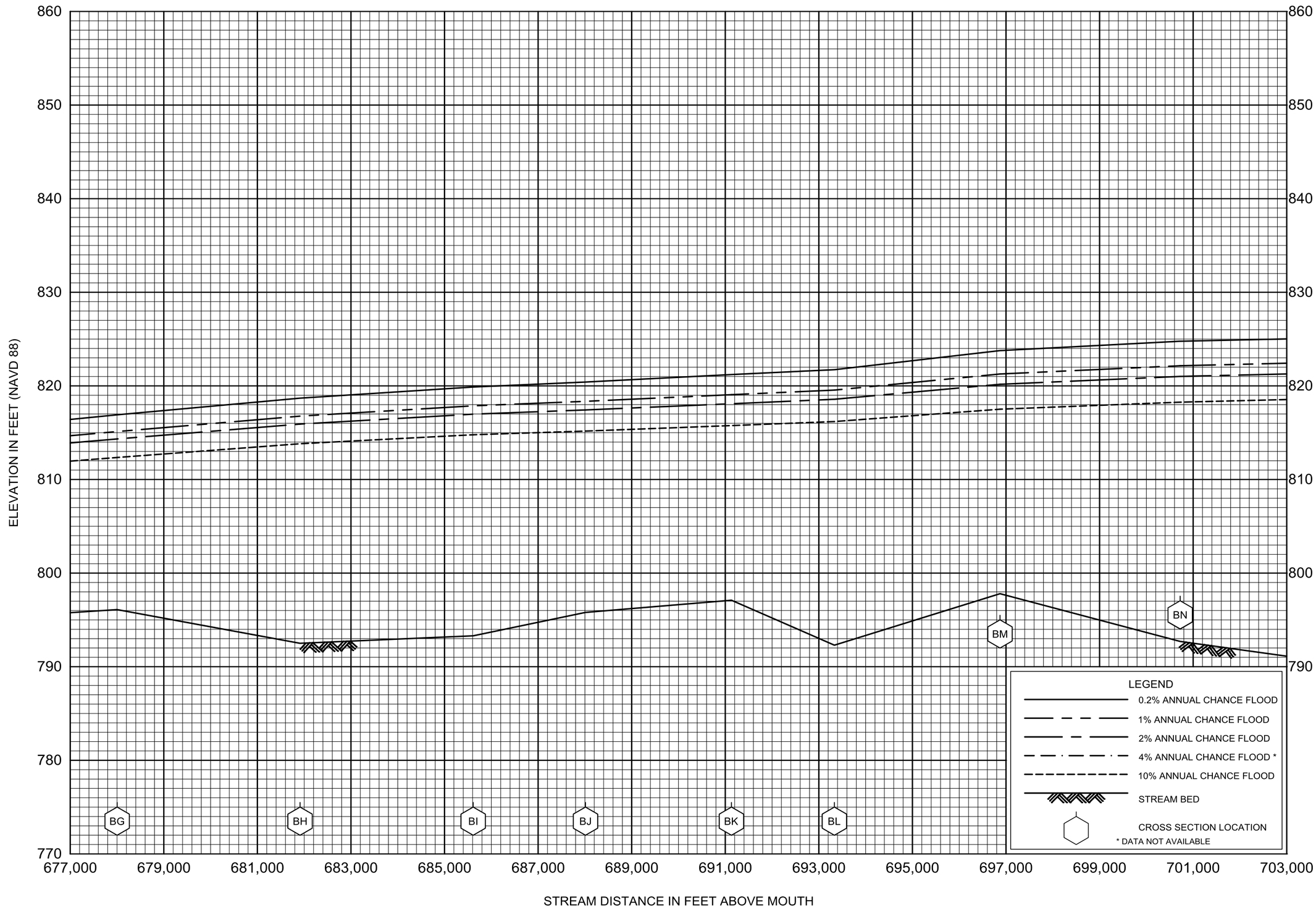

FLOOD PROFILES

WISCONSIN RIVER

FEDERAL EMERGENCY MANAGEMENT AGENCY

COLUMBIA COUNTY, WI

AND INCORPORATED AREAS

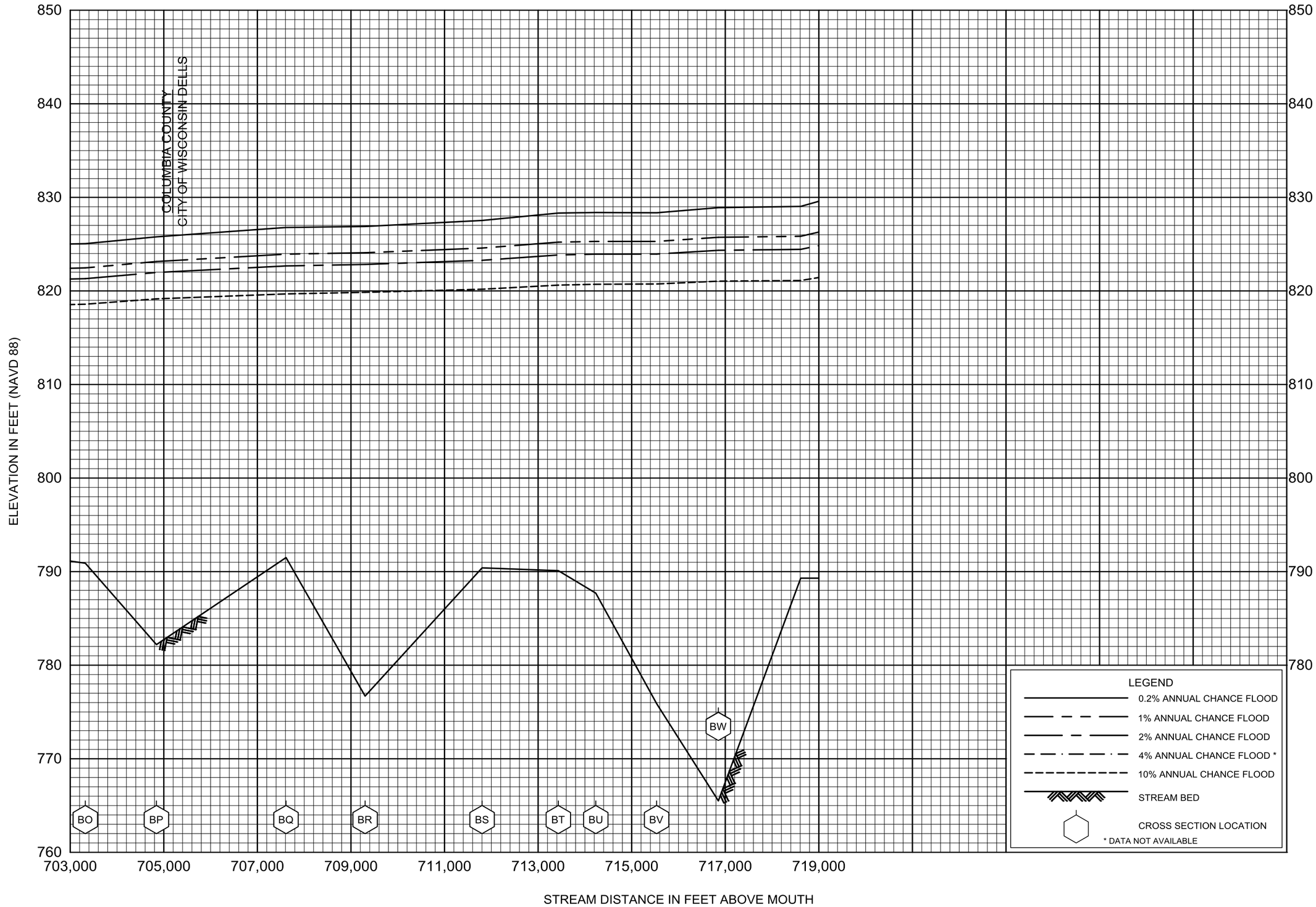

FLOOD PROFILES

WISCONSIN RIVER

FEDERAL EMERGENCY MANAGEMENT AGENCY

COLUMBIA COUNTY, WI

AND INCORPORATED AREAS

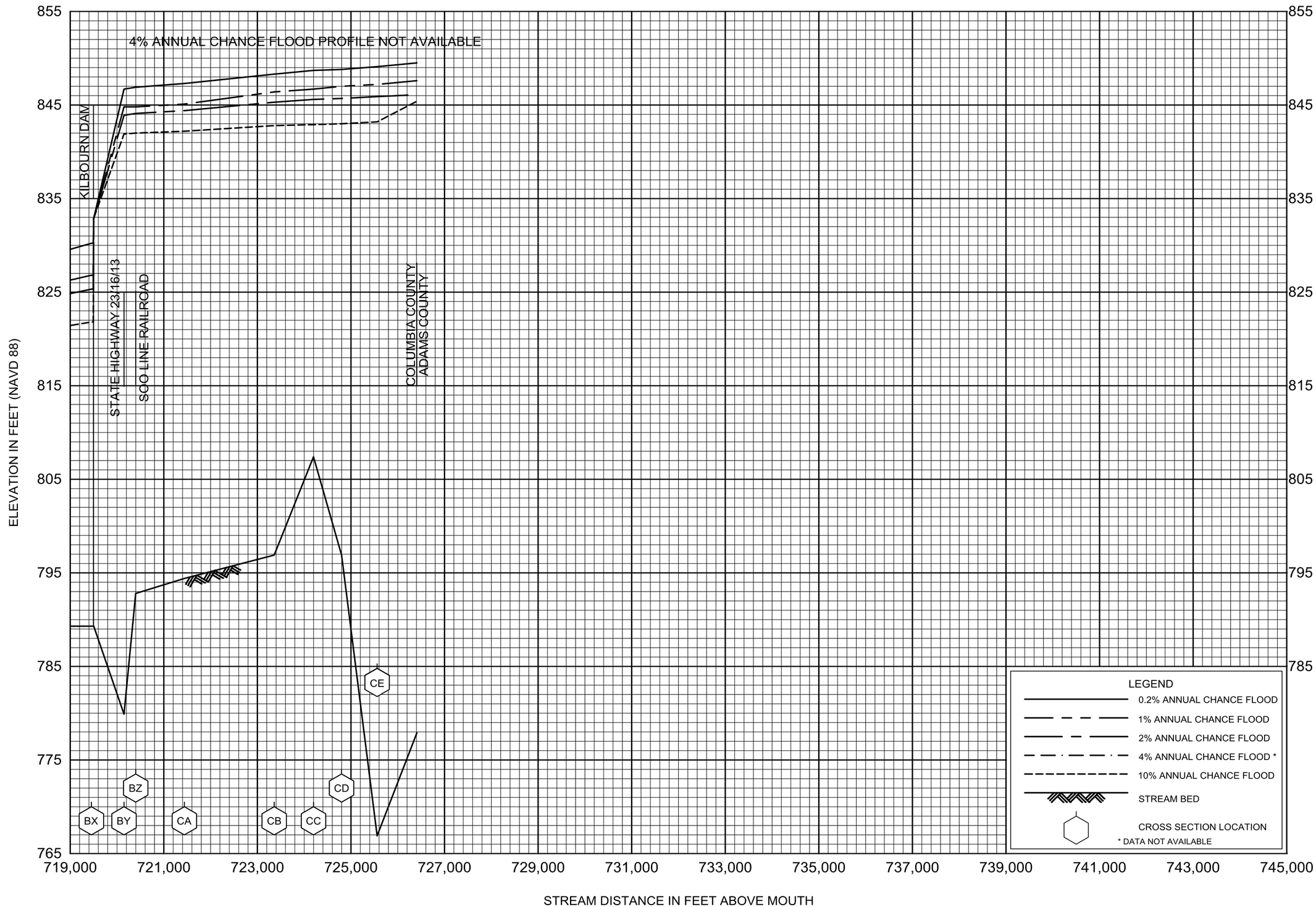

FLOOD PROFILES

WISCONSIN RIVER

FEDERAL EMERGENCY MANAGEMENT AGENCY

COLUMBIA COUNTY, WI

AND INCORPORATED AREAS

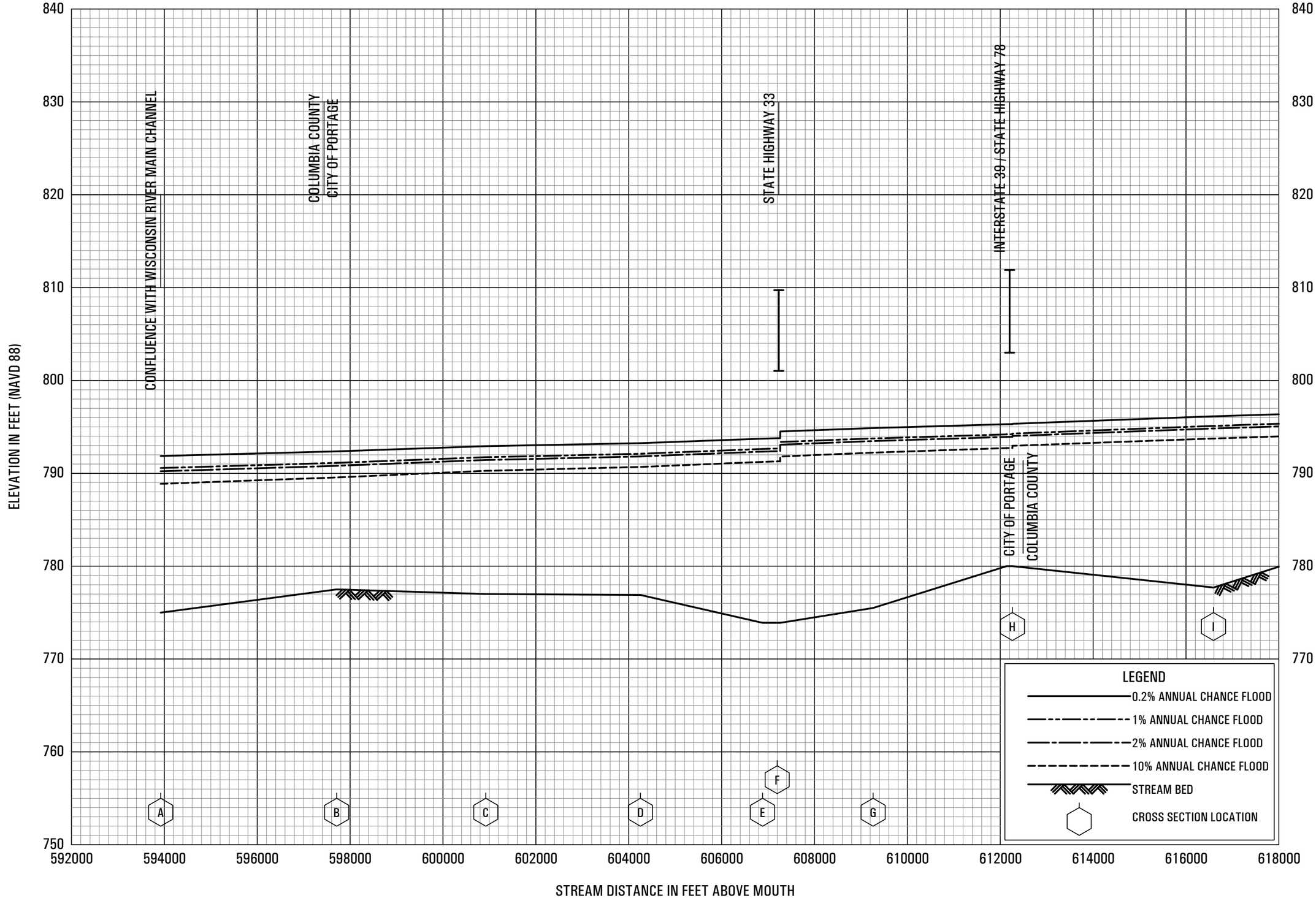

FLOOD PROFILES

WISCONSIN RIVER - LEVEES FAIL OVERFLOW

FEDERAL EMERGENCY MANAGEMENT AGENCY

COLUMBIA COUNTY, WI

AND INCORPORATED AREAS

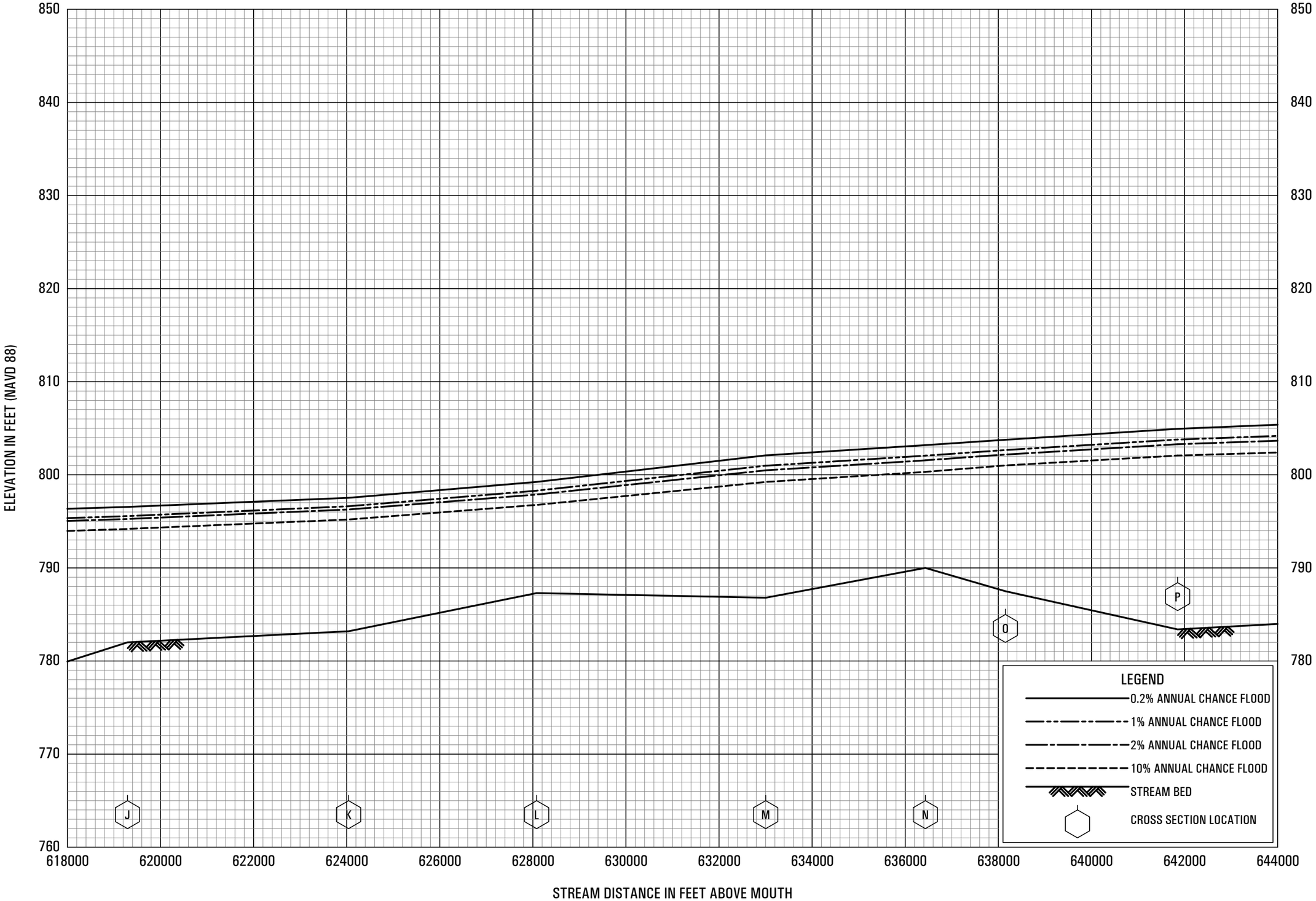

FLOOD PROFILES

WISCONSIN RIVER - LEVEES FAIL OVERFLOW

FEDERAL EMERGENCY MANAGEMENT AGENCY

COLUMBIA COUNTY, WI

AND INCORPORATED AREAS

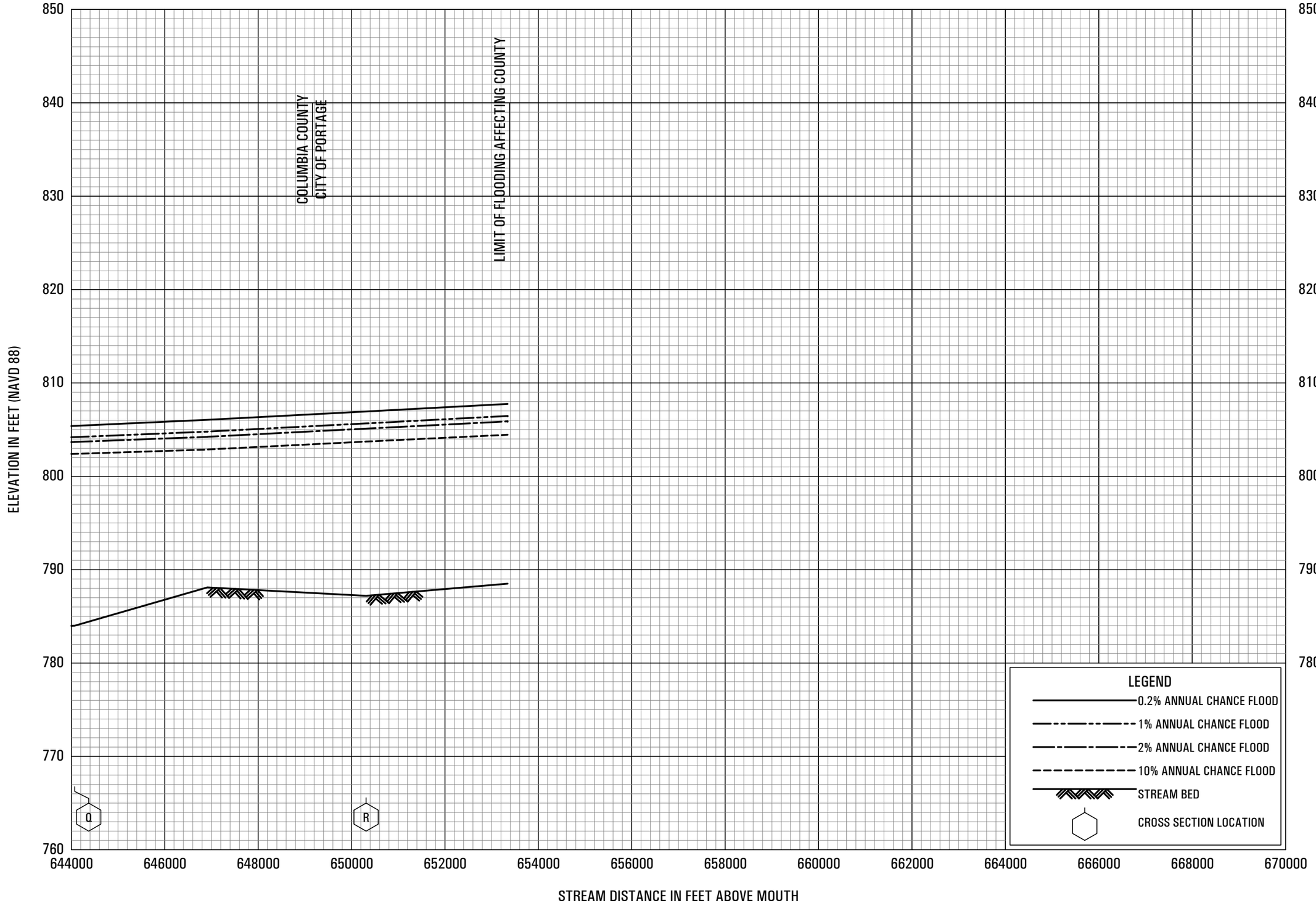

FLOOD PROFILES

WISCONSIN RIVER - LEVEES FAIL OVERFLOW

FEDERAL EMERGENCY MANAGEMENT AGENCY

COLUMBIA COUNTY, WI

AND INCORPORATED AREAS