FLOOD INSURANCE STUDY

FEDERAL EMERGENCY MANAGEMENT AGENCY

VOLUME 3 OF 5

MADISON COUNTY, ALABAMA

AND INCORPORATED AREAS

COMMUNITY NAME	COMMUNITY NUMBER
TOWN OF GURLEY	010152
CITY OF HUNTSVILLE	010153
CITY OF MADISON	010308
MADISON COUNTY UNINCORPORATED AREAS	010151
CITY OF NEW HOPE	010154
TOWN OF OWENS CROSS ROADS	010218
TOWN OF TRIANA	010155

FEMA

PRELIMINARY:

MAY 13, 2016

FLOOD INSURANCE STUDY NUMBER
01089CV003C

TABLE OF CONTENTS
Volume 1

		Page
SECTION 1.0 – INTRODUCTION		**1**
1.1	The National Flood Insurance Program	1
1.2	Purpose of this Flood Insurance Study Report	2
1.3	Jurisdictions Included in the Flood Insurance Study Project	2
1.4	Considerations for using this Flood Insurance Study Report	5
SECTION 2.0 – FLOODPLAIN MANAGEMENT APPLICATIONS		**15**
2.1	Floodplain Boundaries	15
2.2	Floodways	15
2.3	Base Flood Elevations	25
2.4	Non-Encroachment Zones	25
2.5	Coastal Flood Hazard Areas	25
2.5.1	Water Elevations and the Effects of Waves	26
2.5.2	Floodplain Boundaries and BFEs for Coastal Areas	26
2.5.3	Coastal High Hazard Areas	26
2.5.4	Limit of Moderate Wave Action	26
SECTION 3.0 – INSURANCE APPLICATIONS		**26**
3.1	National Flood Insurance Program Insurance Zones	26
3.2	Coastal Barrier Resources System	27
SECTION 4.0 – AREA STUDIED		**27**
4.1	Basin Description	27
4.2	Principal Flood Problems	27
4.3	Non-Levee Flood Protection Measures	31
4.4	Levees	32
SECTION 5.0 – ENGINEERING METHODS		**32**
5.1	Hydrologic Analyses	32
5.2	Hydraulic Analyses	71
5.3	Coastal Analyses	82
5.3.1	Total Stillwater Elevations	82
5.3.2	Waves	82
5.3.3	Coastal Erosion	82
5.3.4	Wave Hazard Analyses	83
5.4	Alluvial Fan Analyses	83
SECTION 6.0 – MAPPING METHODS		**83**
6.1	Vertical and Horizontal Control	83
6.2	Base Map	84
6.3	Floodplain and Floodway Delineation	85

Volume 2

6.4	Coastal Flood Hazard Mapping		149
6.5	FIRM Revisions		149
	6.5.1	Letters of Map Amendment	149
	6.5.2	Letters of Map Revision Based on Fill	149
	6.5.3	Letters of Map Revision	150
	6.5.4	Physical Map Revisions	154
	6.5.5	Contracted Restudies	154
	6.5.6	Community Map History	154

SECTION 7.0 – CONTRACTED STUDIES AND COMMUNITY COORDINATION 156

7.1	Contracted Studies	156
7.2	Community Meetings	157

SECTION 8.0 – ADDITIONAL INFORMATION 160

SECTION 9.0 – BIBLIOGRAPHY AND REFERENCES 161

Figures

Page

Volume 1

Figure 1: FIRM Panel Index	7
Figure 2: FIRM Notes to Users	8
Figure 3: Map Legend for FIRM	11
Figure 4: Floodway Schematic	16
Figure 5: Wave Runup Transect Schematic	26
Figure 6: Coastal Transect Schematic	26
Figure 7: Frequency Discharge-Drainage Area Curves	70
Figure 8: 1% Annual Chance Total Stillwater Elevations for Coastal Areas	82
Figure 9: Transect Location Map	83

Tables

Page

Volume 1

Table 1: Listing of NFIP Jurisdictions	2
Table 2: Flooding Sources Included in this FIS Report	18
Table 3: Flood Zone Designations by Community	26
Table 4: Coastal Barrier Resources System Information	27
Table 5: Basin Characteristics	27
Table 6: Principal Flood Problems	27
Table 7: Historic Flooding Elevations	30
Table 8: Non-Levee Flood Protection Measures	31
Table 9: Levees	32
Table 10: Summary of Discharges	34

Table 11: Summary of Non-Coastal Stillwater Elevations 71
Table 12: Stream Gage Information used to Determine Discharges 71
Table 13: Summary of Hydrologic and Hydraulic Analyses 73
Table 14: Roughness Coefficients 80
Table 15: Summary of Coastal Analyses 82
Table 16: Tide Gage Analysis Specifics 82
Table 17: Coastal Transect Parameters 83
Table 18: Summary of Alluvial Fan Analyses 83
Table 19: Results of Alluvial Fan Analyses 83
Table 20: Countywide Vertical Datum Conversion 84
Table 21: Stream-Based Vertical Datum Conversion 84
Table 22: Base Map Sources 84
Table 23: Summary of Topographic Elevation Data used in Mapping 85

Volume 2

Table 24: Floodway Data 86
Table 25: Flood Hazard and Non-Encroachment Data for Selected Streams 149
Table 26: Summary of Coastal Transect Mapping Considerations 149
Table 27: Incorporated Letters of Map Change 150
Table 28: Community Map History 155
Table 29: Summary of Contracted Studies Included in this FIS Report 156
Table 30: Community Meetings 158
Table 31: Map Repositories 160
Table 32: Additional Information 161
Table 33: Bibliography and References 162

Volume 3

Exhibits

Flood Profiles	Panel
Aldridge Creek	001-008 P
Aldridge Creek Tributary 1	009-012 P
Aldridge Creek Tributary 8	013 P
Aldridge Creek Tributary 9	014-015 P
Aldridge Creek Tributary 10	016-017 P
Aldridge Creek Tributary 12	018-021 P
Aldridge Creek Tributary 17	022-027 P
Barren Fork Creek	028-030 P
Beaverdam Creek 1	031-034 P
Betts Spring Branch	035-036 P
Big Cove Creek	037-040 P
Big Cove Creek Tributary	041 P
Blue Spring Creek	042-043 P
Bradford Creek	044-050 P
Bradford Creek Tributary	051-053 P
Bradford-Sullivan Ditch	054-055 P
Brier Fork Flint River	056-059 P
Broglan Branch	060-069 P
Broglan Branch Tributary A	070-073 P

Flood Profiles	Panel
Broglan Branch Tributary B	074 P
Buckhorn Branch	075-078 P
Chase Creek	079-082 P
Dallas Branch	083-089 P
Dallas Branch Bypass	090-092 P

Volume 4

Exhibits

Flood Profiles	Panel
Dallas Branch Tributary A	093-094 P
Dallas Branch Tributary B	095 P
Dry Creek 1	096-102 P
Dry Creek 1 Tributary A	103-105 P
Dry Creek 1 Tributary B	106-108 P
Dry Creek 2	109-115 P
East Fork Pinhook Creek	116-119 P
East Fork Pinhook Creek Tributary A	120-121 P
Fagan Creek	122-123 P
Flint River	124-131 P
Flint River Tributary 1	132 P
Fowler Creek	133 P
Glover Cove Creek	134-137 P
Goose Creek	138 P
Hambrick Slough	139 P
Hambrick Slough Tributary 1	140 P
Huntsville Spring Branch	141-144 P
Hurricane Creek	145-149 P
Indian Creek	150-156 P
Knox Creek	157-164 P
Knox Creek Tributary	165 P
Lollar Branch	166-171 P
McDonald Creek	172-179 P
Mill Creek	180-186 P

Volume 5

Exhibits

Flood Profiles	Panel
Mill Creek Tributary	187-189 P
Miller Branch	190-192 P
Molder Branch	193-194 P
Mountain Brook Branch	195-199 P
Mountain Fork	200-201 P
Normal Branch	202-204 P
Normal Branch Diversion	205 P
Normal Branch Tributary A	206-207 P
Peevey Creek	208-210 P
Pinhook Creek	211-212 P
Pinhook Creek Tributary A	213-215 P

Flood Profiles	Panel
Pinhook Creek Tributary C	216 P
Robinson Mill Creek	217 P
Sanctuary Cove Brooke	218 P
Sherwood Branch	219-221 P
Swan Pond	222-223 P
Tennessee River	224-226 P
Tributary 1 to Dry Creek 2	227 P
Tributary 1 to Indian Creek	228-229 P
Tributary 2 to Dry Creek 2	230-232 P
Tributary 2 to Indian Creek	233 P
Tributary 3 to Dry Creek 2	234-235 P
Tributary 3 to Indian Creek	236-242 P
Tributary 4 to Dry Creek 2	243 P
Tributary 4 to Indian Creek	244 P
Tributary 4A to Indian Creek	245 P
Tributary to Sherwood Branch	246 P
Tributary to Yellow Bank Creek	247 P
Unnamed Tributary to Betts Spring Branch	248-254 P
Unnamed Tributary to Betts Spring Branch Tributary 1	255 P
Unnamed Tributary to Brier Fork Flint River	256-258 P
Unnamed Tributary to McDonald Creek	259 P
Unnamed Tributary to Sherwood Branch	260 P
Unnamed Tributary to Tennessee River	261-262 P
Walker Creek	263-264 P
West Fork Flint River	265 P
West Fork Pinhook Creek	266-268 P
West Fork Pinhook Creek Tributary A	269-270 P
Yellow Bank Creek	271-272 P

Published Separately

Flood Insurance Rate Map (FIRM)



FLOOD PROFILES

ALDRIDGE CREEK

FEDERAL EMERGENCY MANAGEMENT AGENCY

MADISON COUNTY, AL
AND INCORPORATED AREAS

001P

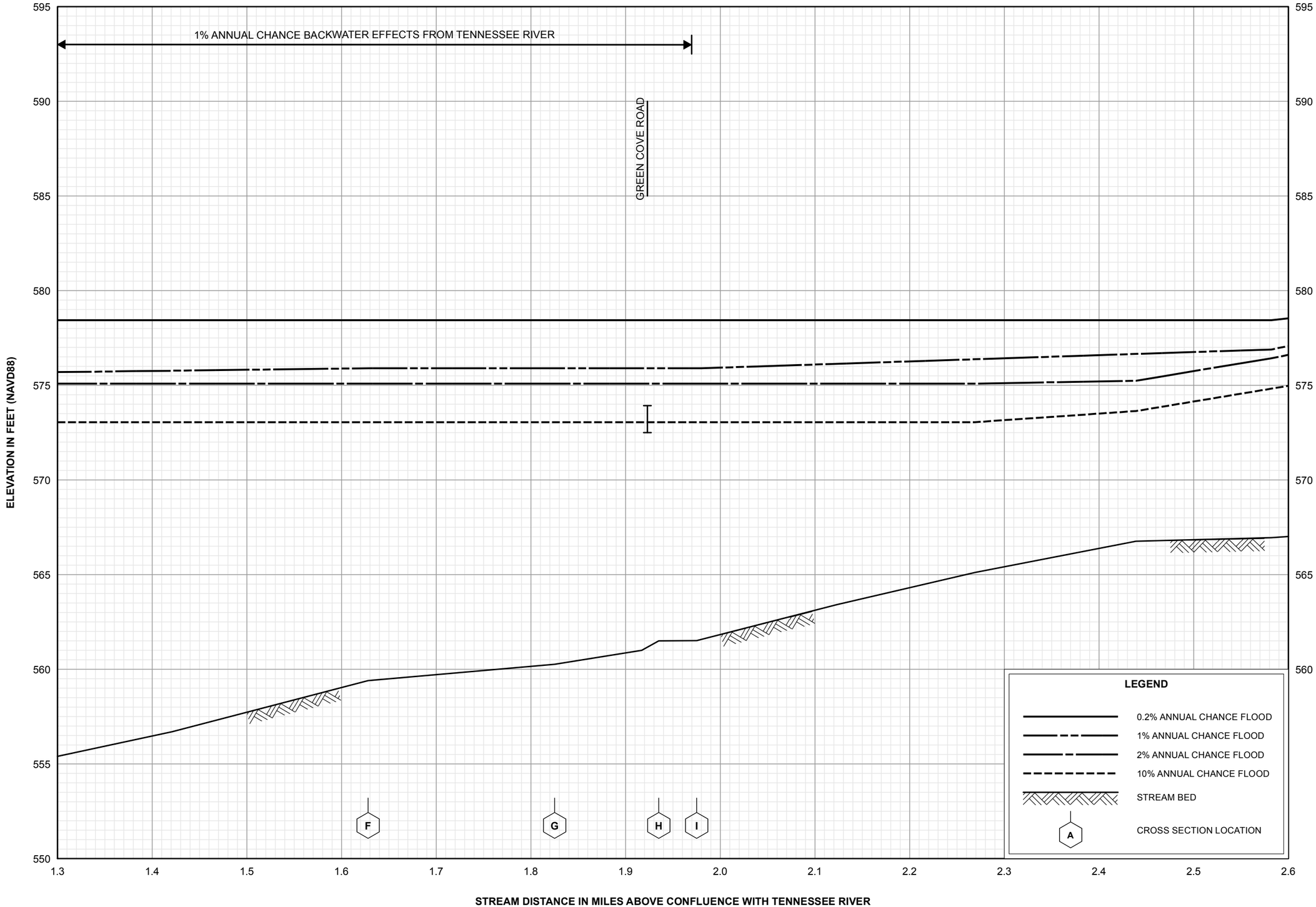

FLOOD PROFILES

ALDRIDGE CREEK

FEDERAL EMERGENCY MANAGEMENT AGENCY

MADISON COUNTY, AL
AND INCORPORATED AREAS

002P

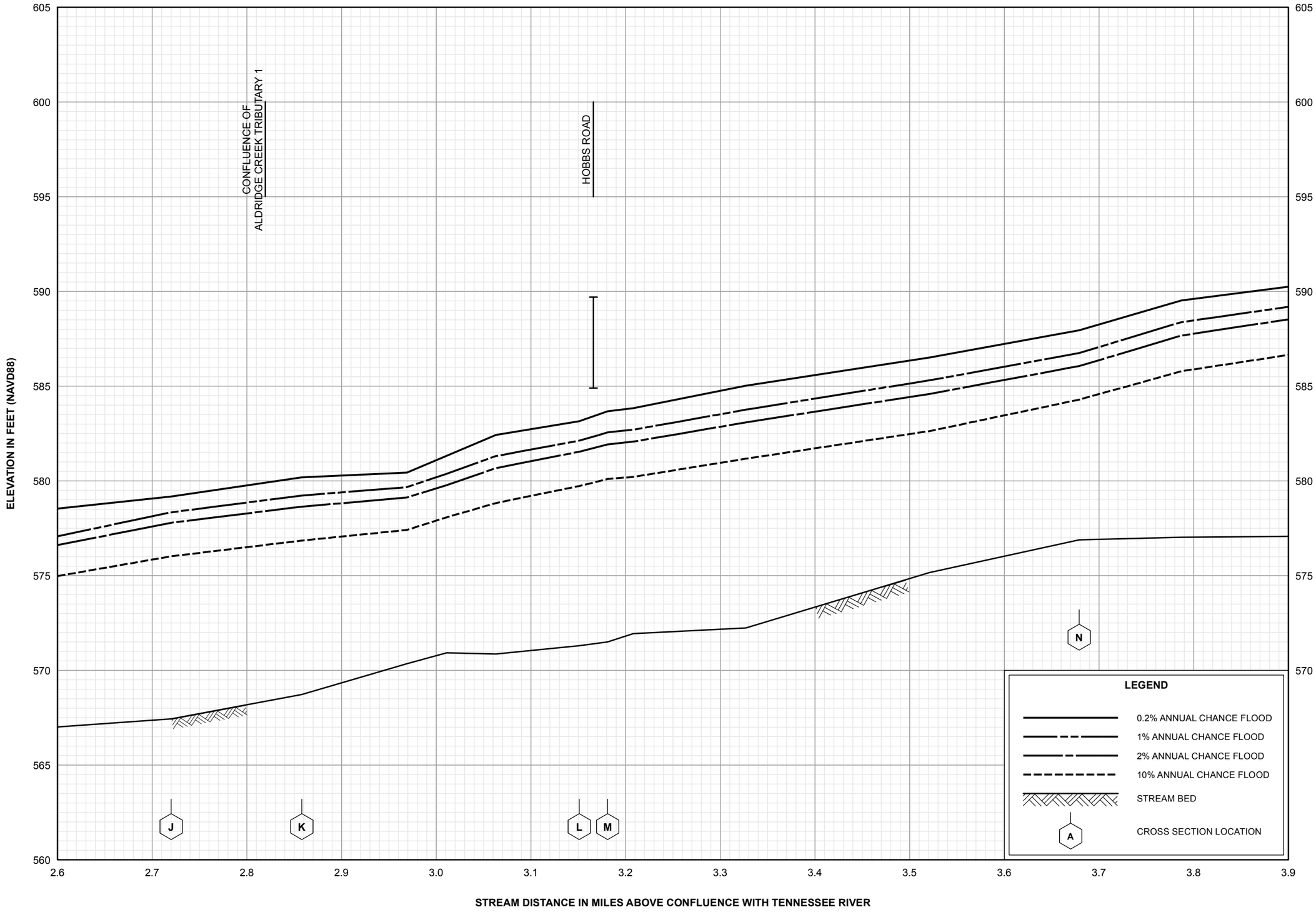

FLOOD PROFILES

ALDRIDGE CREEK

FEDERAL EMERGENCY MANAGEMENT AGENCY

MADISON COUNTY, AL
AND INCORPORATED AREAS

003P

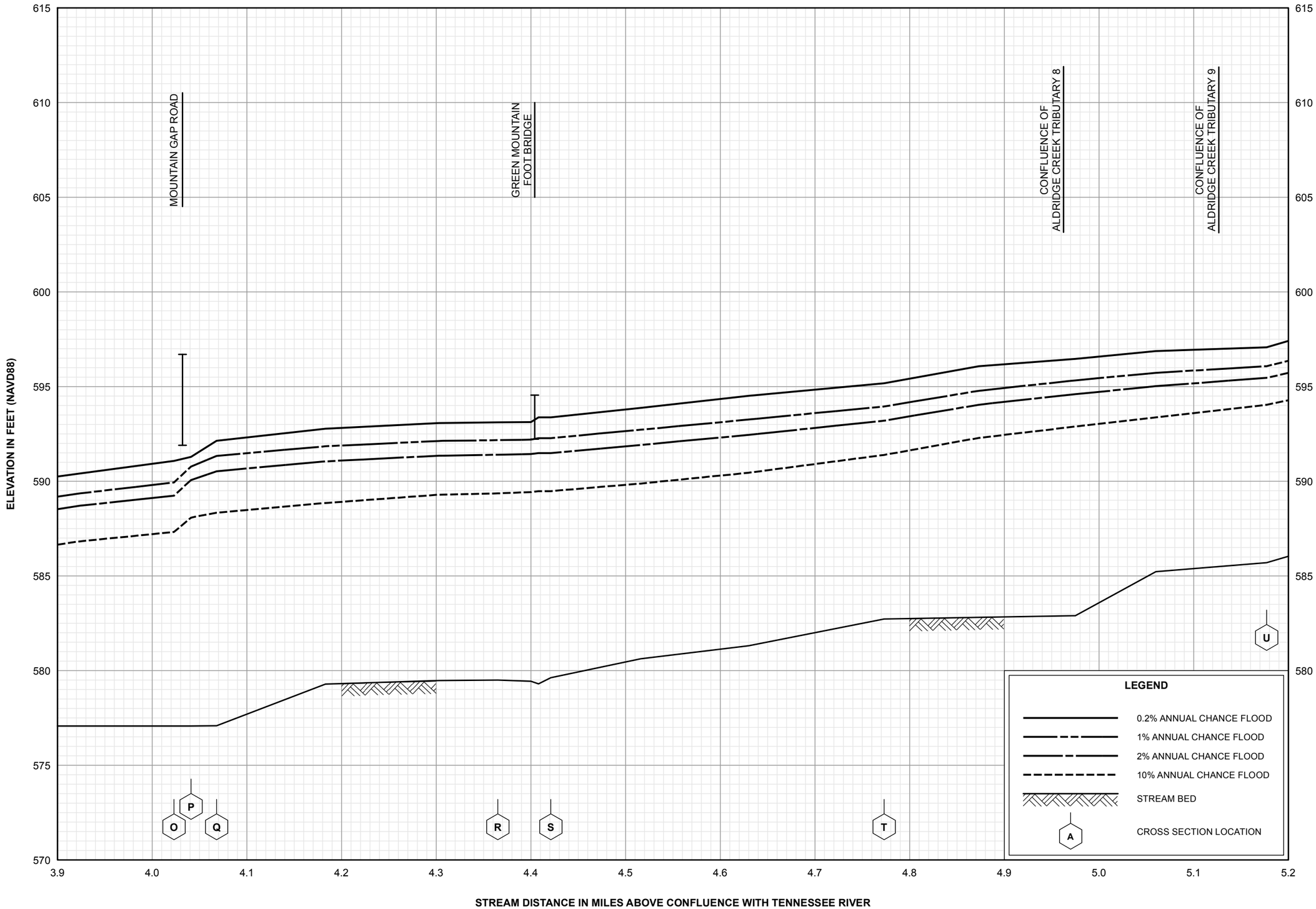

FLOOD PROFILES

ALDRIDGE CREEK

FEDERAL EMERGENCY MANAGEMENT AGENCY

MADISON COUNTY, AL
AND INCORPORATED AREAS

004P

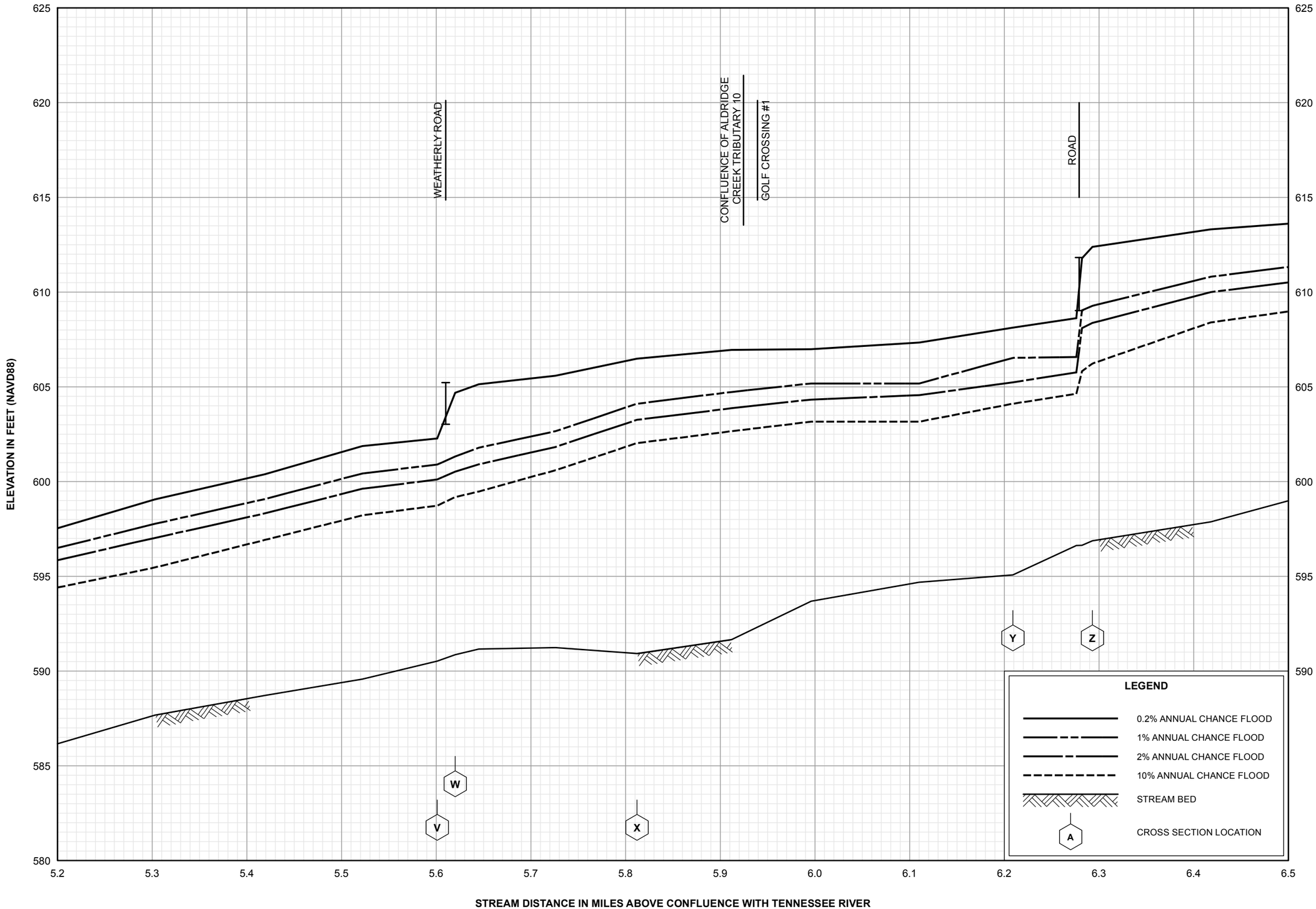

FLOOD PROFILES

ALDRIDGE CREEK

FEDERAL EMERGENCY MANAGEMENT AGENCY

MADISON COUNTY, AL
AND INCORPORATED AREAS

005P

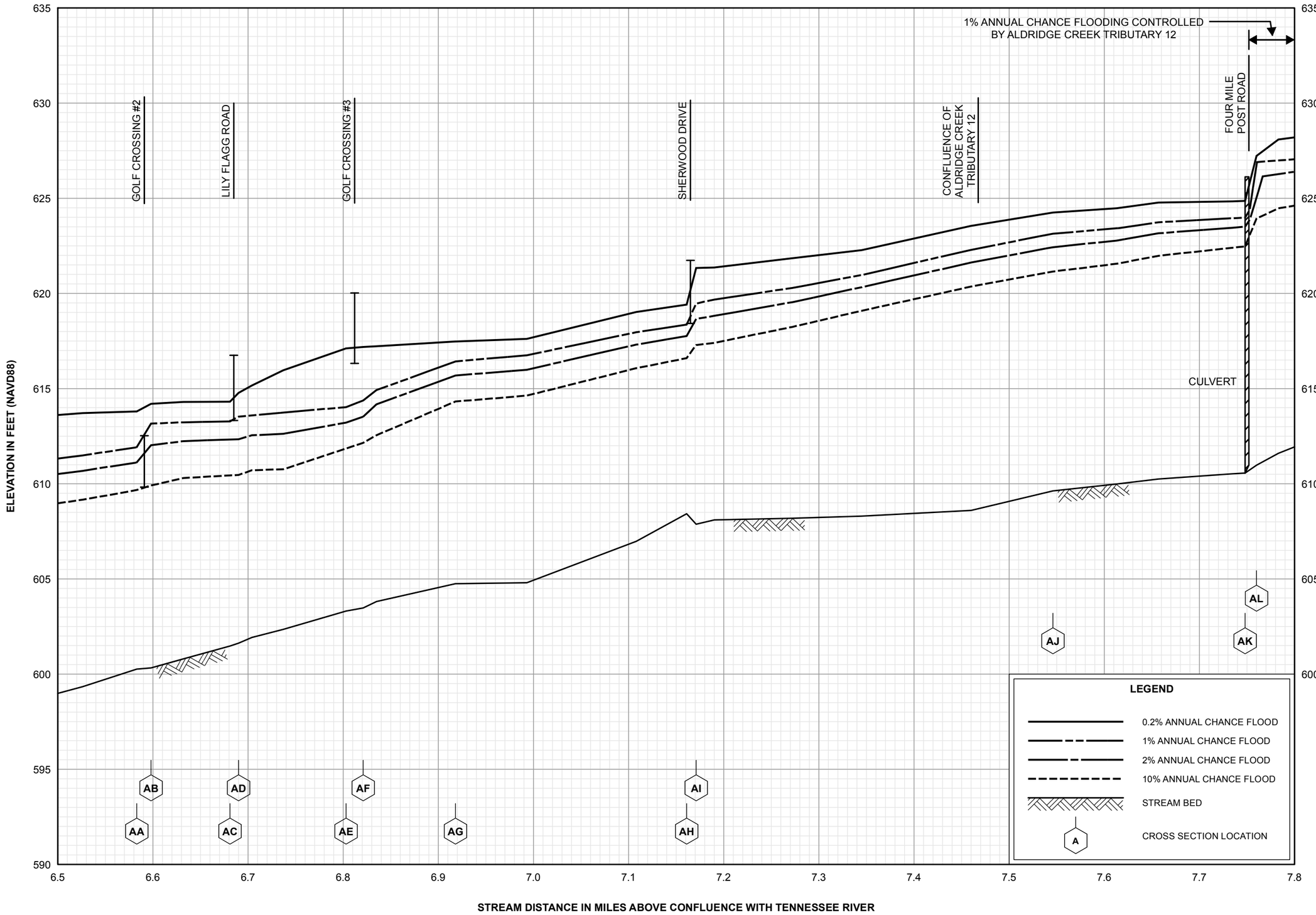

FLOOD PROFILES

ALDRIDGE CREEK

FEDERAL EMERGENCY MANAGEMENT AGENCY

MADISON COUNTY, AL
AND INCORPORATED AREAS

006P

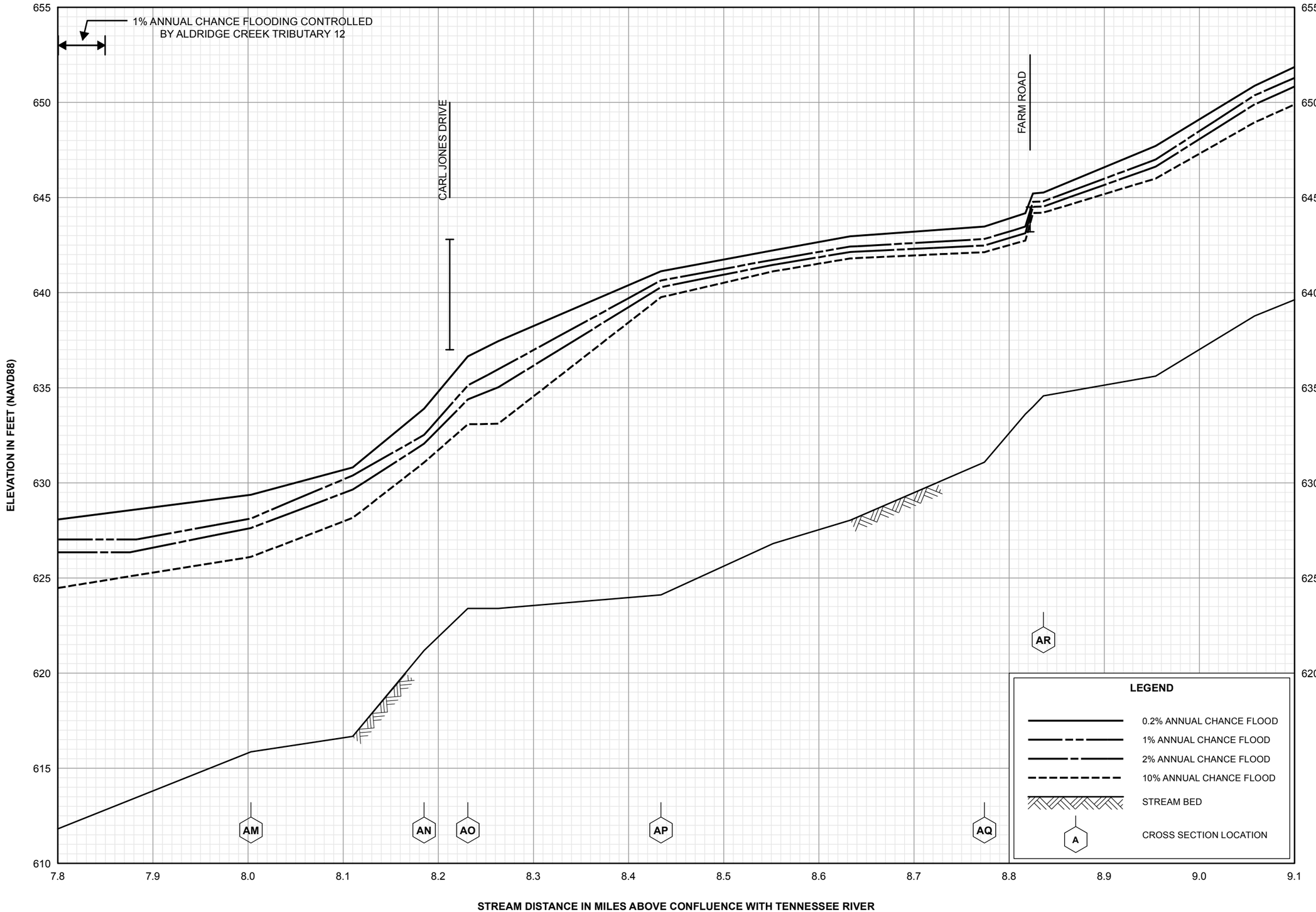

FLOOD PROFILES

ALDRIDGE CREEK

FEDERAL EMERGENCY MANAGEMENT AGENCY

MADISON COUNTY, AL
AND INCORPORATED AREAS

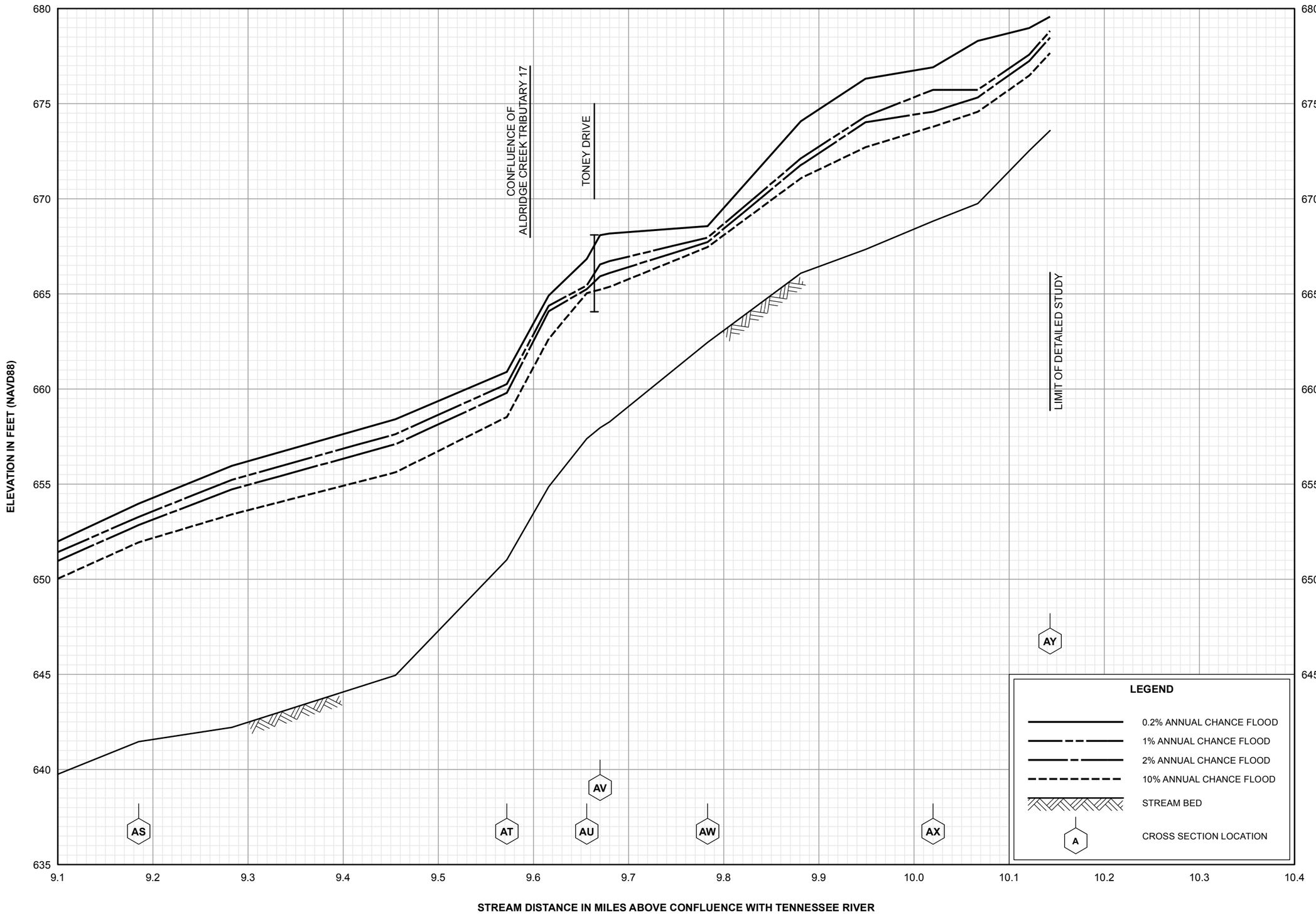

FLOOD PROFILES

ALDRIDGE CREEK

FEDERAL EMERGENCY MANAGEMENT AGENCY

MADISON COUNTY, AL
AND INCORPORATED AREAS

008P

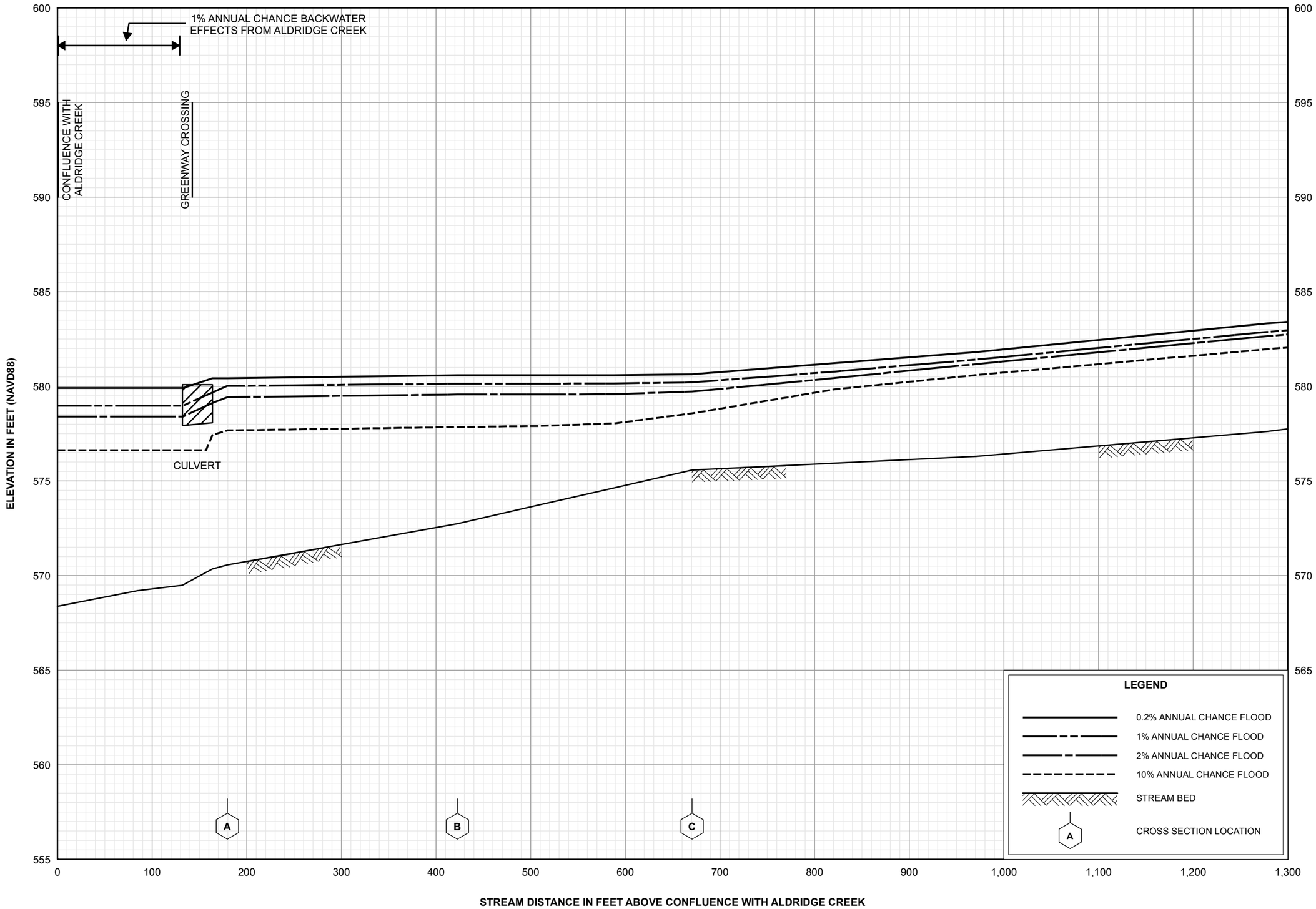

FLOOD PROFILES

ALDRIDGE CREEK TRIBUTARY 1

FEDERAL EMERGENCY MANAGEMENT AGENCY

MADISON COUNTY, AL
AND INCORPORATED AREAS

009P

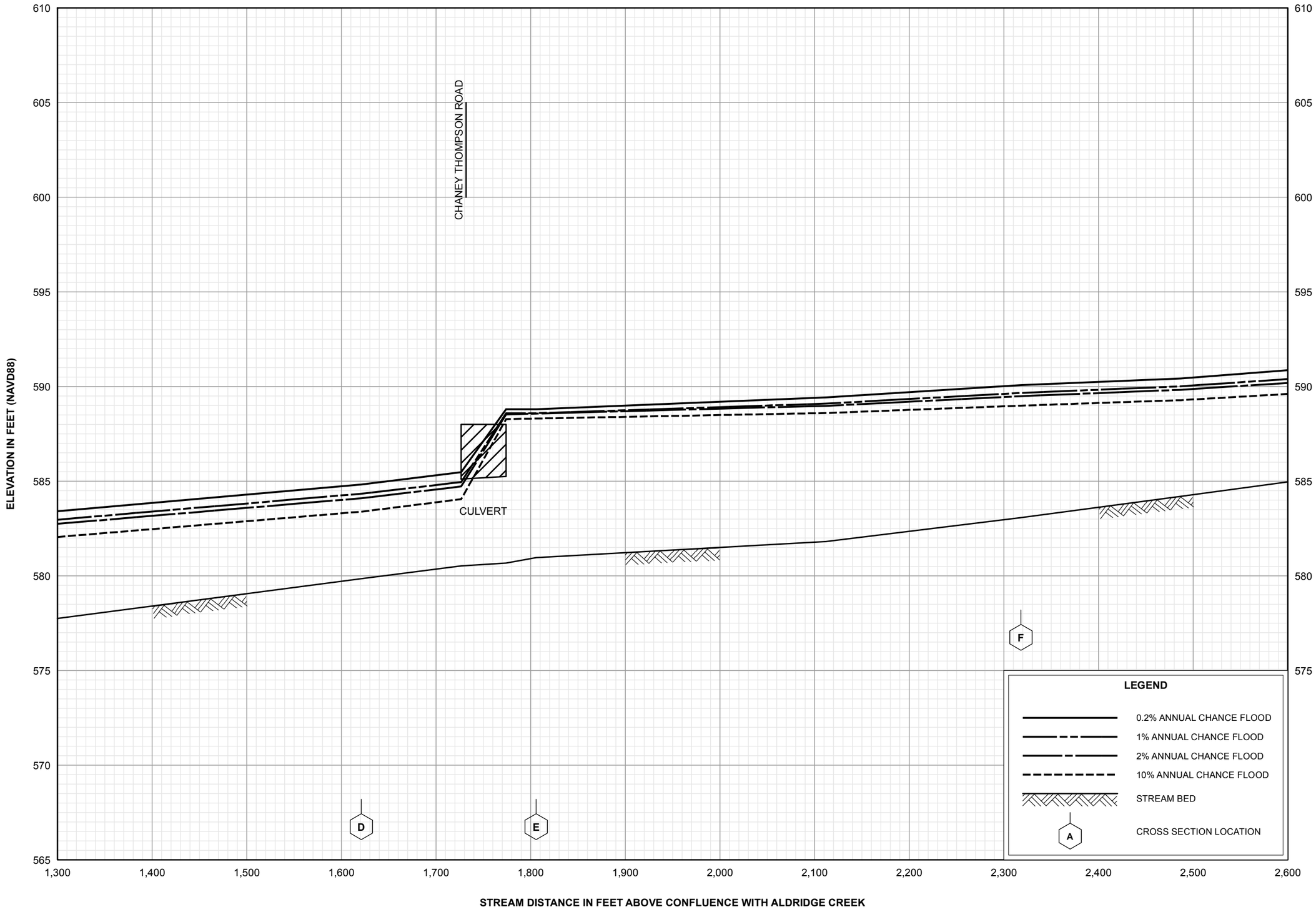

FLOOD PROFILES

ALDRIDGE CREEK TRIBUTARY 1

FEDERAL EMERGENCY MANAGEMENT AGENCY

MADISON COUNTY, AL
AND INCORPORATED AREAS

010P

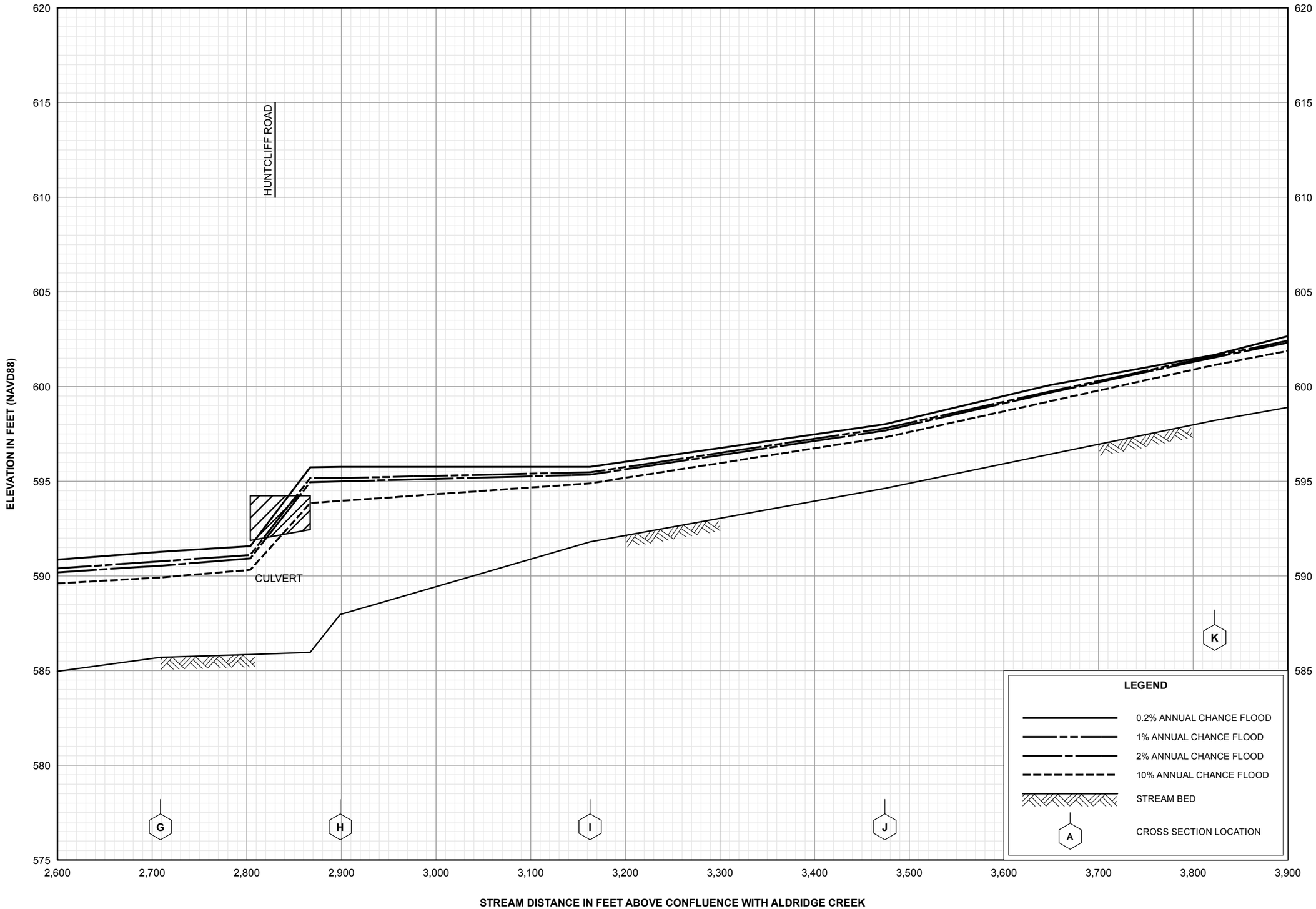

FLOOD PROFILES

ALDRIDGE CREEK TRIBUTARY 1

FEDERAL EMERGENCY MANAGEMENT AGENCY

MADISON COUNTY, AL
AND INCORPORATED AREAS

011P

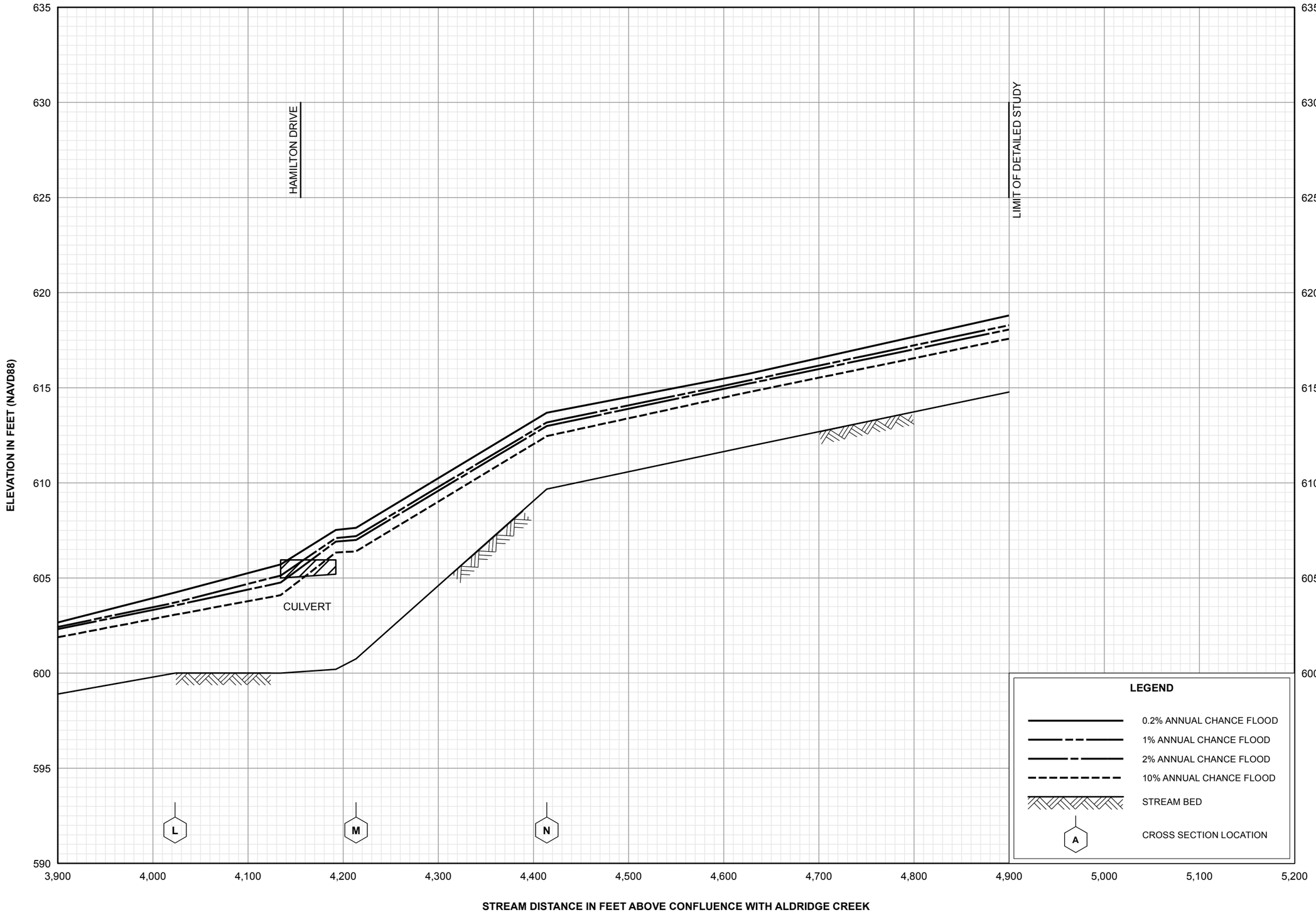

FLOOD PROFILES

ALDRIDGE CREEK TRIBUTARY 1

FEDERAL EMERGENCY MANAGEMENT AGENCY

MADISON COUNTY, AL
AND INCORPORATED AREAS

012P

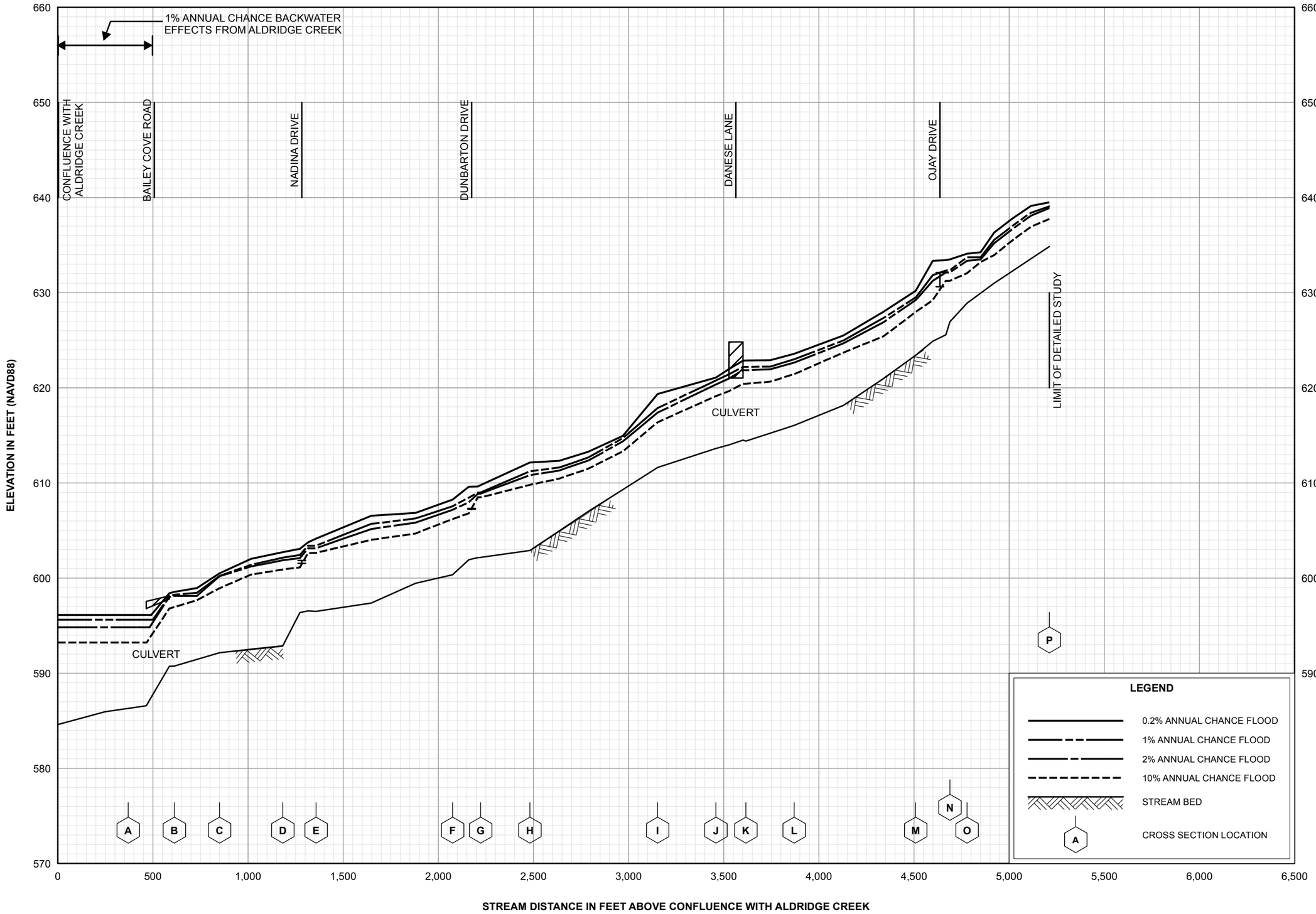

FLOOD PROFILES

ALDRIDGE CREEK TRIBUTARY 8

FEDERAL EMERGENCY MANAGEMENT AGENCY

MADISON COUNTY, AL
AND INCORPORATED AREAS

013P

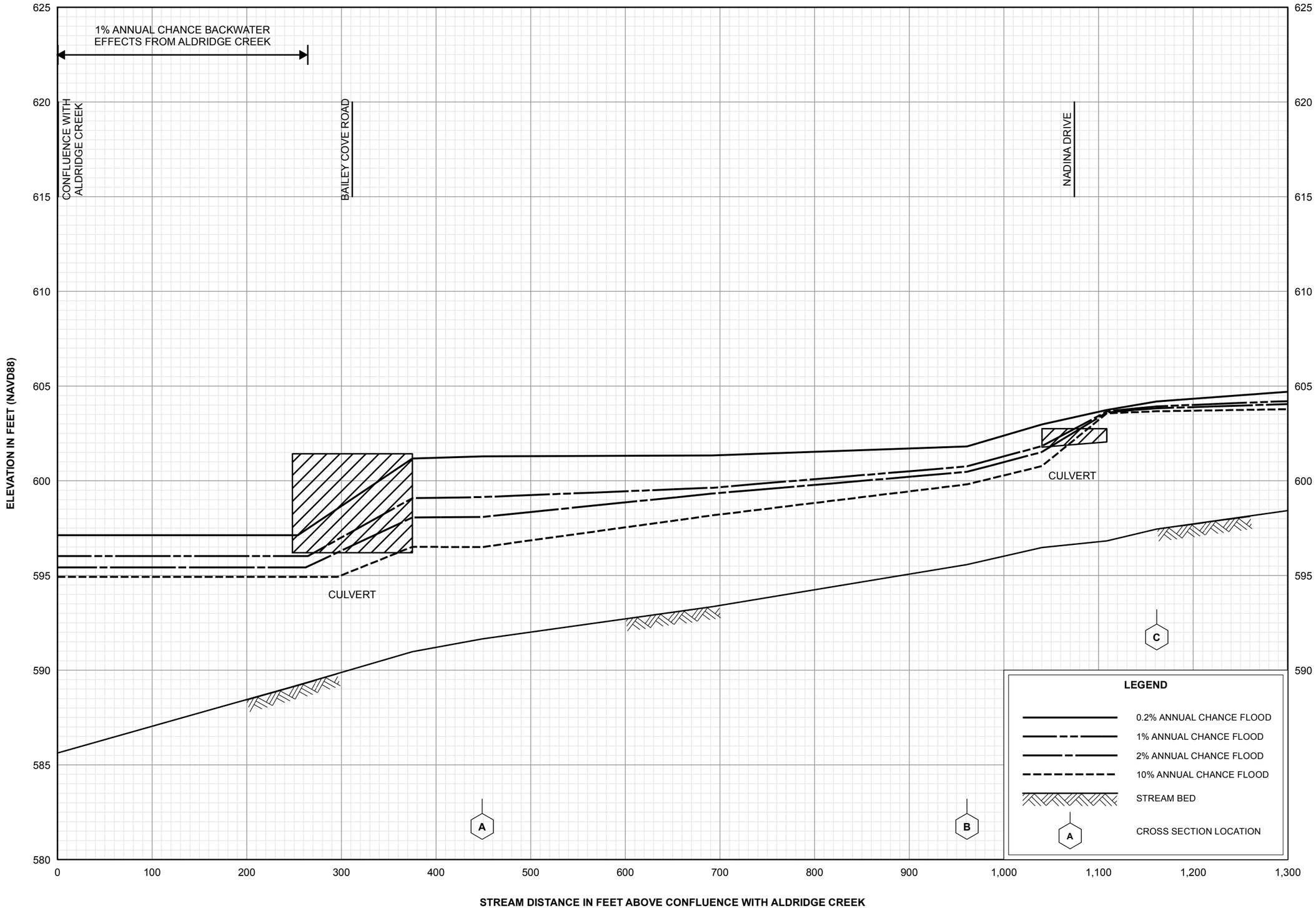

FLOOD PROFILES

ALDRIDGE CREEK TRIBUTARY 9

FEDERAL EMERGENCY MANAGEMENT AGENCY

MADISON COUNTY, AL
AND INCORPORATED AREAS

014P

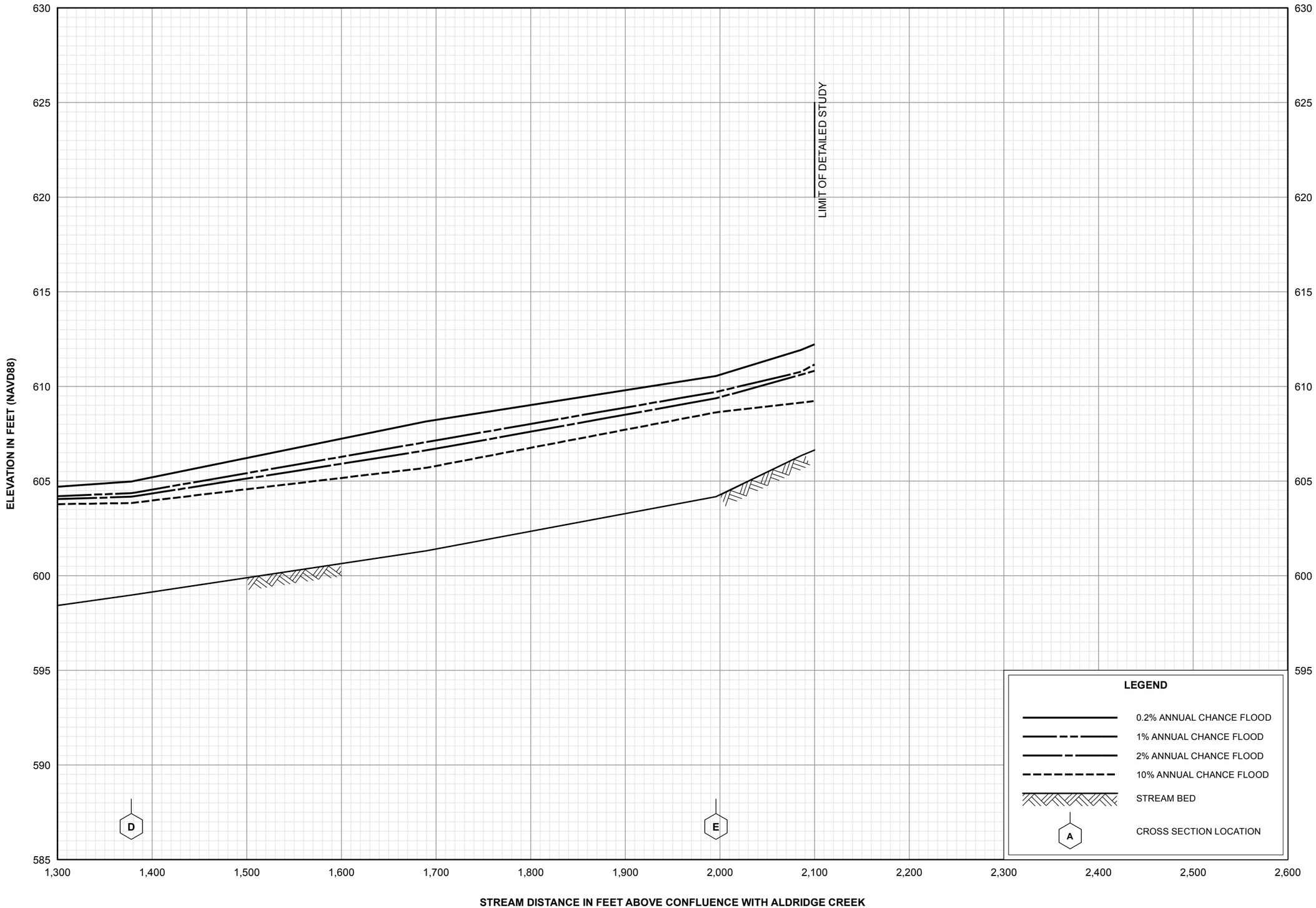

FLOOD PROFILES

ALDRIDGE CREEK TRIBUTARY 9

FEDERAL EMERGENCY MANAGEMENT AGENCY

MADISON COUNTY, AL
AND INCORPORATED AREAS

015P

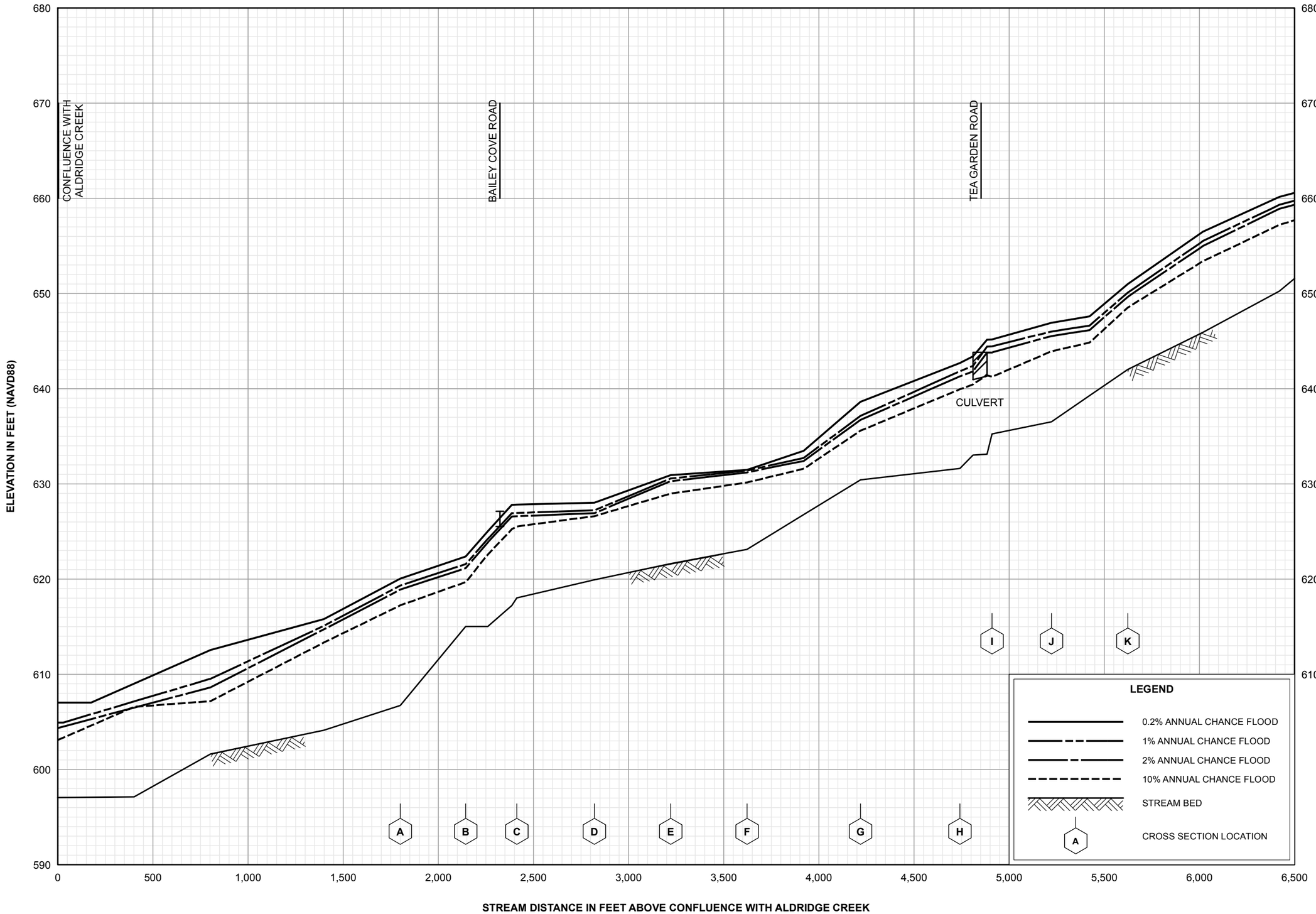

FLOOD PROFILES

ALDRIDGE CREEK TRIBUTARY 10

FEDERAL EMERGENCY MANAGEMENT AGENCY

MADISON COUNTY, AL
AND INCORPORATED AREAS

016P

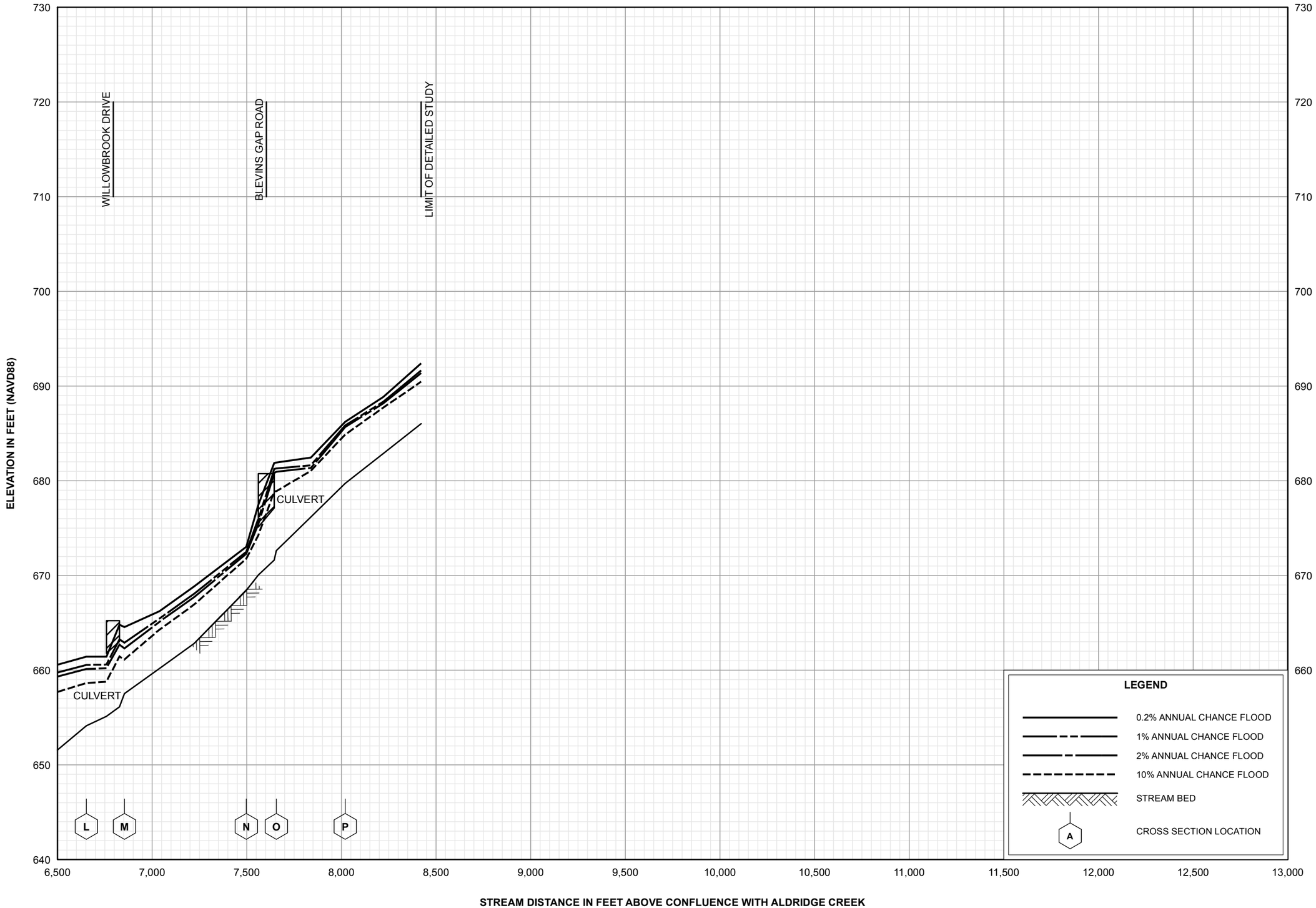

FLOOD PROFILES

ALDRIDGE CREEK TRIBUTARY 10

FEDERAL EMERGENCY MANAGEMENT AGENCY

MADISON COUNTY, AL
AND INCORPORATED AREAS

017P

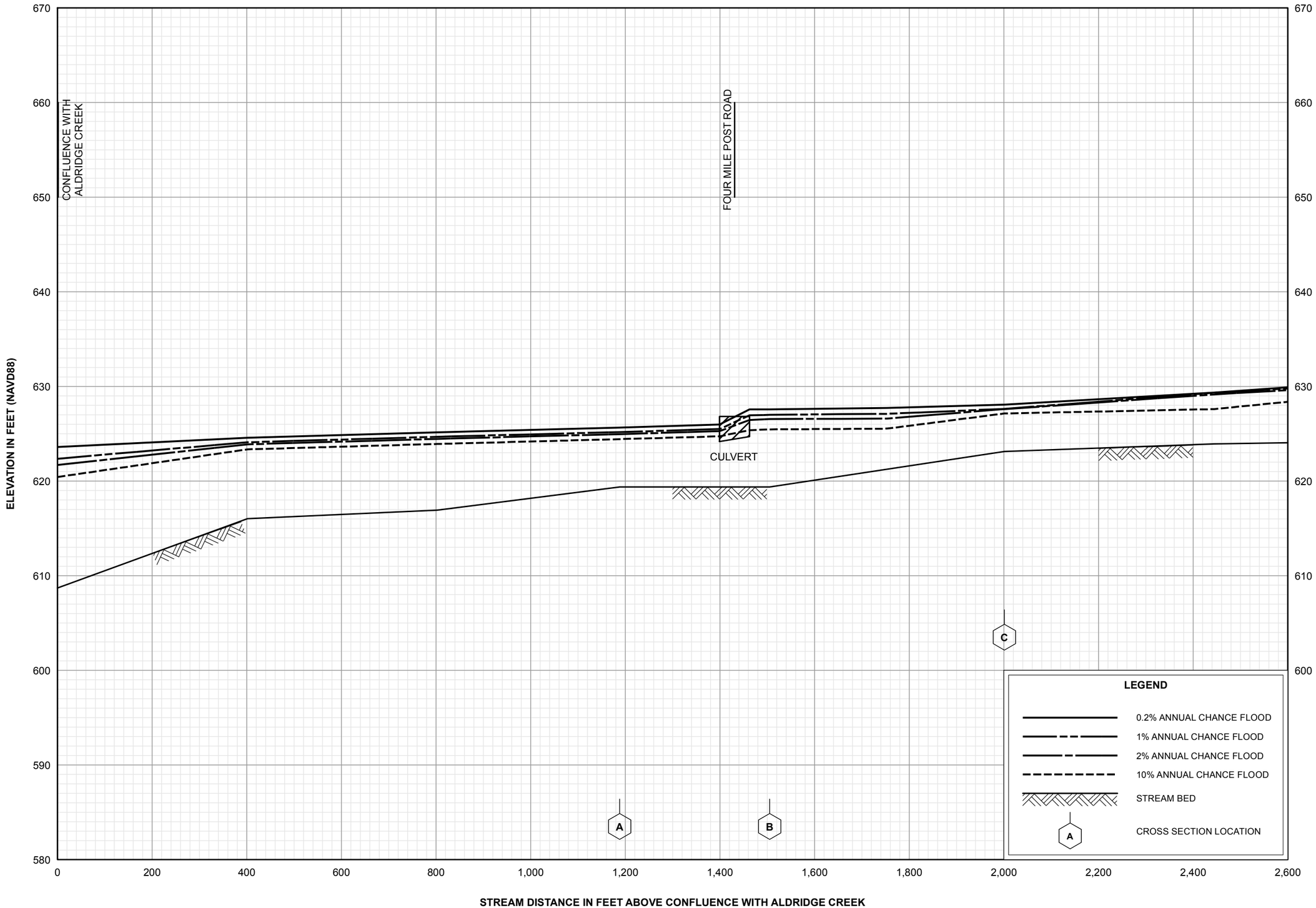

FLOOD PROFILES

ALDRIDGE CREEK TRIBUTARY 12

FEDERAL EMERGENCY MANAGEMENT AGENCY

MADISON COUNTY, AL
AND INCORPORATED AREAS

018P

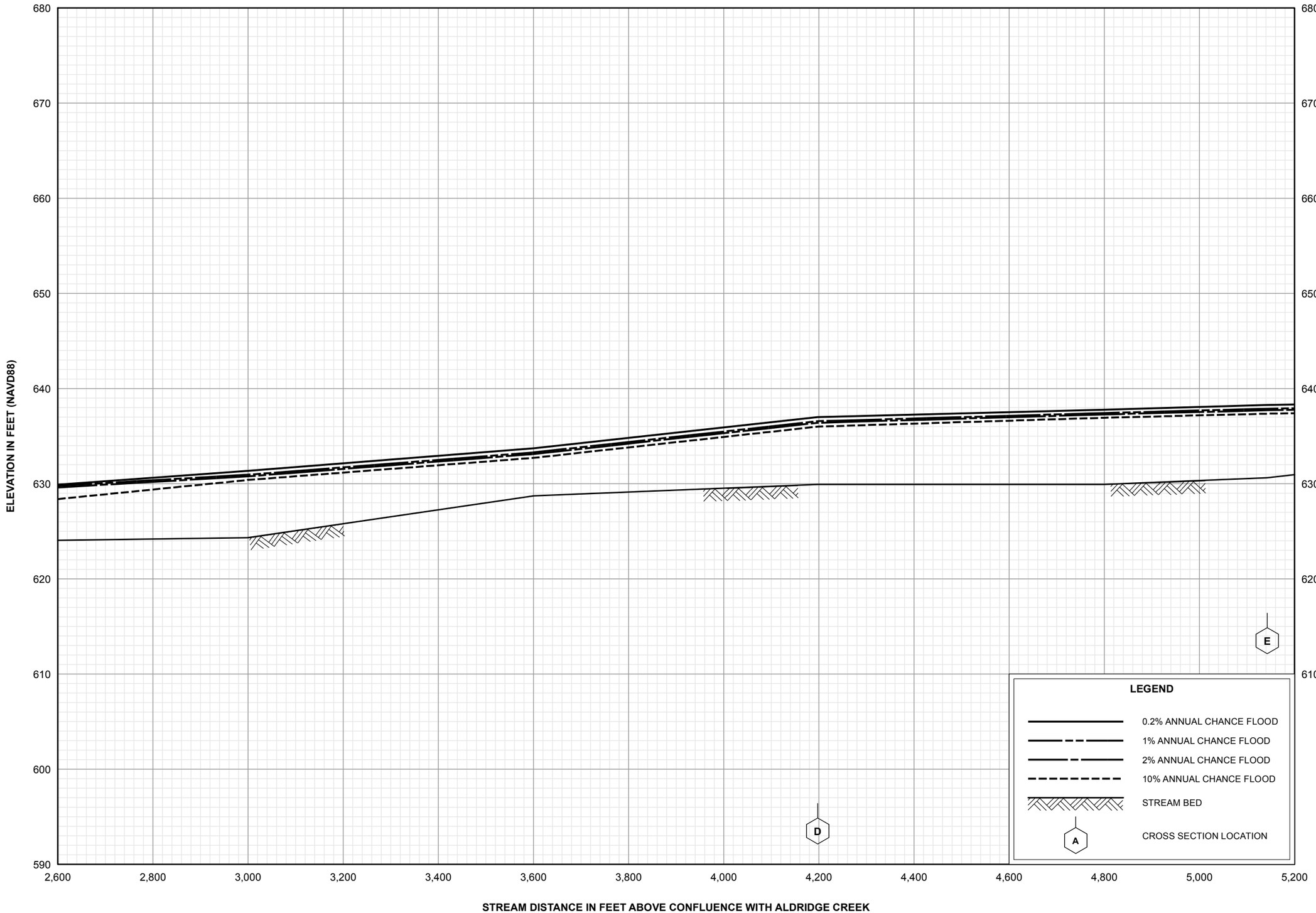

FLOOD PROFILES

ALDRIDGE CREEK TRIBUTARY 12

FEDERAL EMERGENCY MANAGEMENT AGENCY

MADISON COUNTY, AL
AND INCORPORATED AREAS

019P

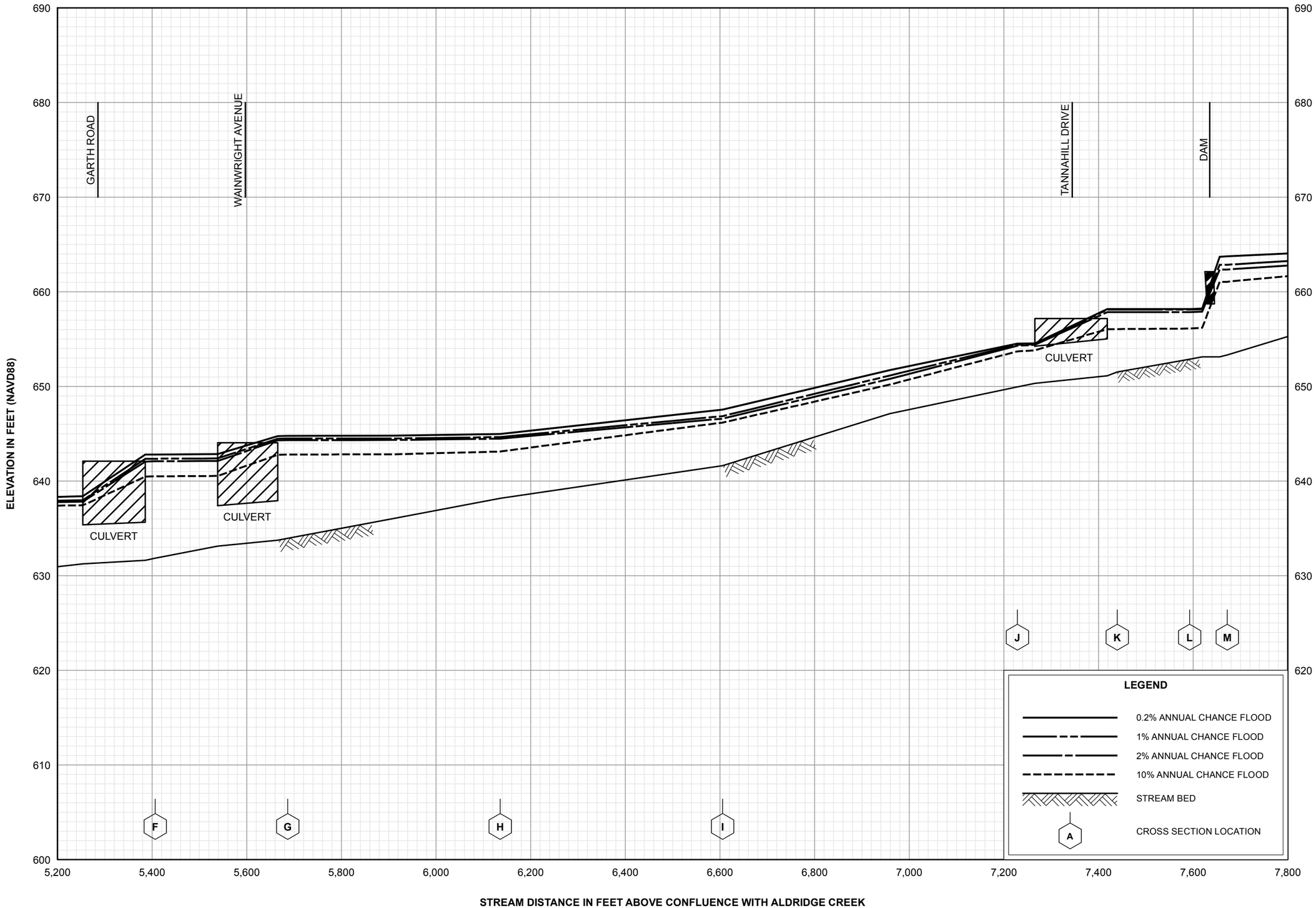

FLOOD PROFILES

ALDRIDGE CREEK TRIBUTARY 12

FEDERAL EMERGENCY MANAGEMENT AGENCY

MADISON COUNTY, AL
AND INCORPORATED AREAS

020P

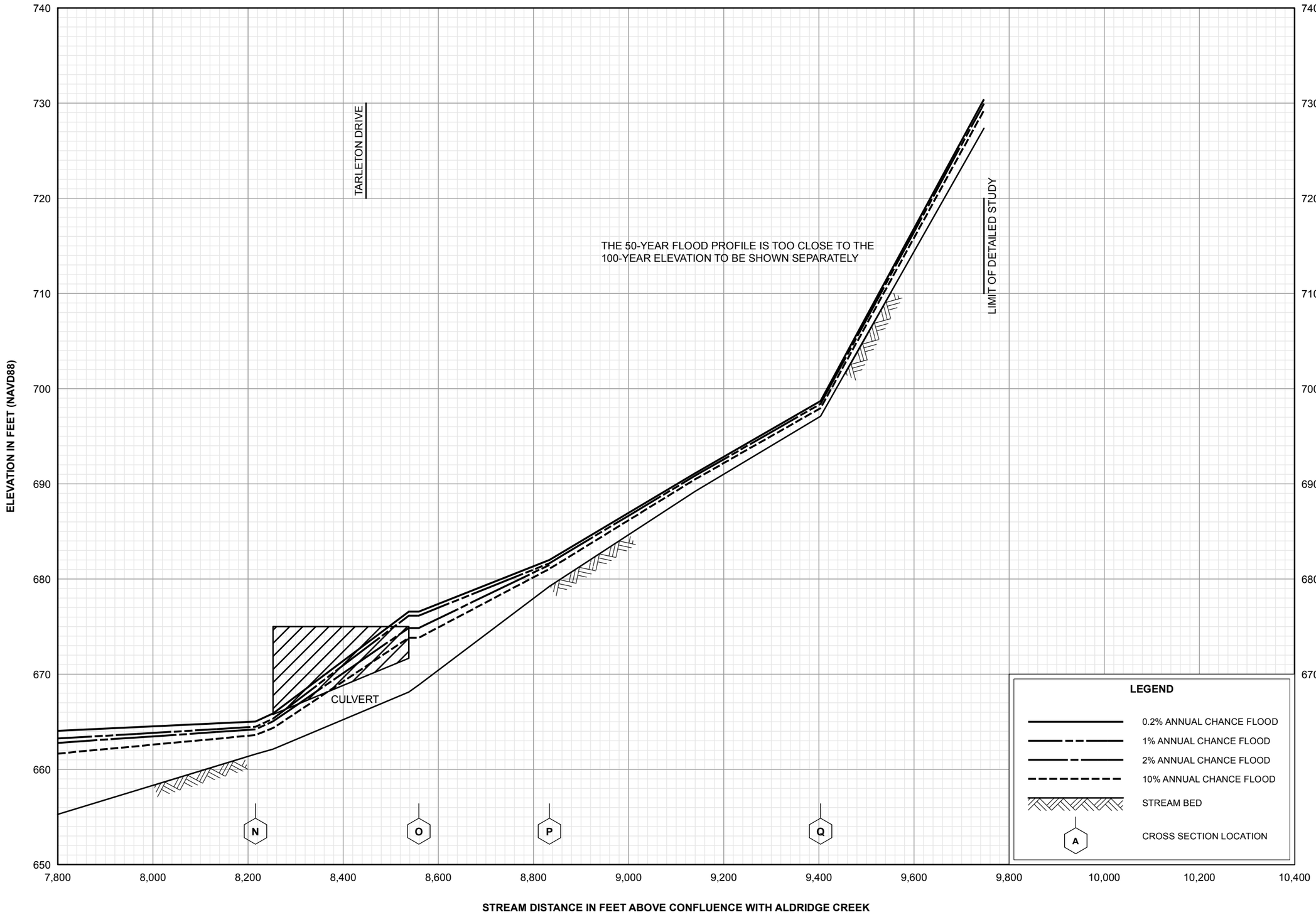

FLOOD PROFILES

ALDRIDGE CREEK TRIBUTARY 12

FEDERAL EMERGENCY MANAGEMENT AGENCY

MADISON COUNTY, AL
AND INCORPORATED AREAS

021P

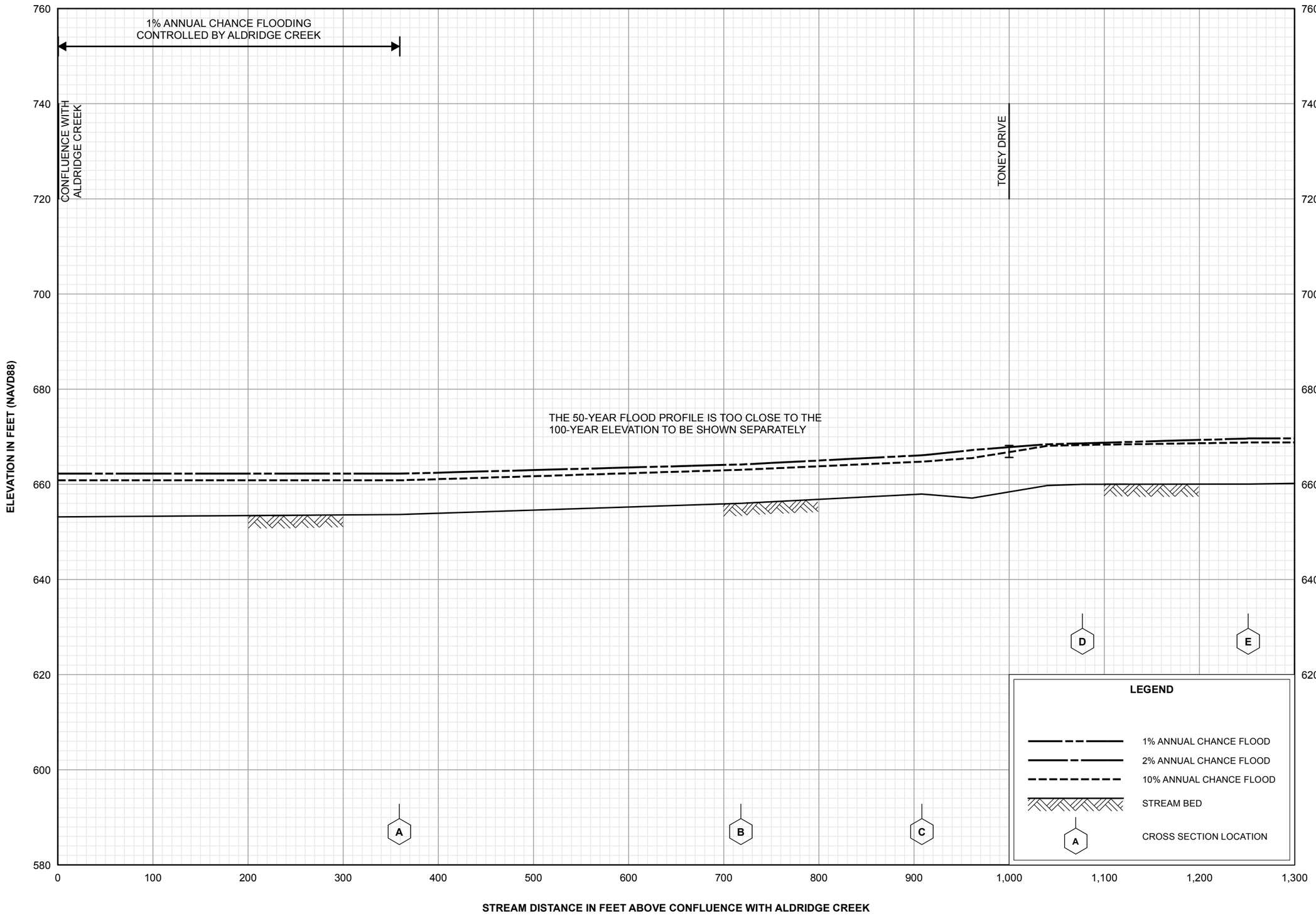

FLOOD PROFILES

ALDRIDGE CREEK TRIBUTARY 17

FEDERAL EMERGENCY MANAGEMENT AGENCY

MADISON COUNTY, AL
AND INCORPORATED AREAS

022P

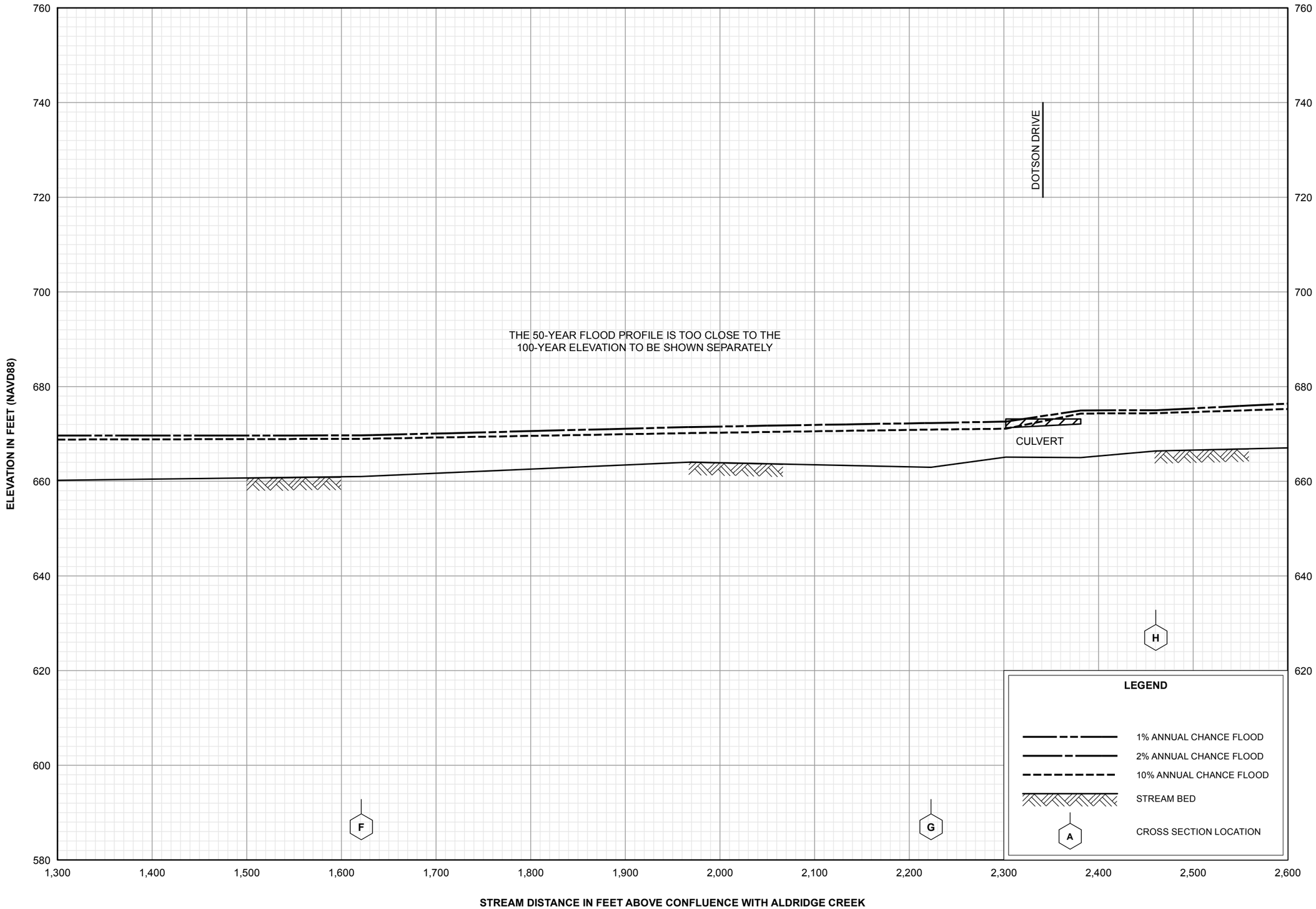

FLOOD PROFILES

ALDRIDGE CREEK TRIBUTARY 17

FEDERAL EMERGENCY MANAGEMENT AGENCY

MADISON COUNTY, AL
AND INCORPORATED AREAS

023P

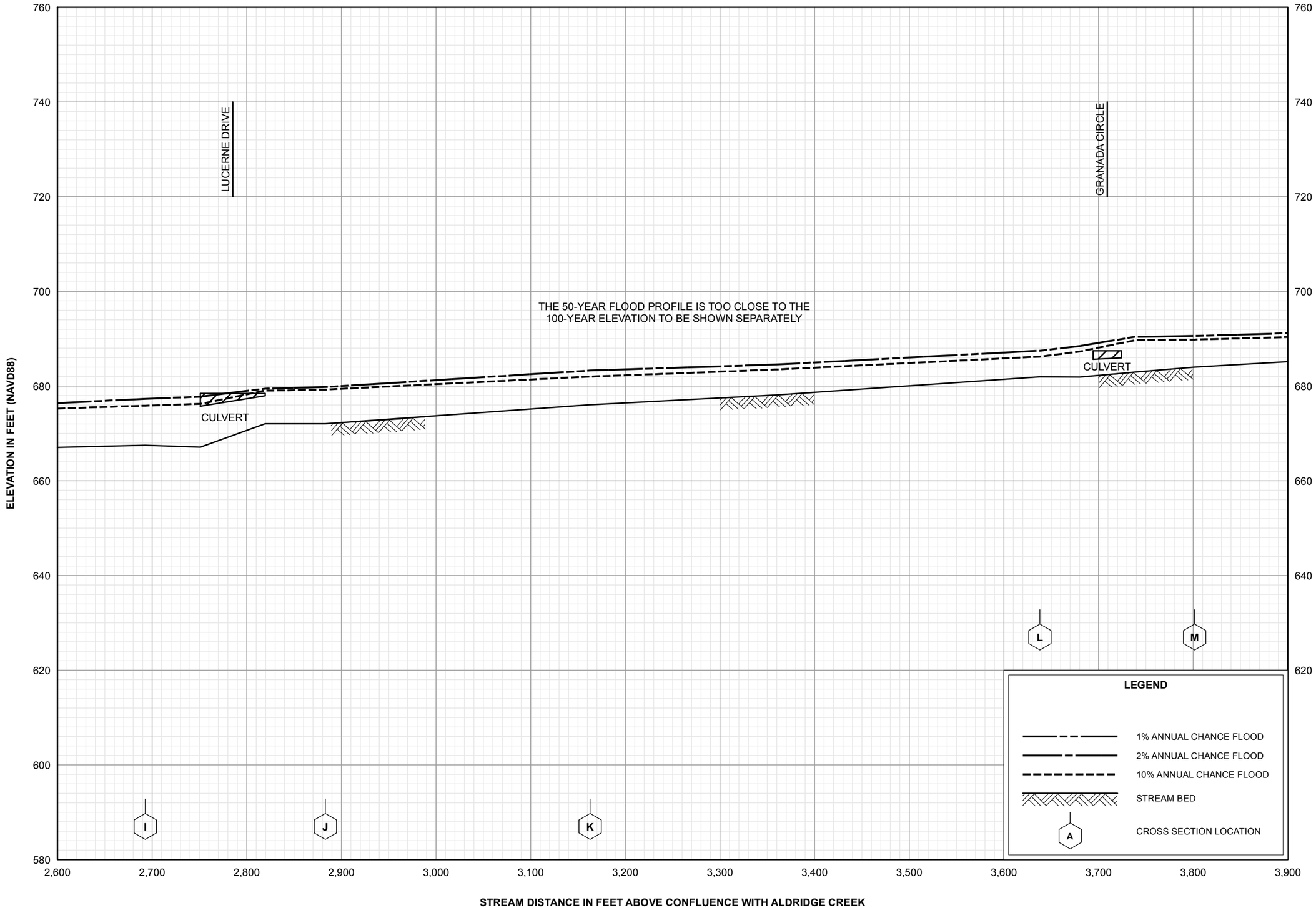

FLOOD PROFILES

ALDRIDGE CREEK TRIBUTARY 17

FEDERAL EMERGENCY MANAGEMENT AGENCY

MADISON COUNTY, AL
AND INCORPORATED AREAS

024P

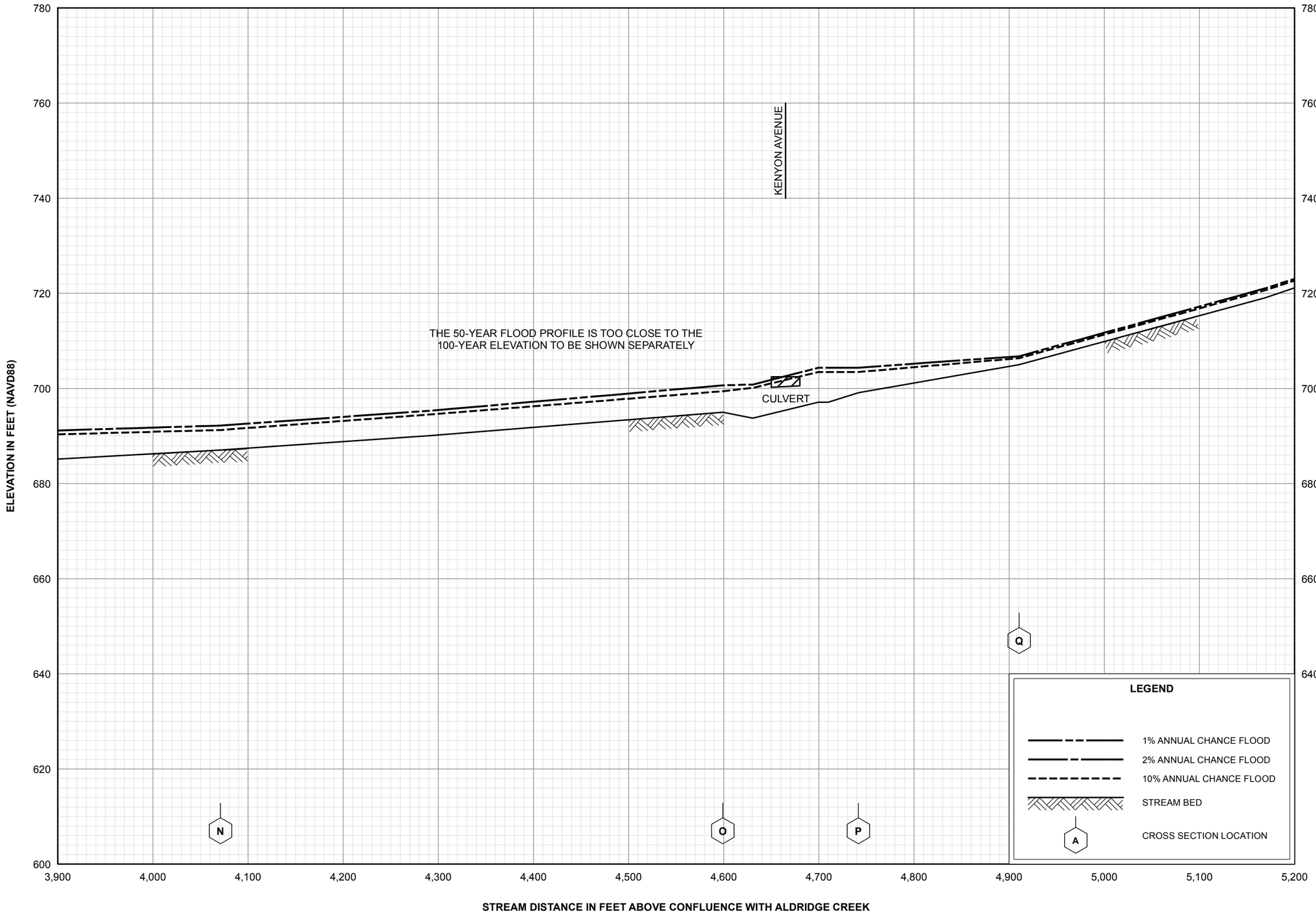

FLOOD PROFILES

ALDRIDGE CREEK TRIBUTARY 17

FEDERAL EMERGENCY MANAGEMENT AGENCY

MADISON COUNTY, AL
AND INCORPORATED AREAS

025P

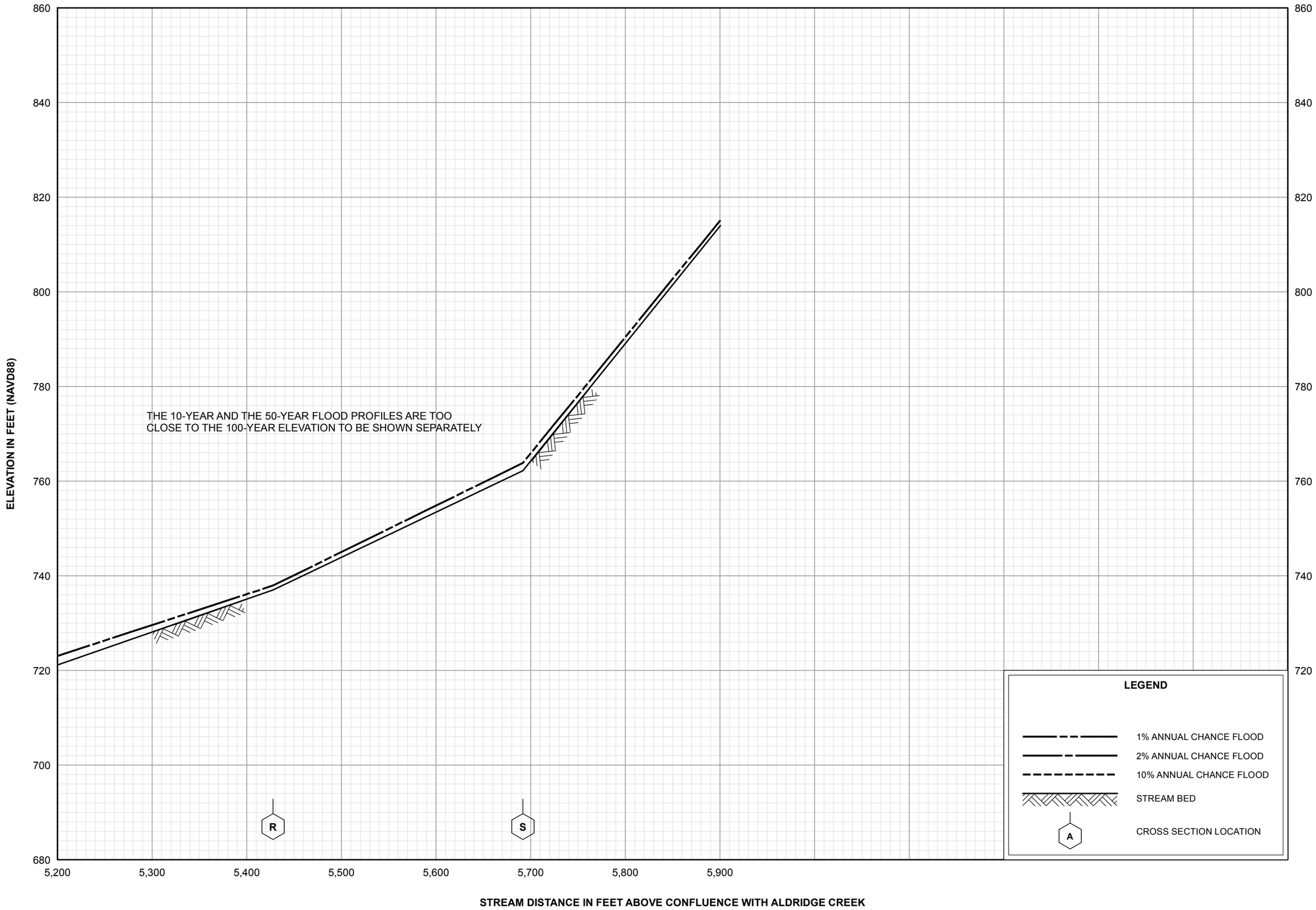

FLOOD PROFILES

ALDRIDGE CREEK TRIBUTARY 17

FEDERAL EMERGENCY MANAGEMENT AGENCY

MADISON COUNTY, AL
AND INCORPORATED AREAS

026P

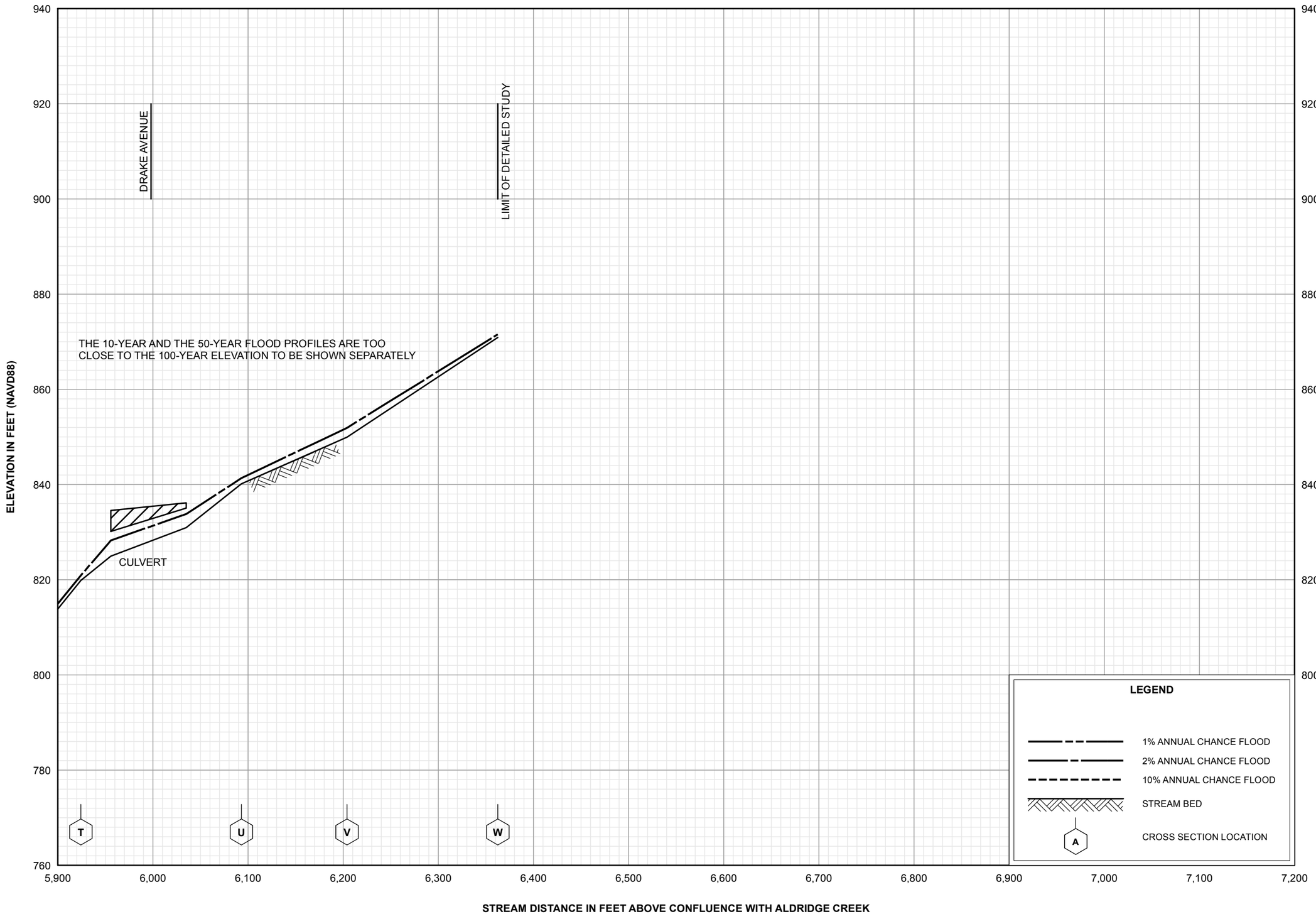

FLOOD PROFILES

ALDRIDGE CREEK TRIBUTARY 17

FEDERAL EMERGENCY MANAGEMENT AGENCY

MADISON COUNTY, AL
AND INCORPORATED AREAS



FLOOD PROFILES

BARREN FORK CREEK

FEDERAL EMERGENCY MANAGEMENT AGENCY

MADISON COUNTY, AL
AND INCORPORATED AREAS

028P

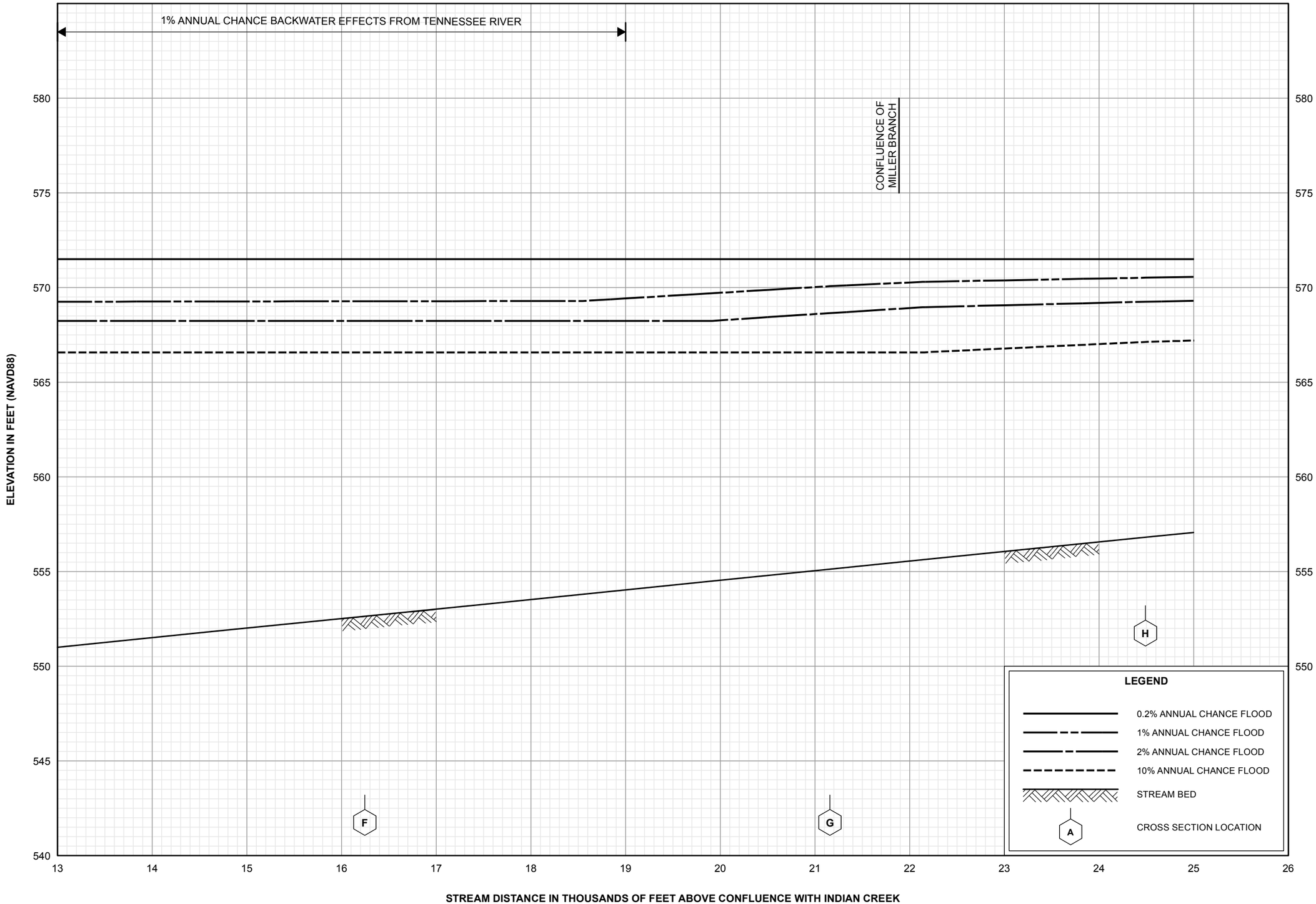

FLOOD PROFILES

BARREN FORK CREEK

FEDERAL EMERGENCY MANAGEMENT AGENCY

MADISON COUNTY, AL
AND INCORPORATED AREAS

029P

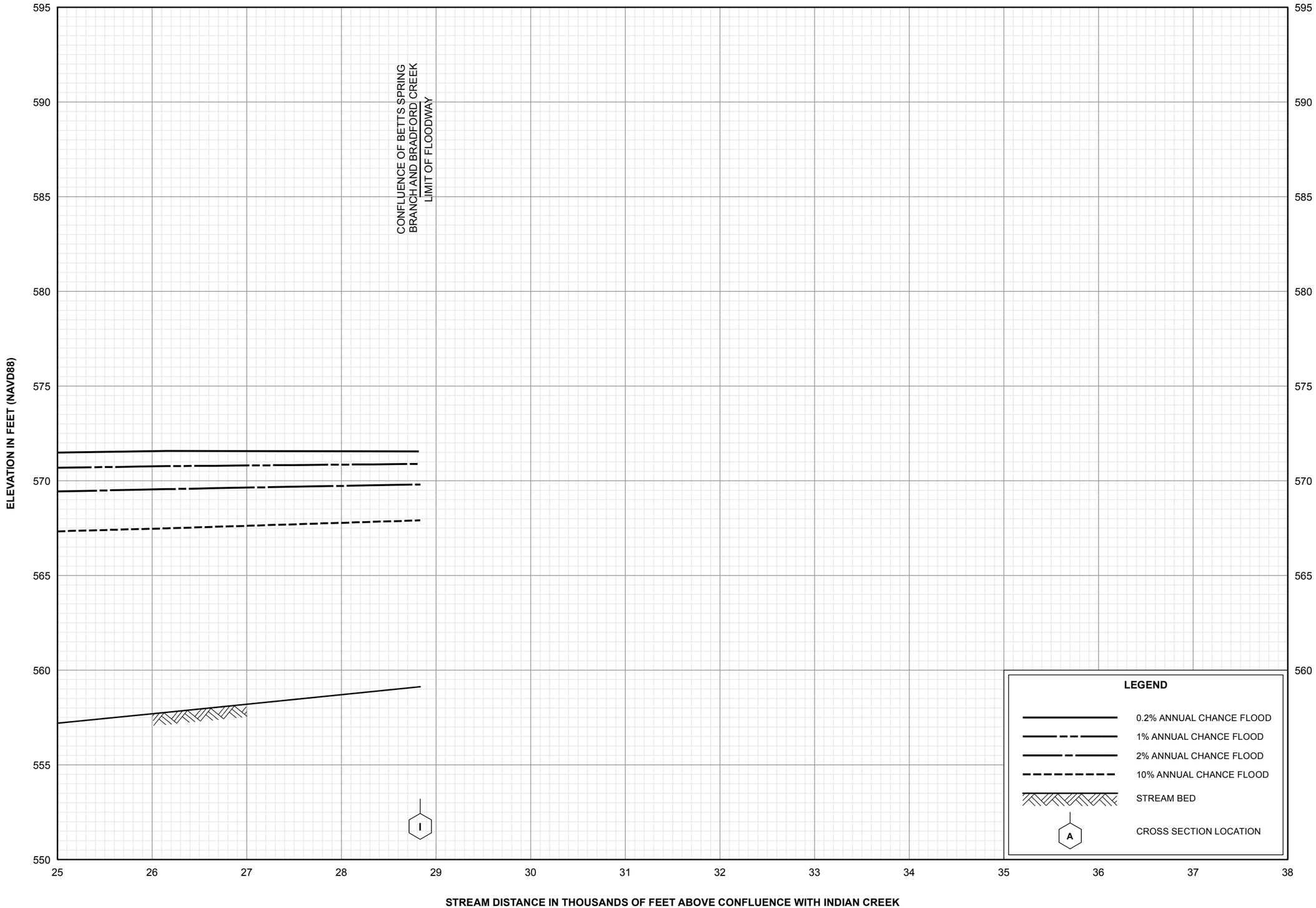

FLOOD PROFILES

BARREN FORK CREEK

FEDERAL EMERGENCY MANAGEMENT AGENCY

MADISON COUNTY, AL
AND INCORPORATED AREAS

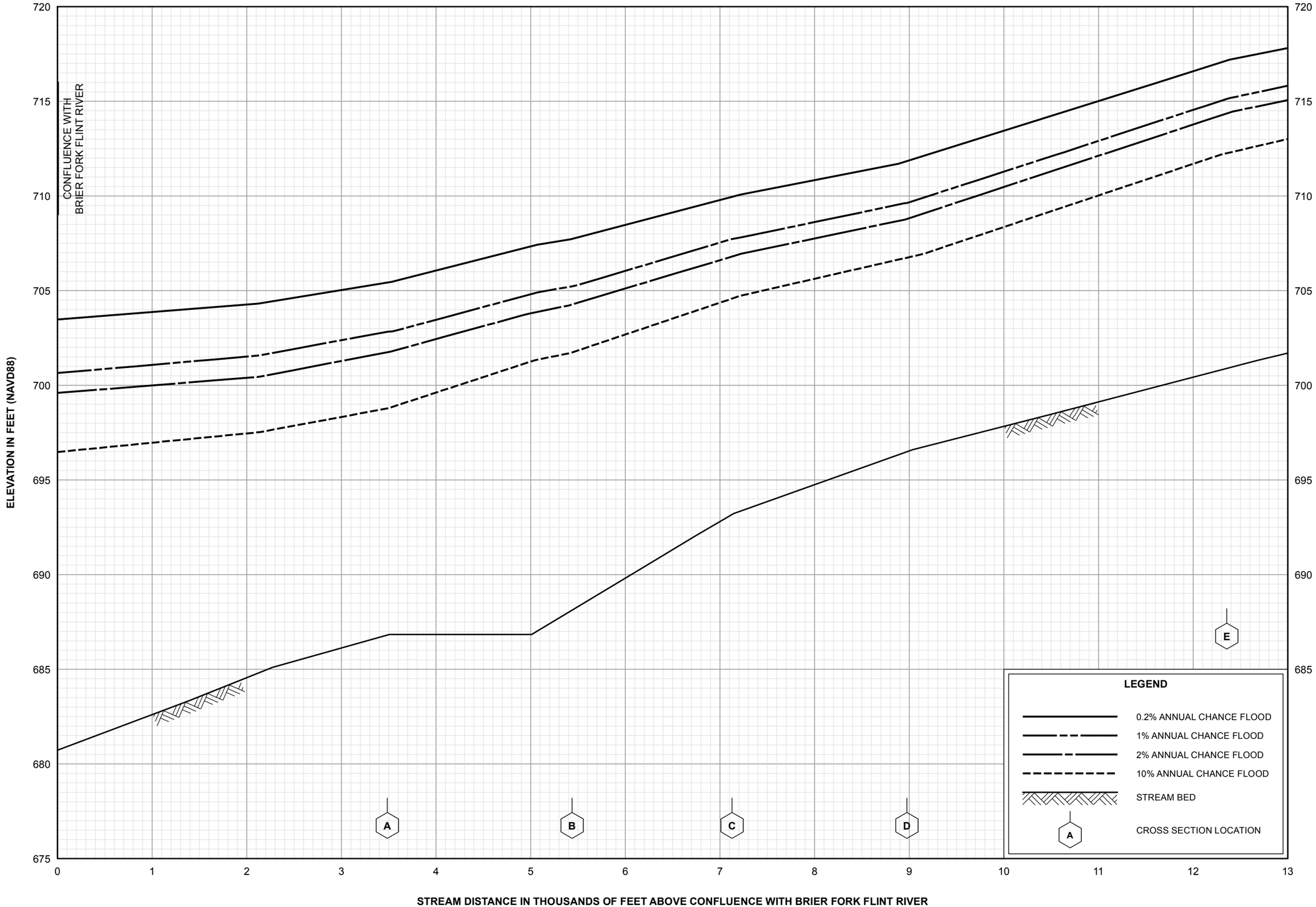

FLOOD PROFILES

BEAVERDAM CREEK 1

FEDERAL EMERGENCY MANAGEMENT AGENCY

MADISON COUNTY, AL
AND INCORPORATED AREAS

031P

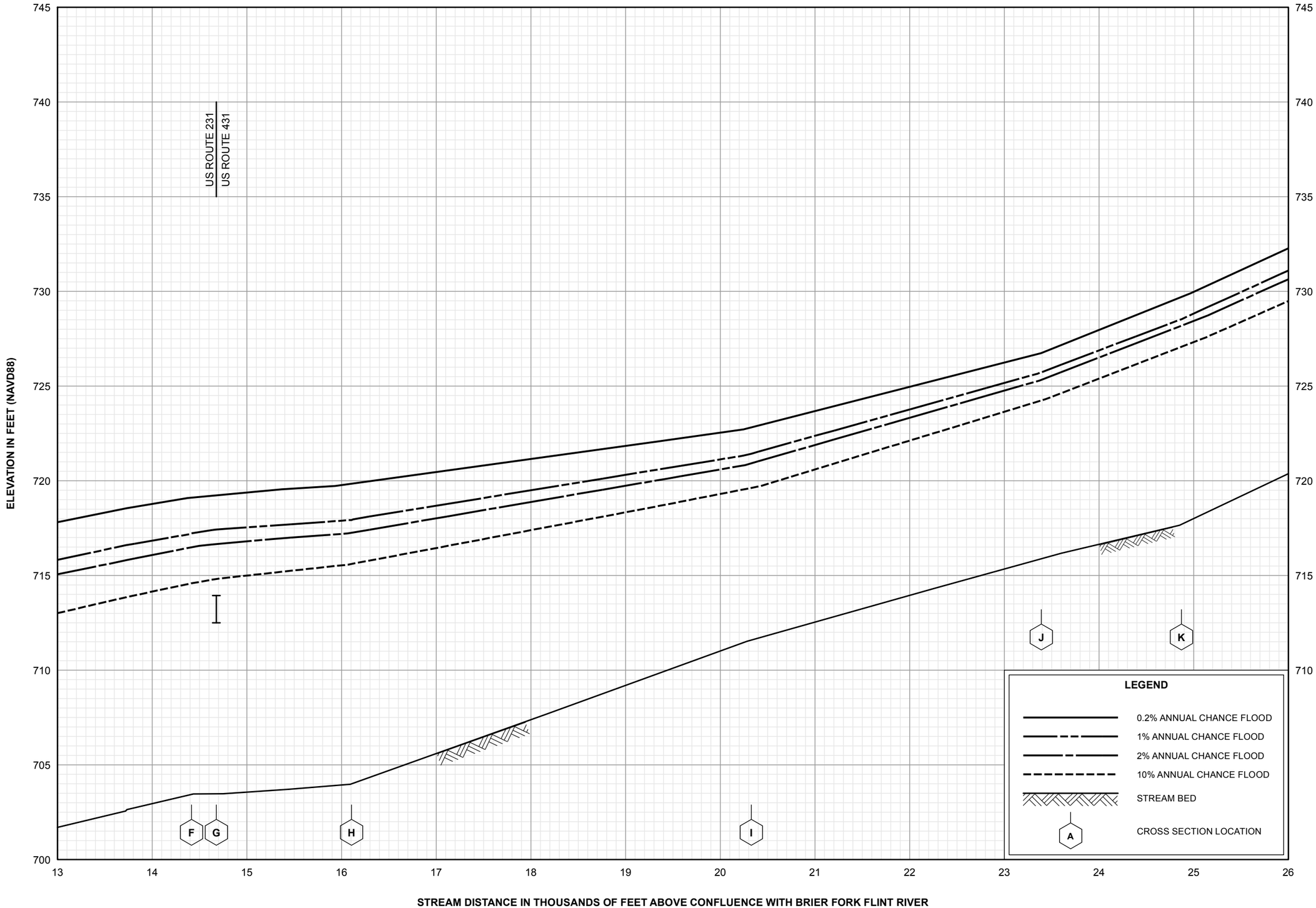

FLOOD PROFILES

BEAVERDAM CREEK 1

FEDERAL EMERGENCY MANAGEMENT AGENCY

MADISON COUNTY, AL
AND INCORPORATED AREAS

032P

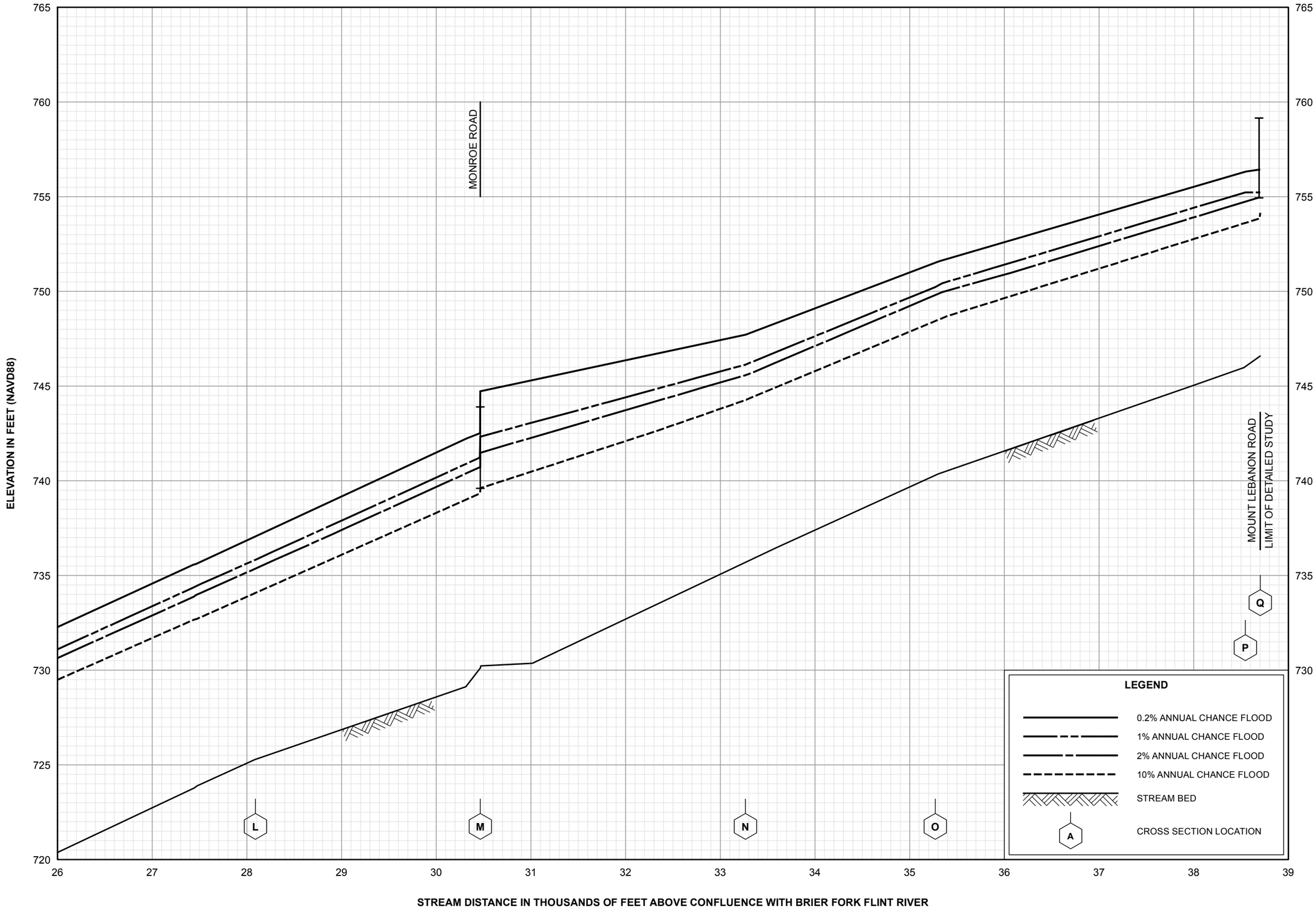

FLOOD PROFILES

BEAVERDAM CREEK 1

FEDERAL EMERGENCY MANAGEMENT AGENCY

MADISON COUNTY, AL
AND INCORPORATED AREAS

033P

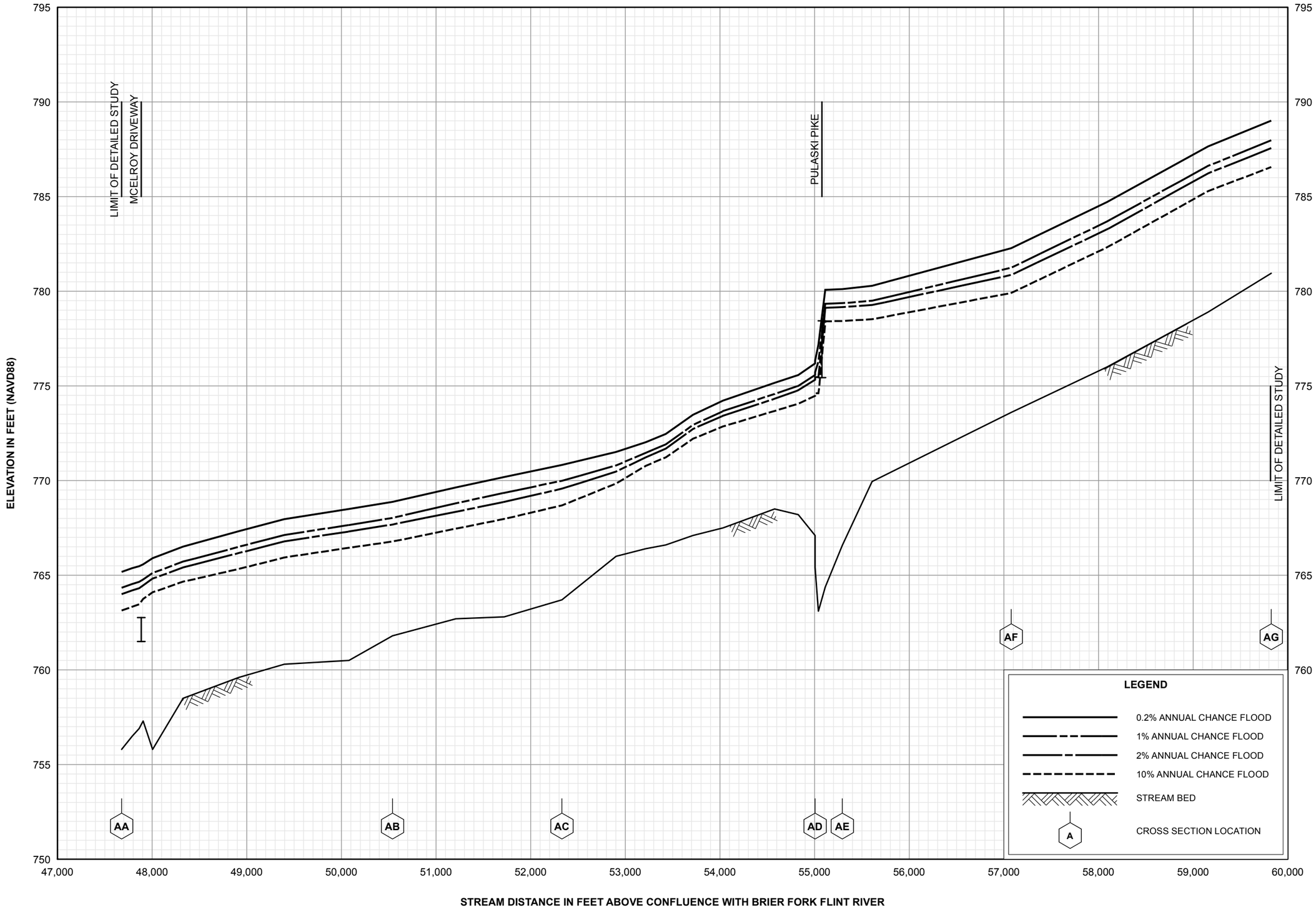

FLOOD PROFILES

BEAVERDAM CREEK 1

FEDERAL EMERGENCY MANAGEMENT AGENCY

MADISON COUNTY, AL
AND INCORPORATED AREAS

034P



FLOOD PROFILES

BETTS SPRING BRANCH

FEDERAL EMERGENCY MANAGEMENT AGENCY

MADISON COUNTY, AL
AND INCORPORATED AREAS

035P

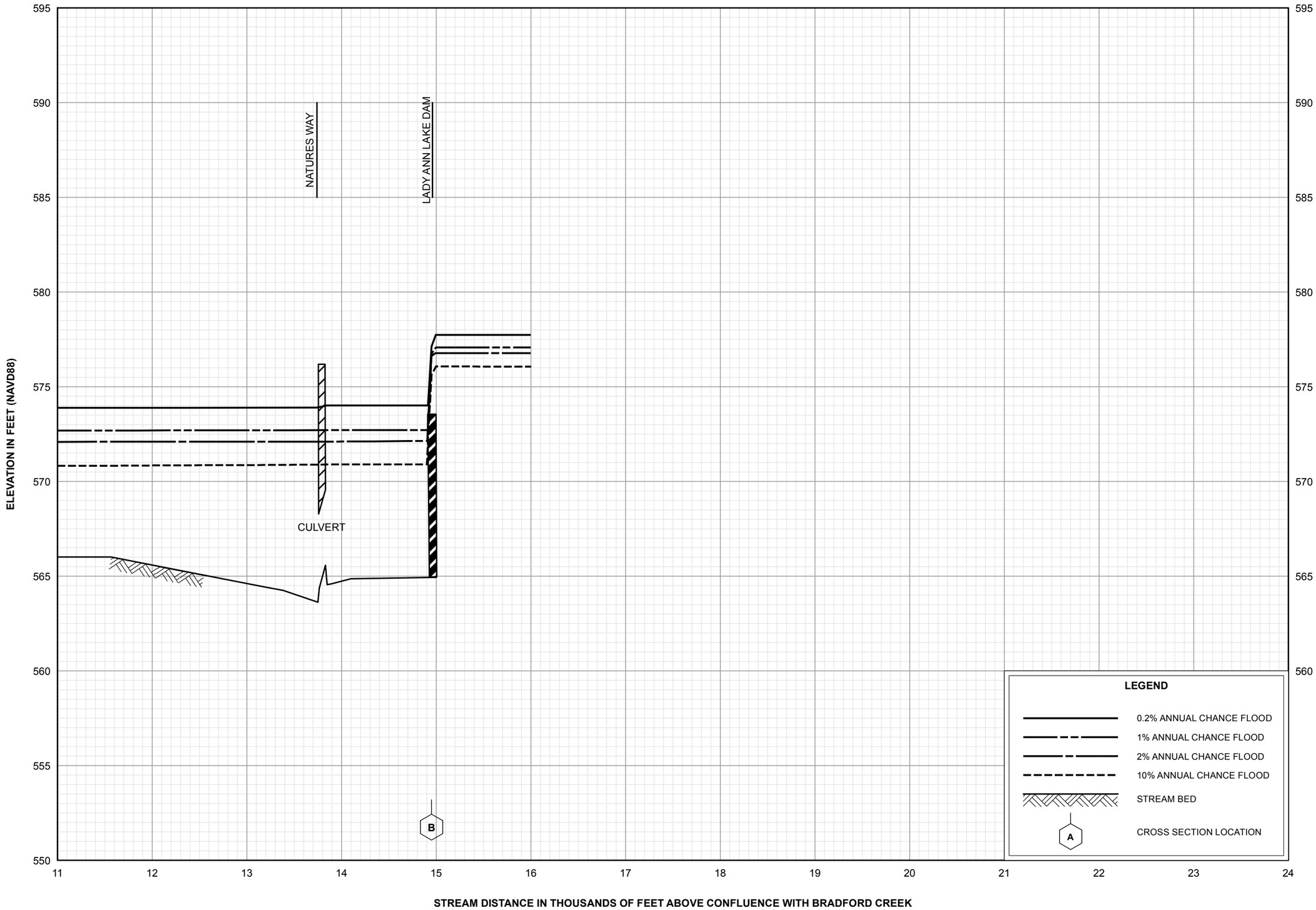

FLOOD PROFILES

BETTS SPRING BRANCH

FEDERAL EMERGENCY MANAGEMENT AGENCY

MADISON COUNTY, AL
AND INCORPORATED AREAS

036P

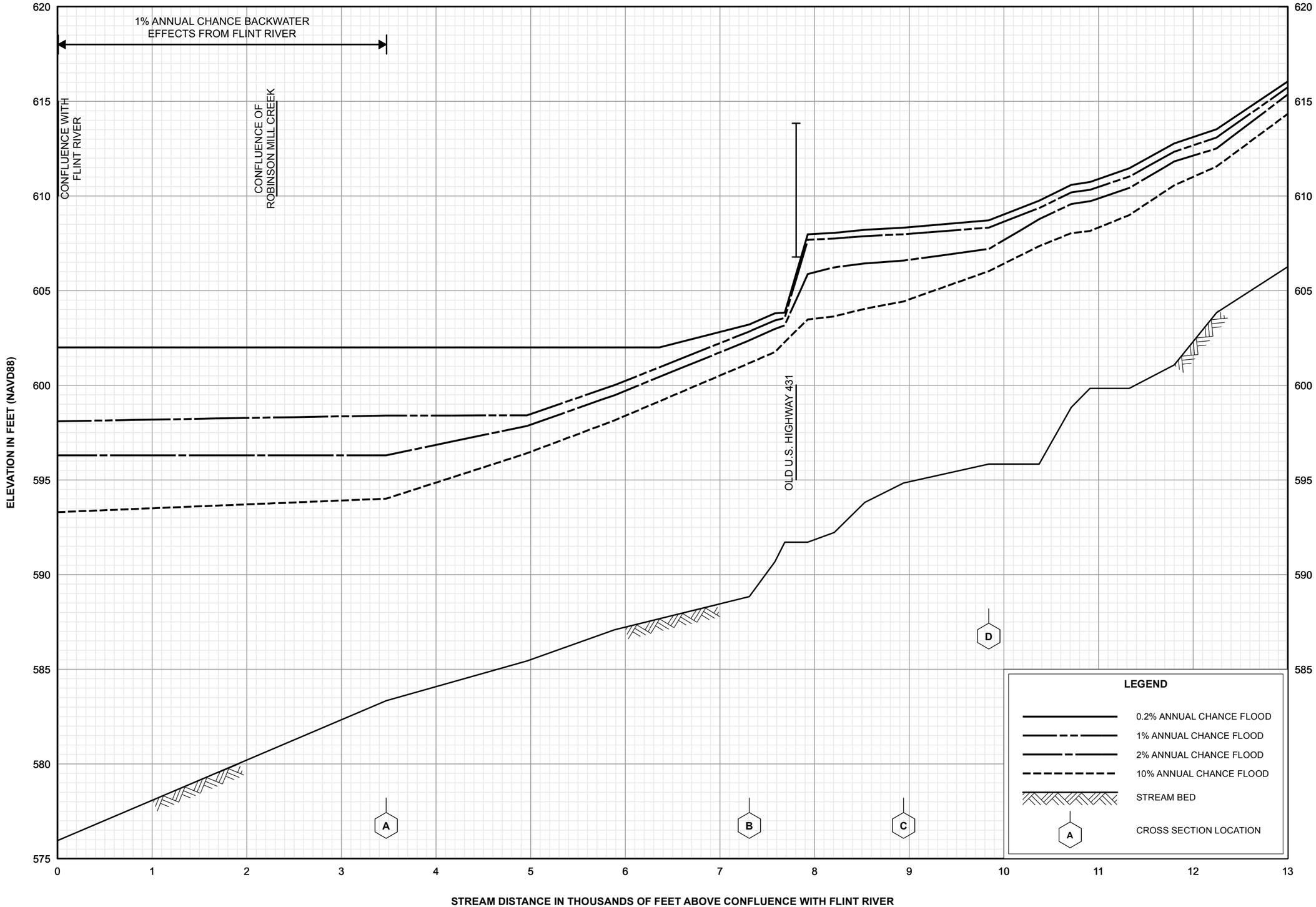

FLOOD PROFILES

BIG COVE CREEK

FEDERAL EMERGENCY MANAGEMENT AGENCY

MADISON COUNTY, AL
AND INCORPORATED AREAS

037P

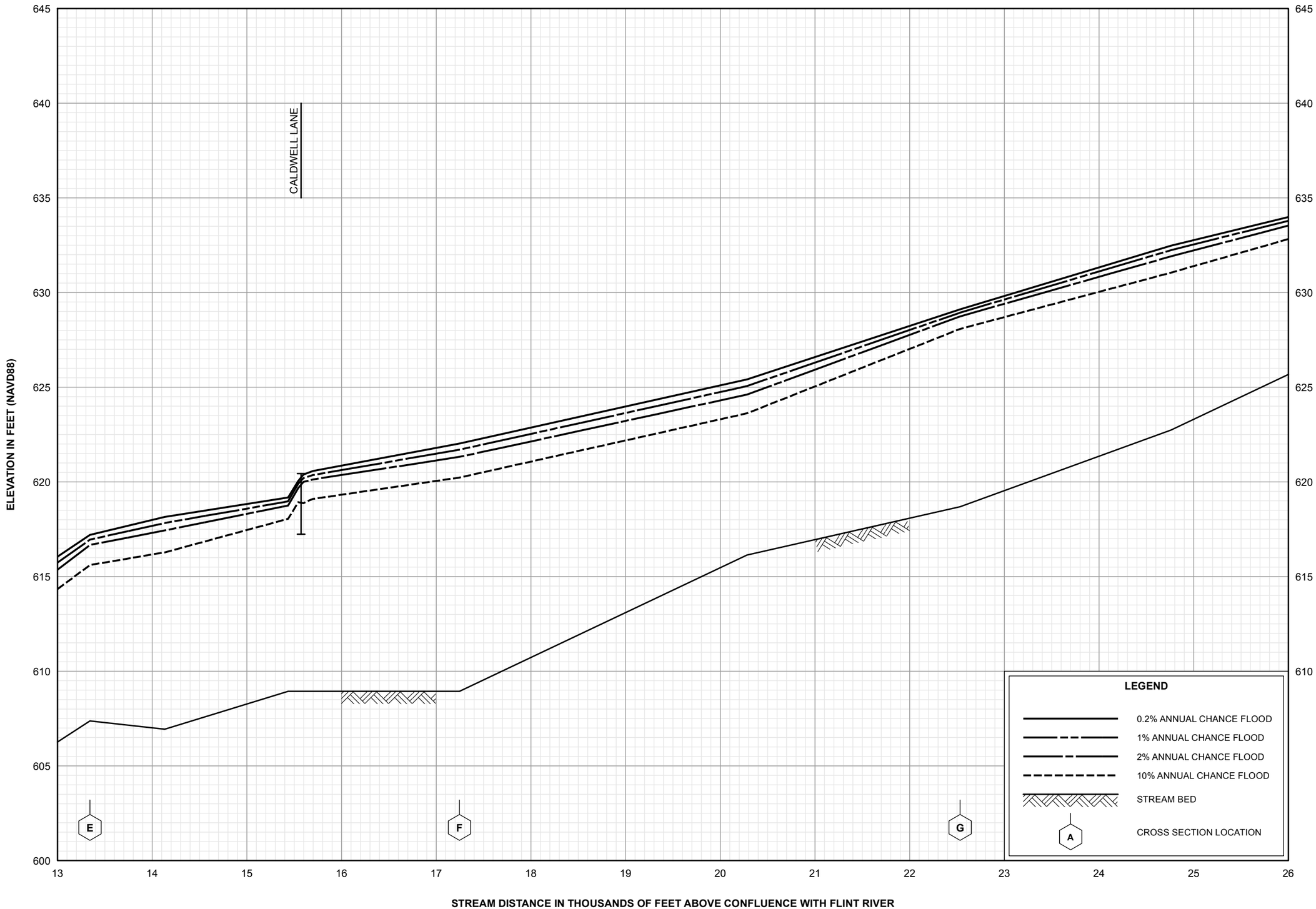

FLOOD PROFILES

BIG COVE CREEK

FEDERAL EMERGENCY MANAGEMENT AGENCY

MADISON COUNTY, AL
AND INCORPORATED AREAS

038P

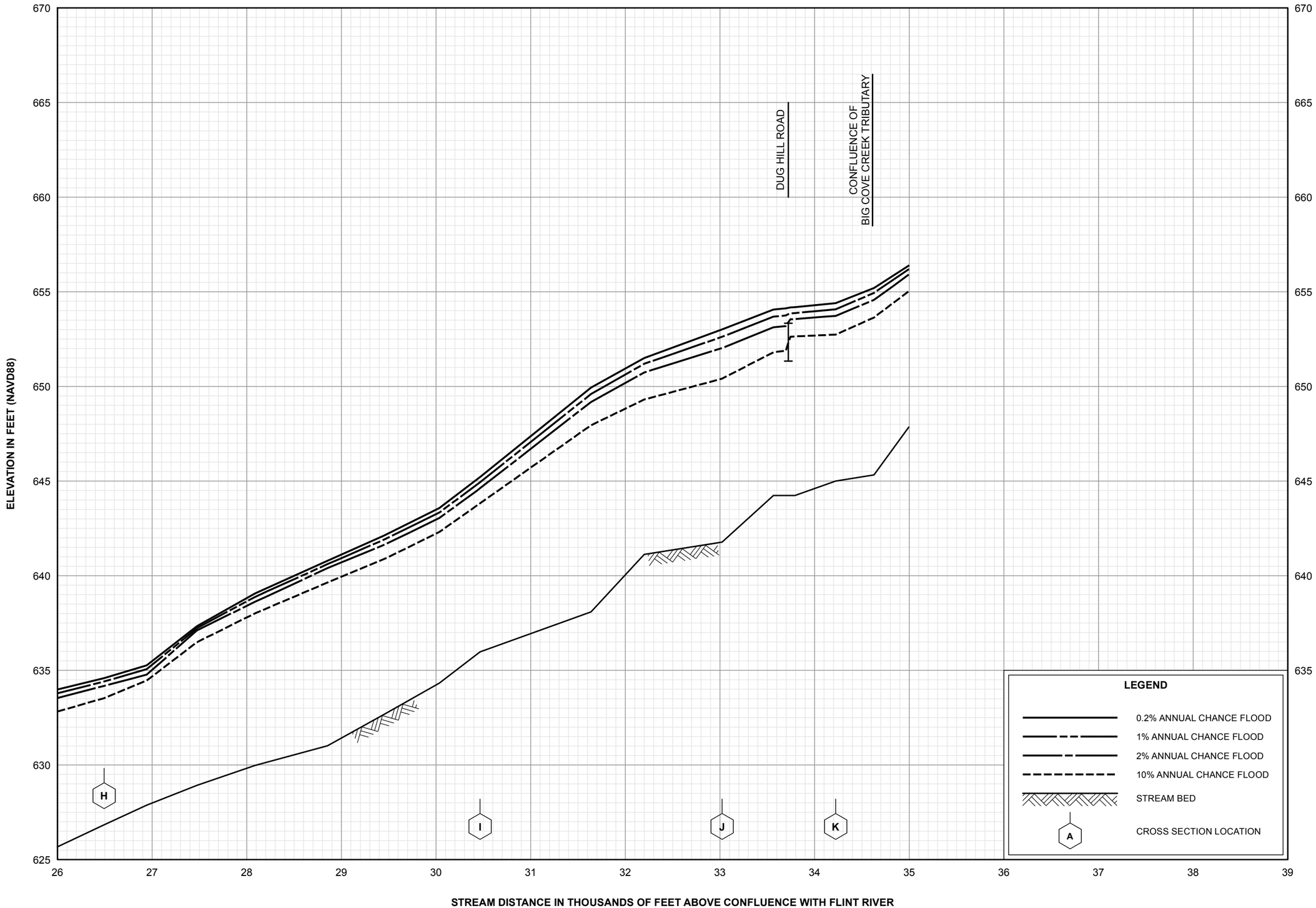

FLOOD PROFILES

BIG COVE CREEK

FEDERAL EMERGENCY MANAGEMENT AGENCY

MADISON COUNTY, AL
AND INCORPORATED AREAS

039P

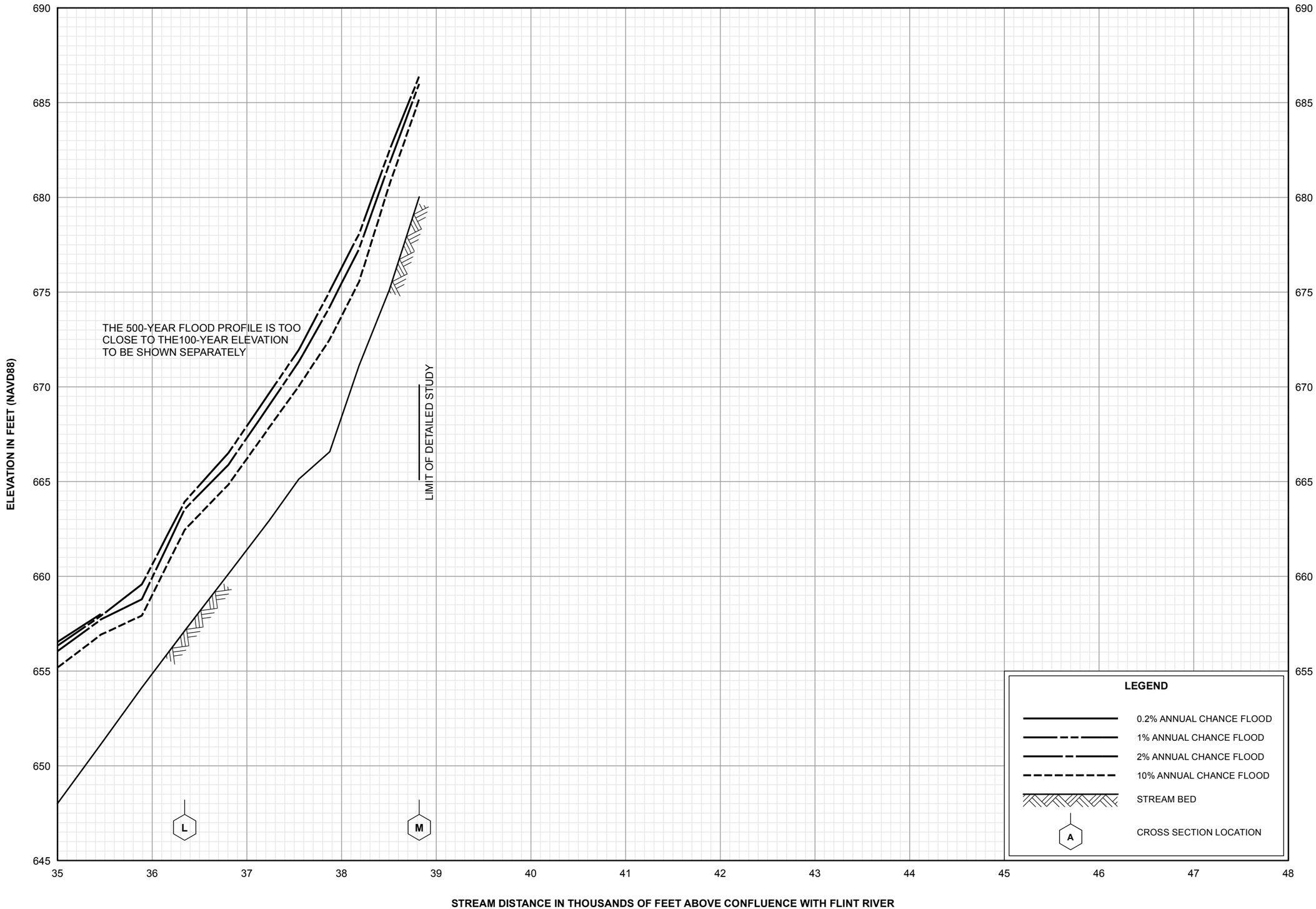

FLOOD PROFILES

BIG COVE CREEK

FEDERAL EMERGENCY MANAGEMENT AGENCY

MADISON COUNTY, AL
AND INCORPORATED AREAS

040P

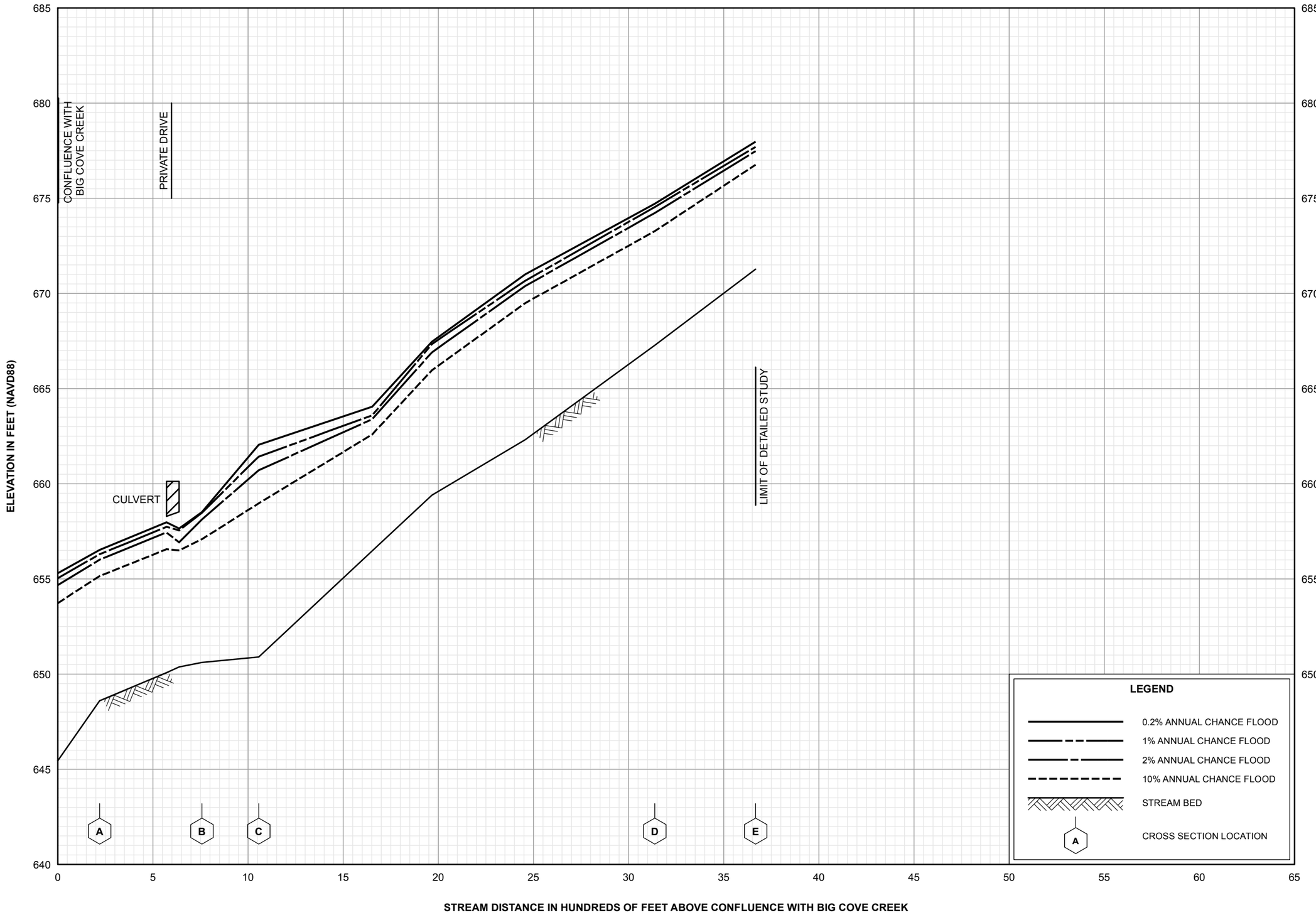

FLOOD PROFILES

BIG COVE CREEK TRIBUTARY

FEDERAL EMERGENCY MANAGEMENT AGENCY

MADISON COUNTY, AL
AND INCORPORATED AREAS

041P

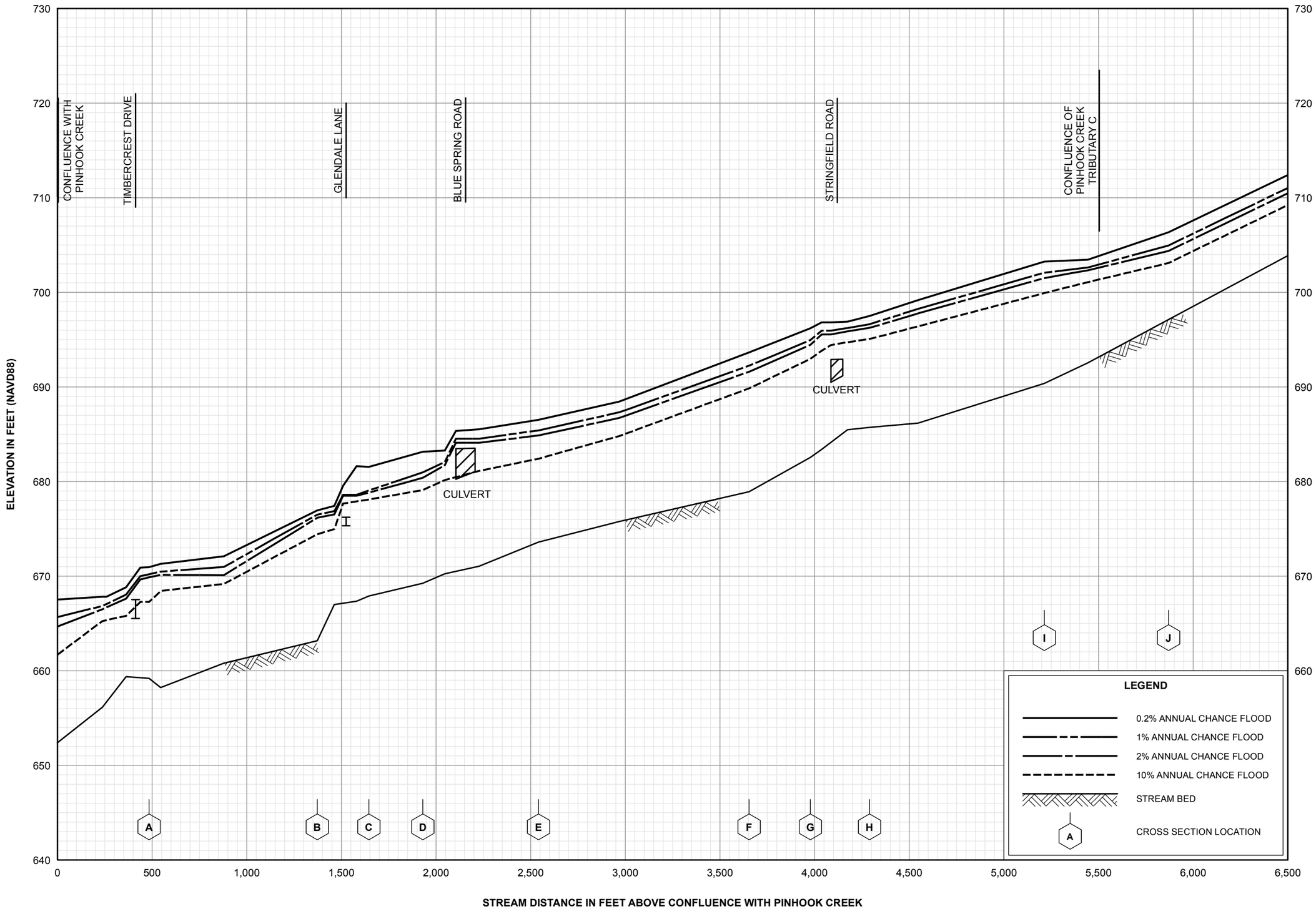

FLOOD PROFILES

BLUE SPRING CREEK

FEDERAL EMERGENCY MANAGEMENT AGENCY

MADISON COUNTY, AL
AND INCORPORATED AREAS

042P

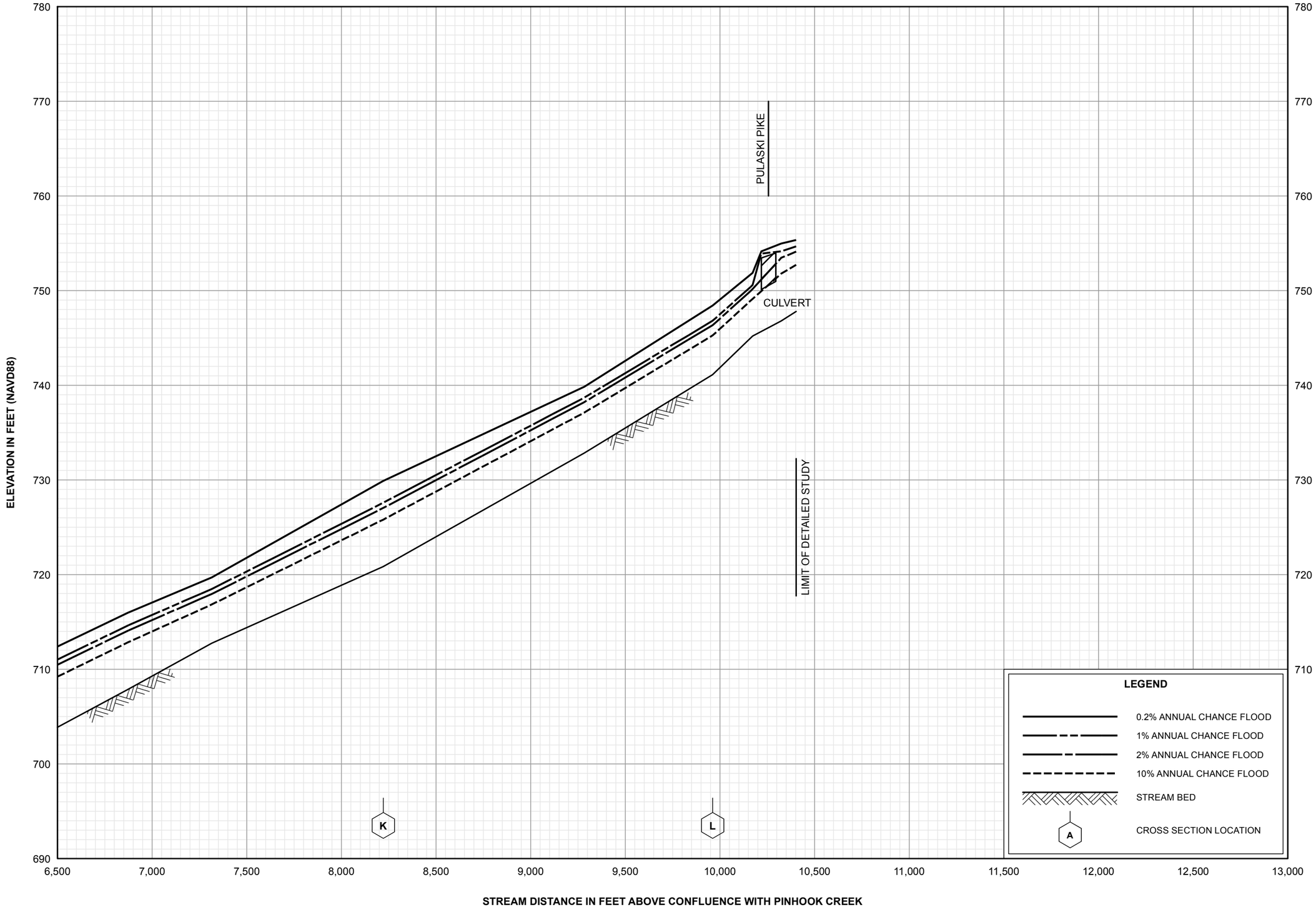

FLOOD PROFILES

BLUE SPRING CREEK

FEDERAL EMERGENCY MANAGEMENT AGENCY

MADISON COUNTY, AL
AND INCORPORATED AREAS

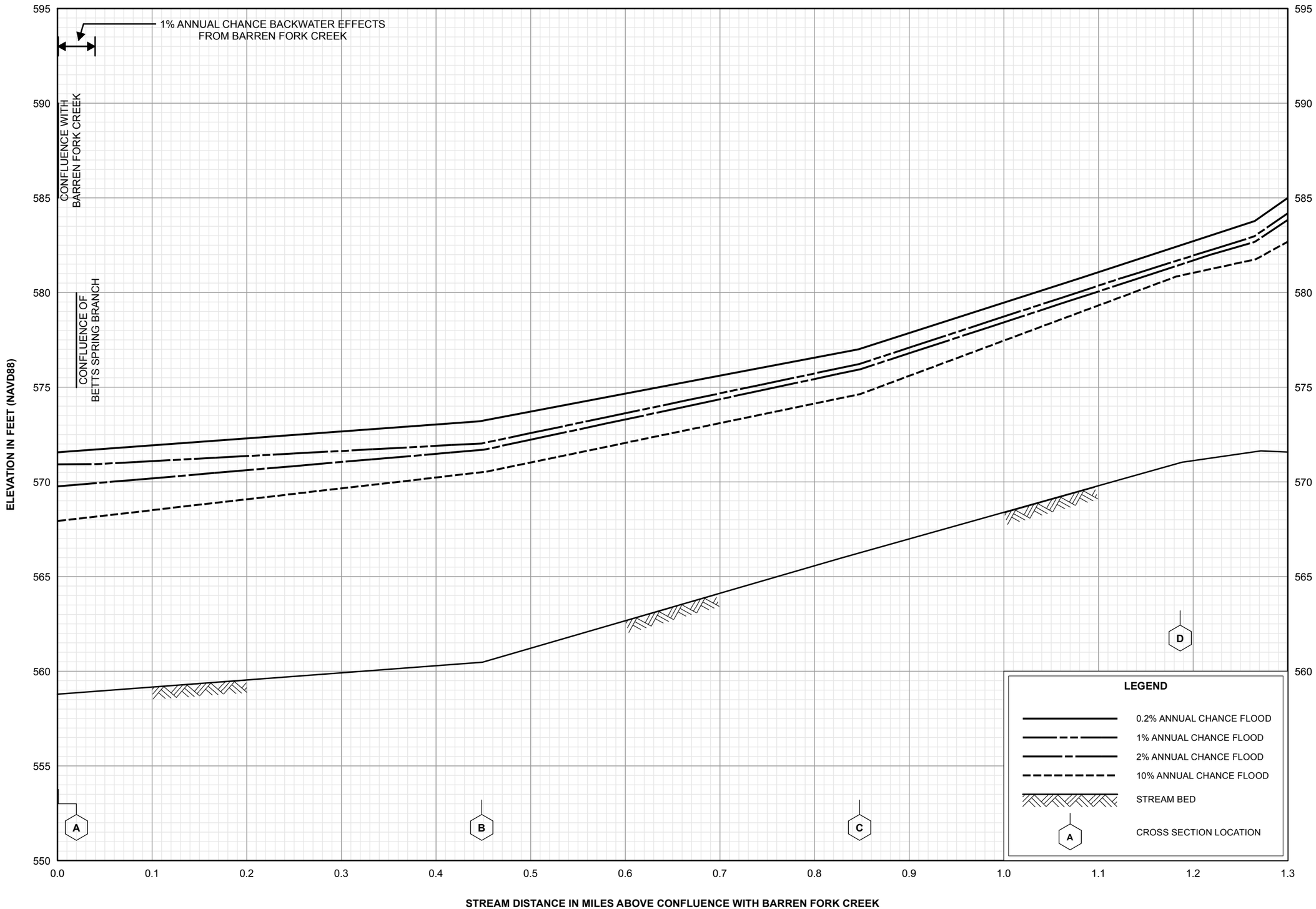

FLOOD PROFILES

BRADFORD CREEK

FEDERAL EMERGENCY MANAGEMENT AGENCY

MADISON COUNTY, AL
AND INCORPORATED AREAS

044P

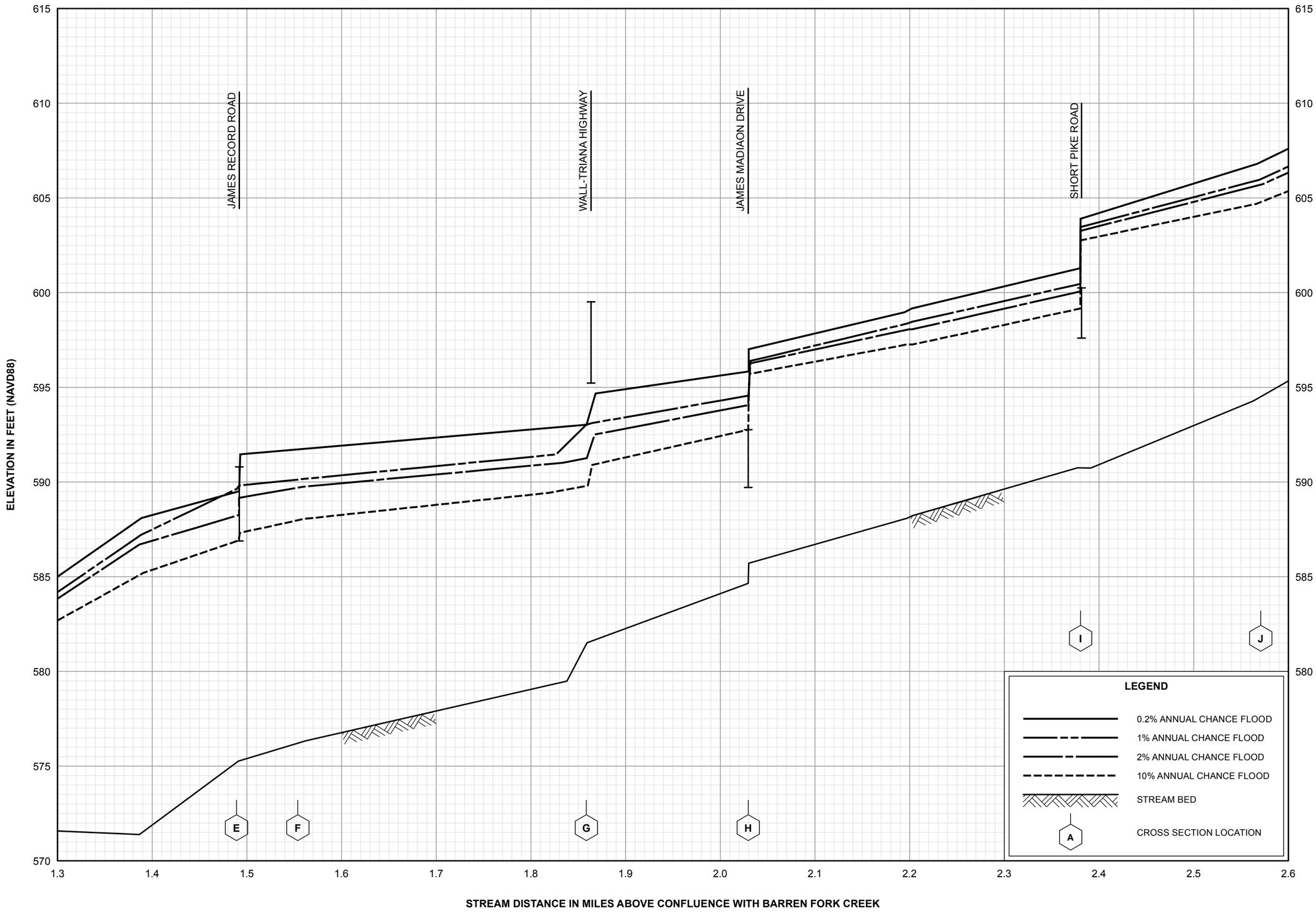

FLOOD PROFILES

BRADFORD CREEK

FEDERAL EMERGENCY MANAGEMENT AGENCY

MADISON COUNTY, AL
AND INCORPORATED AREAS

045P

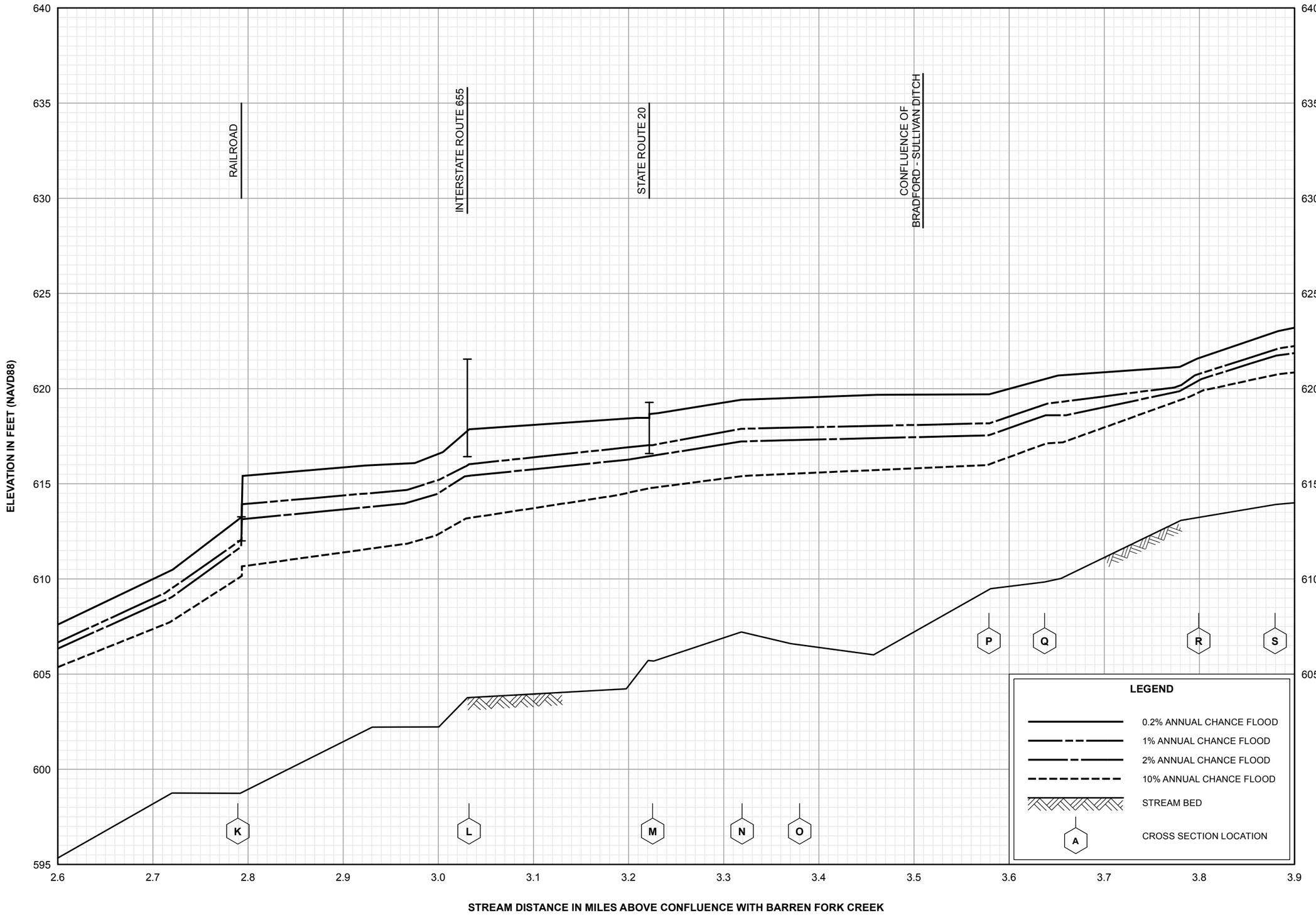

FLOOD PROFILES

BRADFORD CREEK

FEDERAL EMERGENCY MANAGEMENT AGENCY

MADISON COUNTY, AL
AND INCORPORATED AREAS

046P

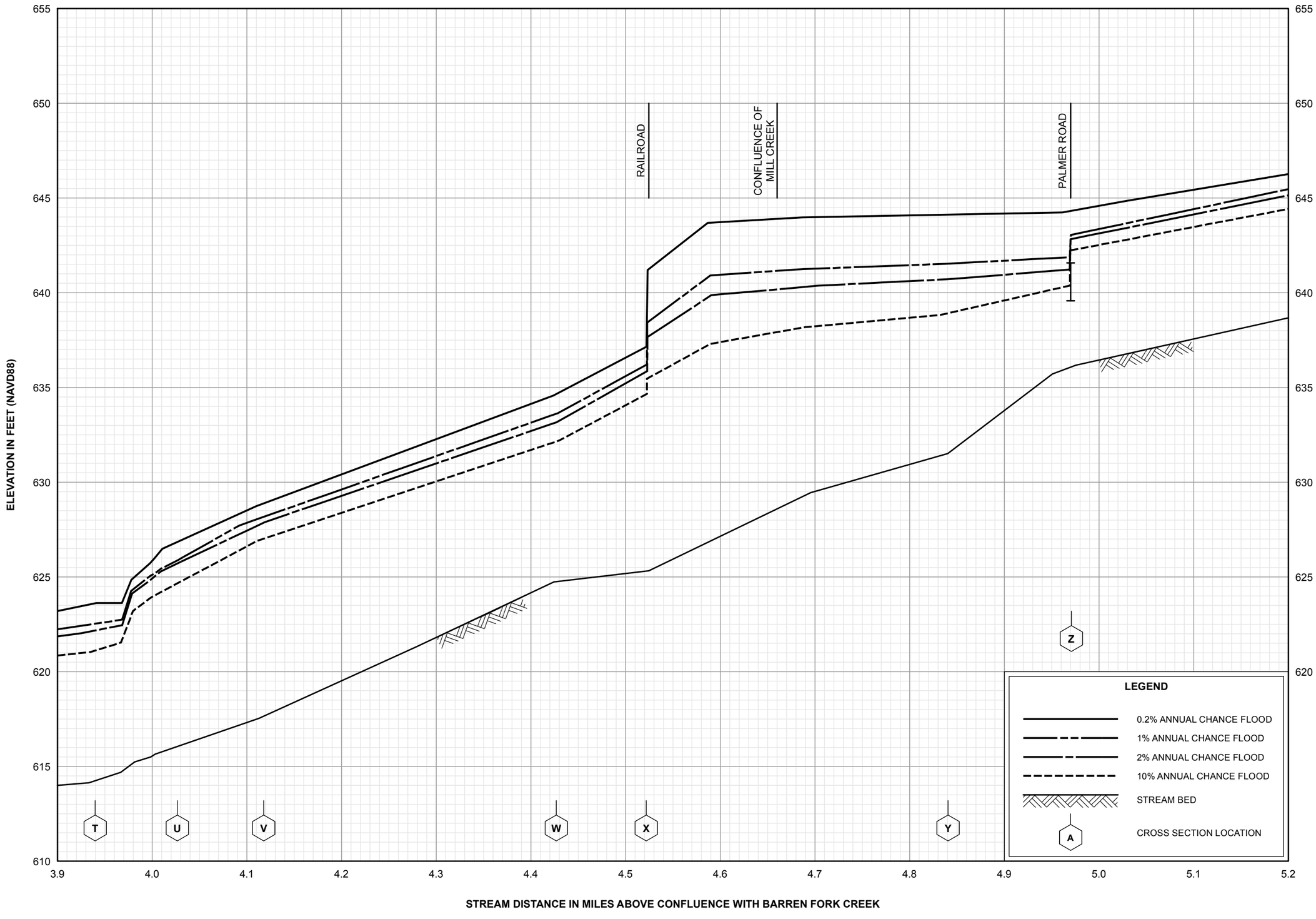

FLOOD PROFILES

BRADFORD CREEK

FEDERAL EMERGENCY MANAGEMENT AGENCY

MADISON COUNTY, AL
AND INCORPORATED AREAS

047P

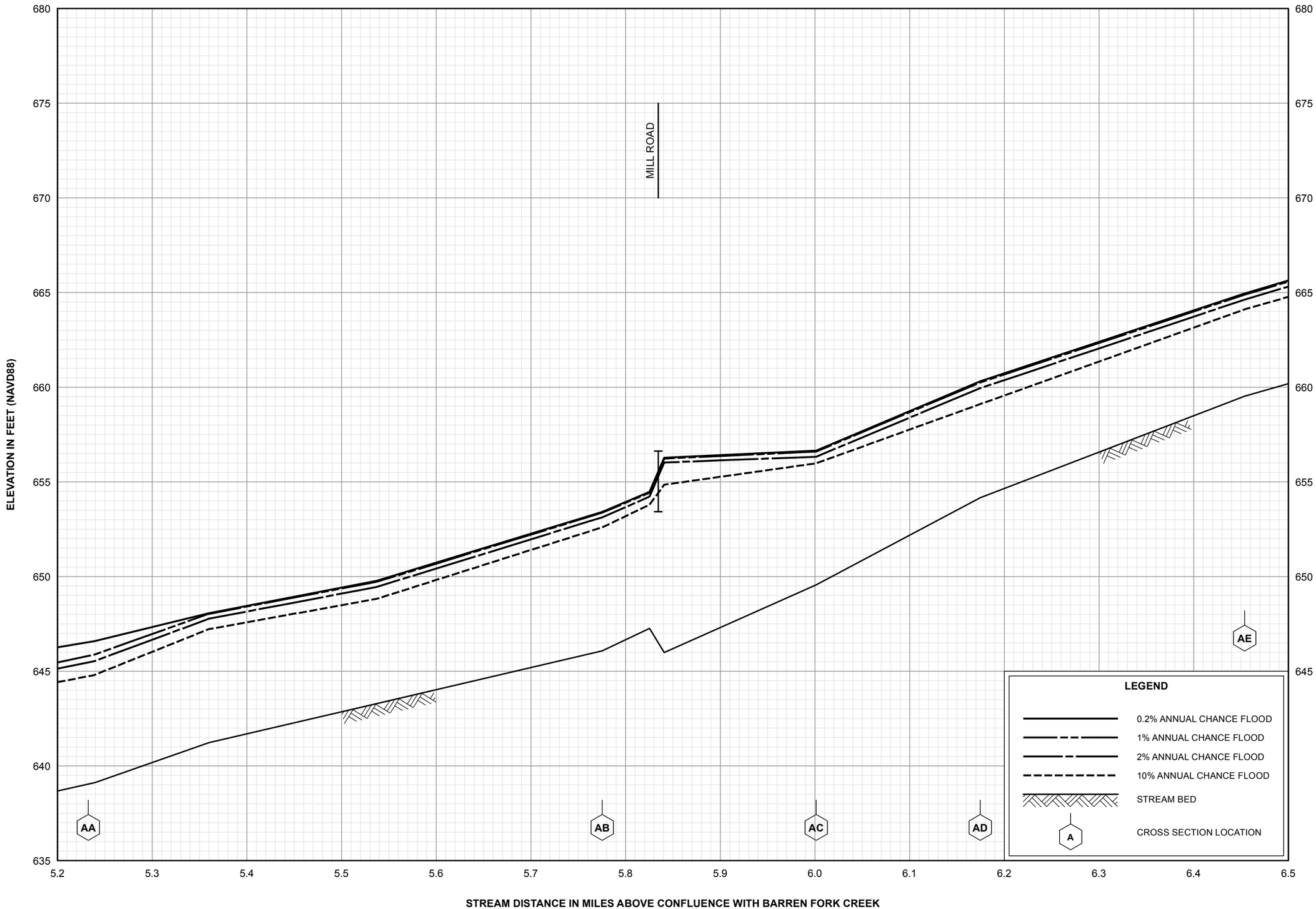

FLOOD PROFILES

BRADFORD CREEK

FEDERAL EMERGENCY MANAGEMENT AGENCY

MADISON COUNTY, AL
AND INCORPORATED AREAS

048P

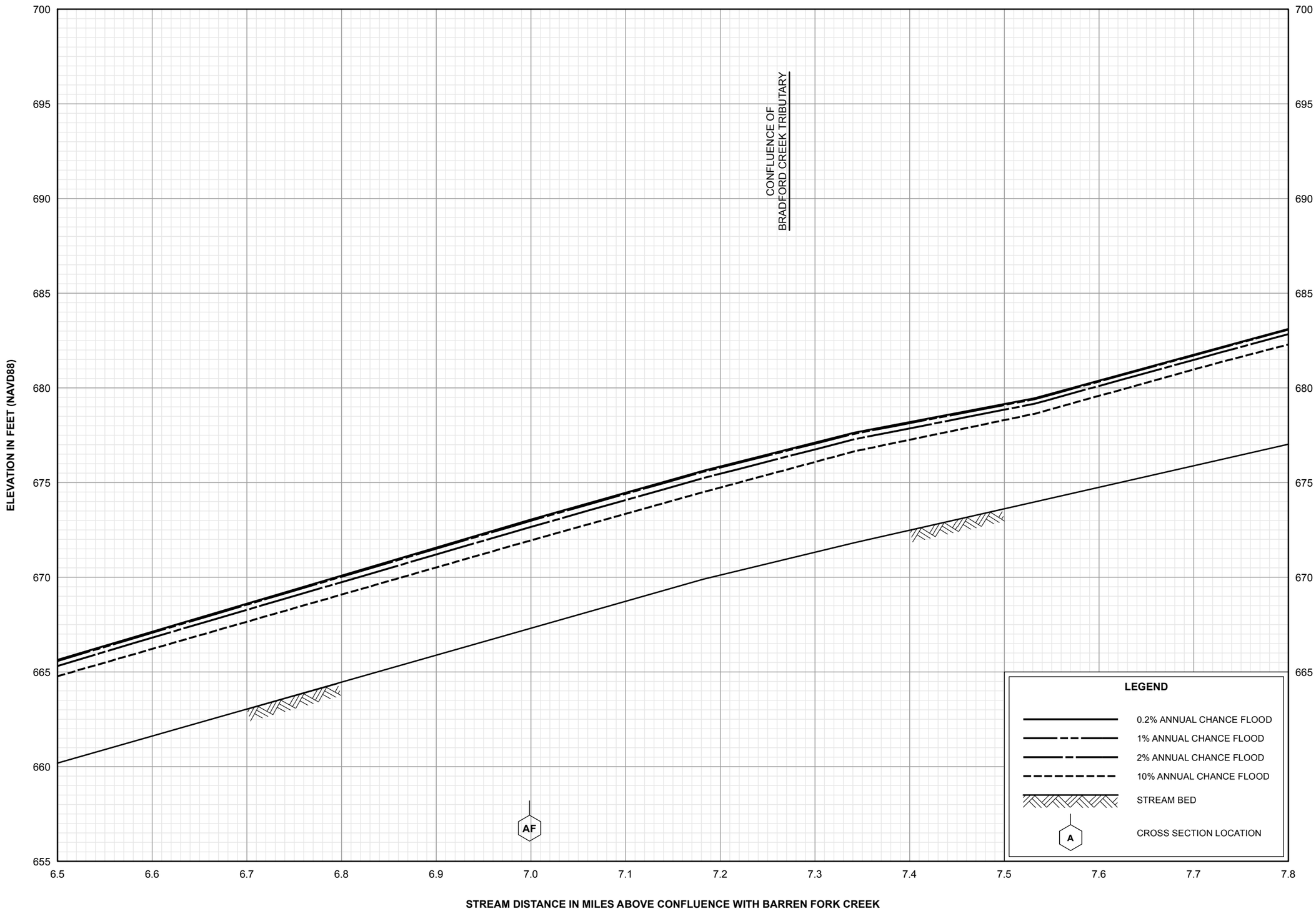

FLOOD PROFILES

BRADFORD CREEK

FEDERAL EMERGENCY MANAGEMENT AGENCY

MADISON COUNTY, AL
AND INCORPORATED AREAS

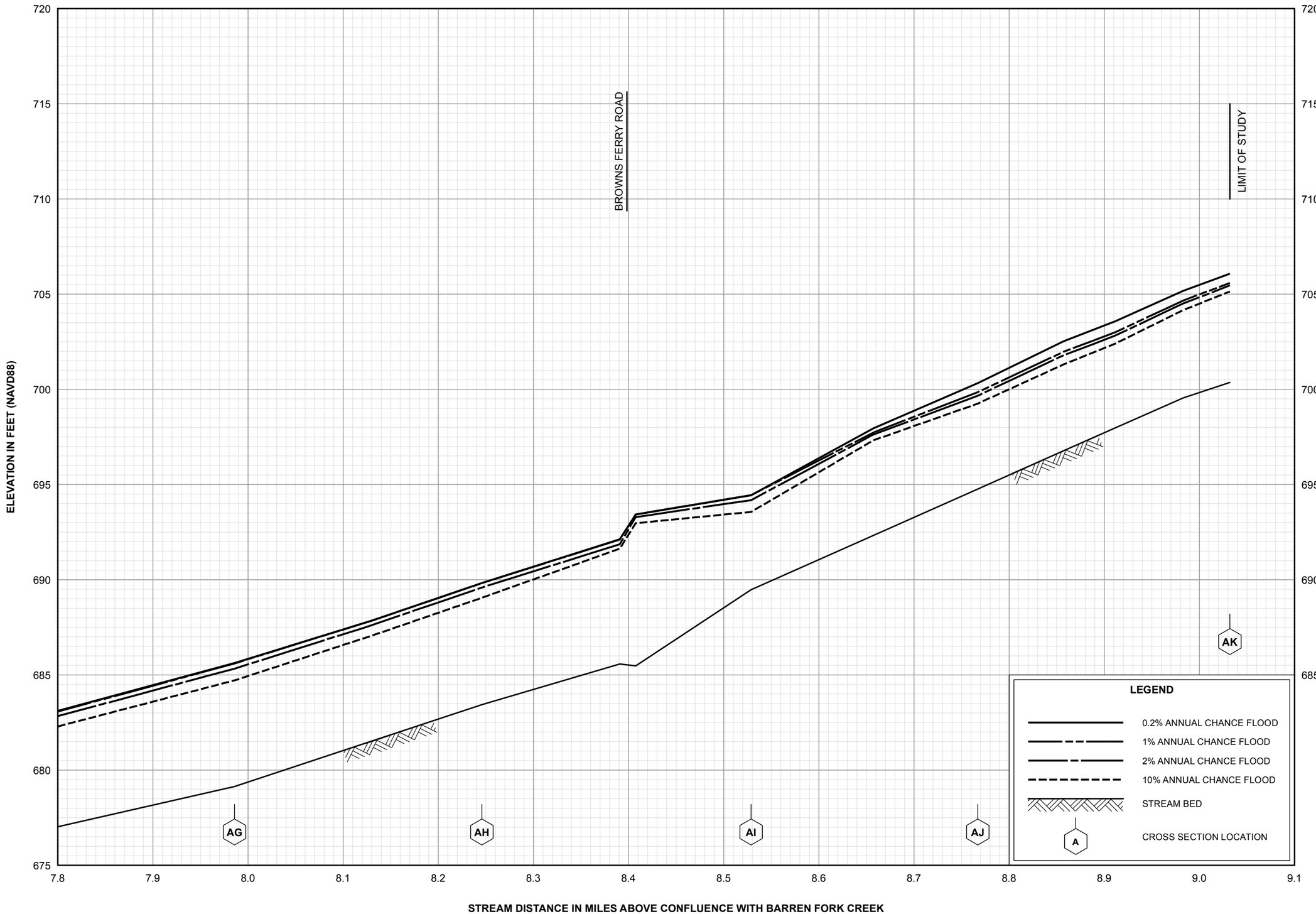

FLOOD PROFILES

BRADFORD CREEK

FEDERAL EMERGENCY MANAGEMENT AGENCY

MADISON COUNTY, AL
AND INCORPORATED AREAS

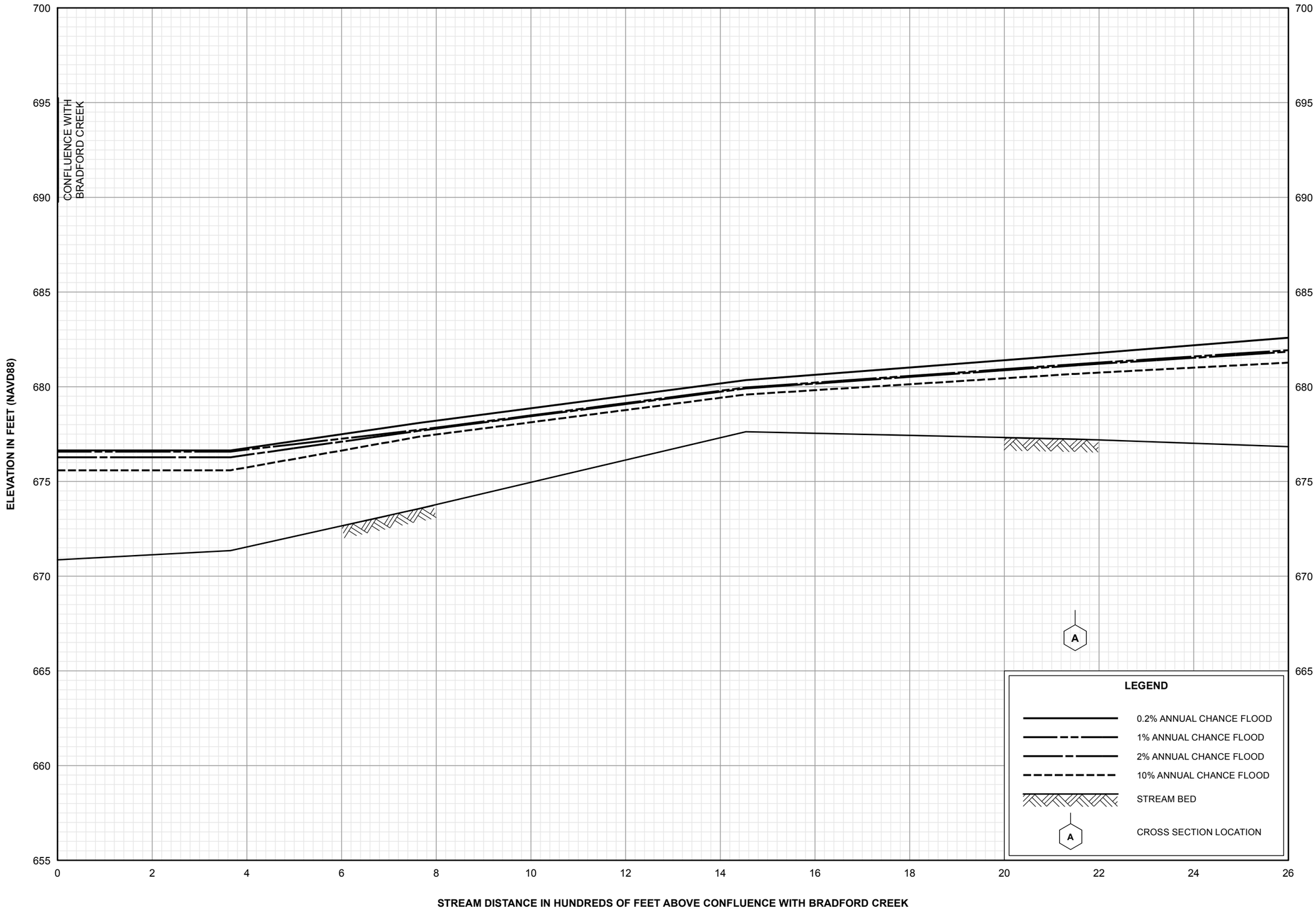

FLOOD PROFILES

BRADFORD CREEK TRIBUTARY

FEDERAL EMERGENCY MANAGEMENT AGENCY

MADISON COUNTY, AL
AND INCORPORATED AREAS

051P

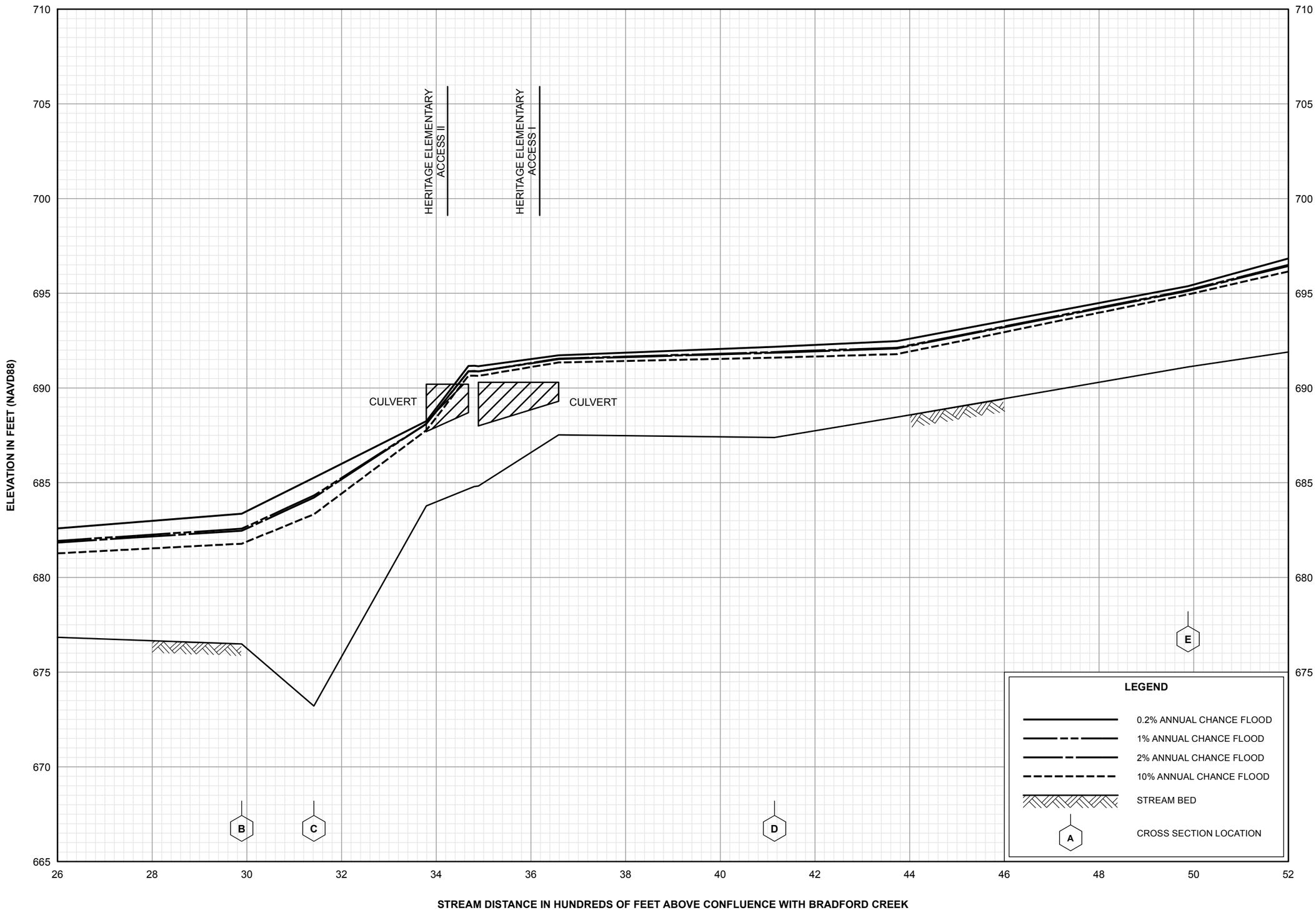

FLOOD PROFILES

BRADFORD CREEK TRIBUTARY

FEDERAL EMERGENCY MANAGEMENT AGENCY

MADISON COUNTY, AL
AND INCORPORATED AREAS

052P

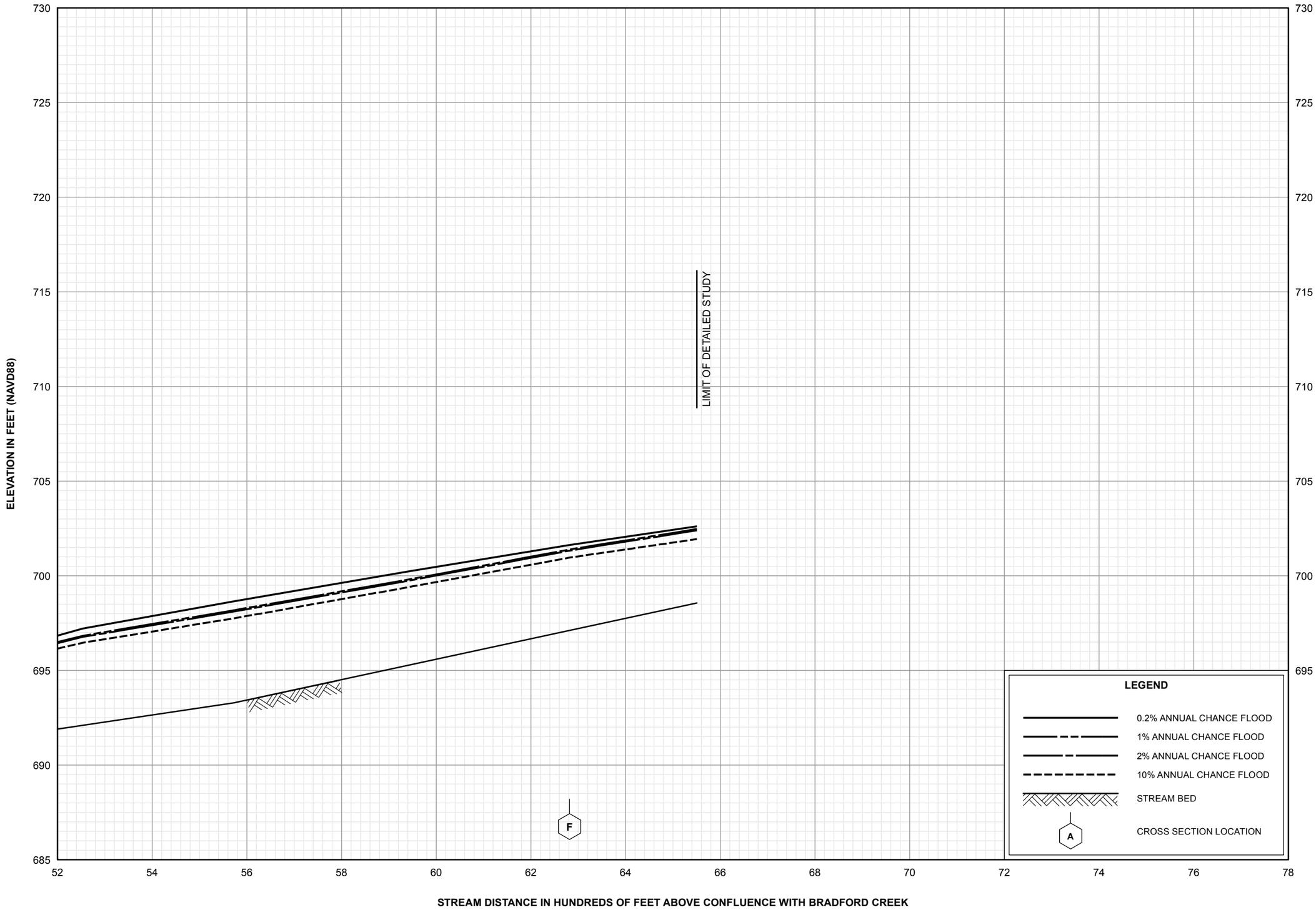

FLOOD PROFILES

BRADFORD CREEK TRIBUTARY

FEDERAL EMERGENCY MANAGEMENT AGENCY

MADISON COUNTY, AL
AND INCORPORATED AREAS

053P

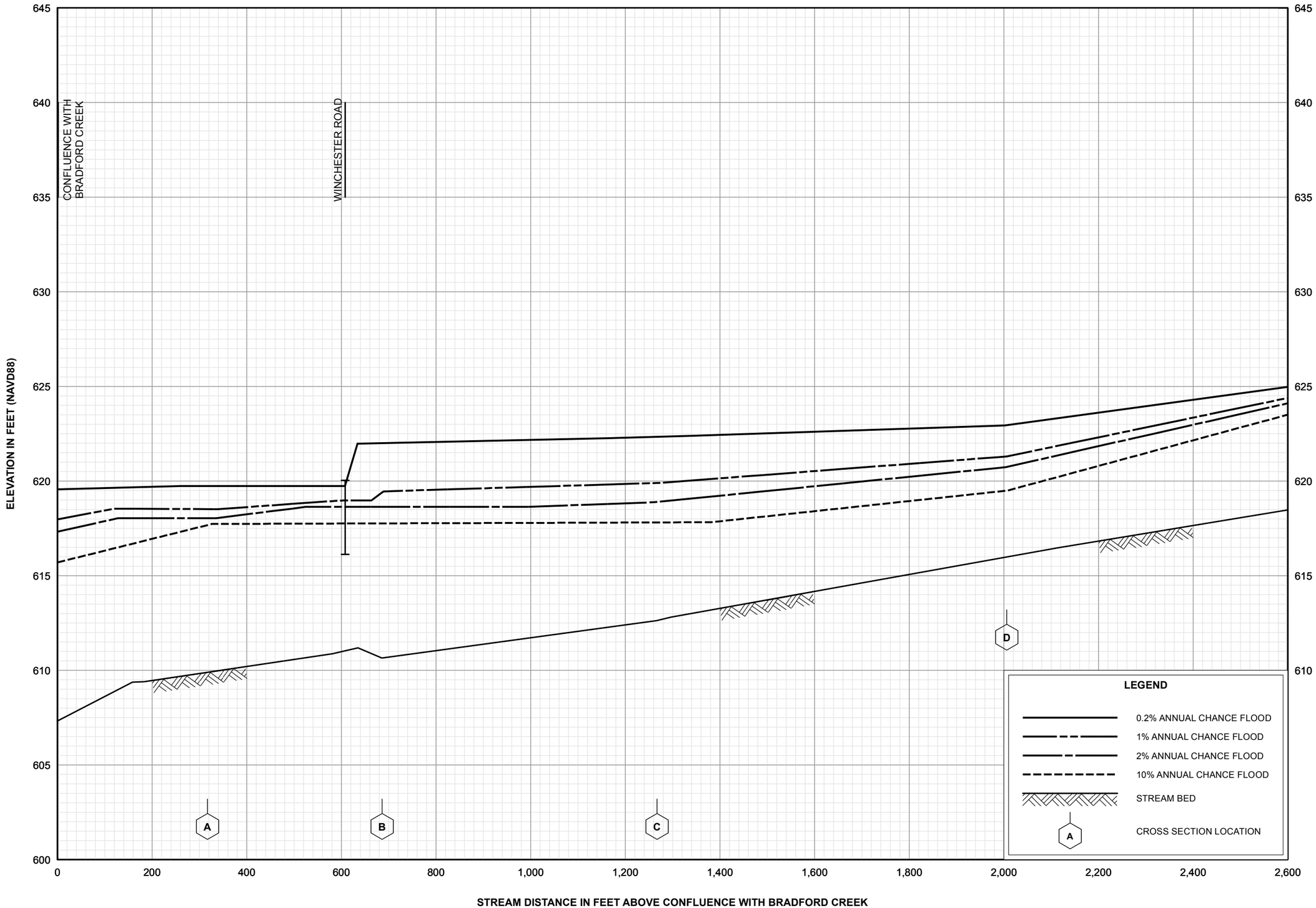

FLOOD PROFILES

BRADFORD-SULLIVAN DITCH

FEDERAL EMERGENCY MANAGEMENT AGENCY

MADISON COUNTY, AL
AND INCORPORATED AREAS

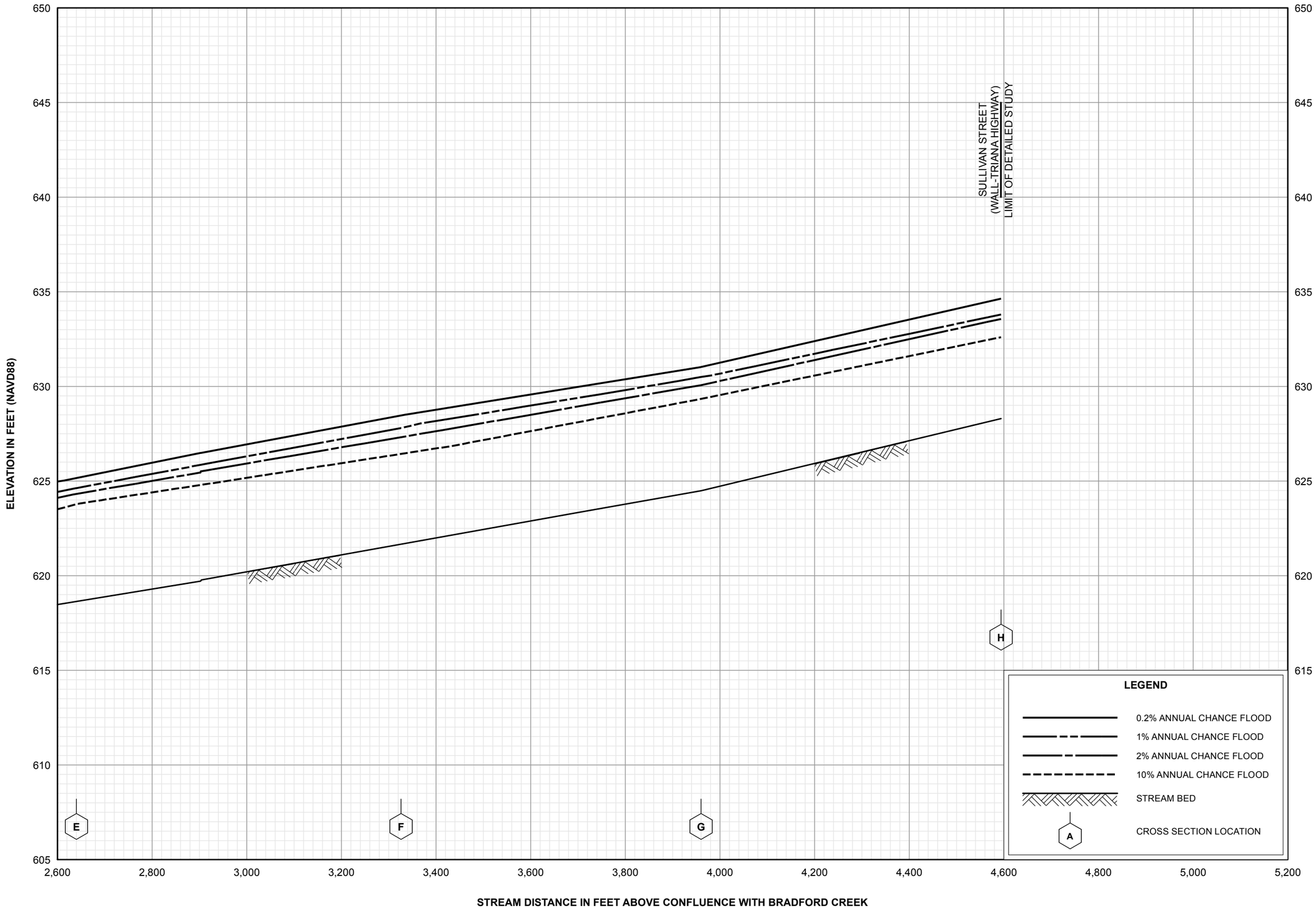

FLOOD PROFILES

BRADFORD-SULLIVAN DITCH

FEDERAL EMERGENCY MANAGEMENT AGENCY

MADISON COUNTY, AL
AND INCORPORATED AREAS

055P

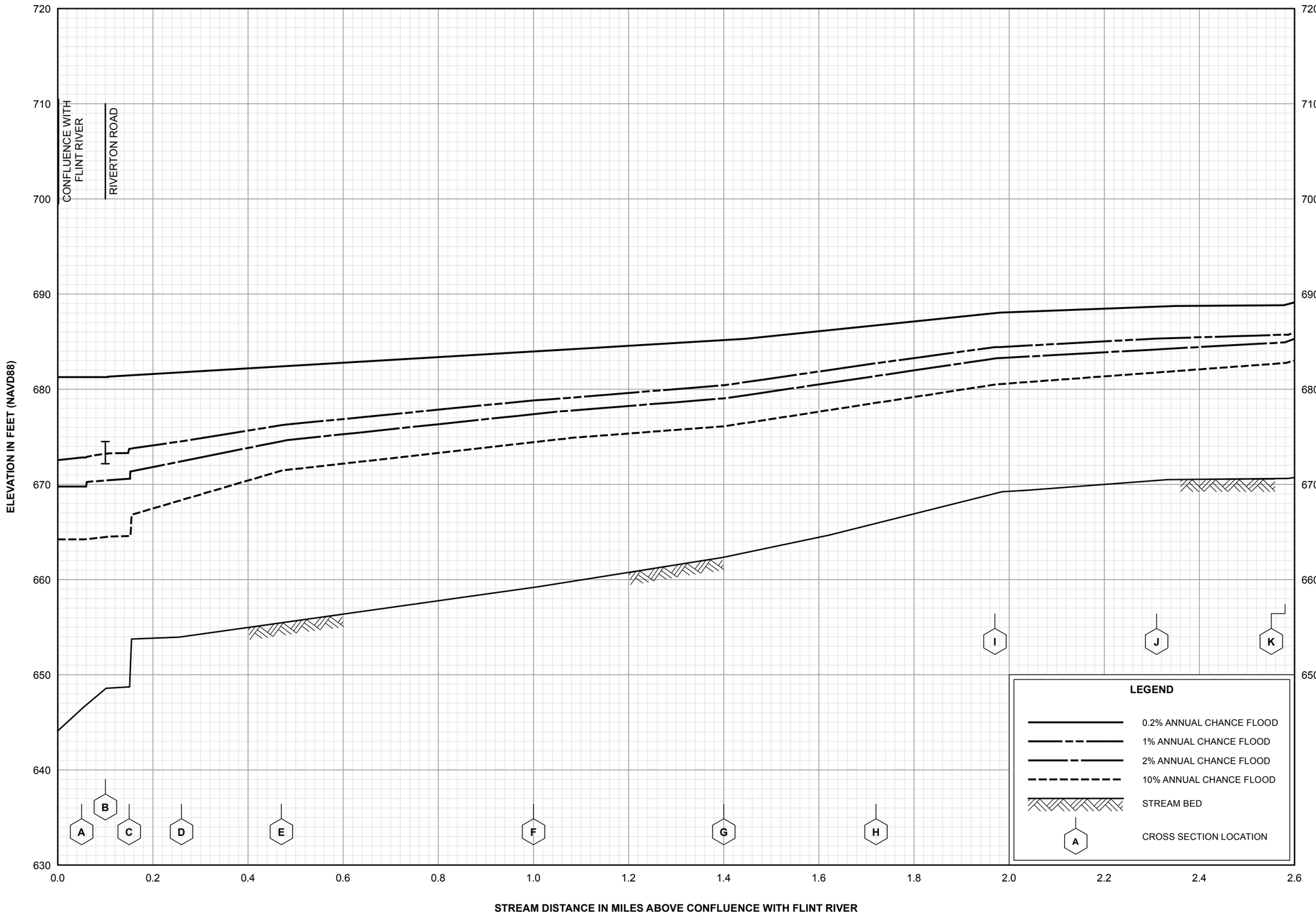

FLOOD PROFILES

BRIER FORK FLINT RIVER

FEDERAL EMERGENCY MANAGEMENT AGENCY

MADISON COUNTY, AL
AND INCORPORATED AREAS

056P

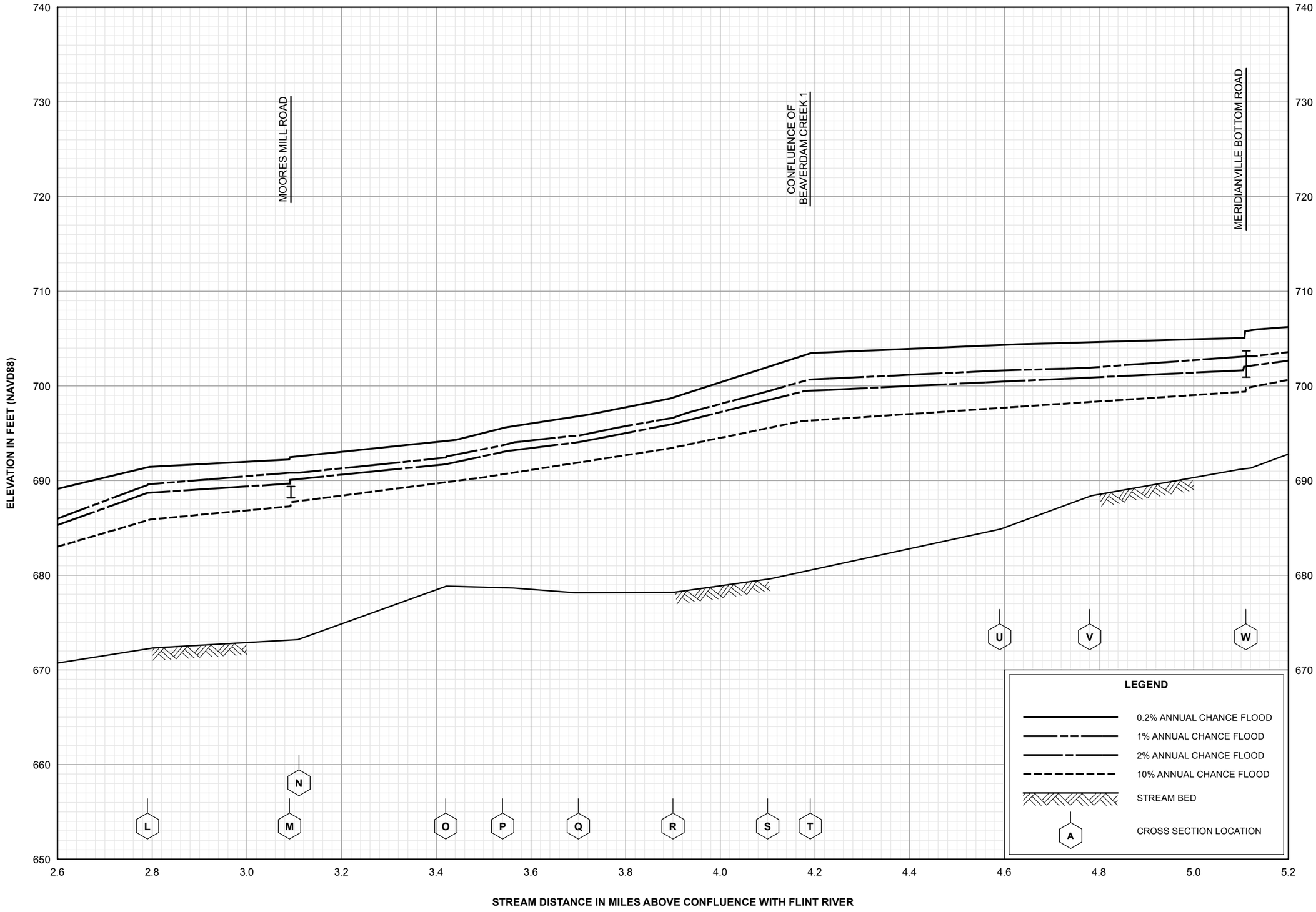

FLOOD PROFILES

BRIER FORK FLINT RIVER

FEDERAL EMERGENCY MANAGEMENT AGENCY

MADISON COUNTY, AL
AND INCORPORATED AREAS

057P

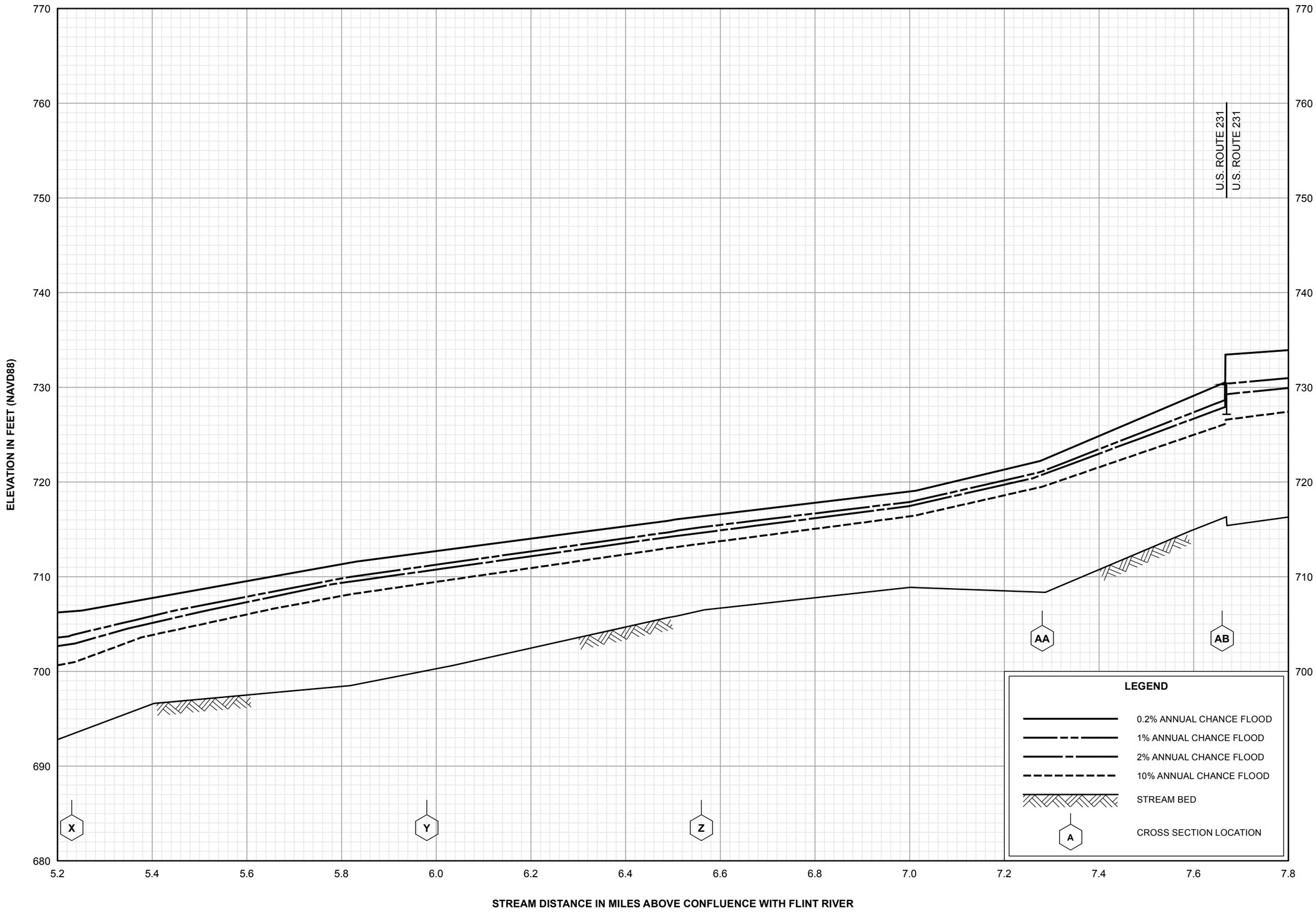

FLOOD PROFILES

BRIER FORK FLINT RIVER

FEDERAL EMERGENCY MANAGEMENT AGENCY

MADISON COUNTY, AL
AND INCORPORATED AREAS

058P

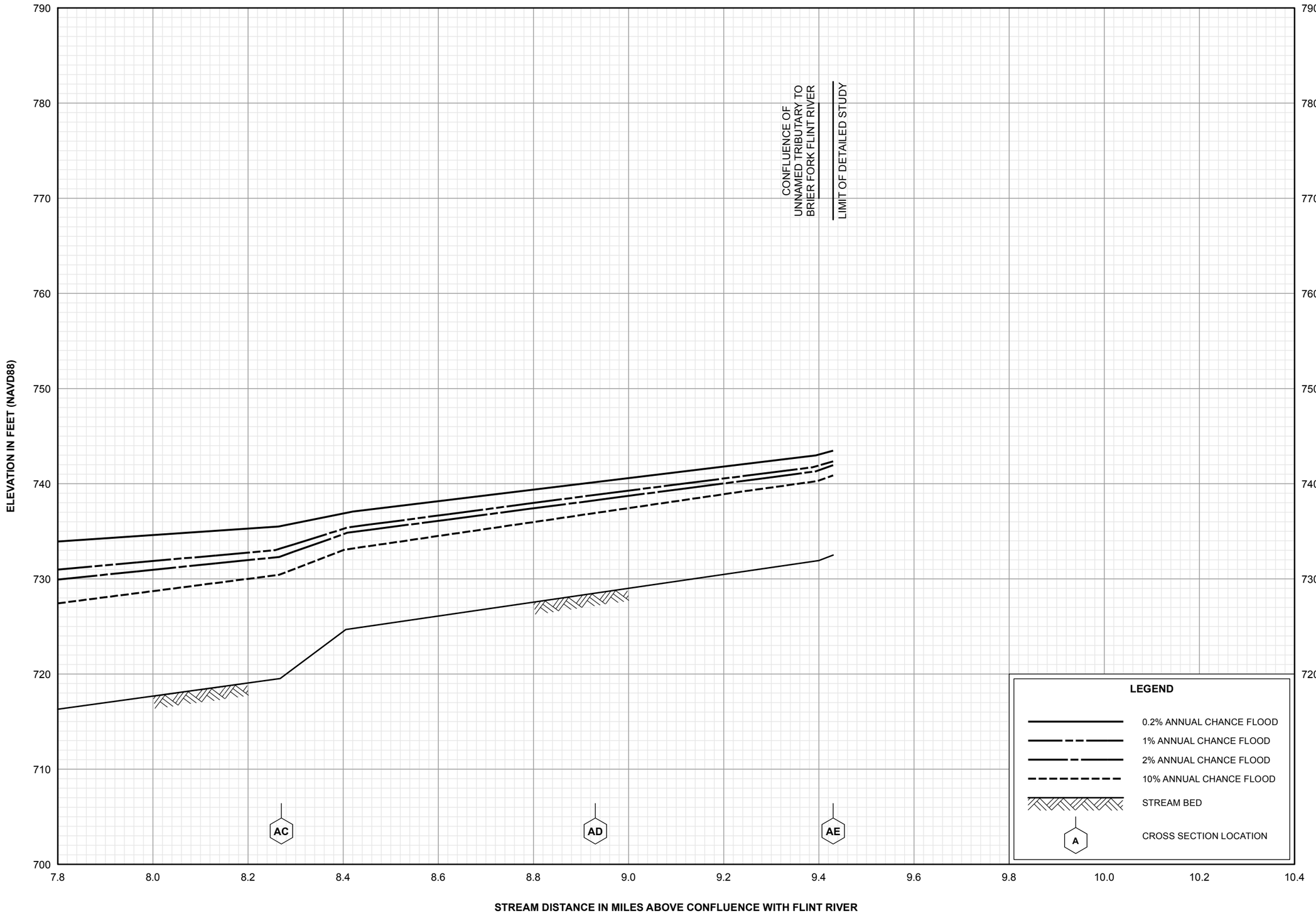

FLOOD PROFILES

BRIER FORK FLINT RIVER

FEDERAL EMERGENCY MANAGEMENT AGENCY

MADISON COUNTY, AL
AND INCORPORATED AREAS

059P

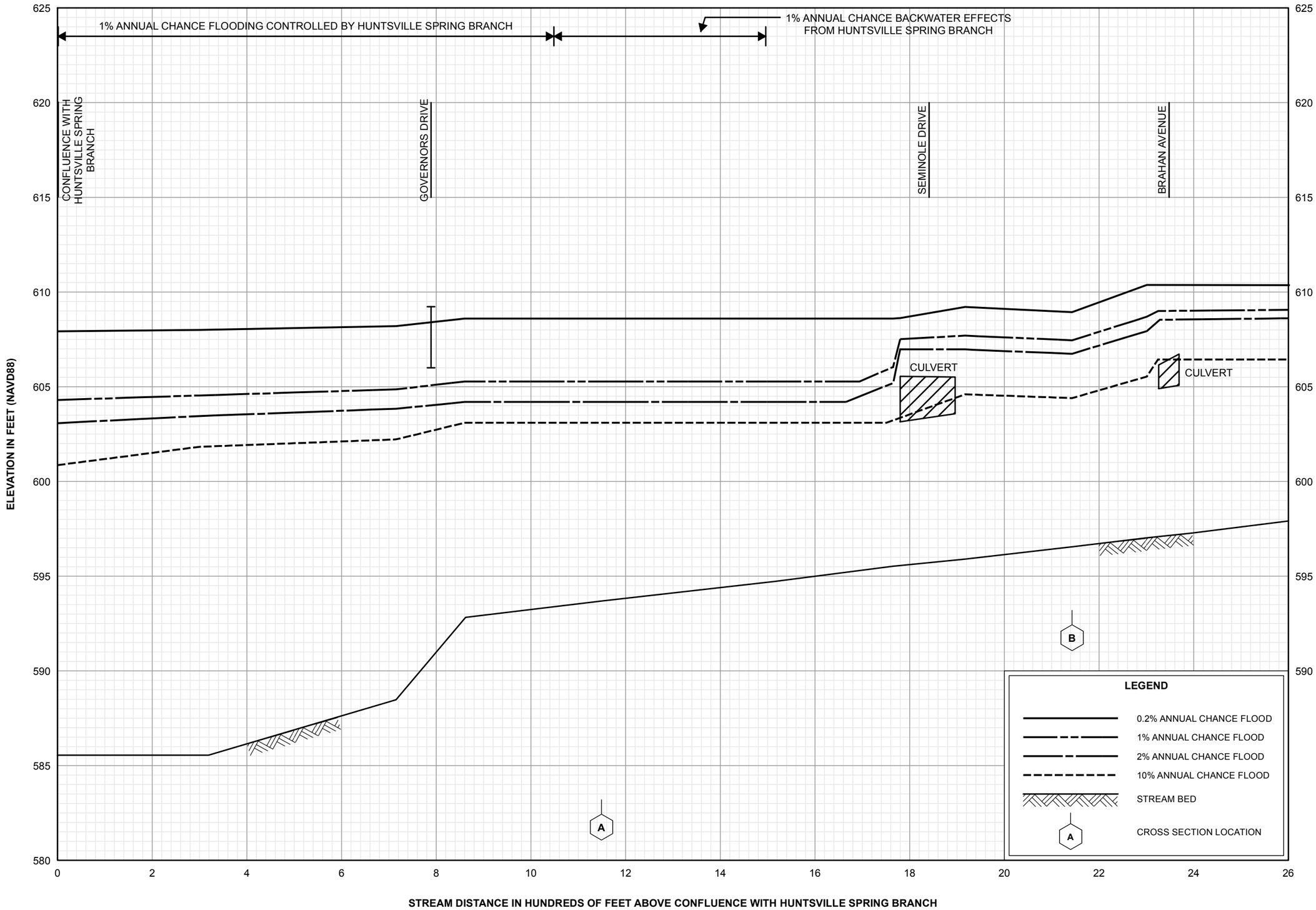

FLOOD PROFILES

BROGLAN BRANCH

FEDERAL EMERGENCY MANAGEMENT AGENCY

MADISON COUNTY, AL
AND INCORPORATED AREAS

060P

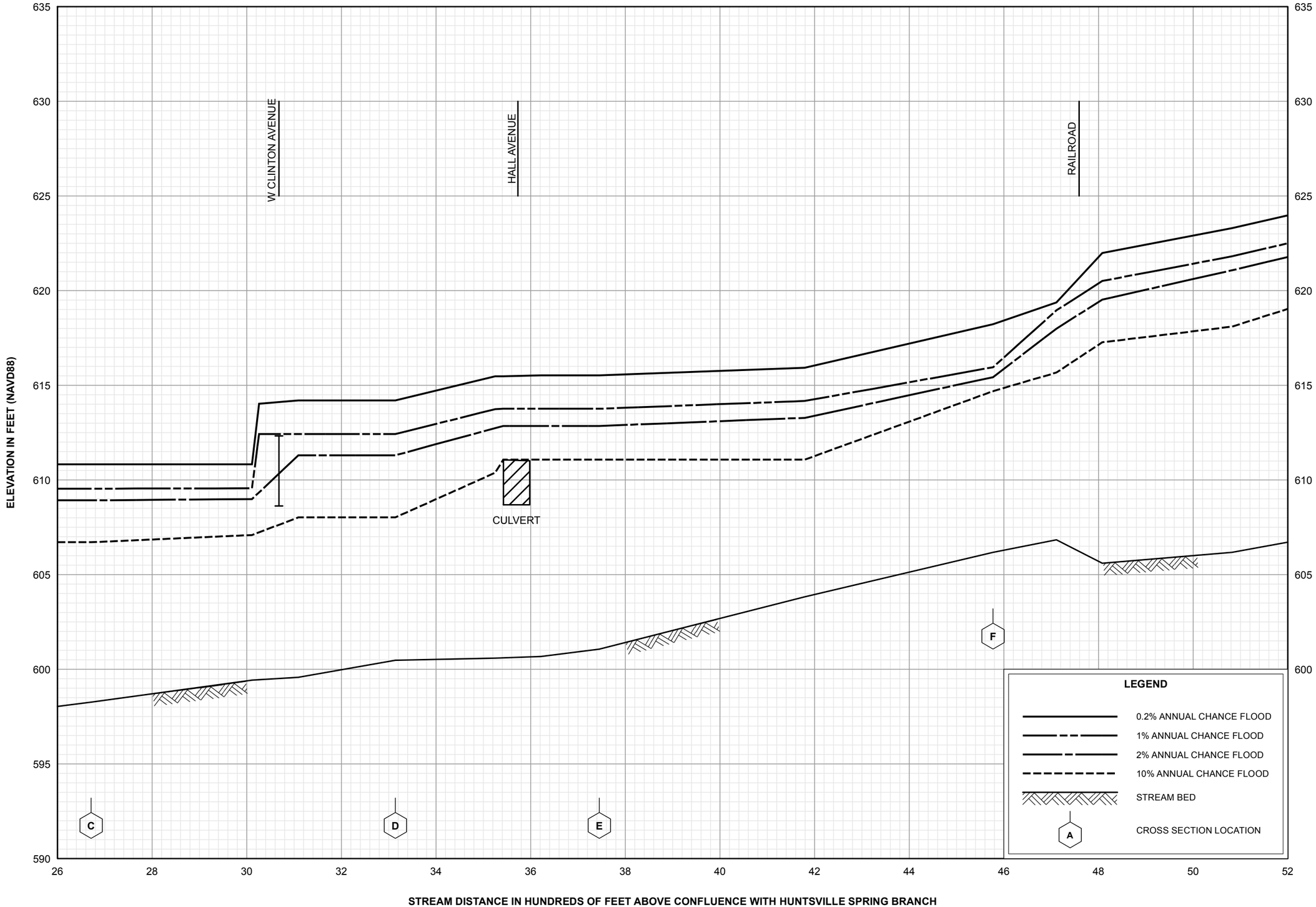

FLOOD PROFILES

BROGLAN BRANCH

FEDERAL EMERGENCY MANAGEMENT AGENCY

MADISON COUNTY, AL
AND INCORPORATED AREAS

061P

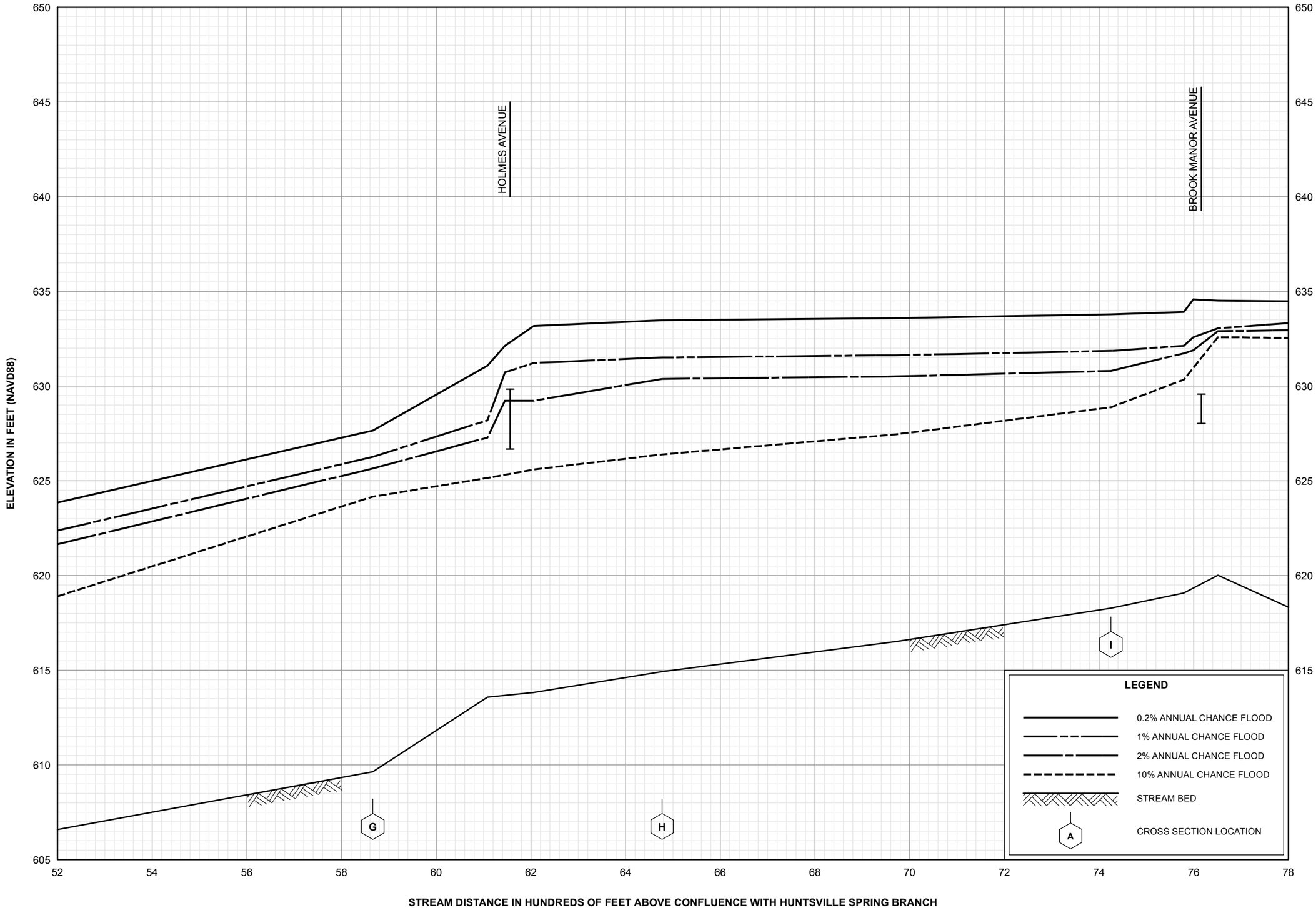

FLOOD PROFILES

BROGLAN BRANCH

FEDERAL EMERGENCY MANAGEMENT AGENCY

MADISON COUNTY, AL
AND INCORPORATED AREAS

062P

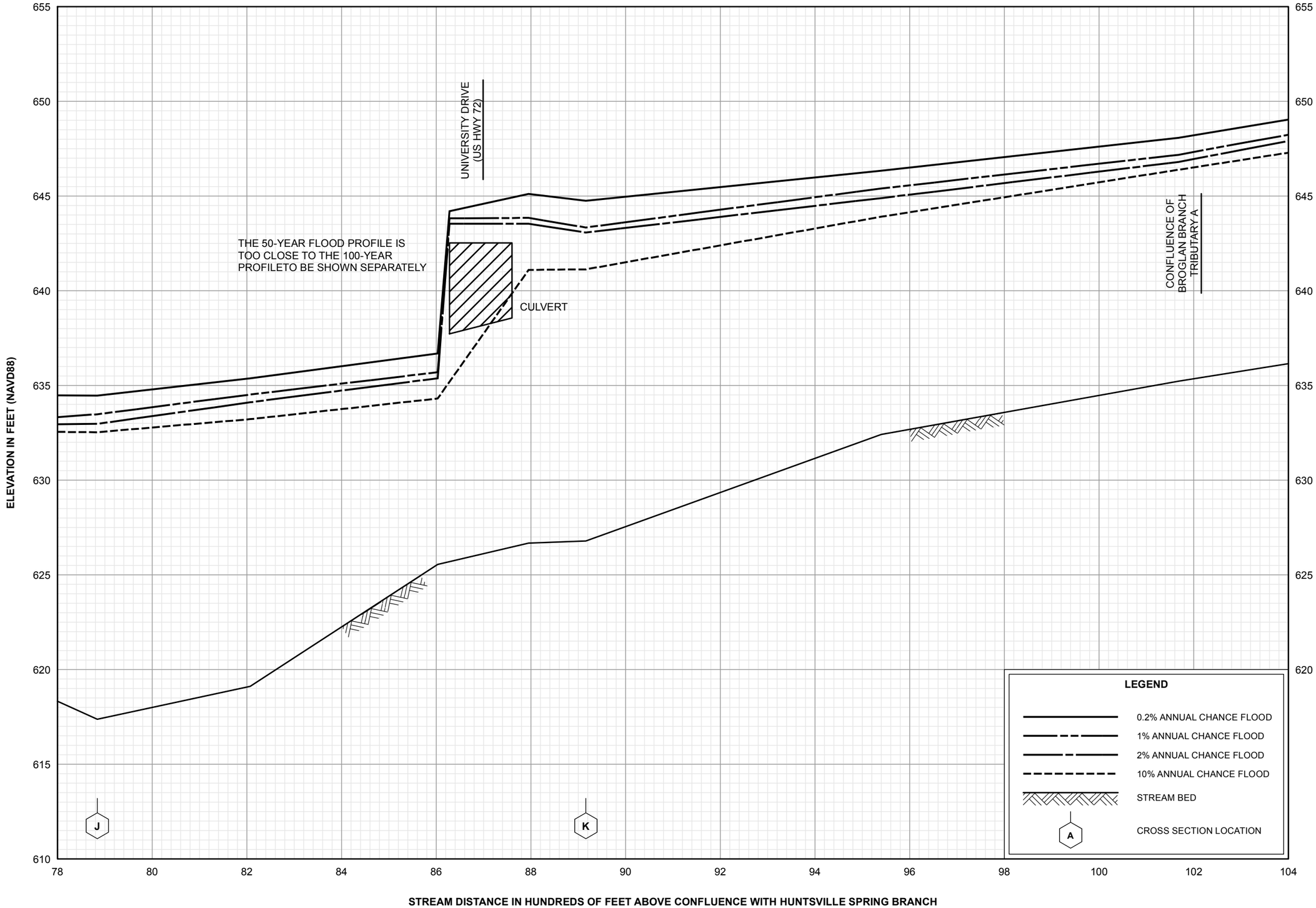

FLOOD PROFILES

BROGLAN BRANCH

FEDERAL EMERGENCY MANAGEMENT AGENCY

MADISON COUNTY, AL
AND INCORPORATED AREAS

063P

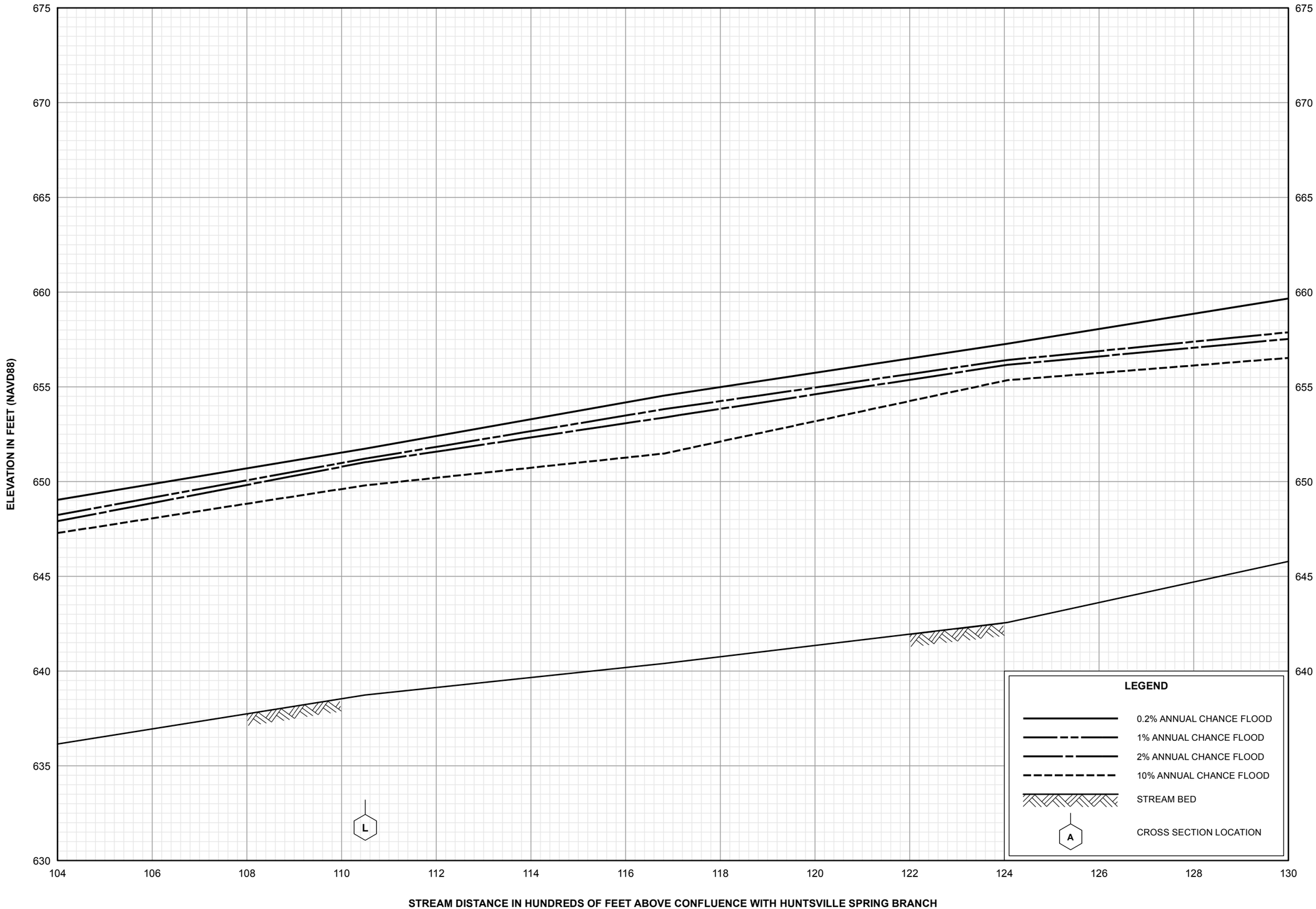

FLOOD PROFILES

BROGLAN BRANCH

FEDERAL EMERGENCY MANAGEMENT AGENCY

MADISON COUNTY, AL
AND INCORPORATED AREAS

064P

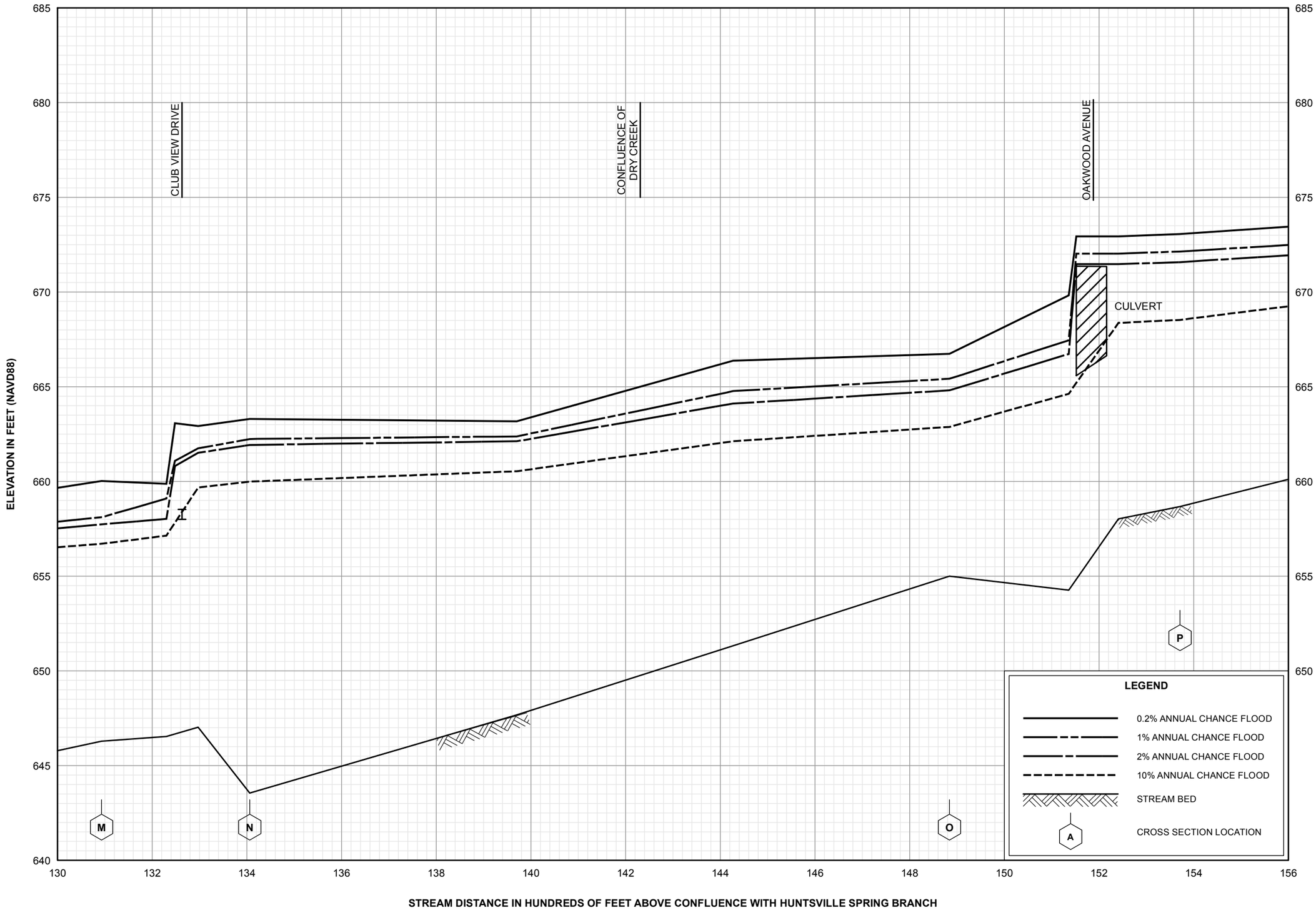

FLOOD PROFILES

BROGLAN BRANCH

FEDERAL EMERGENCY MANAGEMENT AGENCY

MADISON COUNTY, AL
AND INCORPORATED AREAS

065P

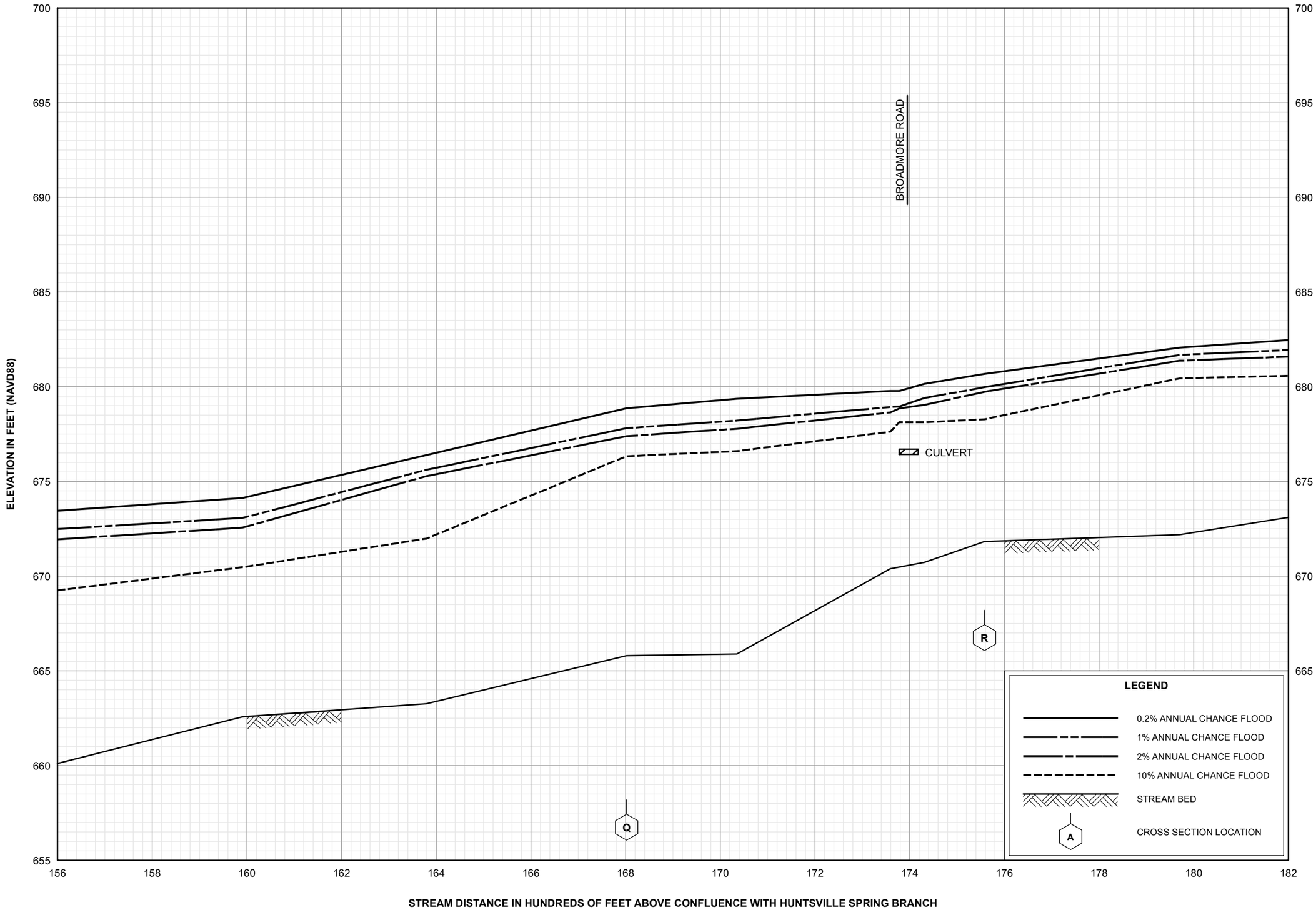

FLOOD PROFILES

BROGLAN BRANCH

FEDERAL EMERGENCY MANAGEMENT AGENCY

MADISON COUNTY, AL
AND INCORPORATED AREAS

066P

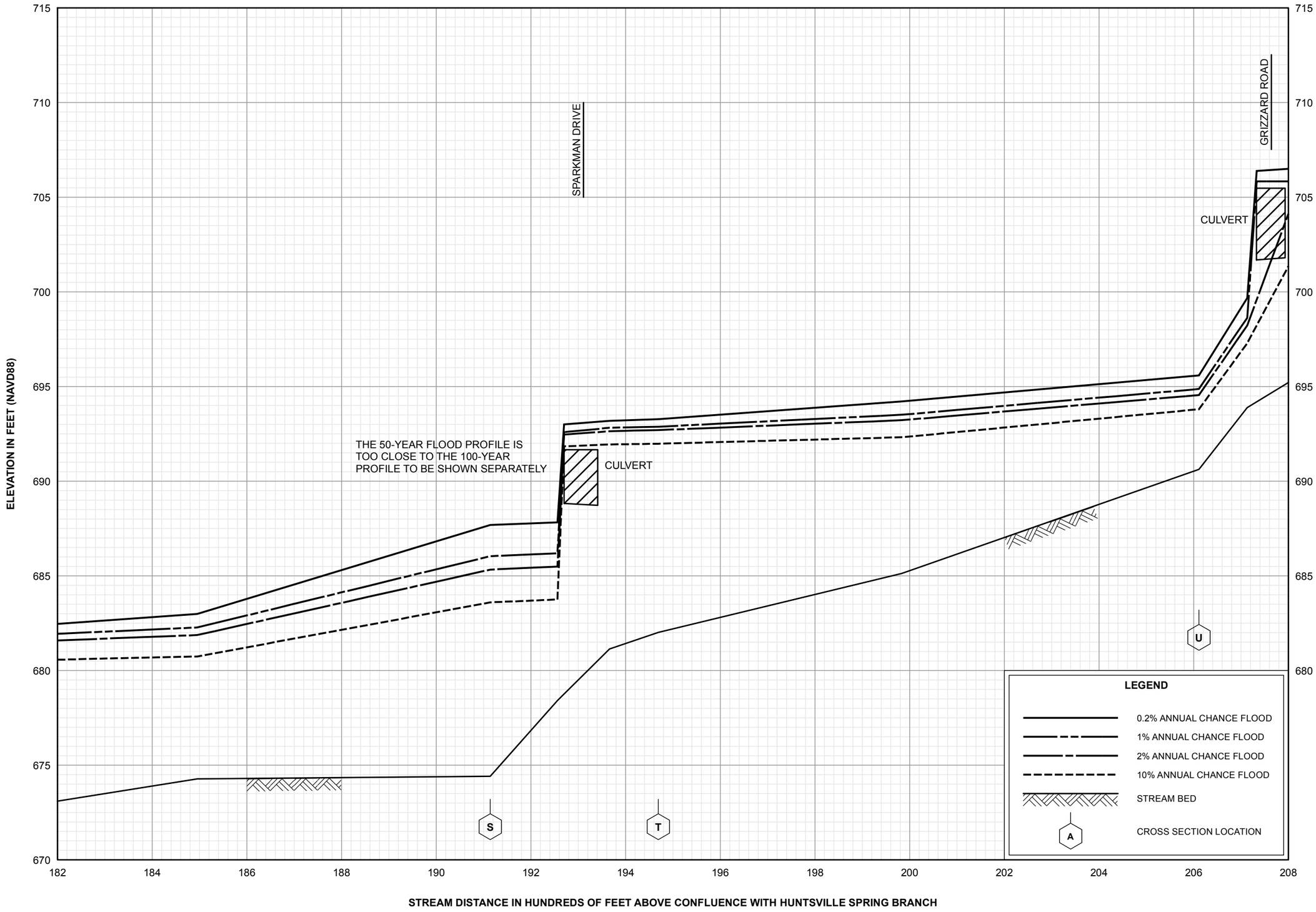

FLOOD PROFILES

BROGLAN BRANCH

FEDERAL EMERGENCY MANAGEMENT AGENCY

MADISON COUNTY, AL
AND INCORPORATED AREAS

067P

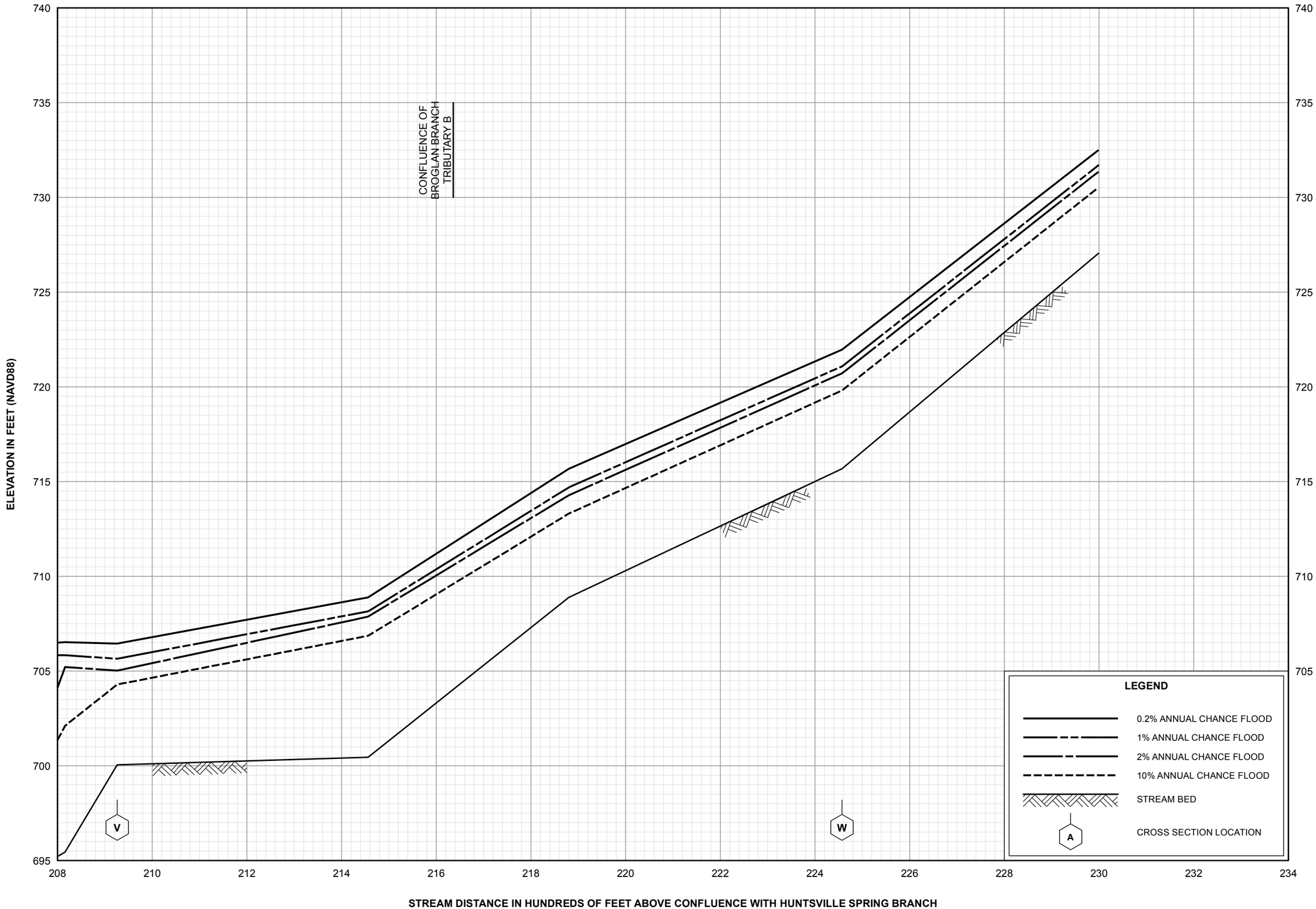

FLOOD PROFILES

BROGLAN BRANCH

FEDERAL EMERGENCY MANAGEMENT AGENCY

MADISON COUNTY, AL
AND INCORPORATED AREAS

068P

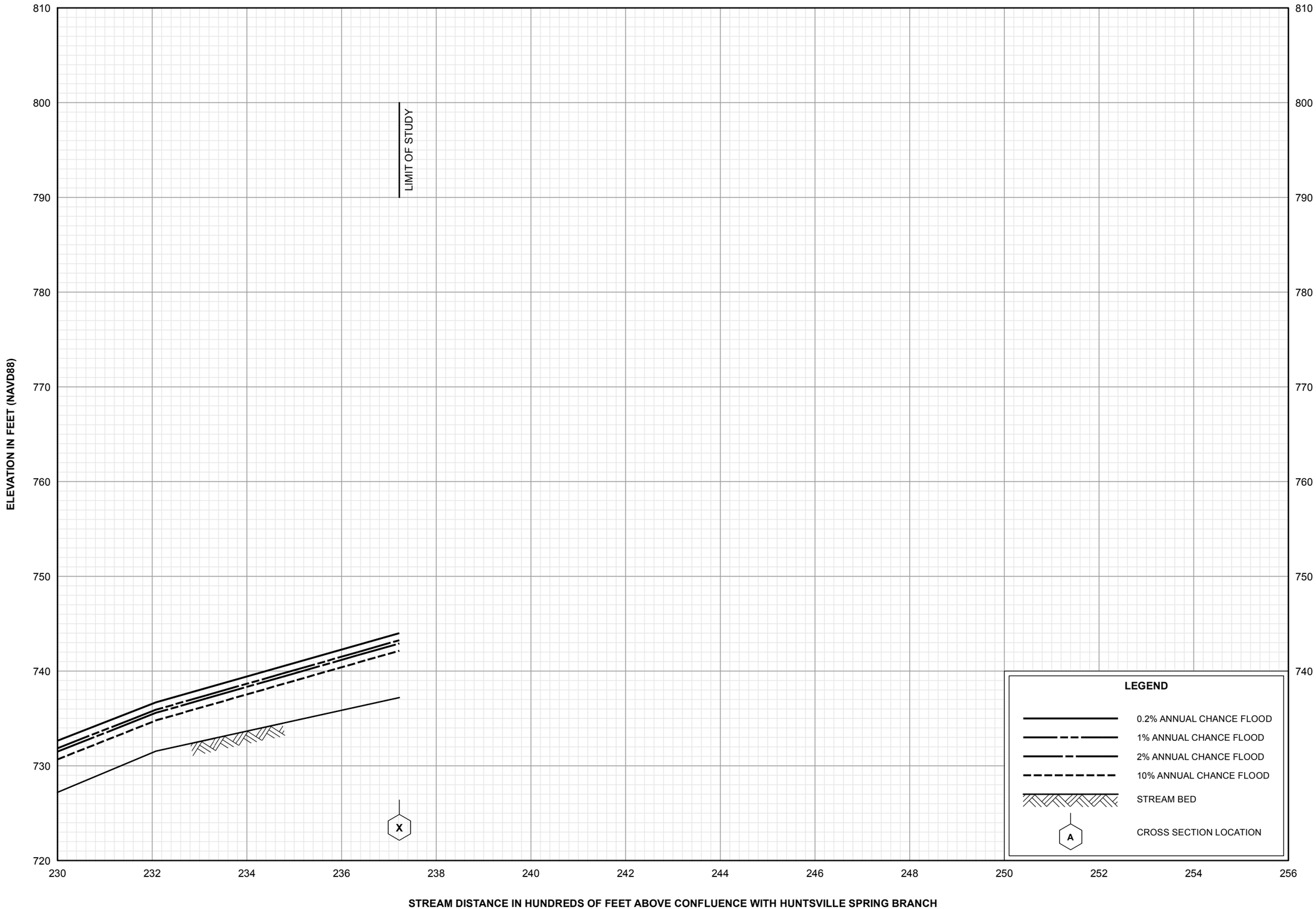

FLOOD PROFILES

BROGLAN BRANCH

FEDERAL EMERGENCY MANAGEMENT AGENCY

MADISON COUNTY, AL
AND INCORPORATED AREAS

069P

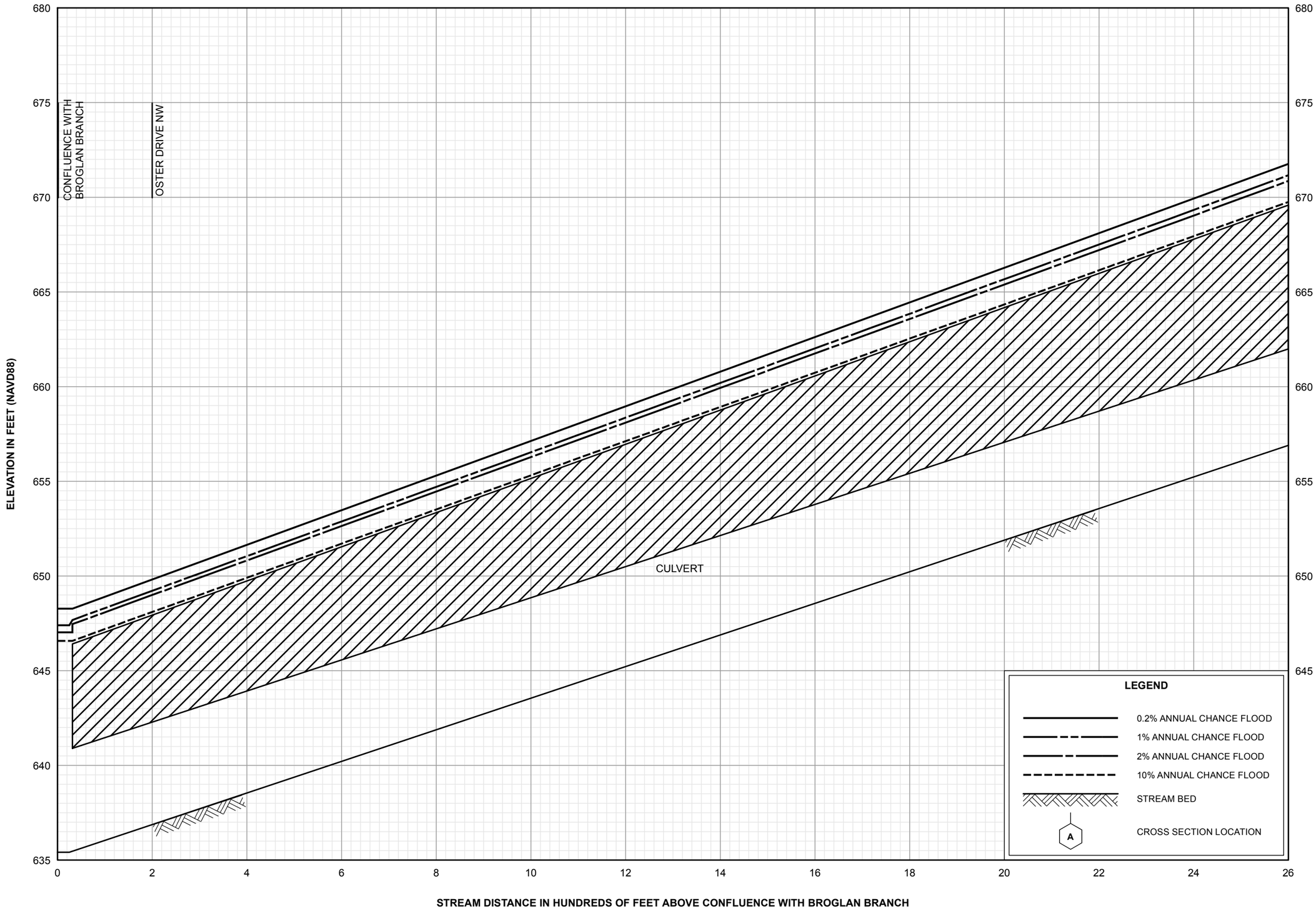

FLOOD PROFILES

BROGLAN BRANCH TRIBUTARY A

FEDERAL EMERGENCY MANAGEMENT AGENCY

MADISON COUNTY, AL
AND INCORPORATED AREAS

070P

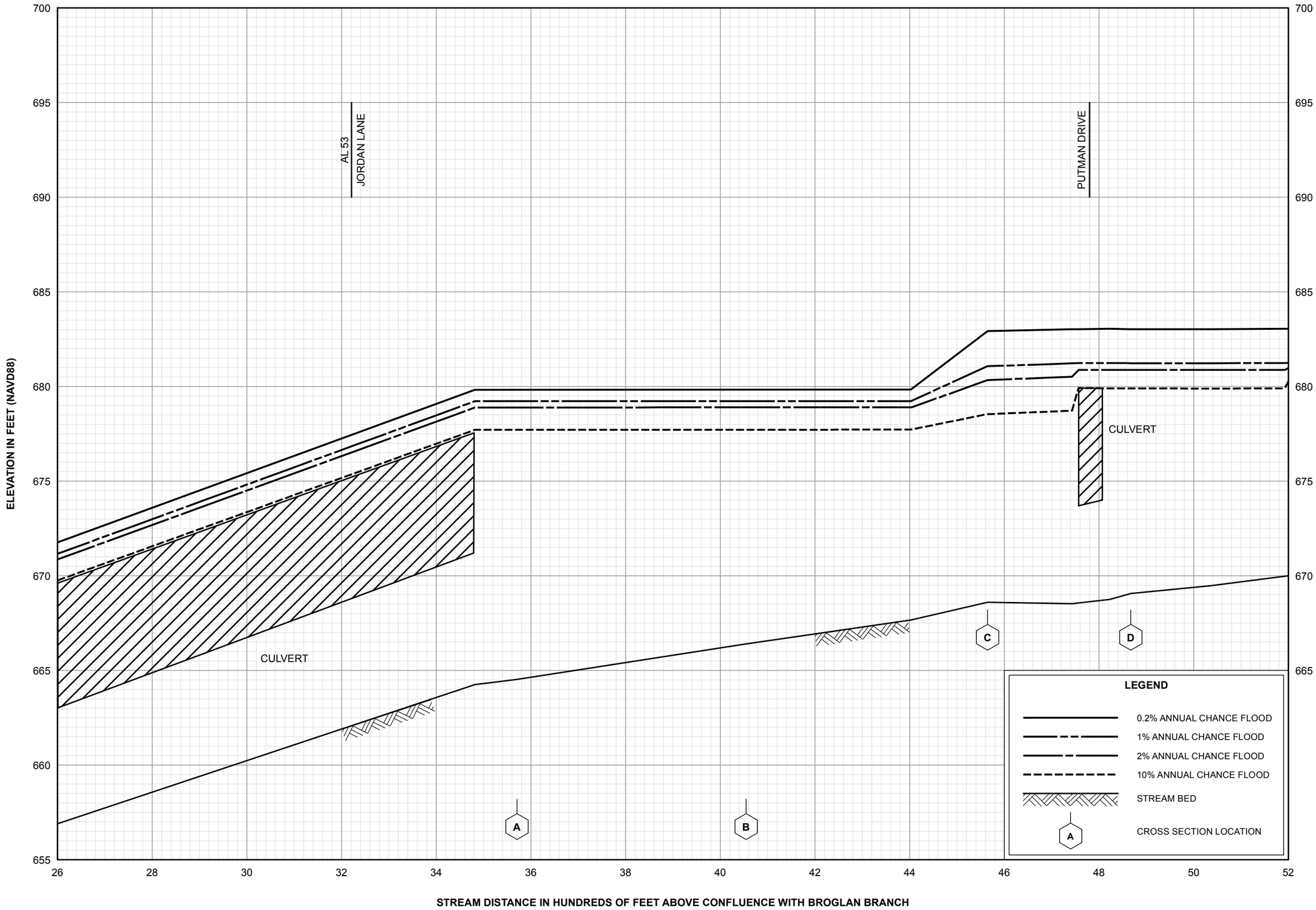

FLOOD PROFILES

BROGLAN BRANCH TRIBUTARY A

FEDERAL EMERGENCY MANAGEMENT AGENCY

MADISON COUNTY, AL
AND INCORPORATED AREAS

071P

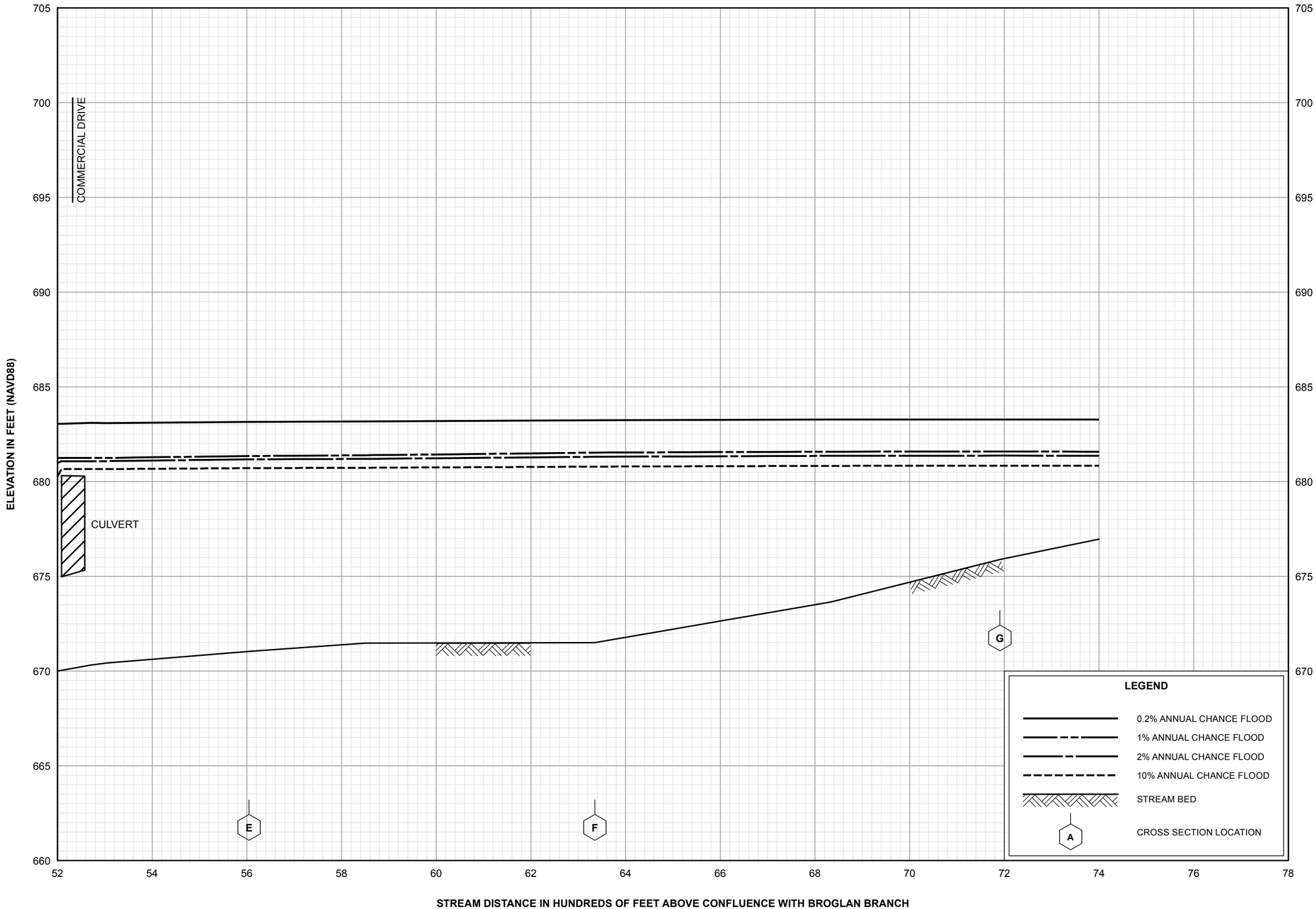

FLOOD PROFILES

BROGLAN BRANCH TRIBUTARY A

FEDERAL EMERGENCY MANAGEMENT AGENCY

MADISON COUNTY, AL
AND INCORPORATED AREAS

072P

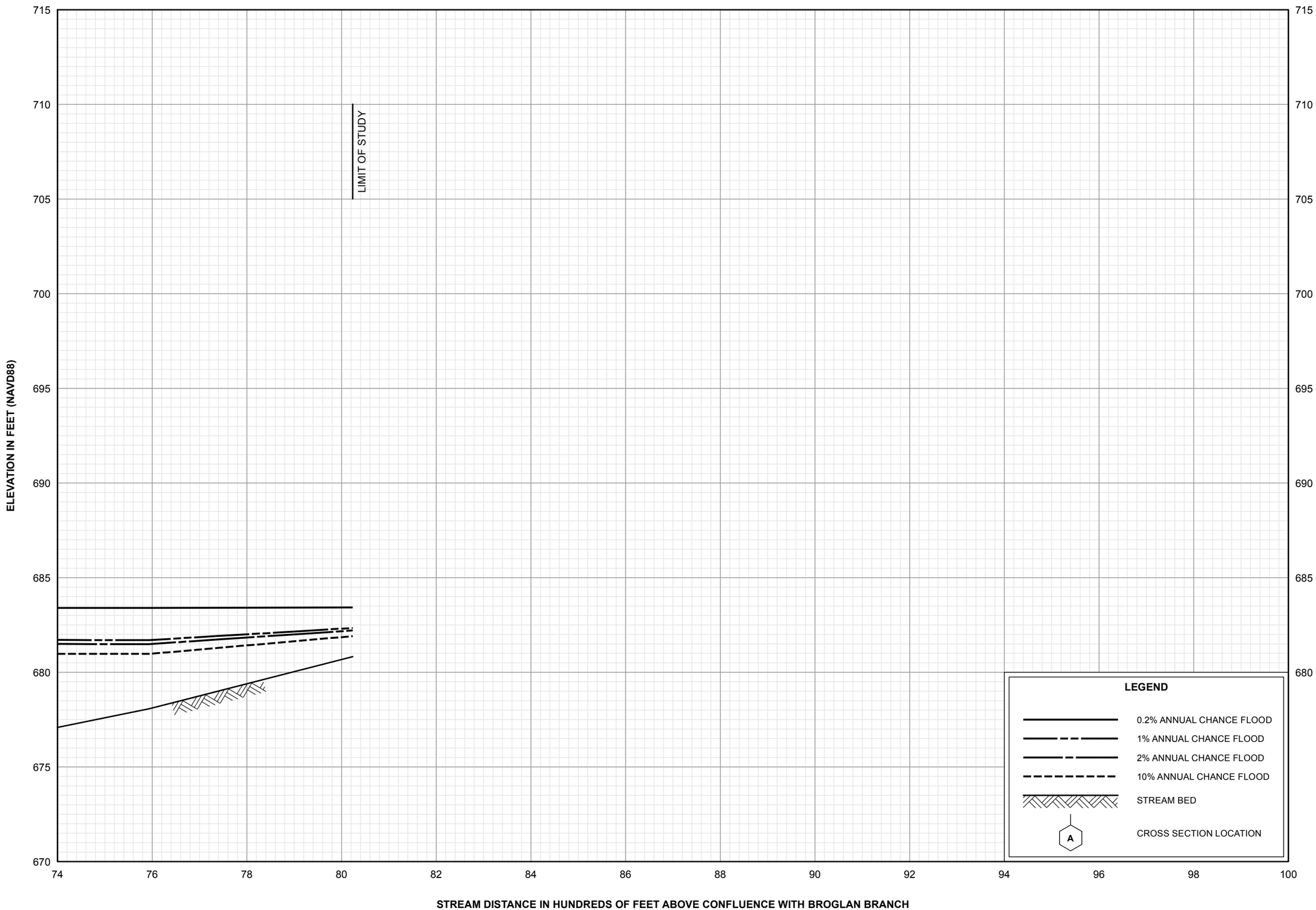

FLOOD PROFILES

BROGLAN BRANCH TRIBUTARY A

FEDERAL EMERGENCY MANAGEMENT AGENCY

MADISON COUNTY, AL
AND INCORPORATED AREAS

073P

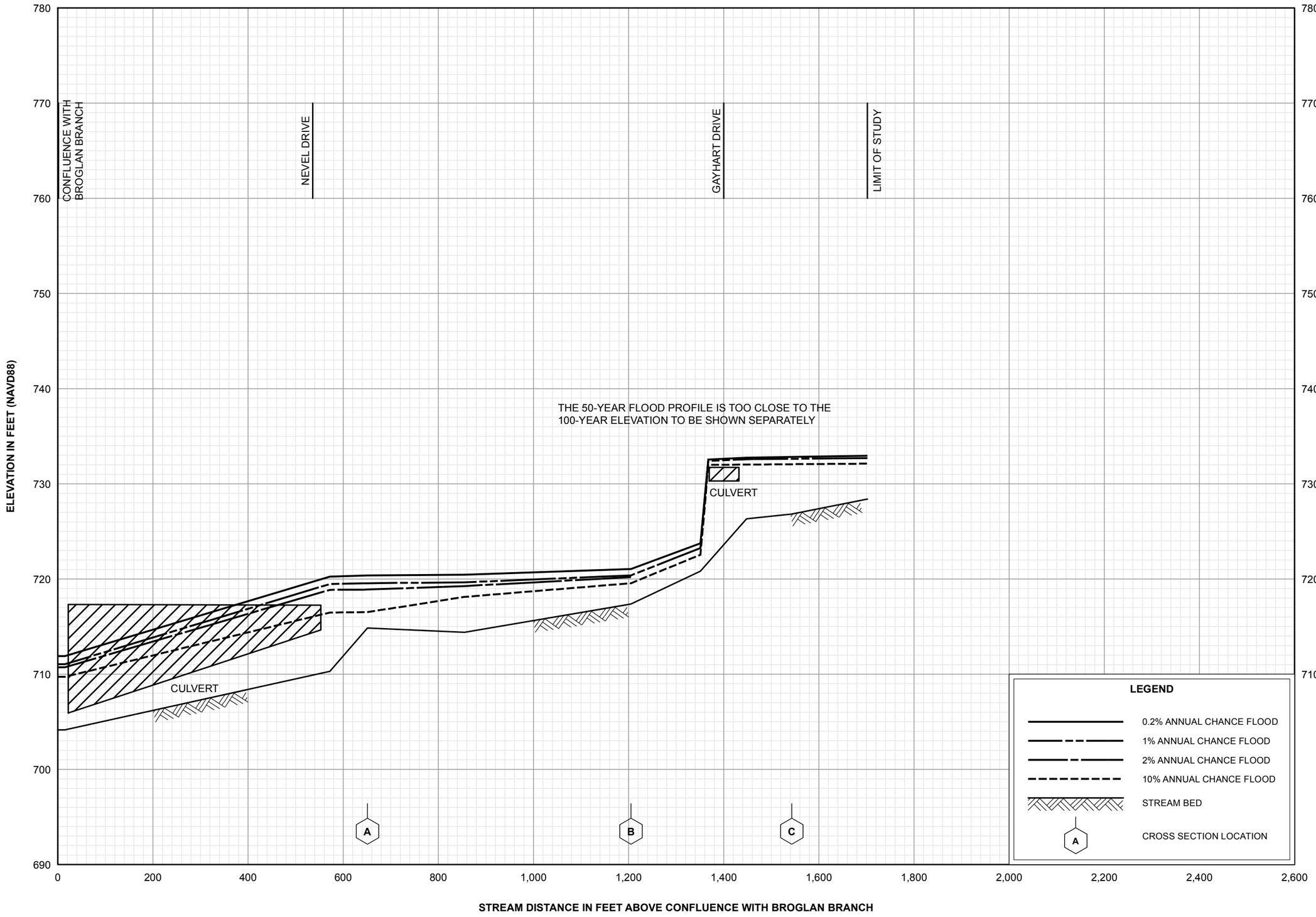

FLOOD PROFILES

BROGLAN BRANCH TRIBUTARY B

FEDERAL EMERGENCY MANAGEMENT AGENCY

MADISON COUNTY, AL
AND INCORPORATED AREAS

074P

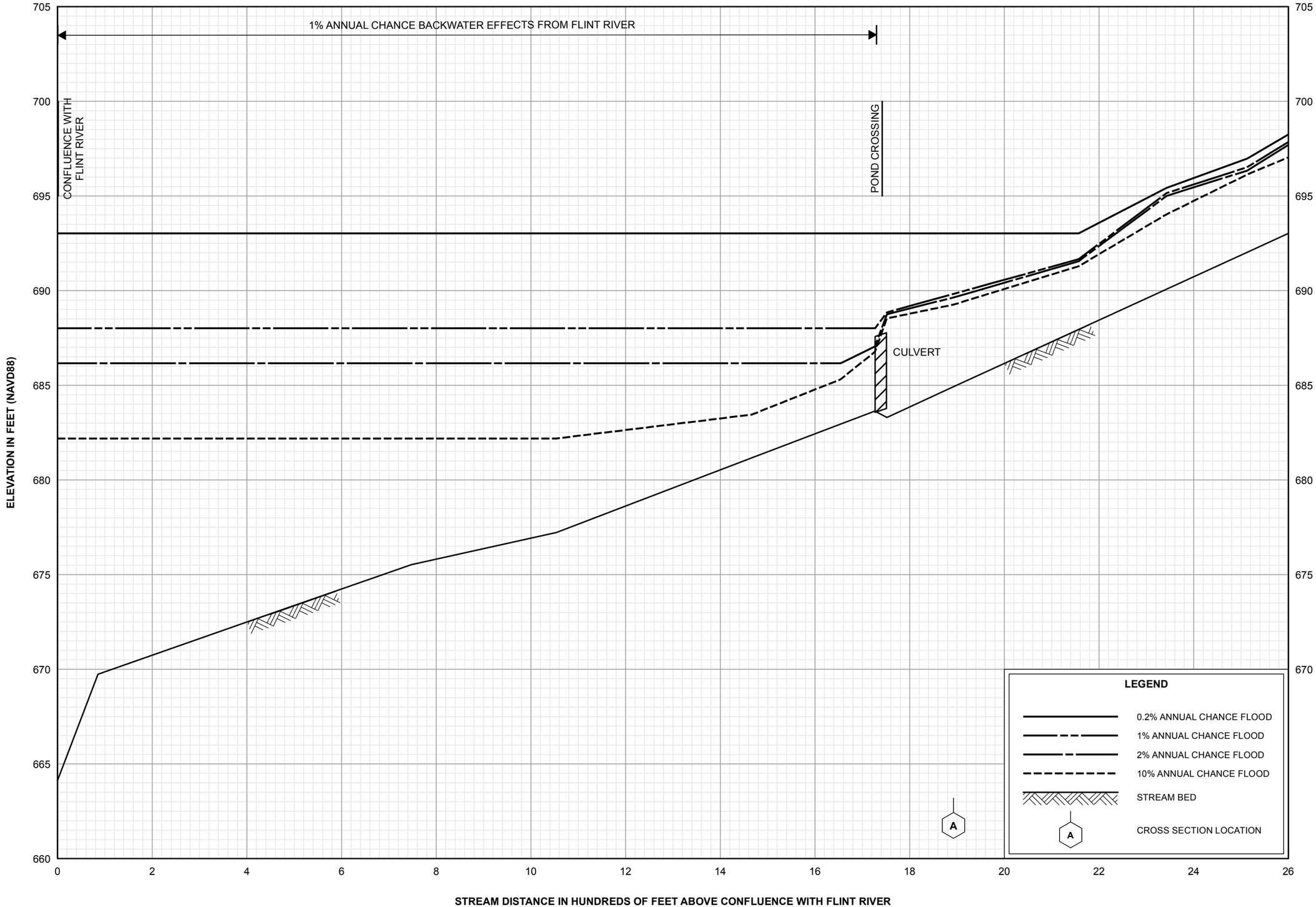

FLOOD PROFILES

BUCKHORN BRANCH

FEDERAL EMERGENCY MANAGEMENT AGENCY

MADISON COUNTY, AL
AND INCORPORATED AREAS

075P

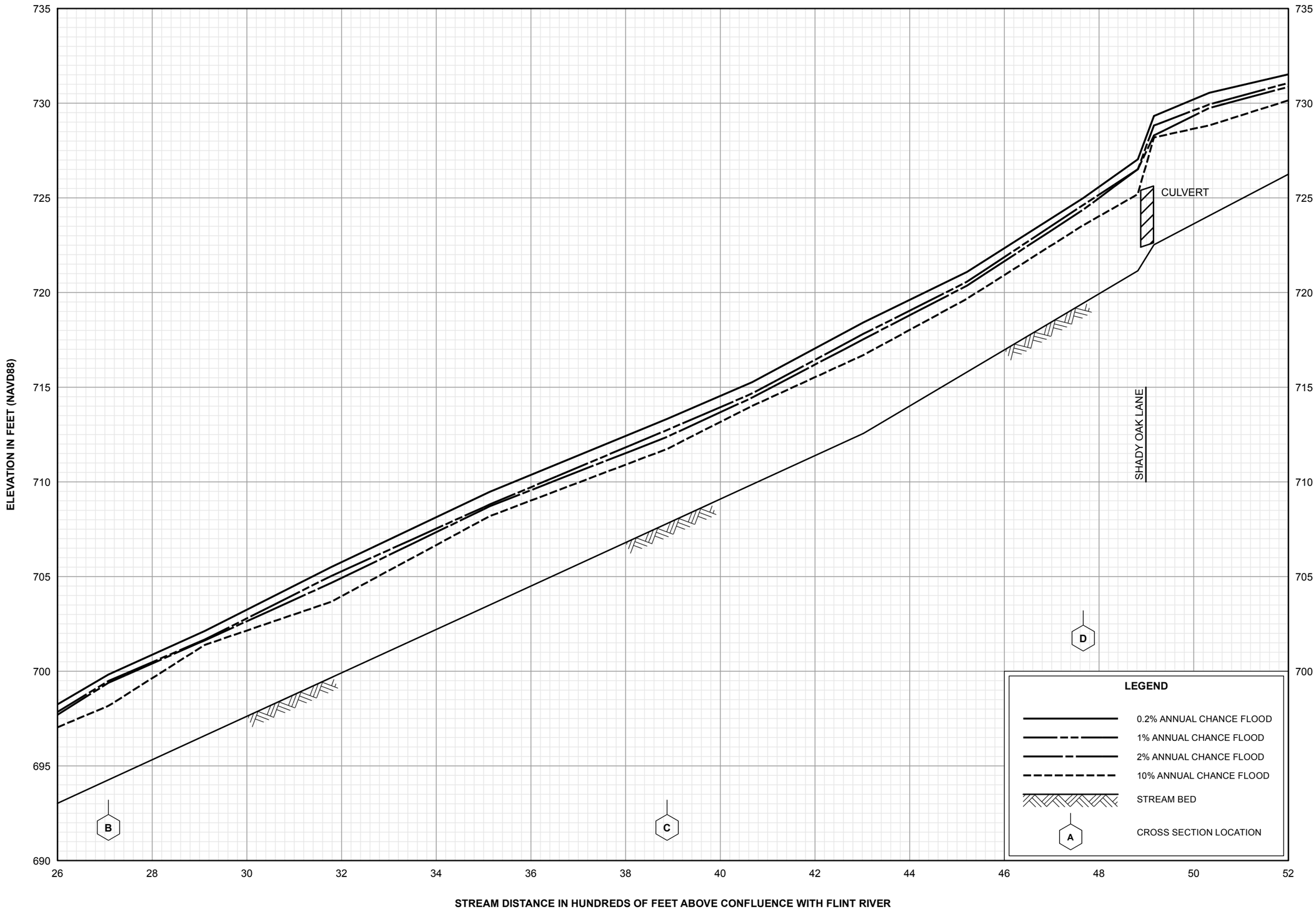

FLOOD PROFILES

BUCKHORN BRANCH

FEDERAL EMERGENCY MANAGEMENT AGENCY

MADISON COUNTY, AL
AND INCORPORATED AREAS

076P

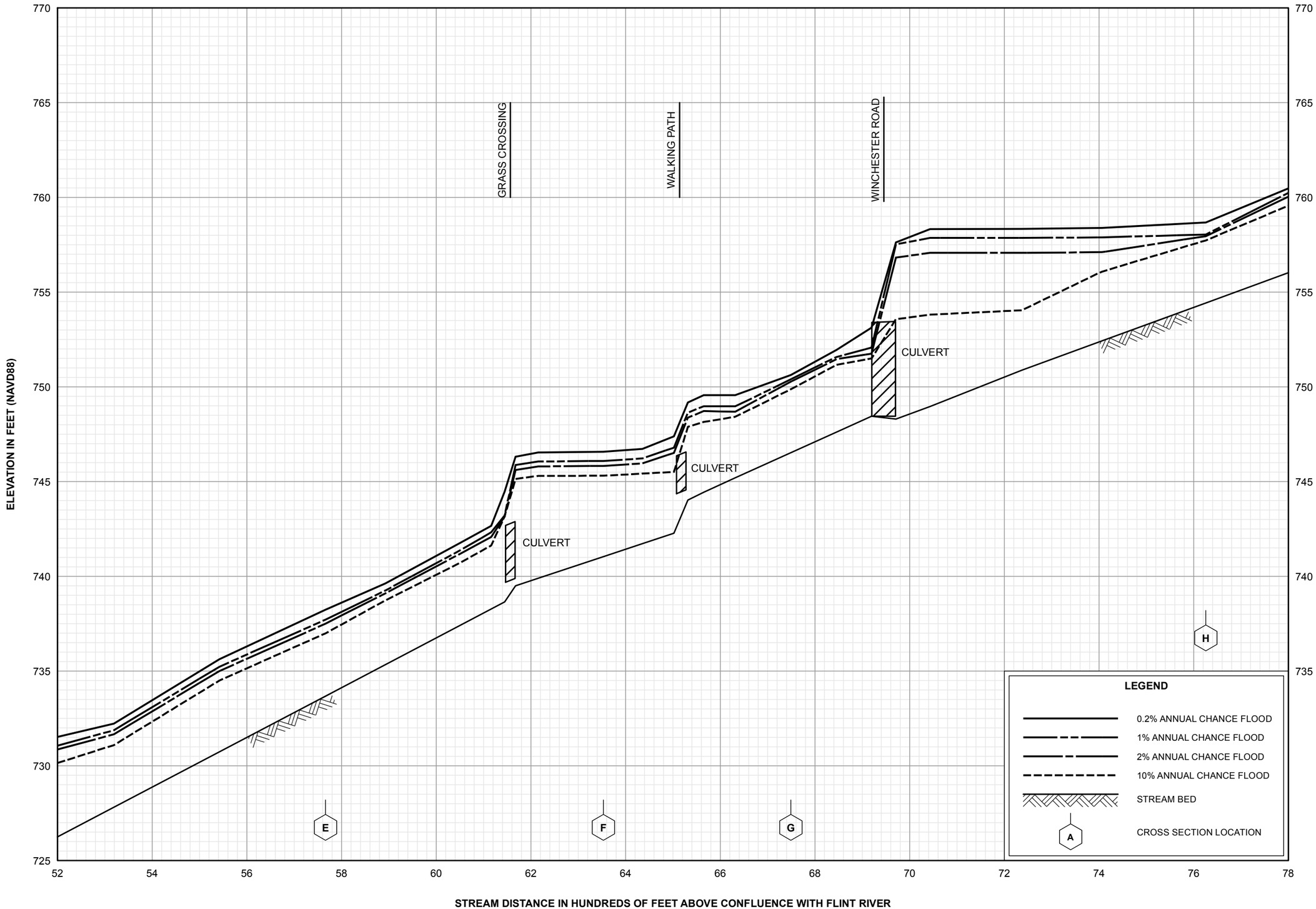

FLOOD PROFILES

BUCKHORN BRANCH

FEDERAL EMERGENCY MANAGEMENT AGENCY

MADISON COUNTY, AL
AND INCORPORATED AREAS

077P

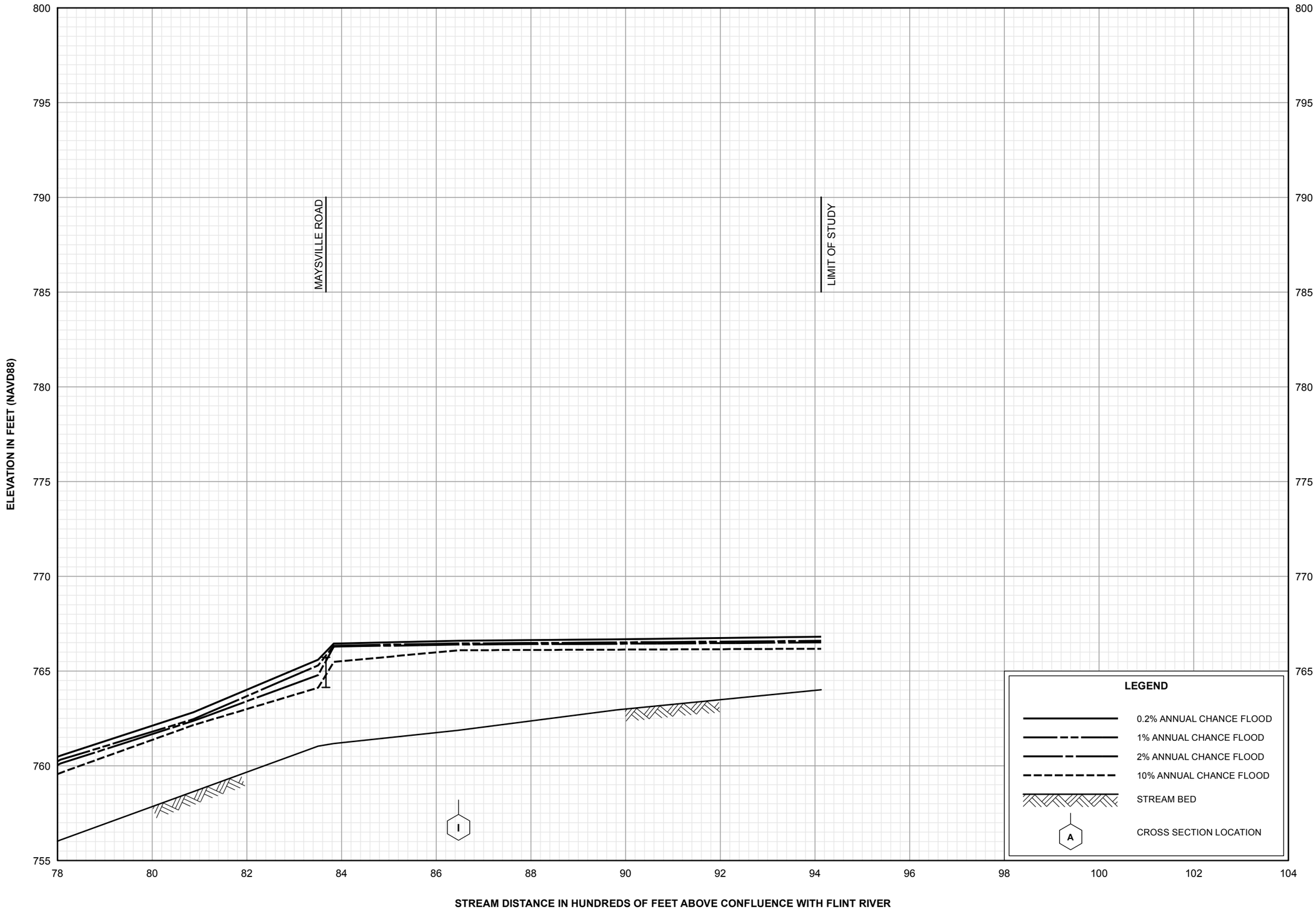

FLOOD PROFILES

BUCKHORN BRANCH

FEDERAL EMERGENCY MANAGEMENT AGENCY

MADISON COUNTY, AL
AND INCORPORATED AREAS

078P

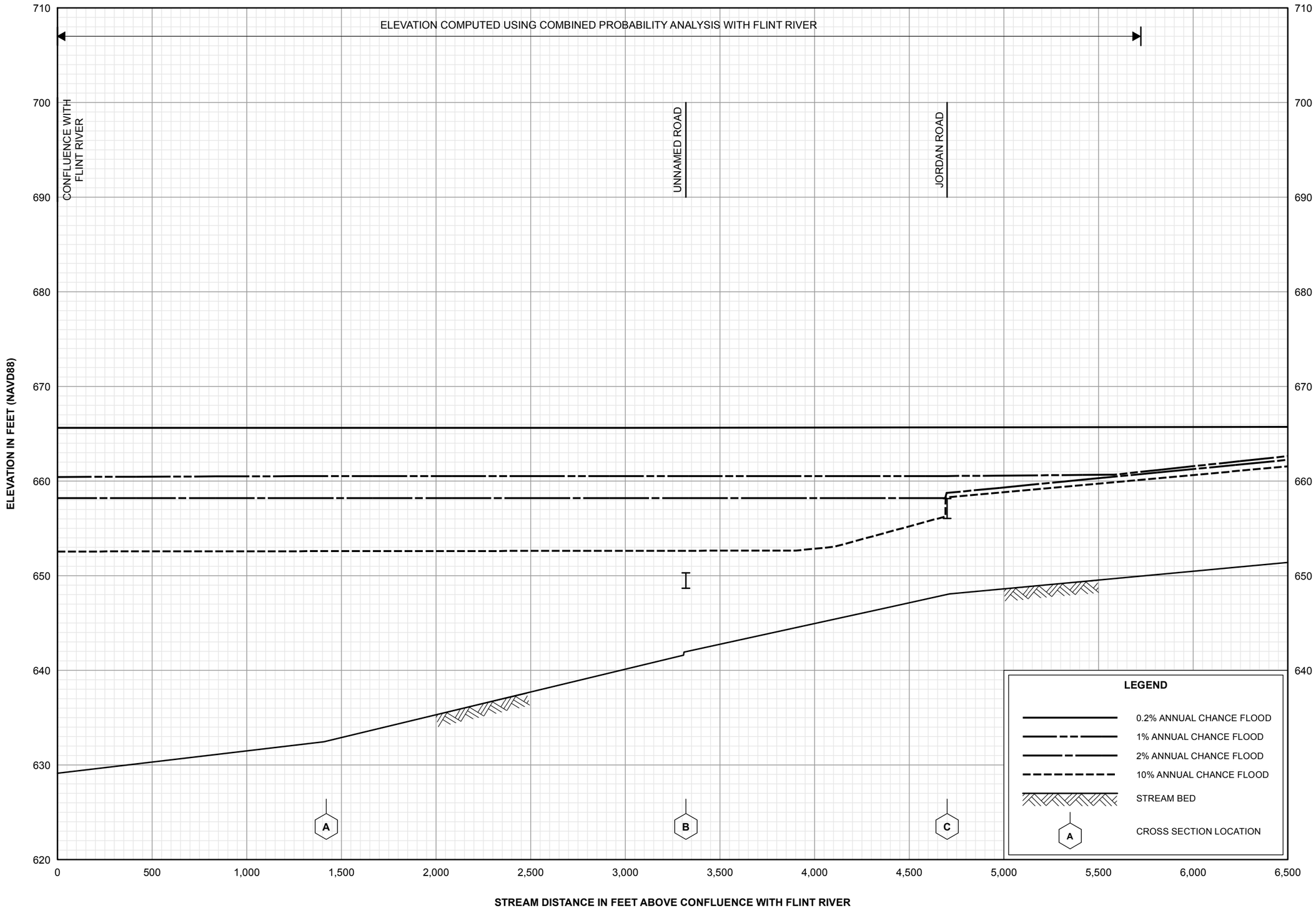

FLOOD PROFILES

CHASE CREEK

FEDERAL EMERGENCY MANAGEMENT AGENCY

MADISON COUNTY, AL
AND INCORPORATED AREAS

079P

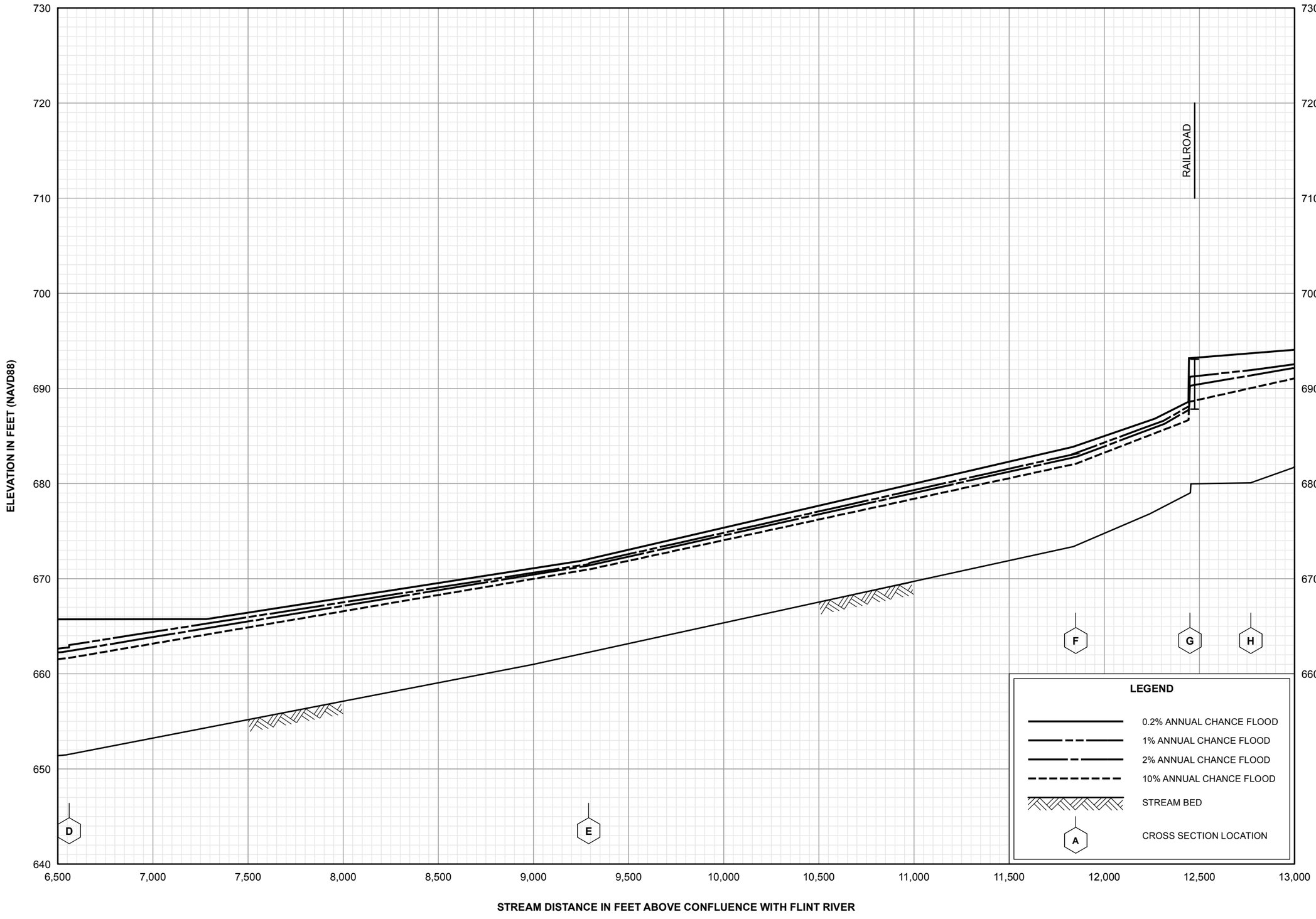

FLOOD PROFILES

CHASE CREEK

FEDERAL EMERGENCY MANAGEMENT AGENCY

MADISON COUNTY, AL
AND INCORPORATED AREAS

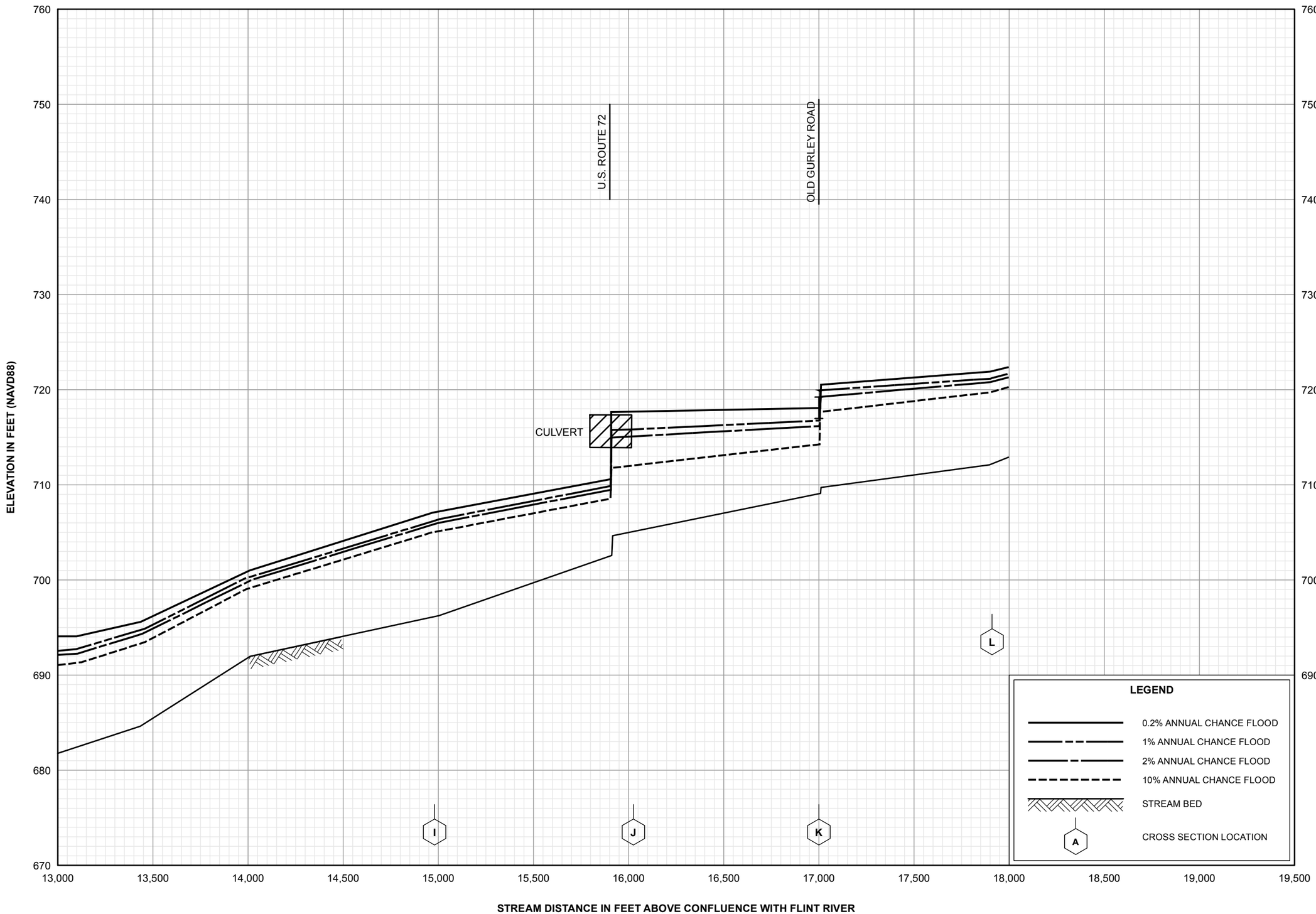

FLOOD PROFILES

CHASE CREEK

FEDERAL EMERGENCY MANAGEMENT AGENCY

MADISON COUNTY, AL
AND INCORPORATED AREAS

081P

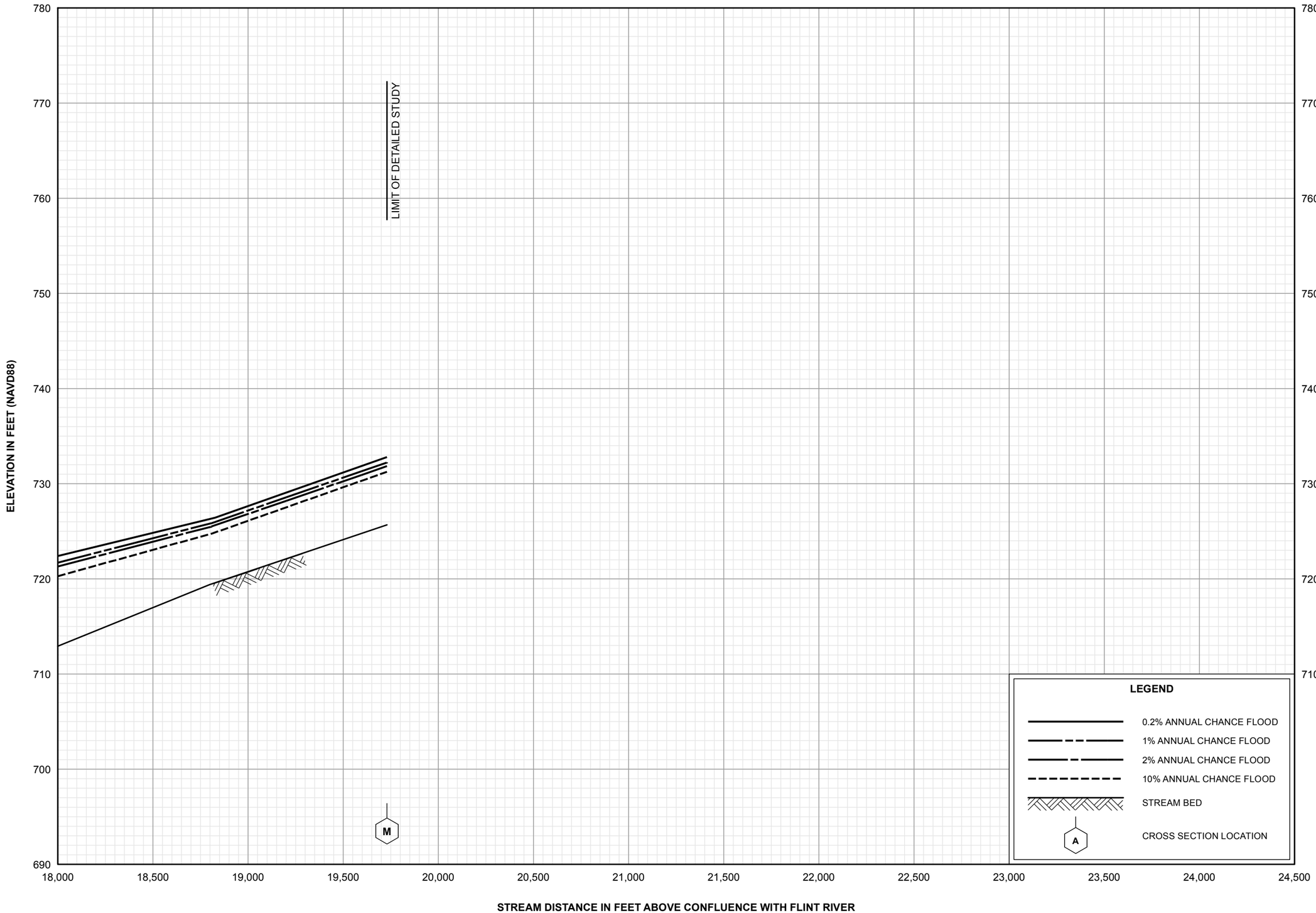

FLOOD PROFILES

CHASE CREEK

FEDERAL EMERGENCY MANAGEMENT AGENCY

MADISON COUNTY, AL
AND INCORPORATED AREAS

082P

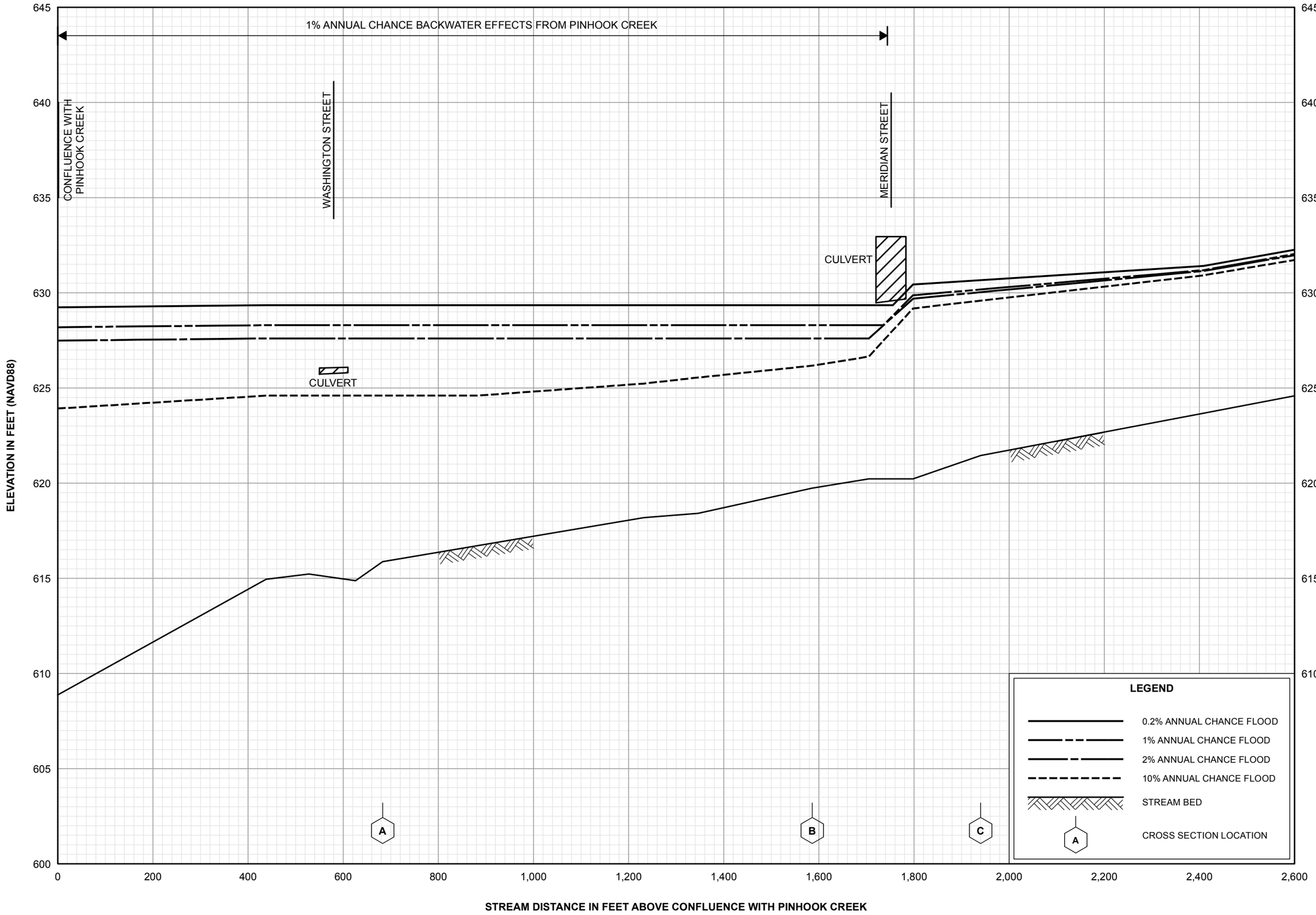

FLOOD PROFILES

DALLAS BRANCH

FEDERAL EMERGENCY MANAGEMENT AGENCY

MADISON COUNTY, AL
AND INCORPORATED AREAS

083P

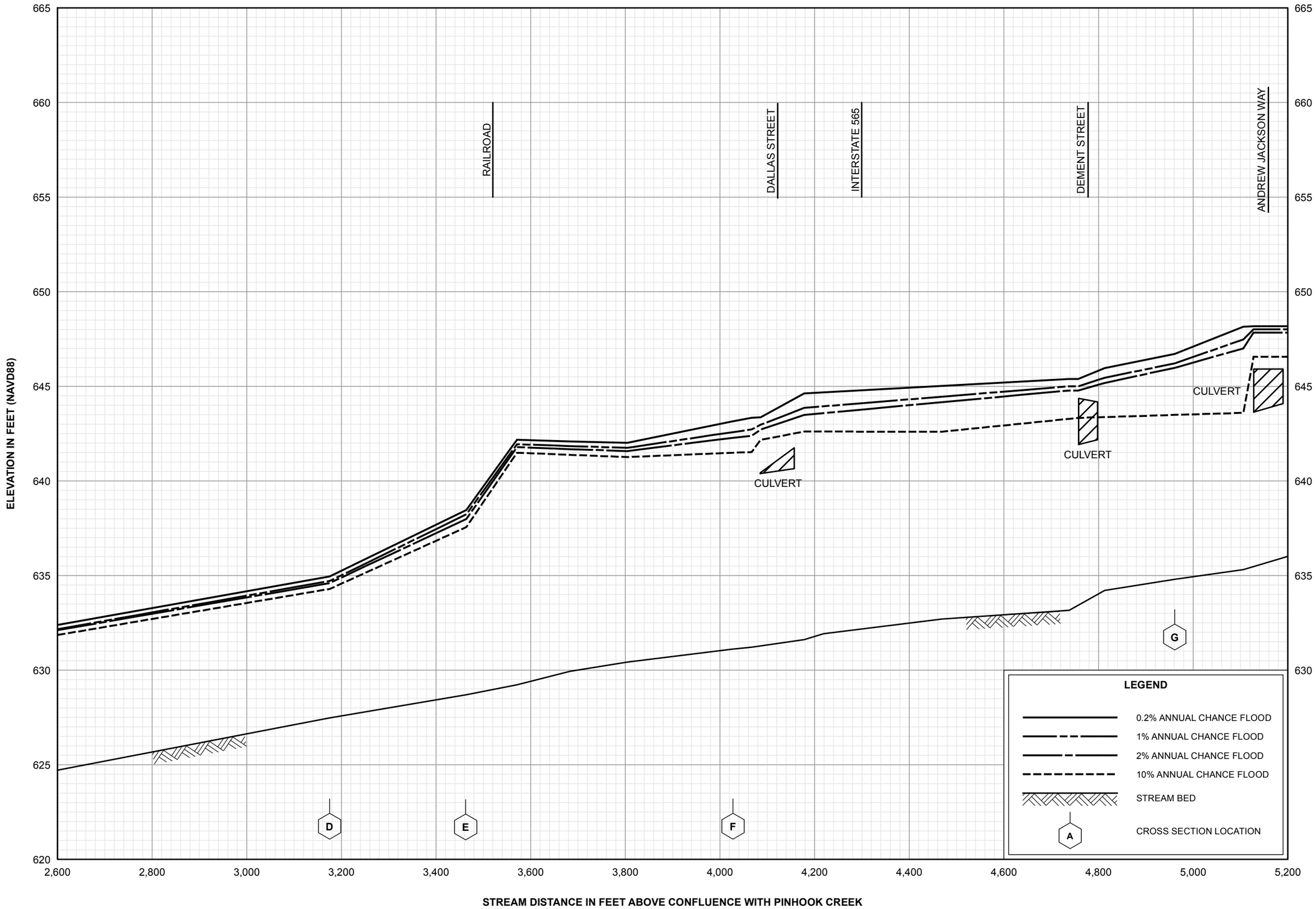

FLOOD PROFILES

DALLAS BRANCH

FEDERAL EMERGENCY MANAGEMENT AGENCY

MADISON COUNTY, AL
AND INCORPORATED AREAS

084P

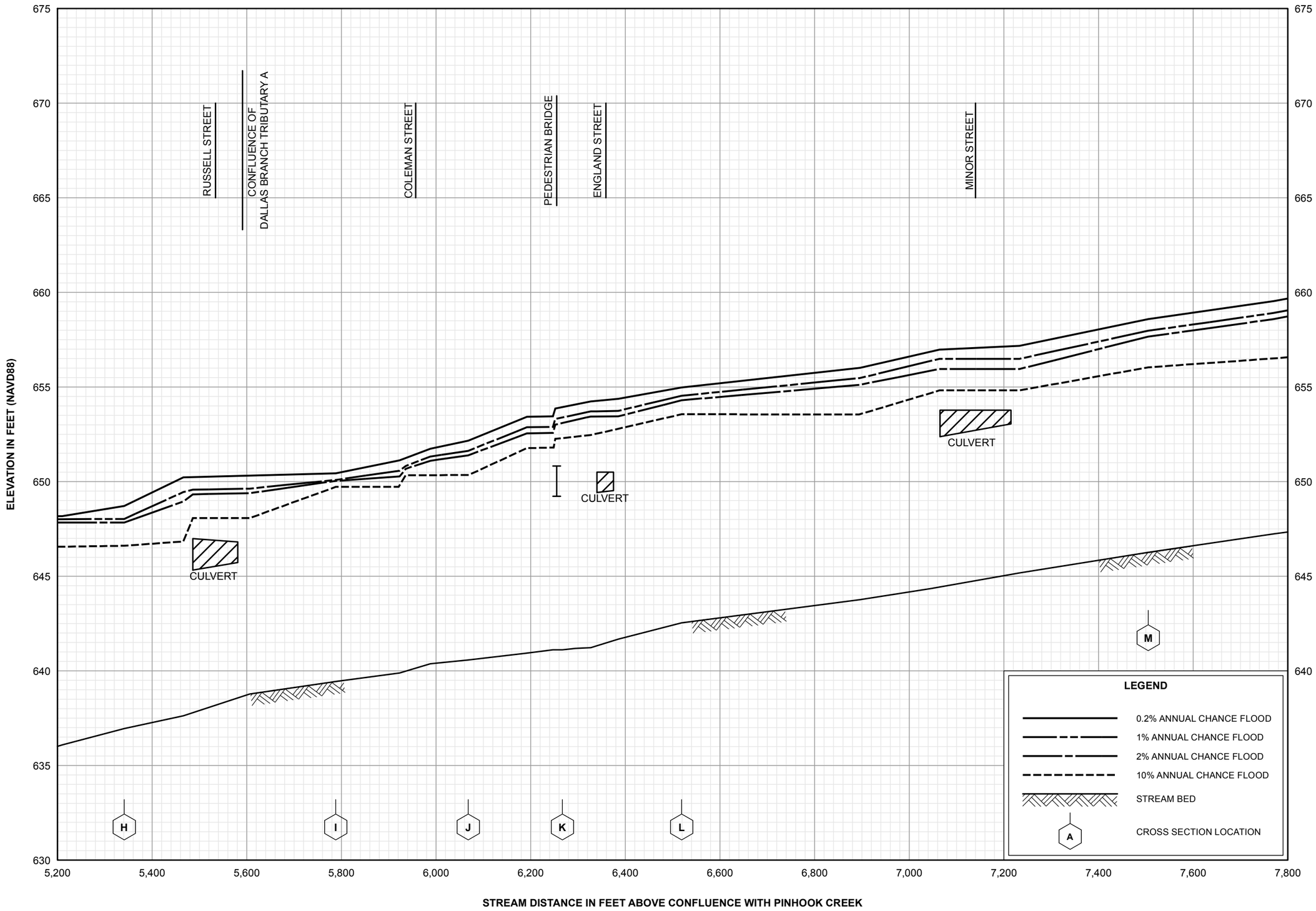

FLOOD PROFILES

DALLAS BRANCH

FEDERAL EMERGENCY MANAGEMENT AGENCY

MADISON COUNTY, AL
AND INCORPORATED AREAS

085P

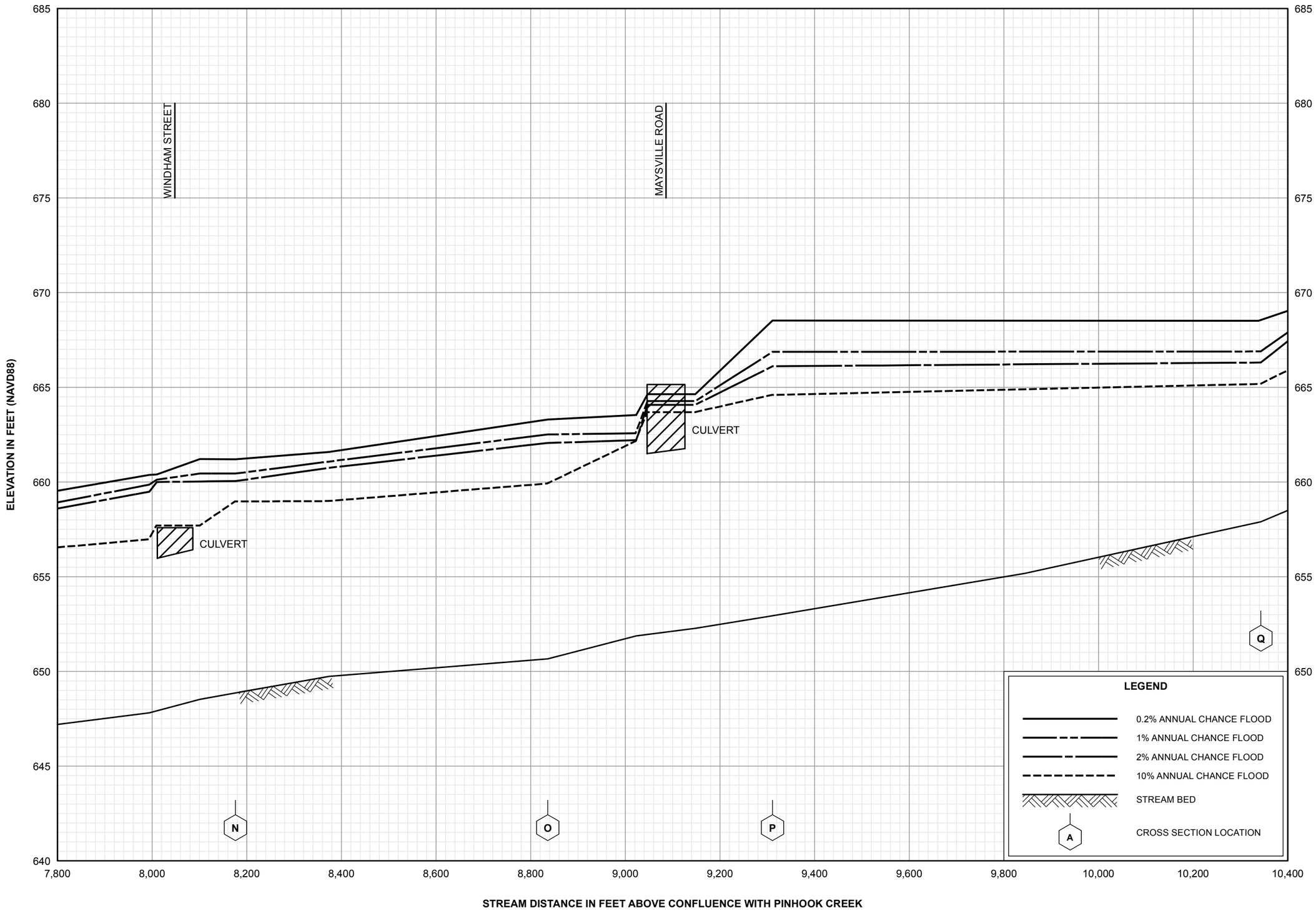

FLOOD PROFILES

DALLAS BRANCH

FEDERAL EMERGENCY MANAGEMENT AGENCY

MADISON COUNTY, AL
AND INCORPORATED AREAS

086P

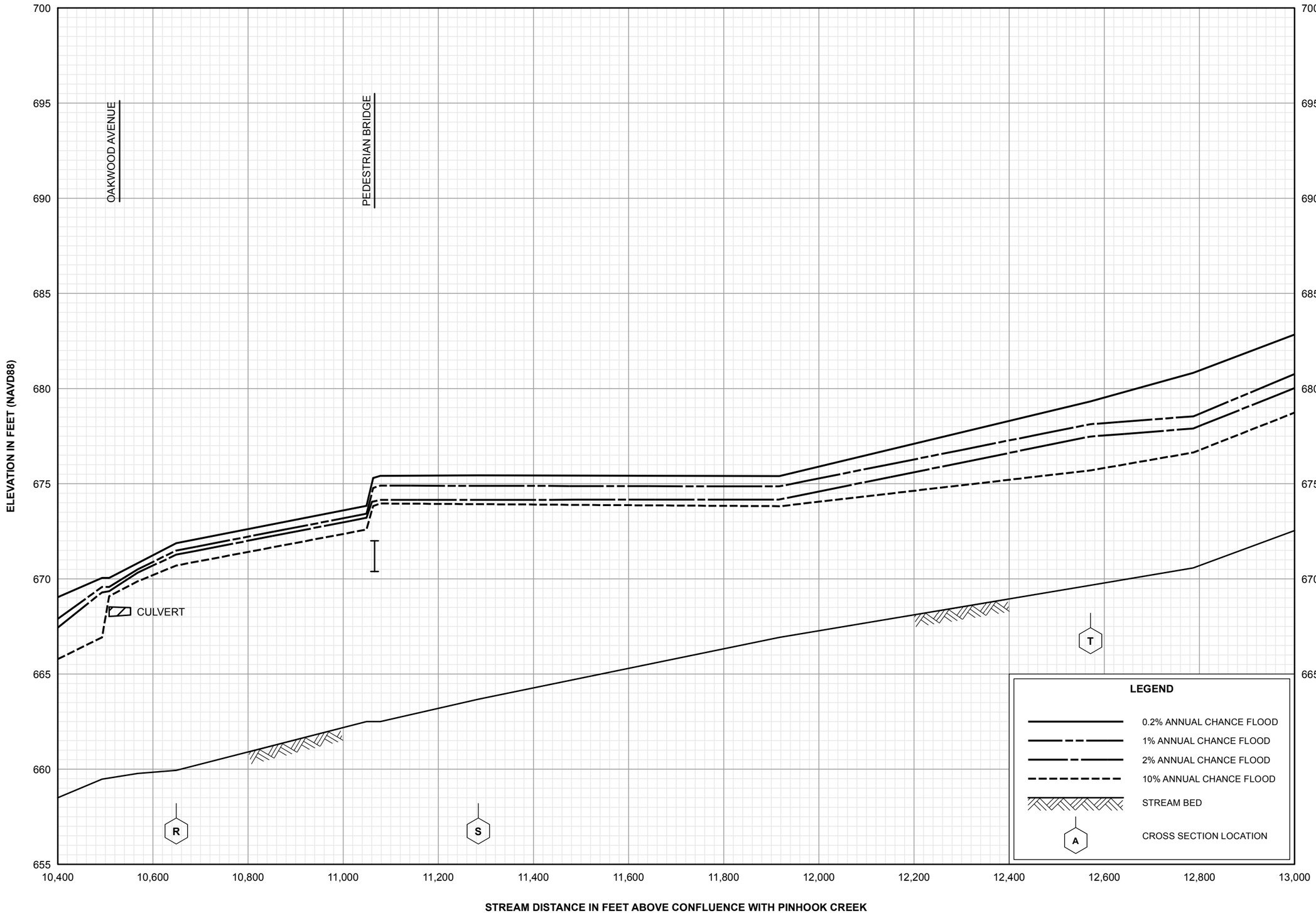

FLOOD PROFILES

DALLAS BRANCH

FEDERAL EMERGENCY MANAGEMENT AGENCY

MADISON COUNTY, AL
AND INCORPORATED AREAS

087P

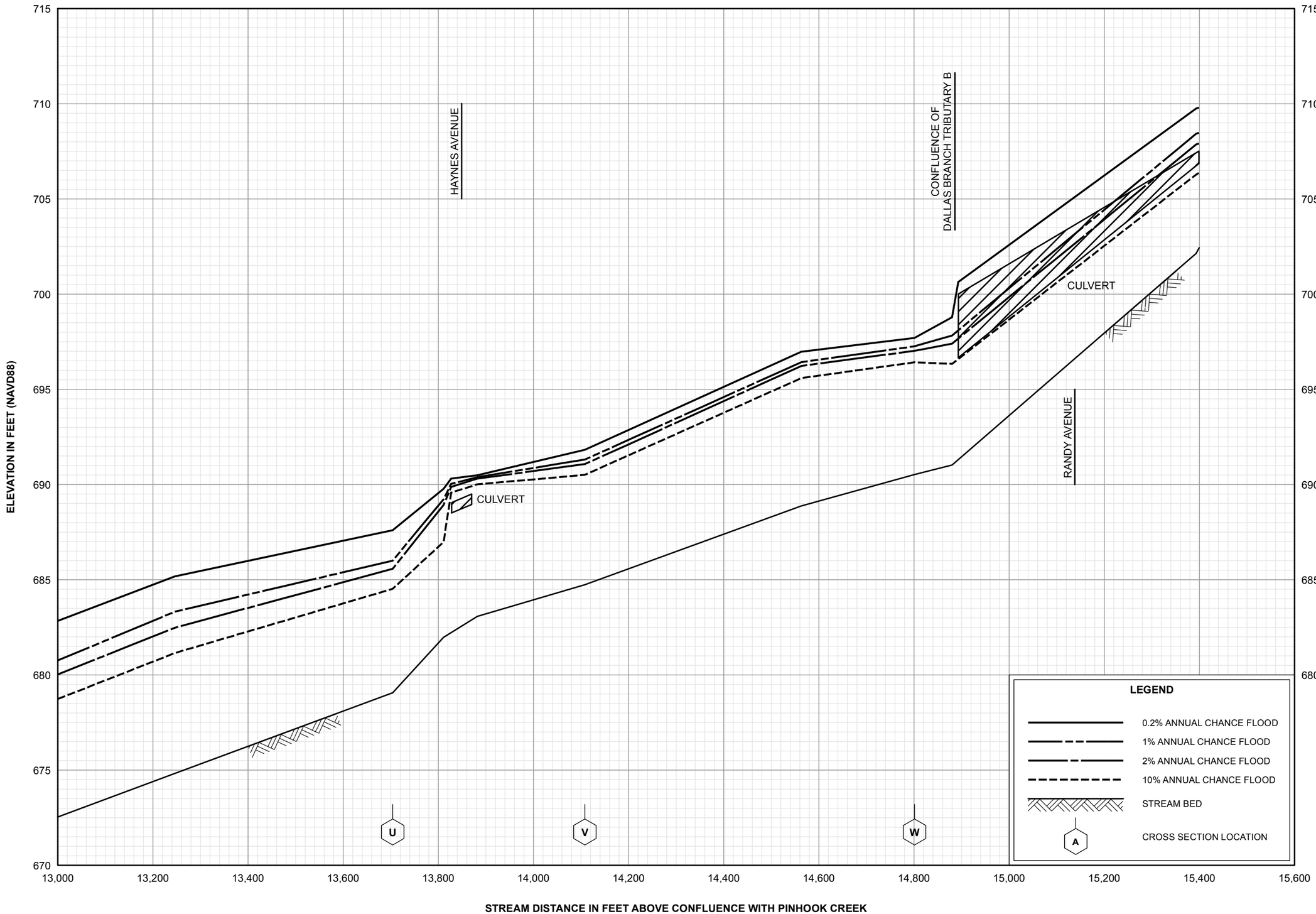

FLOOD PROFILES

DALLAS BRANCH

FEDERAL EMERGENCY MANAGEMENT AGENCY

MADISON COUNTY, AL
AND INCORPORATED AREAS

088P

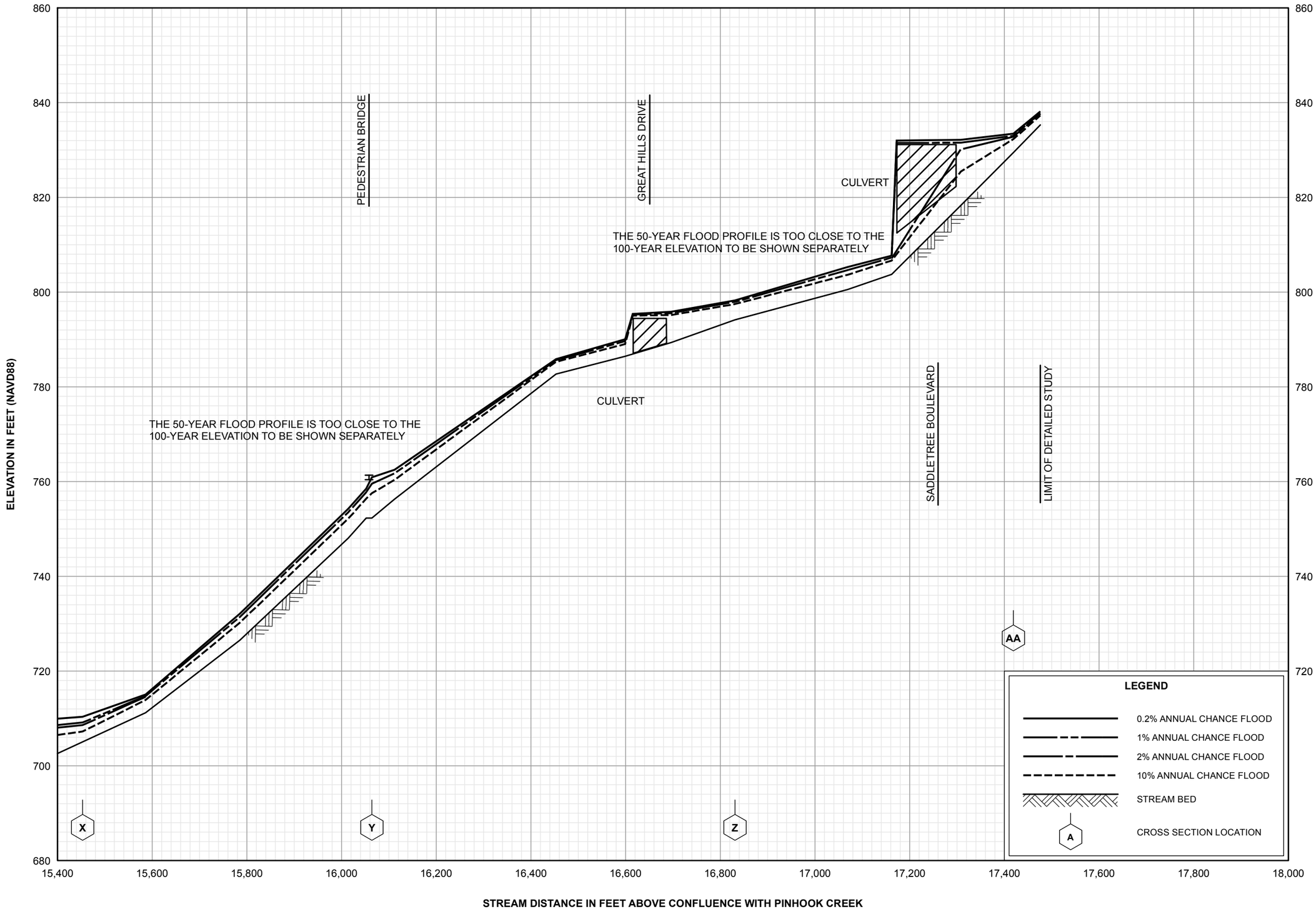

FLOOD PROFILES

DALLAS BRANCH

FEDERAL EMERGENCY MANAGEMENT AGENCY

MADISON COUNTY, AL
AND INCORPORATED AREAS

089P

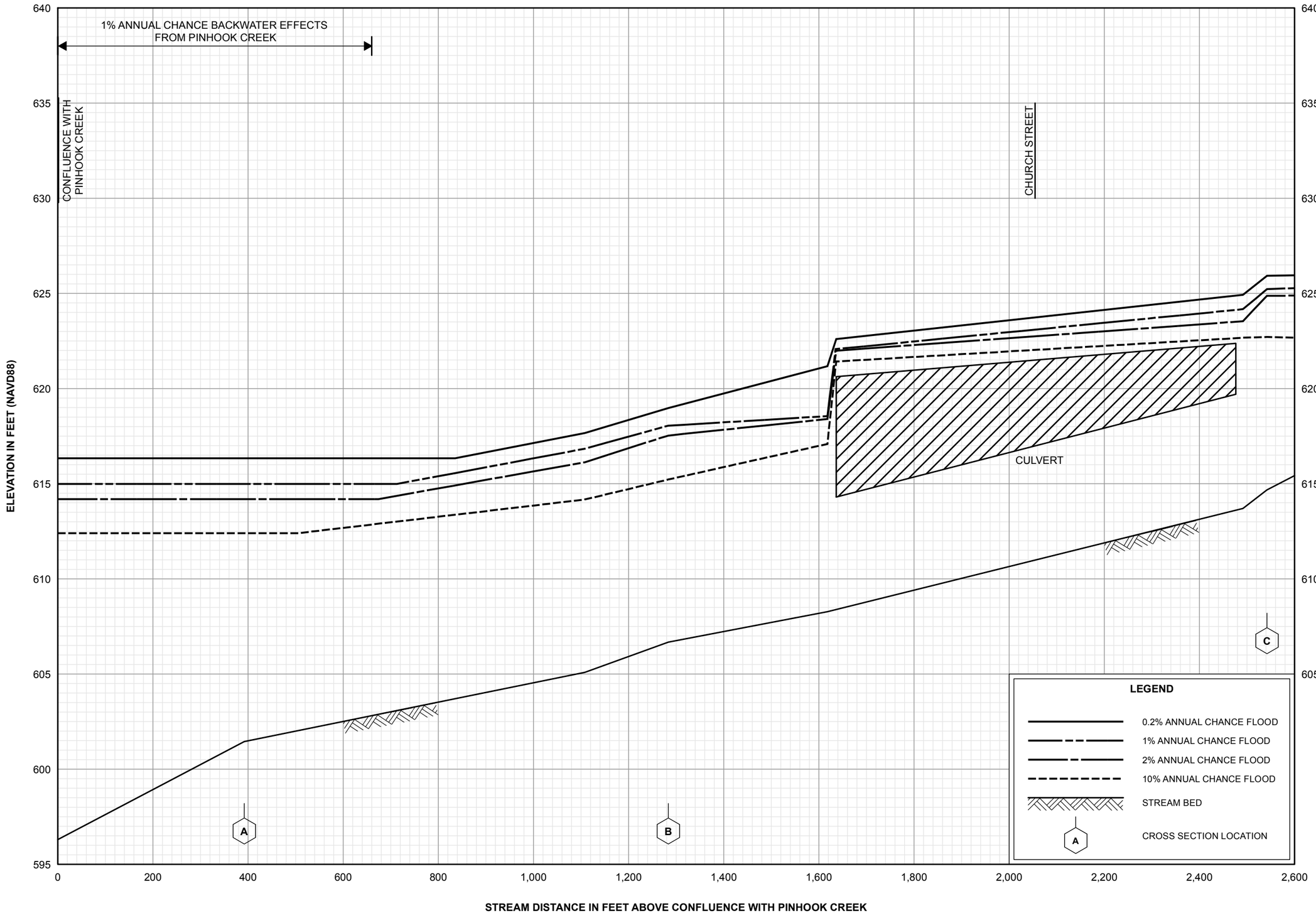

FLOOD PROFILES

DALLAS BRANCH BYPASS

FEDERAL EMERGENCY MANAGEMENT AGENCY

MADISON COUNTY, AL
AND INCORPORATED AREAS

090P

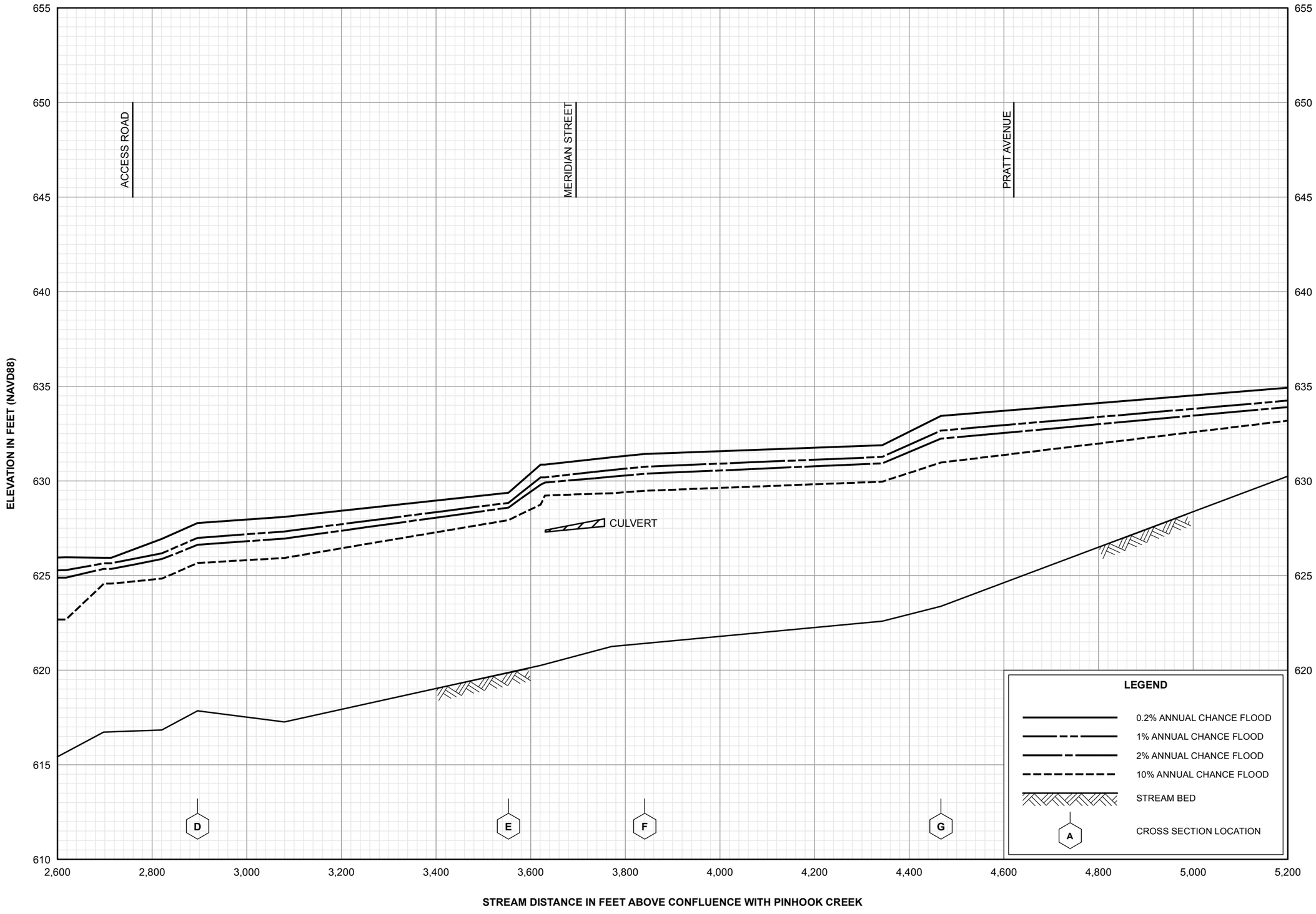

FLOOD PROFILES

DALLAS BRANCH BYPASS

FEDERAL EMERGENCY MANAGEMENT AGENCY

MADISON COUNTY, AL
AND INCORPORATED AREAS

091P

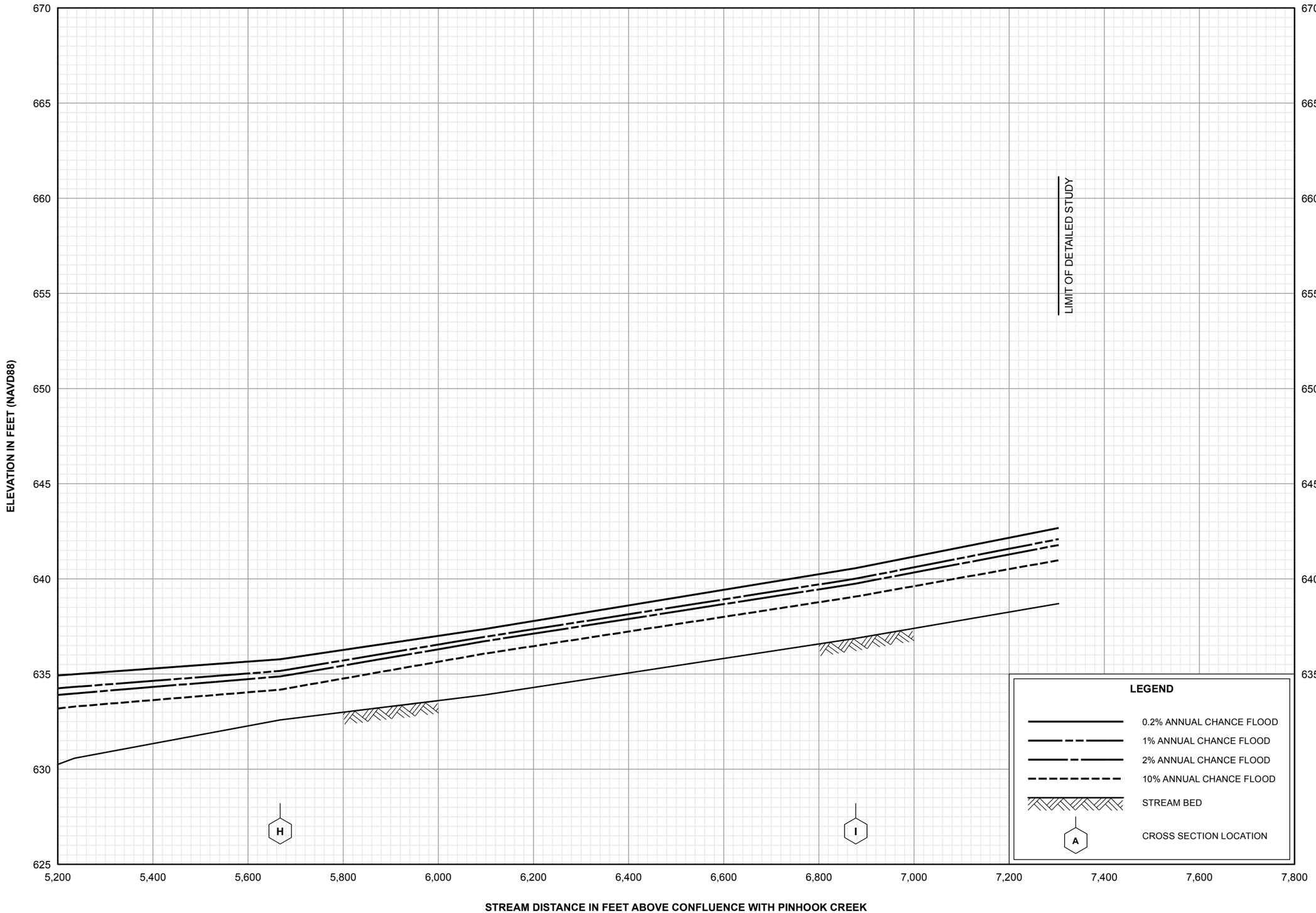

FLOOD PROFILES

DALLAS BRANCH BYPASS

FEDERAL EMERGENCY MANAGEMENT AGENCY

MADISON COUNTY, AL
AND INCORPORATED AREAS

092P