FLOOD INSURANCE STUDY

Volume 3 of 4

PULASKI COUNTY, ARKANSAS
AND INCORPORATED AREAS

Community Name	Community Number
Alexander, Town of	050377
Cammack Village, City of	050310
Jacksonville, City of	050180
Little Rock, City of	050181
Maumelle, City of	050577
North Little Rock, City of	050182
Pulaski County (Unincorporated Areas)	050179
Sherwood, City of	050235
Wrightsville, City of	050142

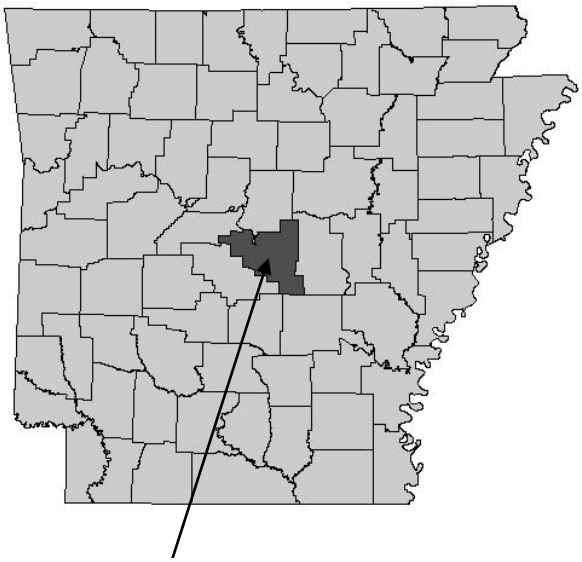

Revised:

PRELIMINARY
NOVEMBER 30, 2016

Federal Emergency Management Agency

FLOOD INSURANCE STUDY NUMBER
05119CV003B

NOTICE TO
FLOOD INSURANCE STUDY USERS

Communities participating in the National Flood Insurance Program (NFIP) have established repositories of flood hazard data for floodplain management and flood insurance purposes. This Flood Insurance Study (FIS) may not contain all data available within the repository. It is advisable to contact the community repository for any additional data.

Selected Flood Insurance Rate Map (FIRM) panels for this community contain information that was previously shown separately on the corresponding Flood Boundary and Floodway Map (FBFM) panels (e.g., floodways, cross sections). In addition, former flood hazard zone designations have been changed as follows:

Old Zone(s)	New Zone
A1 through A30	AE
V1 through V30	VE
B	X
C	X

Part or all of this FIS may be revised and republished at any time. In addition, part of this FIS may be revised by the Letter of Map Revision process, which does not involve republication or redistribution of the FIS. It is, therefore, the responsibility of the user to consult with community officials and to check the community repository to obtain the most current FIS components.

Initial Countywide FIS Effective Date: July 6, 2015

Revised Countywide FIS Dates: Month XX, XXXX

ATTENTION: On FIRM panels 0110G, 0120G, 0130G, 0140G, 0305G, 0309G, 0310G, 0316G, 0317G, 0336G, 0337G, 0341G, 0343G, 0344G, 0363G, 0364G, 0368G, 0370G, 0390G, 0457G, 0459G, 0476G, 0477G, 0478G, 0479G, 0481G, 0482G, 0483G, 0484G, 0490G, 0495G, 0505G, 0515G, 0555G, 0560G, 0565G, 0570G, 0580G, 0585G, 0590G, 0595G, 0610G, 0630G, and 0635G, the Baucum, Little Rock Drainage District #2, Old River, Plum Bayou, Roland, and Woodson levees and the North Little Rock Levee and Floodwall, have not been demonstrated by the community or levee owner(s) to meet the requirements of Section 65.10 of the NFIP regulations in the Code of Federal Regulations at 44 CFR as it relates to the levee's capacity to provide 1% annual chance flood protection. The subject areas are identified on FIRM panels (with notes and bounding lines) and in the FIS report as potential areas of flood hazard data changes based on further review.

FEMA has updated levee analysis and mapping protocols. Until such time as FEMA is able to initiate a new flood risk project to apply the new protocols, the flood hazard information on the aforementioned FIRM panels that are affected by the Arkansas River levees is being added as a snapshot of the prior effective information presented on the FIRMs and FIS reports dated October 19, 2001 (unincorporated areas of Pulaski County and the City of Little Rock), November 2, 1994 (City of Maumelle), and September 5, 1990 (City of North Little Rock). As indicated above, it is expected that affected flood hazard data within the subject area could be significantly revised. This may result in floodplain boundary changes, 1% annual chance flood elevation changes, and/or changes to flood hazard zone designations.

The effective FIRM panels (and the FIS) will again be revised to update the flood hazard information associated with the Arkansas River levees when FEMA is able to initiate and complete a new flood risk project to apply the new protocols.

Part or all of this FIS may be revised and republished at any time. In addition, part of this FIS may be revised by the Letter of Map Revision process, which does not involve republication or redistribution of the FIS. It is, therefore, the responsibility of the user to consult with community officials and to check the community repository to obtain the most current FIS components.

Table of Contents

VOLUME 1

Page

1.0 INTRODUCTION 1

1.1 Purpose of Study 1
1.2 Authority and Acknowledgments 1
1.3 Coordination 3

2.0 AREA STUDIED 4

2.1 Scope of Study 4
2.2 Community Description 7
2.3 Principal Flood Problems 8
2.4 Flood Protection Measures 9

3.0 ENGINEERING METHODS 11

3.1 Hydrologic Analyses 11
3.2 Hydraulic Analyses 24
3.3 Vertical Datum 28

4.0 FLOODPLAIN MANAGEMENT APPLICATIONS 28

4.1 Floodplain Boundaries 28
4.2 Floodways 29

5.0 INSURANCE APPLICATION 78

6.0 FLOOD INSURANCE RATE MAP 78

7.0 OTHER STUDIES 82

8.0 LOCATION OF DATA 82

9.0 BIBLIOGRAPHY AND REFERENCES 82

10.0 REVISION DESCRIPTIONS 84

10.1 First Revision 84

Table of Contents – VOLUME 1 (continued)

Figures

Page

Figure 1 - Floodway Schematic 31

Tables

Table 1- CCO Meeting Dates 3
Table 2 - Letters of Map Revision 6
Table 3 - Summary of Discharges 15
Table 4 - Manning's "n" Values 25
Table 5 - Floodway Data Table 32
Table 6 - Community Map History 80
Table 7 - Range of Hydraulic Roughness Coeffients (Manning's "n") 87
Table 8 - Peak flows Utilized in this Study 88

VOLUME 2

EXHIBITS

Exhibit 1 – Flood Profiles

Arkansas River	Panels	01P - 05P
Bayou Meto	Panels	06P - 09P
Bayou Meto Tributary 1	Panel	09P(a)
Bayou Meto Tributary 1-A	Panel	10P
Bayou Two Prairie	Panels	11P - 14P
Blue Branch	Panels	15P - 16P
Bridge Creek	Panels	17P - 18P
Bringle Creek	Panel	19P
Bringle Creek Tributary A	Panel	20P
Brodie Creek	Panels	21P - 24P
Callagahan Branch	Panels	25P - 29P
Cane Creek	Panel	30P
Clark Bayou	Panel	31P
Cloverdale Drain	Panels	32P - 33P
Coleman Creek	Panels	34P - 39P
Colony West Branch	Panel	39P(a)
Crooked Creek	Panel	40P
Fairman Ditch	Panel	41P
Ferndale Creek	Panels	42P - 43P
Field Creek	Panels	44P - 45P
Field Creek Tributary	Panels	46P - 47P
Fish Creek	Panels	48P - 49P
Fivemile Creek	Panels	50P - 55P
Fivemile Creek East Tributary	Panel	56P

Table of Contents - VOLUME 2 (continued)

EXHIBITS (continued)

Fivemile Creek McCain Fork	Panels	57P - 58P
Fivemile Creek Tributary 1	Panel	59P
Fivemile Creek West Tributary	Panel	60P
Fletcher Creek	Panels	61P - 63P
Fourche Creek	Panels	64P - 74P
Glade Branch	Panels	75P - 77P
Glenview Ditch	Panel	78P
Good Earth Drain	Panel	79P
Grassy Flat Creek	Panels	80P - 83P
Grassy Flat Creek North	Panel	83P(a)
Harris Bayou	Panel	84P
Haw Branch	Panel	85P
Isom Creek	Panels	86P - 87P

VOLUME 3

EXHIBITS

Jacks Bayou	Panels	88P - 94P
Jacks Bayou Tributary	Panel	95P
Jacks Bayou Tributary 1A	Panels	98P - 99P
Jacks Bayou Tributary 2	Panel	100P
Jacks Bayou Tributary 2A	Panel	101P
Jacks Bayou Tributary 2B	Panel	102P
Jacks Bayou Tributary 10	Panel	103P
Kellog Creek	Panel	104P
Kinley Creek	Panels	105P - 108P
Lake No. 1 Tributary	Panels	109P - 110P
Landmark Branch	Panel	111P
Little Fourche Creek	Panels	112P - 113P
Little Maumelle River	Panels	114P - 120P
Maumelle River	Panel	121P
McHenry Creek	Panels	122P - 126P
Mill Bayou	Panel	127P
Mill Bayou Tributary	Panel	128P
Nash Creek	Panels	129P - 131P
Nash Creek Tributary	Panel	132P
Neal Creek	Panels	133P - 136P
Nowlin Creek	Panels	137P - 140P
Otter Creek	Panels	141P - 142P
Panther Branch	Panels	143P - 144P
Pennington Bayou - Lorance Creek	Panels	145P - 146P
Rock Creek	Panels	147P - 152P

Table of Contents - VOLUME 3 (continued)

EXHIBITS (continued)

Rock Creek Tributary 1	Panels	153P - 154P
Rock Creek Tributary A	Panels	155P - 156P
Rocky Branch	Panels	157P - 159P
Shilcotts Bayou	Panels	160P - 162P
Shilcotts Bayou Tributary	Panels	163P - 164P
Smith Creek	Panels	165P - 166P
Smith Creek Tributary	Panels	167P - 168P
South Loop	Panel	169P
South Loop Split	Panel	170P
State Capitol Drain	Panels	171P - 172P(a)
Stump Creek	Panel	173P
Taylor Loop Creek	Panels	174P - 177P
Treadway - Brewer Branch	Panel	178P
Tributary 4 to Little Maumelle River	Panels	179P - 180P
Tributary 5 to Little Maumelle River	Panel	181P
Tributary 6 to Fletcher Creek	Panels	182P - 183P
Tributary 7 to Little Maumelle River	Panels	184P - 186P
Tributary 8 to Fletcher Creek	Panels	187P - 188P
Tributary 9 to Little Maumelle River	Panels	189P - 191P
White Oak Bayou	Panels	192P - 194P

VOLUME 4

EXHIBITS (continued)

White Oak Branch	Panels	195P - 197P
Woodruff Creek	Panels	198P - 201P
Woodruff Creek Tributary 1	Panel	202P
Woodruff Creek Tributary 2	Panel	203P
Woodruff Creek Tributary 3	Panel	203P - 204P
Young Creek	Panels	205P - 206P

PUBLISHED SEPARATELY

Flood Insurance Rate Map Index
Flood Insurance Rate Map

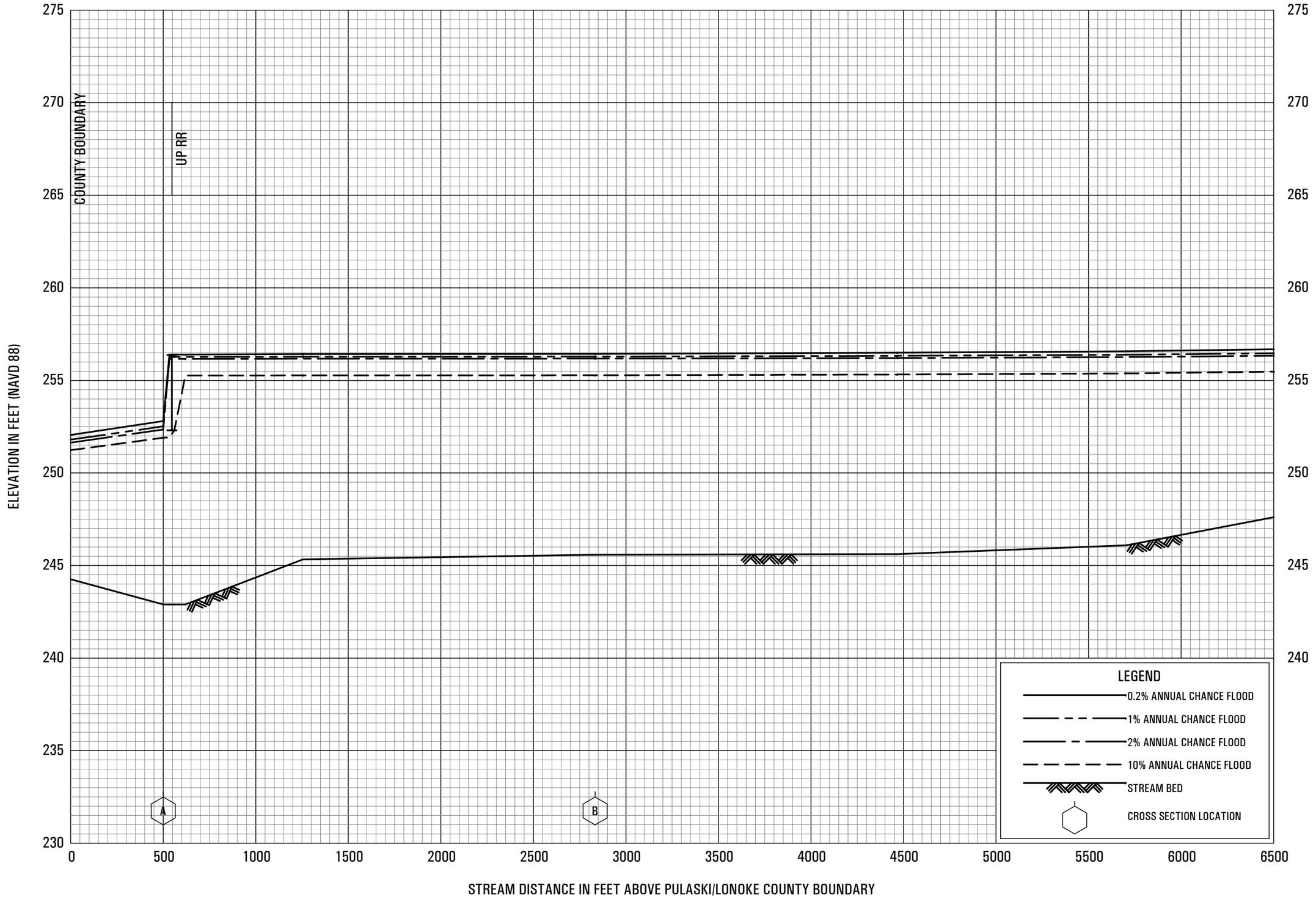

FLOOD PROFILES

JACKS BAYOU

FEDERAL EMERGENCY MANAGEMENT AGENCY

PULASKI COUNTY, AR

AND INCORPORATED AREAS

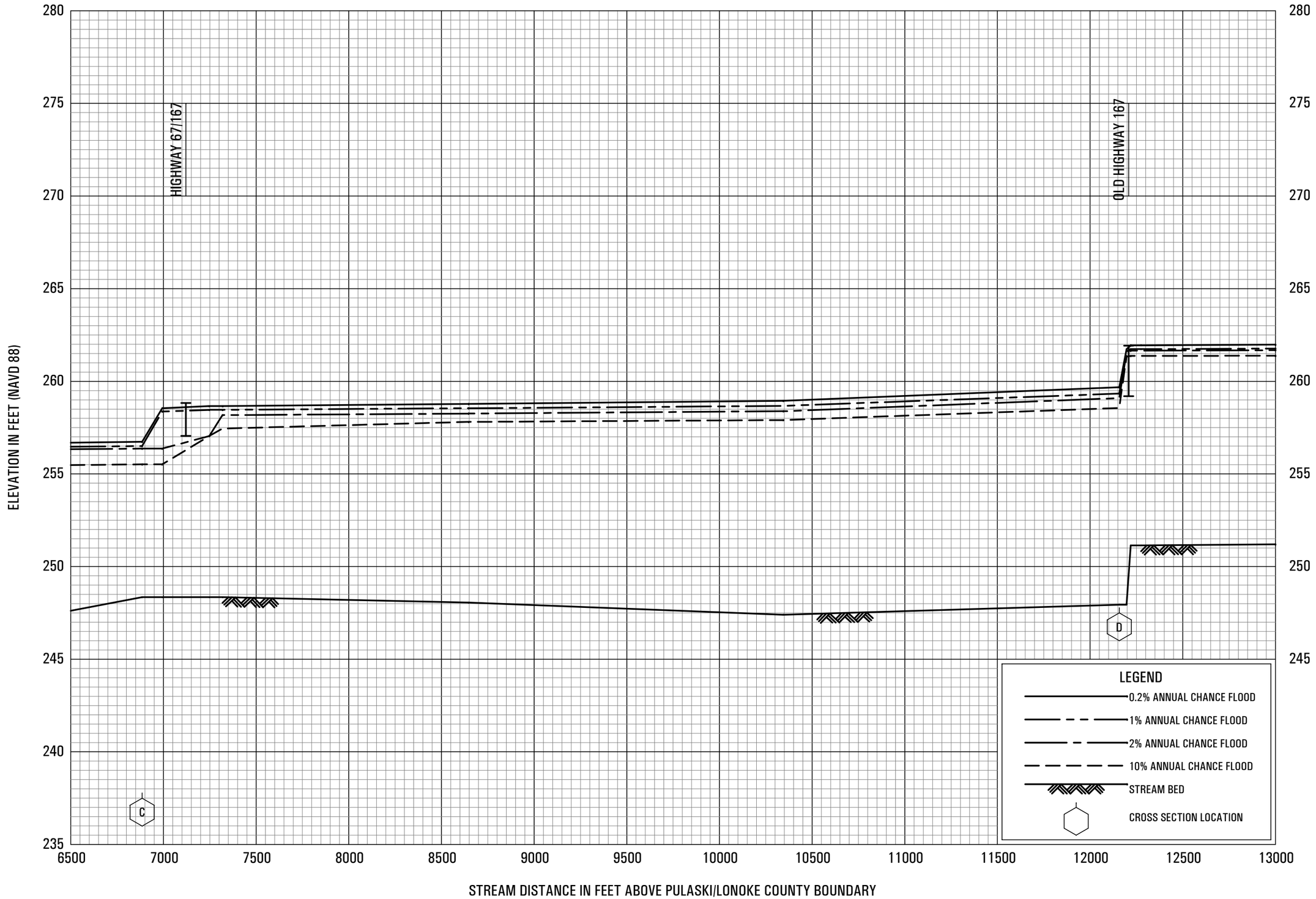

FLOOD PROFILES

JACKS BAYOU

FEDERAL EMERGENCY MANAGEMENT AGENCY

PULASKI COUNTY, AR

AND INCORPORATED AREAS

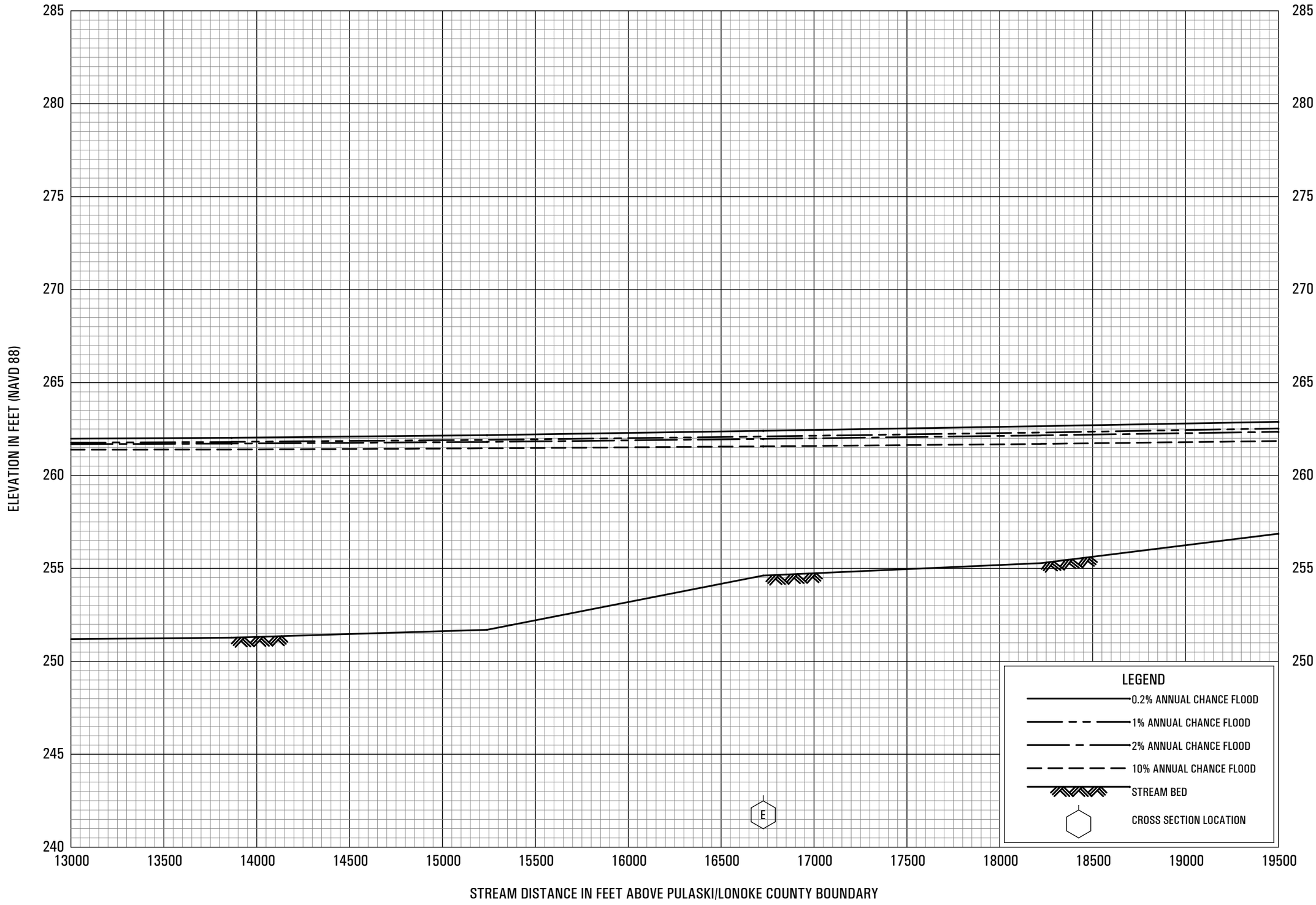

FLOOD PROFILES

JACKS BAYOU

FEDERAL EMERGENCY MANAGEMENT AGENCY

PULASKI COUNTY, AR

AND INCORPORATED AREAS

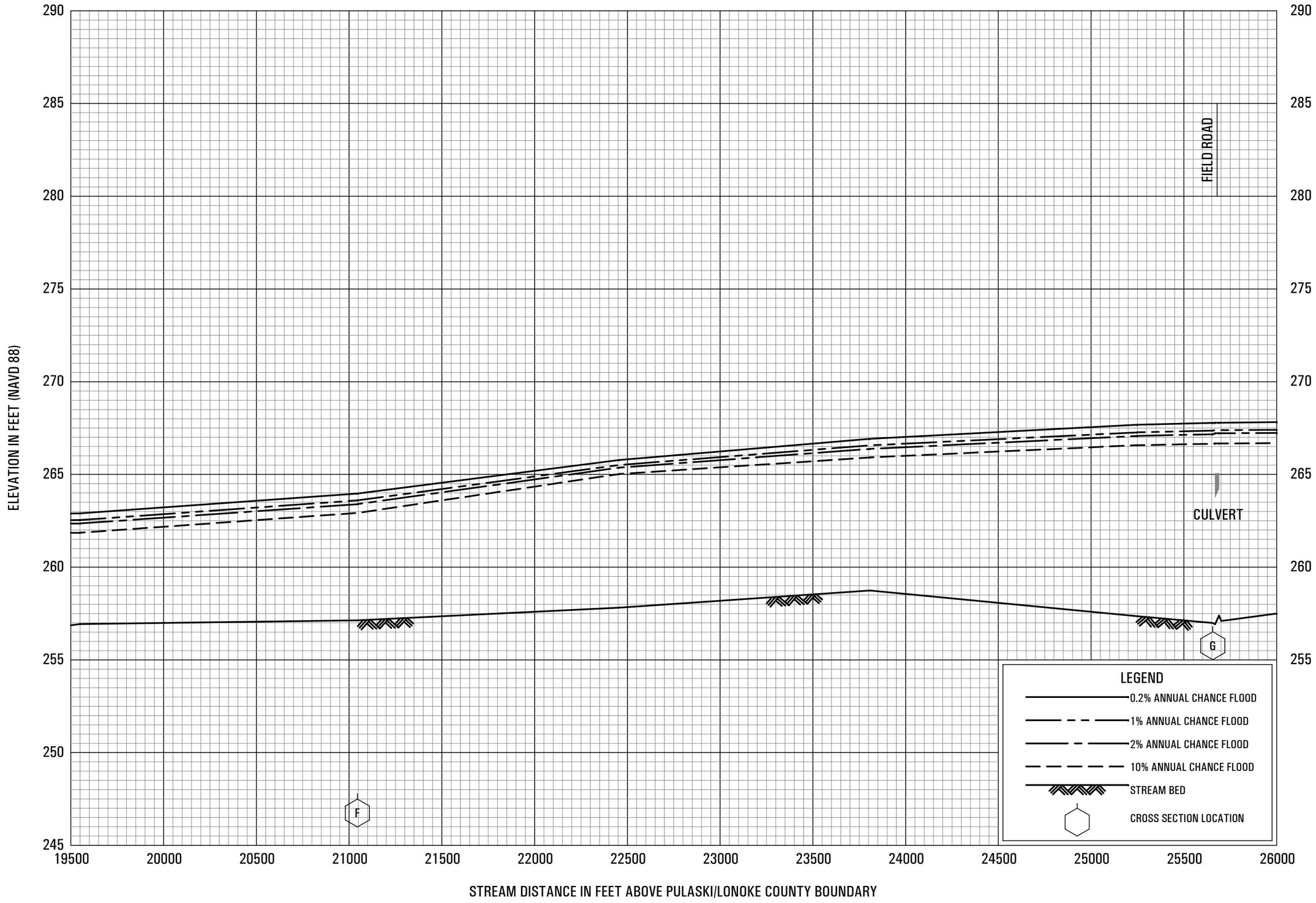

FLOOD PROFILES

JACKS BAYOU

FEDERAL EMERGENCY MANAGEMENT AGENCY

PULASKI COUNTY, AR

AND INCORPORATED AREAS

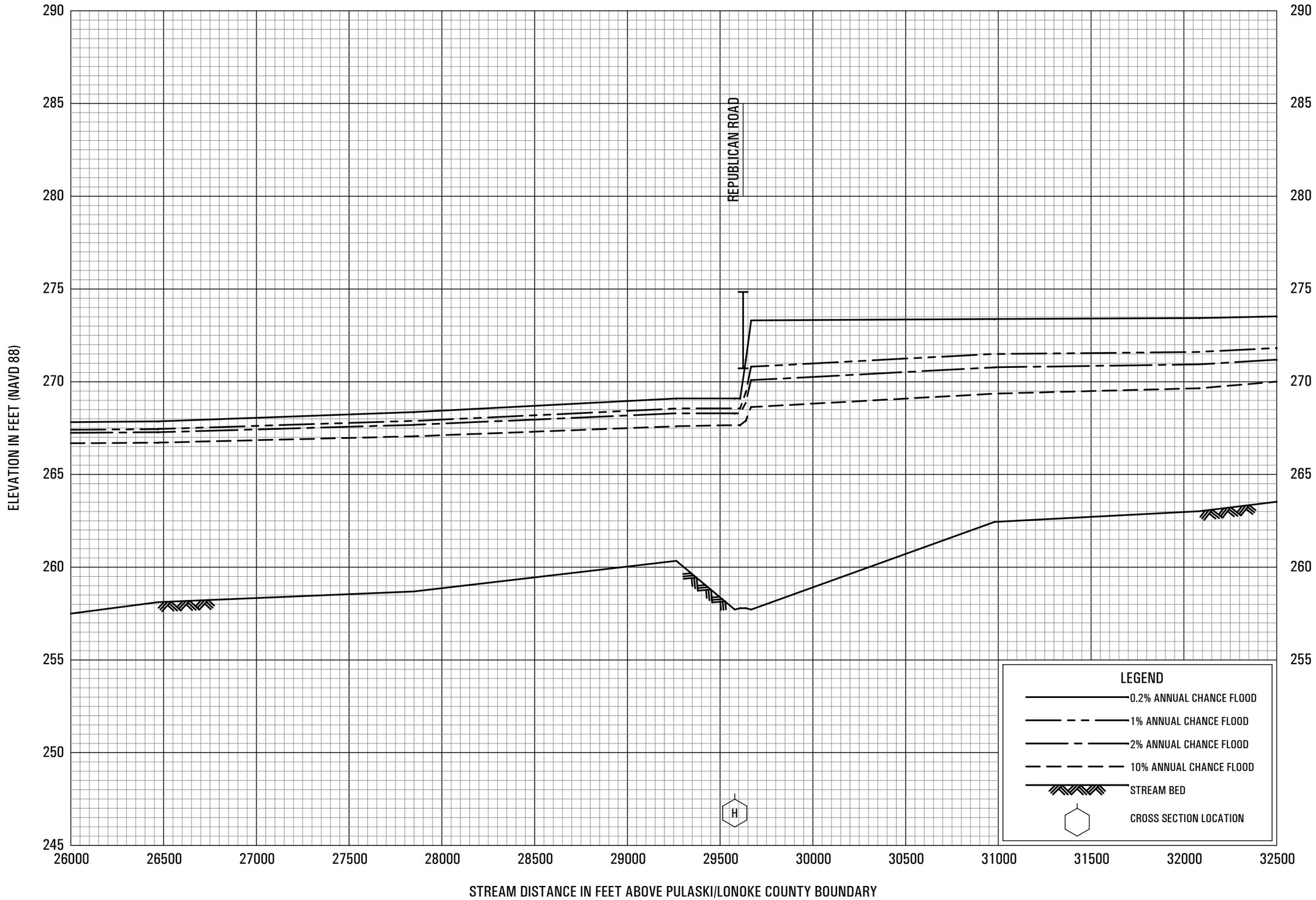

FLOOD PROFILES

JACKS BAYOU

FEDERAL EMERGENCY MANAGEMENT AGENCY

PULASKI COUNTY, AR

AND INCORPORATED AREAS

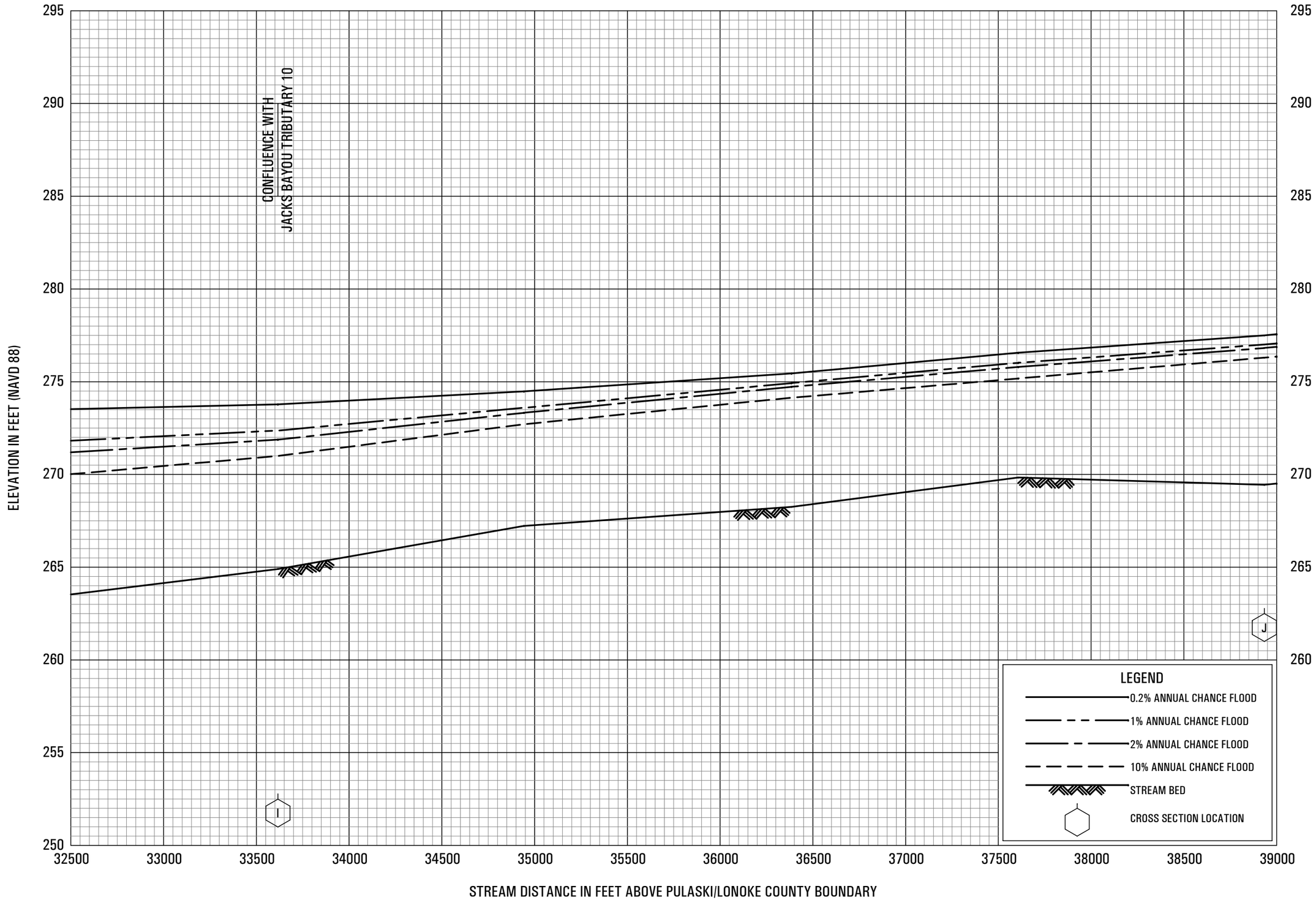

FLOOD PROFILES

JACKS BAYOU

FEDERAL EMERGENCY MANAGEMENT AGENCY

PULASKI COUNTY, AR

AND INCORPORATED AREAS

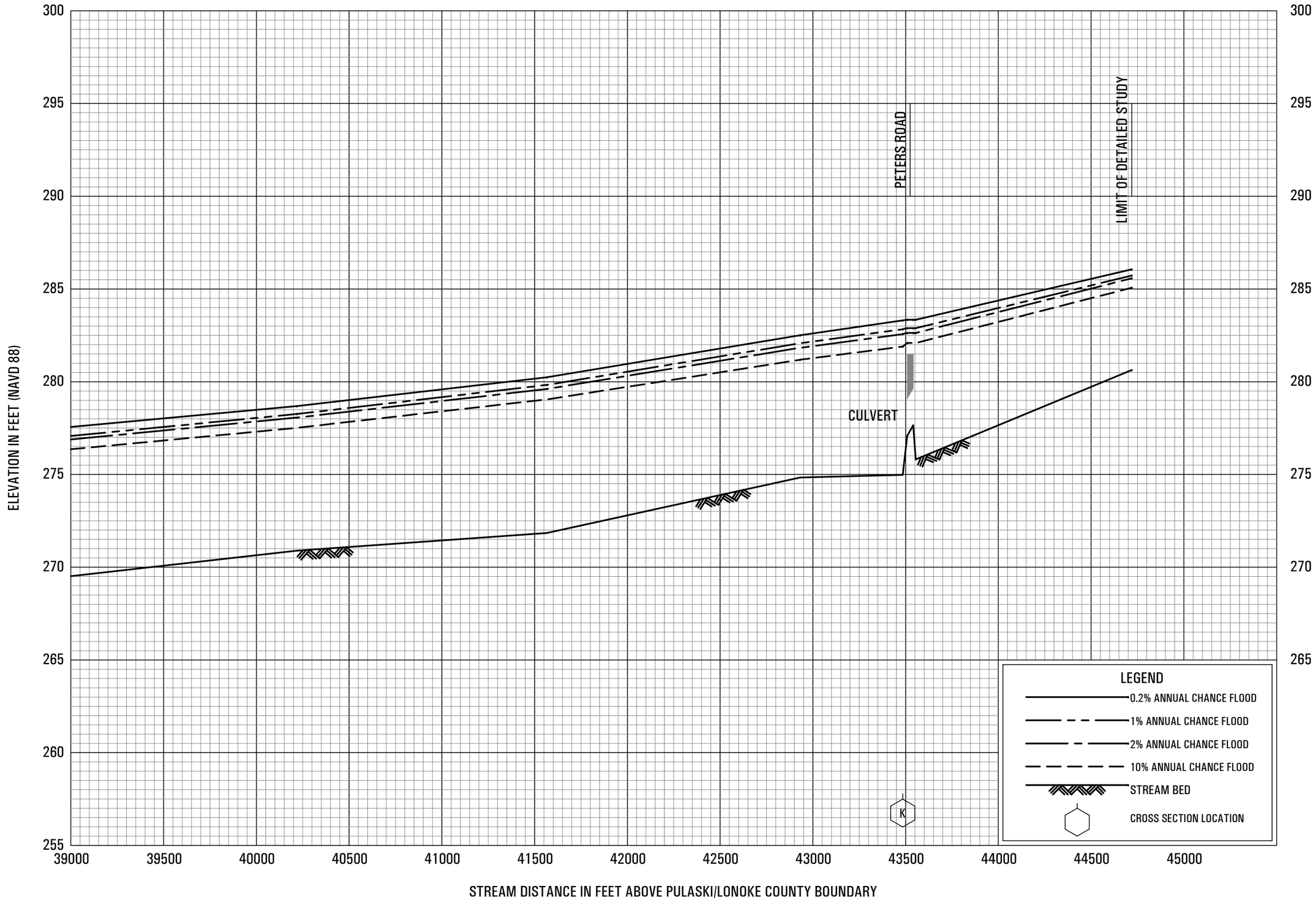

FLOOD PROFILES

JACKS BAYOU

FEDERAL EMERGENCY MANAGEMENT AGENCY

PULASKI COUNTY, AR

AND INCORPORATED AREAS

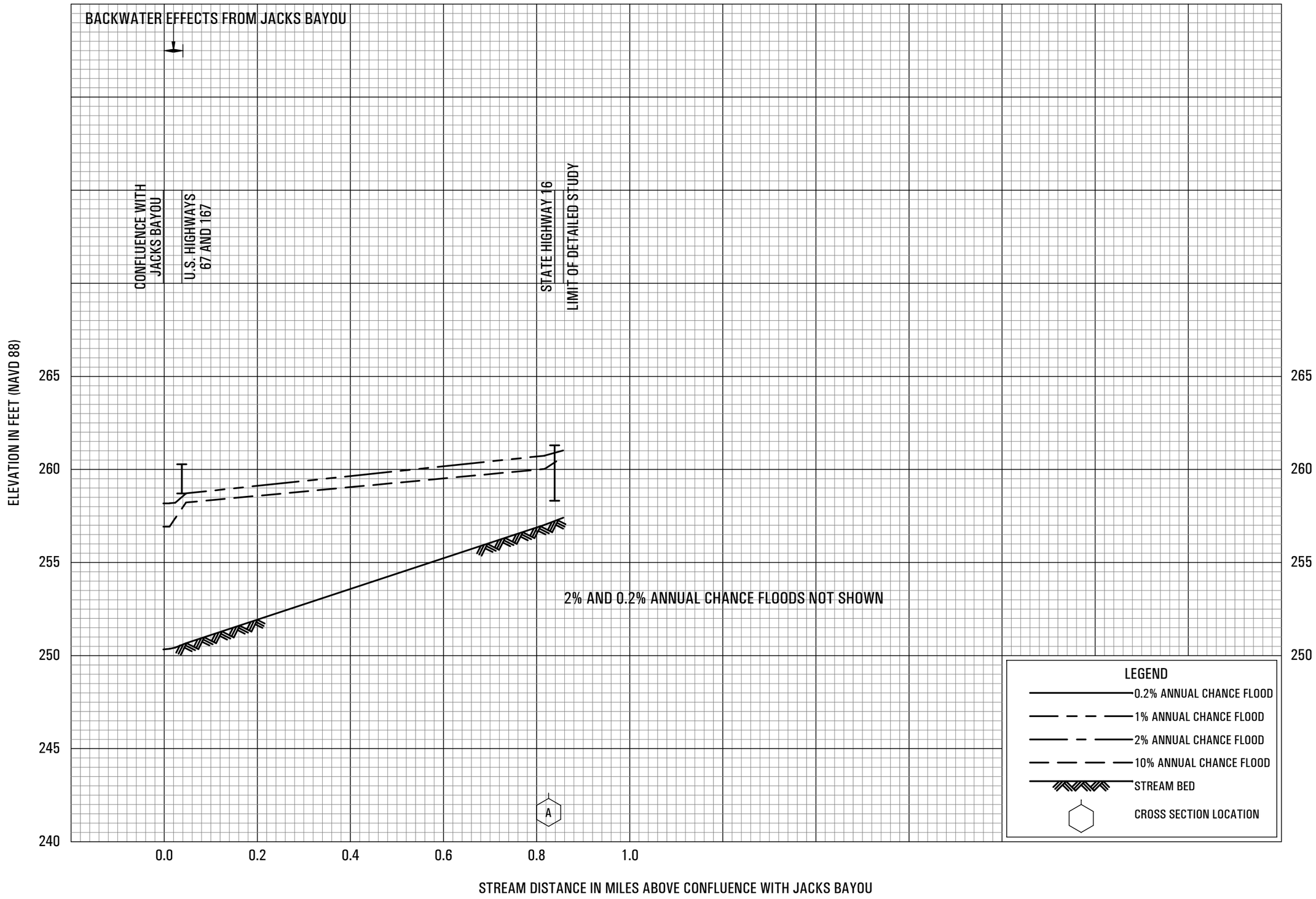

FLOOD PROFILES

JACKS BAYOU TRIBUTARY

FEDERAL EMERGENCY MANAGEMENT AGENCY

PULASKI COUNTY, AR

AND INCORPORATED AREAS

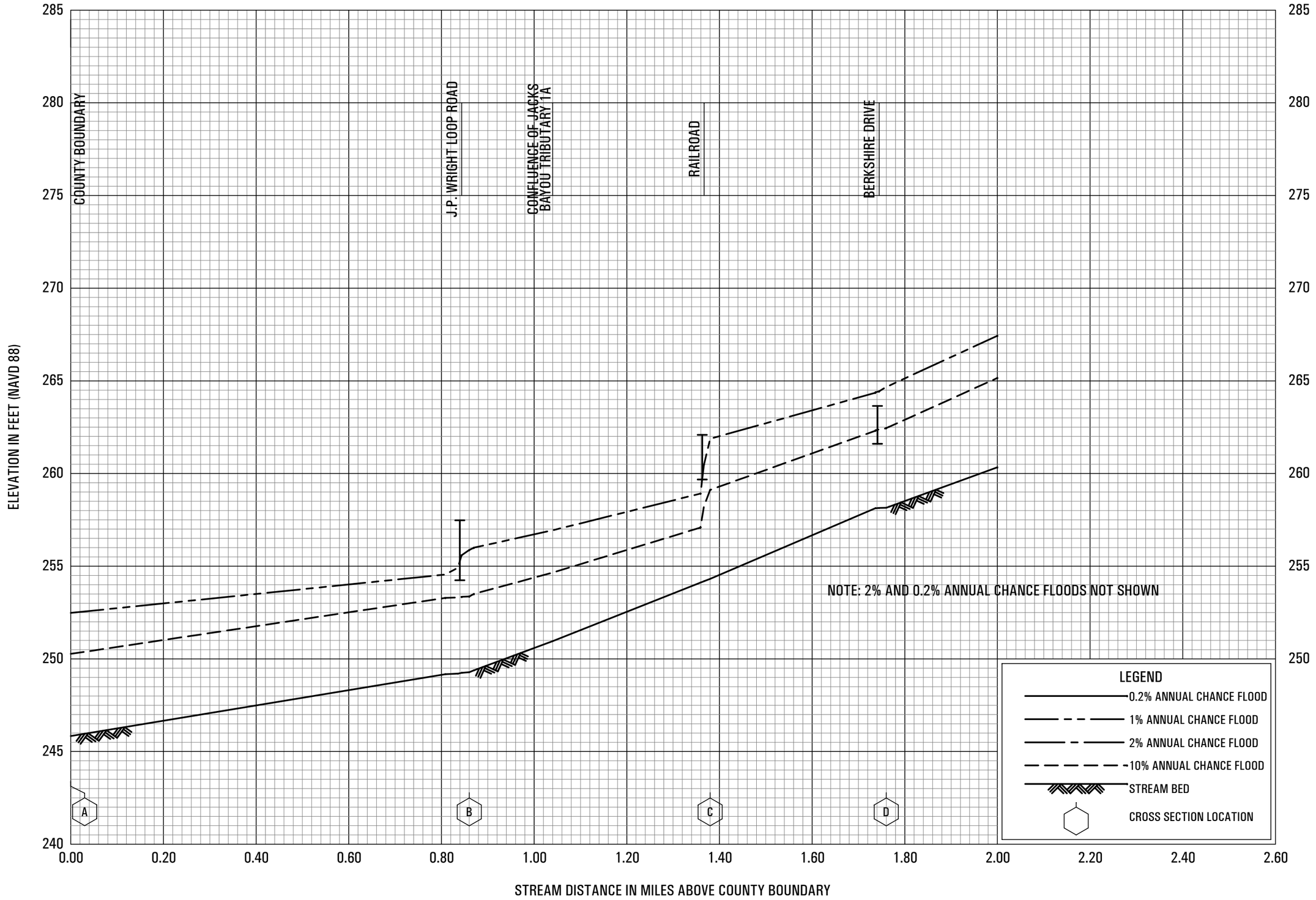

FLOOD PROFILES

JACKS BAYOU TRIBUTARY 1

FEDERAL EMERGENCY MANAGEMENT AGENCY

PULASKI COUNTY, AR

AND INCORPORATED AREAS

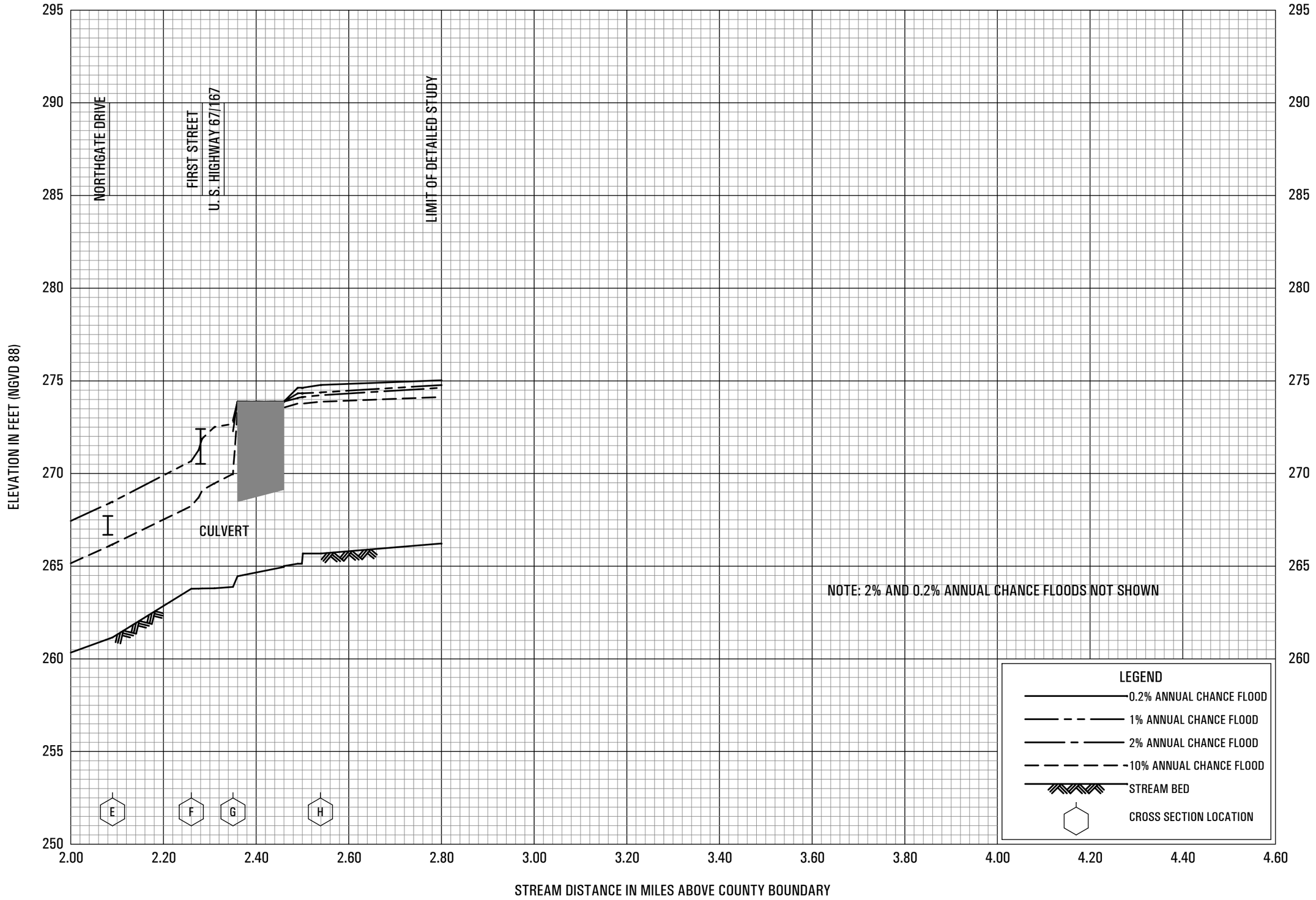

FLOOD PROFILES

JACKS BAYOU TRIBUTARY 1

FEDERAL EMERGENCY MANAGEMENT AGENCY

PULASKI COUNTY, AR

AND INCORPORATED AREAS

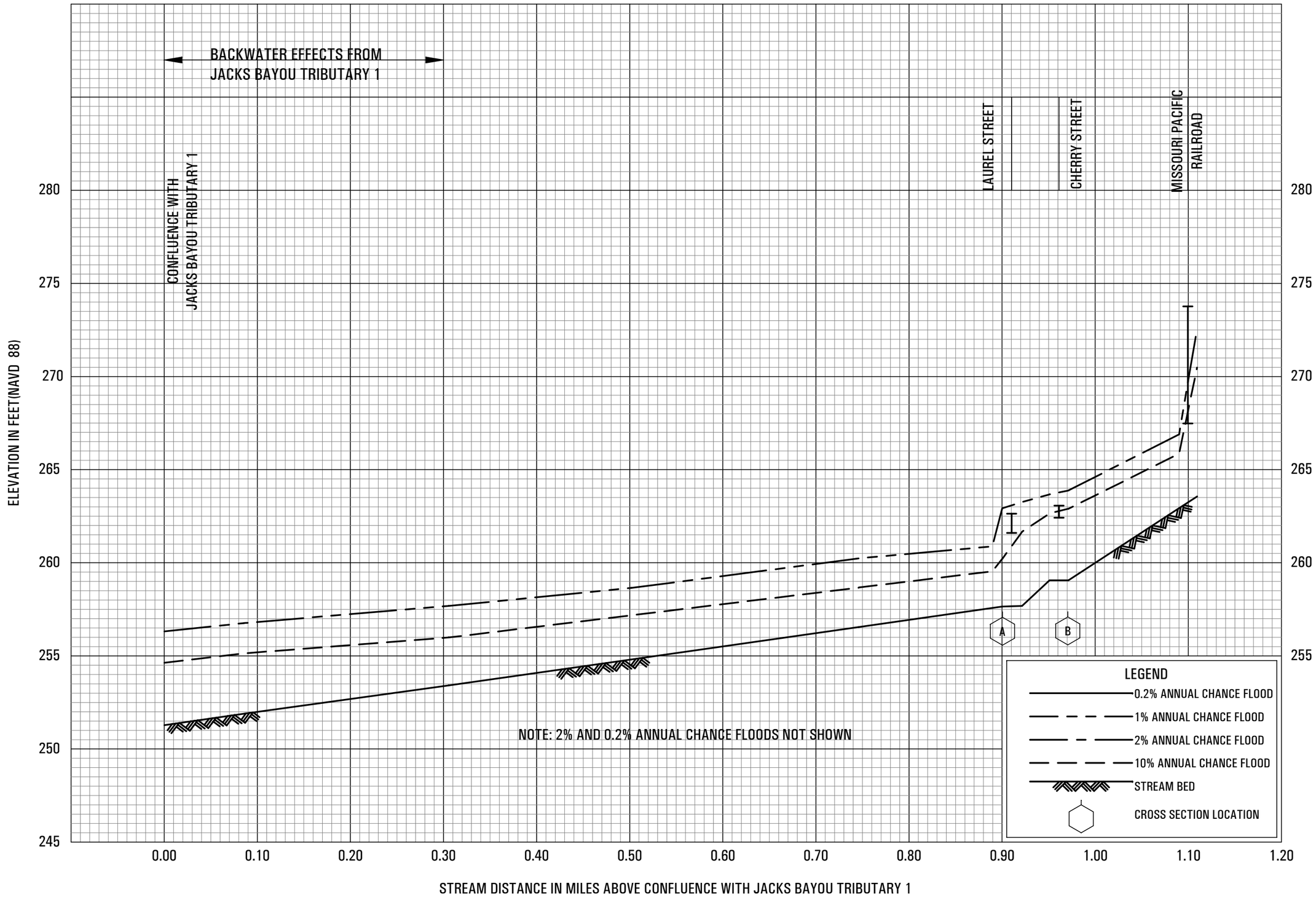

FLOOD PROFILES

JACKS BAYOU TRIBUTARY 1A

FEDERAL EMERGENCY MANAGEMENT AGENCY

PULASKI COUNTY, AR

AND INCORPORATED AREAS

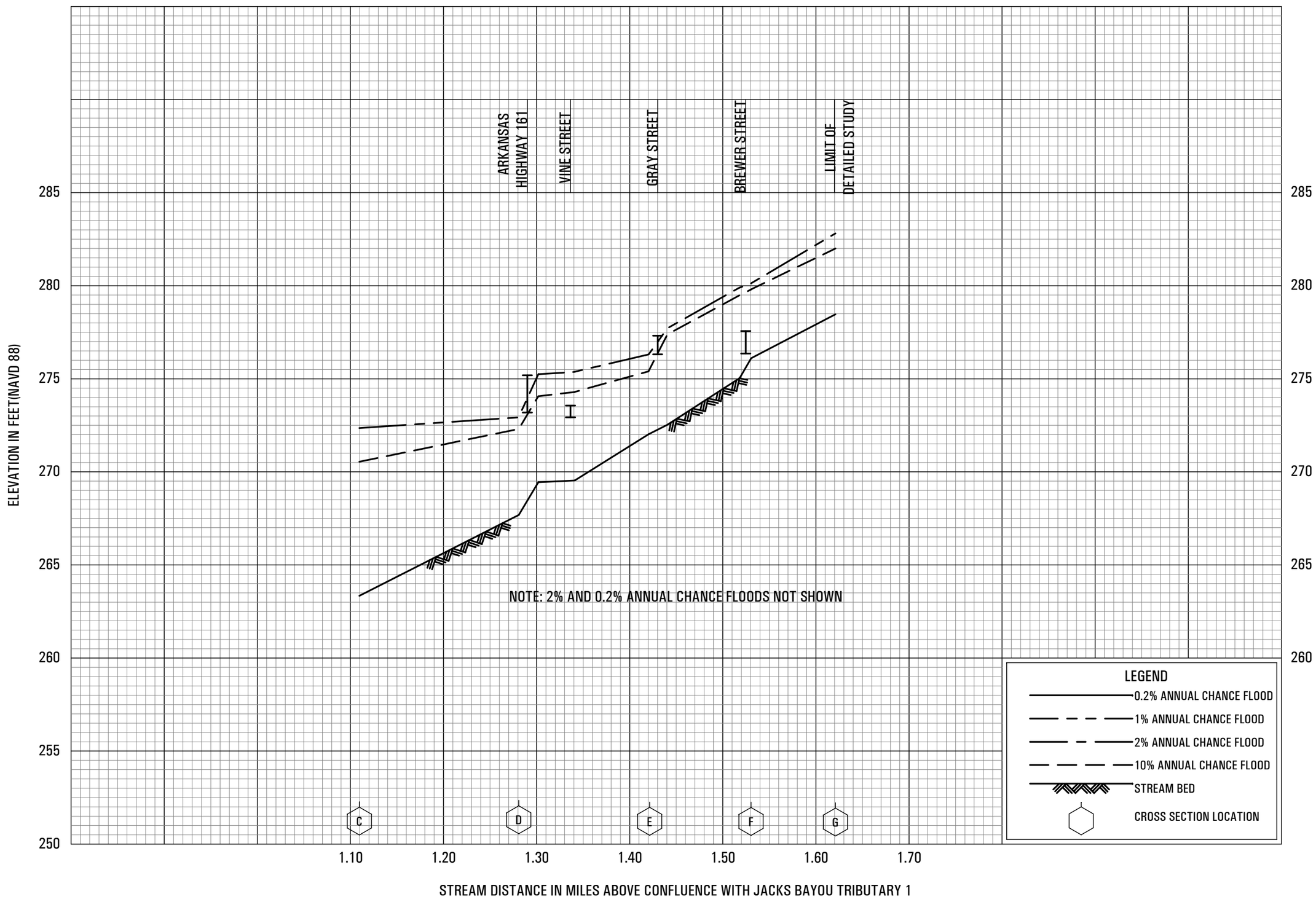

FLOOD PROFILES

JACKS BAYOU TRIBUTARY 1A

FEDERAL EMERGENCY MANAGEMENT AGENCY

PULASKI COUNTY, AR

AND INCORPORATED AREAS

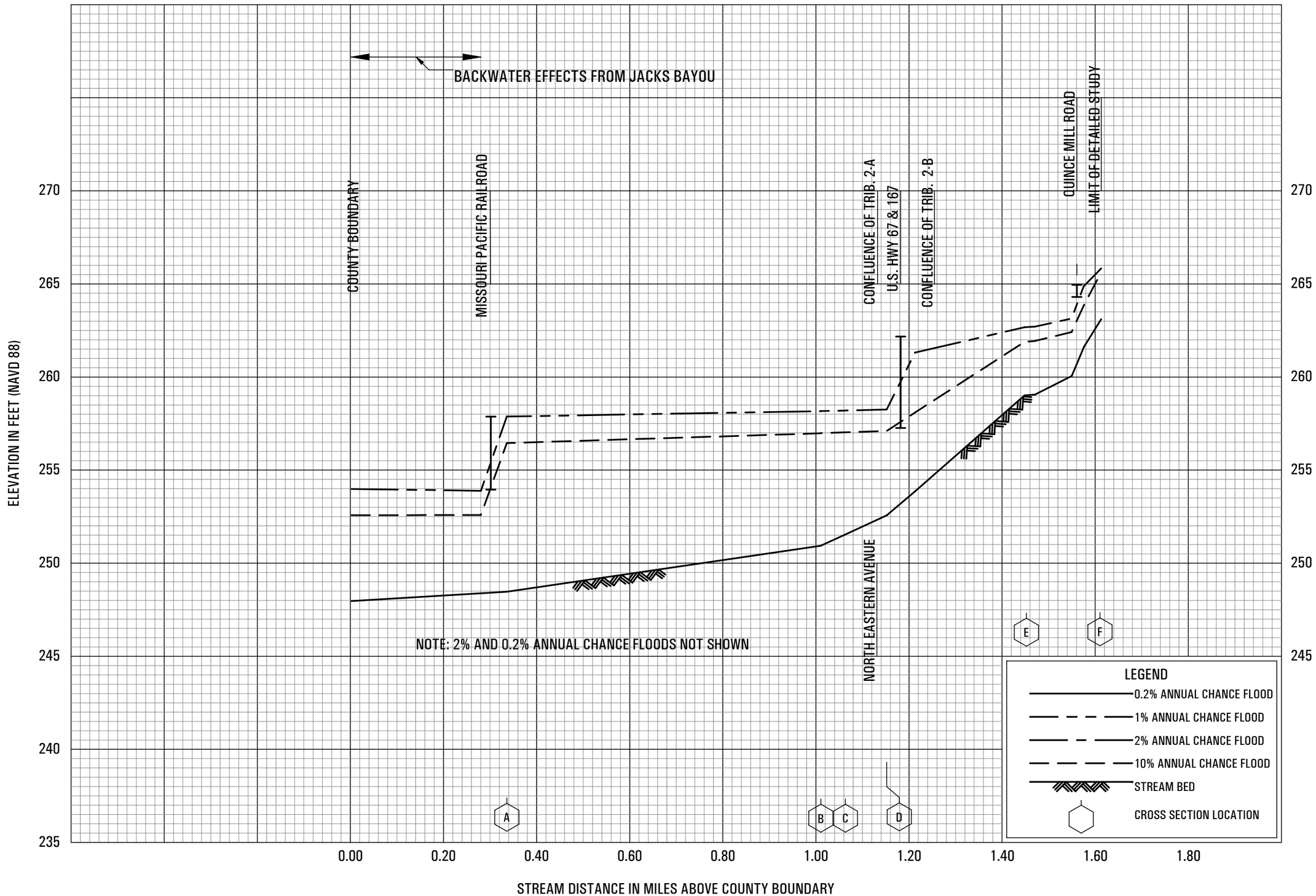

FLOOD PROFILES

JACKS BAYOU TRIBUTARY 2

FEDERAL EMERGENCY MANAGEMENT AGENCY

PULASKI COUNTY, AR

AND INCORPORATED AREAS

100P

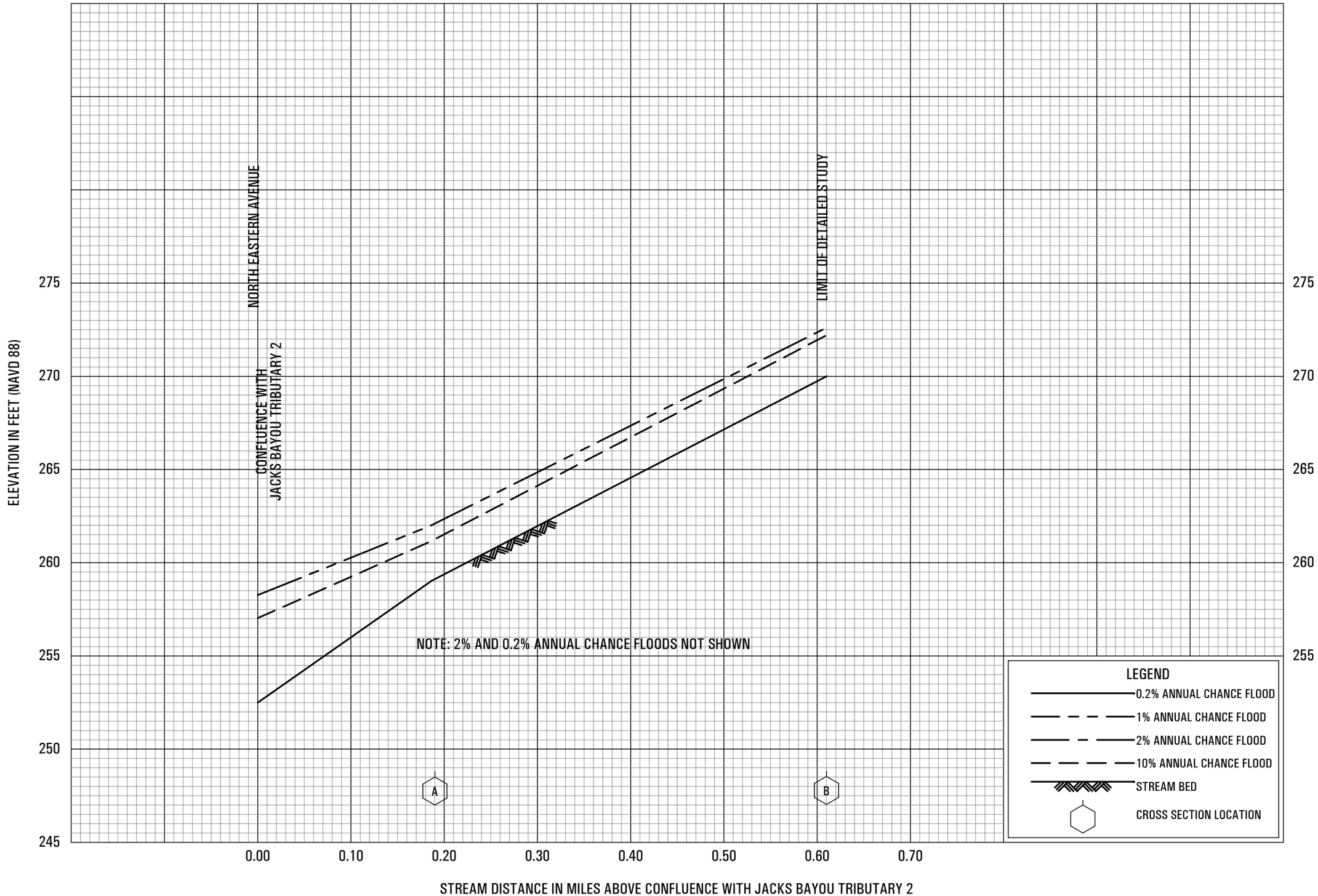

FLOOD PROFILES

JACKS BAYOU TRIBUTARY 2A

FEDERAL EMERGENCY MANAGEMENT AGENCY

PULASKI COUNTY, AR

AND INCORPORATED AREAS

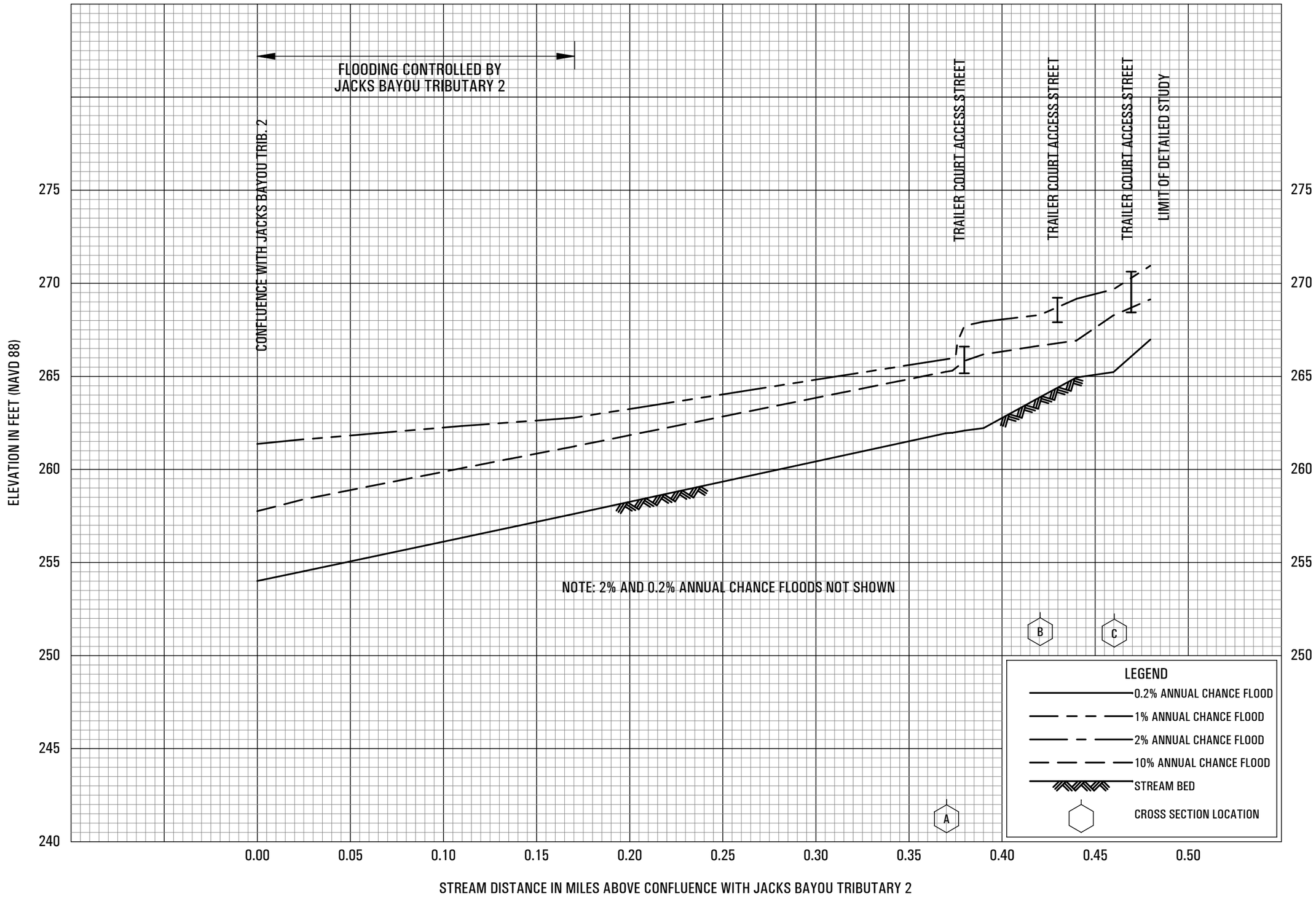

FLOOD PROFILES

JACKS BAYOU TRIBUTARY 2B

FEDERAL EMERGENCY MANAGEMENT AGENCY

PULASKI COUNTY, AR

AND INCORPORATED AREAS

102P

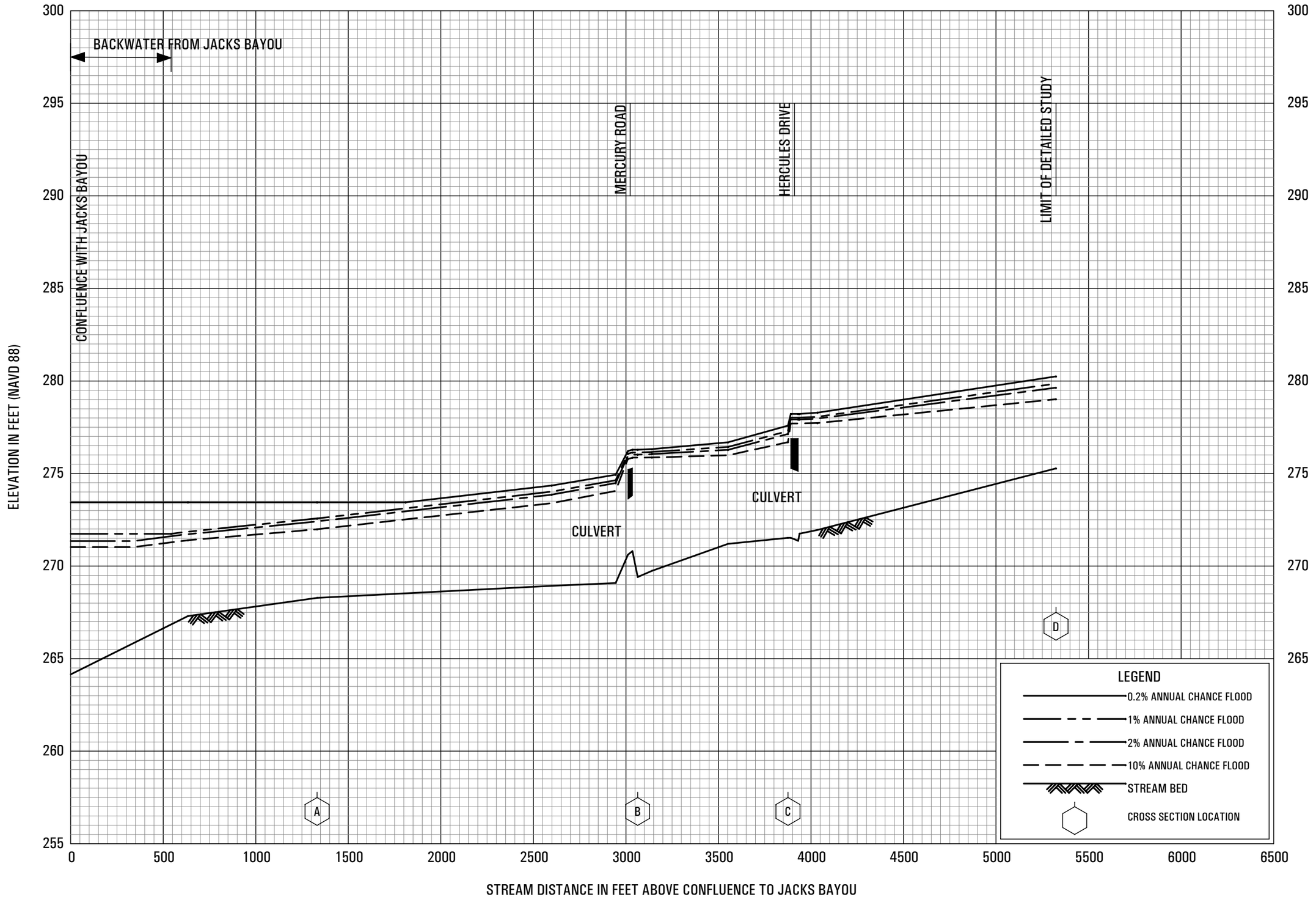

FLOOD PROFILES

JACKS BAYOU TRIBUTARY 10

FEDERAL EMERGENCY MANAGEMENT AGENCY

PULASKI COUNTY, AR

AND INCORPORATED AREAS

103P

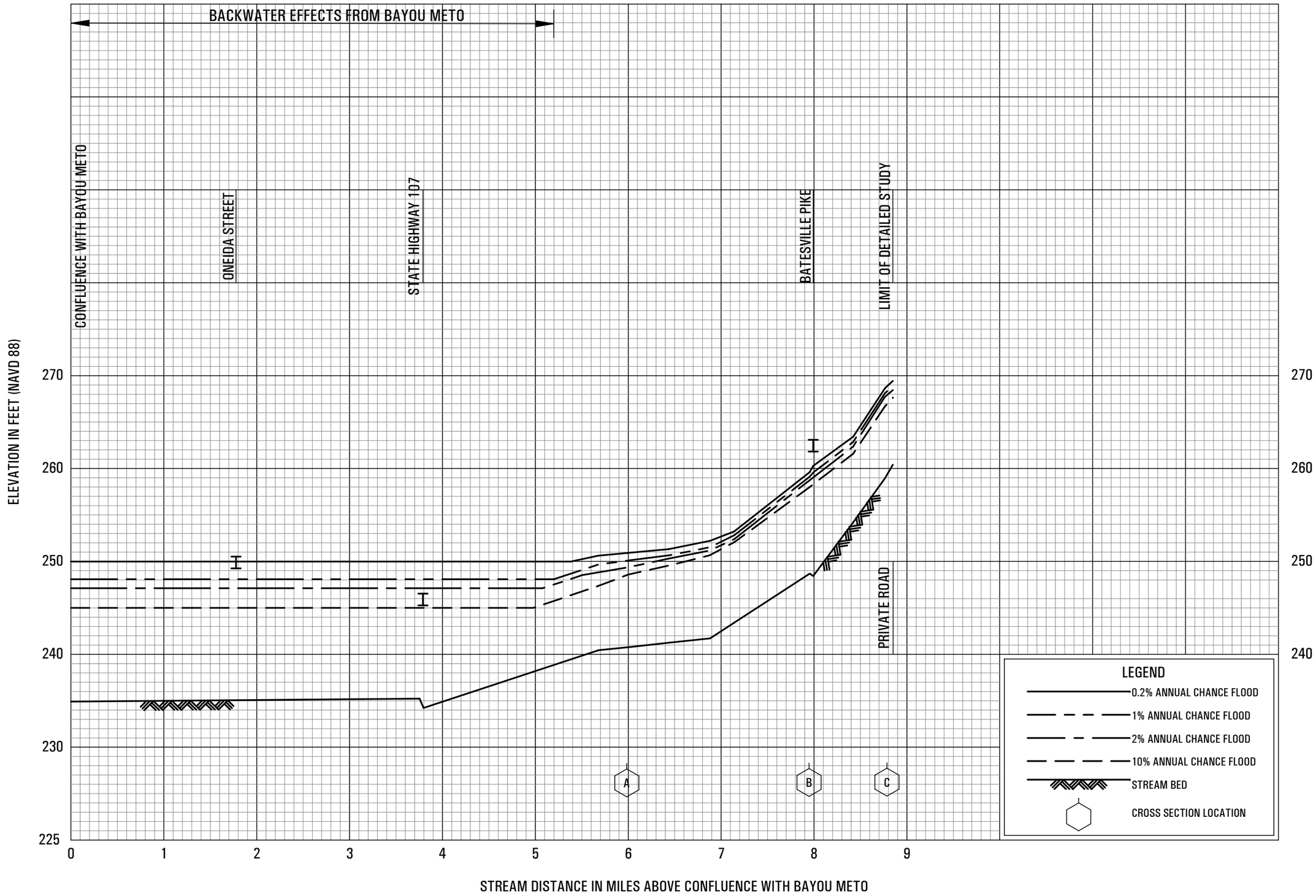

FLOOD PROFILES

KELLOGG CREEK

FEDERAL EMERGENCY MANAGEMENT AGENCY

PULASKI COUNTY, AR

AND INCORPORATED AREAS

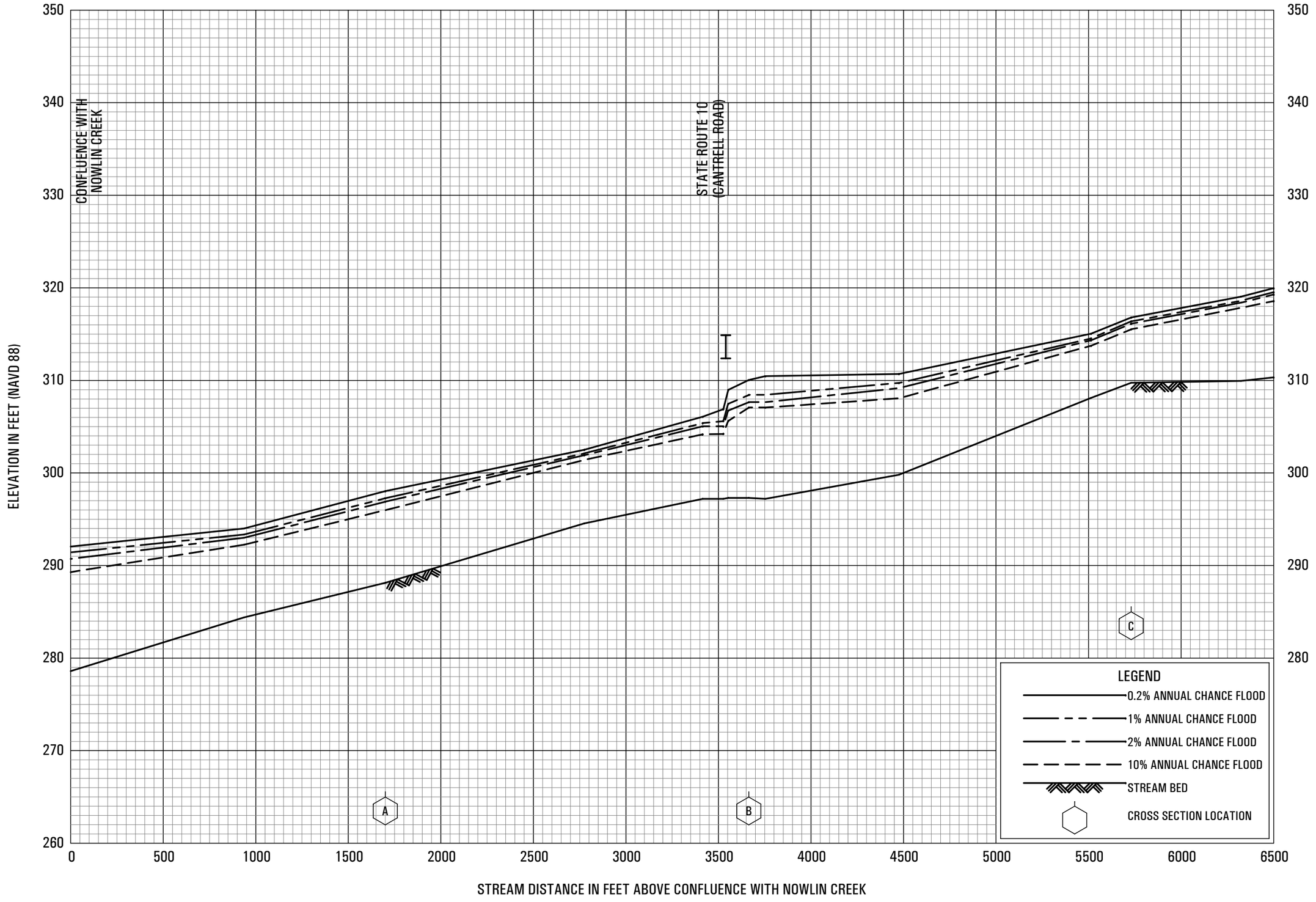

FLOOD PROFILES

KINLEY CREEK

FEDERAL EMERGENCY MANAGEMENT AGENCY

PULASKI COUNTY, AR

AND INCOPORATED AREAS

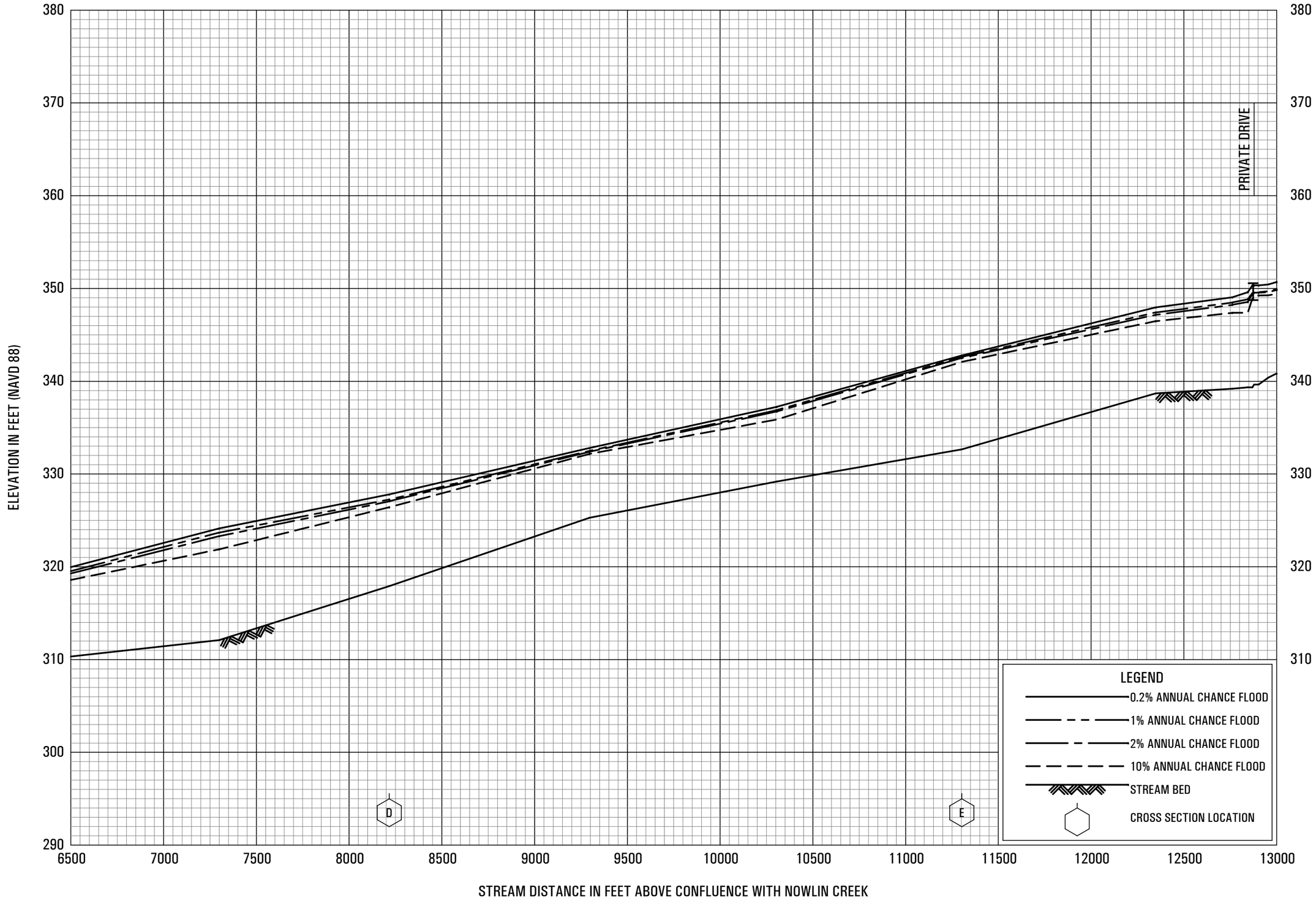

FLOOD PROFILES

KINLEY CREEK

FEDERAL EMERGENCY MANAGEMENT AGENCY

PULASKI COUNTY, AR

AND INCOPORATED AREAS

106P

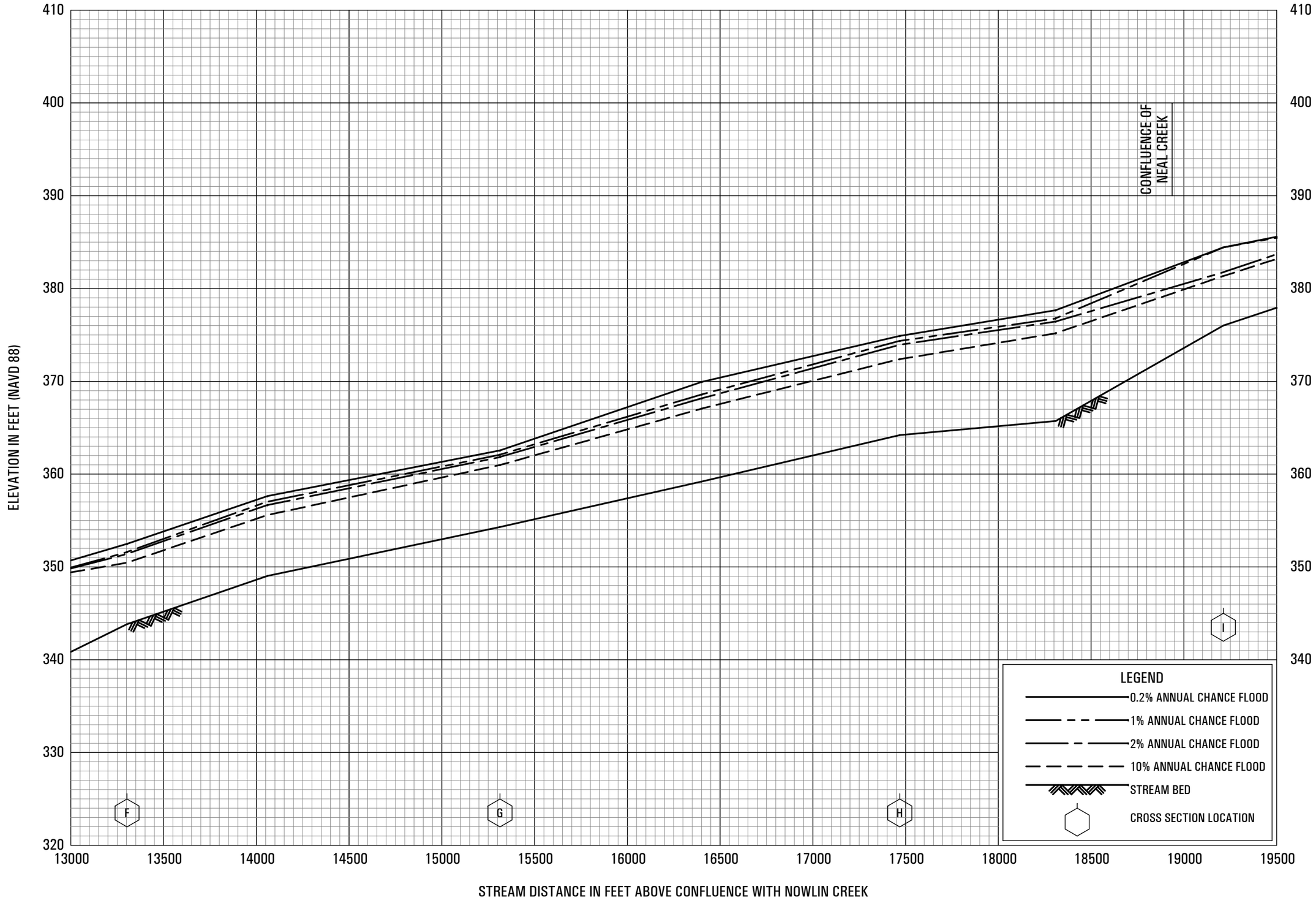

FLOOD PROFILES

KINLEY CREEK

FEDERAL EMERGENCY MANAGEMENT AGENCY

PULASKI COUNTY, AR

AND INCOPORATED AREAS

107P

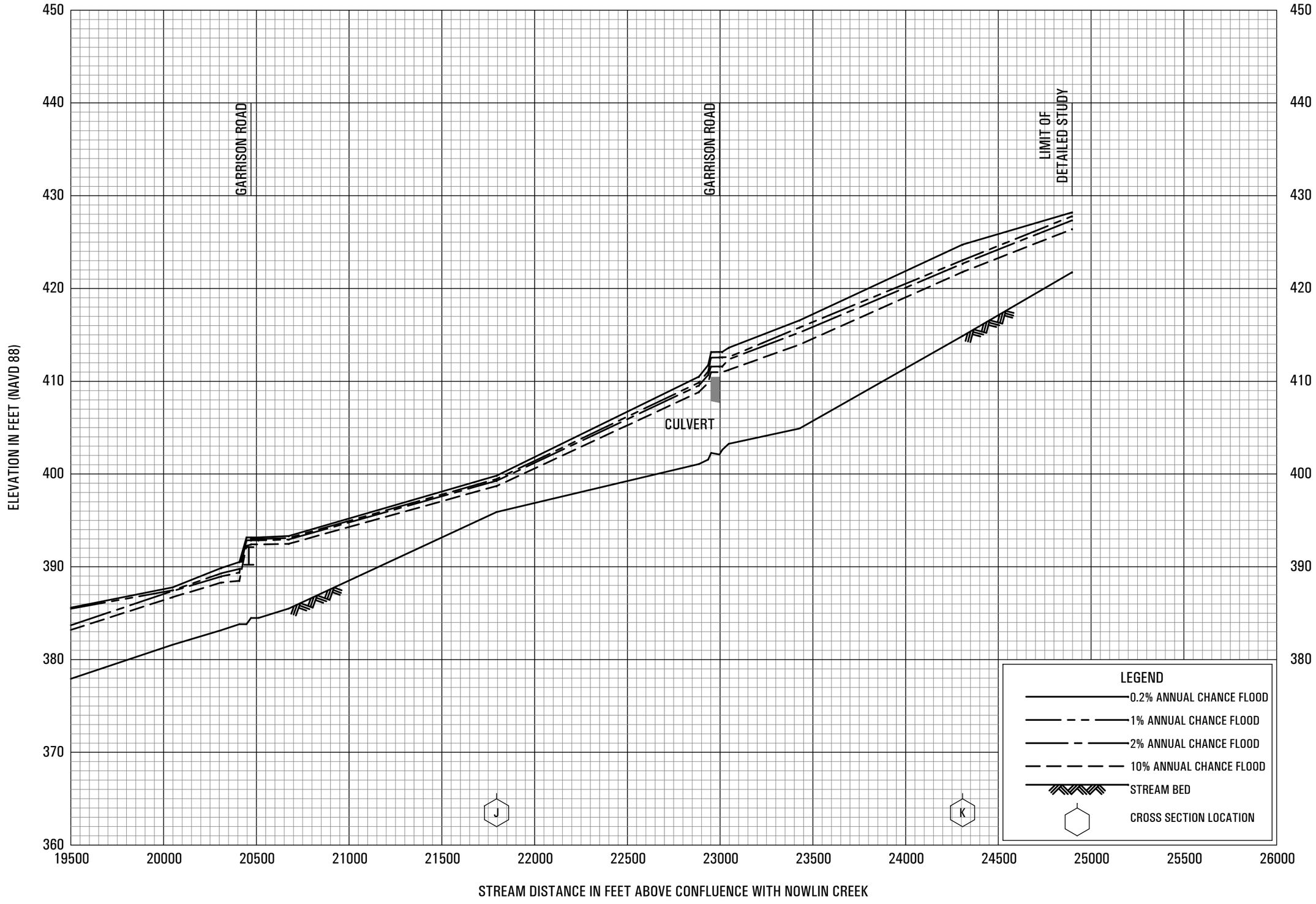

FLOOD PROFILES

KINLEY CREEK

FEDERAL EMERGENCY MANAGEMENT AGENCY

PULASKI COUNTY, AR

AND INCOPORATED AREAS

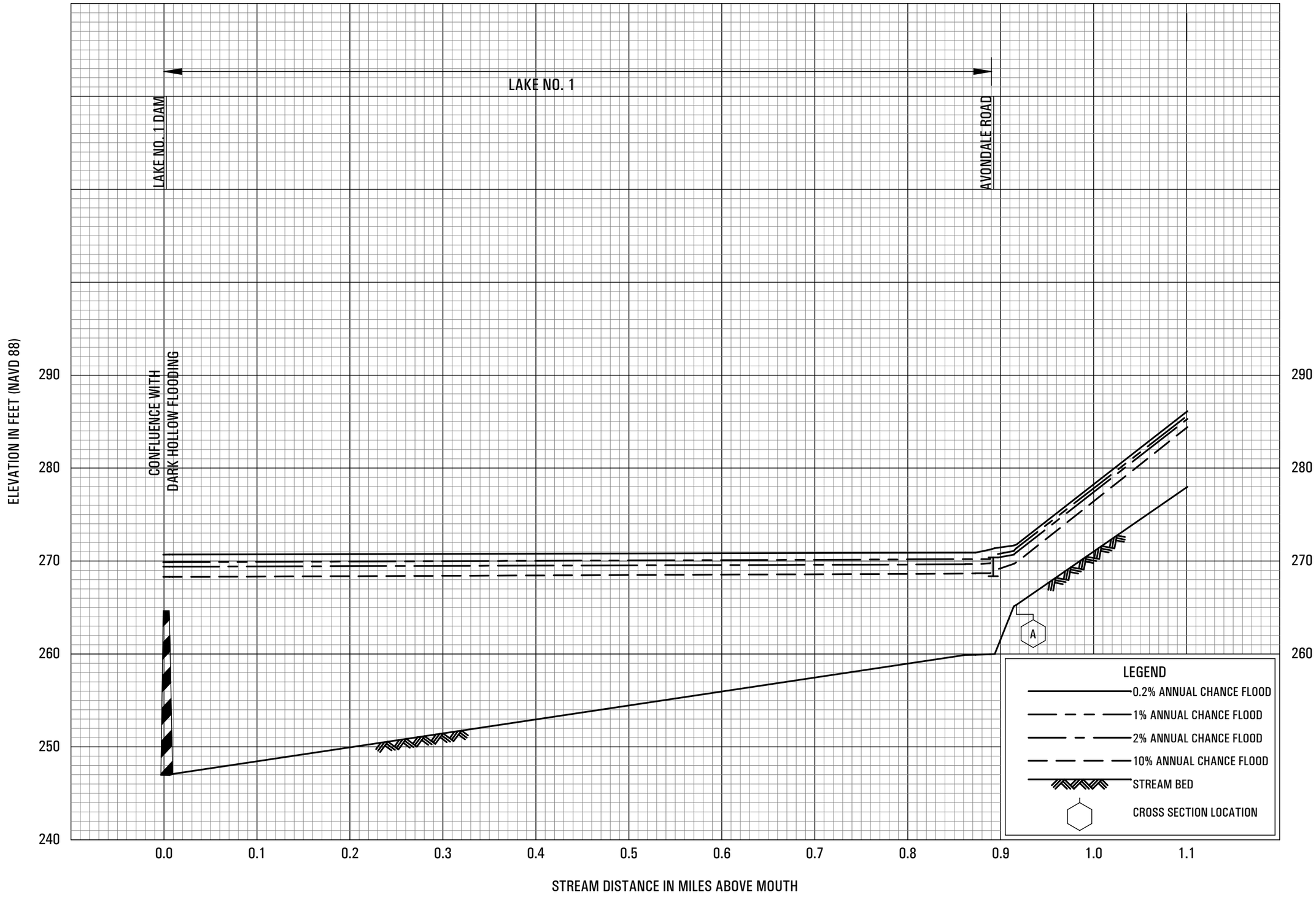

FLOOD PROFILES

LAKE NO. 1 TRIBUTARY

FEDERAL EMERGENCY MANAGEMENT AGENCY

PULASKI COUNTY, AR

AND INCORPORATED AREAS

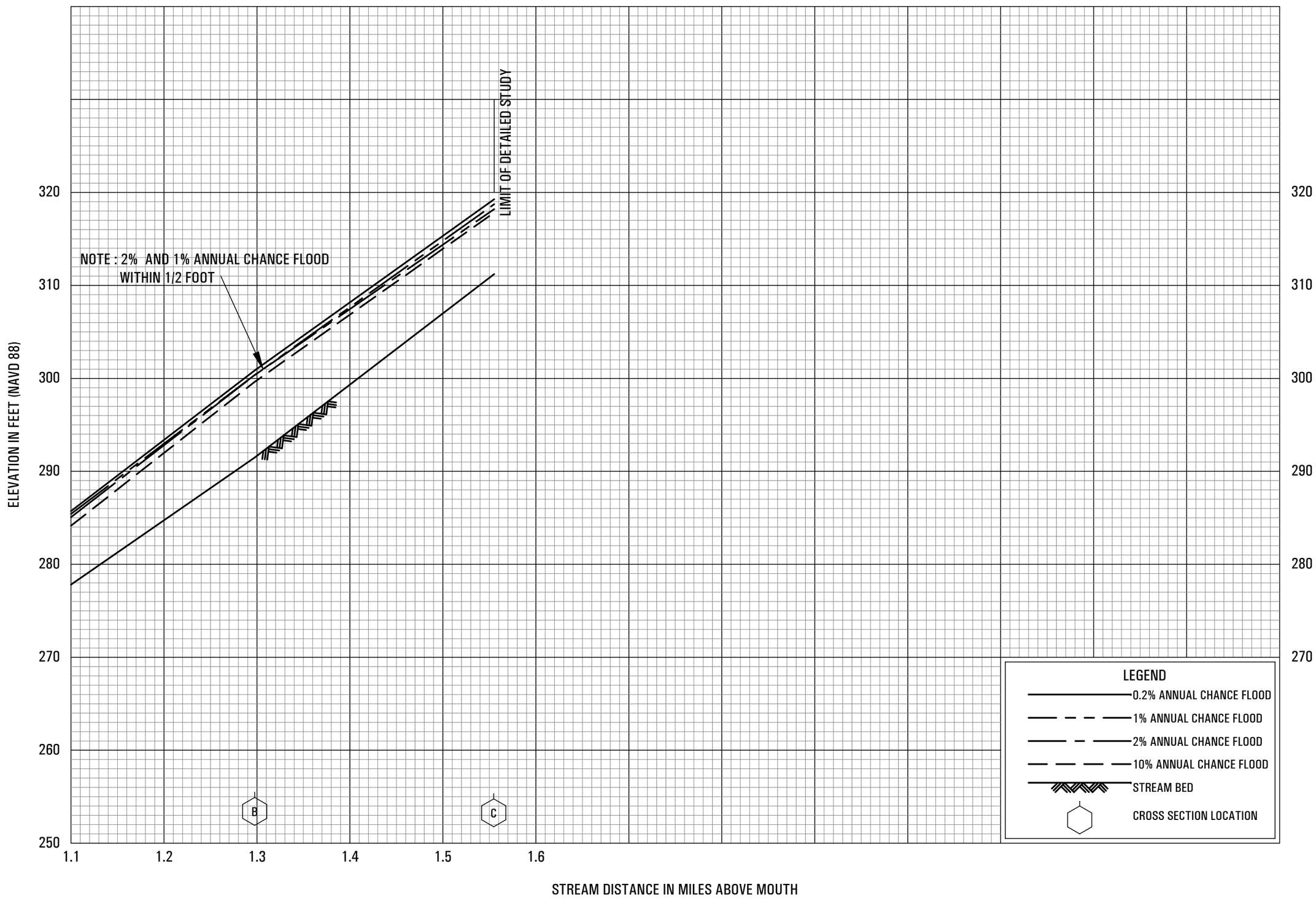

FLOOD PROFILES

LAKE NO. 1 TRIBUTARY

FEDERAL EMERGENCY MANAGEMENT AGENCY

PULASKI COUNTY, AR

AND INCORPORATED AREAS

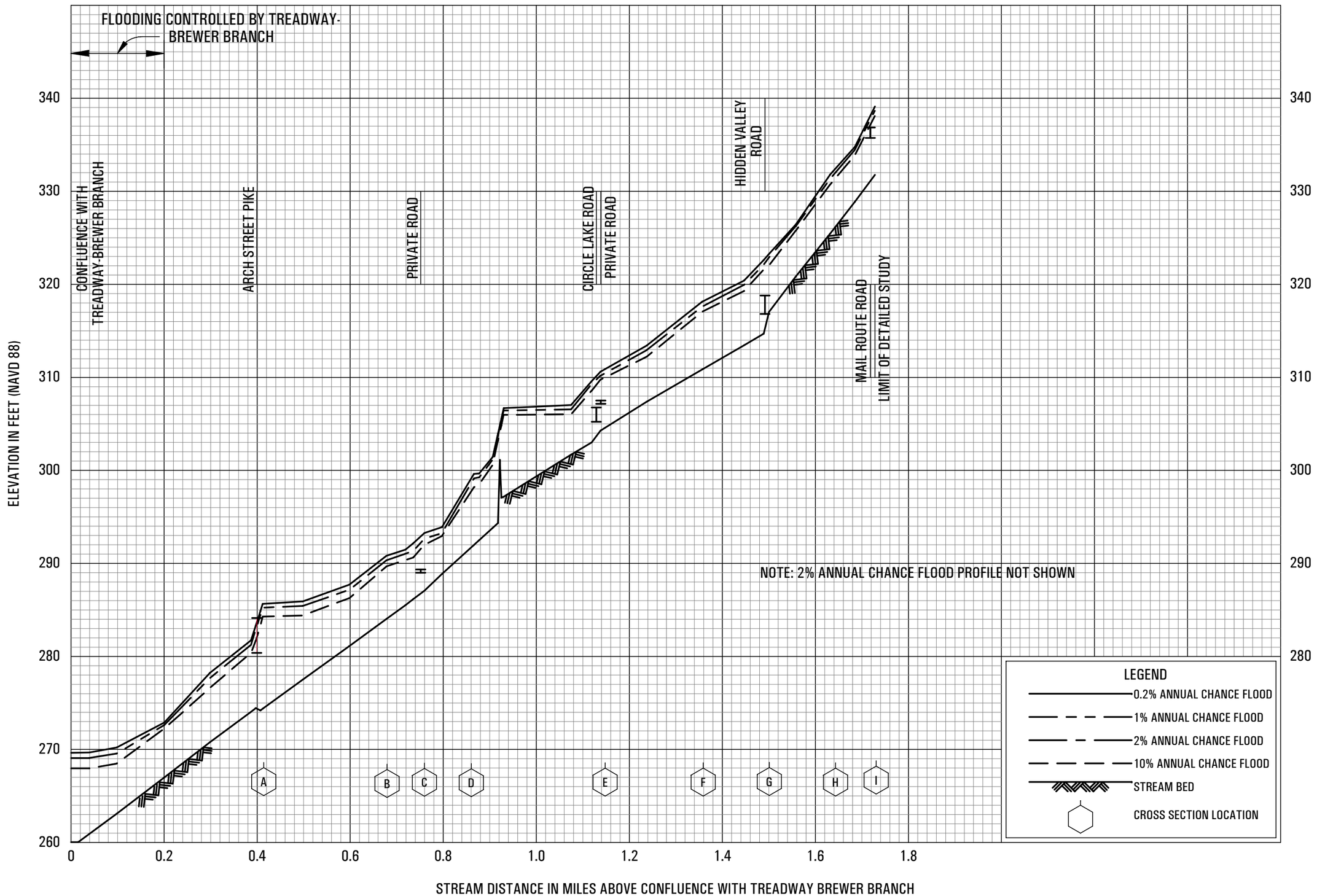

FLOOD PROFILES

LANDMARK BRANCH

FEDERAL EMERGENCY MANAGEMENT AGENCY

PULASKI COUNTY, AR

AND INCORPORATED AREAS

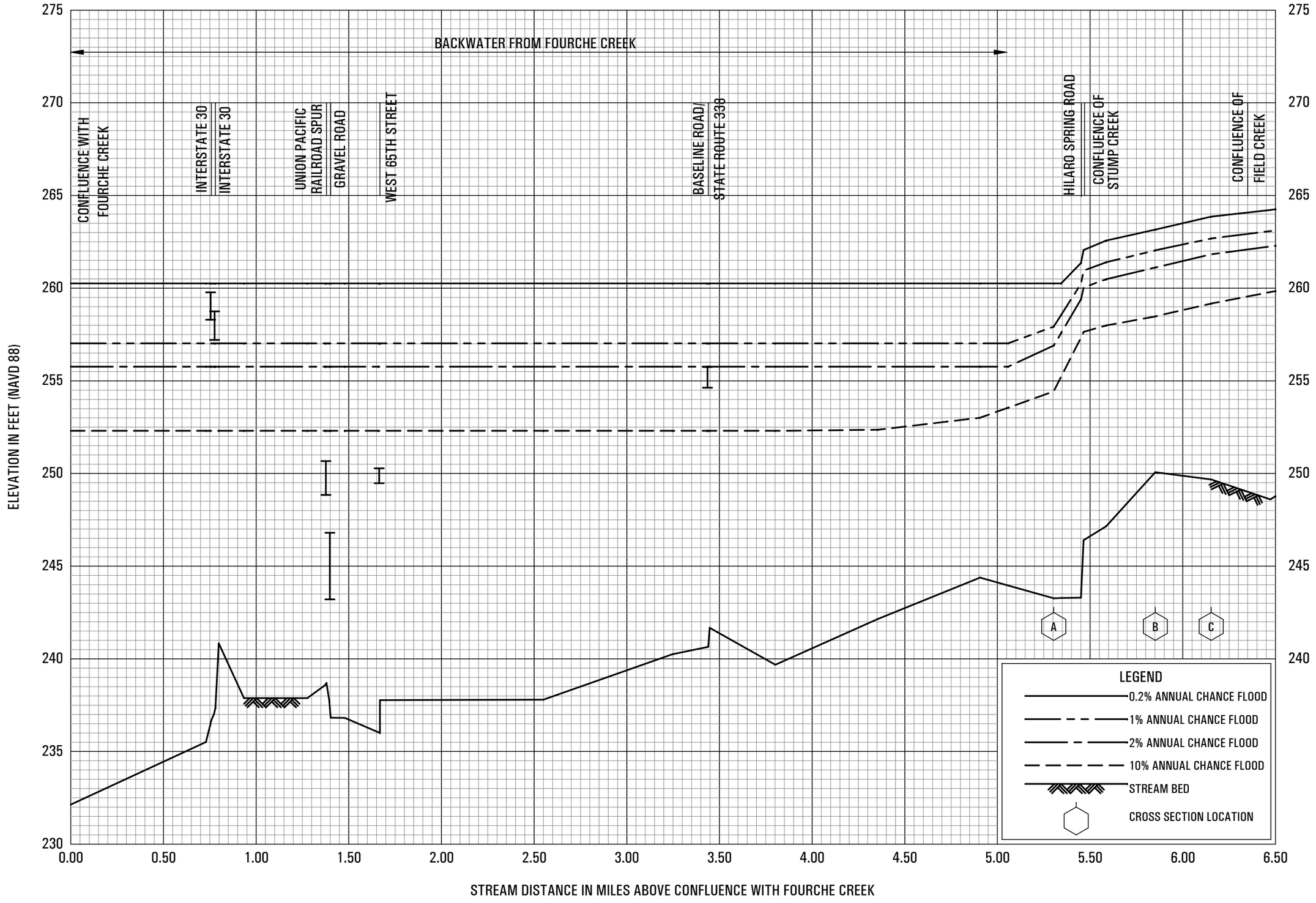

FLOOD PROFILES

LITTLE FOURCHE CREEK

FEDERAL EMERGENCY MANAGEMENT AGENCY

PULASKI COUNTY, AR

AND INCORPORATED AREAS

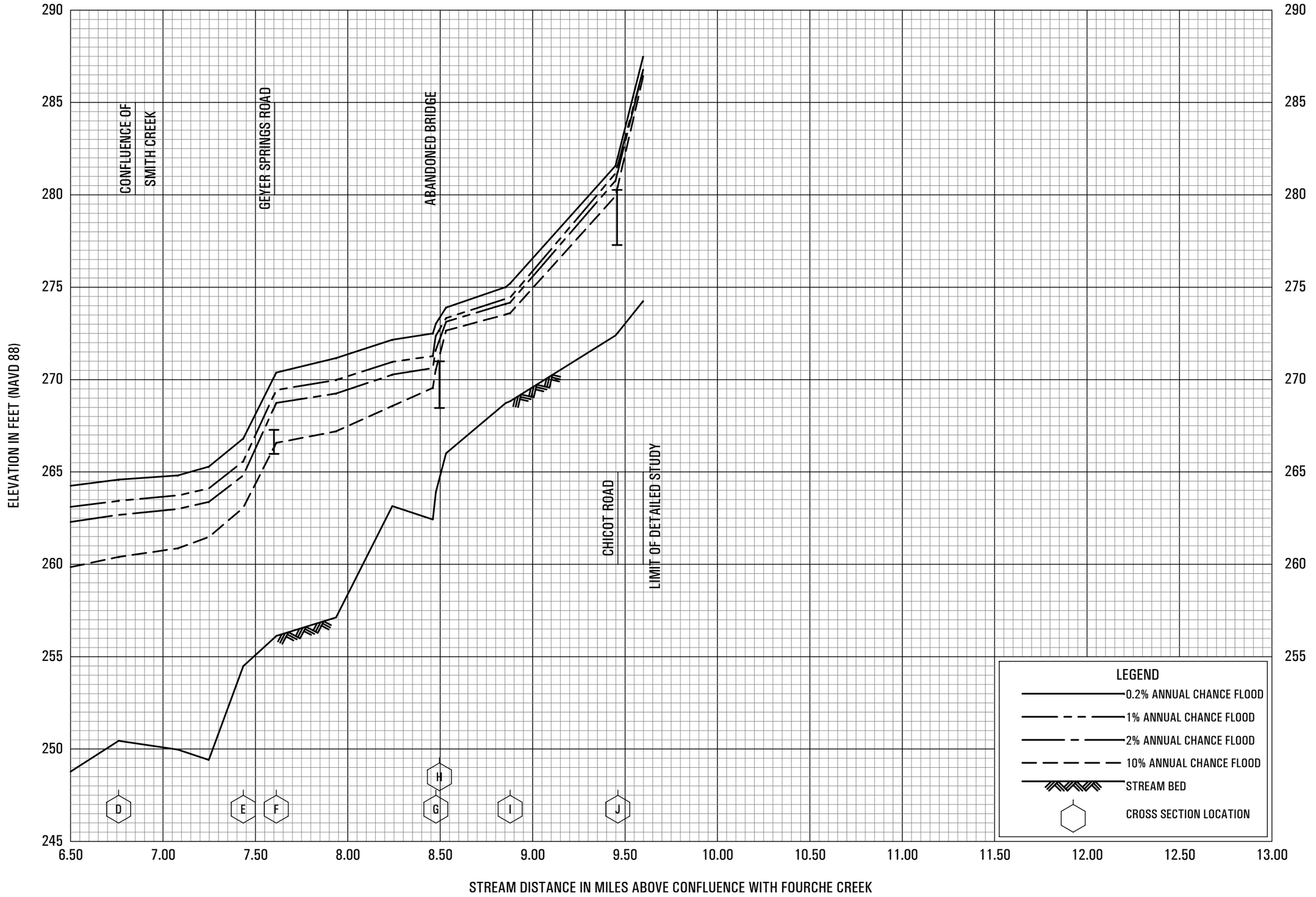

FLOOD PROFILES

LITTLE FOURCHE CREEK

FEDERAL EMERGENCY MANAGEMENT AGENCY

PULASKI COUNTY, AR

AND INCORPORATED AREAS

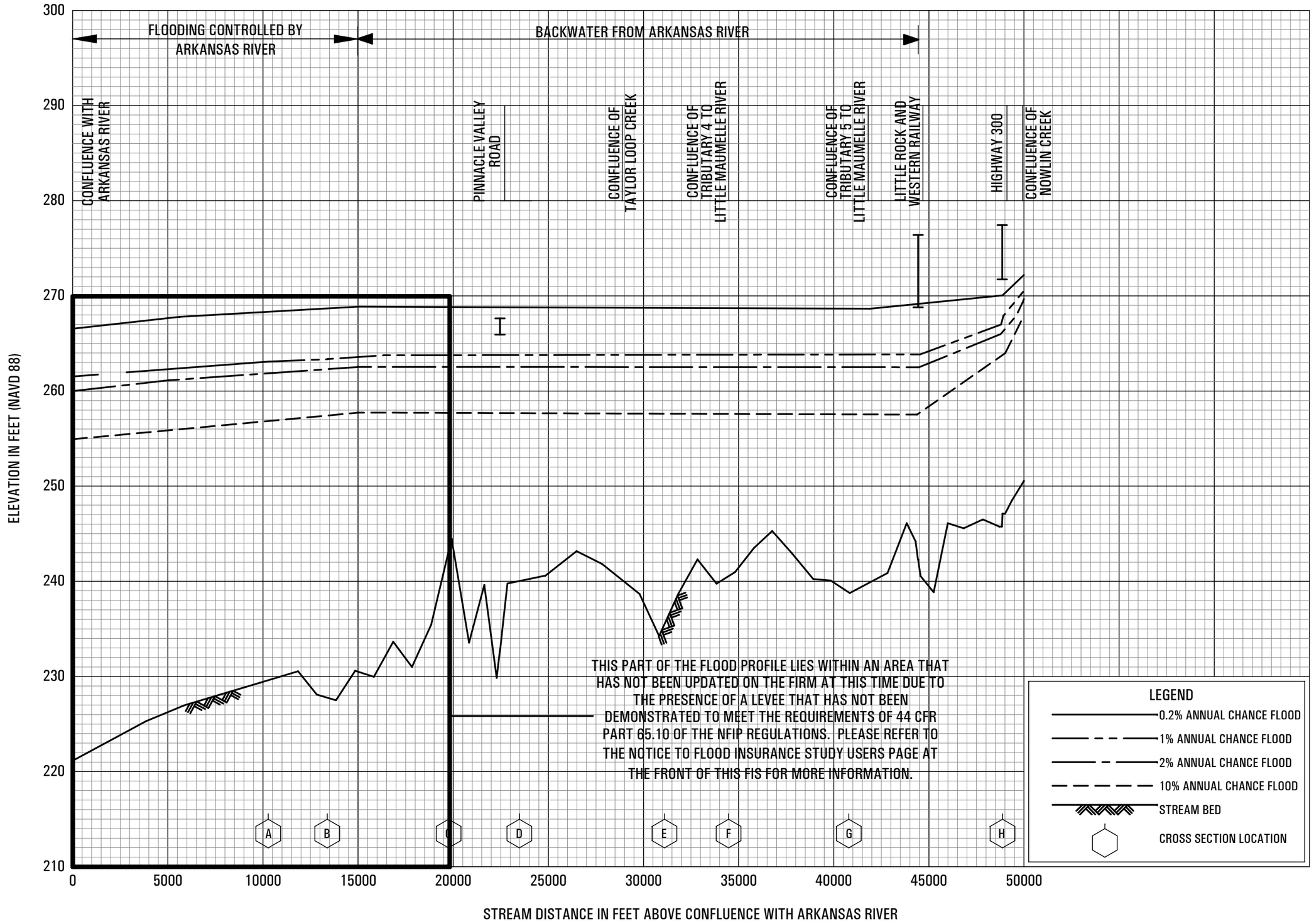

FLOOD PROFILES

LITTLE MAUMELLE RIVER

FEDERAL EMERGENCY MANAGEMENT AGENCY

PULASKI COUNTY, AR

AND INCORPORATED AREAS

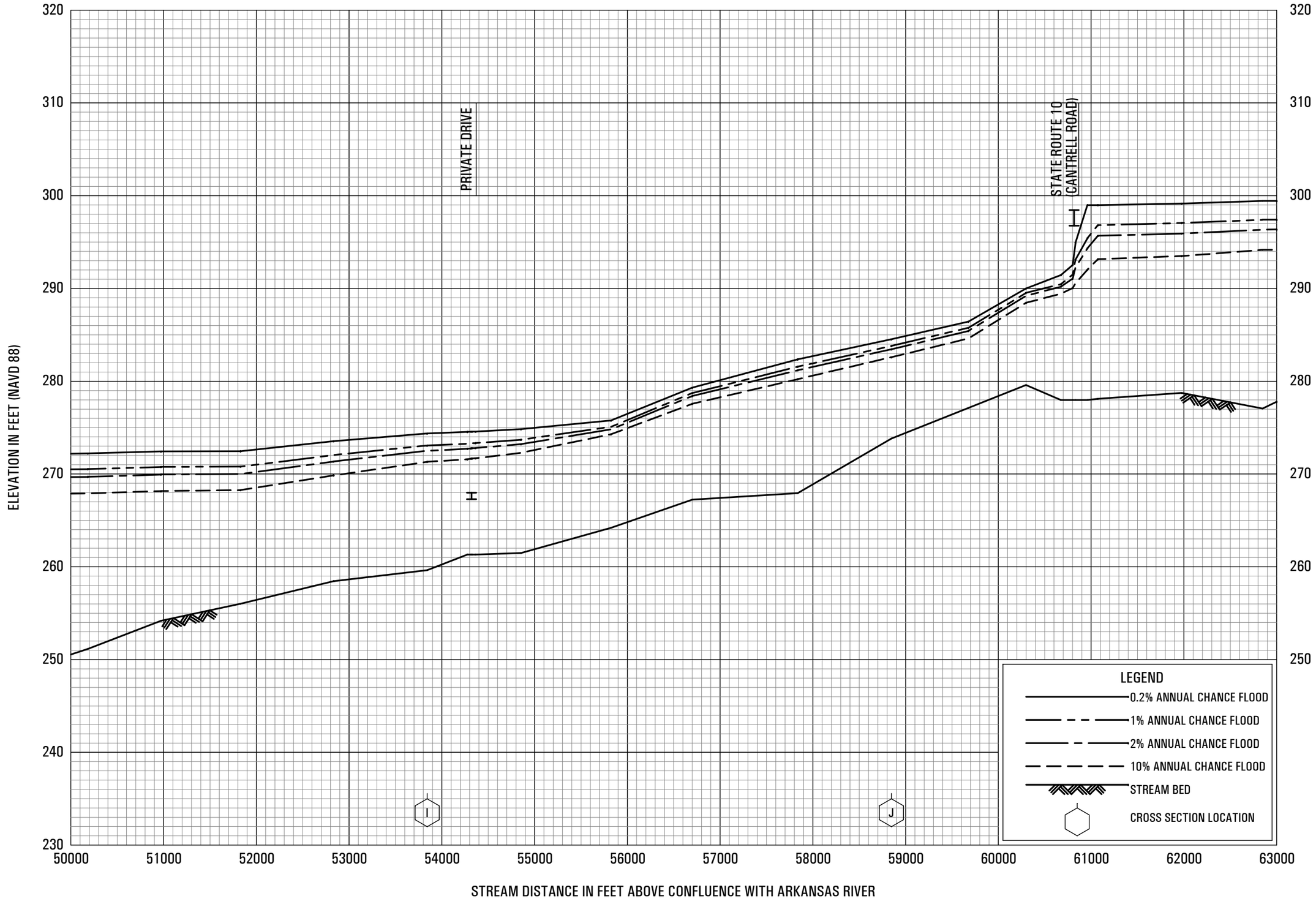

FLOOD PROFILES

LITTLE MAUMELLE RIVER

FEDERAL EMERGENCY MANAGEMENT AGENCY

PULASKI COUNTY, AR

AND INCORPORATED AREAS

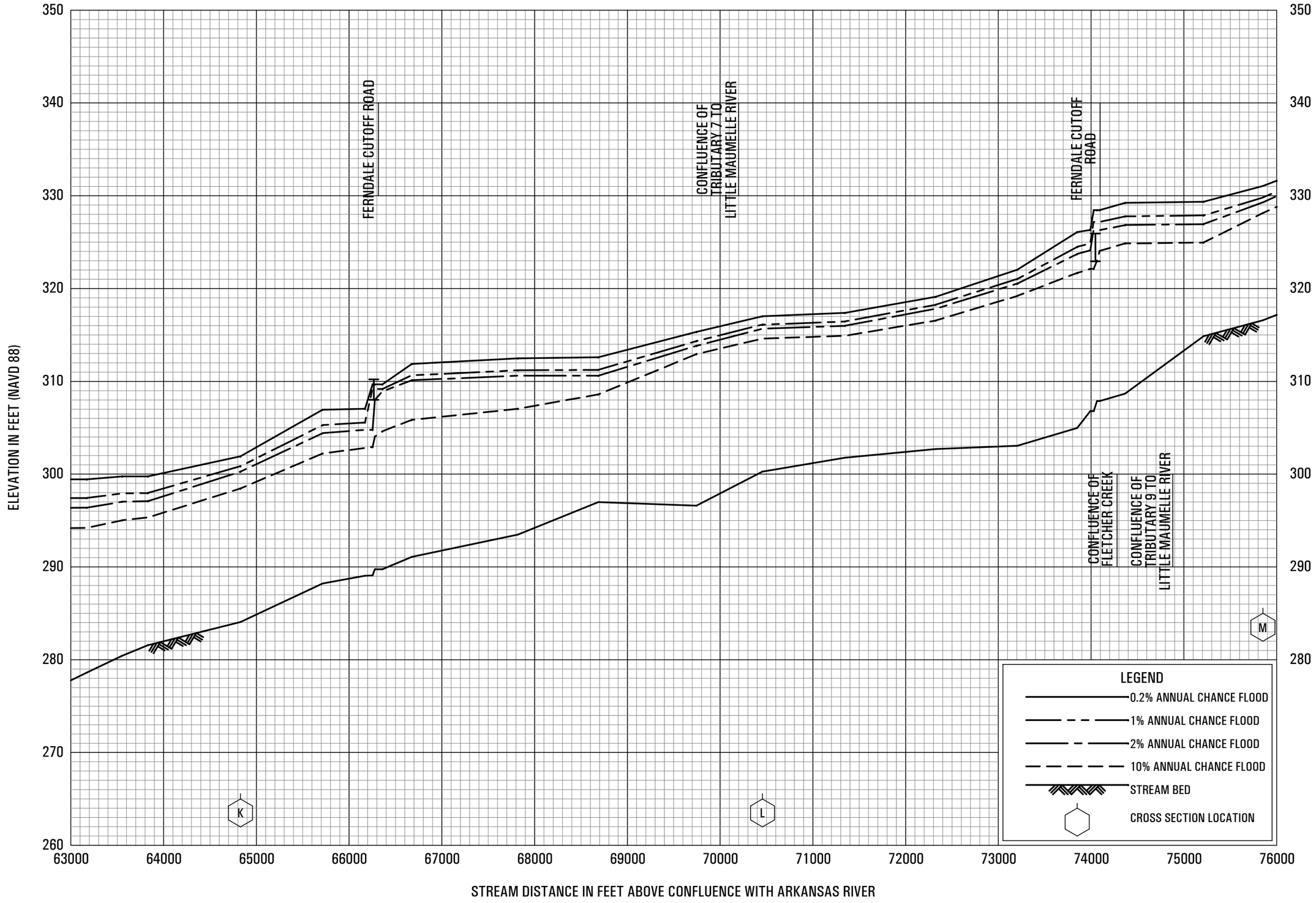

FLOOD PROFILES

LITTLE MAUMELLE RIVER

FEDERAL EMERGENCY MANAGEMENT AGENCY

PULASKI COUNTY, AR

AND INCORPORATED AREAS

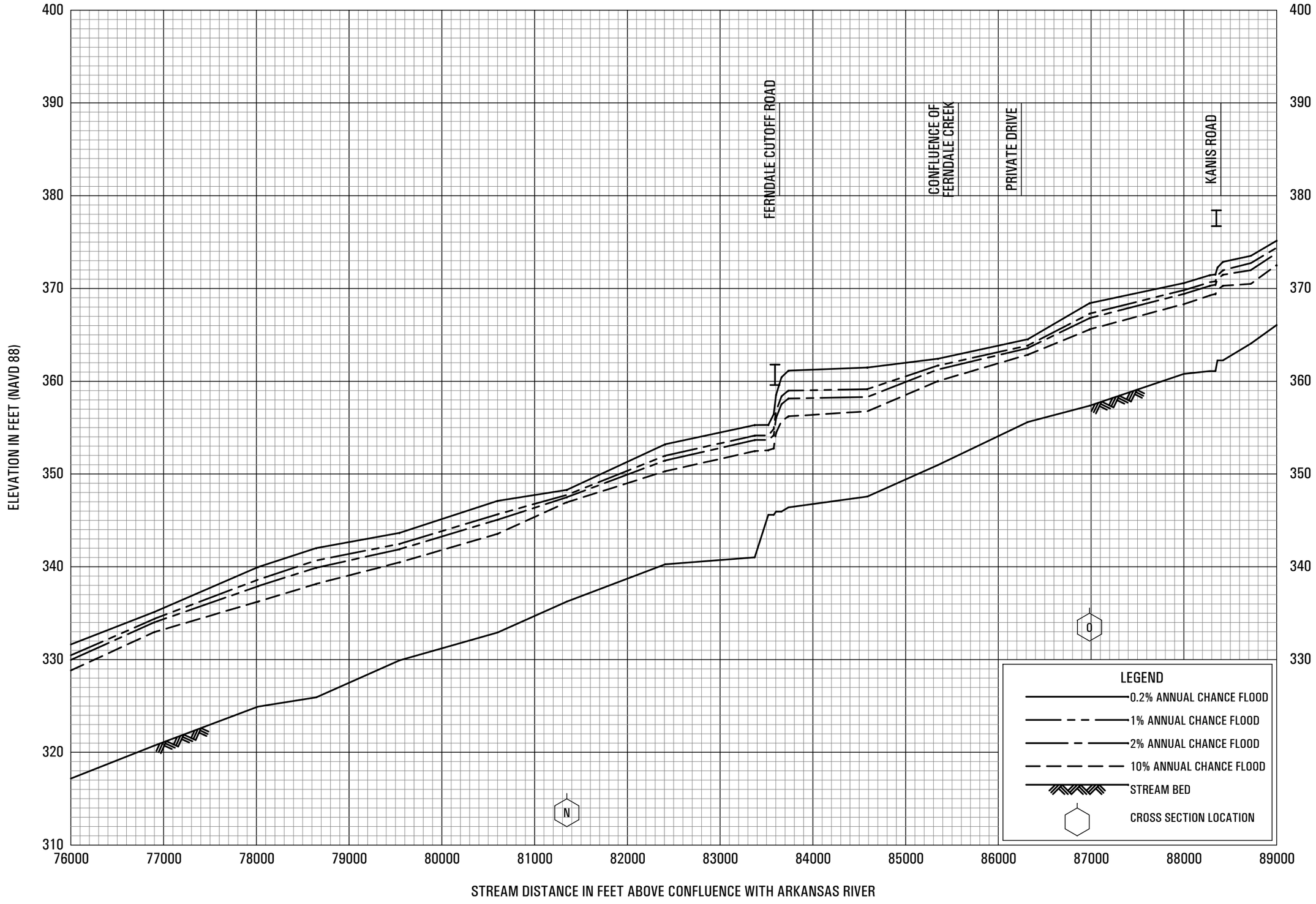

FLOOD PROFILES

LITTLE MAUMELLE RIVER

FEDERAL EMERGENCY MANAGEMENT AGENCY

PULASKI COUNTY, AR

AND INCORPORATED AREAS

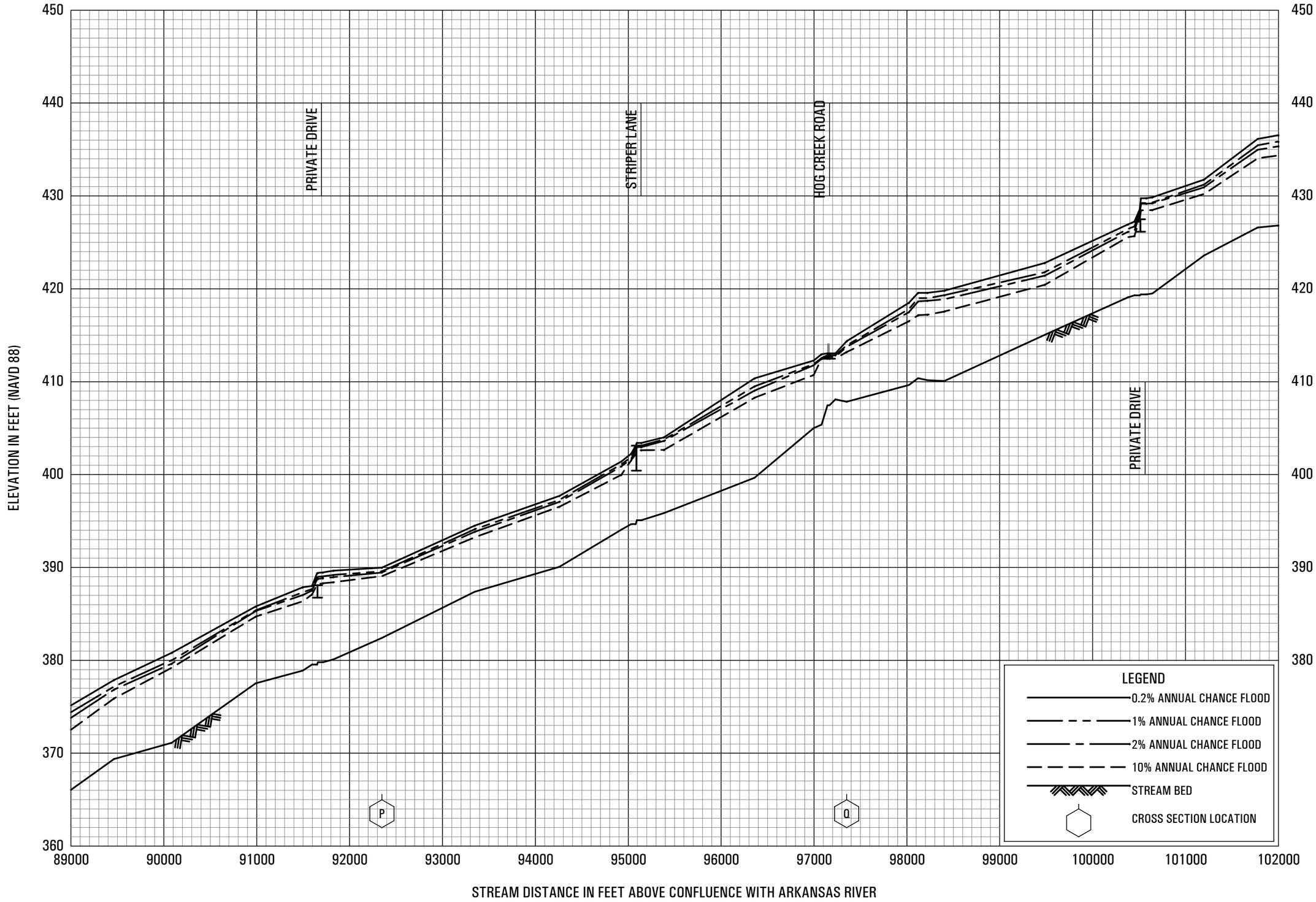

FLOOD PROFILES

LITTLE MAUMELLE RIVER

FEDERAL EMERGENCY MANAGEMENT AGENCY

PULASKI COUNTY, AR

AND INCORPORATED AREAS

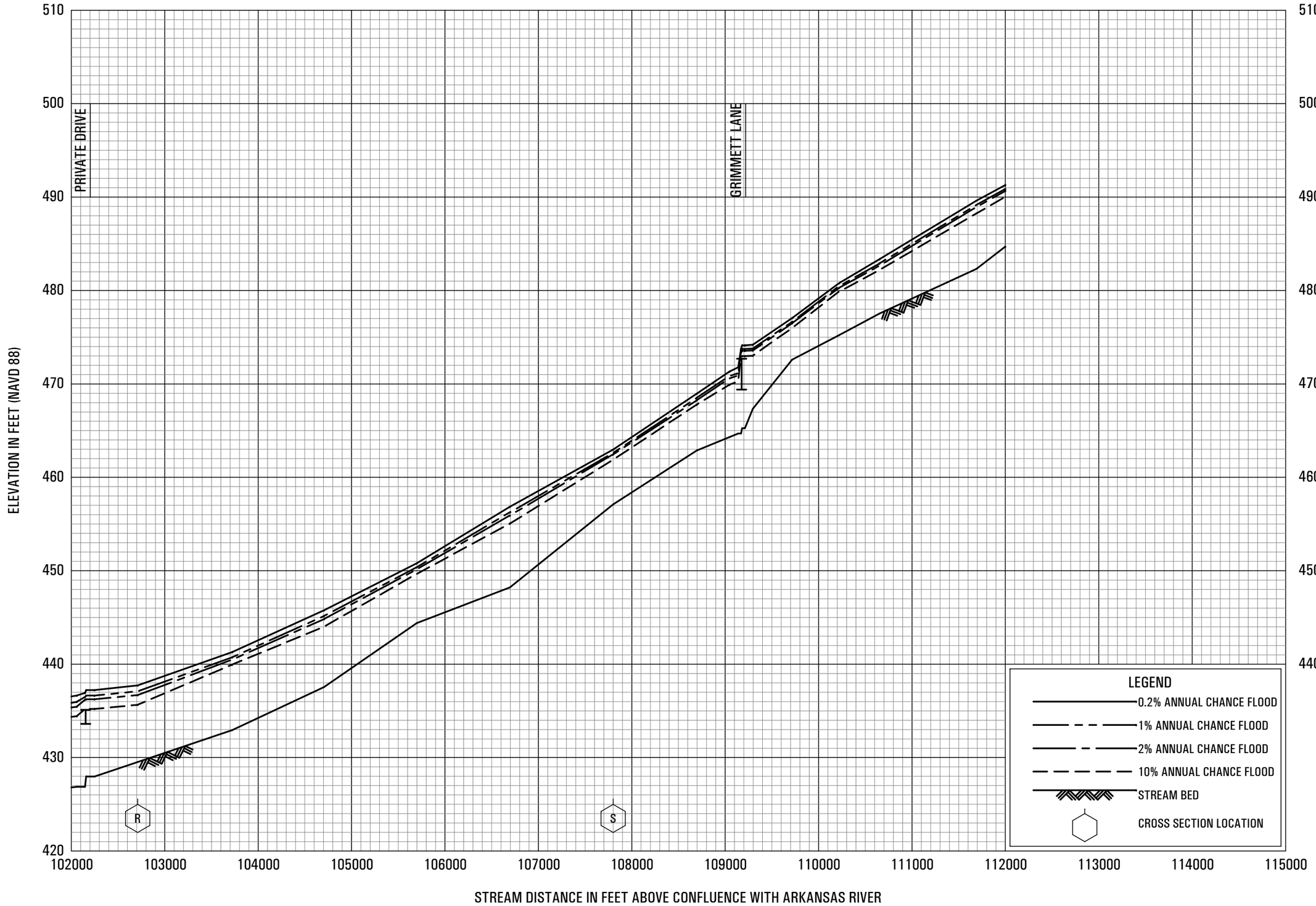

FLOOD PROFILES

LITTLE MAUMELLE RIVER

FEDERAL EMERGENCY MANAGEMENT AGENCY

PULASKI COUNTY, AR

AND INCORPORATED AREAS

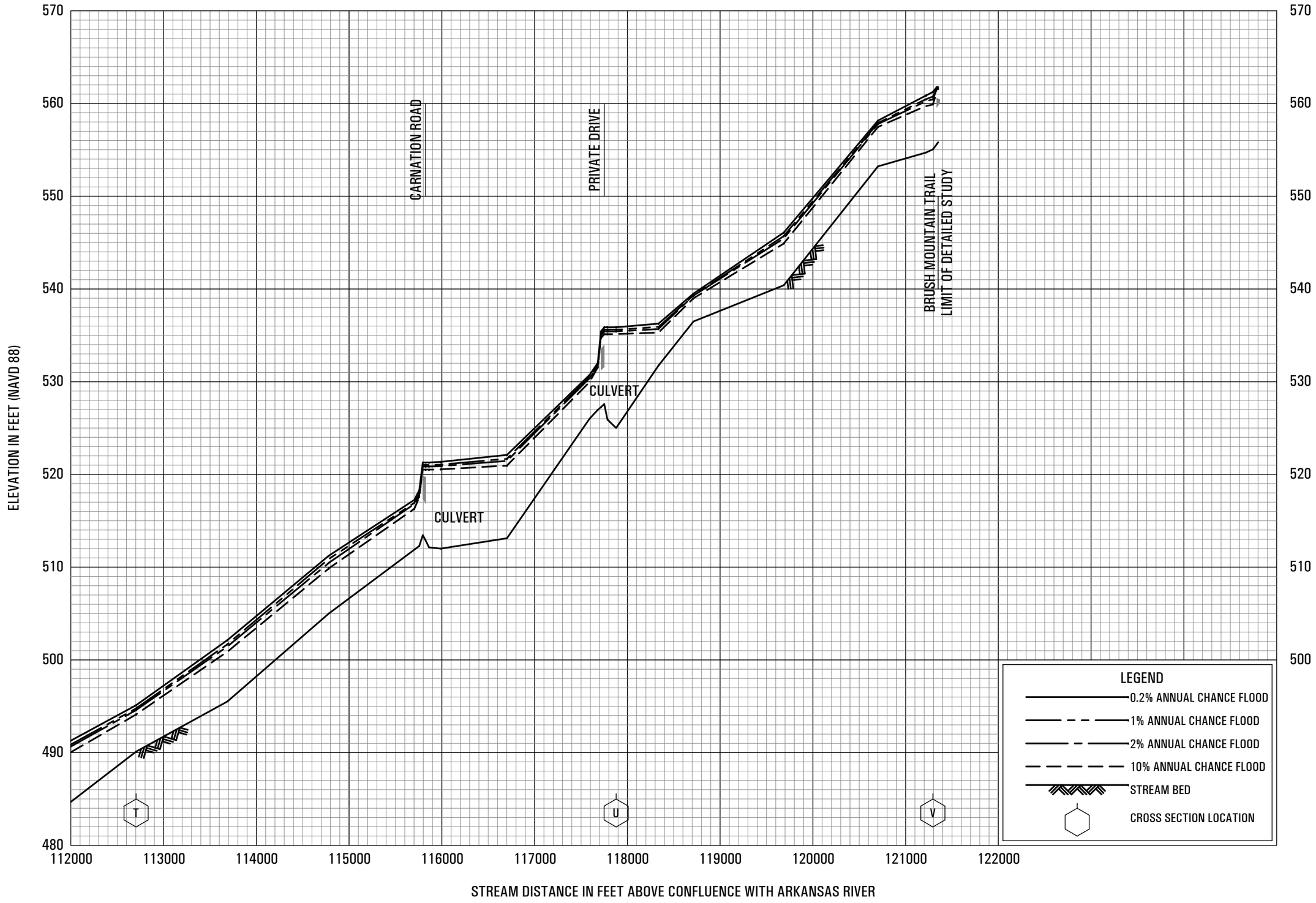

FLOOD PROFILES

LITTLE MAUMELLE RIVER

FEDERAL EMERGENCY MANAGEMENT AGENCY

PULASKI COUNTY, AR

AND INCORPORATED AREAS

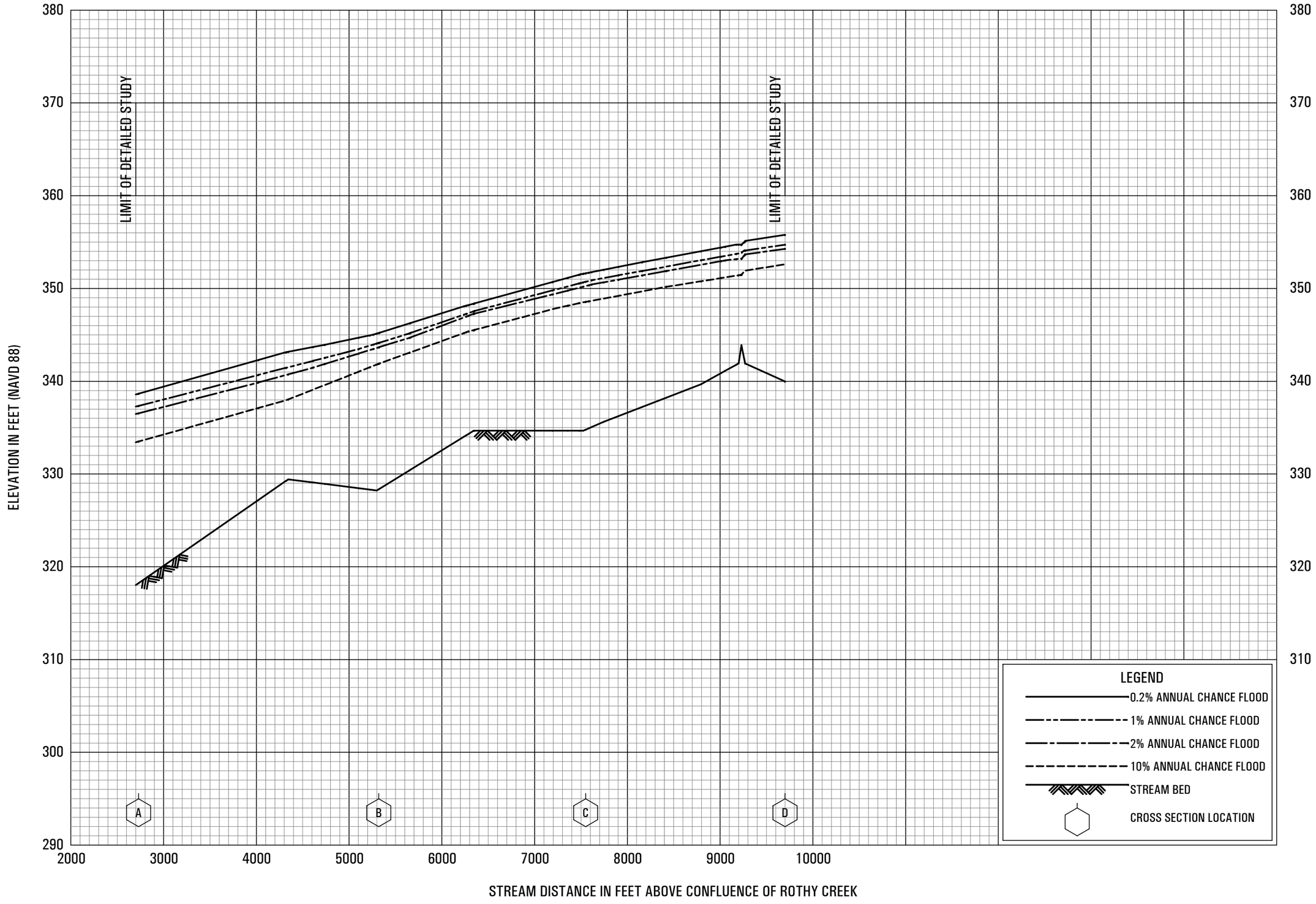

FLOOD PROFILES

MAUMELLE RIVER

FEDERAL EMERGENCY MANAGEMENT AGENCY

PULASKI COUNTY, AR

AND INCORPORATED AREAS

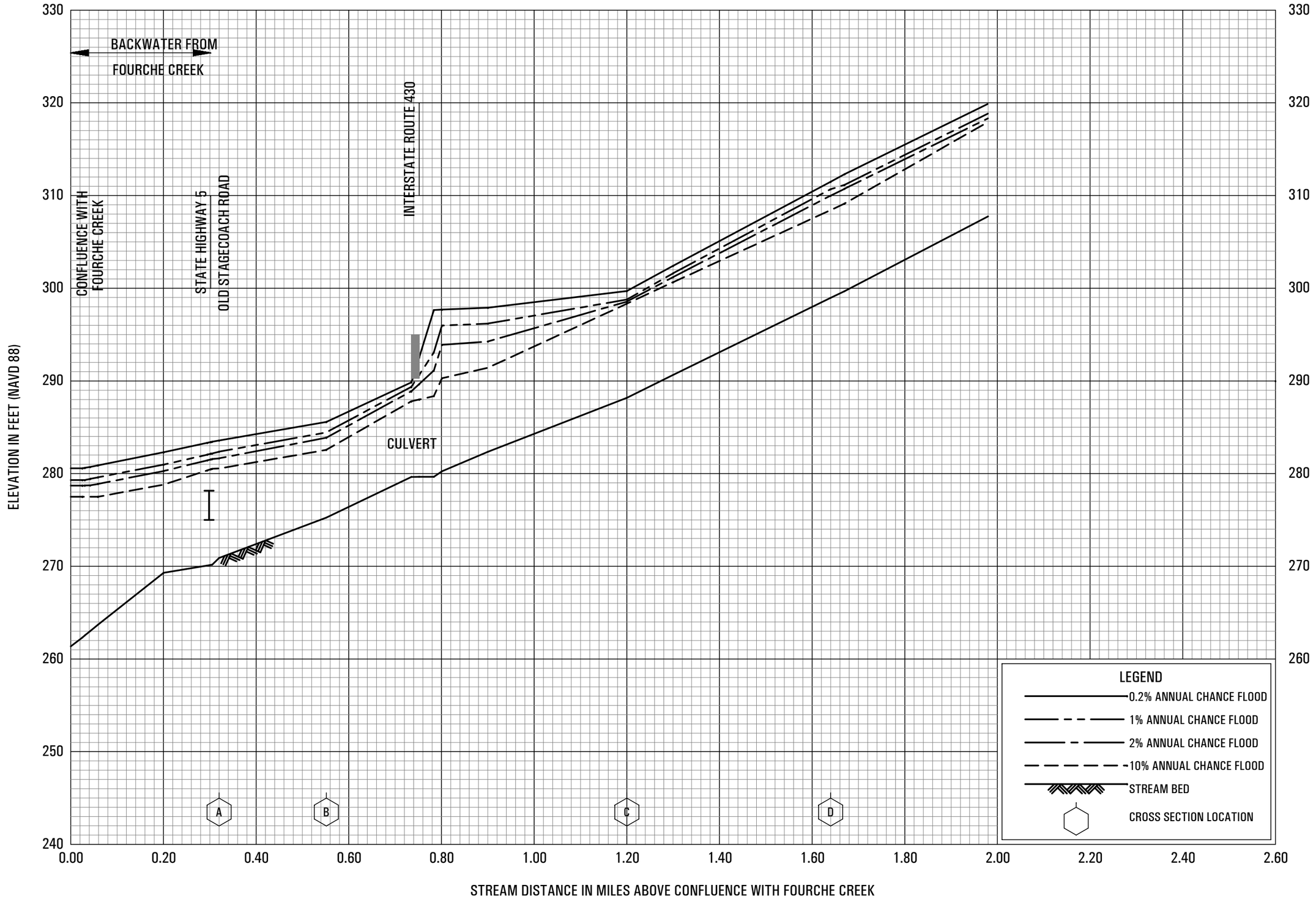

FLOOD PROFILES

MCHENRY CREEK

FEDERAL EMERGENCY MANAGEMENT AGENCY

PULASKI COUNTY, AR

AND INCORPORATED AREAS

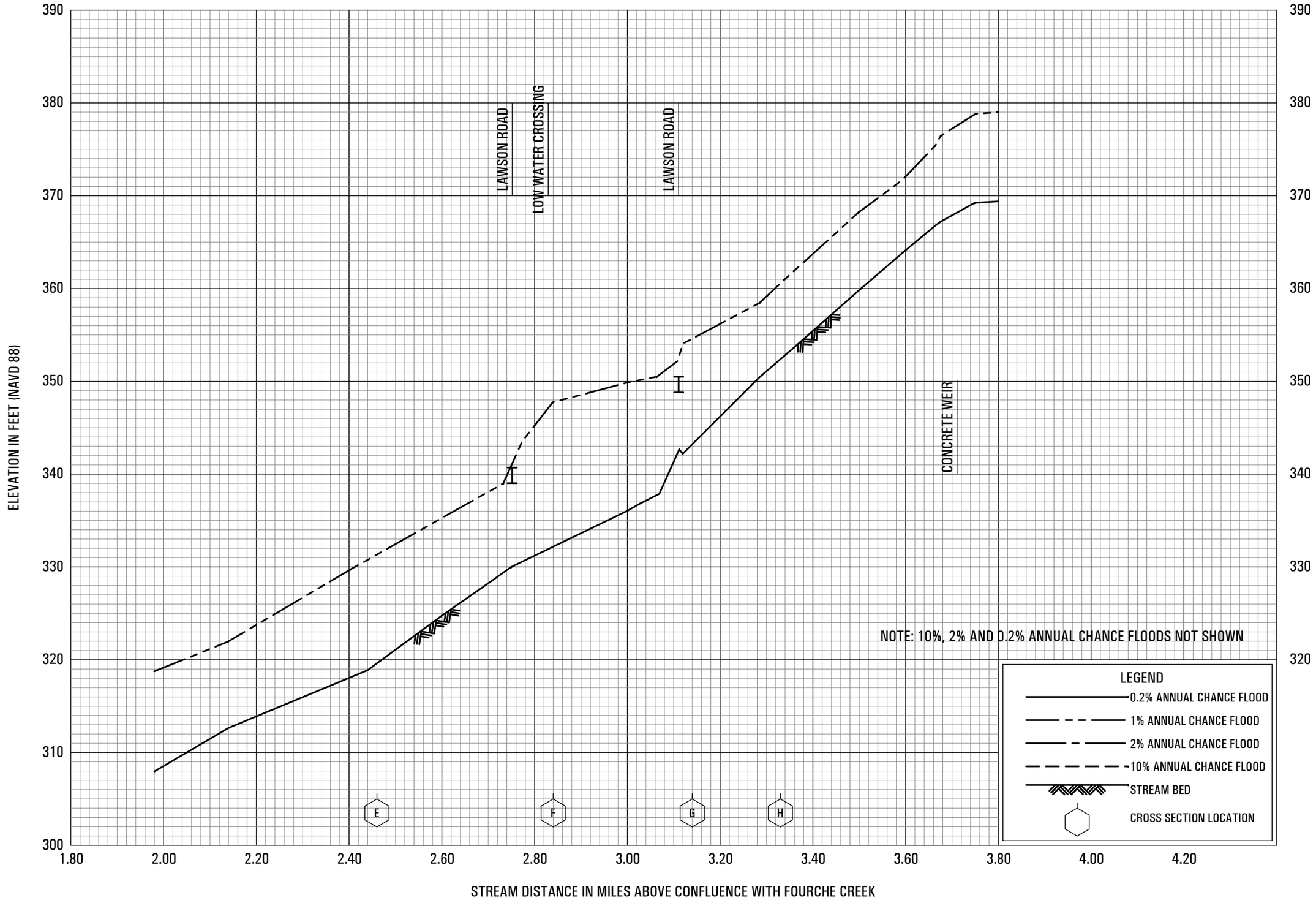

FLOOD PROFILES

MCHENRY CREEK

FEDERAL EMERGENCY MANAGEMENT AGENCY

PULASKI COUNTY, AR

AND INCORPORATED AREAS

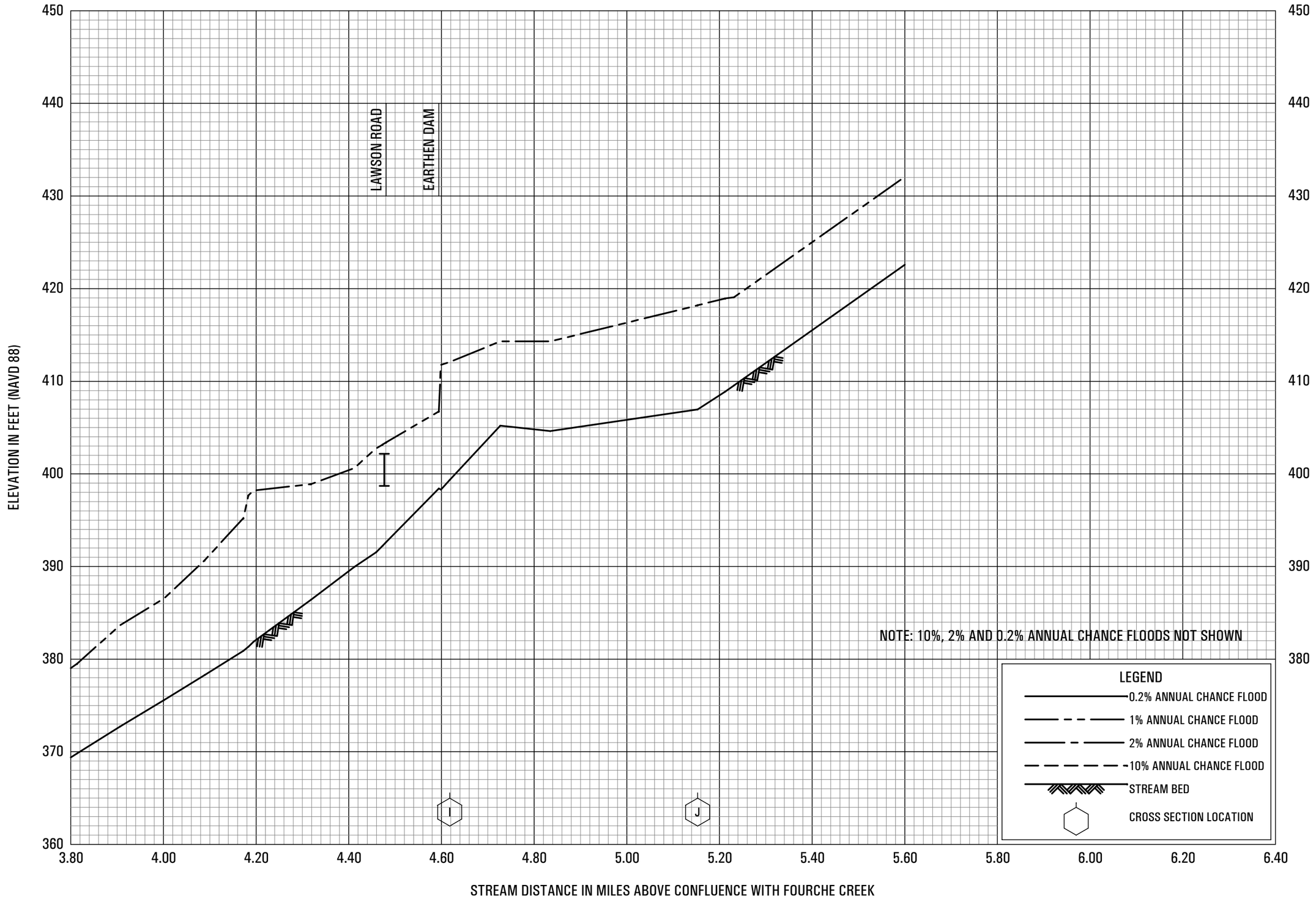

FLOOD PROFILES

MCHENRY CREEK

FEDERAL EMERGENCY MANAGEMENT AGENCY

PULASKI COUNTY, AR

AND INCORPORATED AREAS

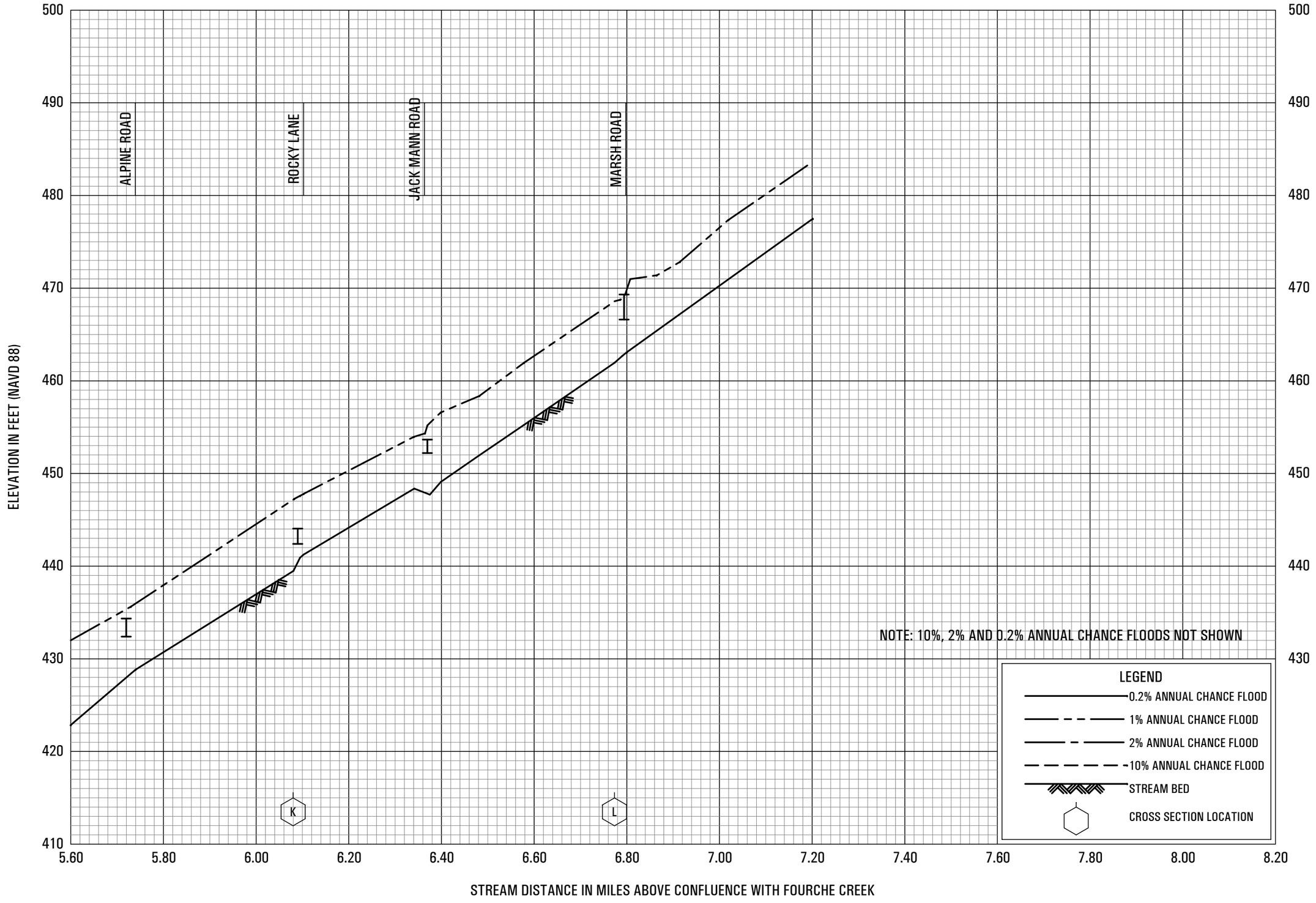

FLOOD PROFILES

MCHENRY CREEK

FEDERAL EMERGENCY MANAGEMENT AGENCY

PULASKI COUNTY, AR

AND INCORPORATED AREAS

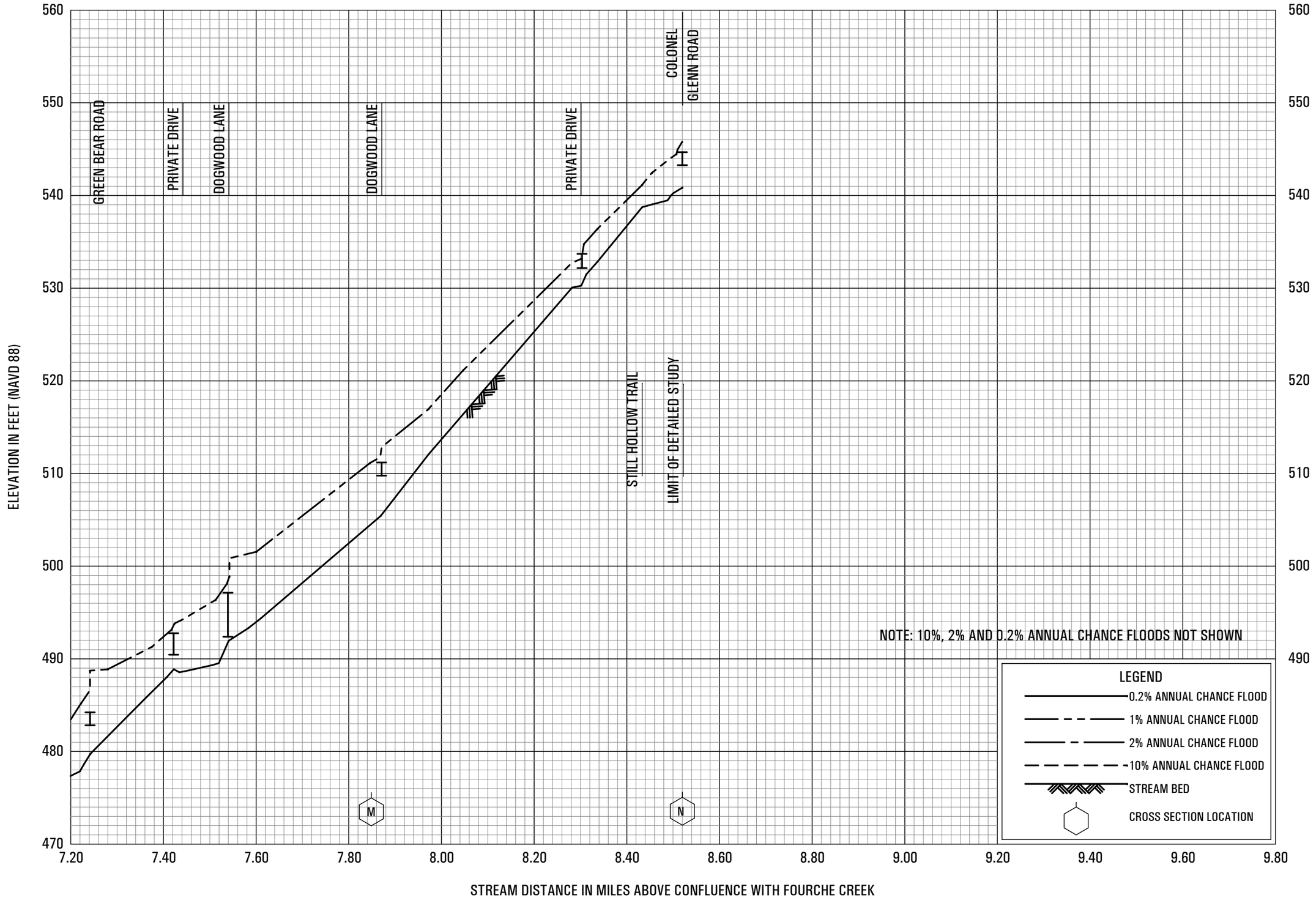

FLOOD PROFILES

MCHENRY CREEK

FEDERAL EMERGENCY MANAGEMENT AGENCY

PULASKI COUNTY, AR

AND INCORPORATED AREAS

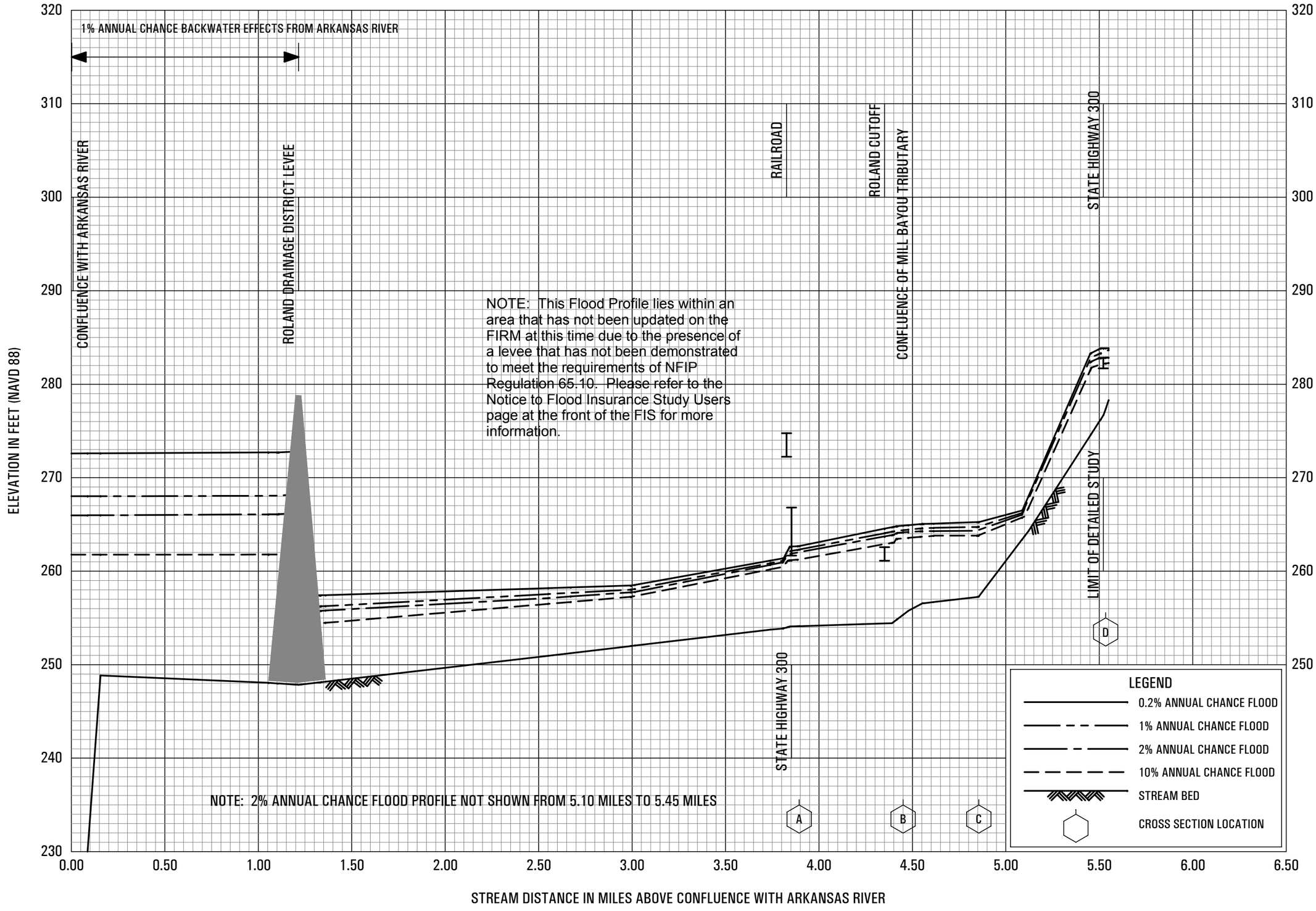

FLOOD PROFILES

MILL BAYOU

FEDERAL EMERGENCY MANAGEMENT AGENCY

PULASKI COUNTY, AR

AND INCORPORATED AREAS

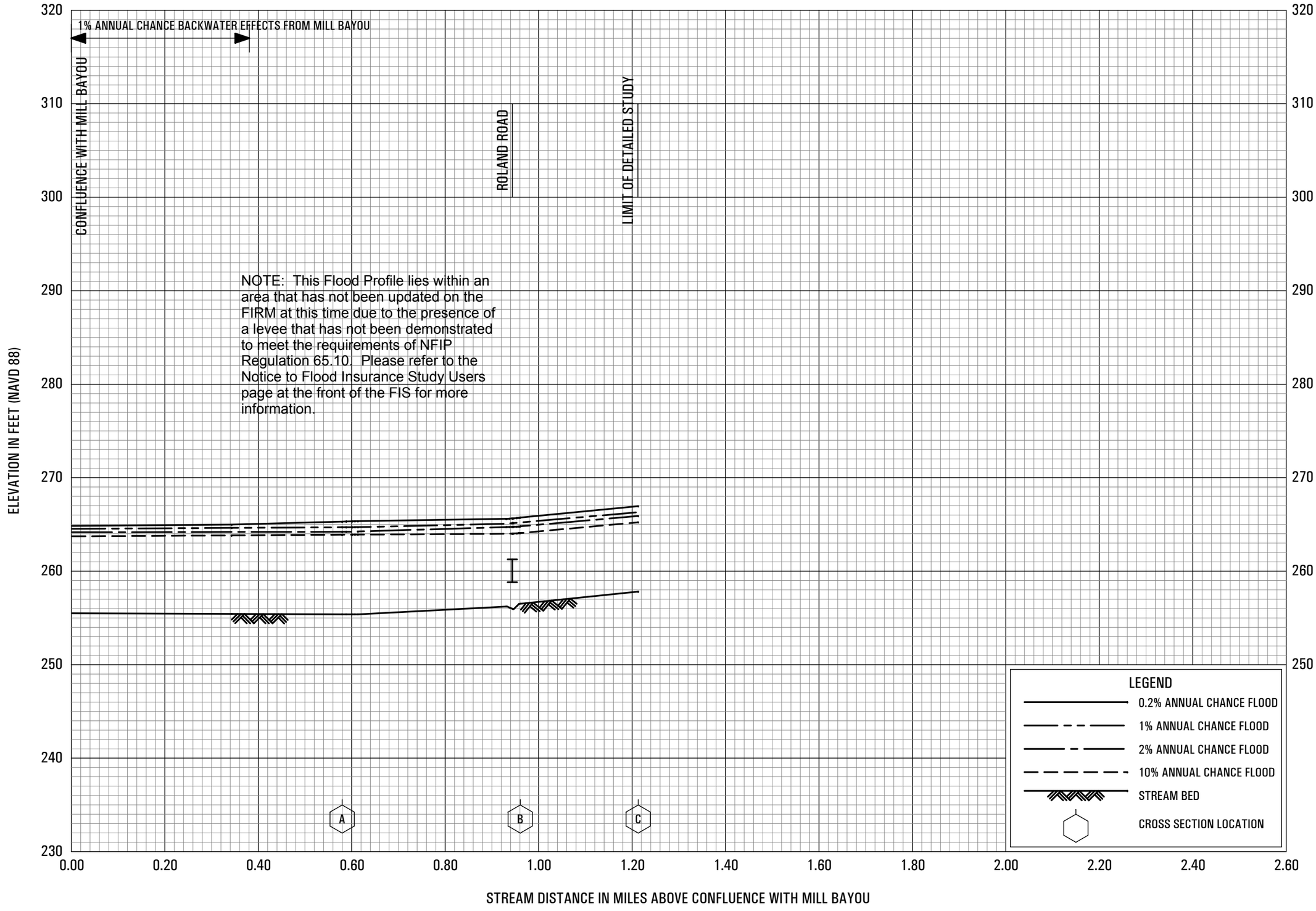

FLOOD PROFILES

MILL BAYOU TRIBUTARY

FEDERAL EMERGENCY MANAGEMENT AGENCY

PULASKI COUNTY, AR

AND INCORPORATED AREAS

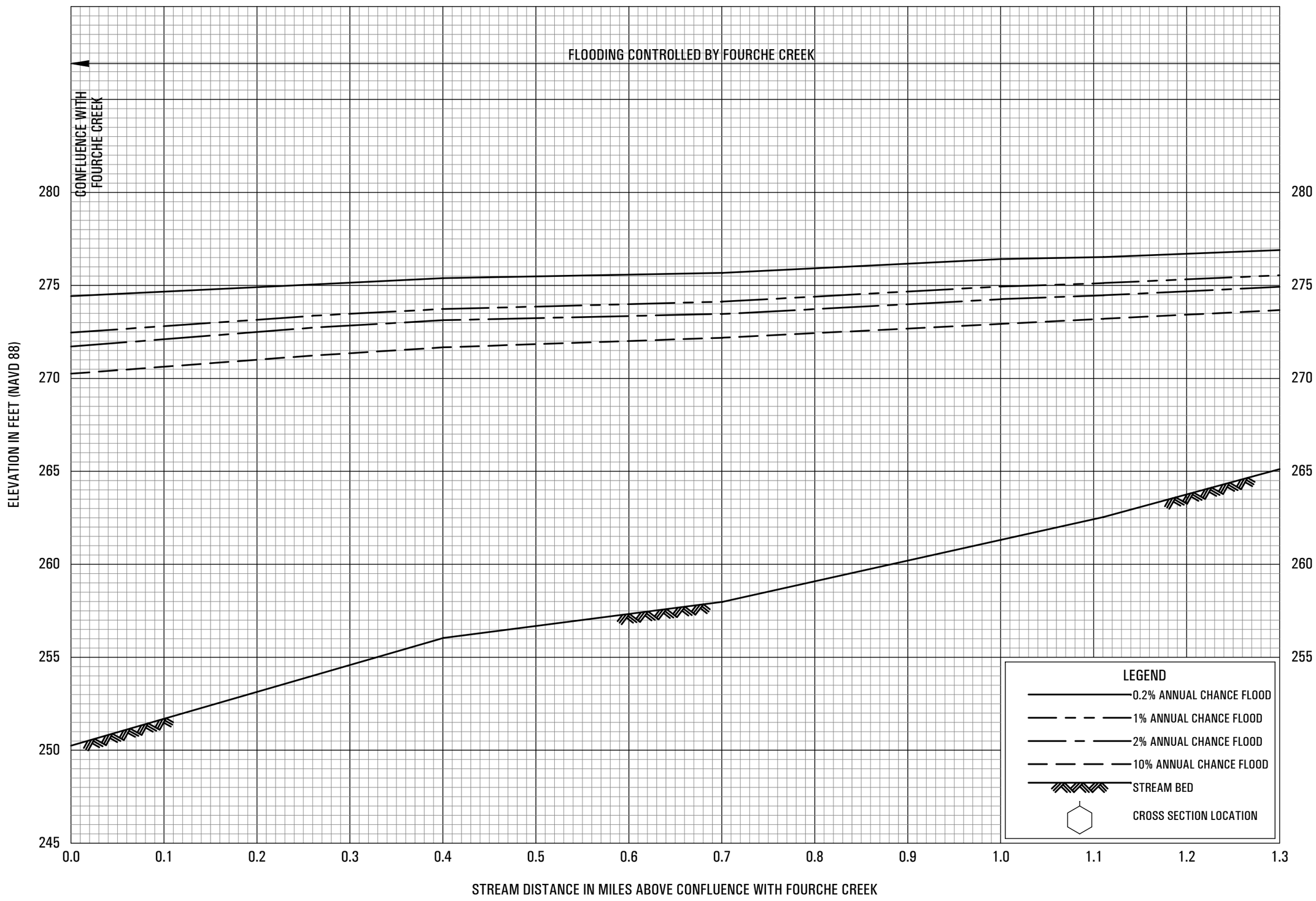

FLOOD PROFILES

NASH CREEK

FEDERAL EMERGENCY MANAGEMENT AGENCY

PULASKI COUNTY, AR

AND INCORPORATED AREAS

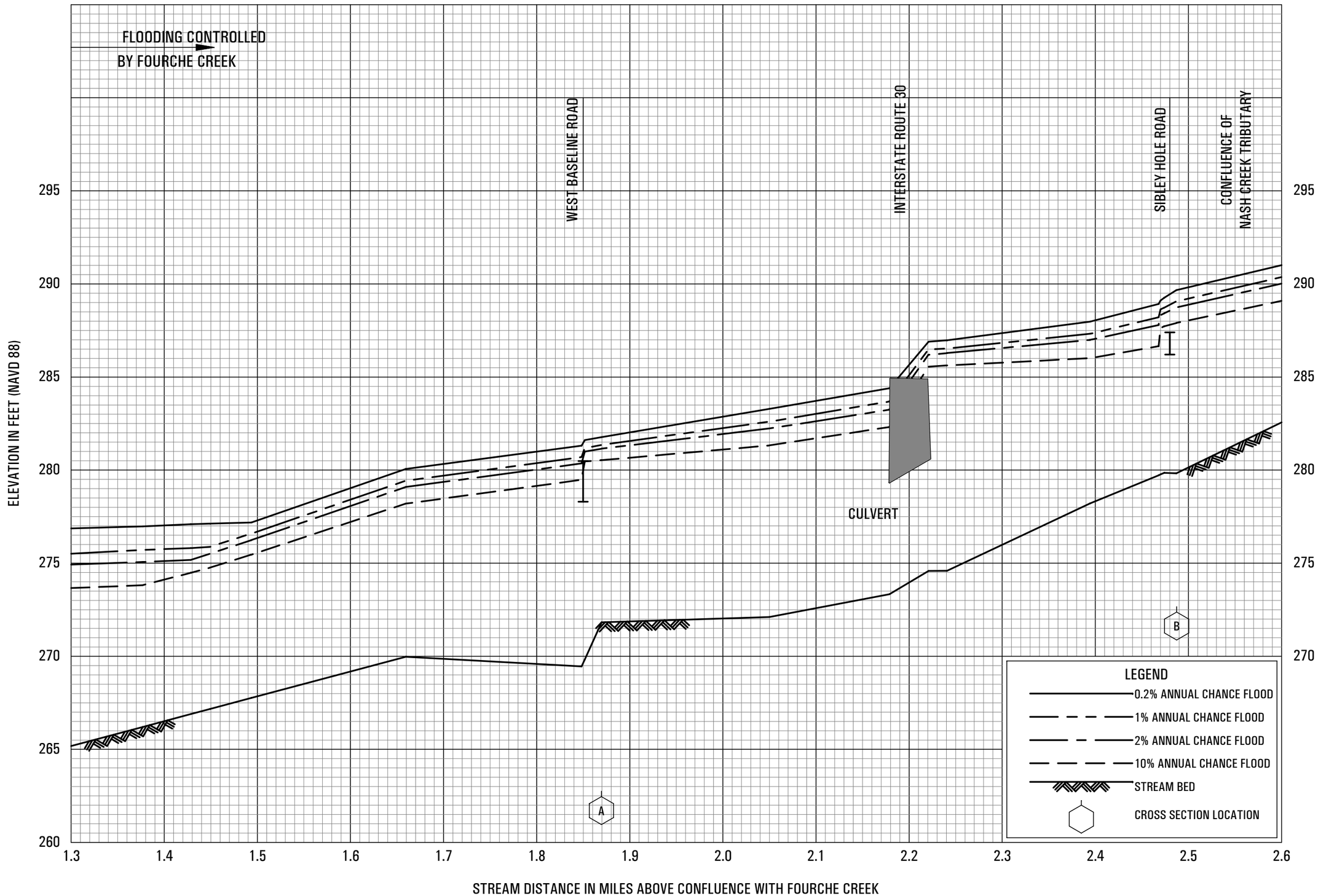

FLOOD PROFILES

NASH CREEK

FEDERAL EMERGENCY MANAGEMENT AGENCY

PULASKI COUNTY, AR

AND INCORPORATED AREAS

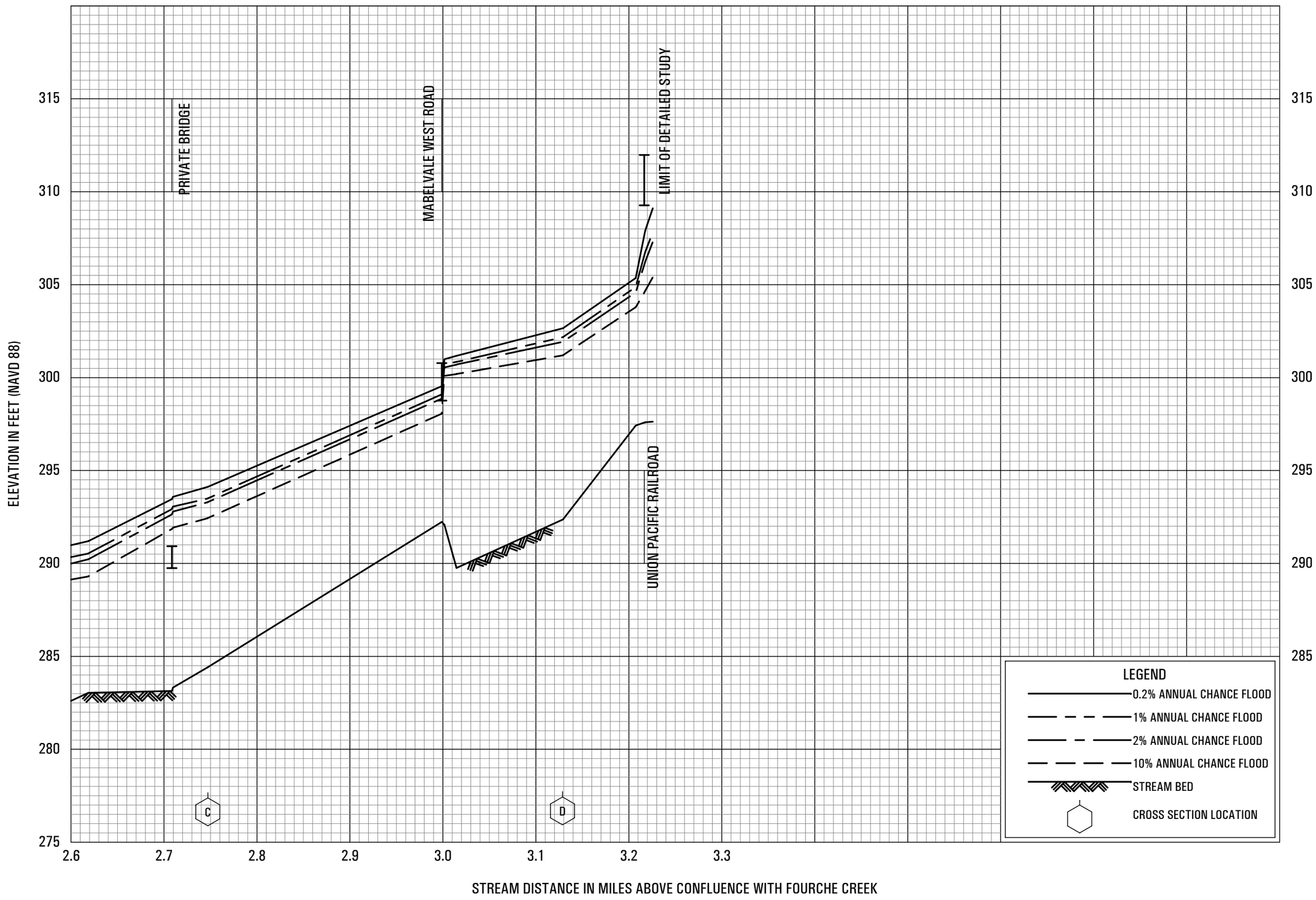

FLOOD PROFILES

NASH CREEK

FEDERAL EMERGENCY MANAGEMENT AGENCY

PULASKI COUNTY, AR

AND INCORPORATED AREAS

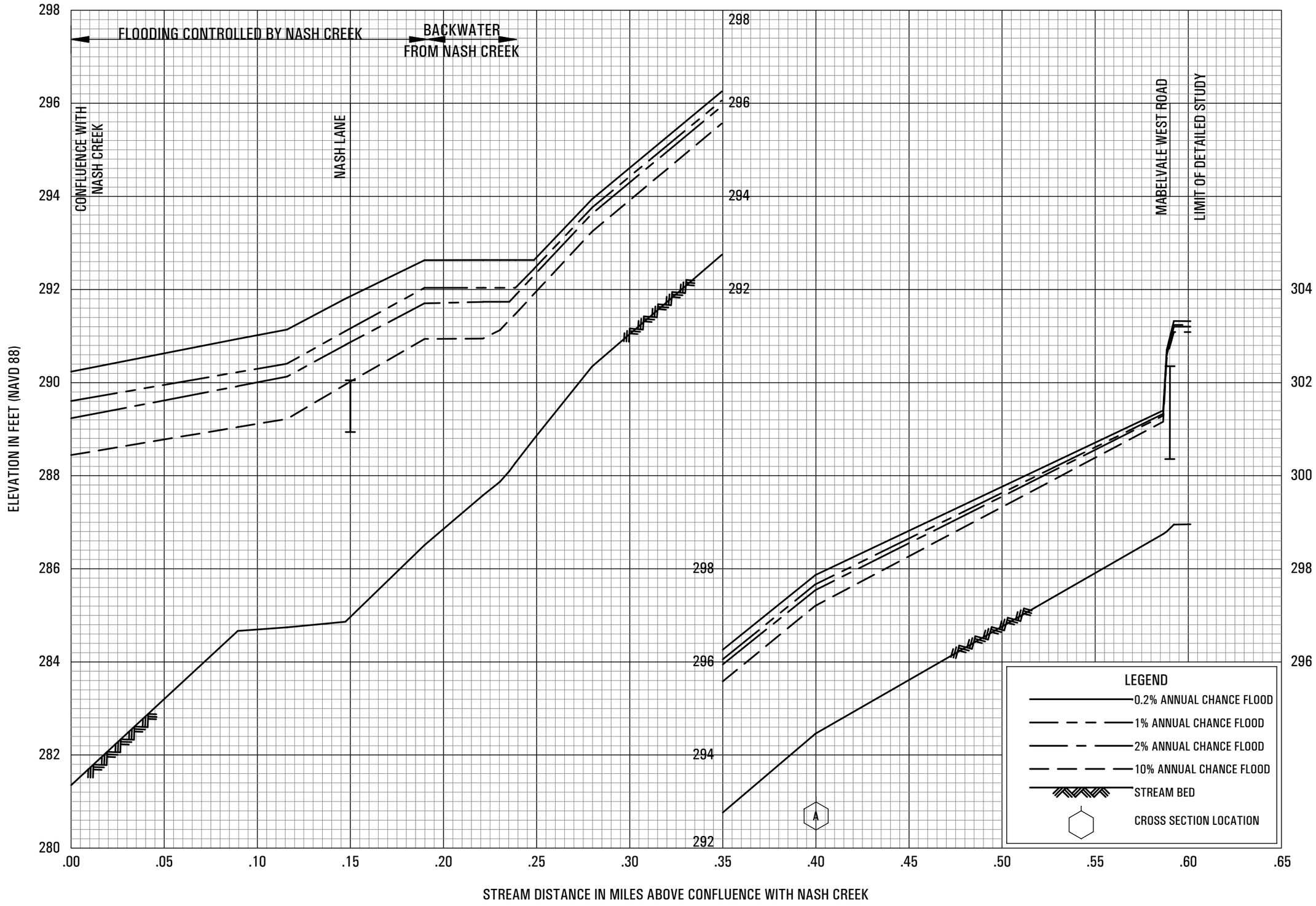

FLOOD PROFILES

NASH CREEK TRIBUTARY

FEDERAL EMERGENCY MANAGEMENT AGENCY

PULASKI COUNTY, AR

AND INCORPORATED AREAS

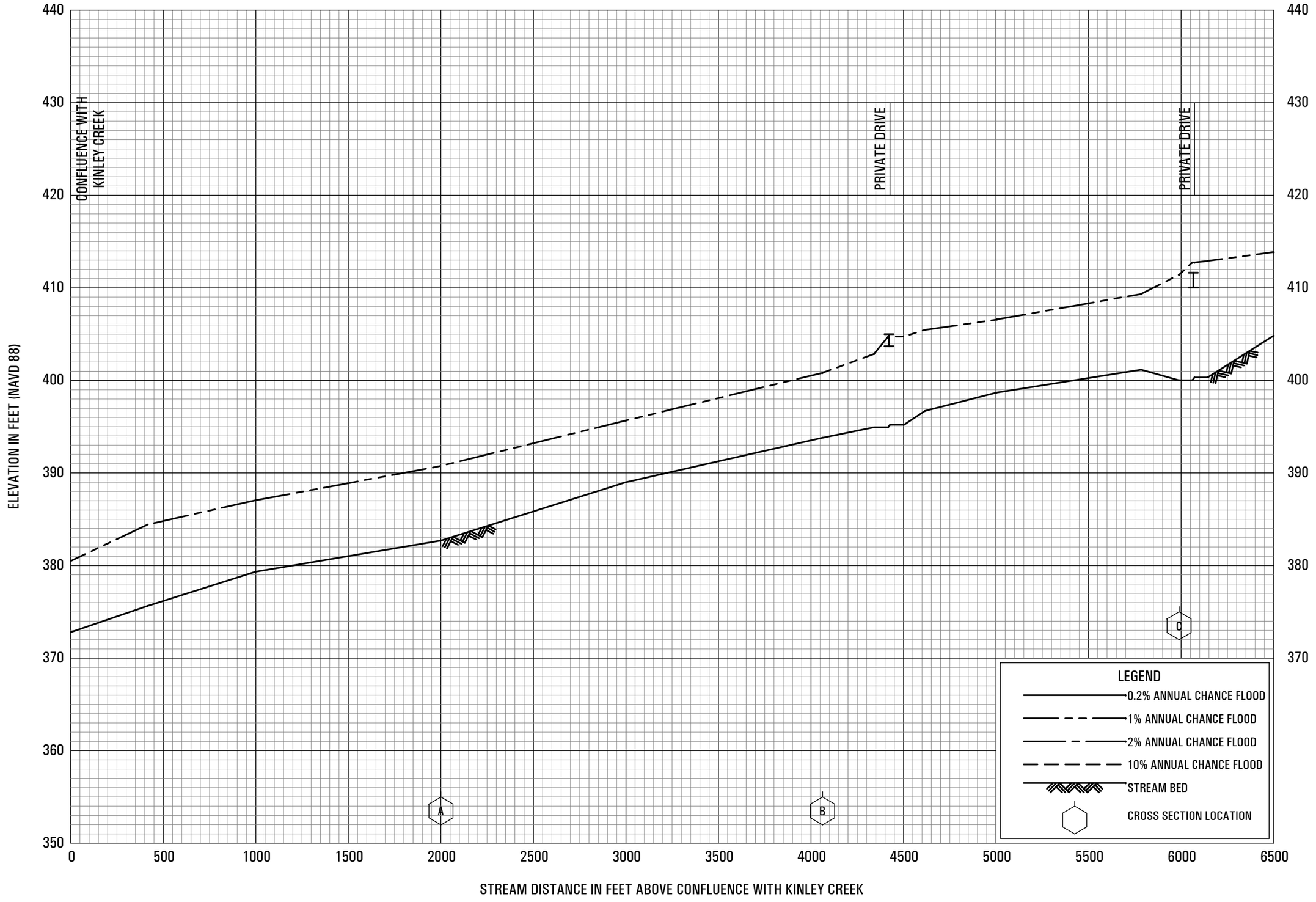

FLOOD PROFILES

NEAL CREEK

FEDERAL EMERGENCY MANAGEMENT AGENCY

PULASKI COUNTY, AR

AND INCORPORATED AREAS

133P

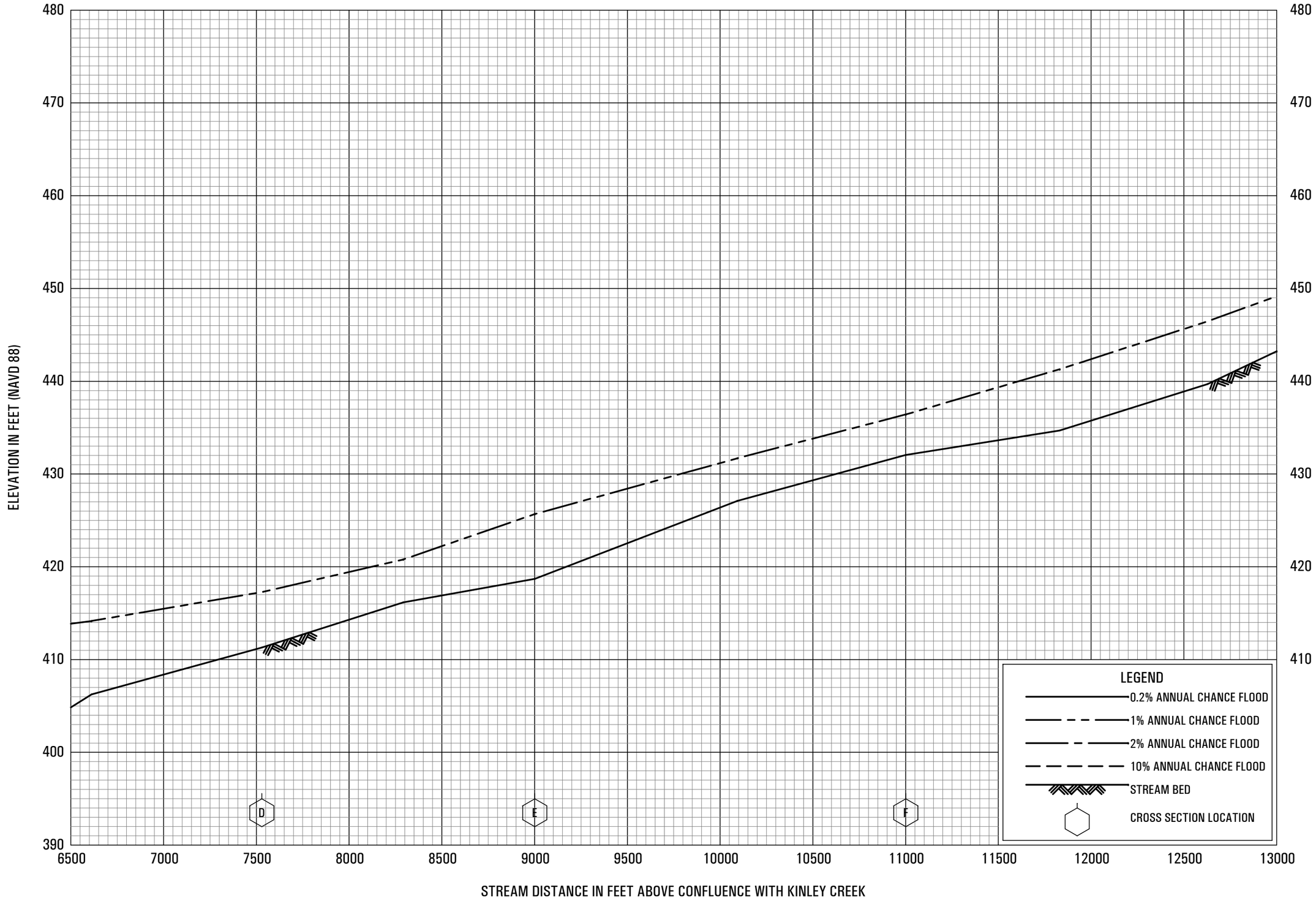

FLOOD PROFILES

NEAL CREEK

FEDERAL EMERGENCY MANAGEMENT AGENCY

PULASKI COUNTY, AR

AND INCORPORATED AREAS

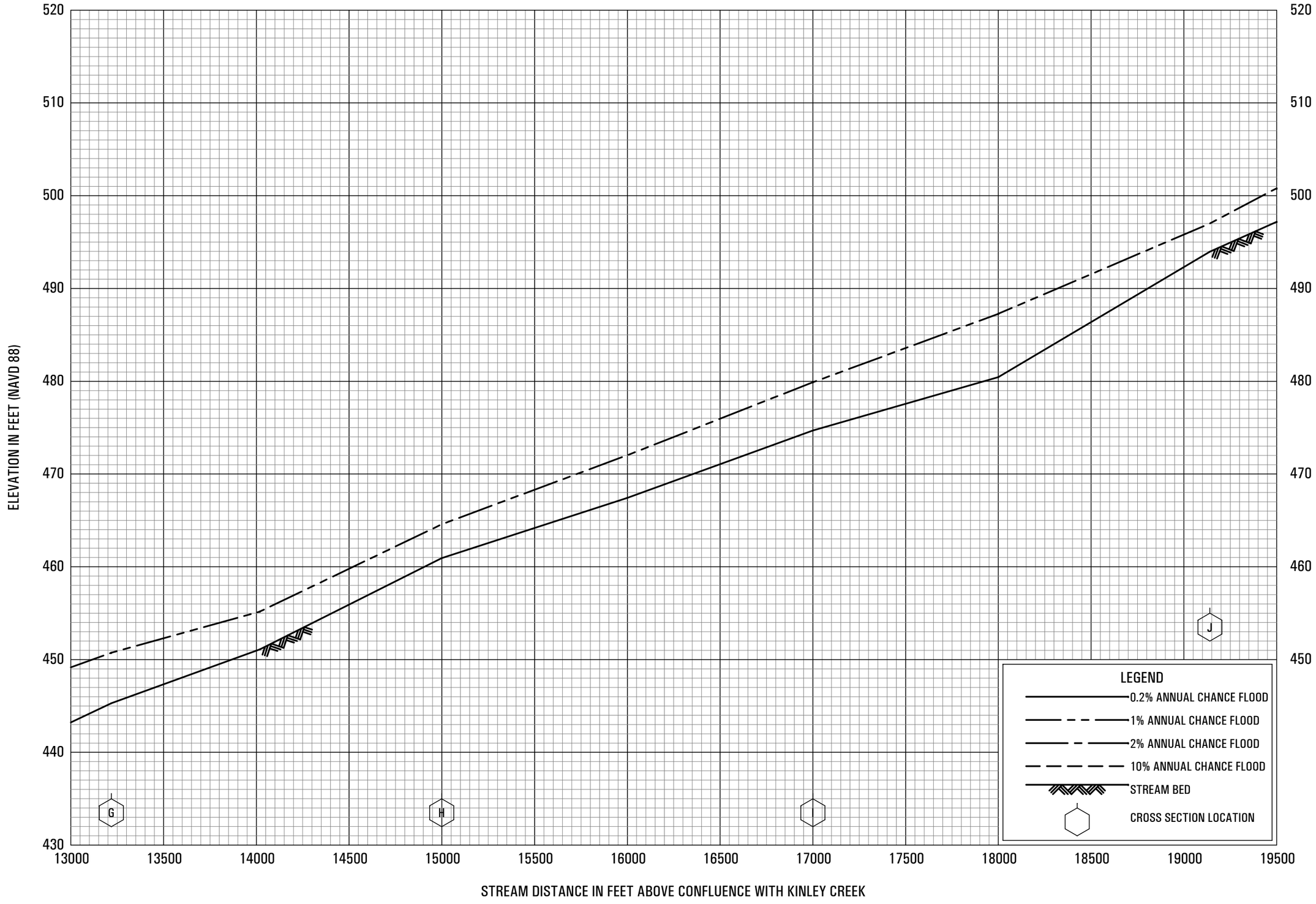

FLOOD PROFILES

NEAL CREEK

FEDERAL EMERGENCY MANAGEMENT AGENCY

PULASKI COUNTY, AR

AND INCORPORATED AREAS

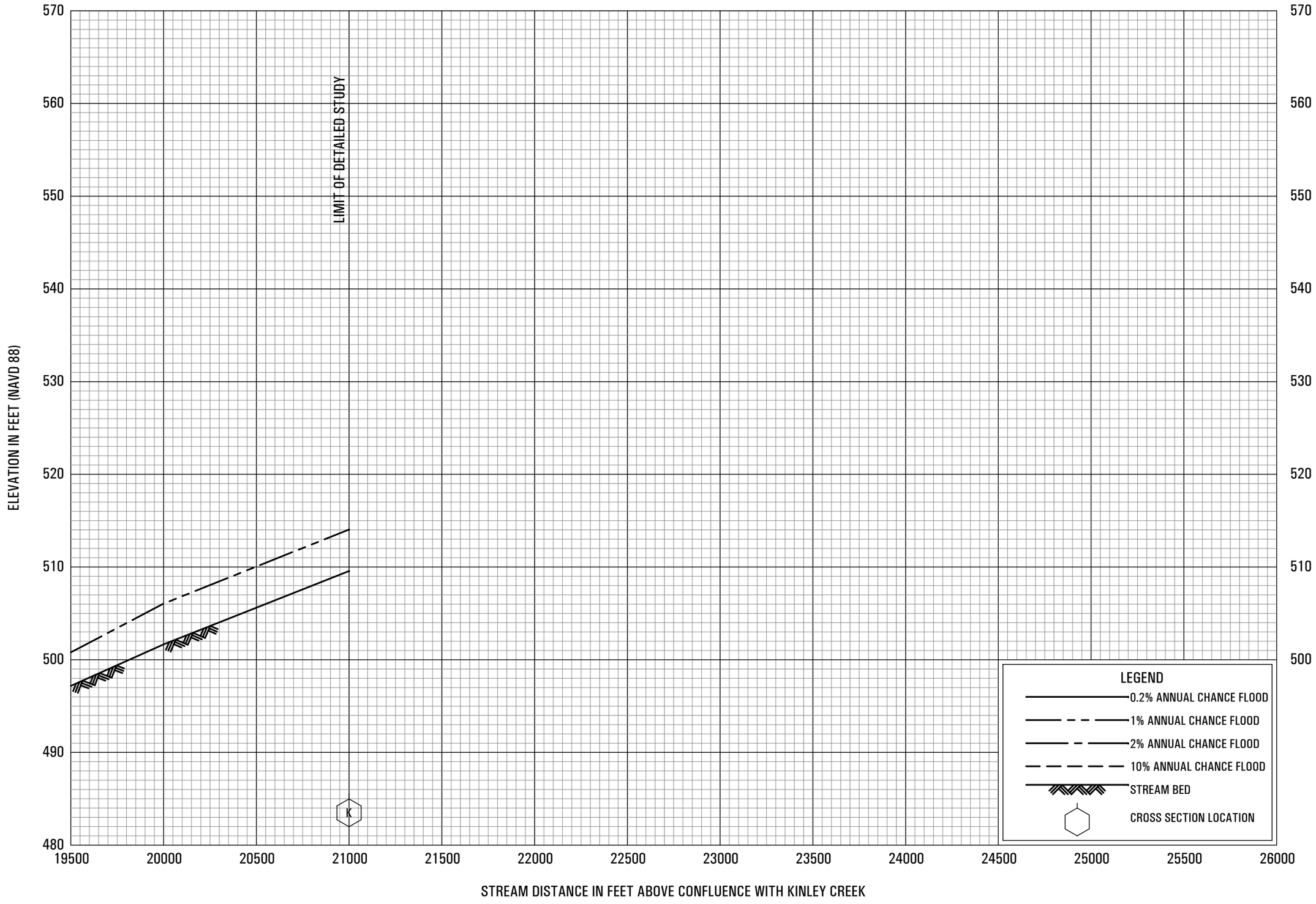

FLOOD PROFILES

NEAL CREEK

FEDERAL EMERGENCY MANAGEMENT AGENCY

PULASKI COUNTY, AR

AND INCORPORATED AREAS

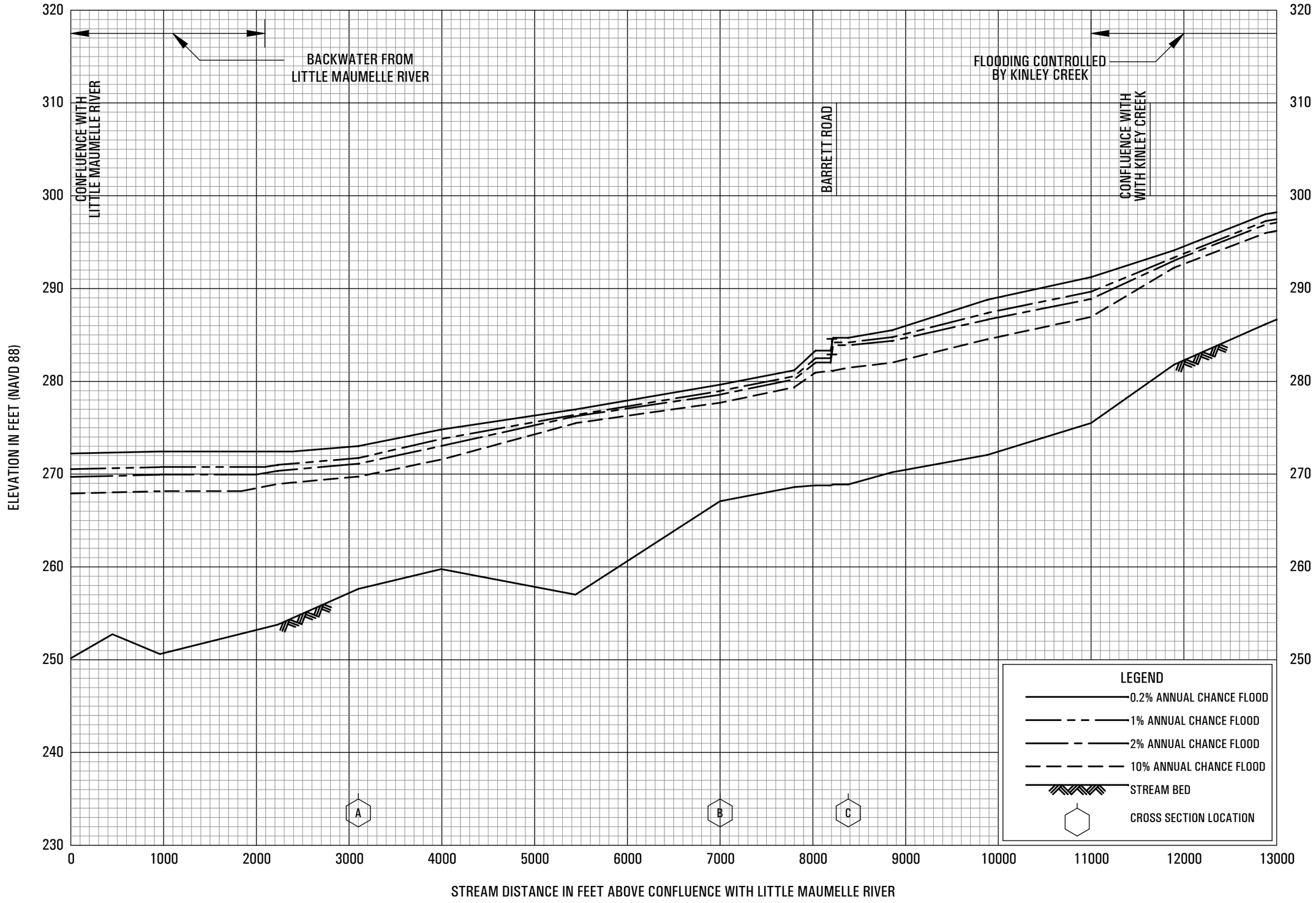

FLOOD PROFILES

NOWLIN CREEK

FEDERAL EMERGENCY MANAGEMENT AGENCY

PULASKI COUNTY, AR

AND INCORPORATED AREAS

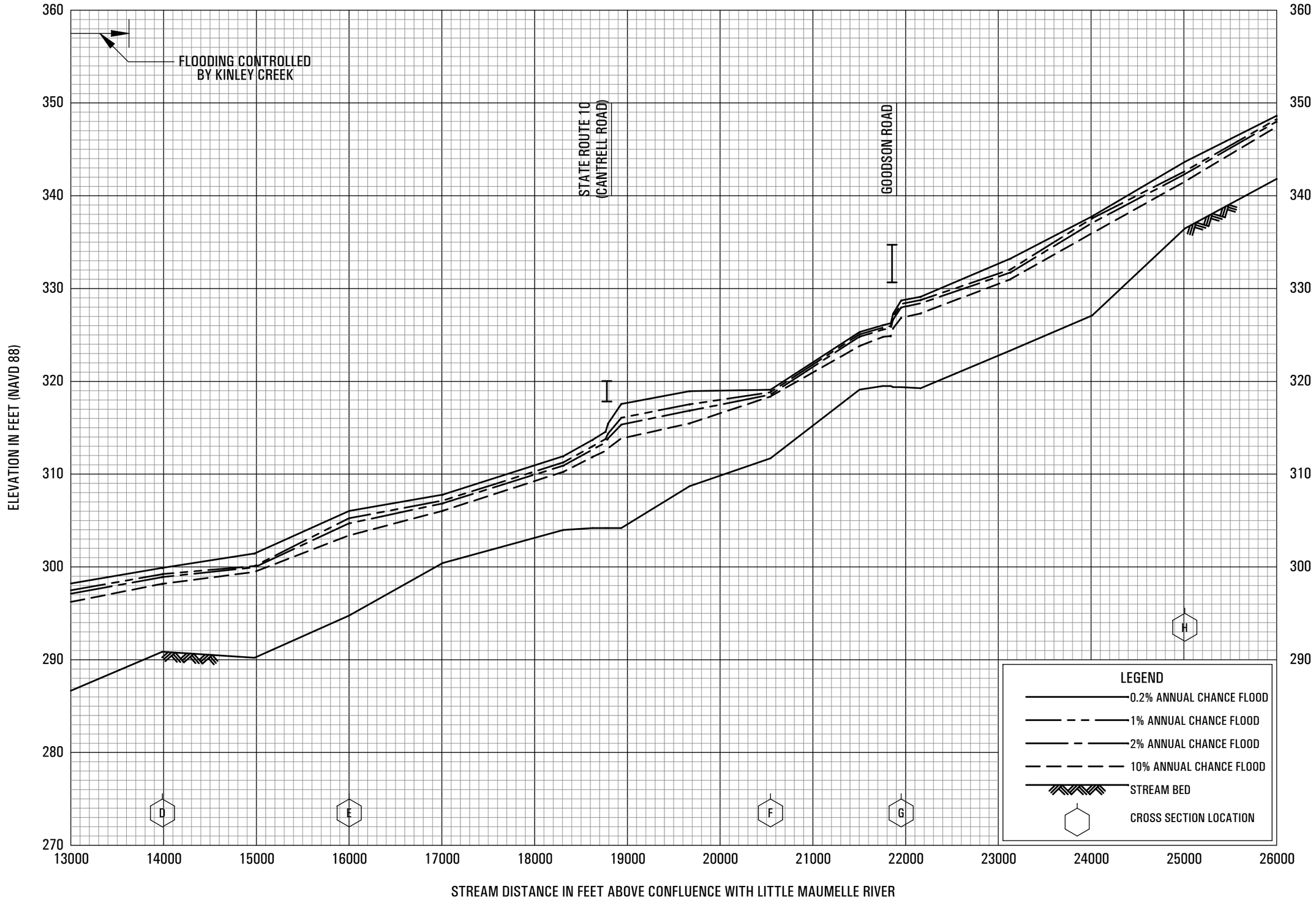

FLOOD PROFILES

NOWLIN CREEK

FEDERAL EMERGENCY MANAGEMENT AGENCY

PULASKI COUNTY, AR

AND INCORPORATED AREAS

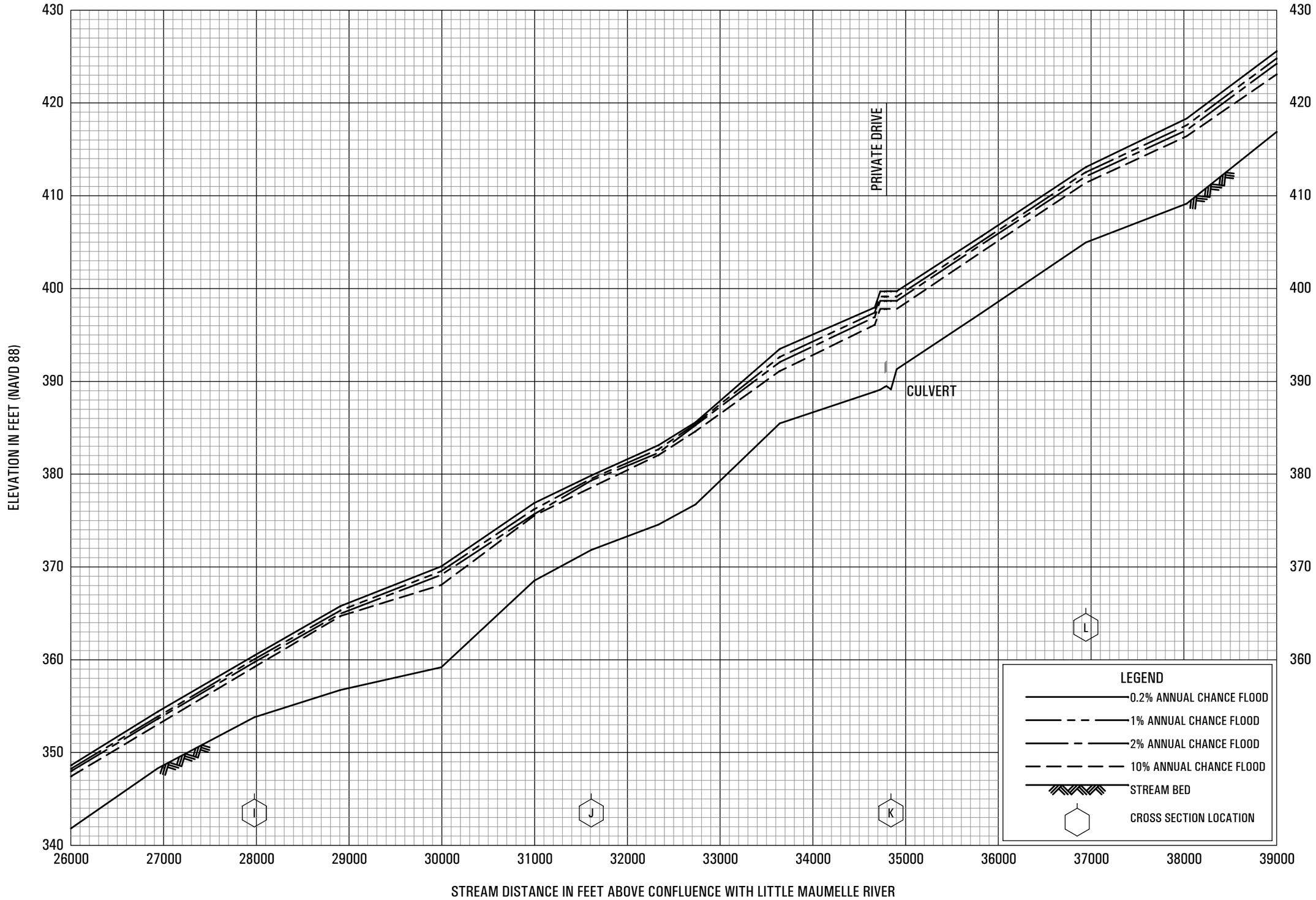

FLOOD PROFILES

NOWLIN CREEK

FEDERAL EMERGENCY MANAGEMENT AGENCY

PULASKI COUNTY, AR

AND INCORPORATED AREAS

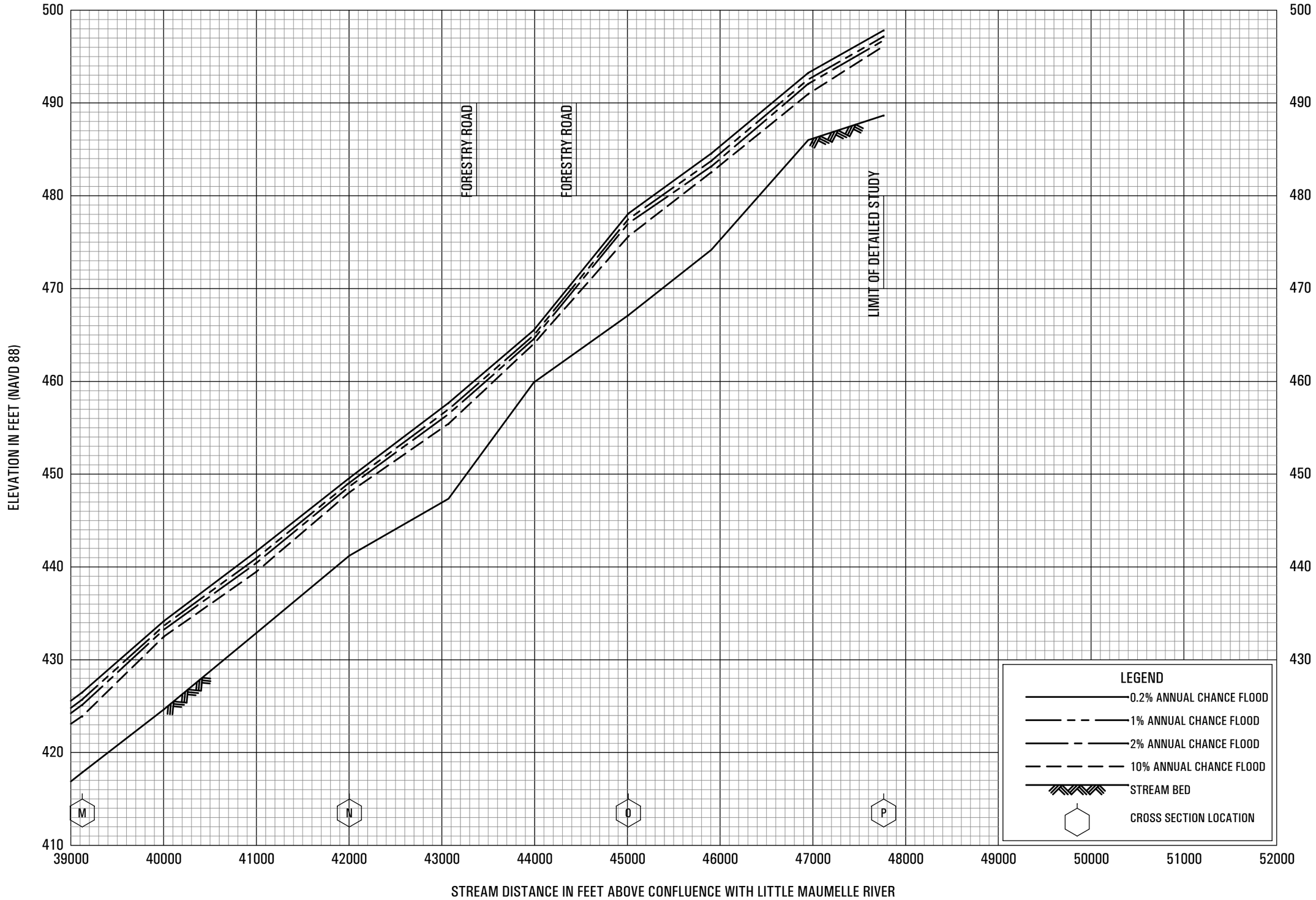

FLOOD PROFILES

NOWLIN CREEK

FEDERAL EMERGENCY MANAGEMENT AGENCY

PULASKI COUNTY, AR

AND INCORPORATED AREAS

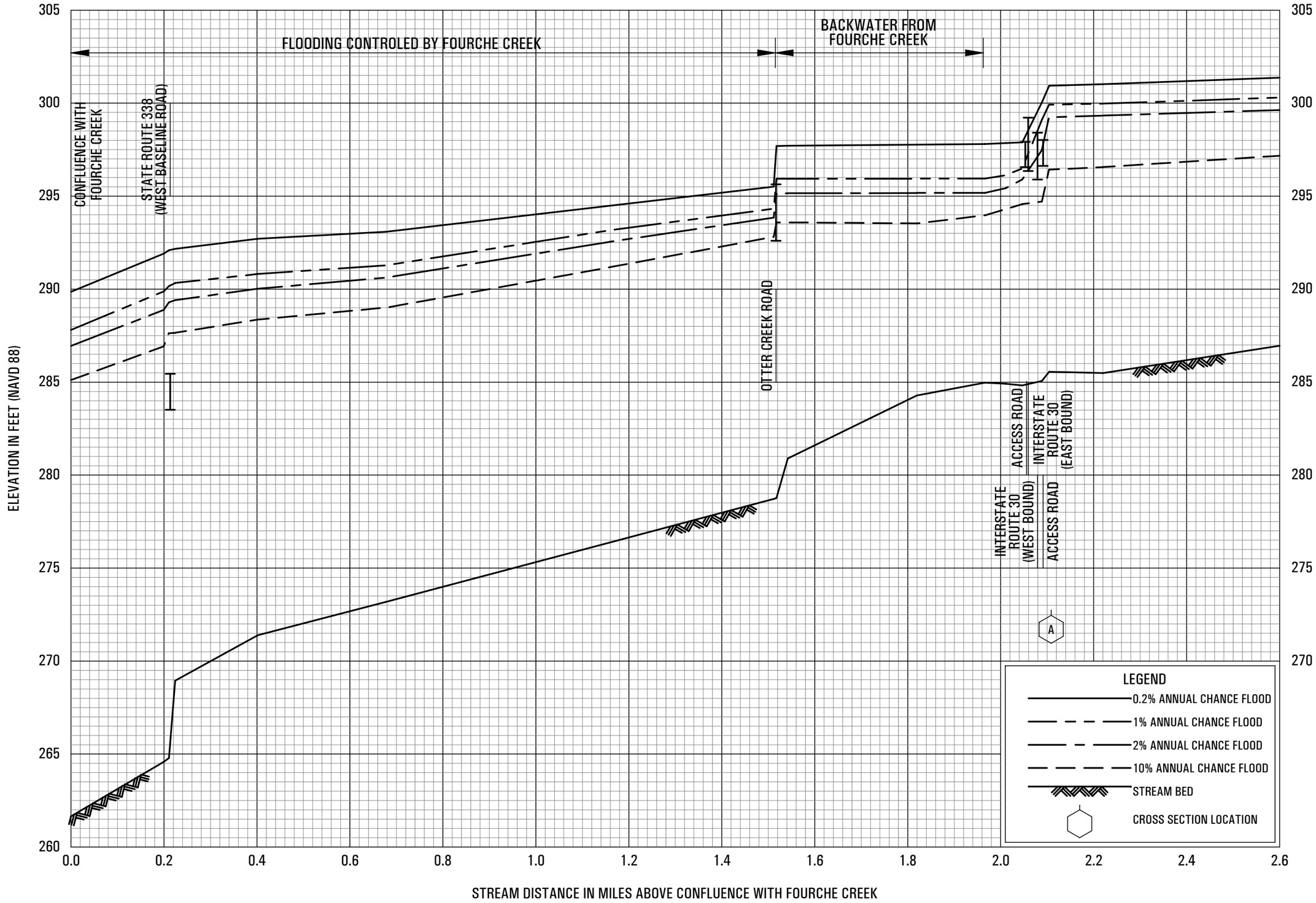

FLOOD PROFILES

OTTER CREEK

FEDERAL EMERGENCY MANAGEMENT AGENCY

PULASKI COUNTY, AR

AND INCORPORATED AREAS

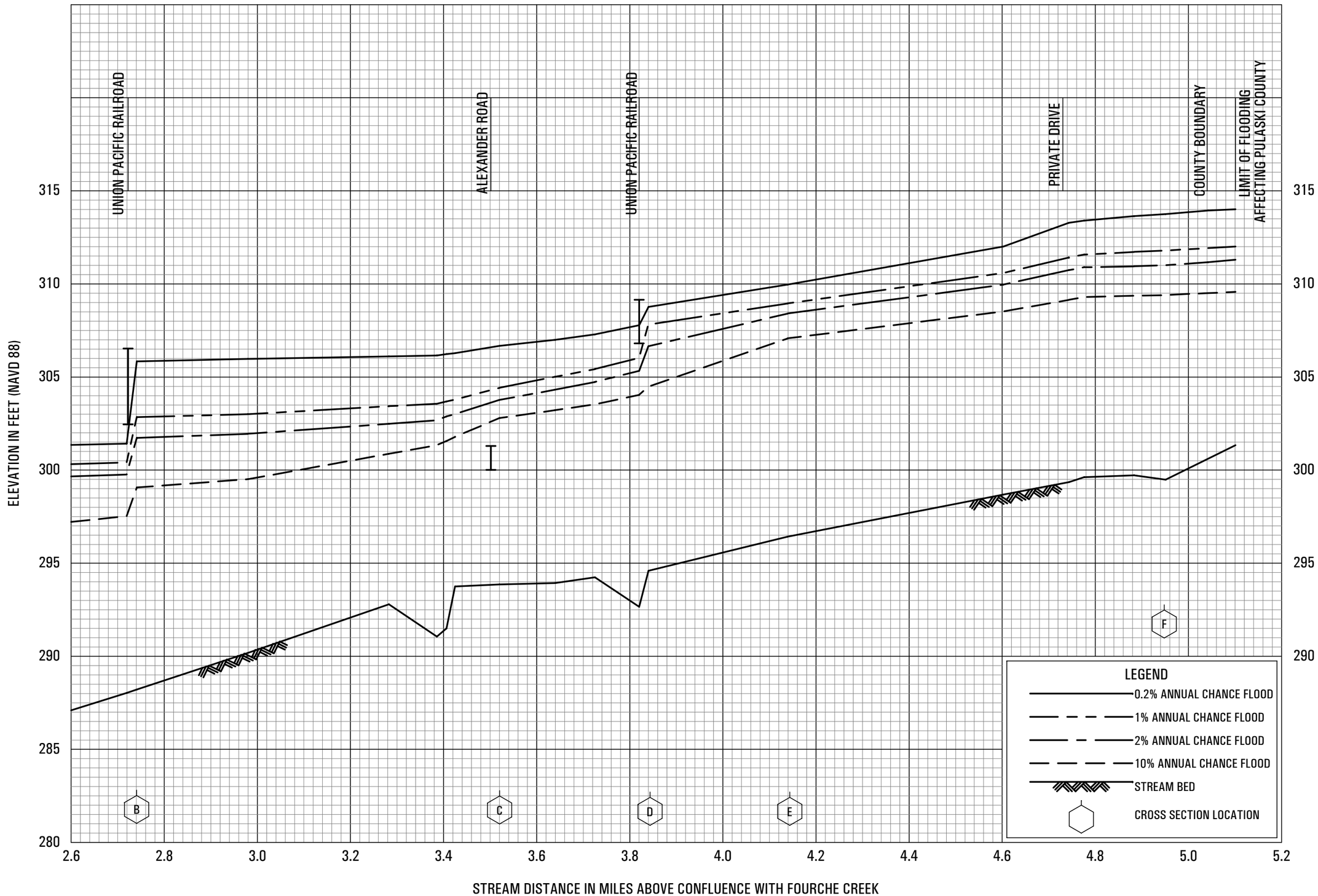

FLOOD PROFILES

OTTER CREEK

FEDERAL EMERGENCY MANAGEMENT AGENCY

PULASKI COUNTY, AR

AND INCORPORATED AREAS

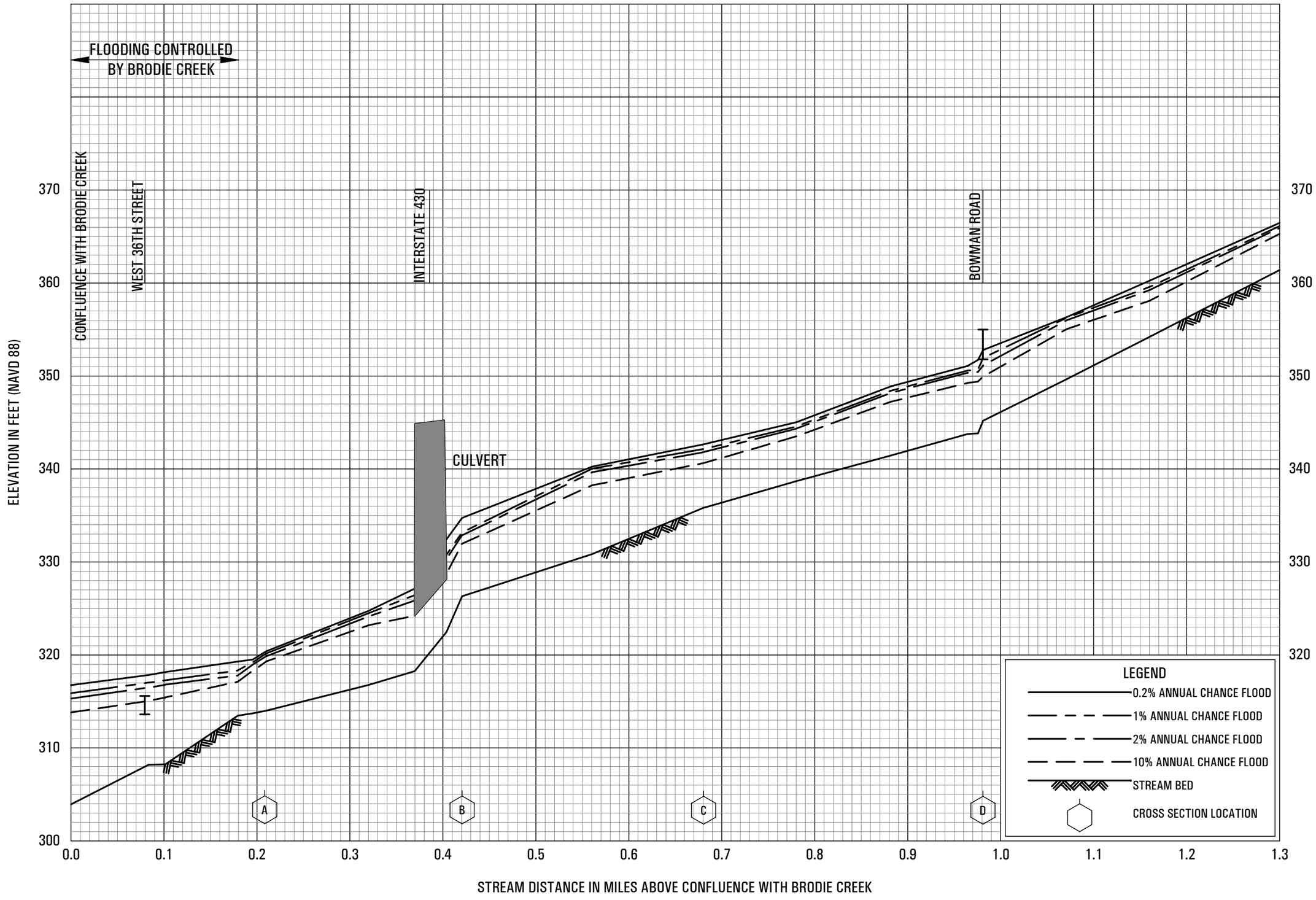

FLOOD PROFILES

PANTHER BRANCH

FEDERAL EMERGENCY MANAGEMENT AGENCY

PULASKI COUNTY, AR

AND INCORPORATED AREAS

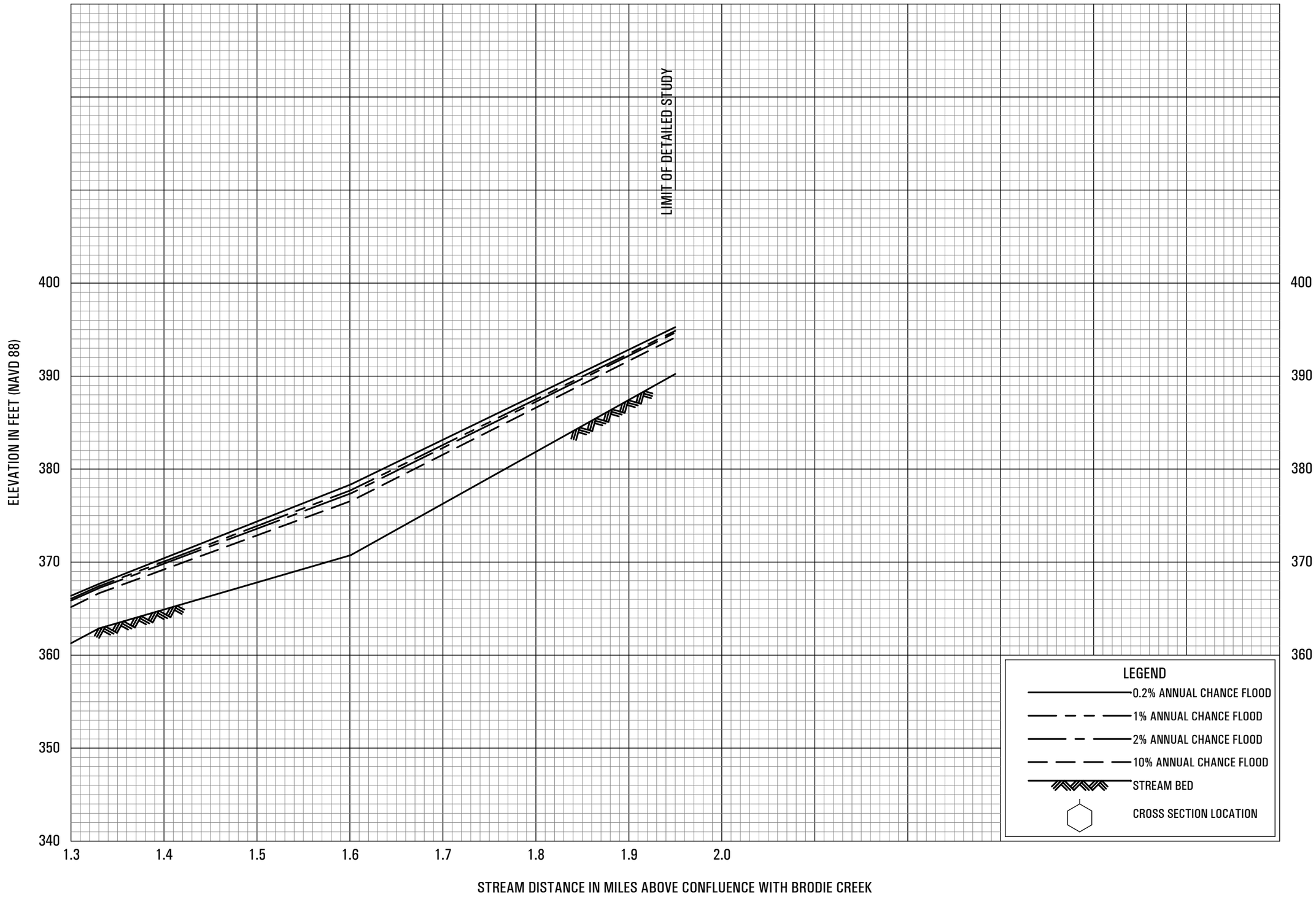

FLOOD PROFILES

PANTHER BRANCH

FEDERAL EMERGENCY MANAGEMENT AGENCY

PULASKI COUNTY, AR

AND INCORPORATED AREAS

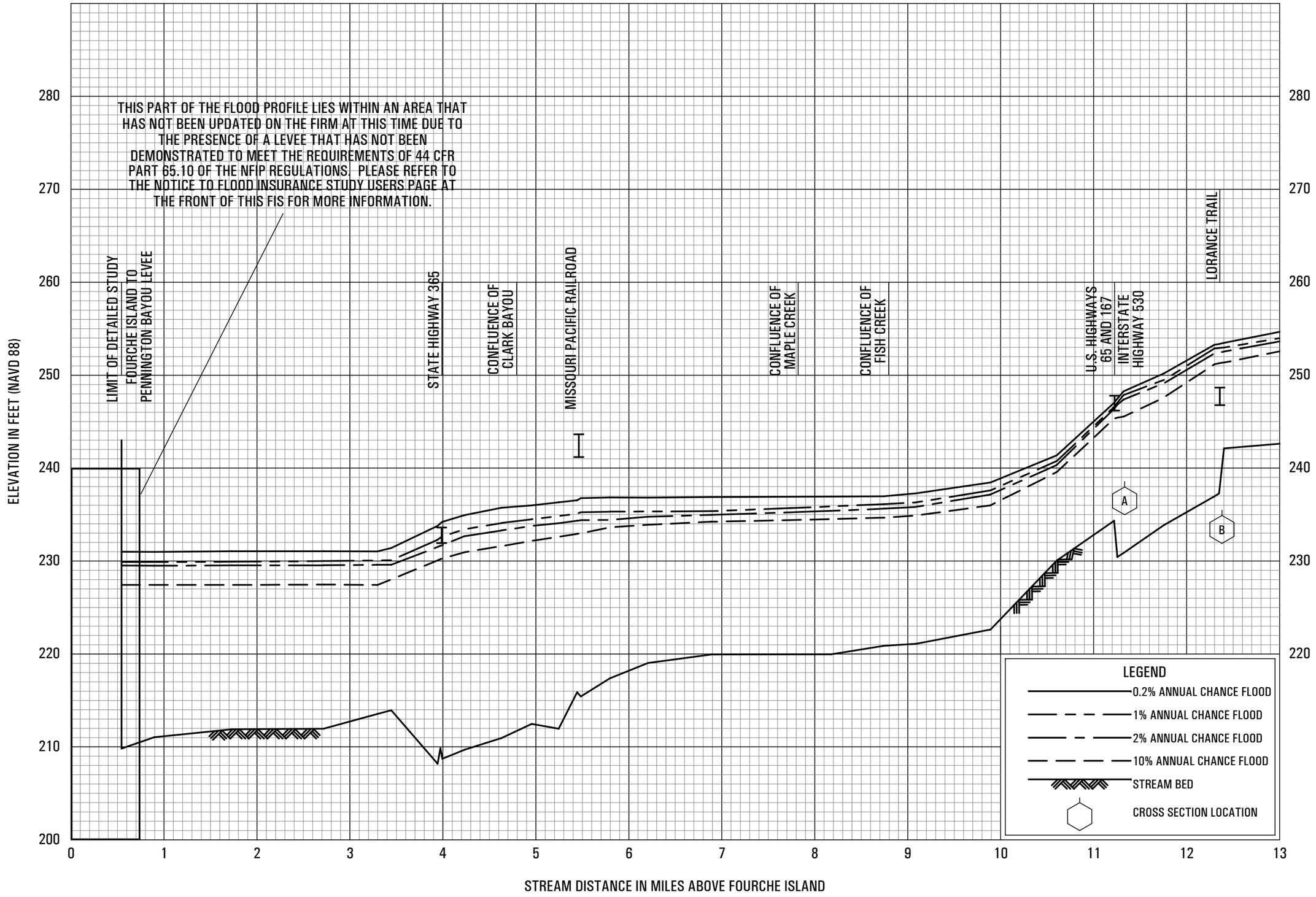

FLOOD PROFILES

PENNINGTON BAYOU-LORANCE CREEK

FEDERAL EMERGENCY MANAGEMENT AGENCY

PULASKI COUNTY, AR

AND INCORPORATED AREAS

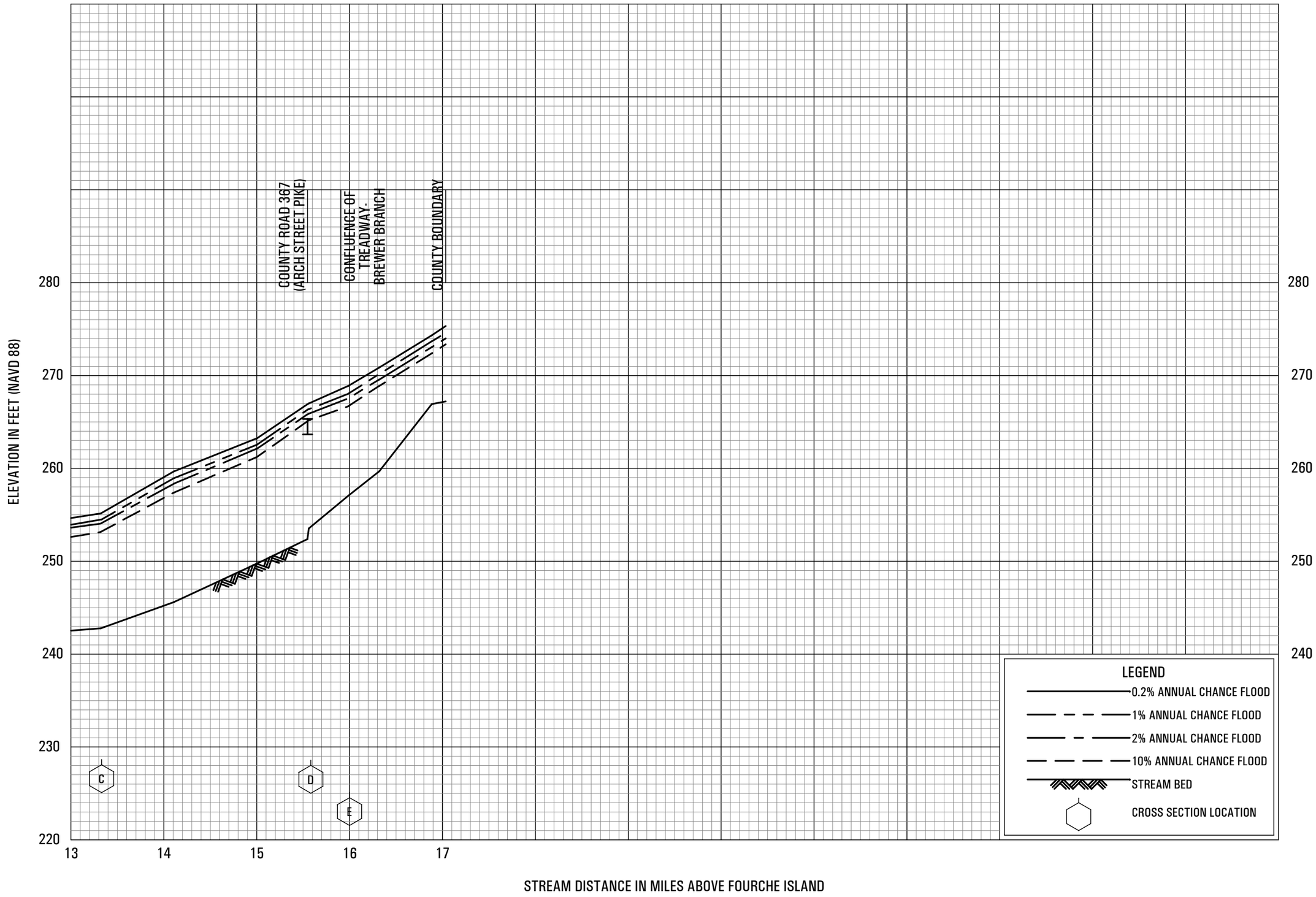

FLOOD PROFILES

PENNINGTON BAYOU-LORANCE CREEK

FEDERAL EMERGENCY MANAGEMENT AGENCY

PULASKI COUNTY, AR

AND INCORPORATED AREAS

146P

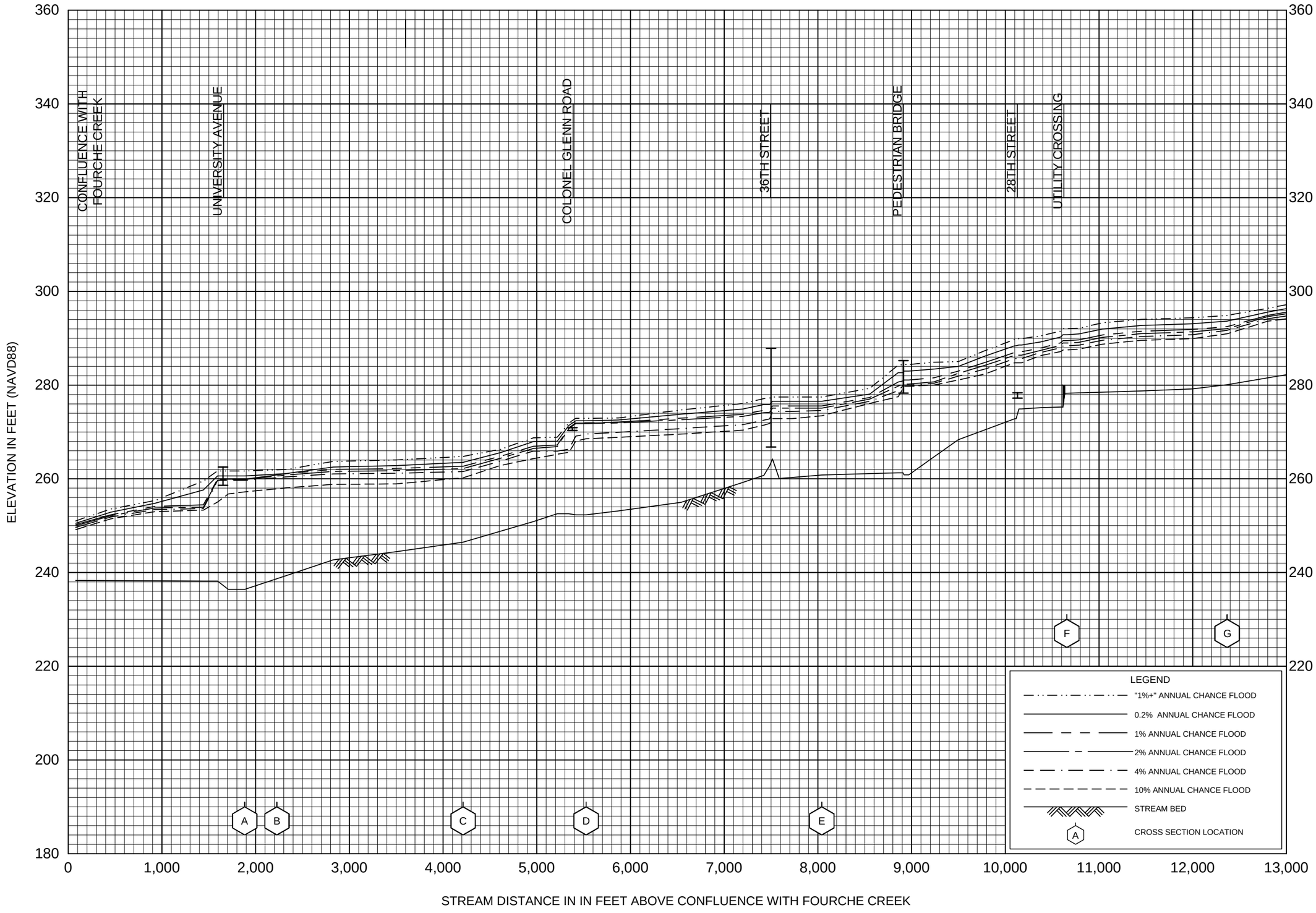

FLOOD PROFILES

ROCK CREEK

FEDERAL EMERGENCY MANAGEMENT AGENCY

PULASKI COUNTY, AR

AND INCORPORATED AREAS

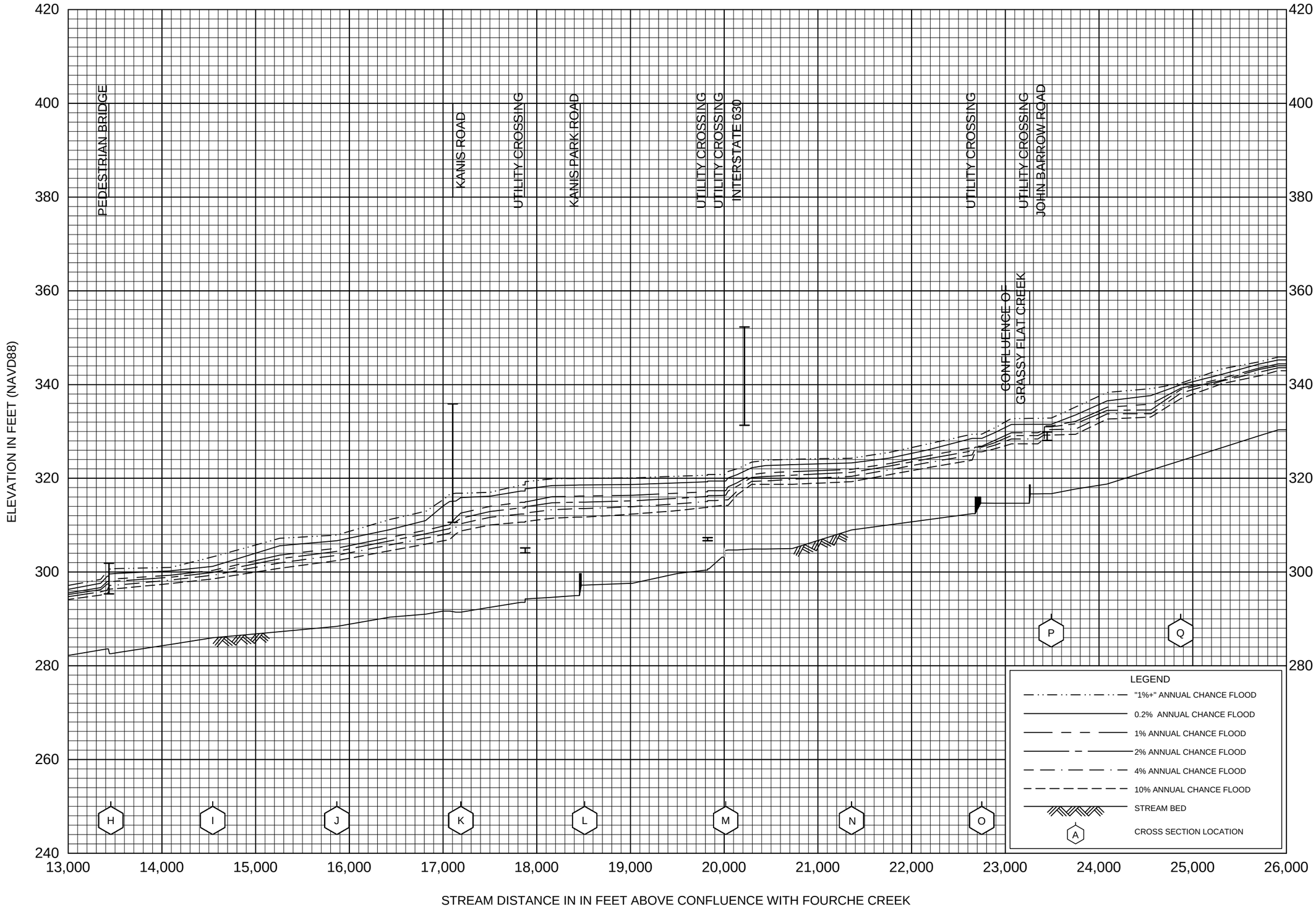

FLOOD PROFILES

ROCK CREEK

FEDERAL EMERGENCY MANAGEMENT AGENCY

PULASKI COUNTY, AR

AND INCORPORATED AREAS

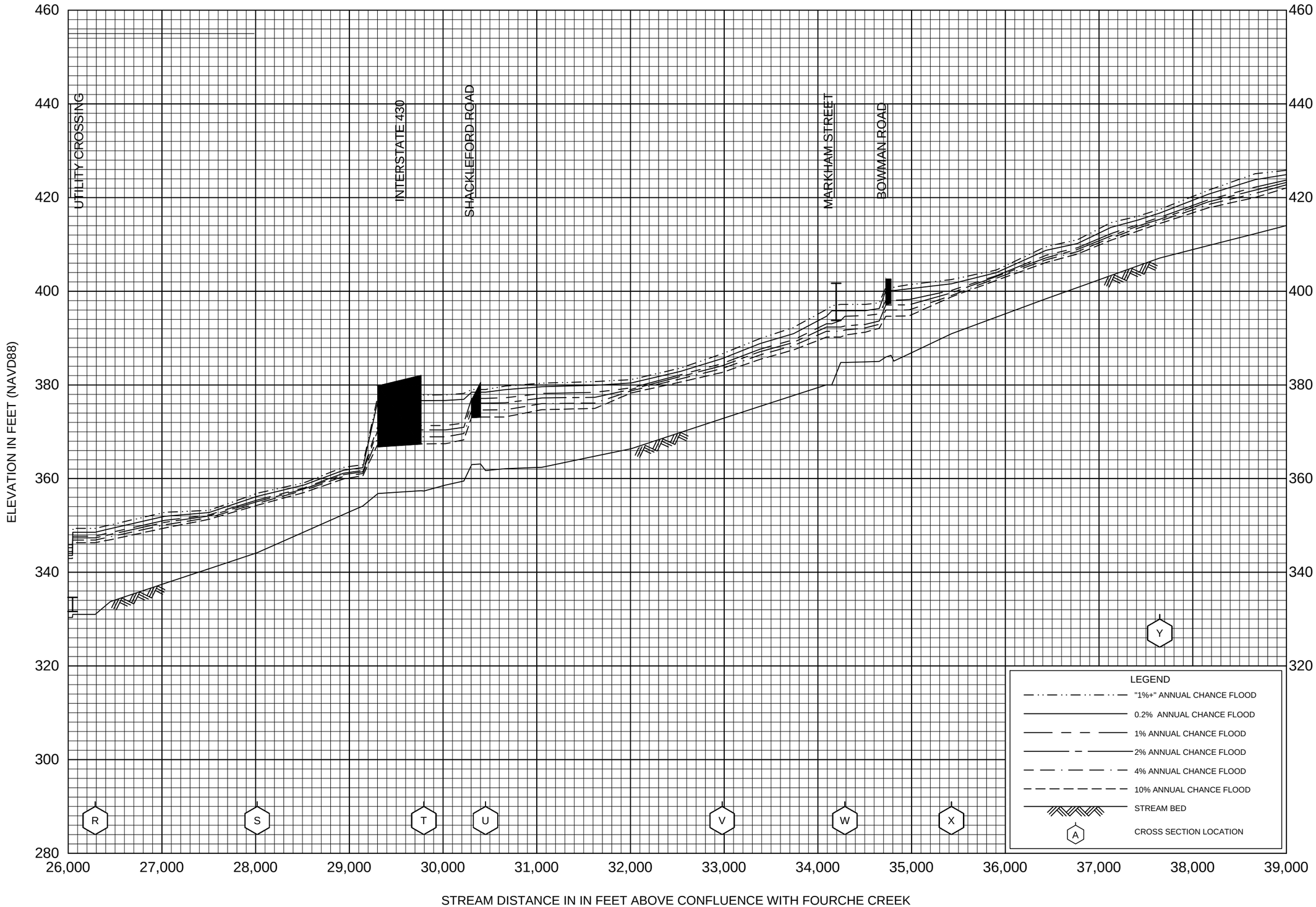

FLOOD PROFILES

ROCK CREEK

FEDERAL EMERGENCY MANAGEMENT AGENCY

PULASKI COUNTY, AR

AND INCORPORATED AREAS

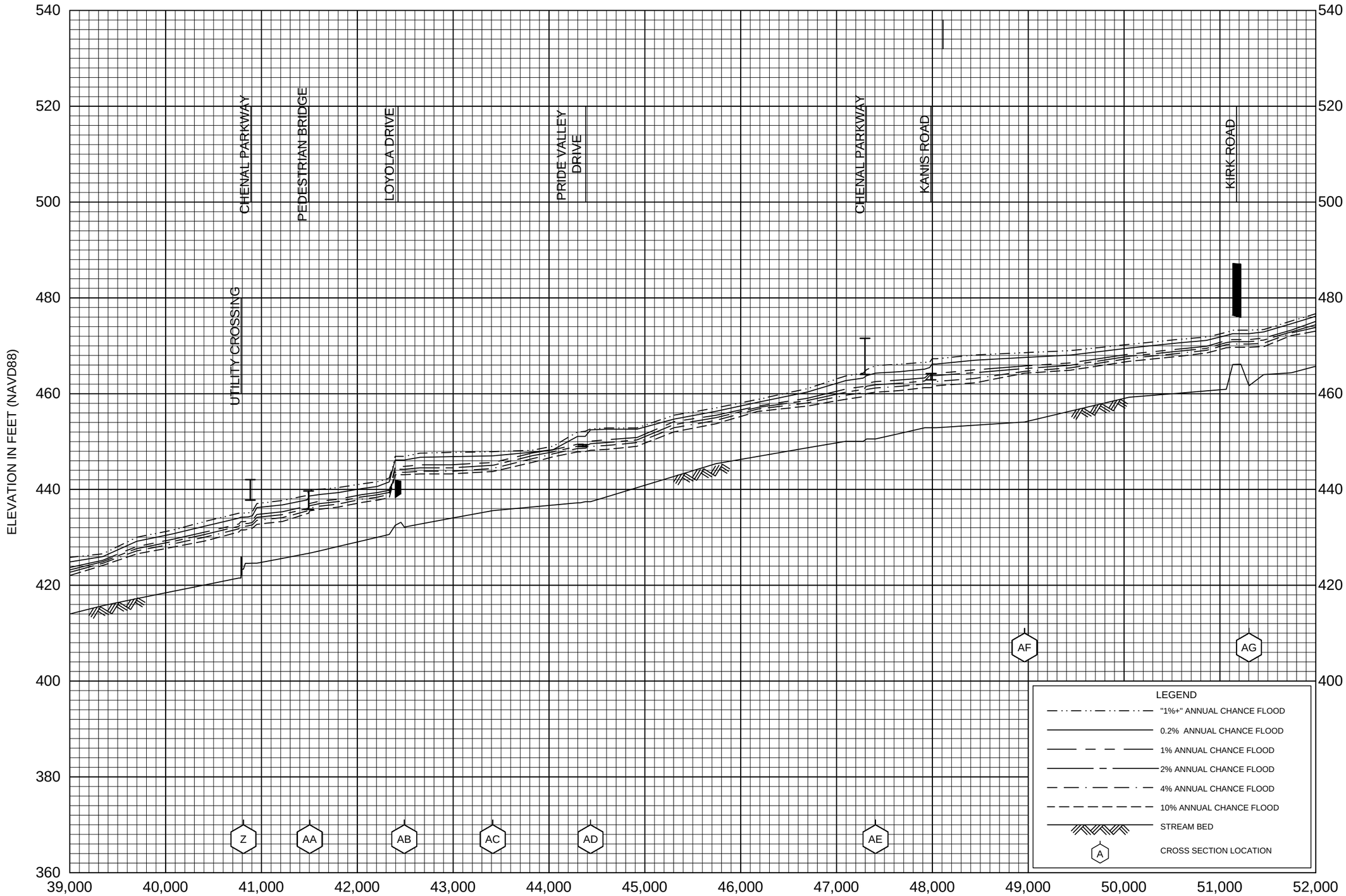

FLOOD PROFILES

ROCK CREEK

FEDERAL EMERGENCY MANAGEMENT AGENCY

PULASKI COUNTY, AR

AND INCORPORATED AREAS

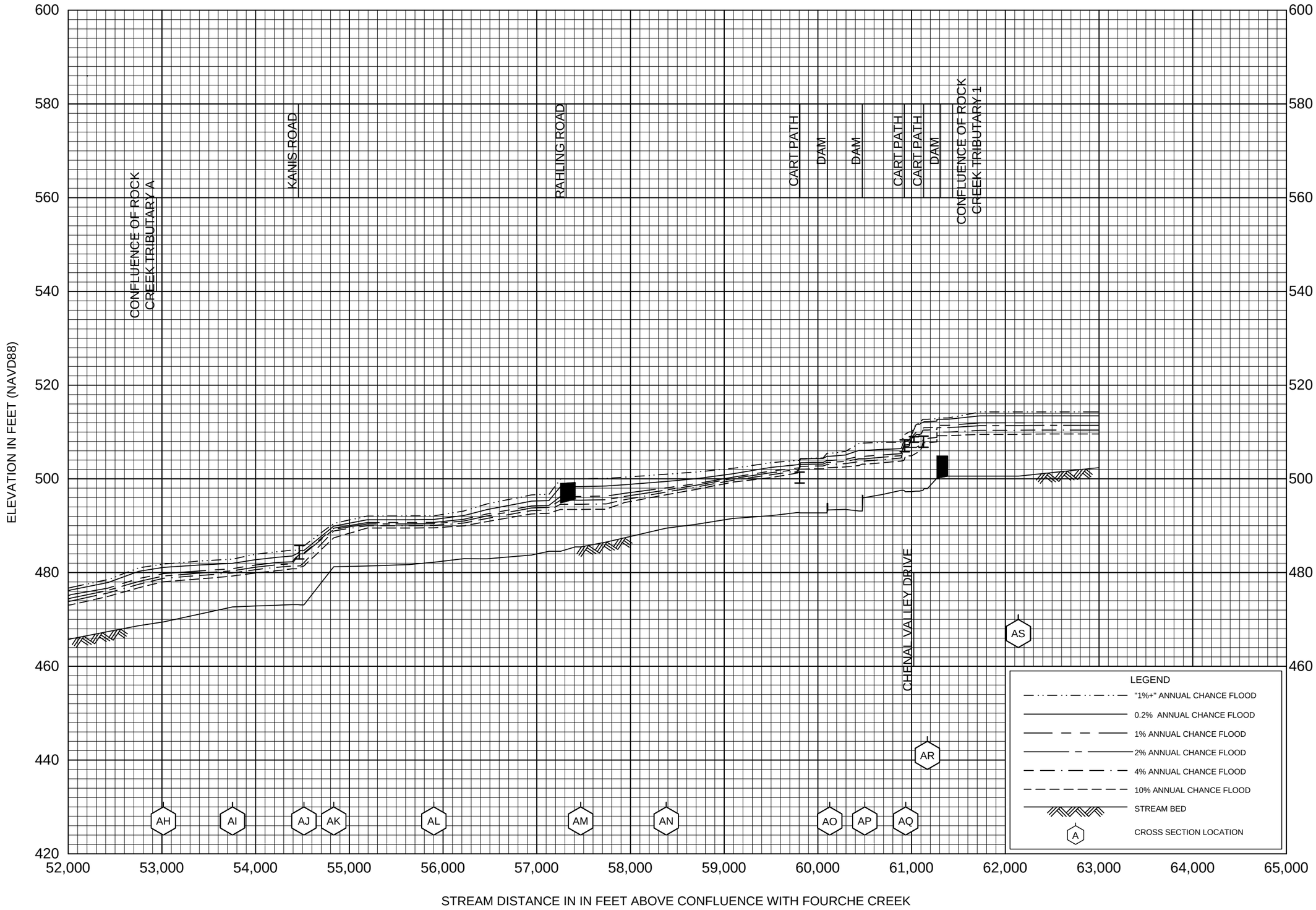

FLOOD PROFILES

ROCK CREEK

FEDERAL EMERGENCY MANAGEMENT AGENCY

PULASKI COUNTY, AR

AND INCORPORATED AREAS

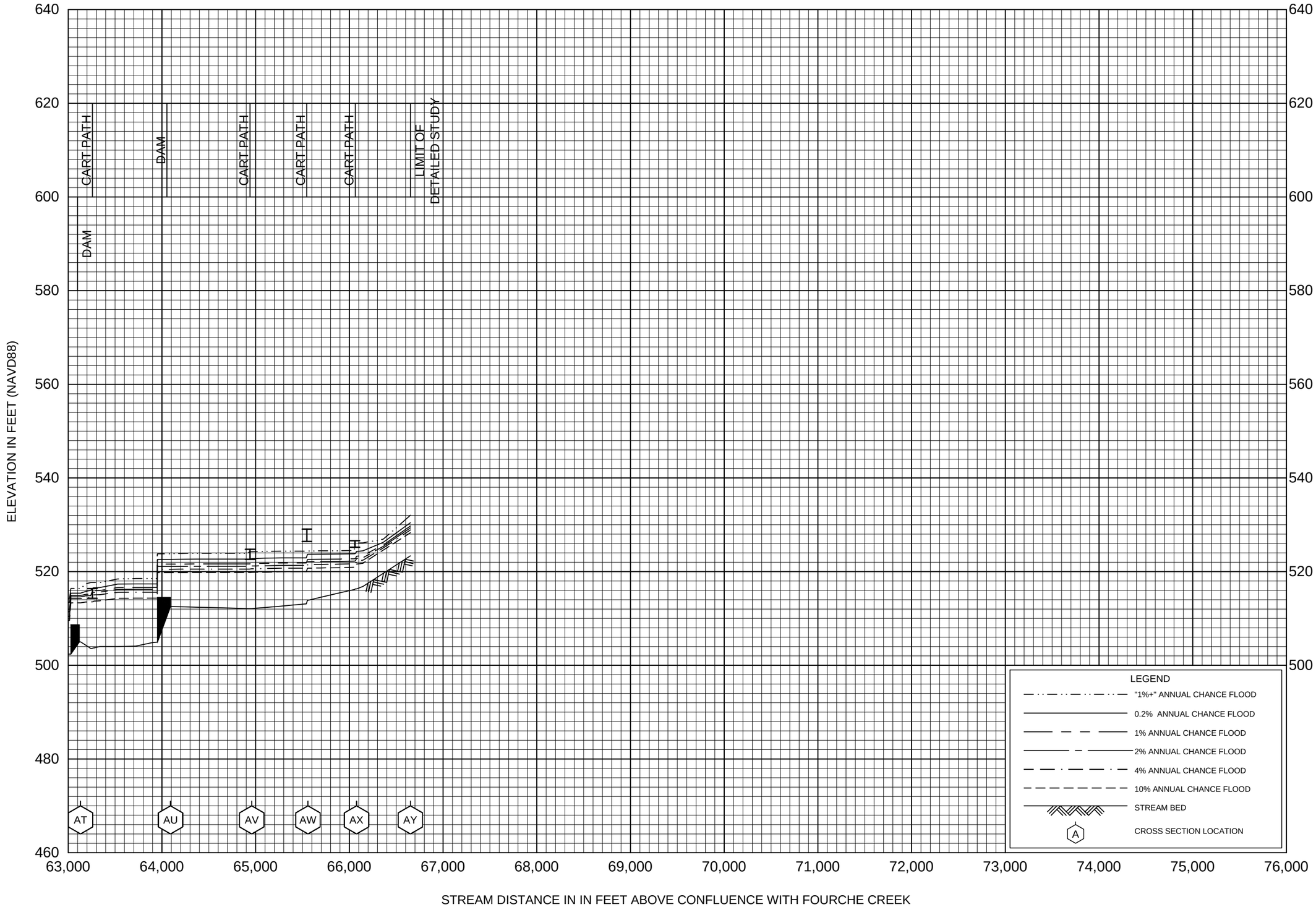

FLOOD PROFILES

ROCK CREEK

FEDERAL EMERGENCY MANAGEMENT AGENCY

PULASKI COUNTY, AR

AND INCORPORATED AREAS

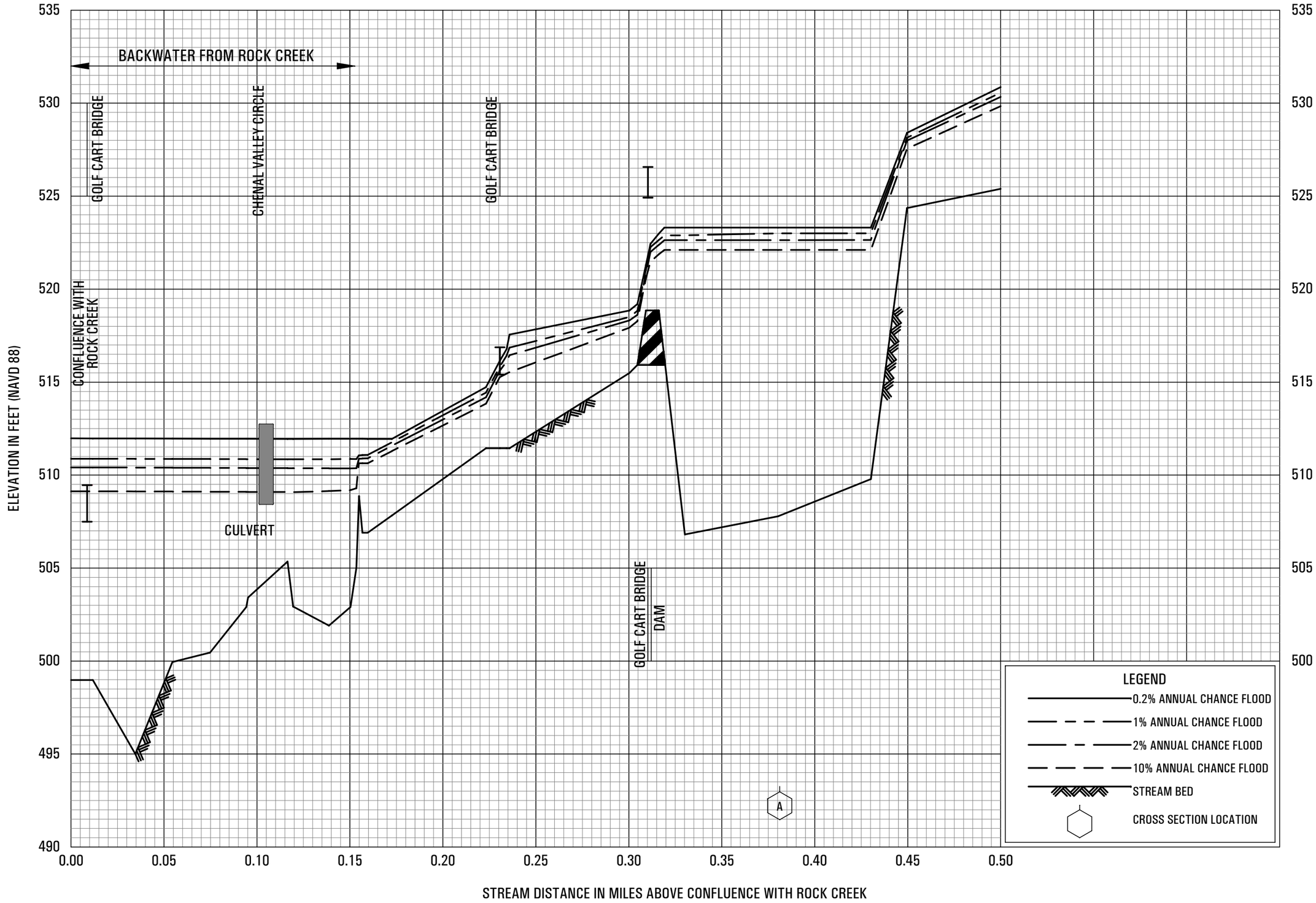

FLOOD PROFILES

ROCK CREEK TRIBUTARY 1

FEDERAL EMERGENCY MANAGEMENT AGENCY

PULASKI COUNTY, AR

AND INCORPORATED AREAS

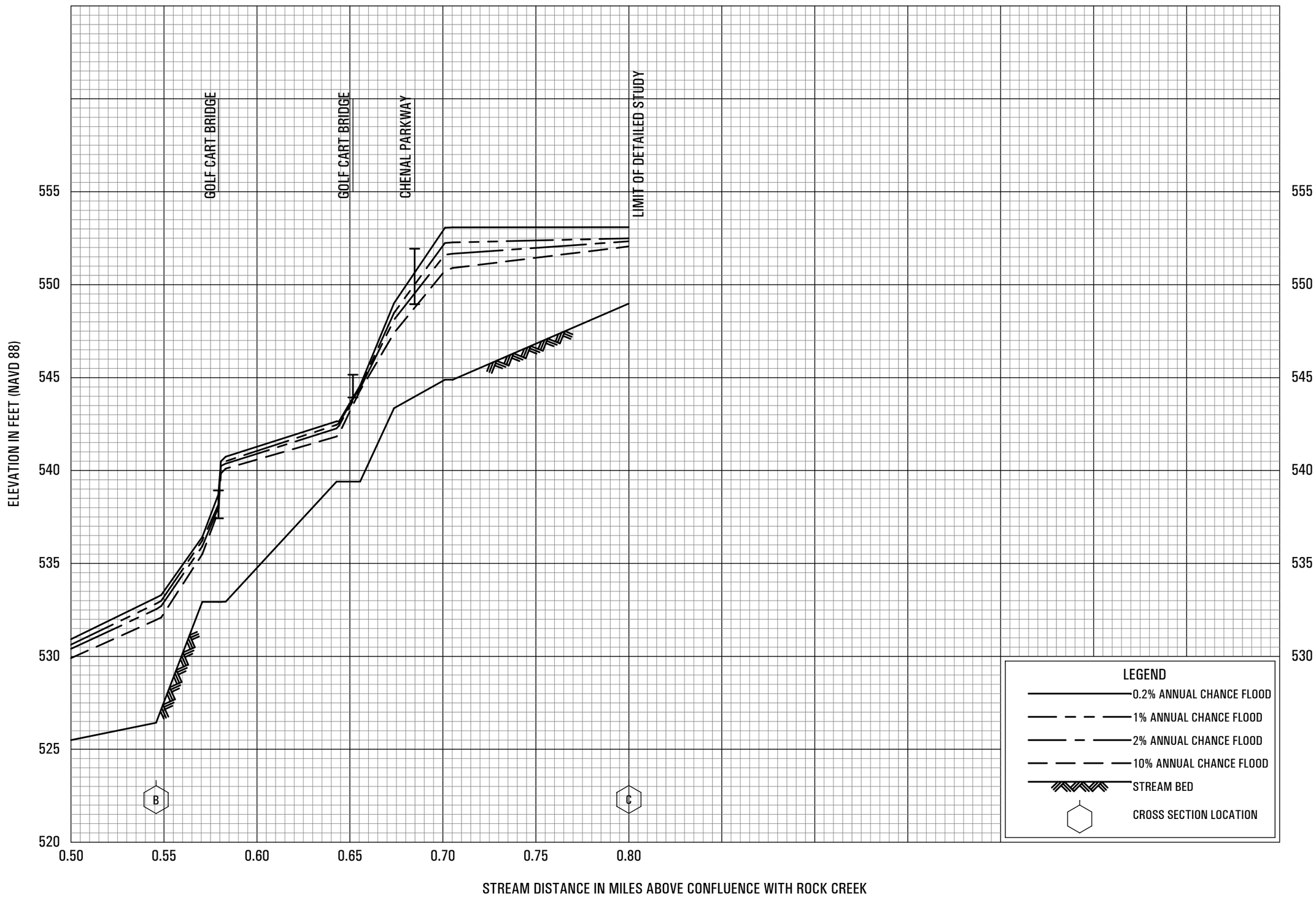

FLOOD PROFILES

ROCK CREEK TRIBUTARY 1

FEDERAL EMERGENCY MANAGEMENT AGENCY

PULASKI COUNTY, AR

AND INCORPORATED AREAS

154P

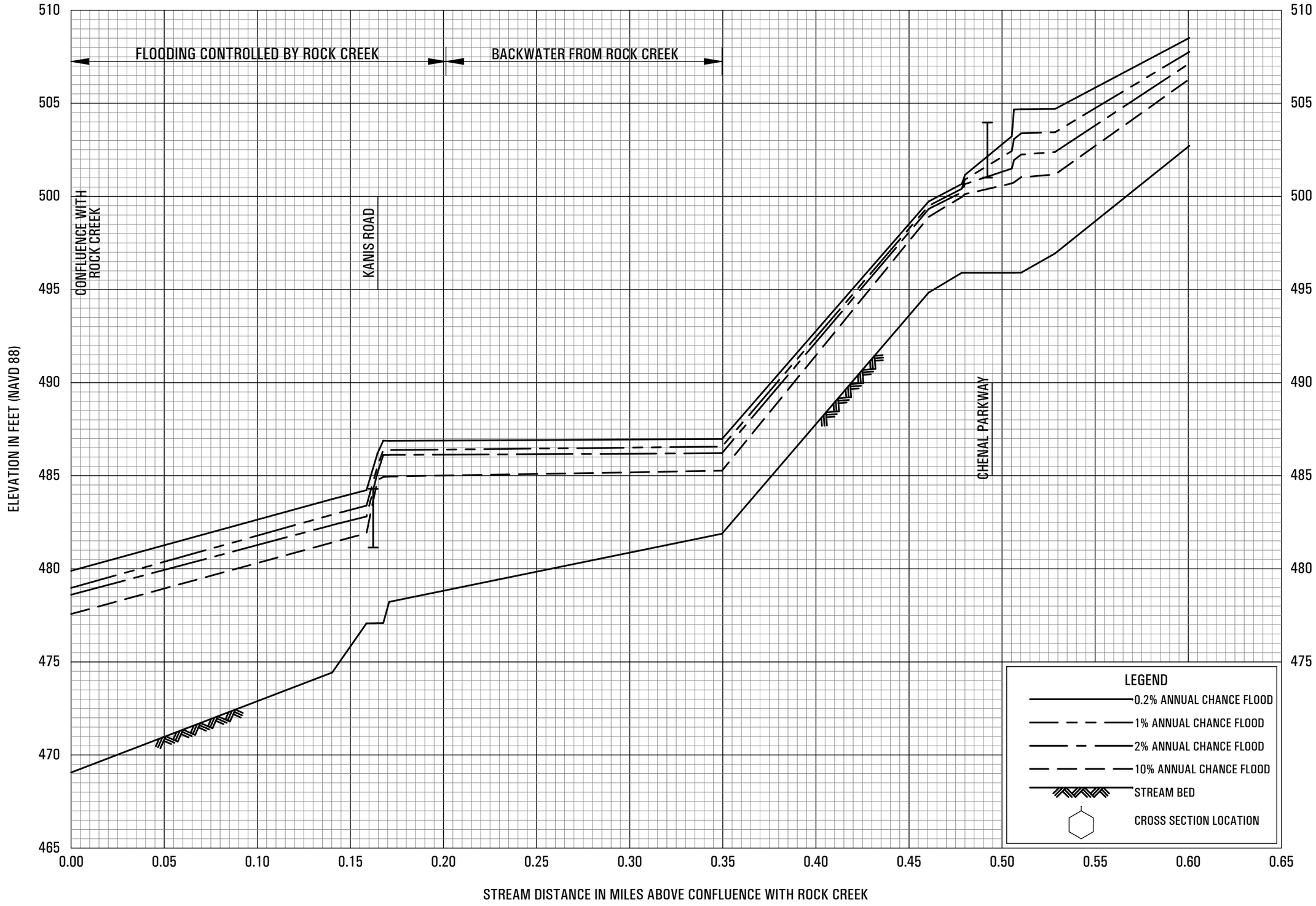

FLOOD PROFILES

ROCK CREEK TRIBUTARY A

FEDERAL EMERGENCY MANAGEMENT AGENCY

PULASKI COUNTY, AR

AND INCORPORATED AREAS

155P

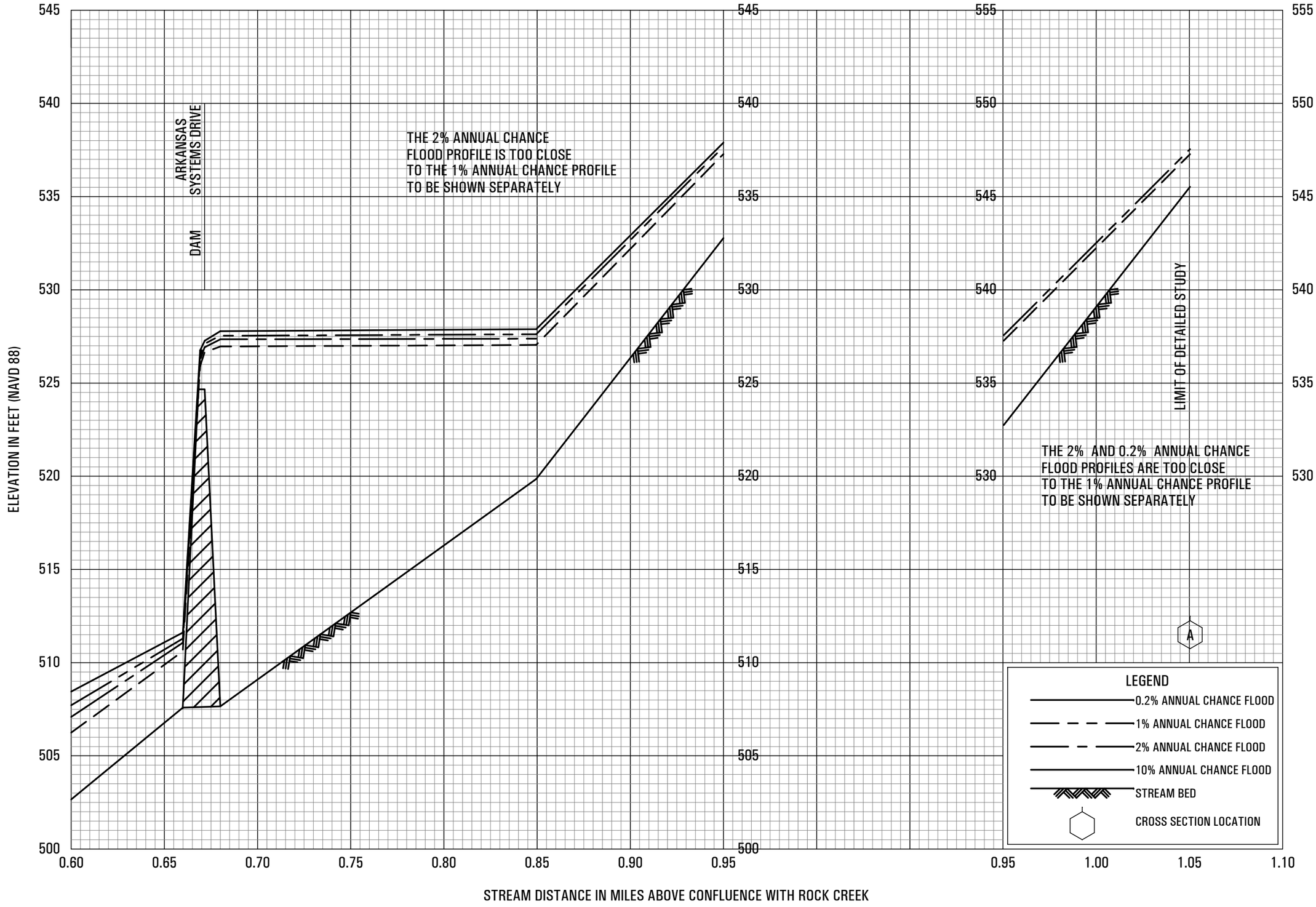

FLOOD PROFILES

ROCK CREEK TRIBUTARY A

FEDERAL EMERGENCY MANAGEMENT AGENCY

PULASKI COUNTY, AR

AND INCORPORATED AREAS

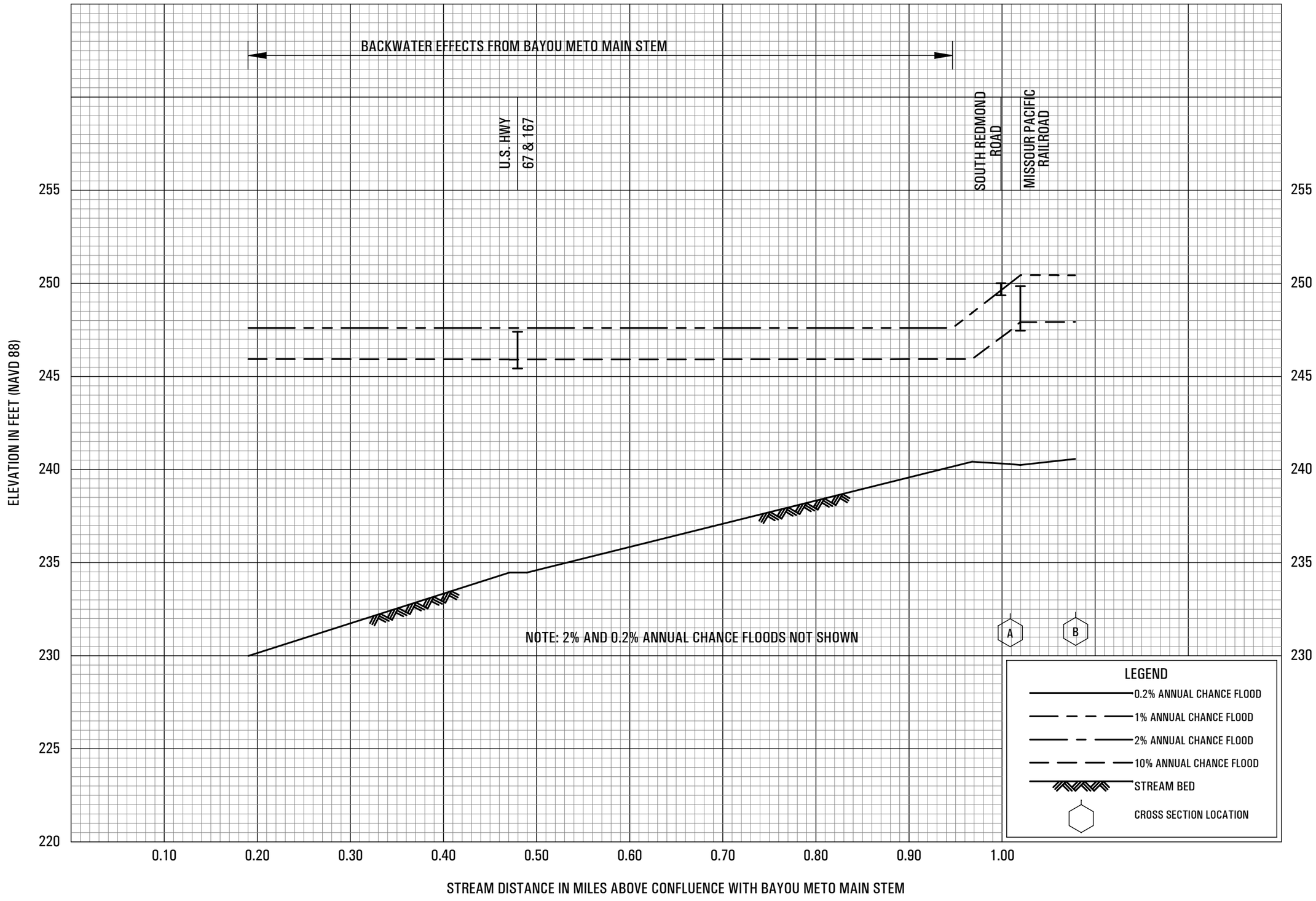

FLOOD PROFILES

ROCKY BRANCH

FEDERAL EMERGENCY MANAGEMENT AGENCY

PULASKI COUNTY, AR

AND INCORPORATED AREAS

157P

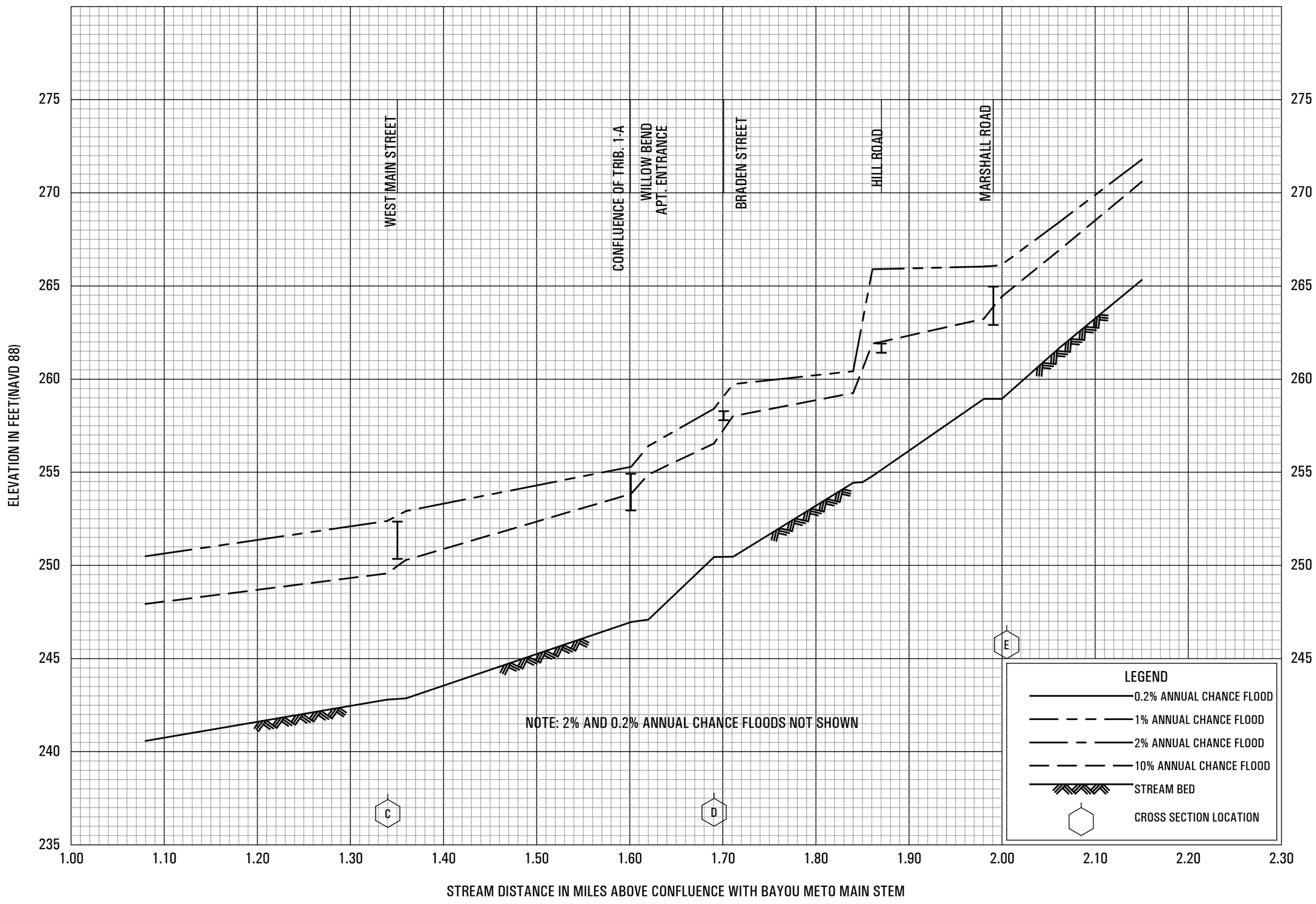

FLOOD PROFILES

ROCKY BRANCH

FEDERAL EMERGENCY MANAGEMENT AGENCY

PULASKI COUNTY, AR

AND INCORPORATED AREAS

158P

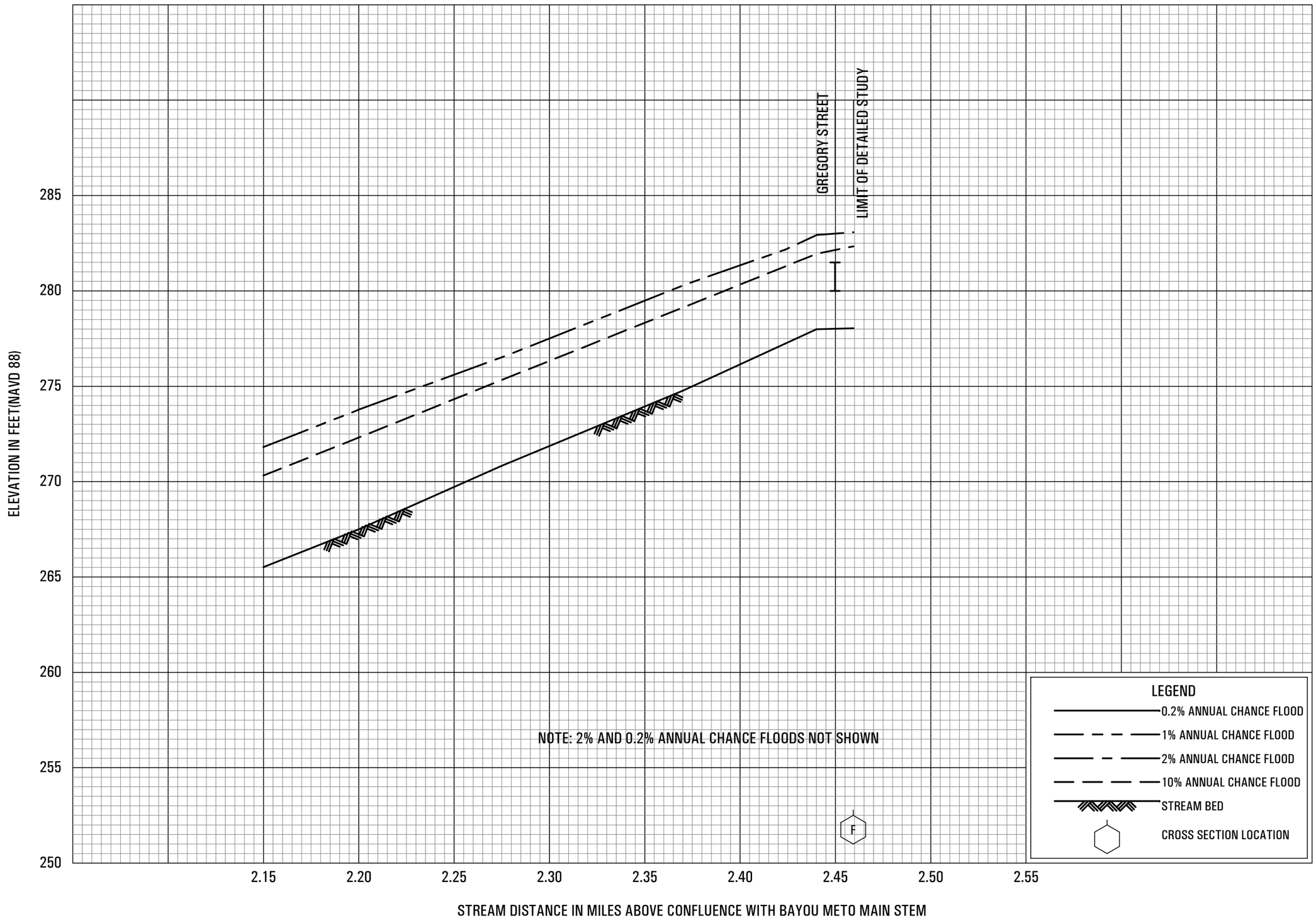

FLOOD PROFILES

ROCKY BRANCH

FEDERAL EMERGENCY MANAGEMENT AGENCY

PULASKI COUNTY, AR

AND INCORPORATED AREAS

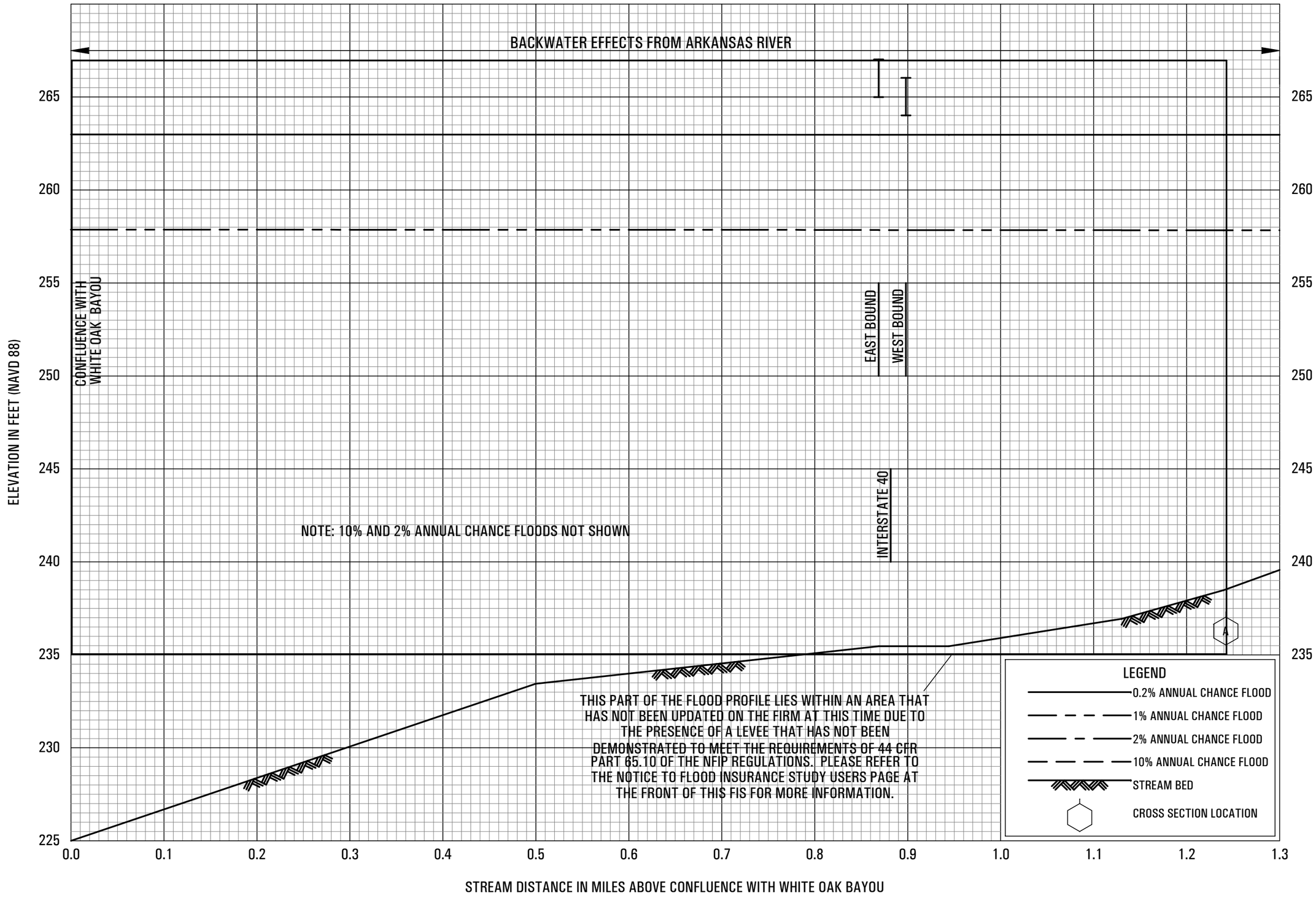

FLOOD PROFILES

SHILCOTTS BAYOU

FEDERAL EMERGENCY MANAGEMENT AGENCY

PULASKI COUNTY, AR

AND INCORPORATED AREAS

160P

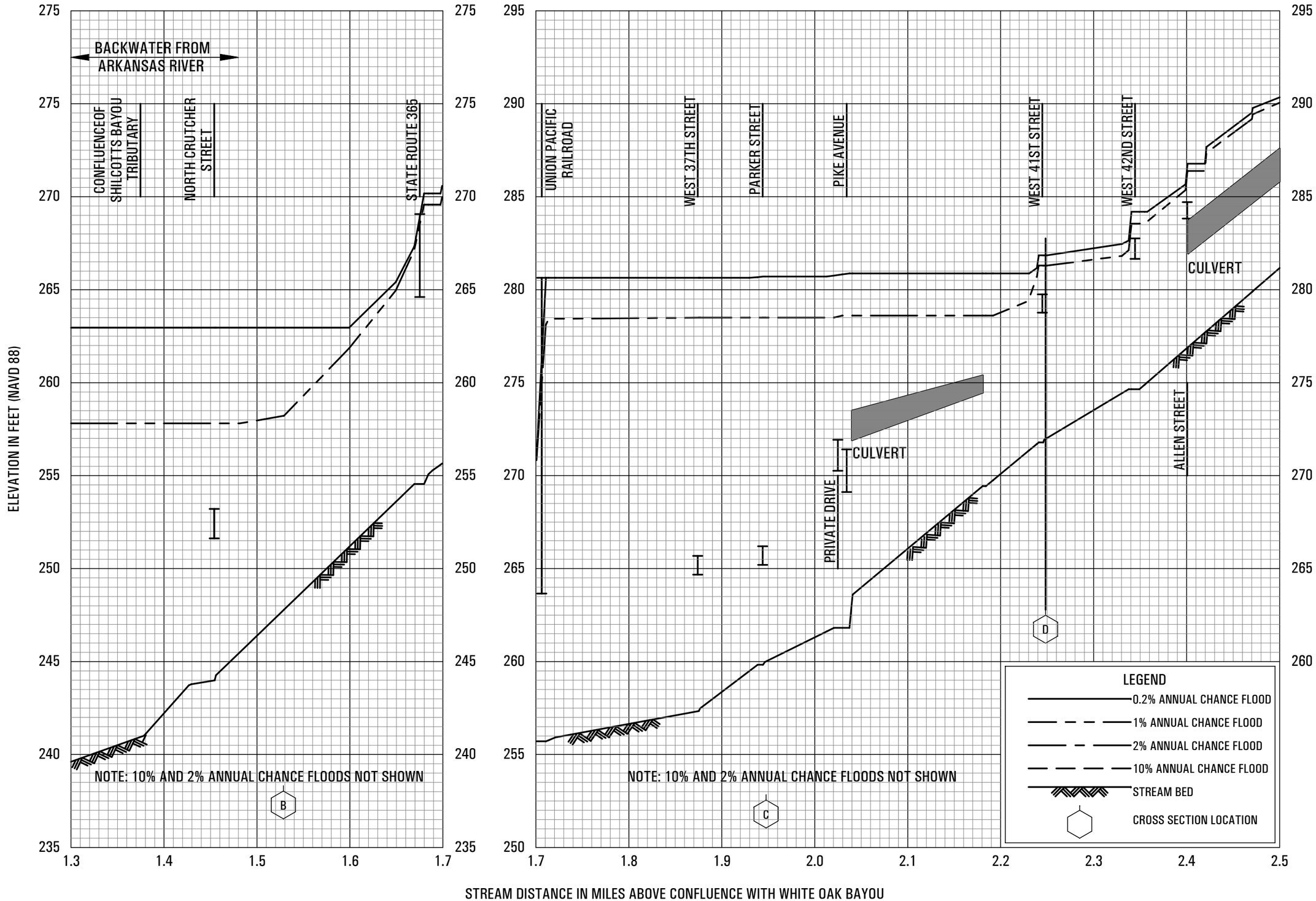

FLOOD PROFILES

SHILCOTTS BAYOU

FEDERAL EMERGENCY MANAGEMENT AGENCY

PULASKI COUNTY, AR

AND INCORPORATED AREAS

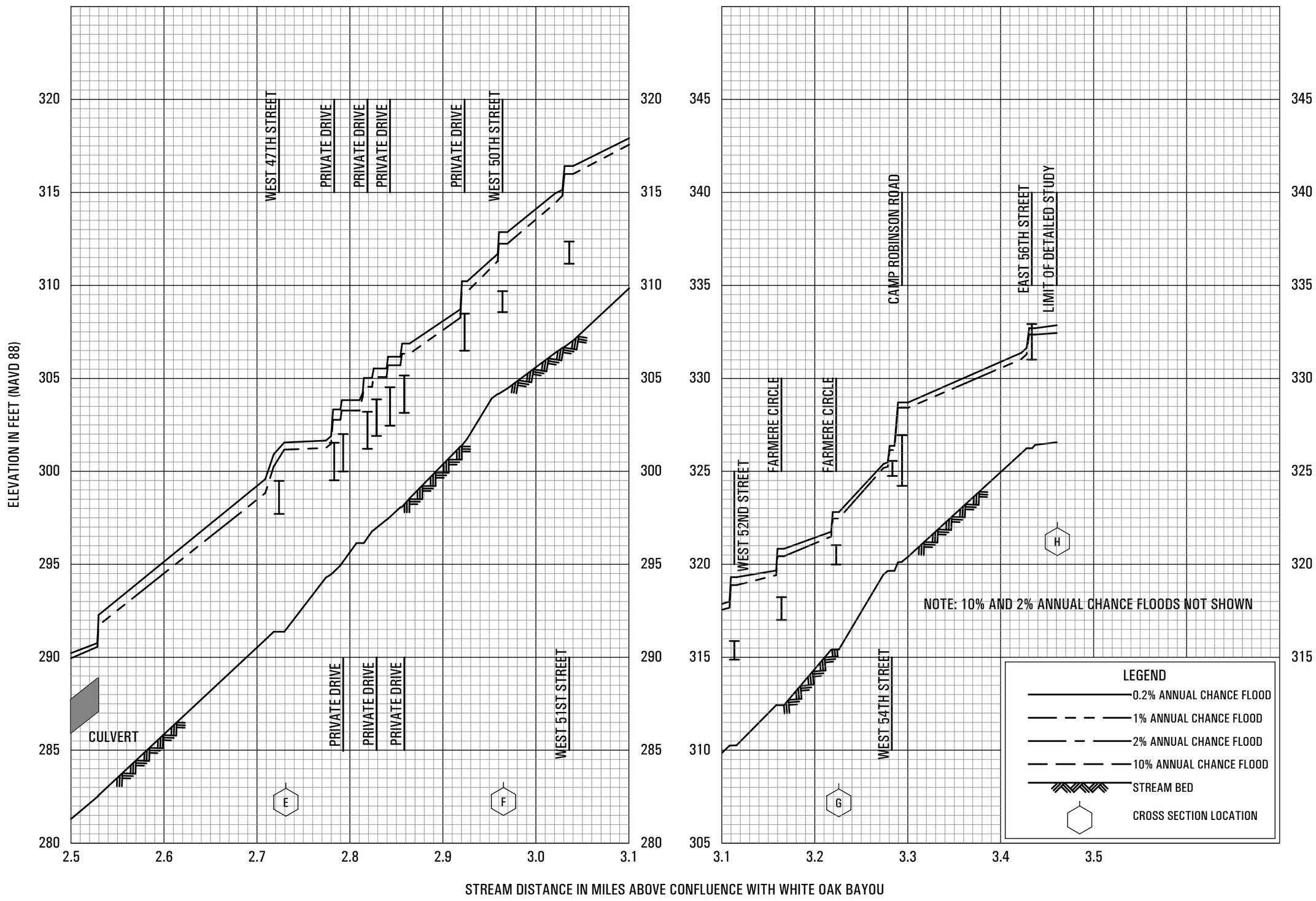

FLOOD PROFILES

SHILCOTTS BAYOU

FEDERAL EMERGENCY MANAGEMENT AGENCY

PULASKI COUNTY, AR

AND INCORPORATED AREAS

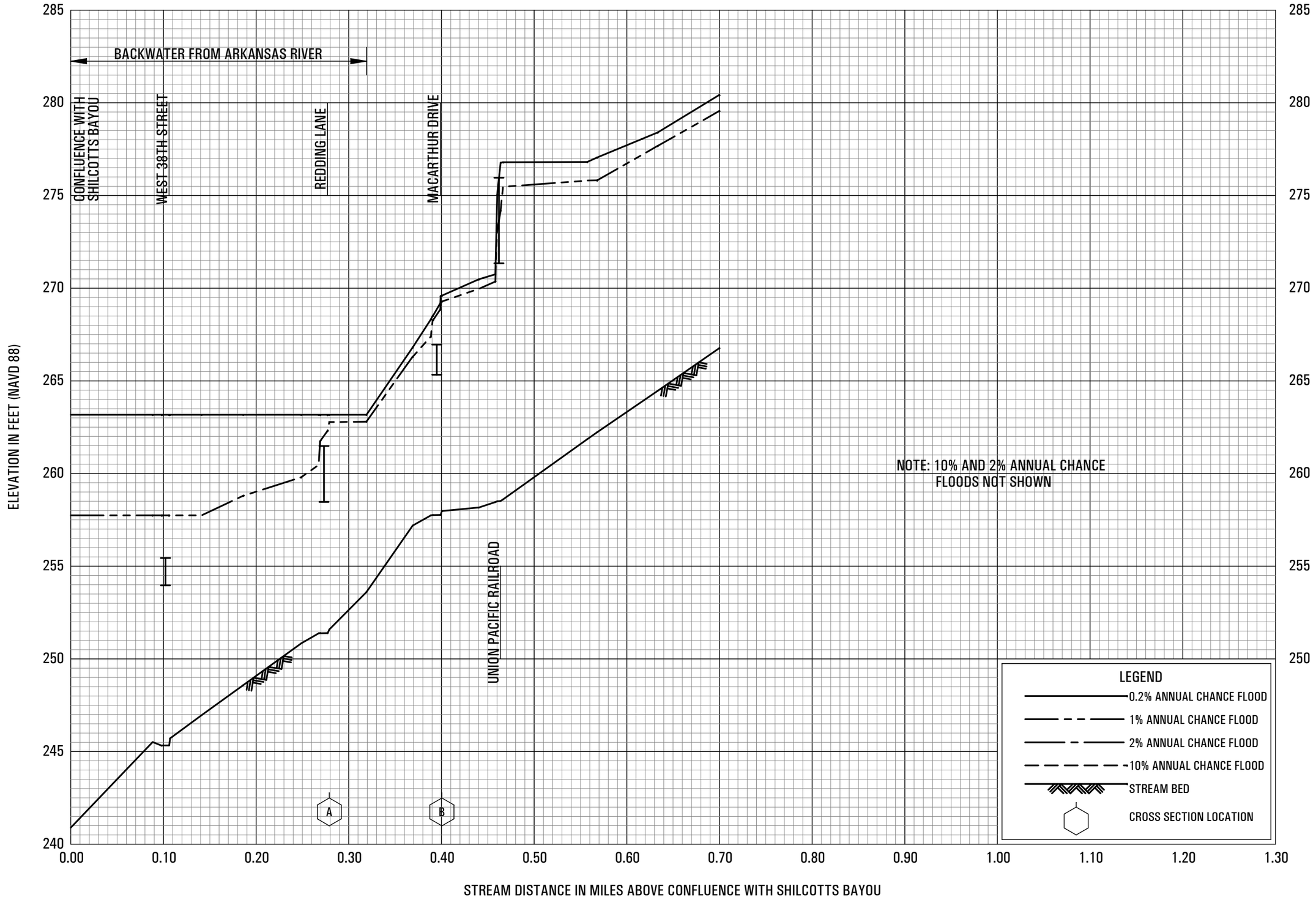

FLOOD PROFILES

SHILCOTTS BAYOU TRIBUTARY

FEDERAL EMERGENCY MANAGEMENT AGENCY

PULASKI COUNTY, AR

AND INCORPORATED AREAS

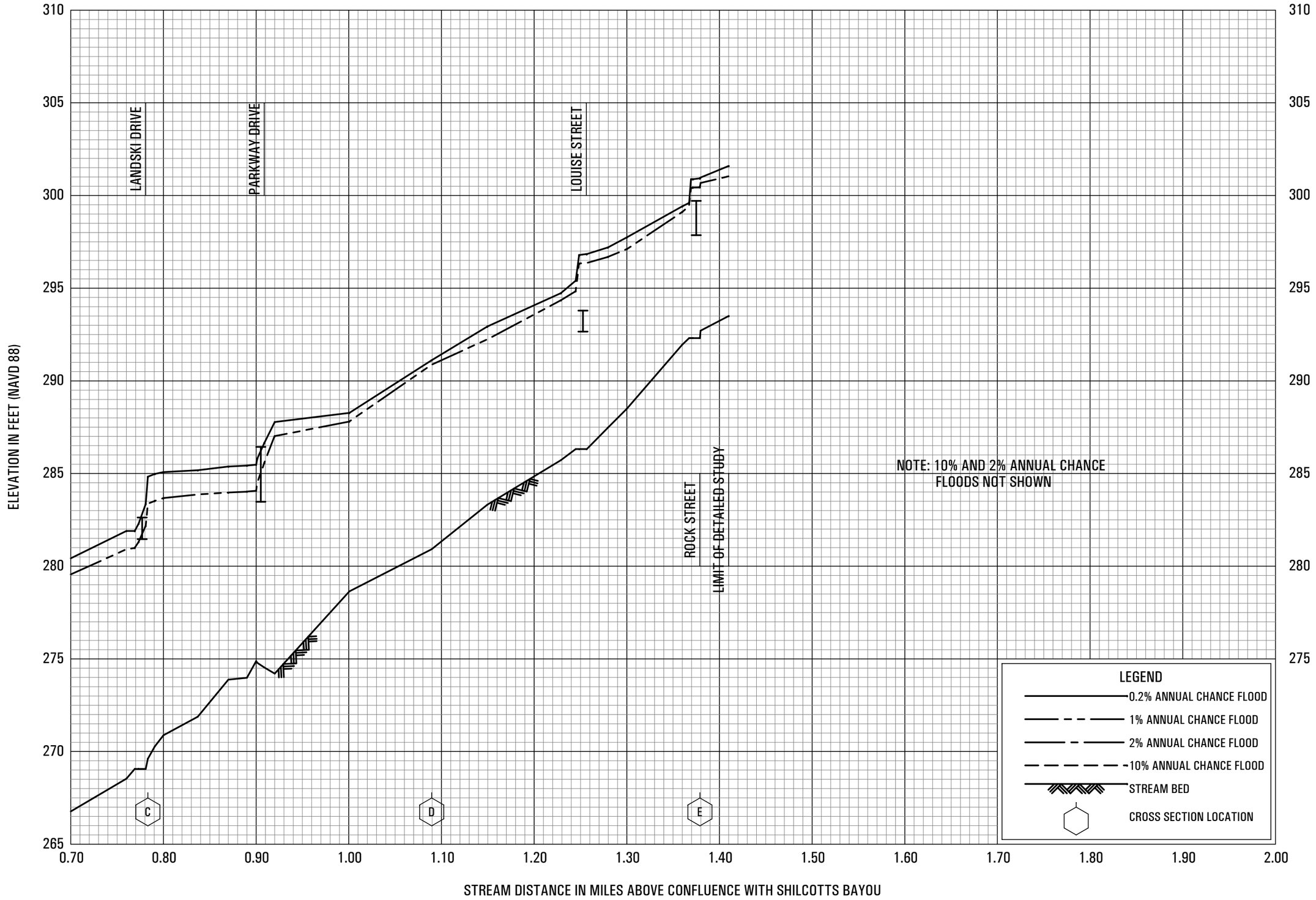

FLOOD PROFILES

SHILCOTTS BAYOU TRIBUTARY

FEDERAL EMERGENCY MANAGEMENT AGENCY

PULASKI COUNTY, AR

AND INCORPORATED AREAS

164P

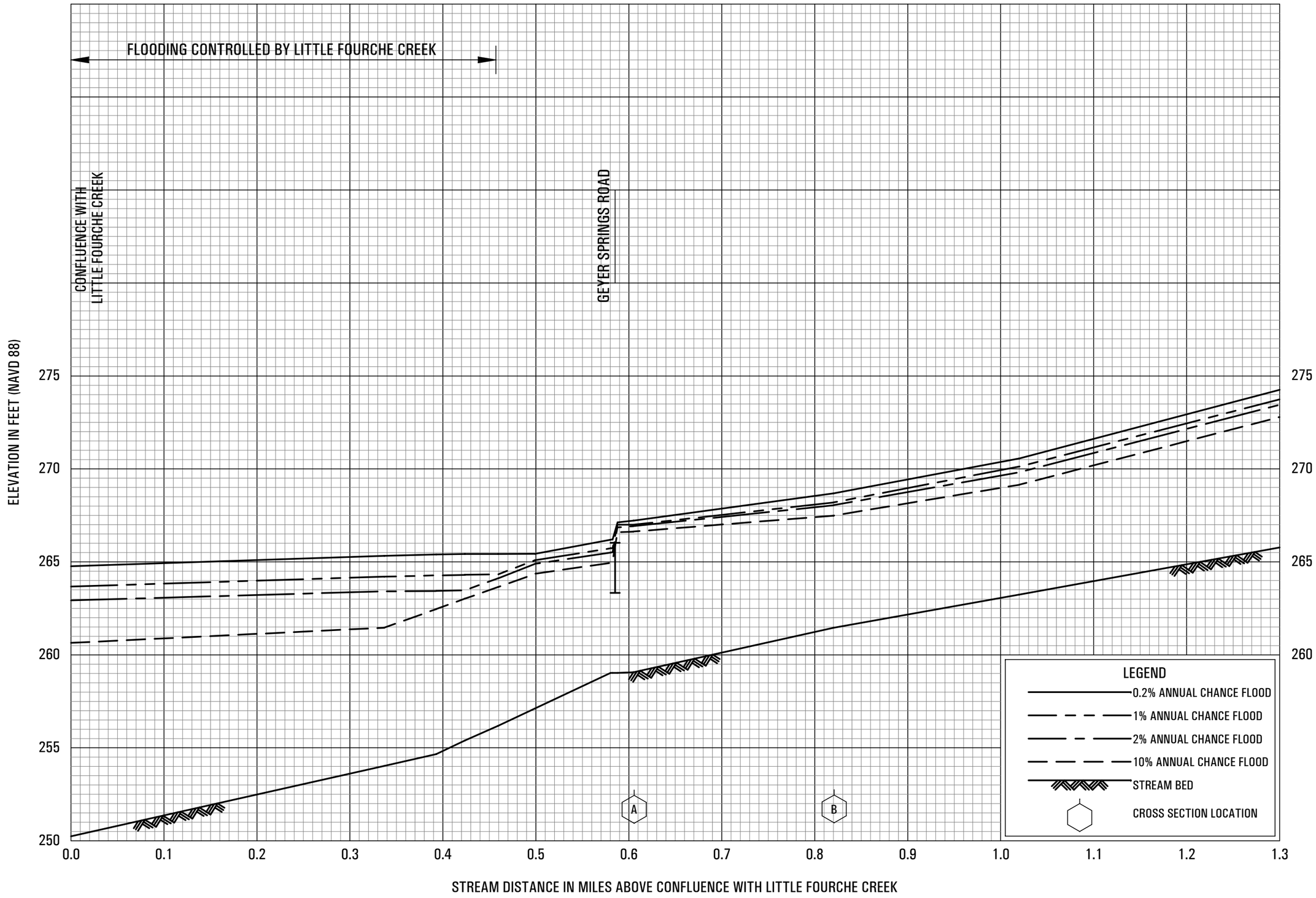

FLOOD PROFILES

SMITH CREEK

FEDERAL EMERGENCY MANAGEMENT AGENCY

PULASKI COUNTY, AR

AND INCORPORATED AREAS

165P

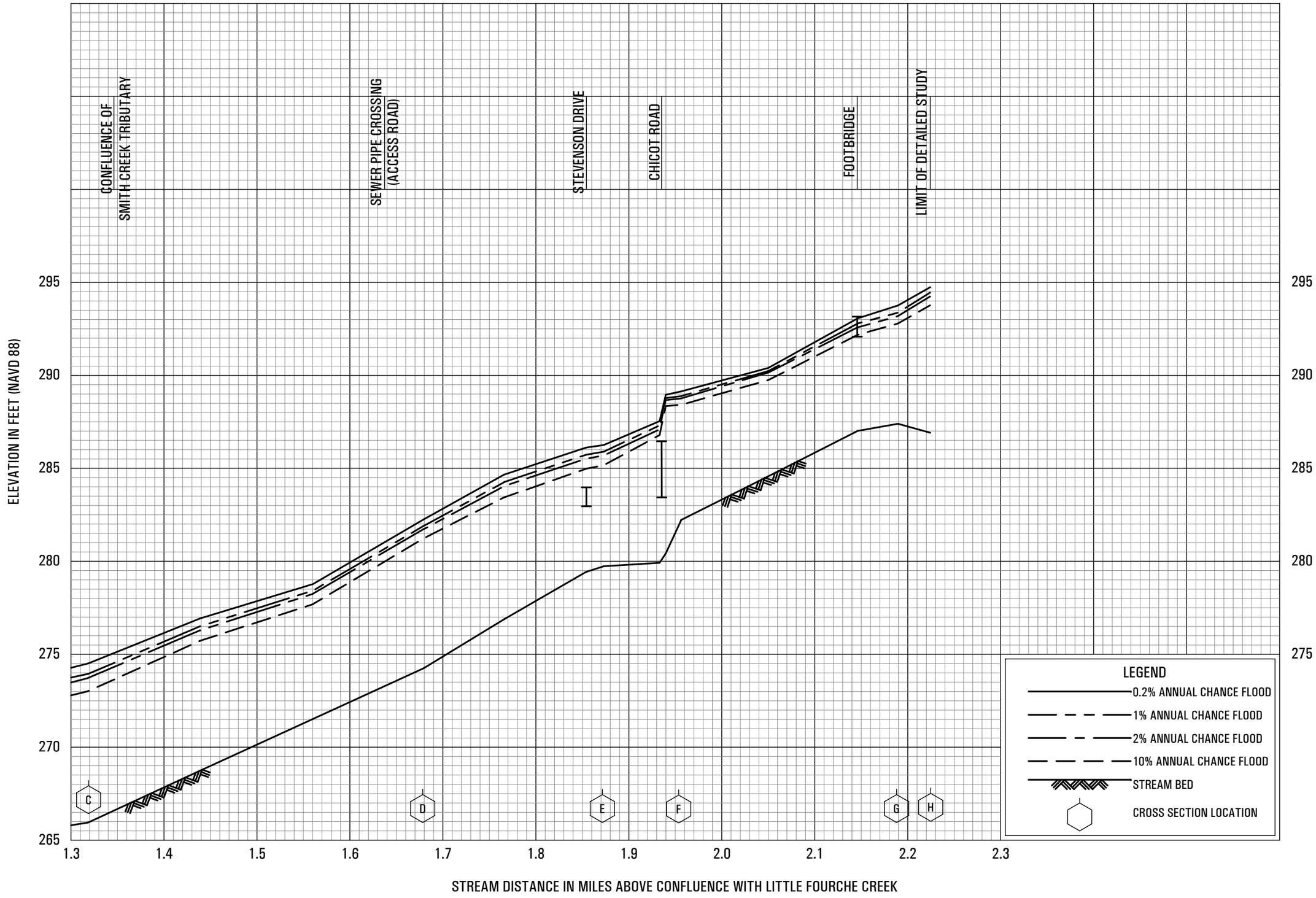

FLOOD PROFILES

SMITH CREEK

FEDERAL EMERGENCY MANAGEMENT AGENCY

PULASKI COUNTY, AR

AND INCORPORATED AREAS

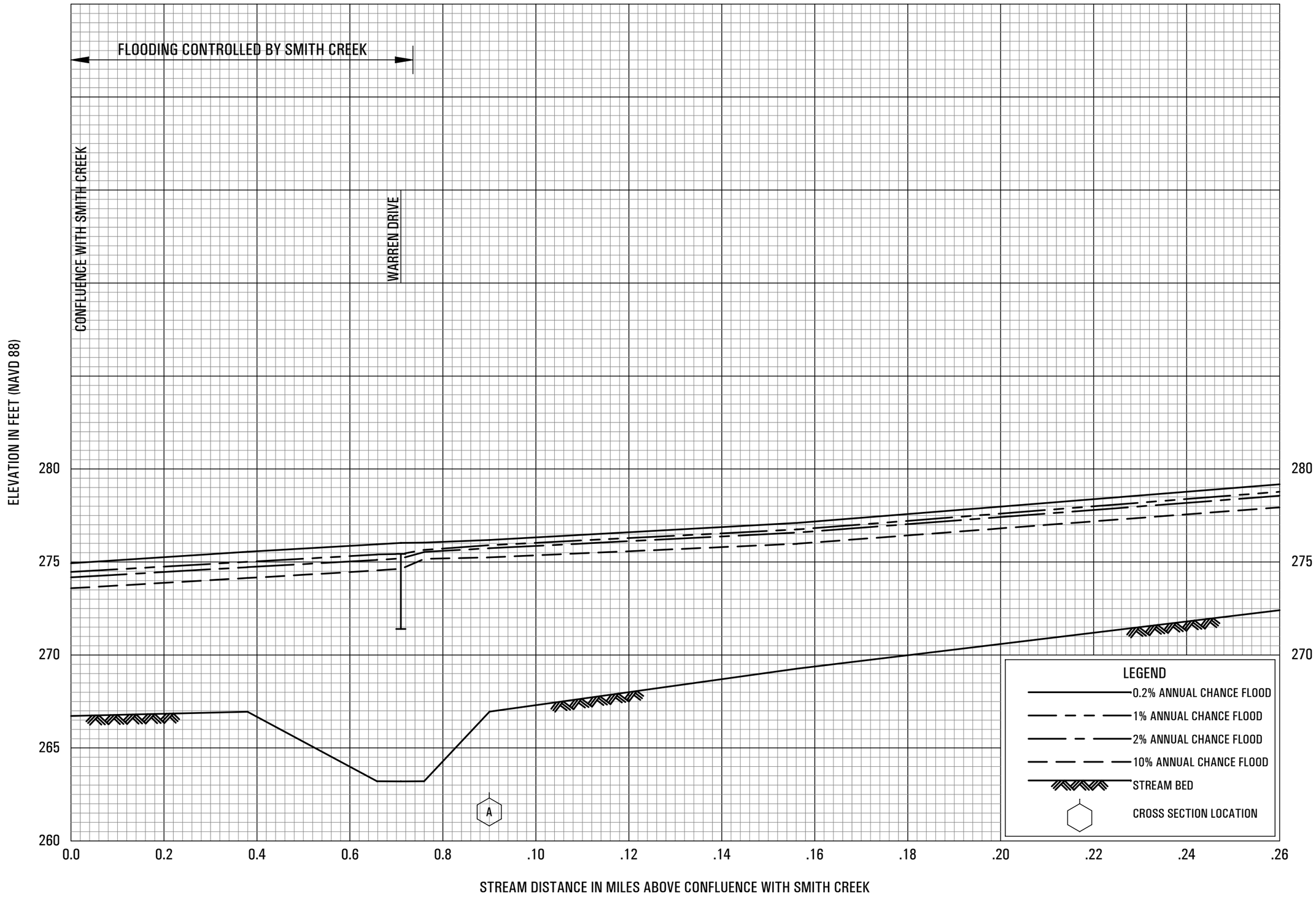

FLOOD PROFILES

SMITH CREEK TRIBUTARY

FEDERAL EMERGENCY MANAGEMENT AGENCY

PULASKI COUNTY, AR

AND INCORPORATED AREAS

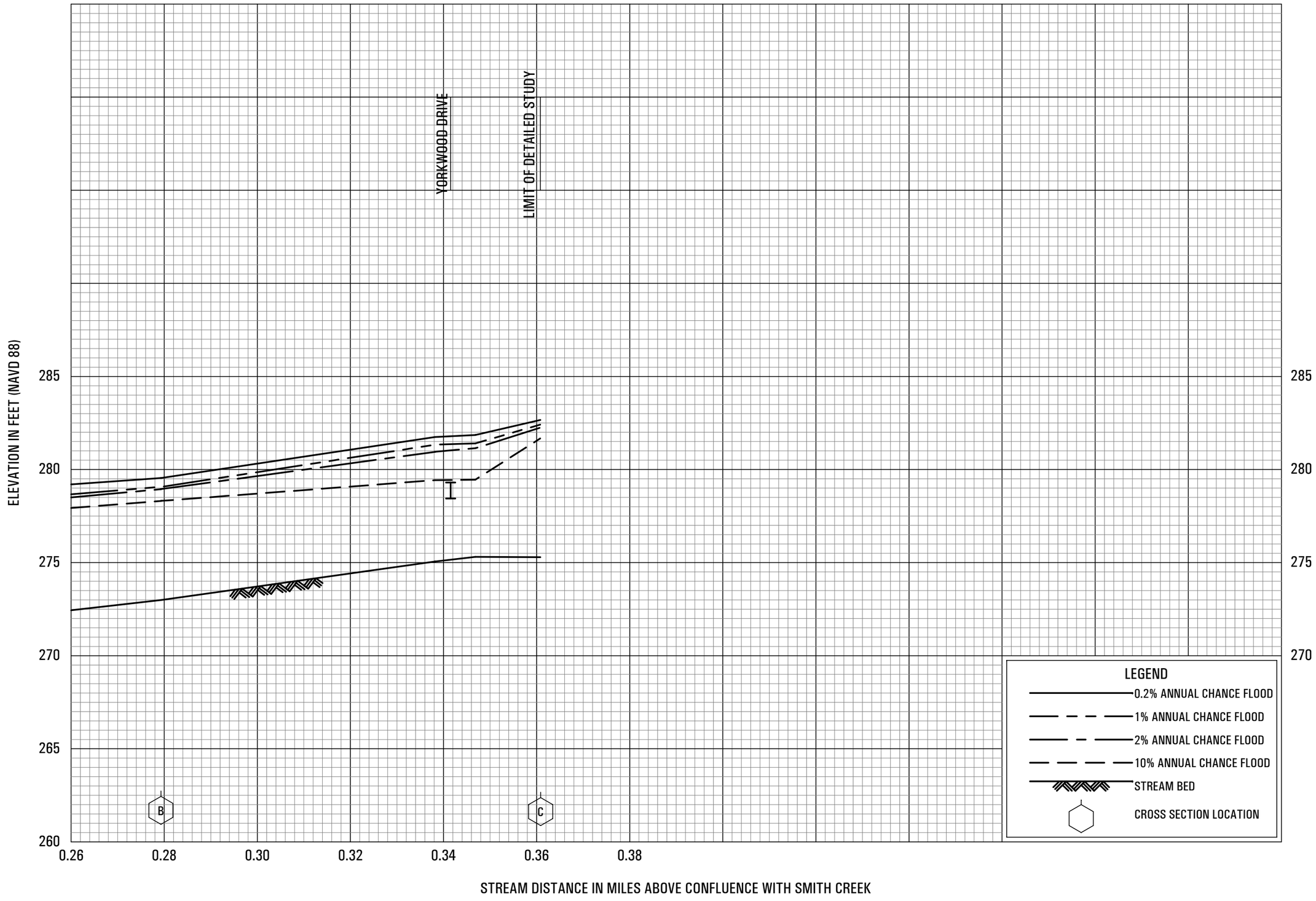

FLOOD PROFILES

SMITH CREEK TRIBUTARY

FEDERAL EMERGENCY MANAGEMENT AGENCY

PULASKI COUNTY, AR

AND INCORPORATED AREAS

168P

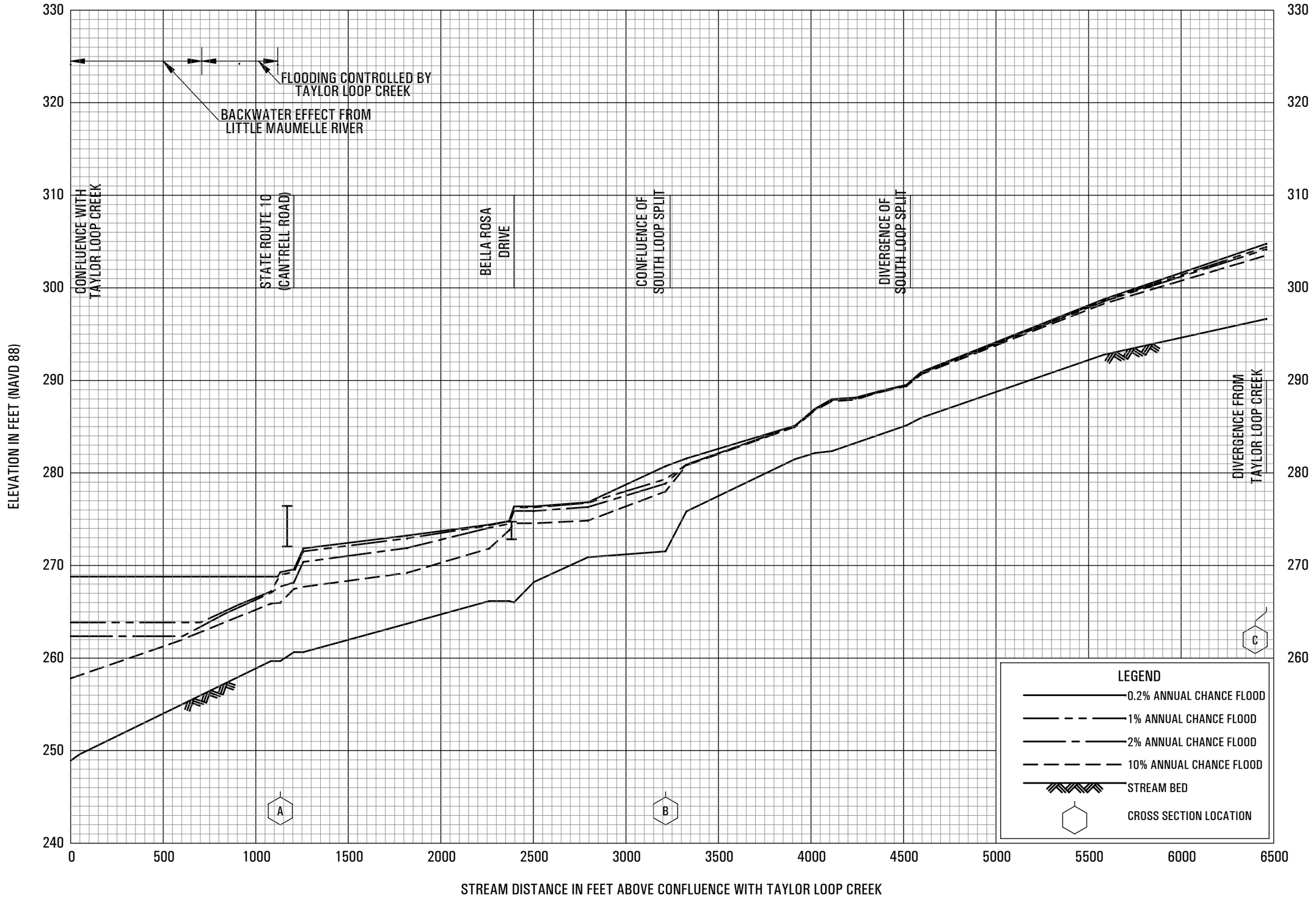

FLOOD PROFILES

SOUTH LOOP

FEDERAL EMERGENCY MANAGEMENT AGENCY

PULASKI COUNTY, AR

AND INCORPORATED AREAS

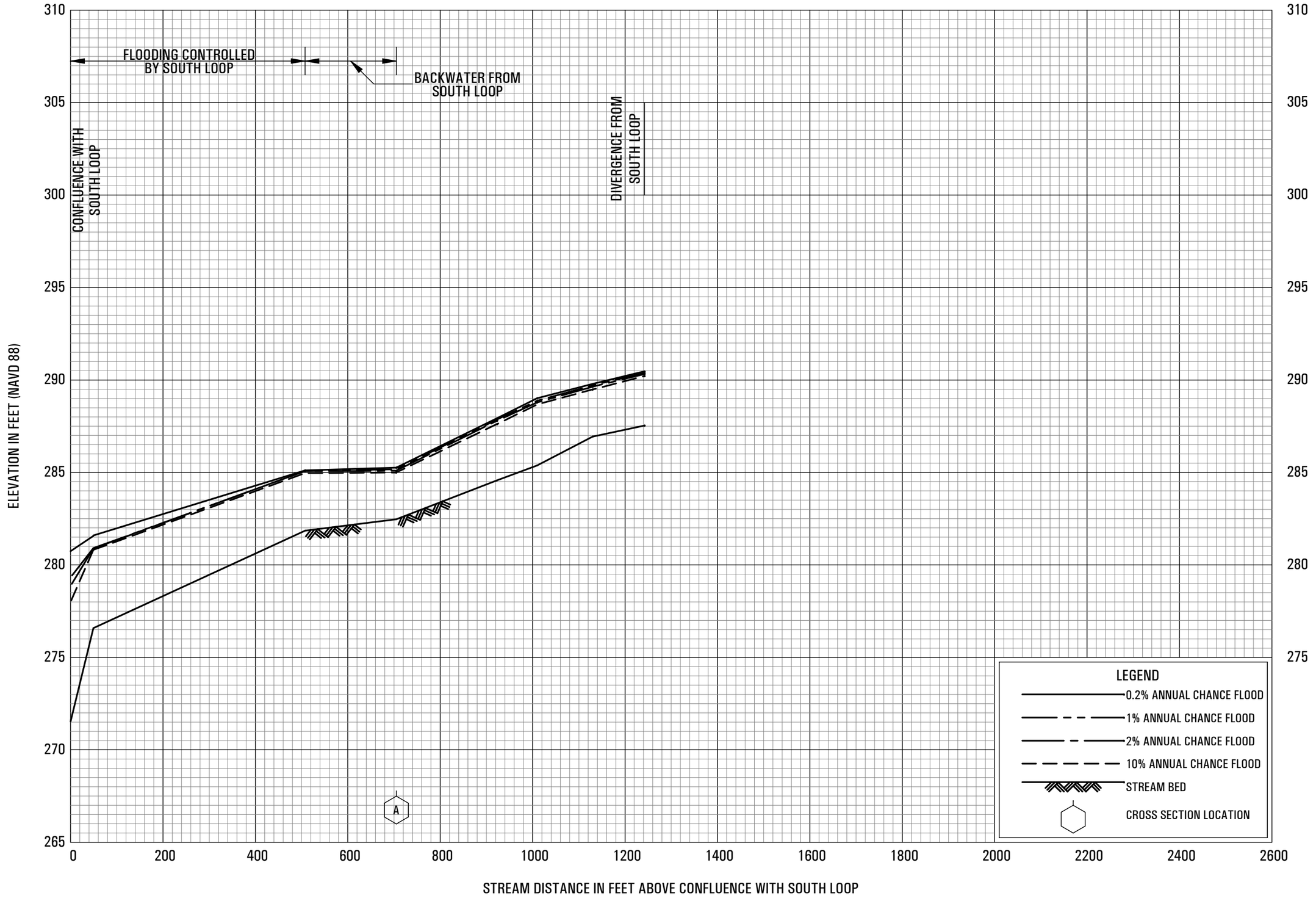

FLOOD PROFILES

SOUTH LOOP SPLIT

FEDERAL EMERGENCY MANAGEMENT AGENCY

PULASKI COUNTY, AR

AND INCORPORATED AREAS

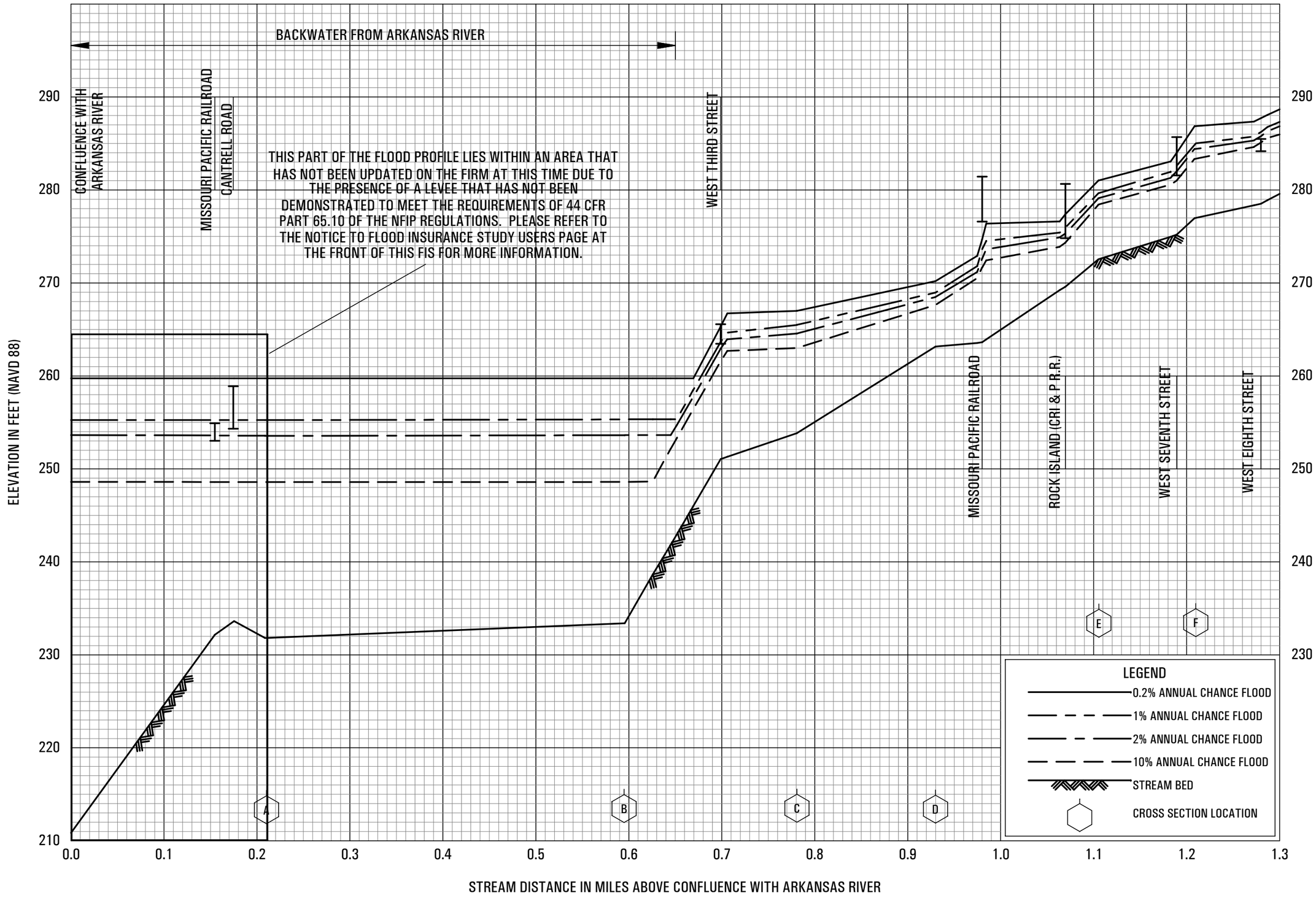

FLOOD PROFILES

STATE CAPITOL DRAIN

FEDERAL EMERGENCY MANAGEMENT AGENCY

PULASKI COUNTY, AR

AND INCORPORATED AREAS

171P

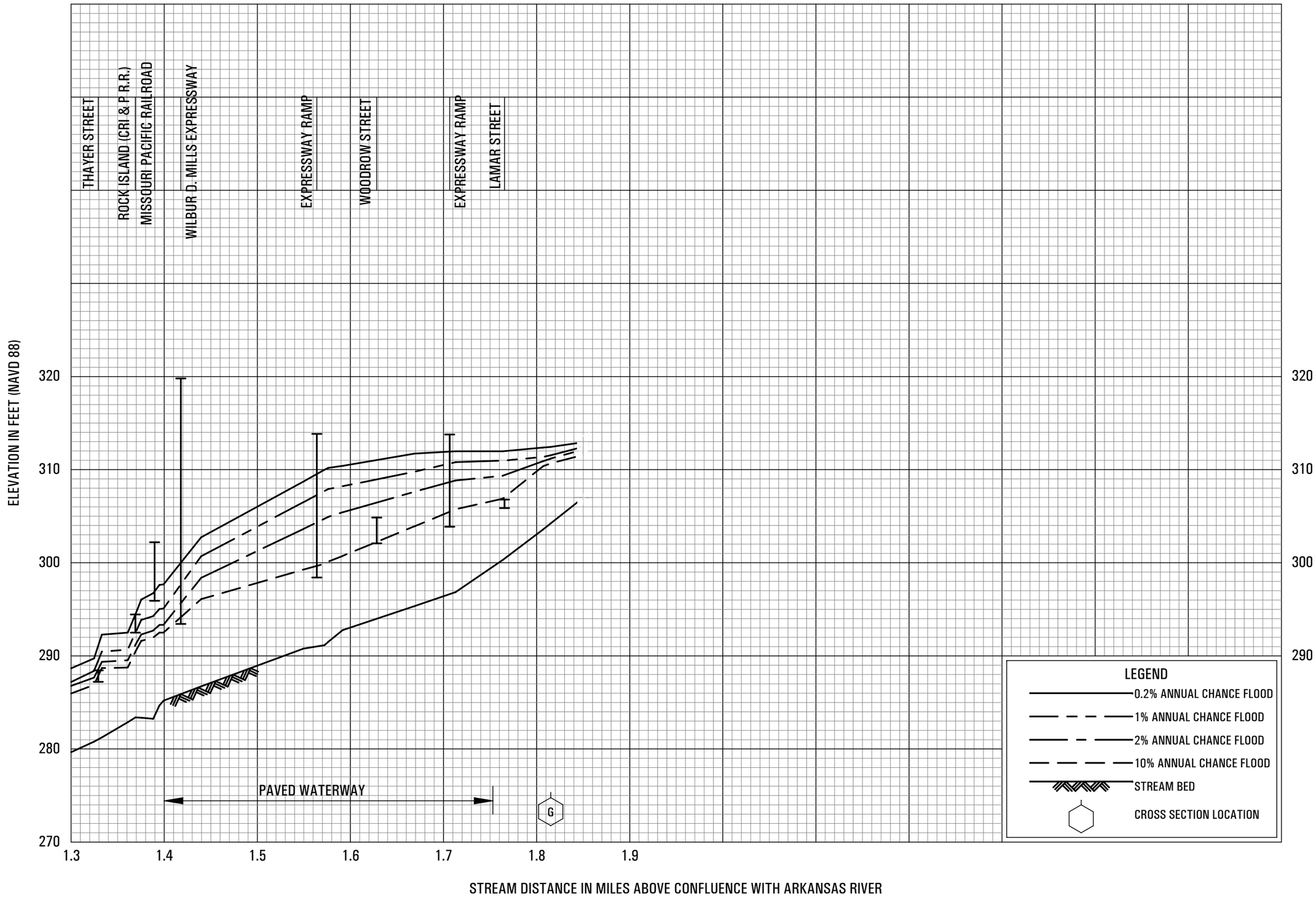

FLOOD PROFILES

STATE CAPITOL DRAIN

FEDERAL EMERGENCY MANAGEMENT AGENCY

PULASKI COUNTY, AR

AND INCORPORATED AREAS

172P

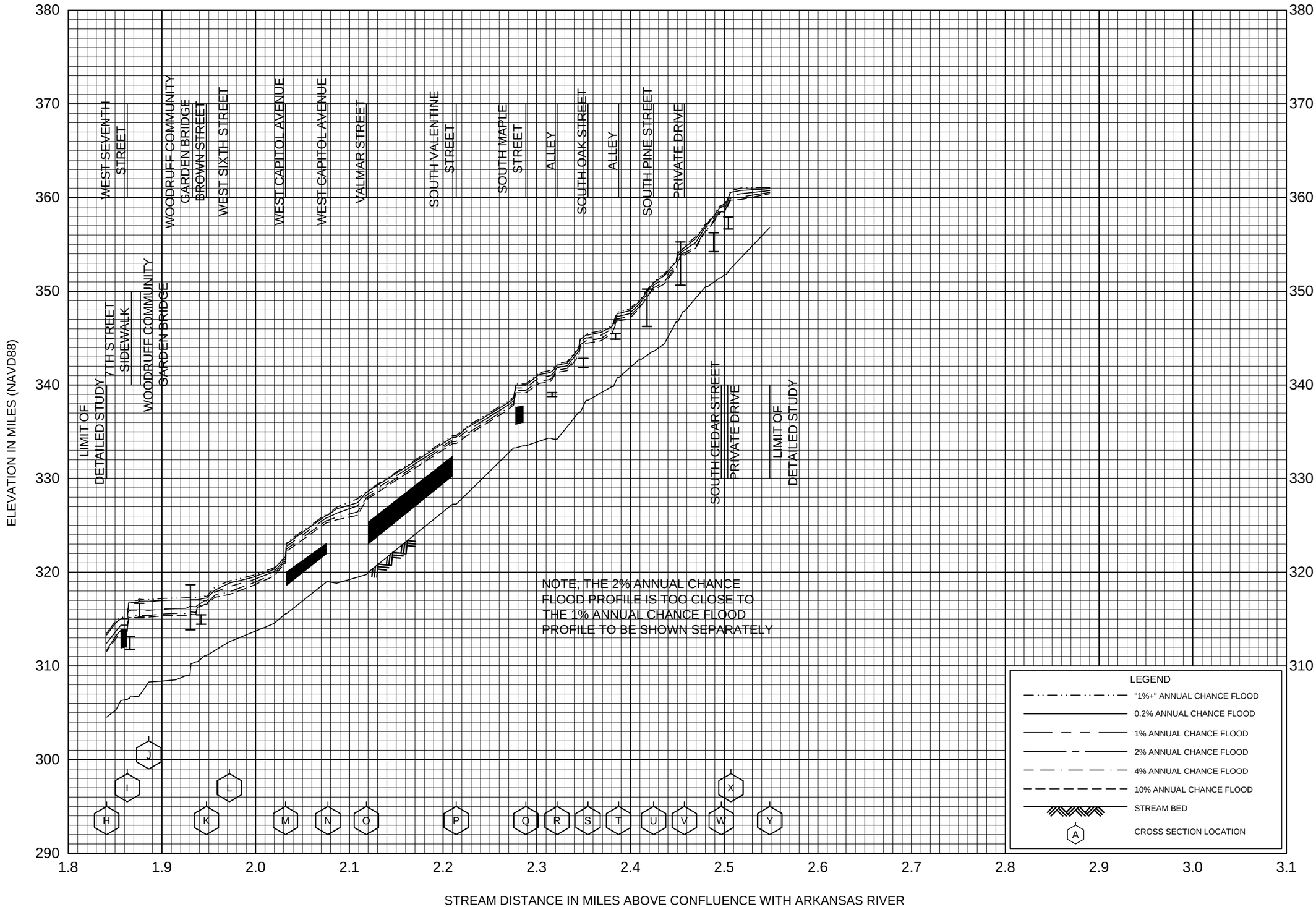

FLOOD PROFILES

STATE CAPITOL DRAIN

FEDERAL EMERGENCY MANAGEMENT AGENCY

PULASKI COUNTY, AR

AND INCORPORATED AREAS

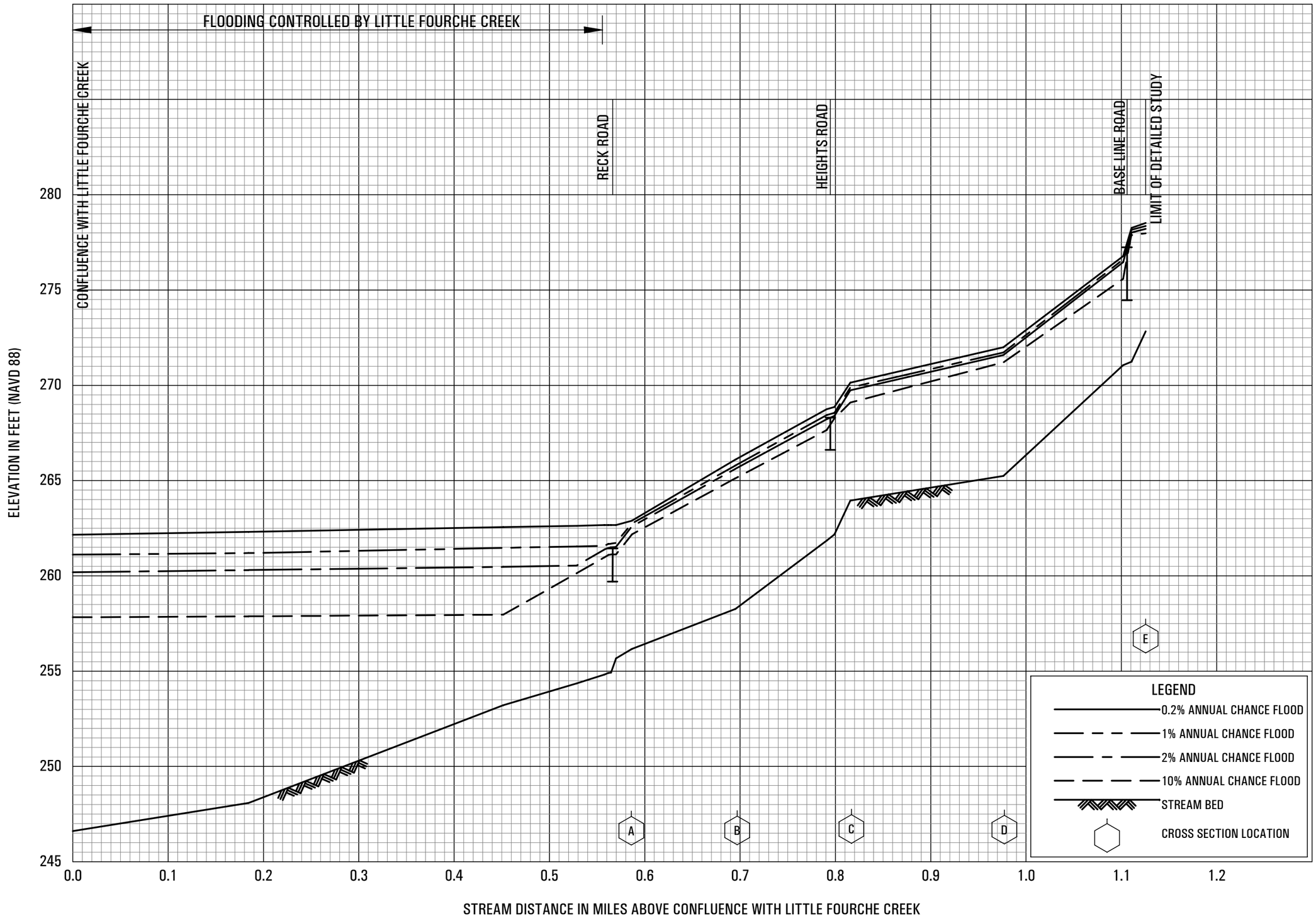

FLOOD PROFILES

STUMP CREEK

FEDERAL EMERGENCY MANAGEMENT AGENCY

PULASKI COUNTY, AR

AND INCORPORATED AREAS

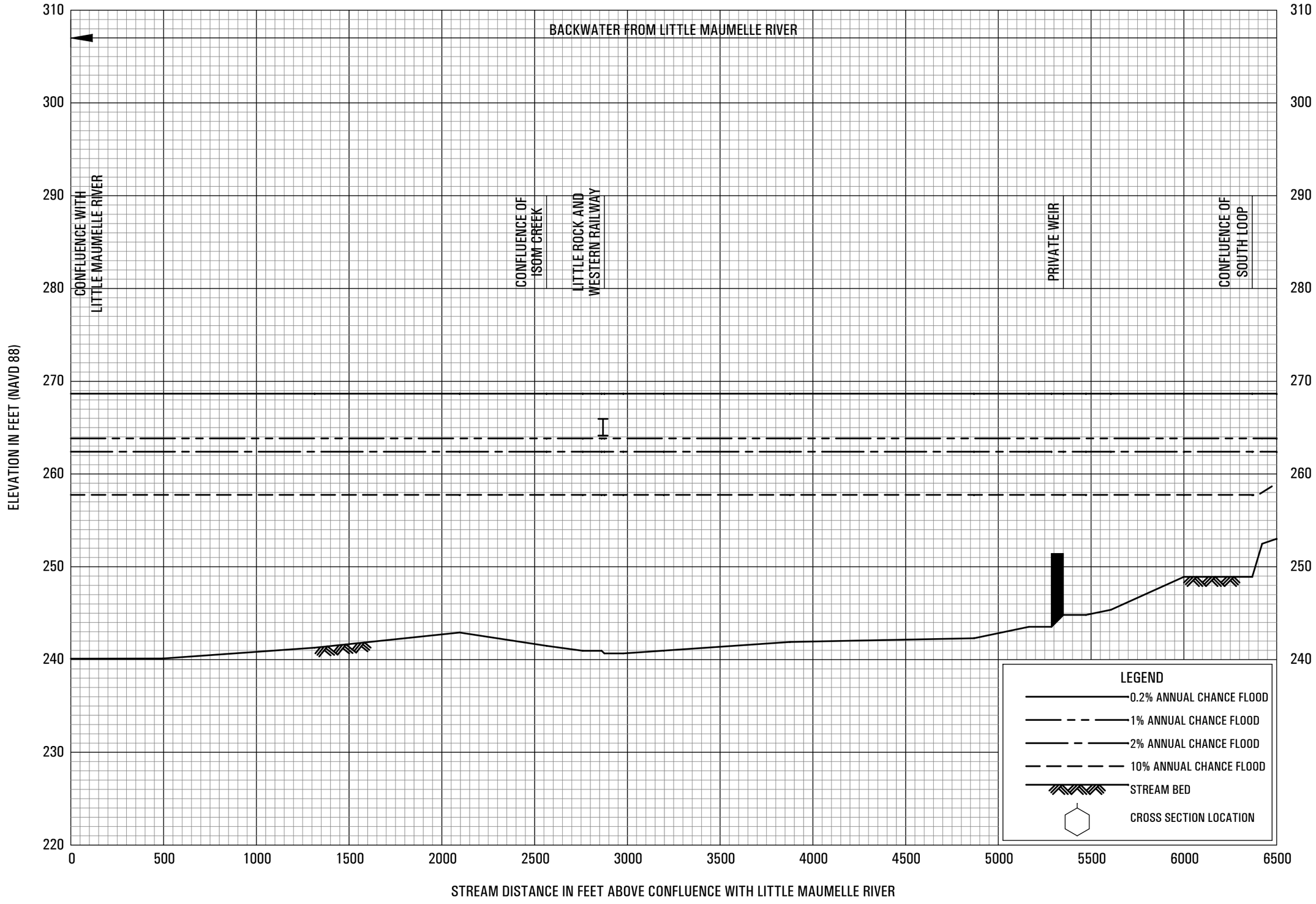

FLOOD PROFILES

TAYLOR LOOP CREEK

FEDERAL EMERGENCY MANAGEMENT AGENCY

PULASKI COUNTY, AR

AND INCORPORATED AREAS

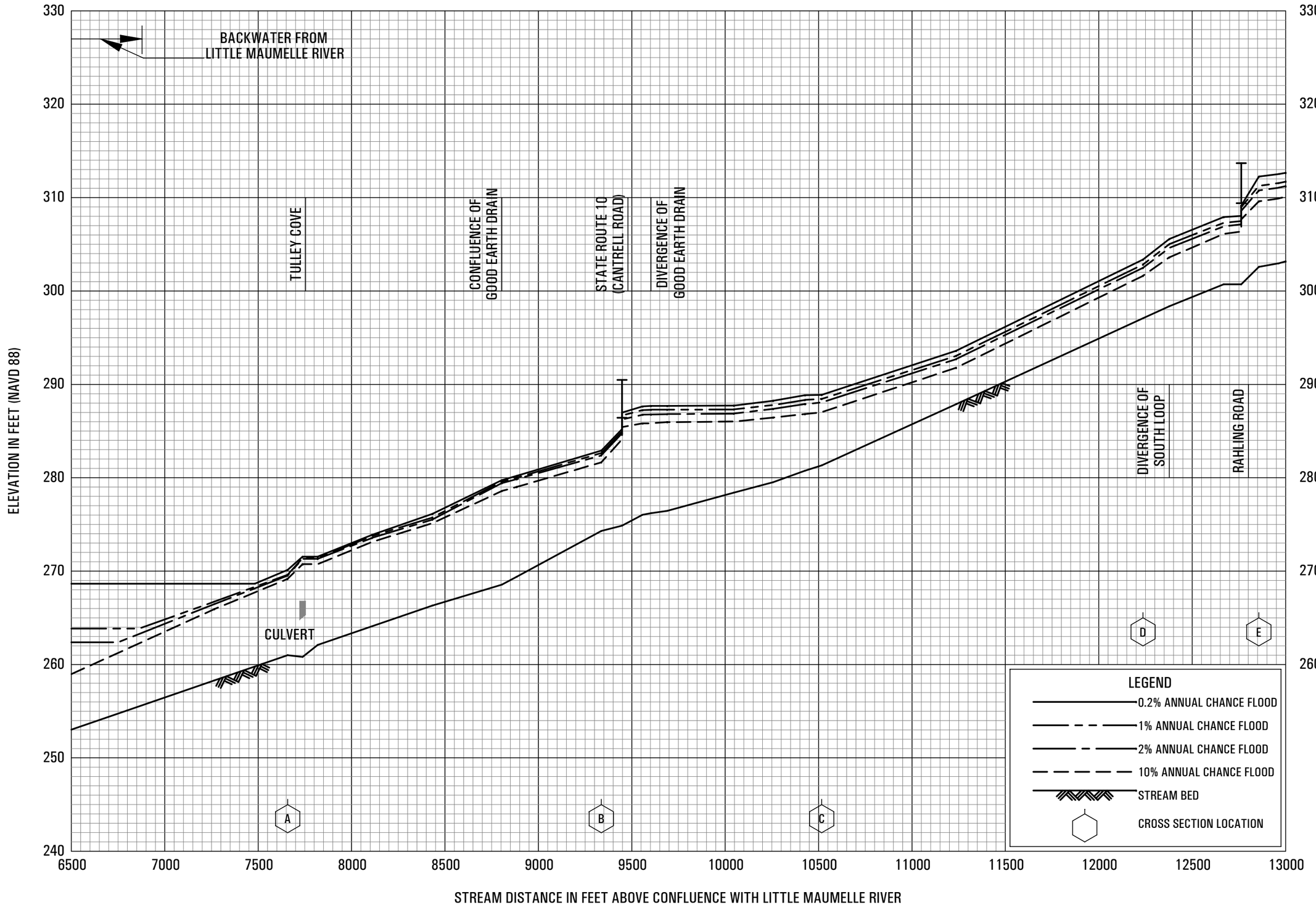

FLOOD PROFILES

TAYLOR LOOP CREEK

FEDERAL EMERGENCY MANAGEMENT AGENCY

PULASKI COUNTY, AR

AND INCORPORATED AREAS

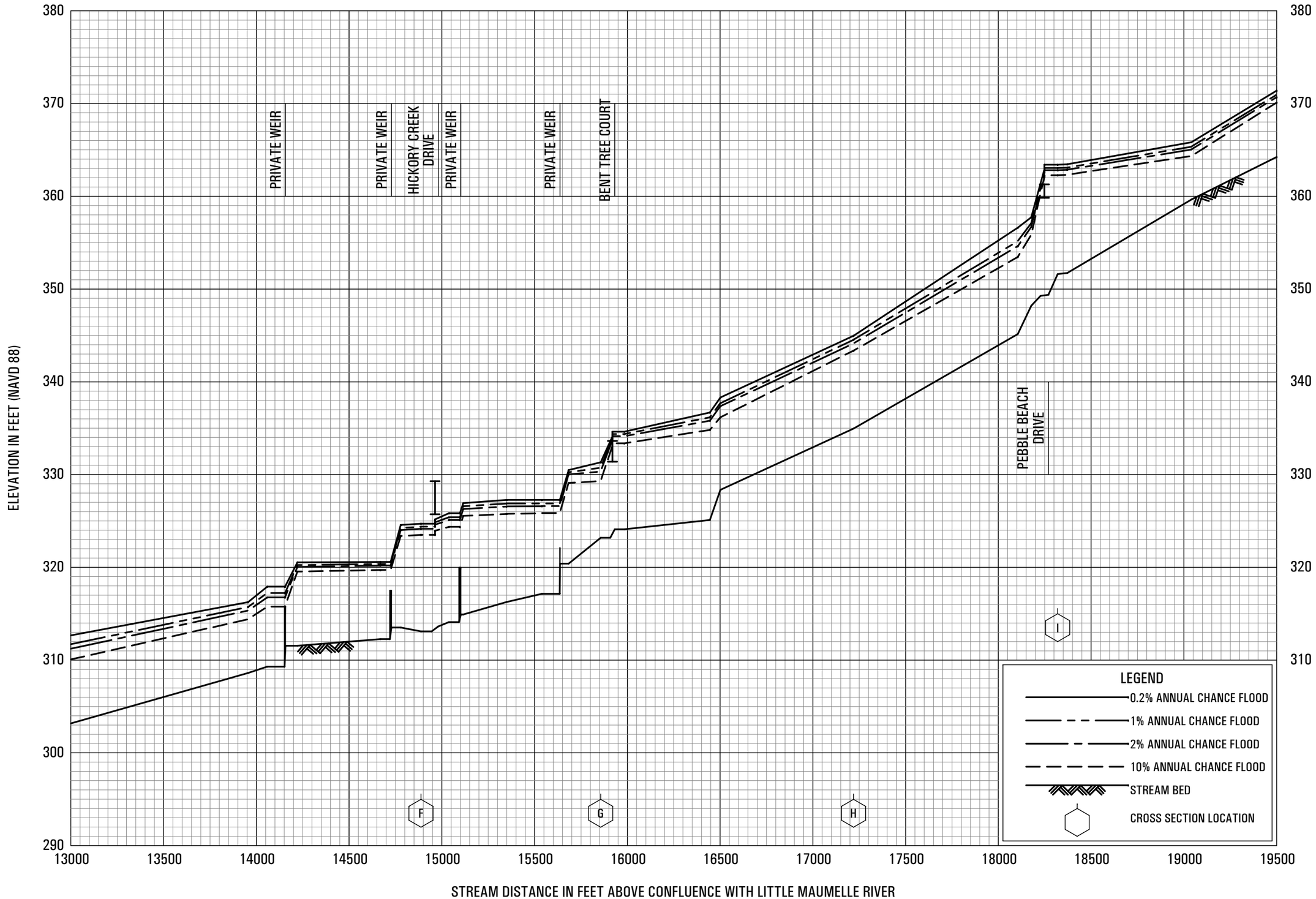

FLOOD PROFILES

TAYLOR LOOP CREEK

FEDERAL EMERGENCY MANAGEMENT AGENCY

PULASKI COUNTY, AR

AND INCORPORATED AREAS

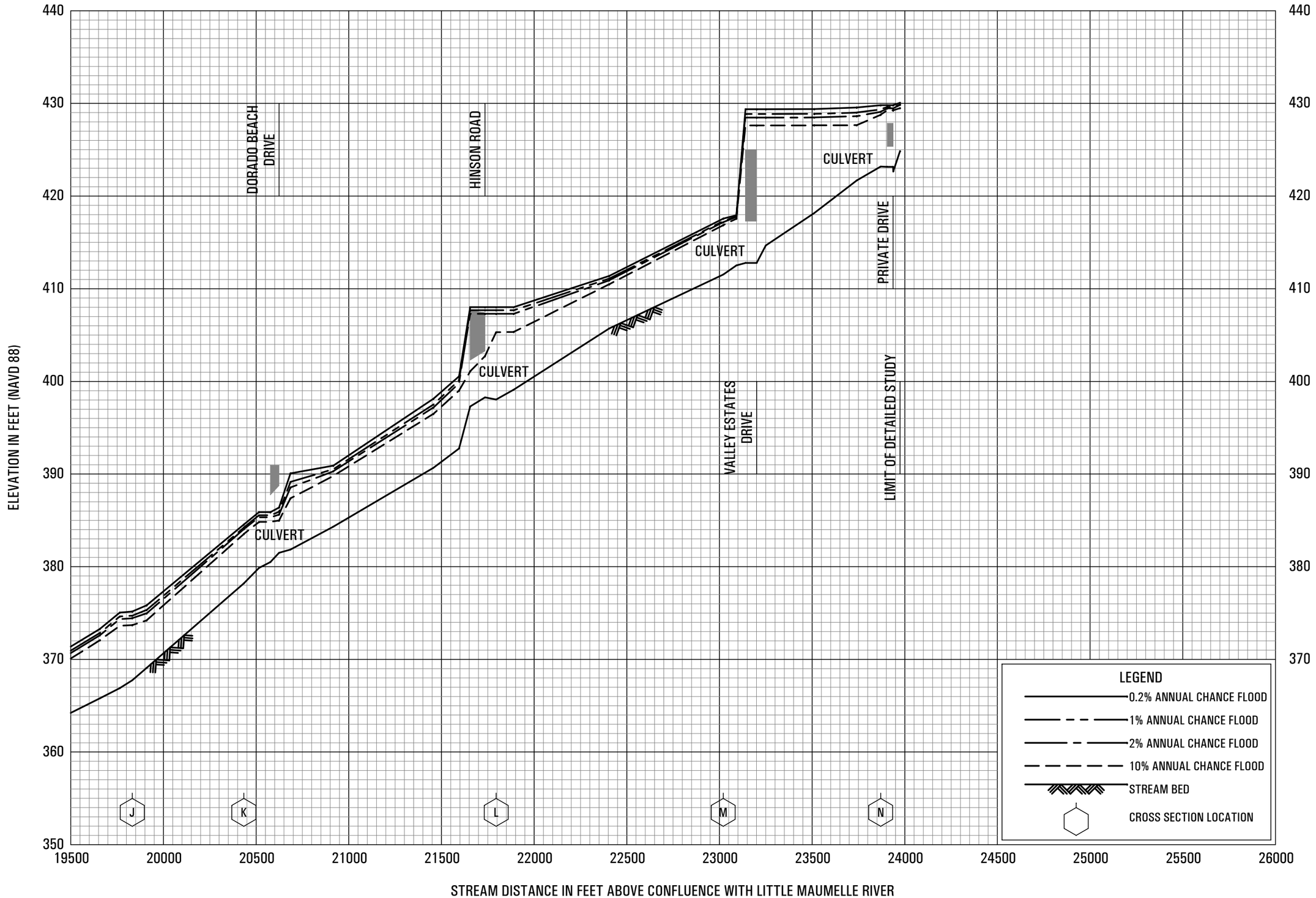

FLOOD PROFILES

TAYLOR LOOP CREEK

FEDERAL EMERGENCY MANAGEMENT AGENCY

PULASKI COUNTY, AR

AND INCORPORATED AREAS

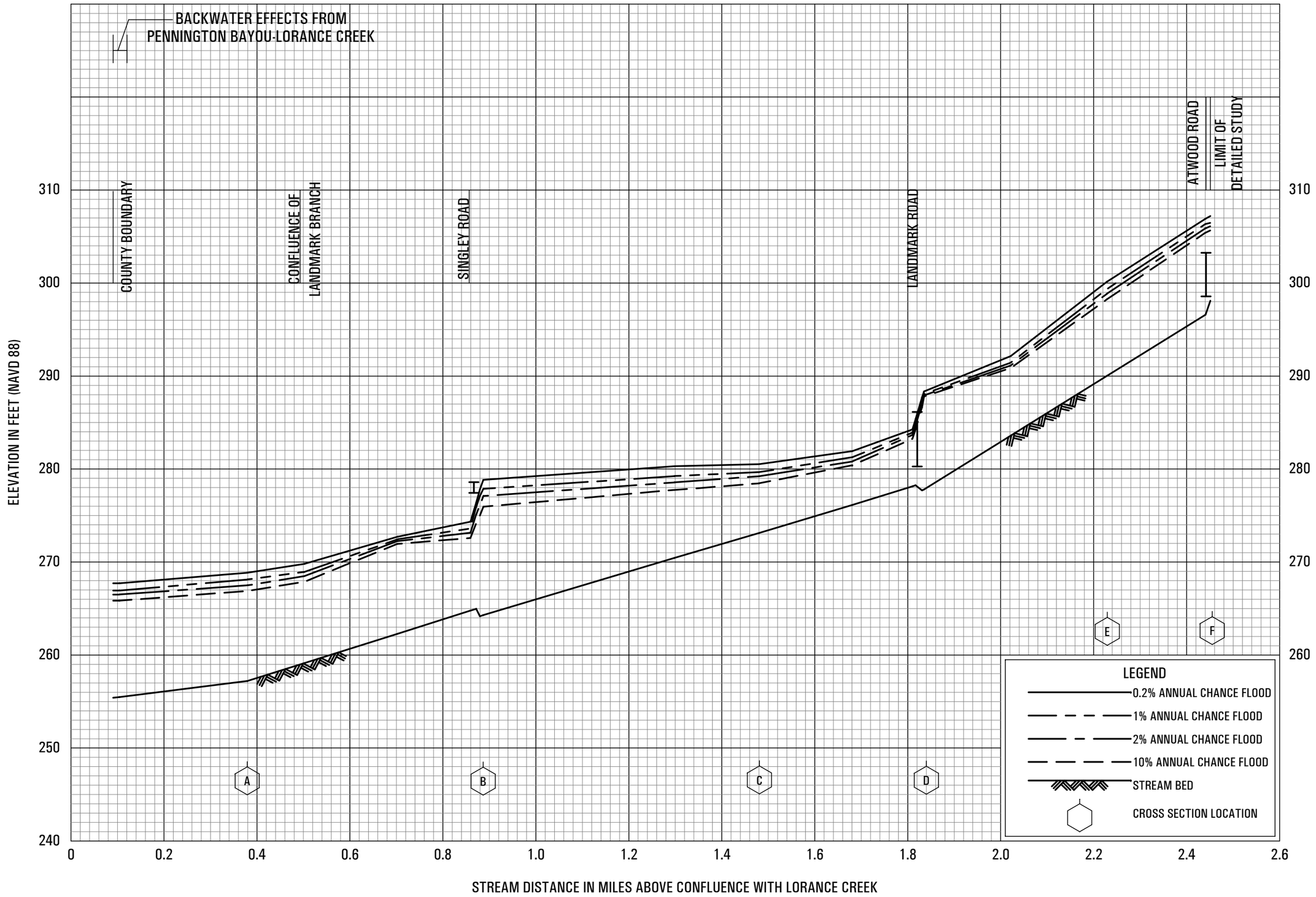

FLOOD PROFILES

TREADWAY-BREWER BRANCH

FEDERAL EMERGENCY MANAGEMENT AGENCY

PULASKI COUNTY, AR

AND INCORPORATED AREAS

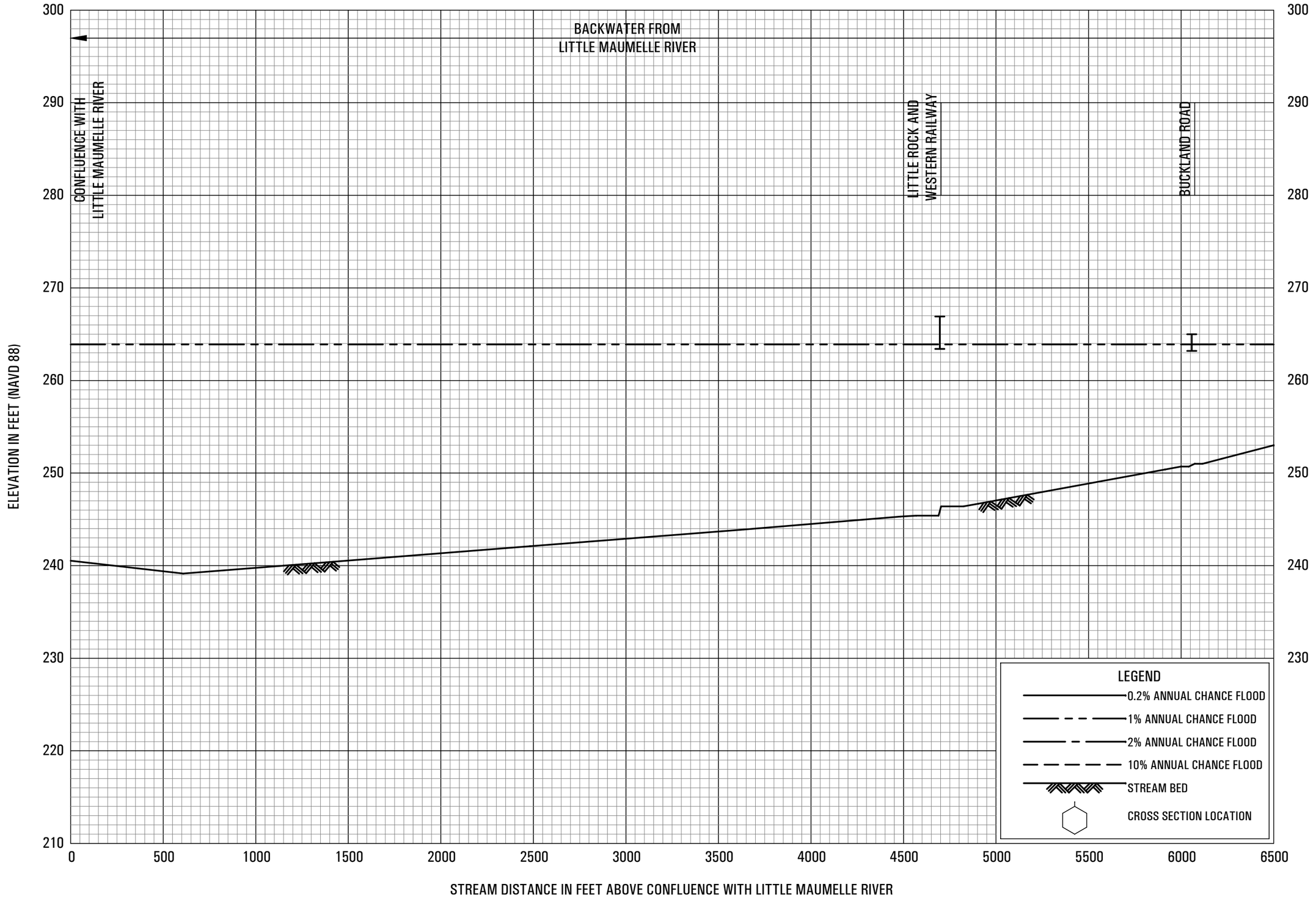

FLOOD PROFILES

TRIBUTARY 4 TO LITTLE MAUMELLE RIVER

FEDERAL EMERGENCY MANAGEMENT AGENCY

PULASKI COUNTY, AR

AND INCORPORATED AREAS

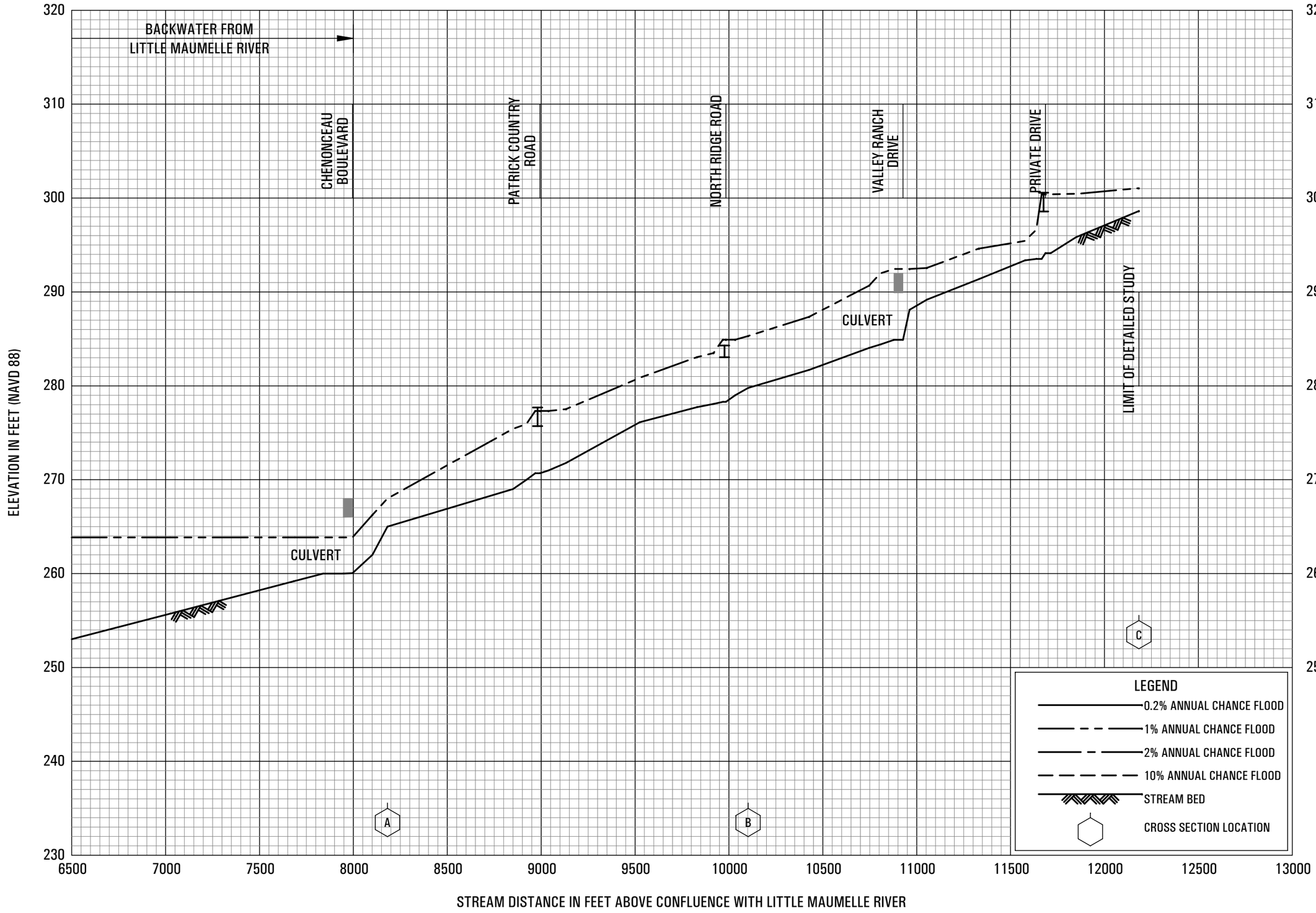

FLOOD PROFILES

TRIBUTARY 4 TO LITTLE MAUMELLE RIVER

FEDERAL EMERGENCY MANAGEMENT AGENCY

PULASKI COUNTY, AR

AND INCORPORATED AREAS

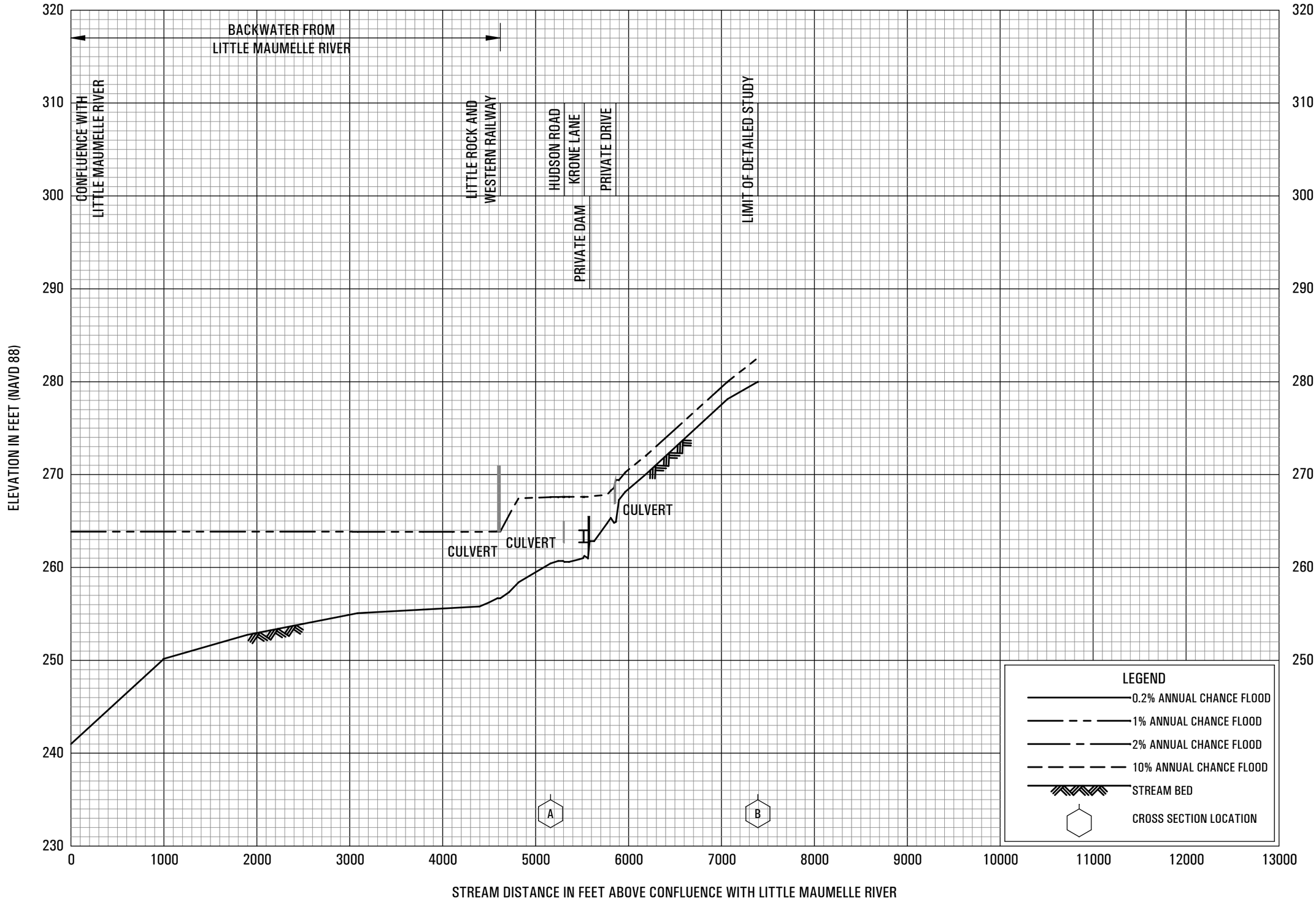

FLOOD PROFILES

TRIBUTARY 5 TO LITTLE MAUMELLE RIVER

FEDERAL EMERGENCY MANAGEMENT AGENCY

PULASKI COUNTY, AR

AND INCORPORATED AREAS

181P

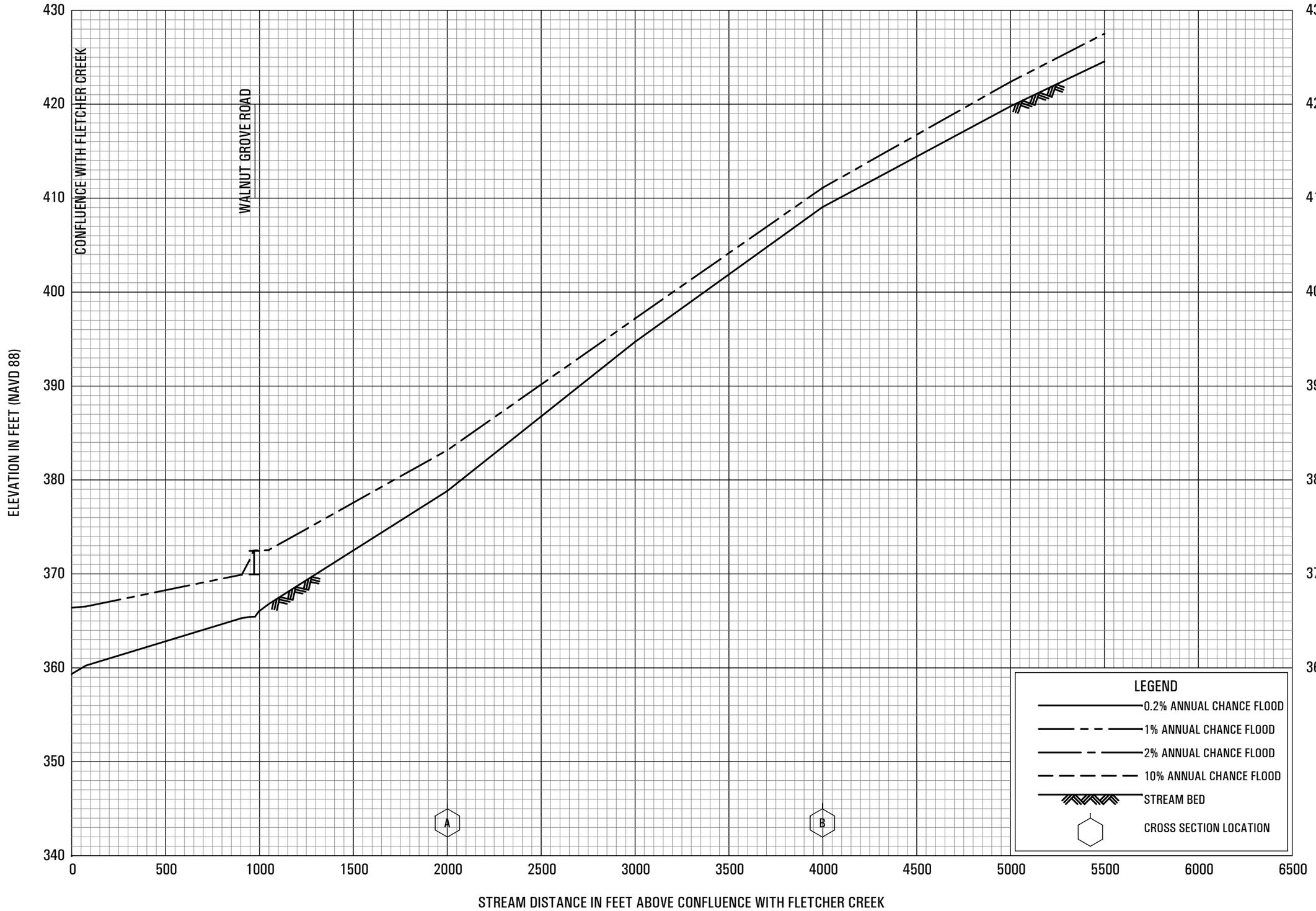

FLOOD PROFILES

TRIBUTARY 6 TO FLETCHER CREEK

FEDERAL EMERGENCY MANAGEMENT AGENCY

PULASKI COUNTY, AR

AND INCORPORATED AREAS

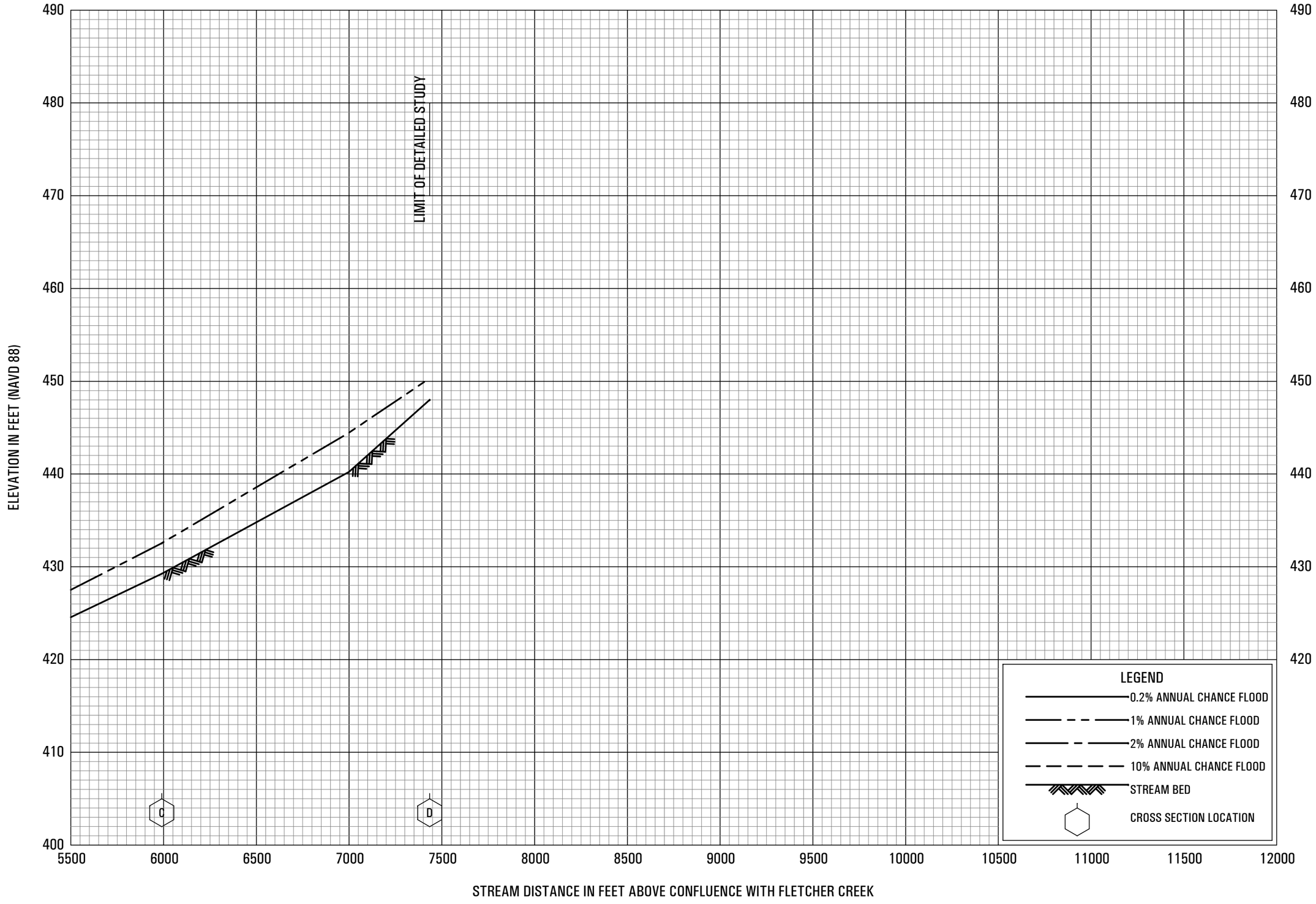

FLOOD PROFILES

TRIBUTARY 6 TO FLETCHER CREEK

FEDERAL EMERGENCY MANAGEMENT AGENCY

PULASKI COUNTY, AR

AND INCORPORATED AREAS

183P

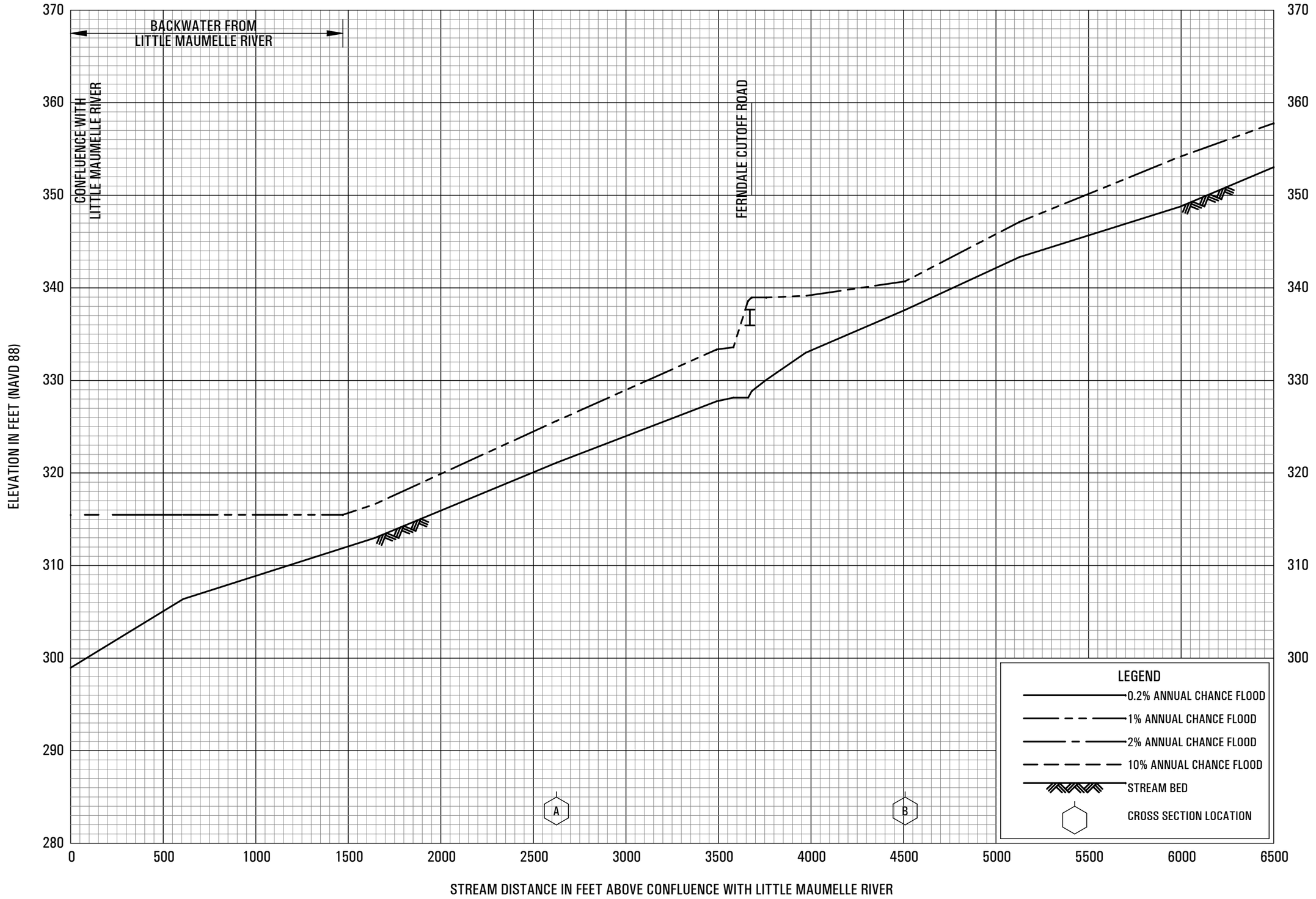

FLOOD PROFILES

TRIBUTARY 7 TO LITTLE MAUMELLE RIVER

FEDERAL EMERGENCY MANAGEMENT AGENCY

PULASKI COUNTY, AR

AND INCORPORATED AREAS

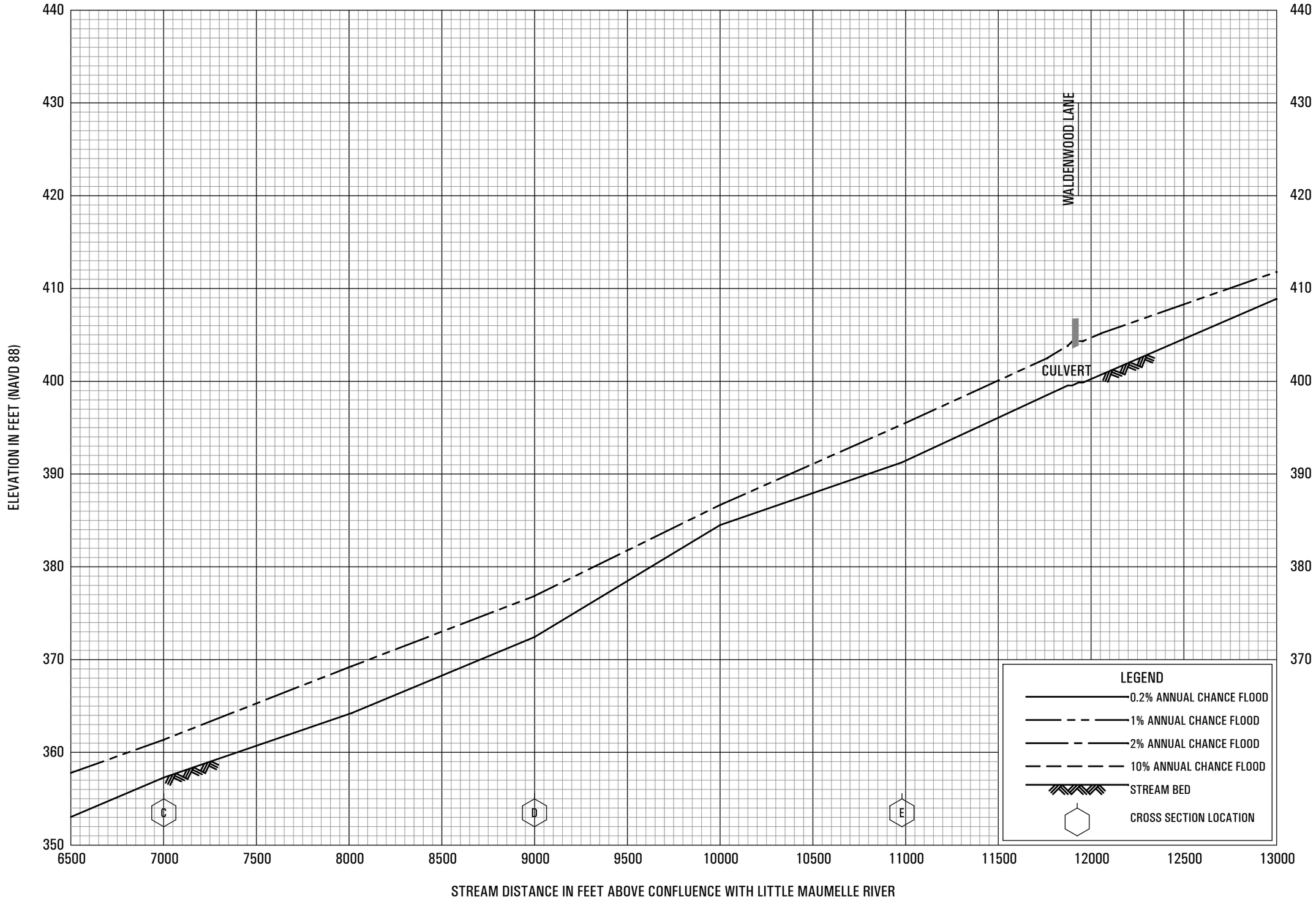

FLOOD PROFILES

TRIBUTARY 7 TO LITTLE MAUMELLE RIVER

FEDERAL EMERGENCY MANAGEMENT AGENCY

PULASKI COUNTY, AR

AND INCORPORATED AREAS

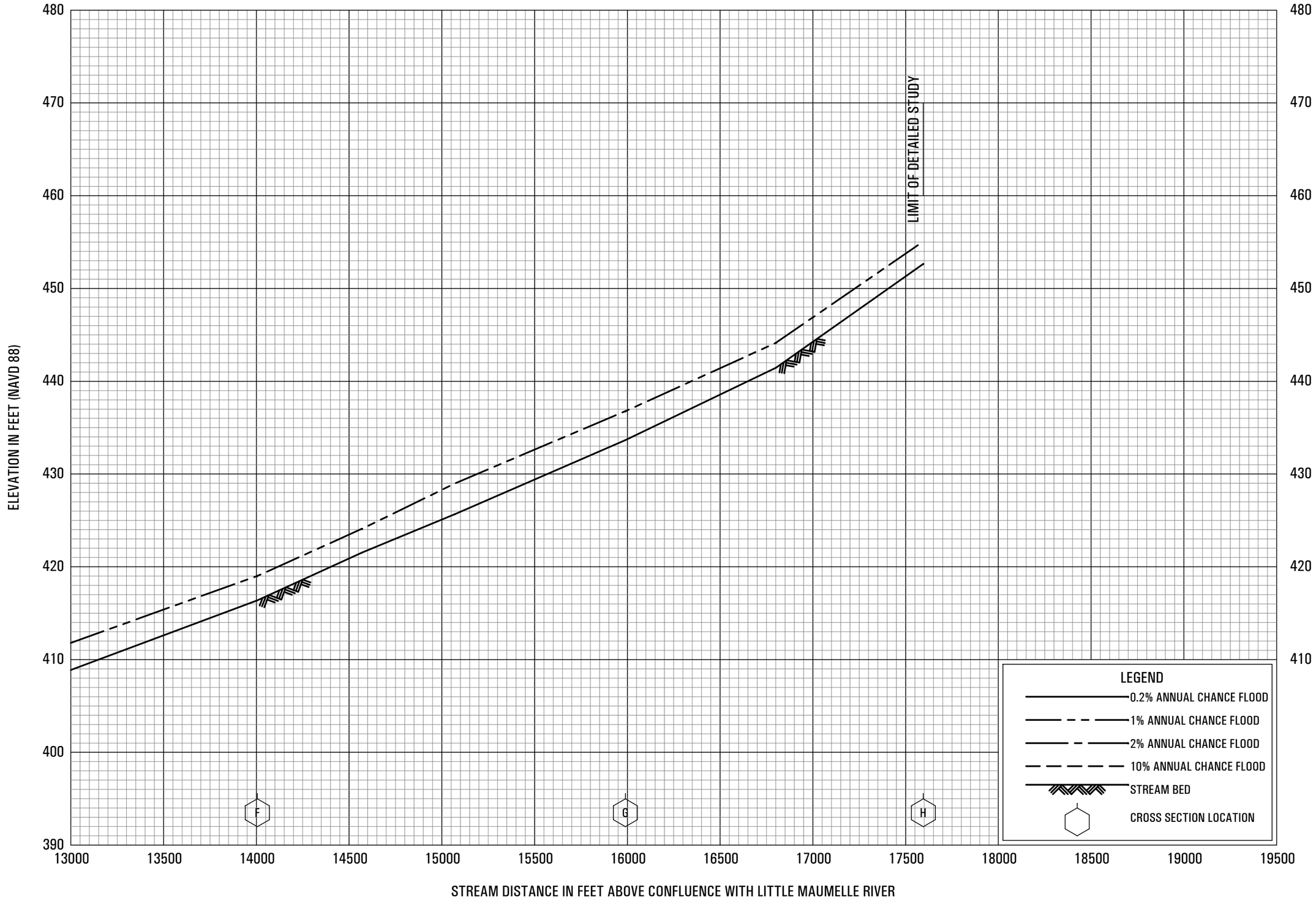

FLOOD PROFILES

TRIBUTARY 7 TO LITTLE MAUMELLE RIVER

FEDERAL EMERGENCY MANAGEMENT AGENCY

PULASKI COUNTY, AR

AND INCORPORATED AREAS

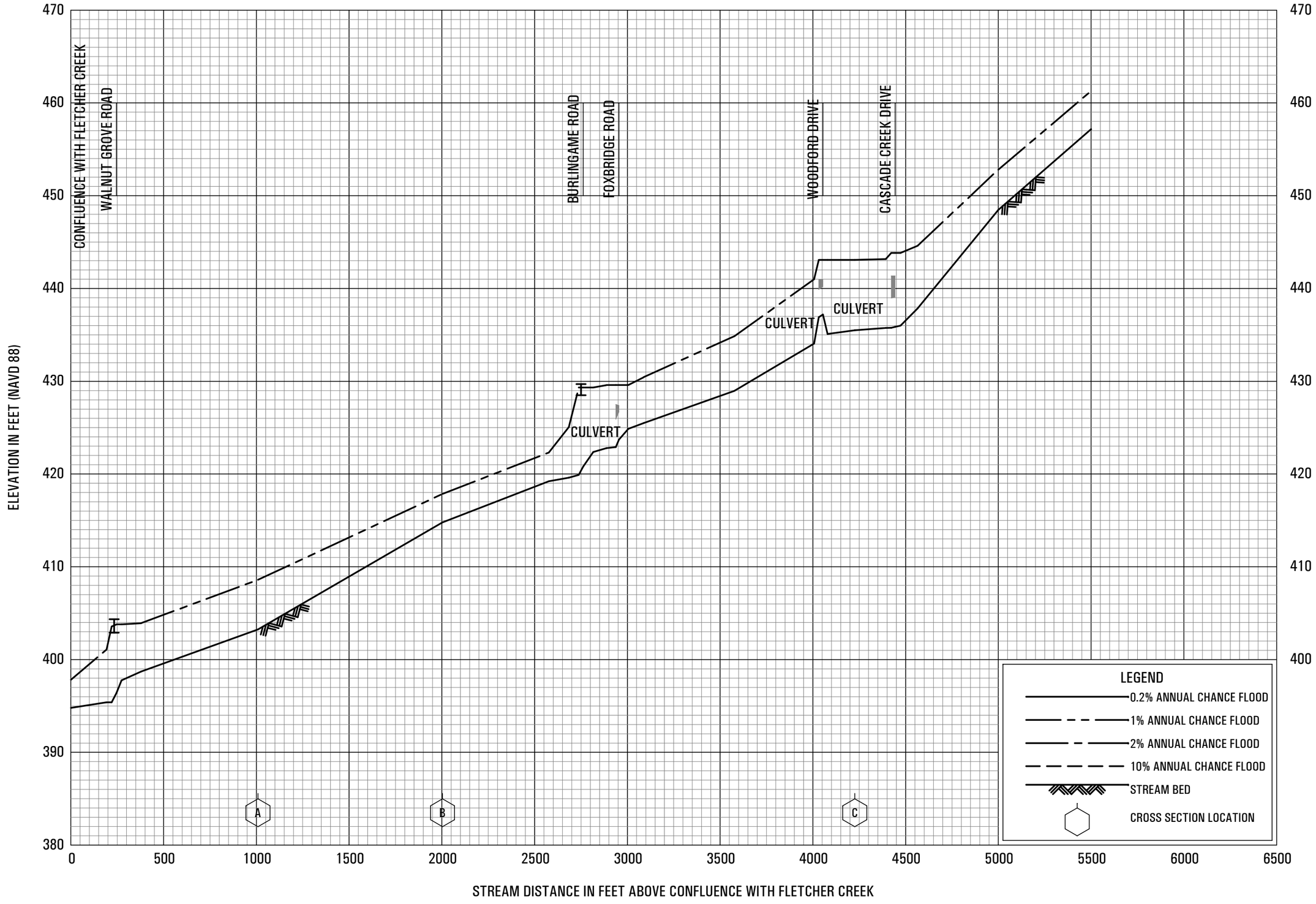

FLOOD PROFILES

TRIBUTARY 8 TO FLETCHER CREEK

FEDERAL EMERGENCY MANAGEMENT AGENCY

PULASKI COUNTY, AR

AND INCORPORATED AREAS

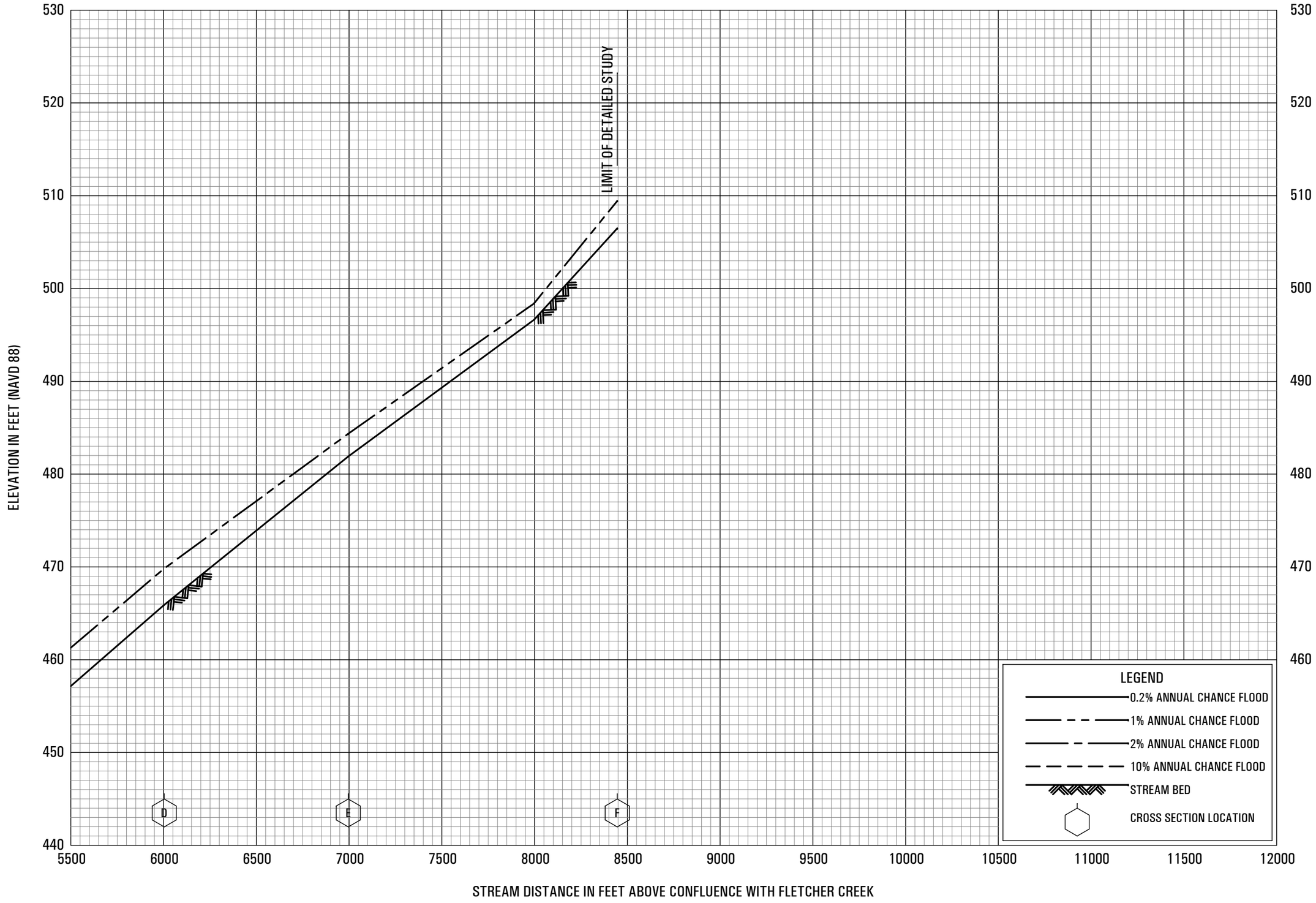

FLOOD PROFILES

TRIBUTARY 8 TO FLETCHER CREEK

FEDERAL EMERGENCY MANAGEMENT AGENCY

PULASKI COUNTY, AR

AND INCORPORATED AREAS

188P

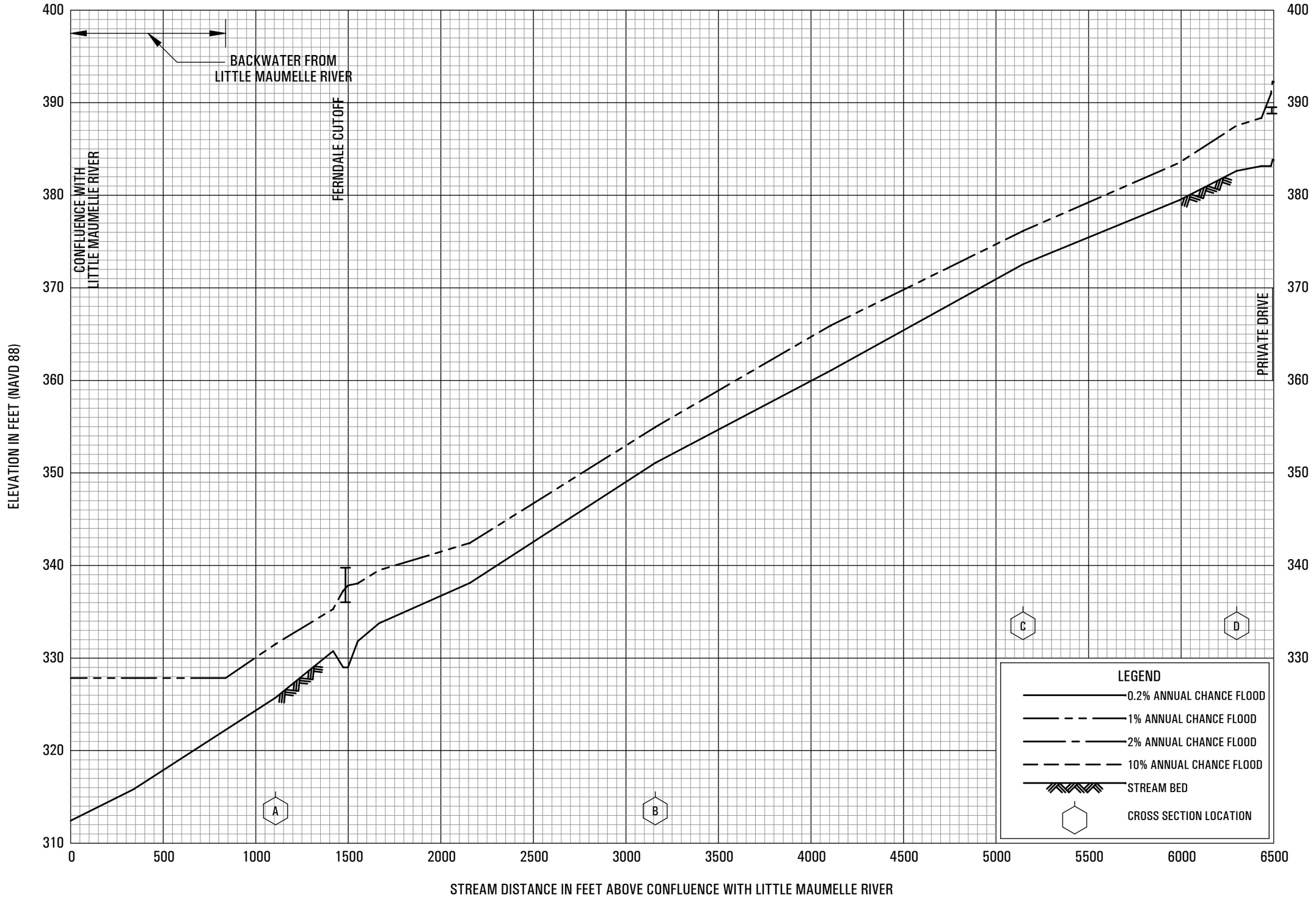

FLOOD PROFILES

TRIBUTARY 9 TO LITTLE MAUMELLE RIVER

FEDERAL EMERGENCY MANAGEMENT AGENCY

PULASKI COUNTY, AR

AND INCORPORATED AREAS

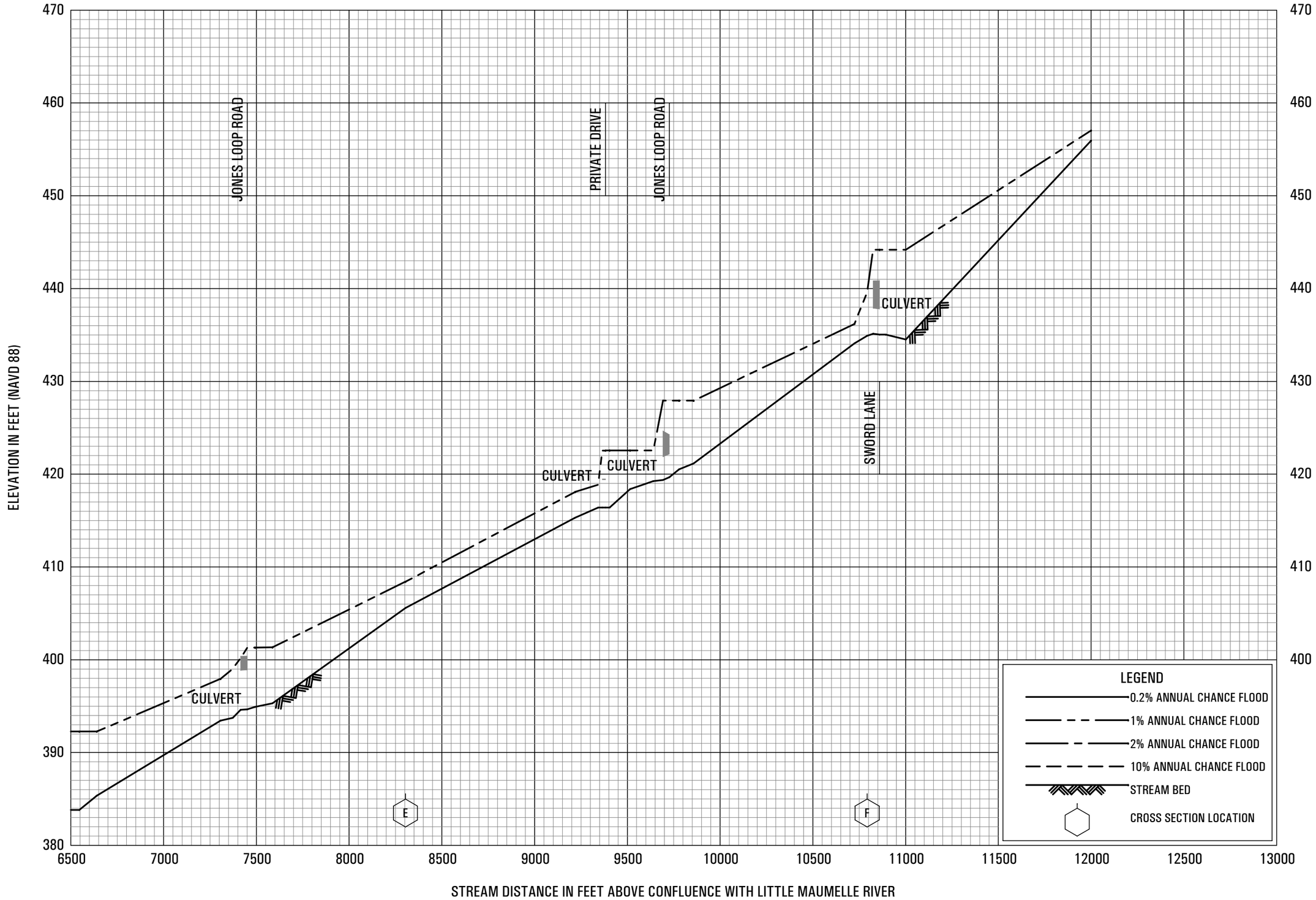

FLOOD PROFILES

TRIBUTARY 9 TO LITTLE MAUMELLE RIVER

FEDERAL EMERGENCY MANAGEMENT AGENCY

PULASKI COUNTY, AR

AND INCORPORATED AREAS

190P

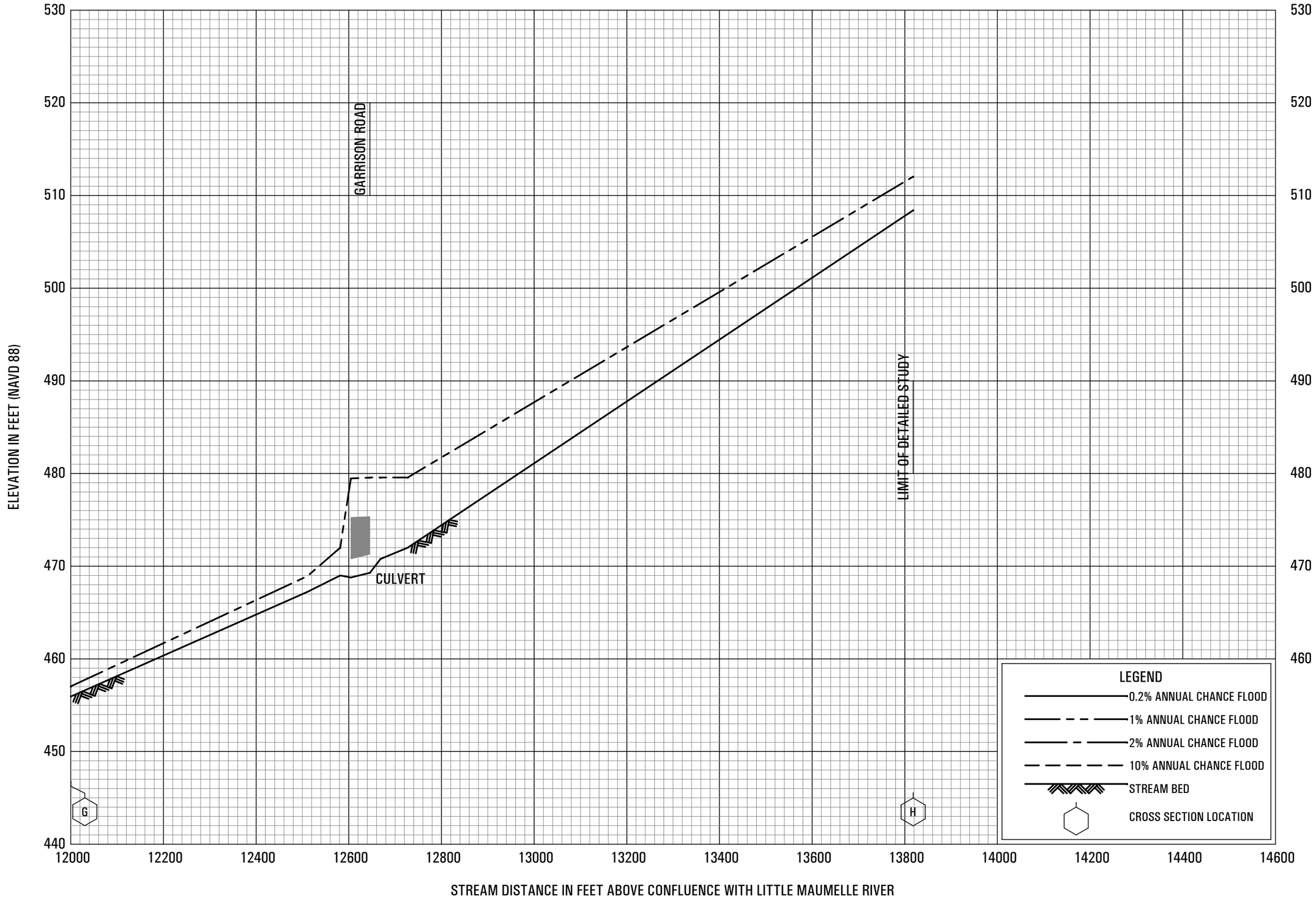

FLOOD PROFILES

TRIBUTARY 9 TO LITTLE MAUMELLE RIVER

FEDERAL EMERGENCY MANAGEMENT AGENCY

PULASKI COUNTY, AR

AND INCORPORATED AREAS

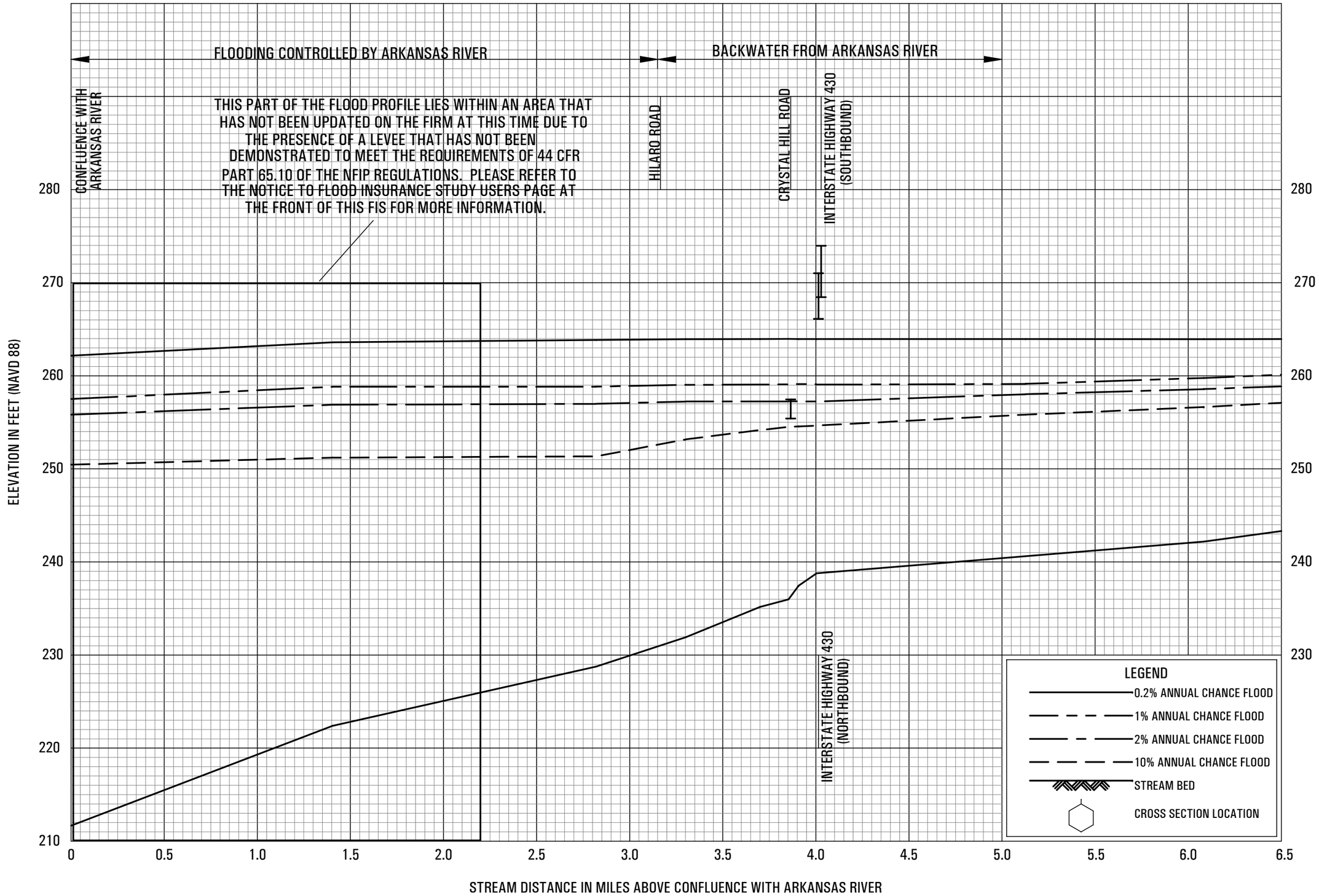

FLOOD PROFILES

WHITE OAK BAYOU

FEDERAL EMERGENCY MANAGEMENT AGENCY

PULASKI COUNTY, AR

AND INCORPORATED AREAS

192P

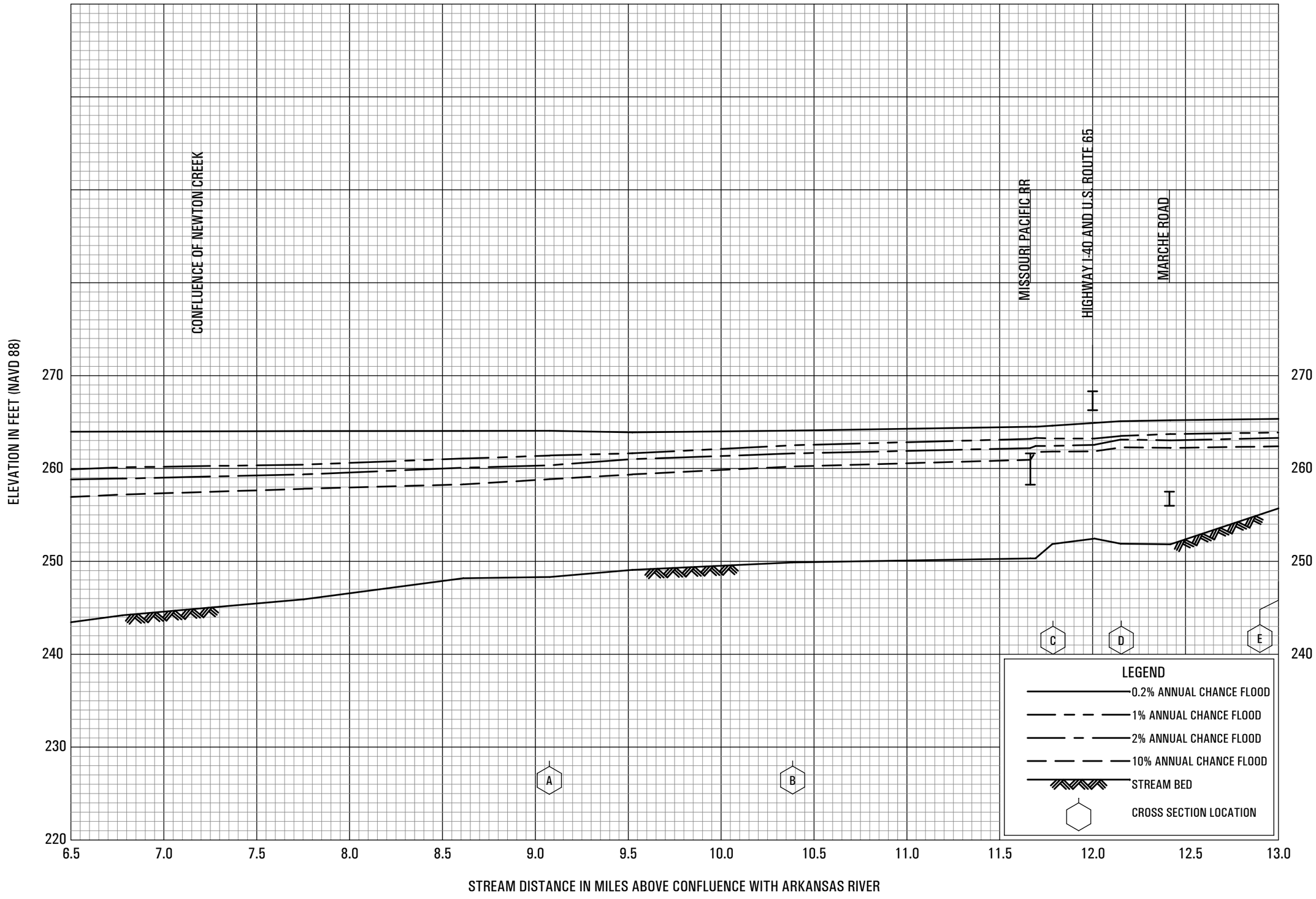

FLOOD PROFILES

WHITE OAK BAYOU

FEDERAL EMERGENCY MANAGEMENT AGENCY

PULASKI COUNTY, AR

AND INCORPORATED AREAS

193P

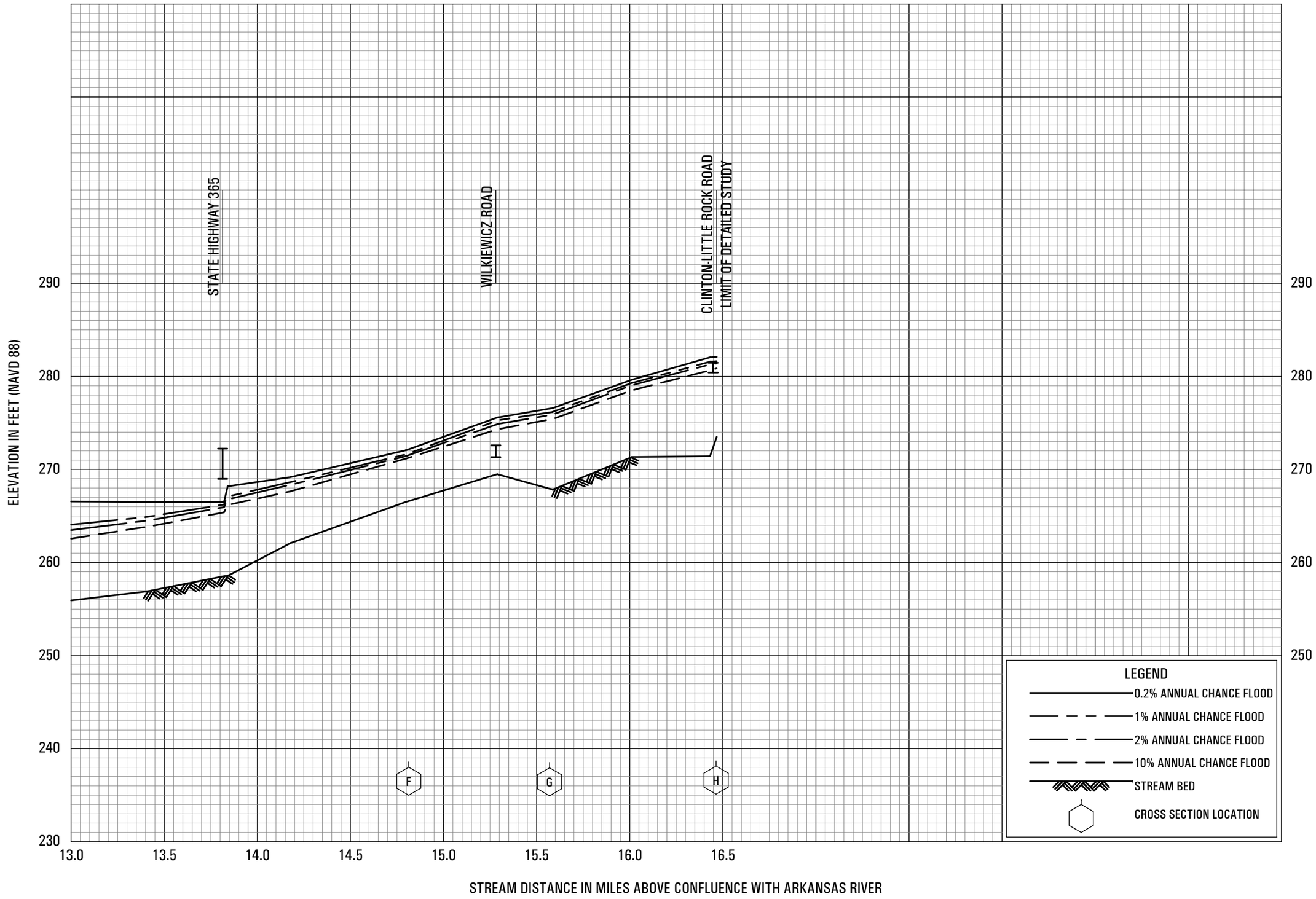

FLOOD PROFILES

WHITE OAK BAYOU

FEDERAL EMERGENCY MANAGEMENT AGENCY

PULASKI COUNTY, AR

AND INCORPORATED AREAS