FLOOD INSURANCE STUDY

FEDERAL EMERGENCY MANAGEMENT AGENCY

VOLUME 2 OF 2

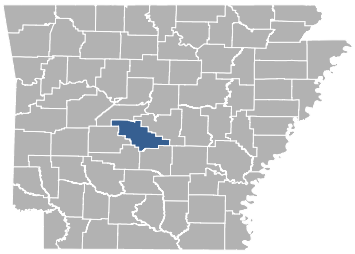

SALINE COUNTY, ARKANSAS

AND INCORPORATED AREAS

COMMUNITY NAME	COMMUNITY NUMBER
ALEXANDER, TOWN OF	050377
BAUXITE, TOWN OF	050527
BENTON, CITY OF	050192
BRYANT, CITY OF	050308
HASKELL, CITY OF	050416
SALINE COUNTY (UNINCORPORATED AREAS)	050191
SHANNON HILLS, CITY OF	050573
TRASKWOOD, CITY OF	050294

FEMA

PRELIMINARY
03/29/2016

REVISED:

FLOOD INSURANCE STUDY NUMBER
05125CV002B
Version Number 2.3.3.2

TABLE OF CONTENTS
Volume 1

		Page
FIGURES		**2**
TABLES		**2**
EXHIBITS		**3**
SECTION 1.0 – INTRODUCTION		**1**
1.1	The National Flood Insurance Program	1
1.2	Purpose of this Flood Insurance Study Report	2
1.3	Jurisdictions Included in the Flood Insurance Study Project	2
1.4	Considerations for using this Flood Insurance Study Report	4
SECTION 2.0 – FLOODPLAIN MANAGEMENT APPLICATIONS		**14**
2.1	Floodplain Boundaries	14
2.2	Floodways	20
2.3	Base Flood Elevations	21
2.4	Non-Encroachment Zones	21
2.5	Coastal Flood Hazard Areas	22
2.5.1	Water Elevations and the Effects of Waves	22
2.5.2	Floodplain Boundaries and BFEs for Coastal Areas	22
2.5.3	Coastal High Hazard Areas	22
2.5.4	Limit of Moderate Wave Action	22
SECTION 3.0 – INSURANCE APPLICATIONS		**22**
3.1	National Flood Insurance Program Insurance Zones	22
3.2	Coastal Barrier Resources System	23
SECTION 4.0 – AREA STUDIED		**23**
4.1	Basin Description	23
4.2	Principal Flood Problems	24
4.3	Non-Levee Flood Protection Measures	25
4.4	Levees	26
SECTION 5.0 – ENGINEERING METHODS		**27**
5.1	Hydrologic Analyses	27
5.2	Hydraulic Analyses	37
5.3	Coastal Analyses	49
5.3.1	Total Stillwater Elevations	49
5.3.2	Waves	49
5.3.3	Coastal Erosion	49
5.3.4	Wave Hazard Analyses	49
5.4	Alluvial Fan Analyses	49

SECTION 6.0 – MAPPING METHODS **51**
6.1 Vertical and Horizontal Control 51
6.2 Base Map 52
6.3 Floodplain and Floodway Delineation 53
6.4 Coastal Flood Hazard Mapping 84
6.5 FIRM Revisions 84
6.5.1 Letters of Map Amendment 84
6.5.2 Letters of Map Revision Based on Fill 85
6.5.3 Letters of Map Revision 85
6.5.4 Physical Map Revisions 85
6.5.5 Contracted Restudies 86
6.5.6 Community Map History 86

SECTION 7.0 – CONTRACTED STUDIES AND COMMUNITY COORDINATION **87**
7.1 Contracted Studies 87
7.2 Community Meetings 89

SECTION 8.0 – ADDITIONAL INFORMATION **92**

SECTION 9.0 – BIBLIOGRAPHY AND REFERENCES **93**

Figures

Page

Figure 1: FIRM Panel Index 6
Figure 2: FIRM Notes to Users 7
Figure 3: Map Legend for FIRM 10
Figure 4: Floodway Schematic 20
Figure 5: Wave Runup Transect Schematic 22
Figure 6: Coastal Transect Schematic 22
Figure 7: Frequency Discharge-Drainage Area Curves 37
Figure 8: 1% Annual Chance Total Stillwater Elevations for Coastal Areas 49
Figure 9: Transect Location Map 49

Tables

Page

Table 1: Listing of NFIP Jurisdictions 2
Table 2: Flooding Sources Included in this FIS Report 15
Table 3: Flood Zone Designations by Community 23
Table 4: Coastal Barrier Resources System Information 23
Table 5: Basin Characteristics 23
Table 6: Principal Flood Problems 24
Table 7: Historic Flooding Elevations 25
Table 8: Non-Levee Flood Protection Measures 25
Table 9 : Levees 26
Table 10: Summary of Discharges 31

Table 11: Summary of Non-Coastal Stillwater Elevations 37
Table 12: Stream Gage Information used to Determine Discharges 37
Table 13: Summary of Hydrologic and Hydraulic Analyses 42
Table 14: Roughness Coefficients 48
Table 15: Summary of Coastal Analyses 49
Table 16: Tide Gage Analysis Specifics 49
Table 17: Coastal Transect Parameters 49
Table 18: Summary of Alluvial Fan Analyses 50
Table 19: Results of Alluvial Fan Analyses 50
Table 20: Countywide Vertical Datum Conversion 52
Table 21: Stream-Based Vertical Datum Conversion 52
Table 22: Base Map Sources 53
Table 23: Summary of Topographic Elevation Data used in Mapping 54
Table 24: Floodway Data 55
Table 25: Flood Hazard and Non-Encroachment Data for Selected Streams 84
Table 26: Summary of Coastal Transect Mapping Considerations 84
Table 27: Incorporated Letters of Map Change 85
Table 28: Community Map History 87
Table 29: Summary of Contracted Studies Included in this FIS Report 88
Table 30: Community Meetings 90
Table 31: Map Repositories 92
Table 32: Additional Information 93
Table 33: Bibliography and References 94

Volume 2

Exhibits

Flood Profiles	Panel
Alum Fork Saline River	01 P
Boswell Creek	02-03 P
Bryant Tributary	04-05 P
Cedar Creek	06-08 P
Clear Creek	09 P
Crooked Creek	10-11 P
Crooked Creek Tributary	12 P
Duck Creek	13-14 P
Fourche Creek	15 P
Hope Branch	16 P
Hurricane Creek	17-22 P
Hurricane Creek Tributary 1	23-25 P
Hurricane Creek Tributary 1A	26 P
Little Hurricane Creek	27-28 P
Lorance and Dry Creek	29-30 P
Maple Creek	31-33 P
Maple Creek Tributary	34 P
McCright Branch	35-36 P
McNeil Creek	37-38 P
Middle Fork Saline River	39-40 P
Mill Creek	41-42 P
North Fork Saline River	43 P

Otter Creek	44 P
Otter Creek Tributary	45 P
Owen Creek	46-47 P
Saline River	48-49 P
Salt Creek	50-51 P
Shannon Hills Tributary	52 P
Trace Creek	53-55 P
Trailer Park Ditch	56 P
Upper Depot Creek	57 P
Willow Depot Creek	58-60 P

Published Separately

Flood Insurance Rate Map (FIRM)

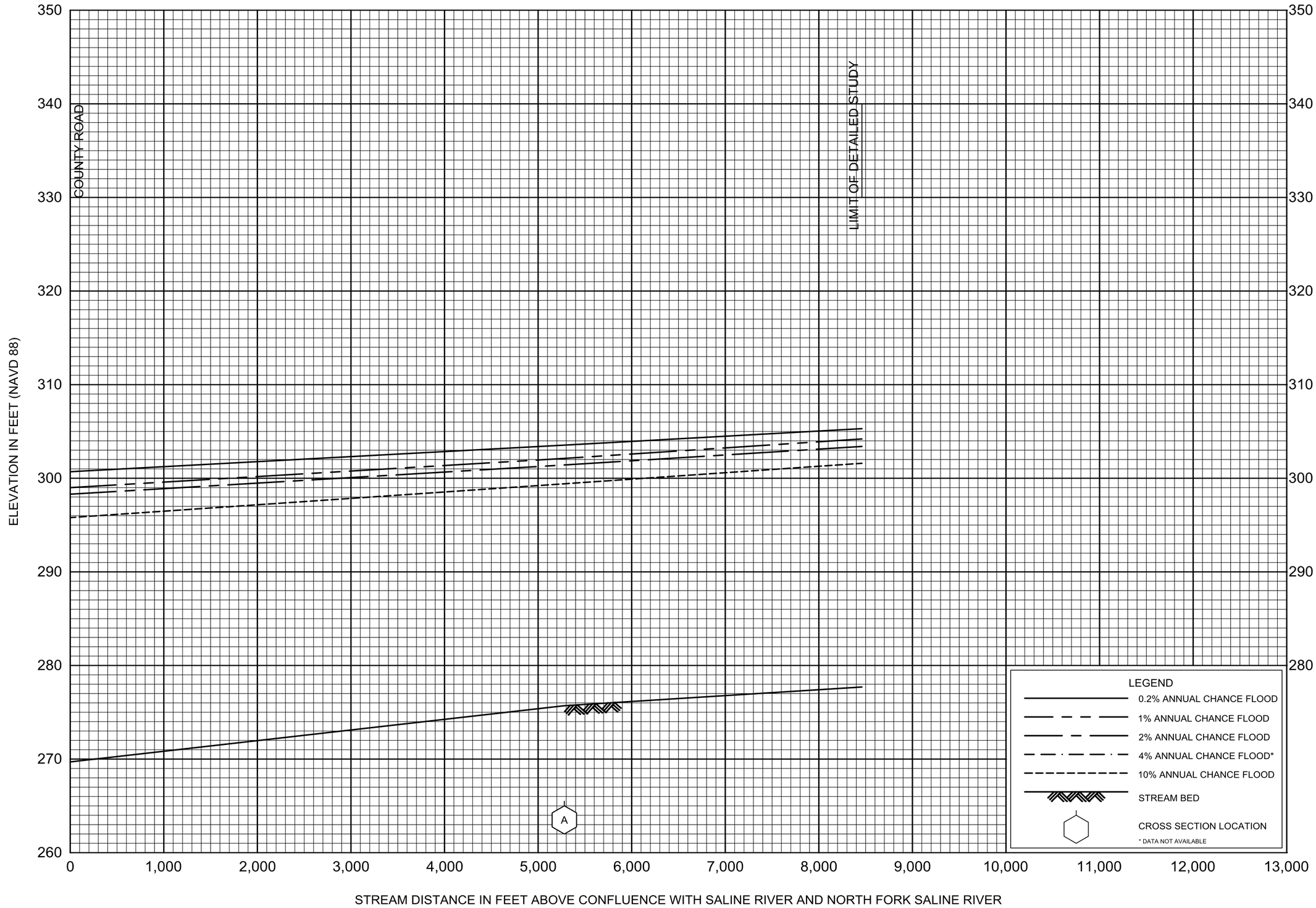

FLOOD PROFILES

ALUM FORK SALINE RIVER

FEDERAL EMERGENCY MANAGEMENT AGENCY

SALINE COUNTY, AR

AND INCORPORATED AREAS

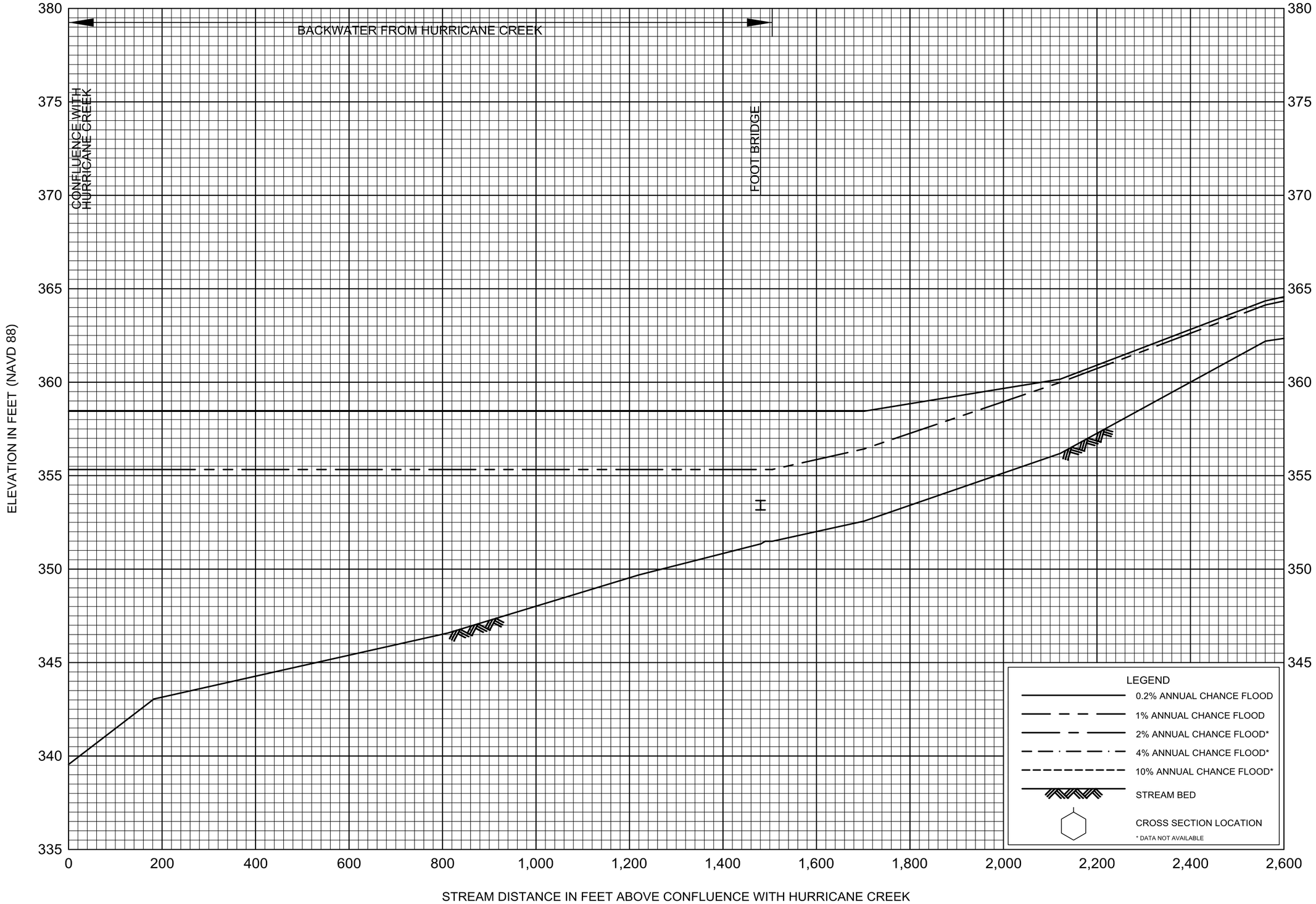

FLOOD PROFILES

BOSWELL CREEK

FEDERAL EMERGENCY MANAGEMENT AGENCY

SALINE COUNTY, AR

AND INCORPORATED AREAS

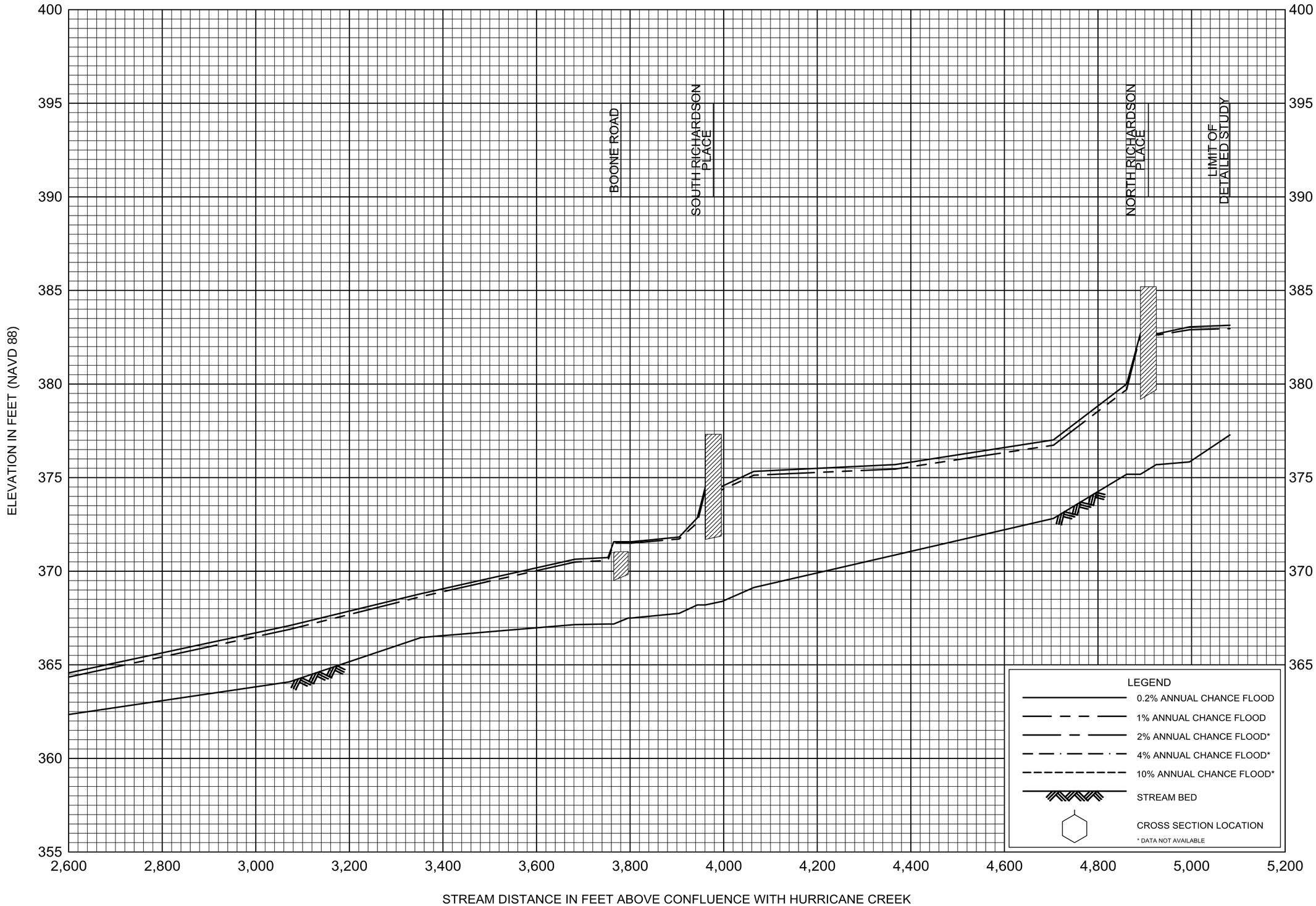

FLOOD PROFILES

BOSWELL CREEK

FEDERAL EMERGENCY MANAGEMENT AGENCY

SALINE COUNTY, AR

AND INCORPORATED AREAS

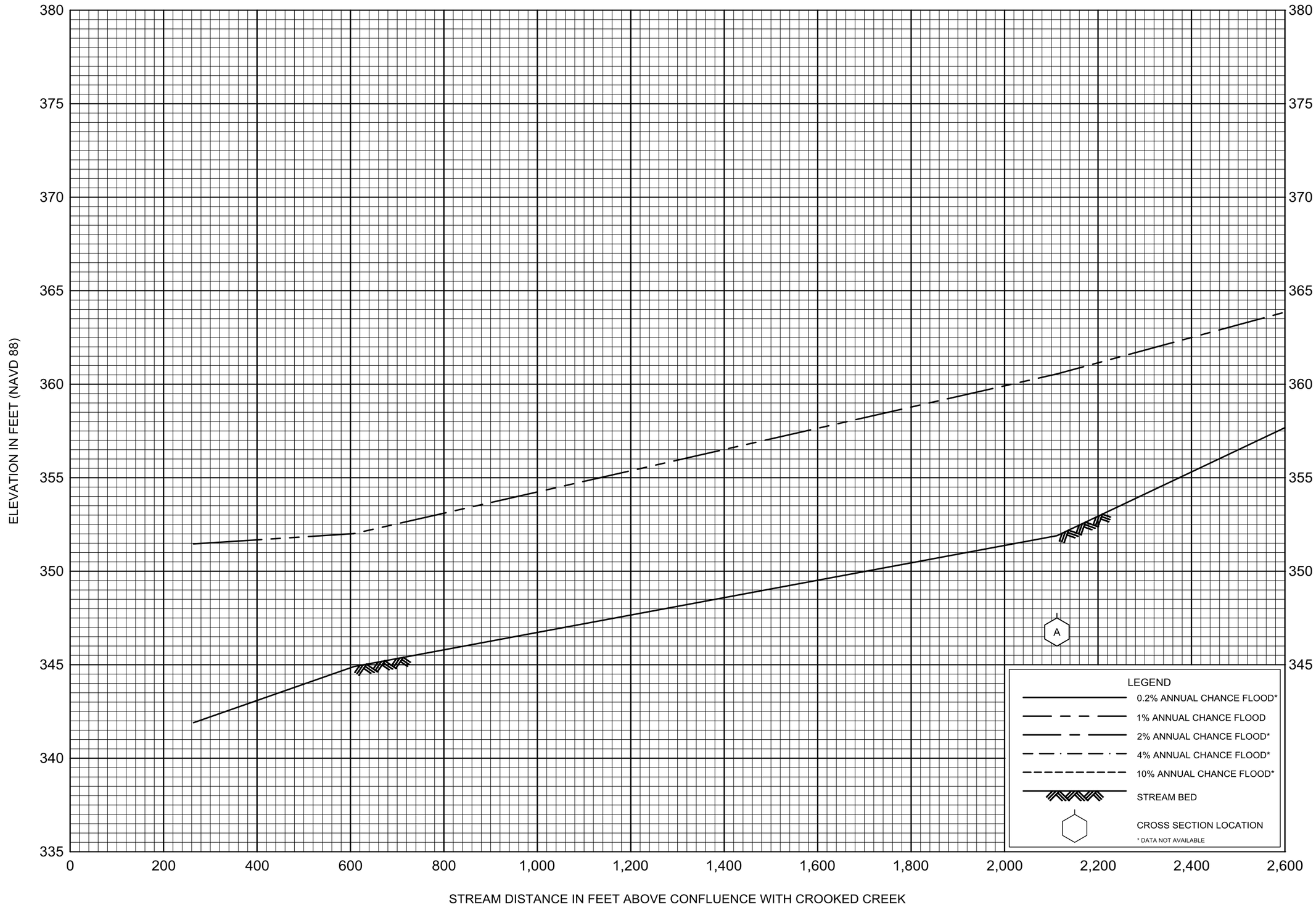

FLOOD PROFILES

BRYANT TRIBUTARY

FEDERAL EMERGENCY MANAGEMENT AGENCY

SALINE COUNTY, AR

AND INCORPORATED AREAS

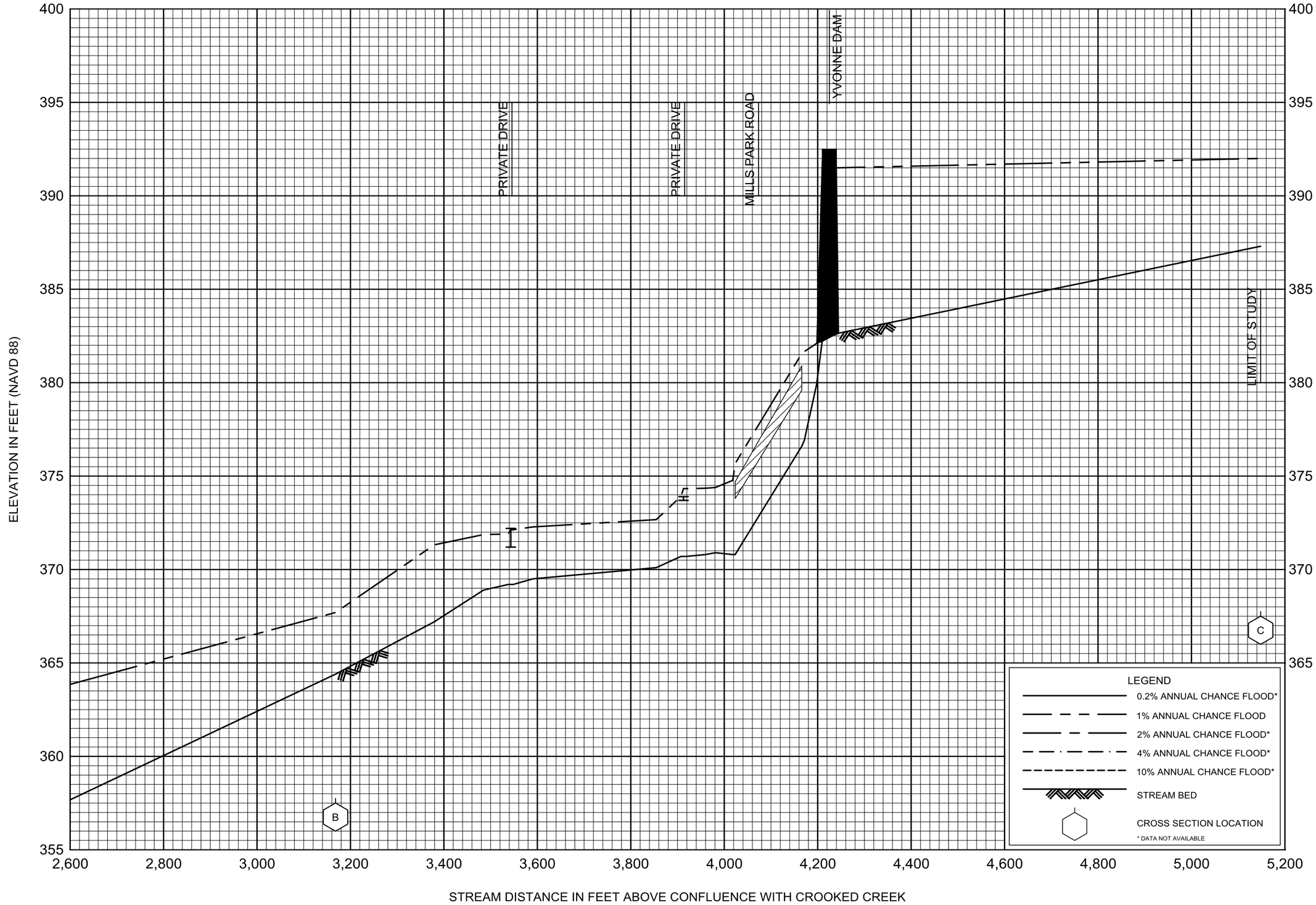

FLOOD PROFILES

BRYANT TRIBUTARY

FEDERAL EMERGENCY MANAGEMENT AGENCY

SALINE COUNTY, AR

AND INCORPORATED AREAS

05P

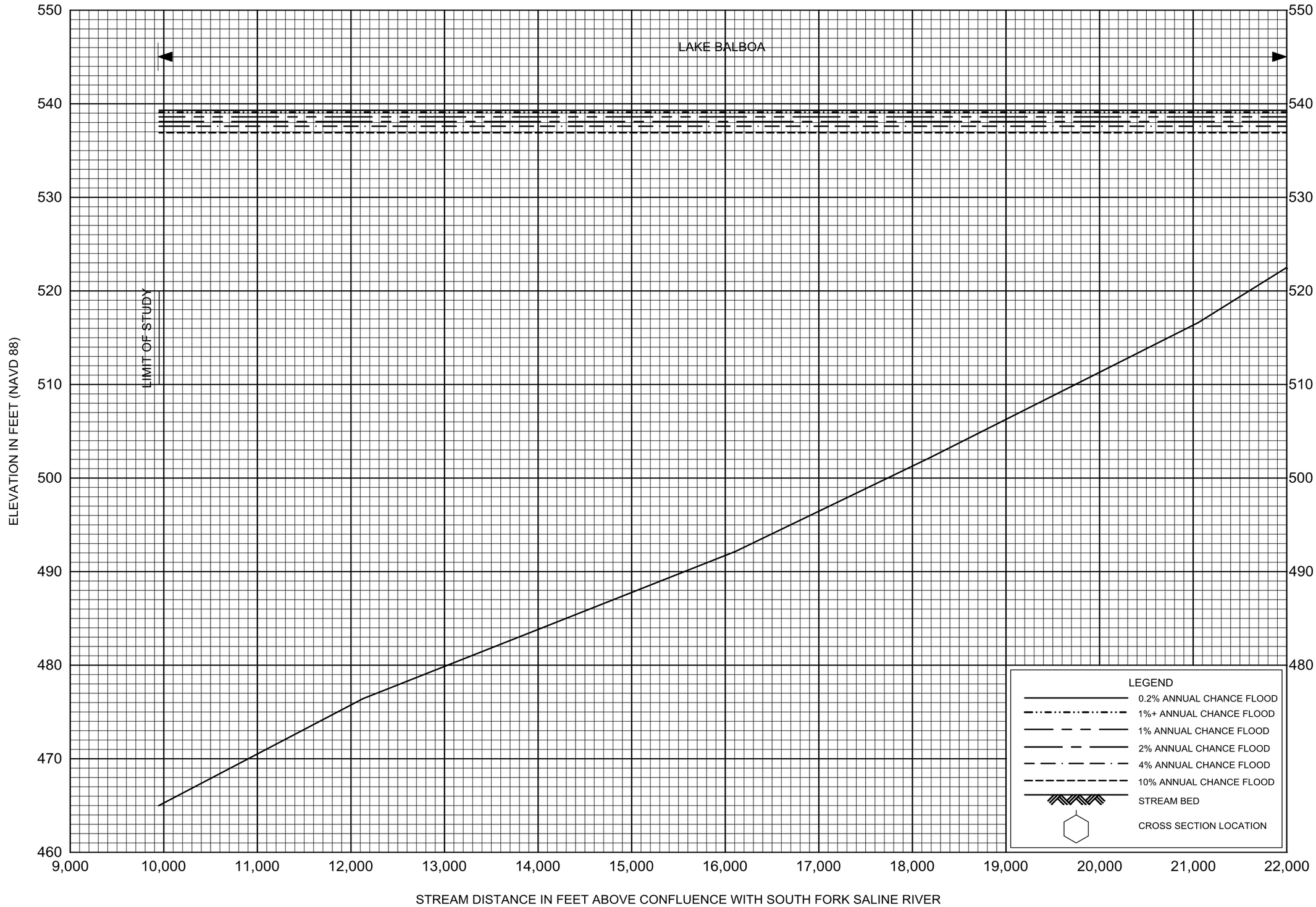

FLOOD PROFILES

CEDAR CREEK

FEDERAL EMERGENCY MANAGEMENT AGENCY

SALINE COUNTY, AR

AND INCORPORATED AREAS

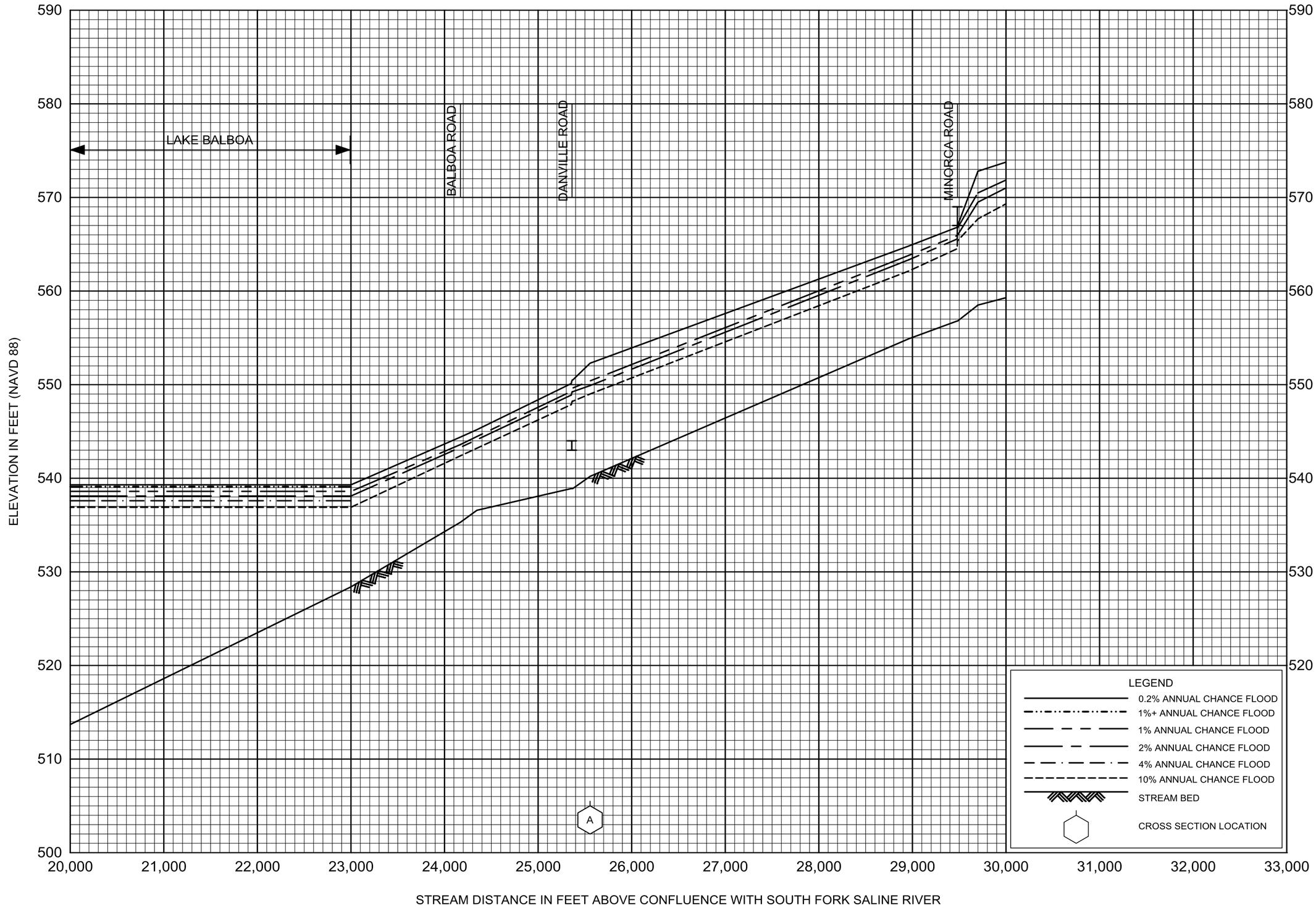

FLOOD PROFILES

CEDAR CREEK

FEDERAL EMERGENCY MANAGEMENT AGENCY

SALINE COUNTY, AR

AND INCORPORATED AREAS

07P

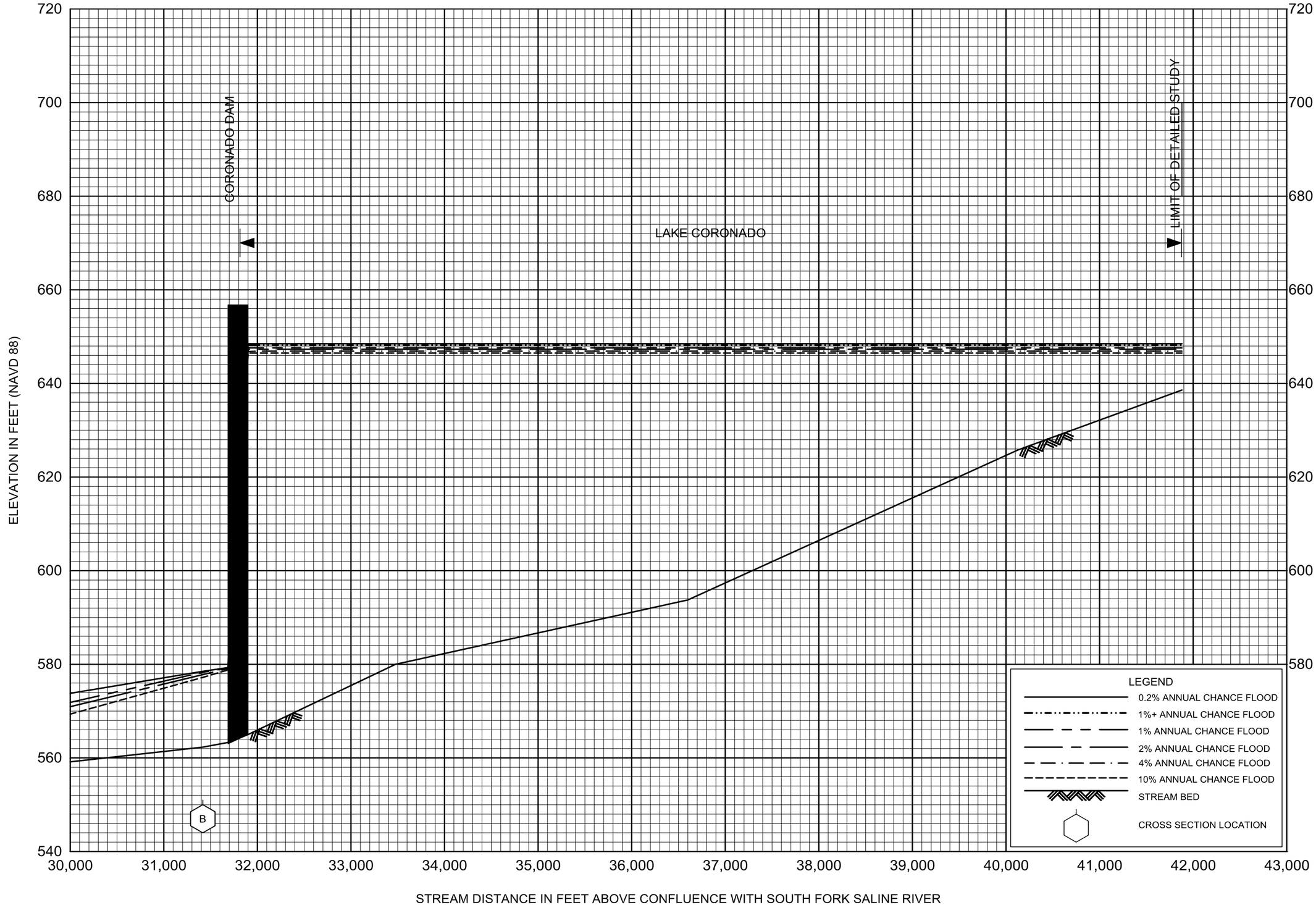

FLOOD PROFILES

CEDAR CREEK

FEDERAL EMERGENCY MANAGEMENT AGENCY

SALINE COUNTY, AR

AND INCORPORATED AREAS

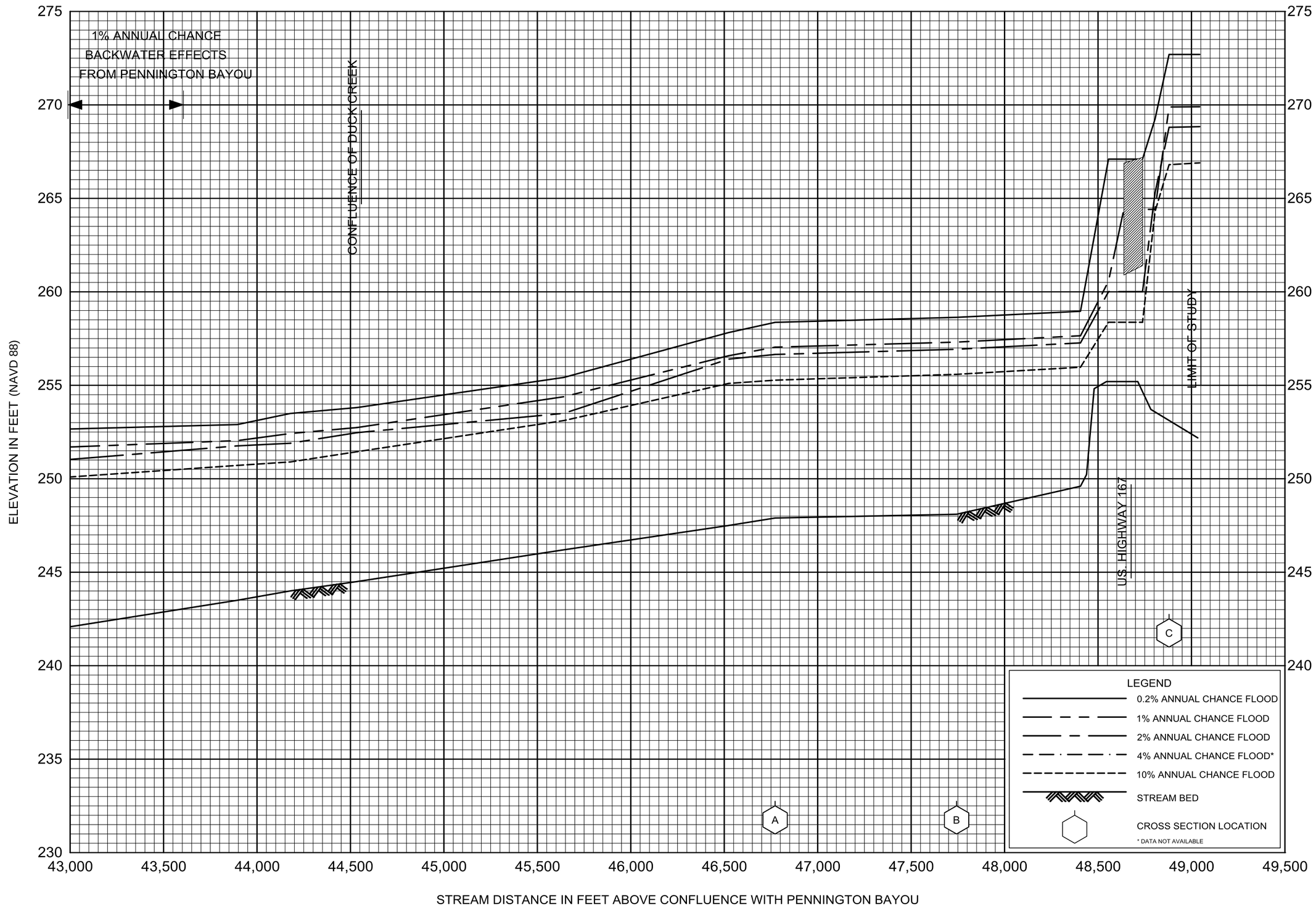

FLOOD PROFILES

CLEAR CREEK

FEDERAL EMERGENCY MANAGEMENT AGENCY

SALINE COUNTY, AR

AND INCORPORATED AREAS

09P



FLOOD PROFILES

CROOKED CREEK

FEDERAL EMERGENCY MANAGEMENT AGENCY

SALINE COUNTY, AR

AND INCORPORATED AREAS

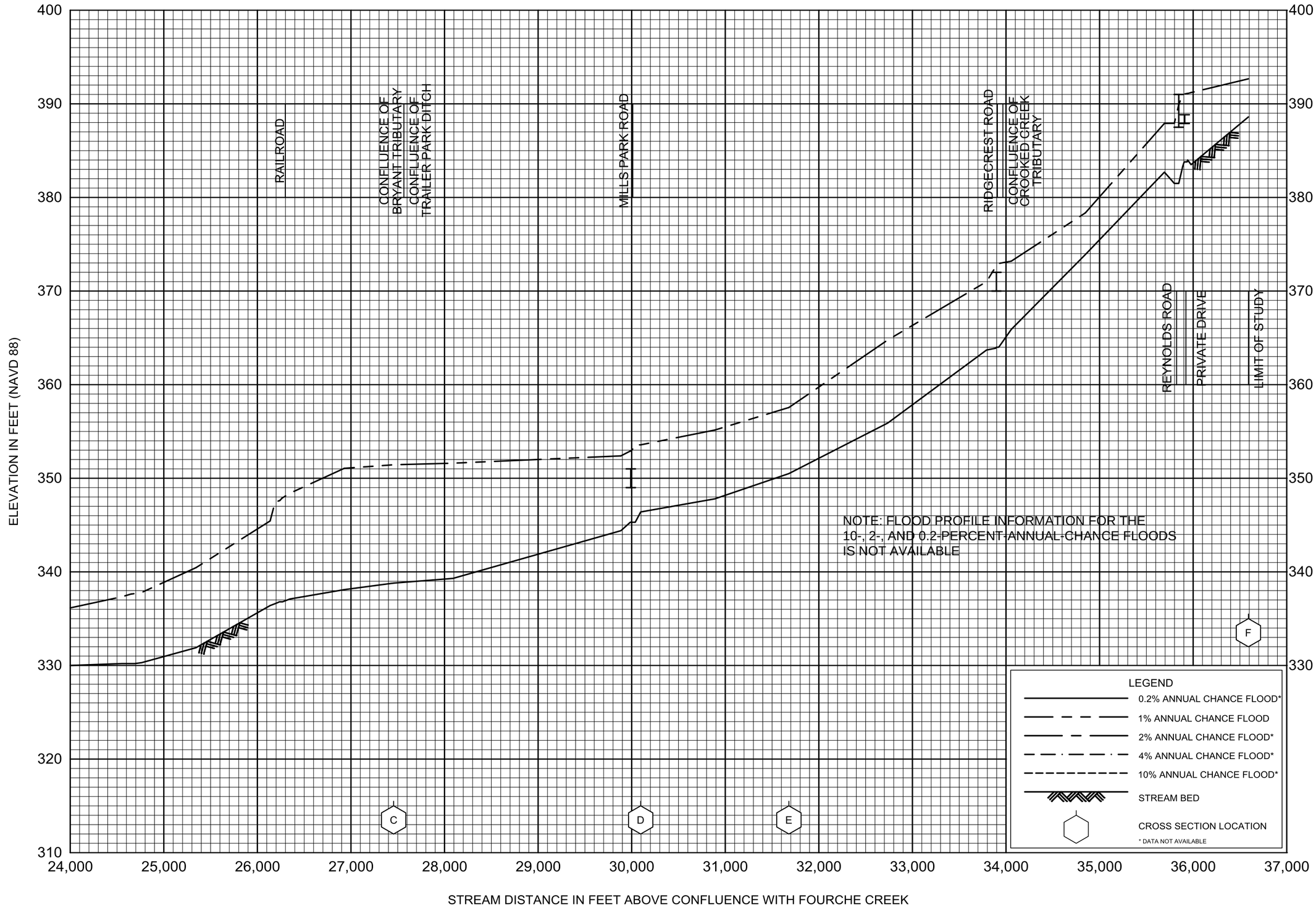

FLOOD PROFILES

CROOKED CREEK

FEDERAL EMERGENCY MANAGEMENT AGENCY

SALINE COUNTY, AR

AND INCORPORATED AREAS

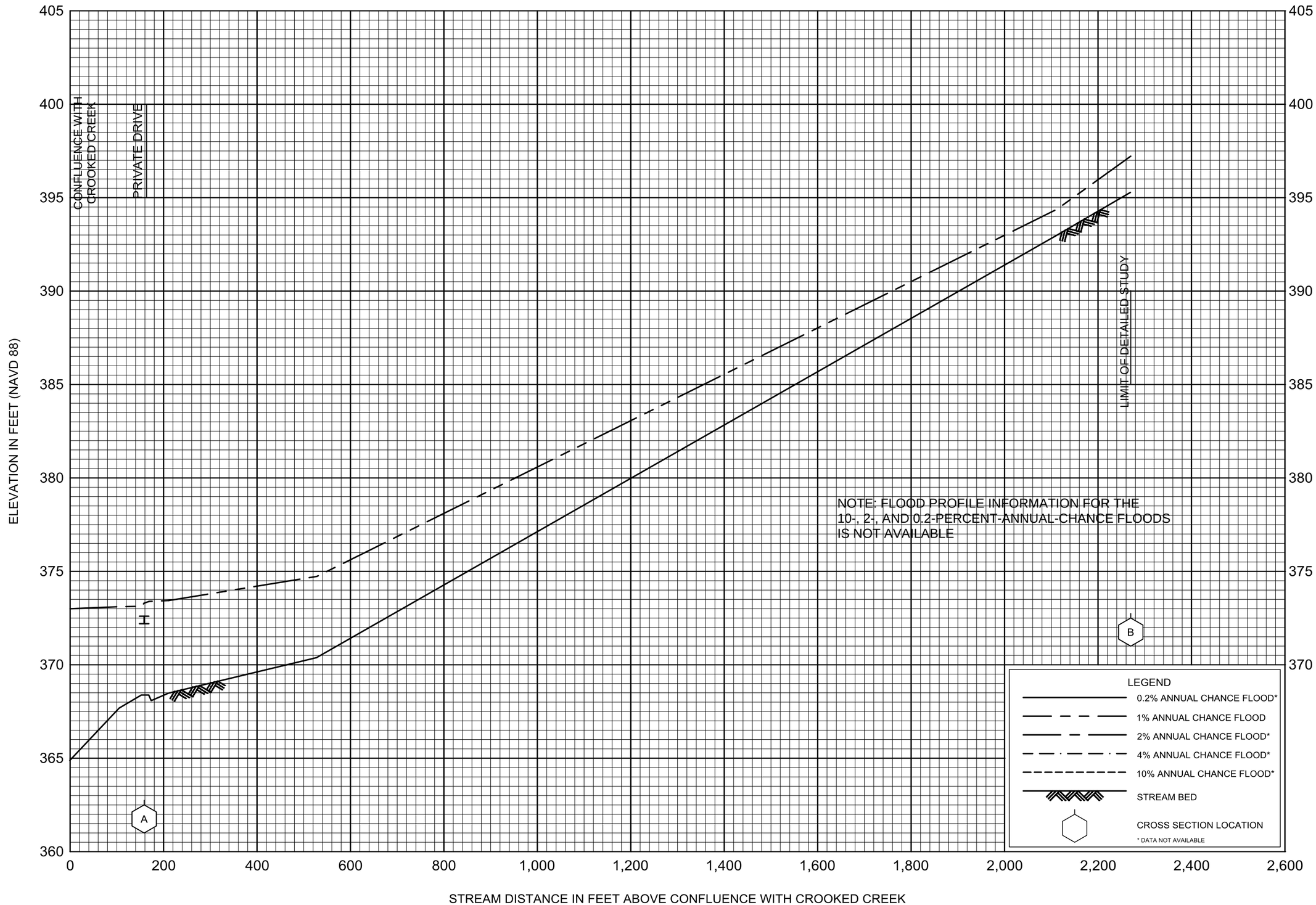

FLOOD PROFILES

CROOKED CREEK TRIBUTARY

FEDERAL EMERGENCY MANAGEMENT AGENCY

SALINE COUNTY, AR

AND INCORPORATED AREAS

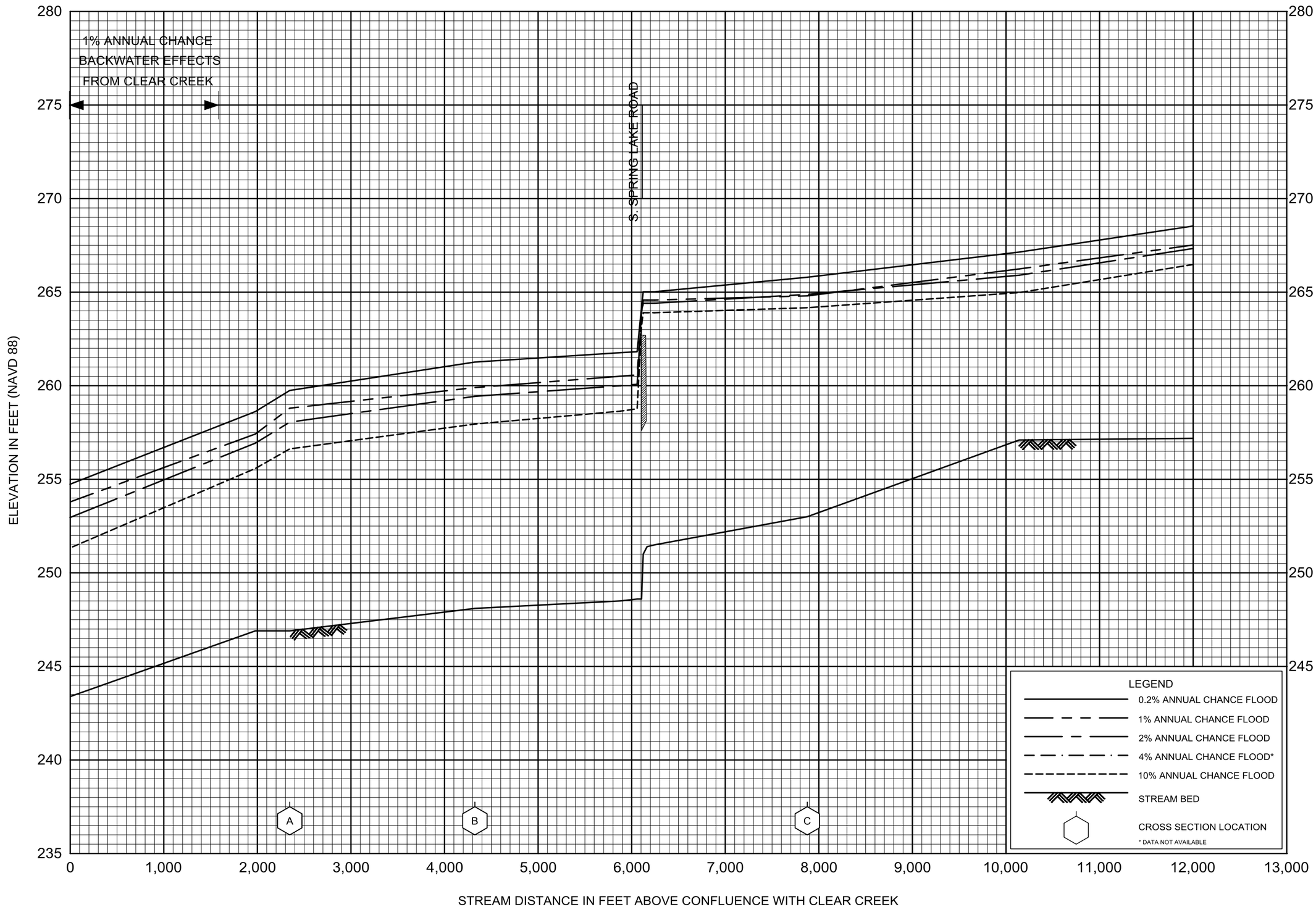

FLOOD PROFILES

DUCK CREEK

FEDERAL EMERGENCY MANAGEMENT AGENCY

SALINE COUNTY, AR

AND INCORPORATED AREAS

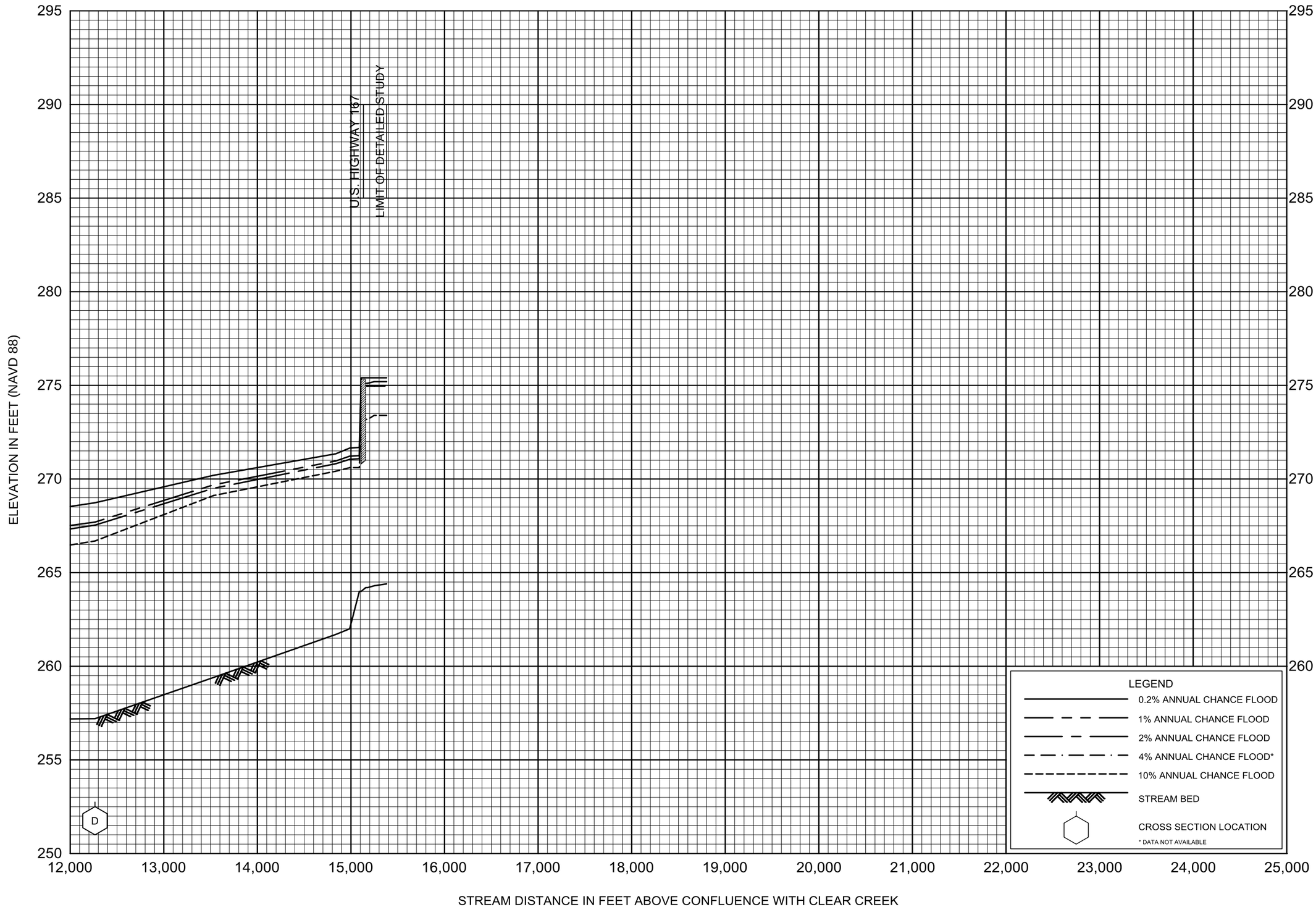

FLOOD PROFILES

DUCK CREEK

FEDERAL EMERGENCY MANAGEMENT AGENCY

SALINE COUNTY, AR

AND INCORPORATED AREAS

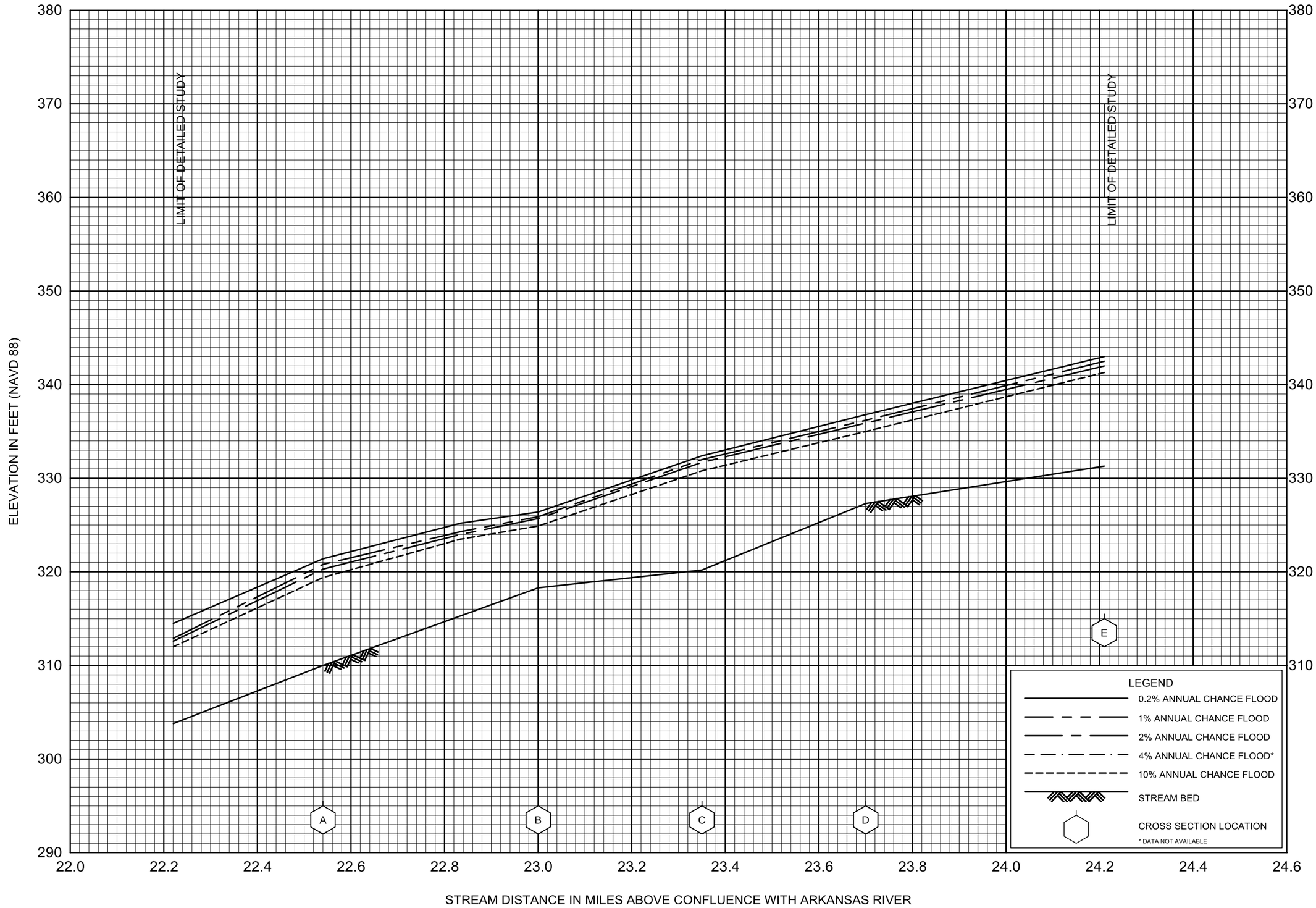

FLOOD PROFILES

FOURCHE CREEK

FEDERAL EMERGENCY MANAGEMENT AGENCY

SALINE COUNTY, AR

AND INCORPORATED AREAS

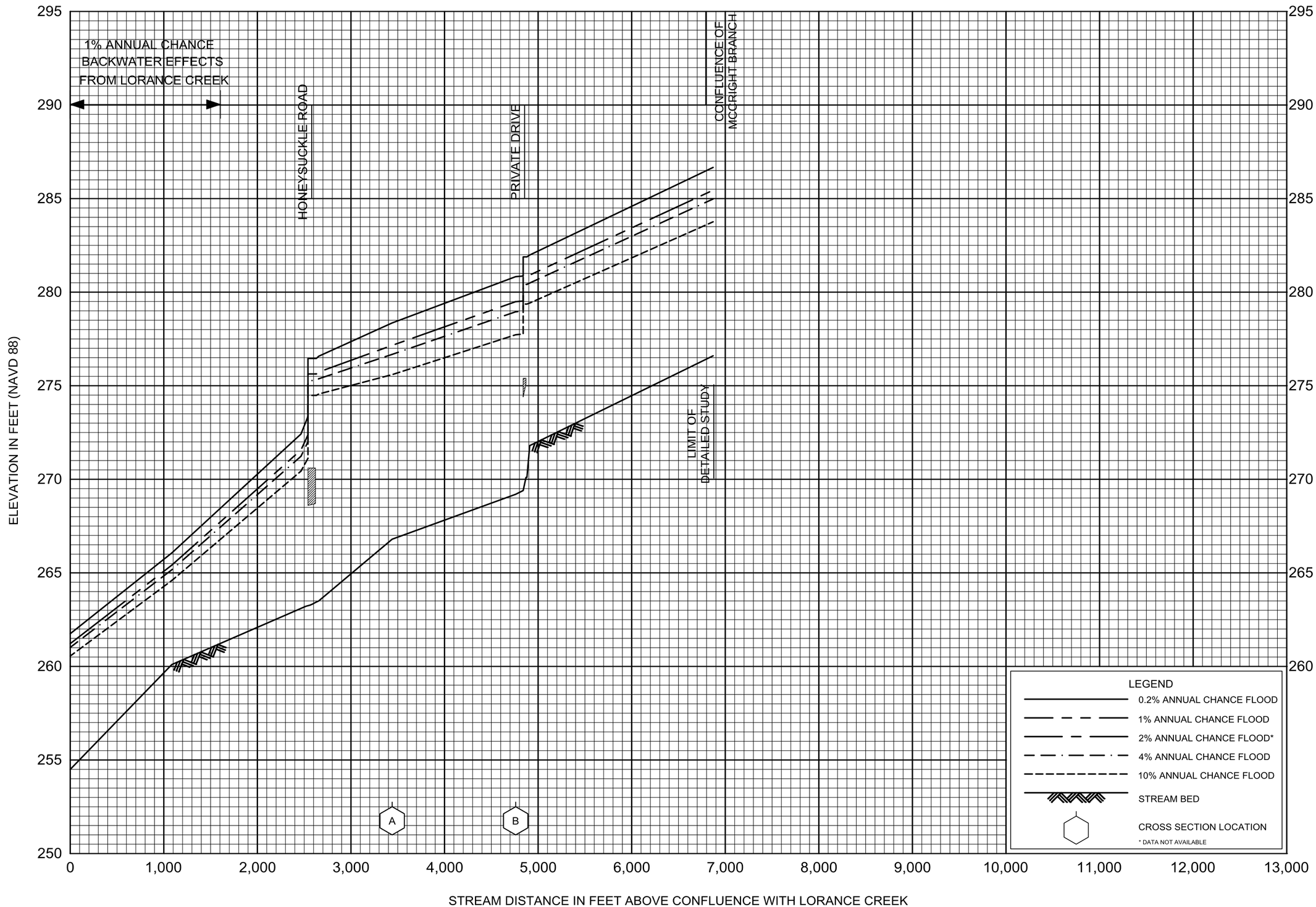

FLOOD PROFILES

HOPE BRANCH

FEDERAL EMERGENCY MANAGEMENT AGENCY

SALINE COUNTY, AR

AND INCORPORATED AREAS

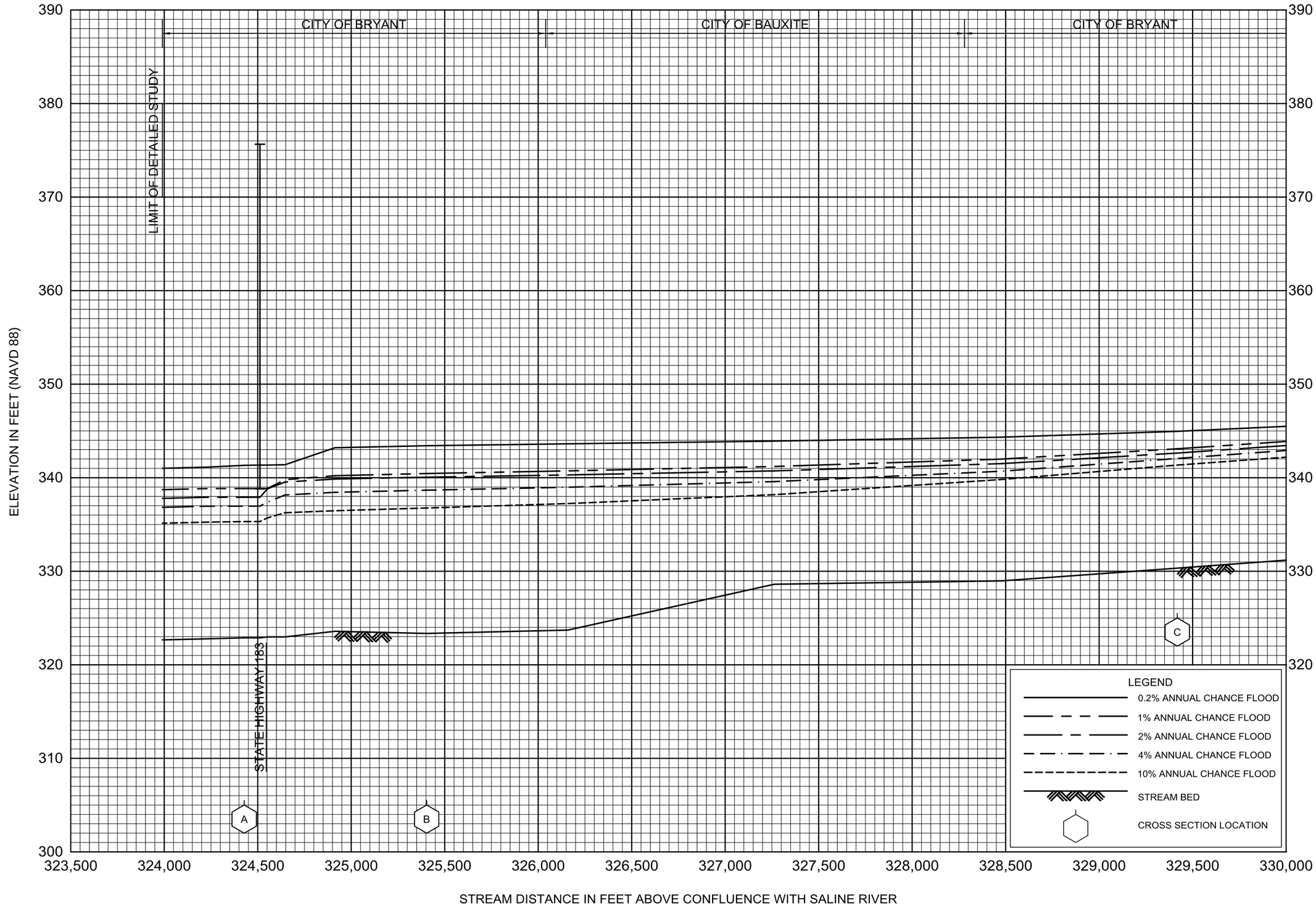

FLOOD PROFILES

HURRICANE CREEK

FEDERAL EMERGENCY MANAGEMENT AGENCY

SALINE COUNTY, AR

AND INCORPORATED AREAS



FLOOD PROFILES

HURRICANE CREEK

FEDERAL EMERGENCY MANAGEMENT AGENCY

SALINE COUNTY, AR

AND INCORPORATED AREAS

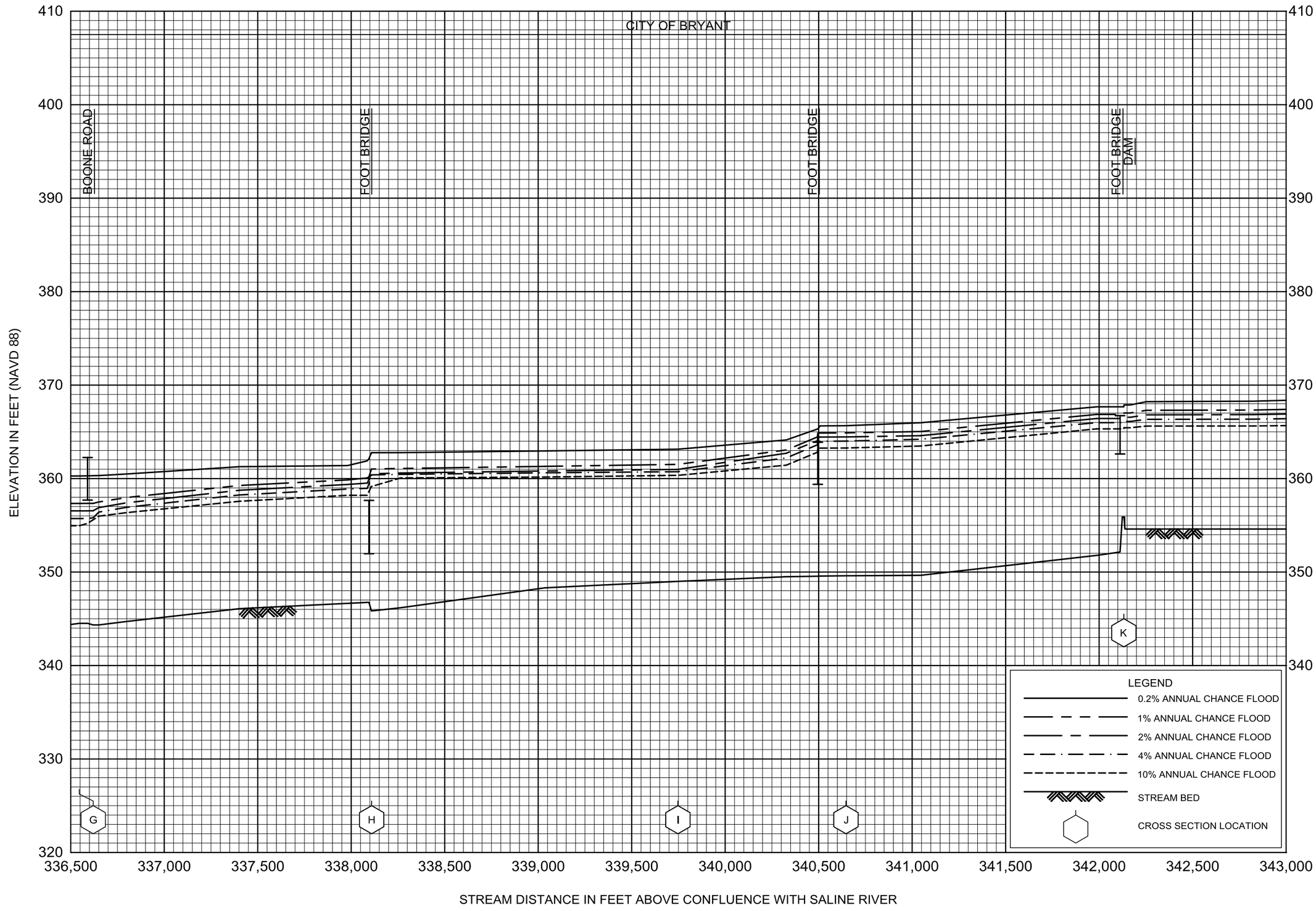

FLOOD PROFILES

HURRICANE CREEK

FEDERAL EMERGENCY MANAGEMENT AGENCY

SALINE COUNTY, AR

AND INCORPORATED AREAS

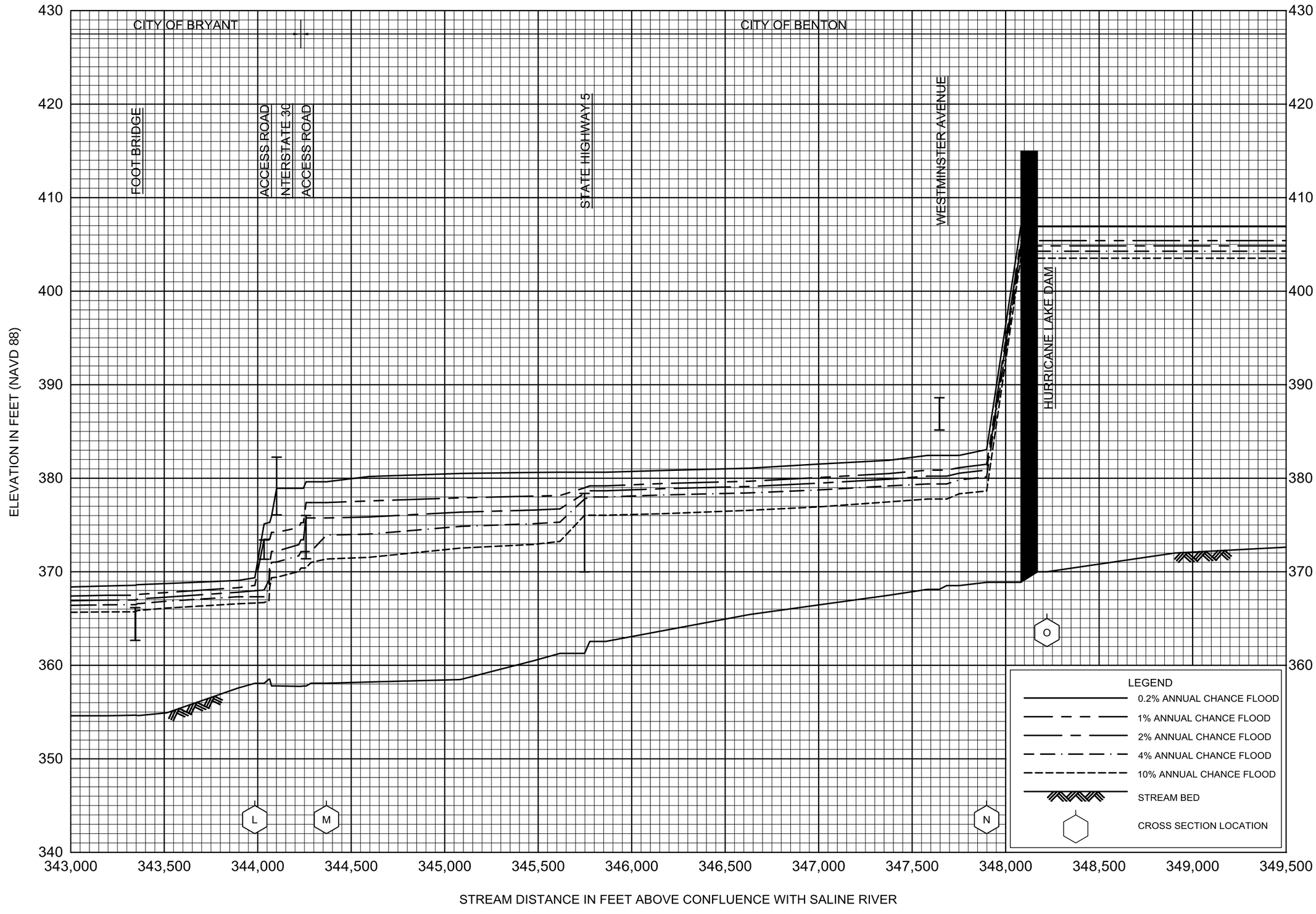

FLOOD PROFILES

HURRICANE CREEK

FEDERAL EMERGENCY MANAGEMENT AGENCY

SALINE COUNTY, AR

AND INCORPORATED AREAS

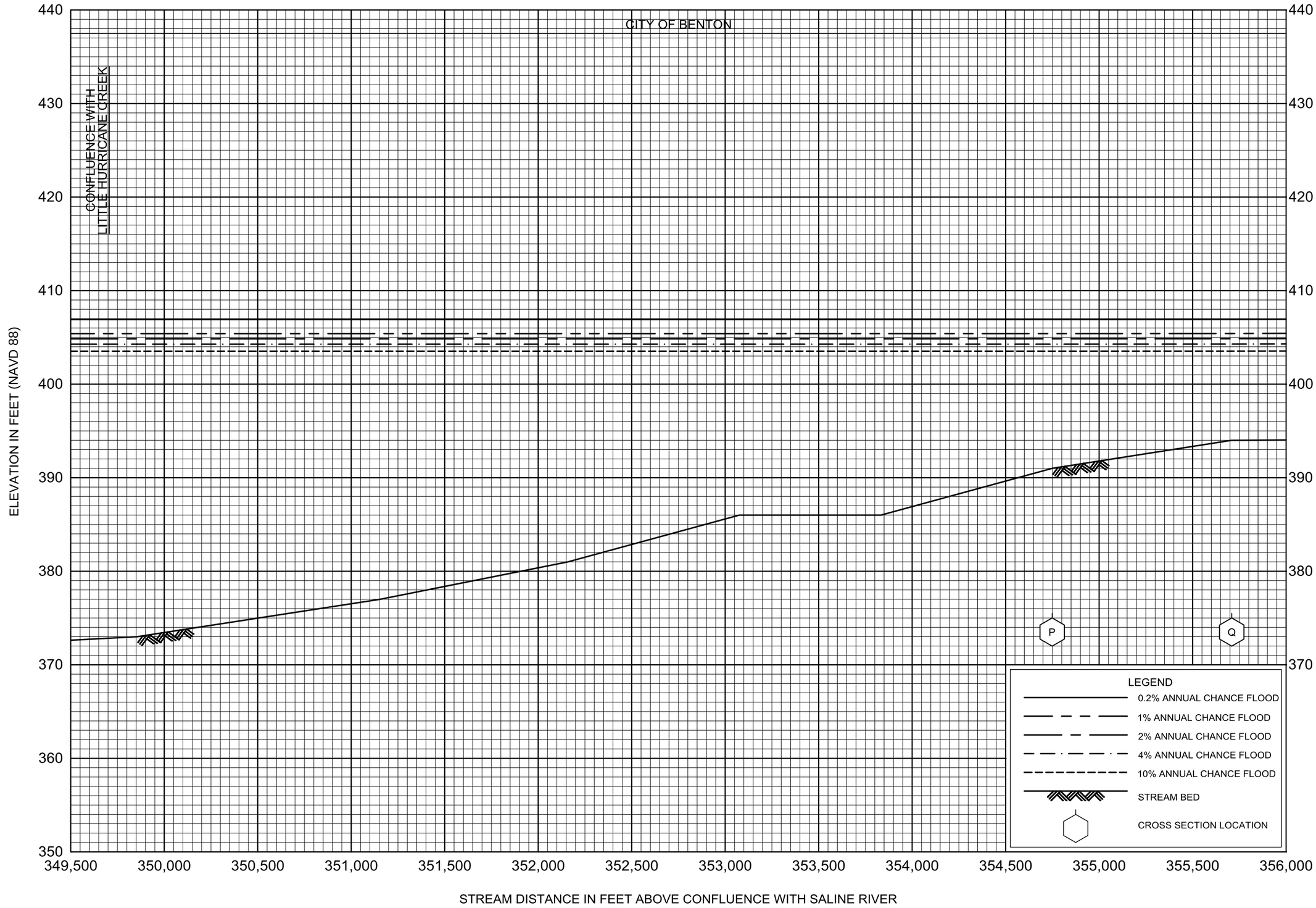

FLOOD PROFILES

HURRICANE CREEK

FEDERAL EMERGENCY MANAGEMENT AGENCY

SALINE COUNTY, AR

AND INCORPORATED AREAS

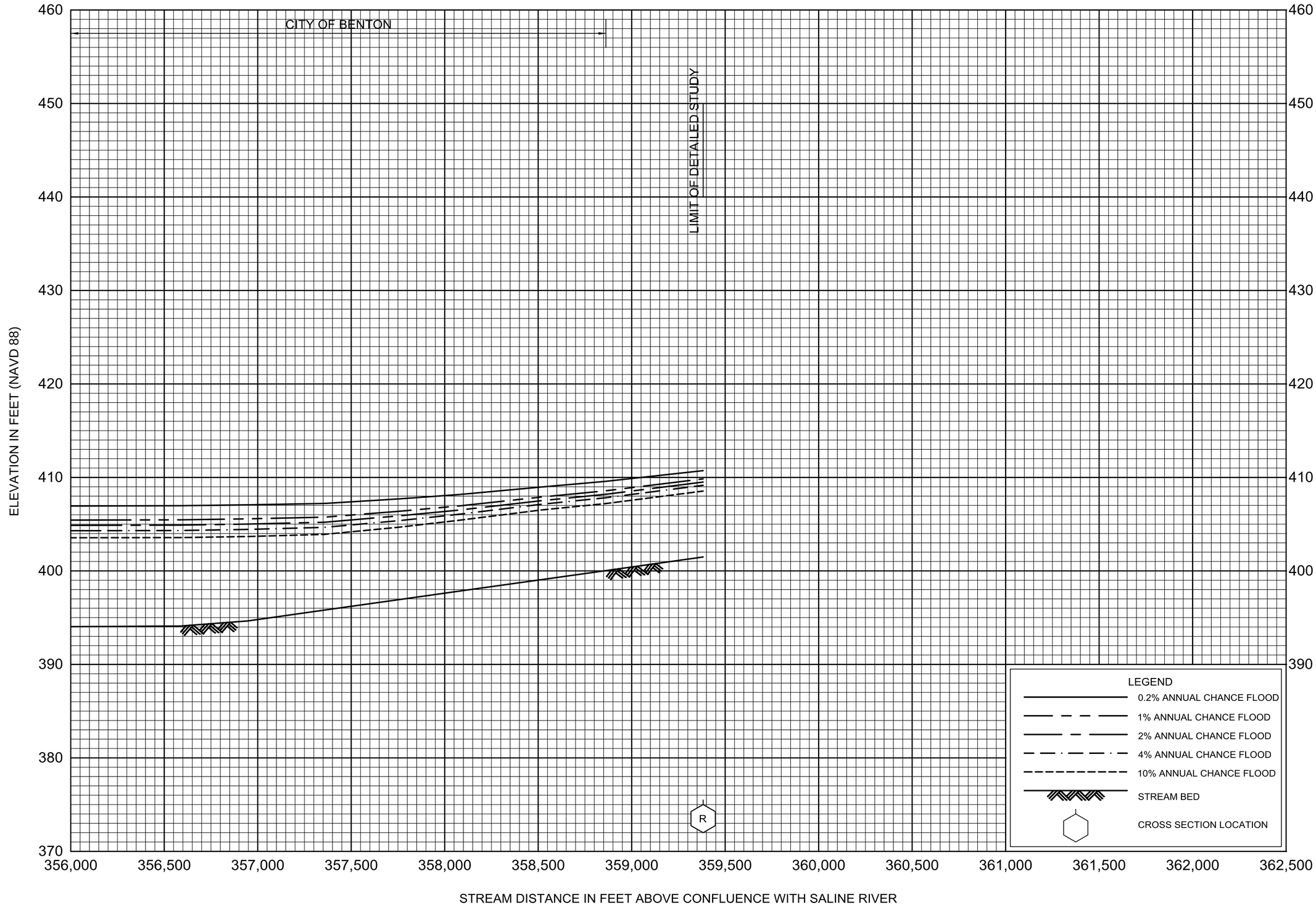

FLOOD PROFILES

HURRICANE CREEK

FEDERAL EMERGENCY MANAGEMENT AGENCY

SALINE COUNTY, AR

AND INCORPORATED AREAS

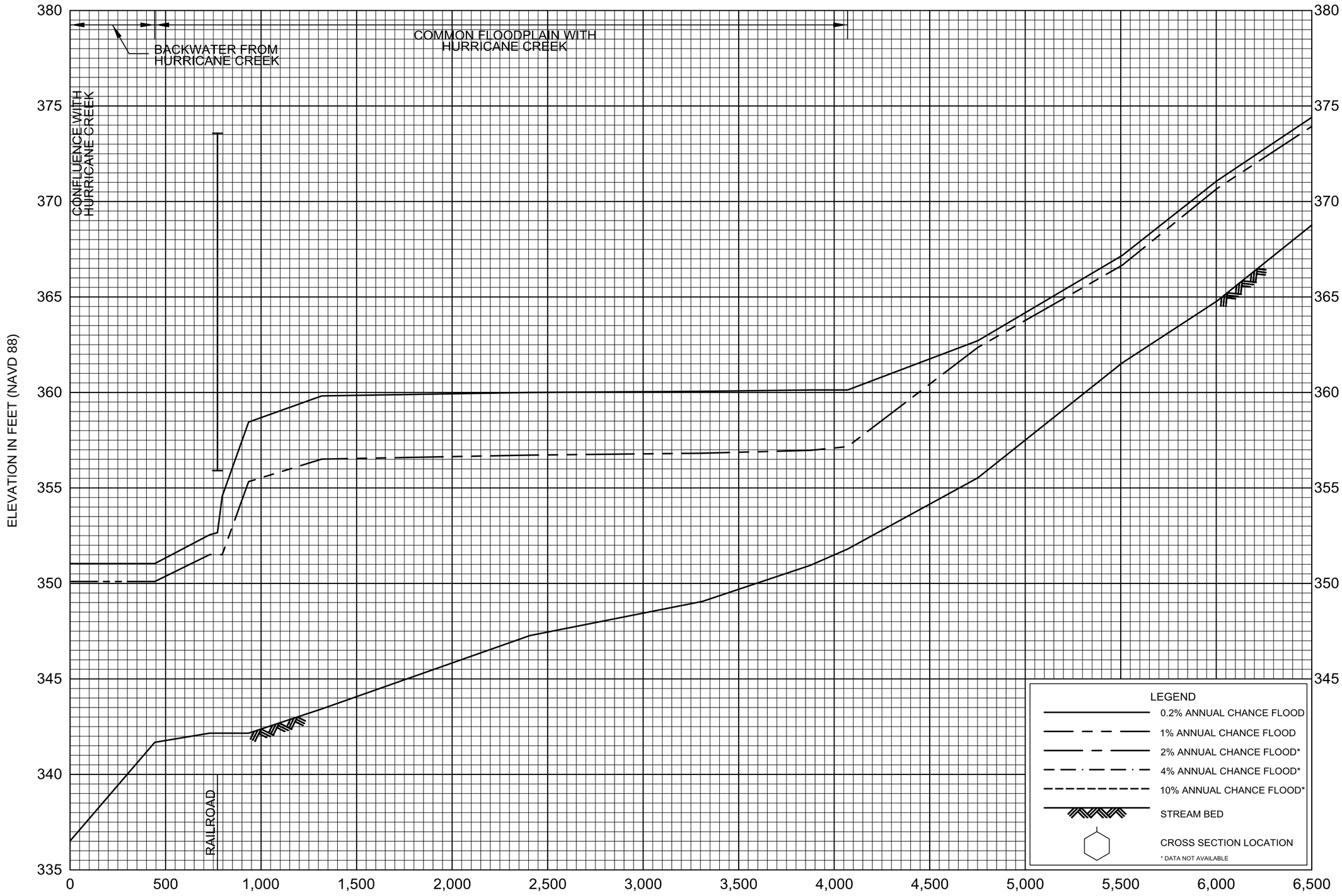

FLOOD PROFILES

HURRICANE CREEK TRIBUTARY 1

FEDERAL EMERGENCY MANAGEMENT AGENCY

SALINE COUNTY, AR

AND INCORPORATED AREAS

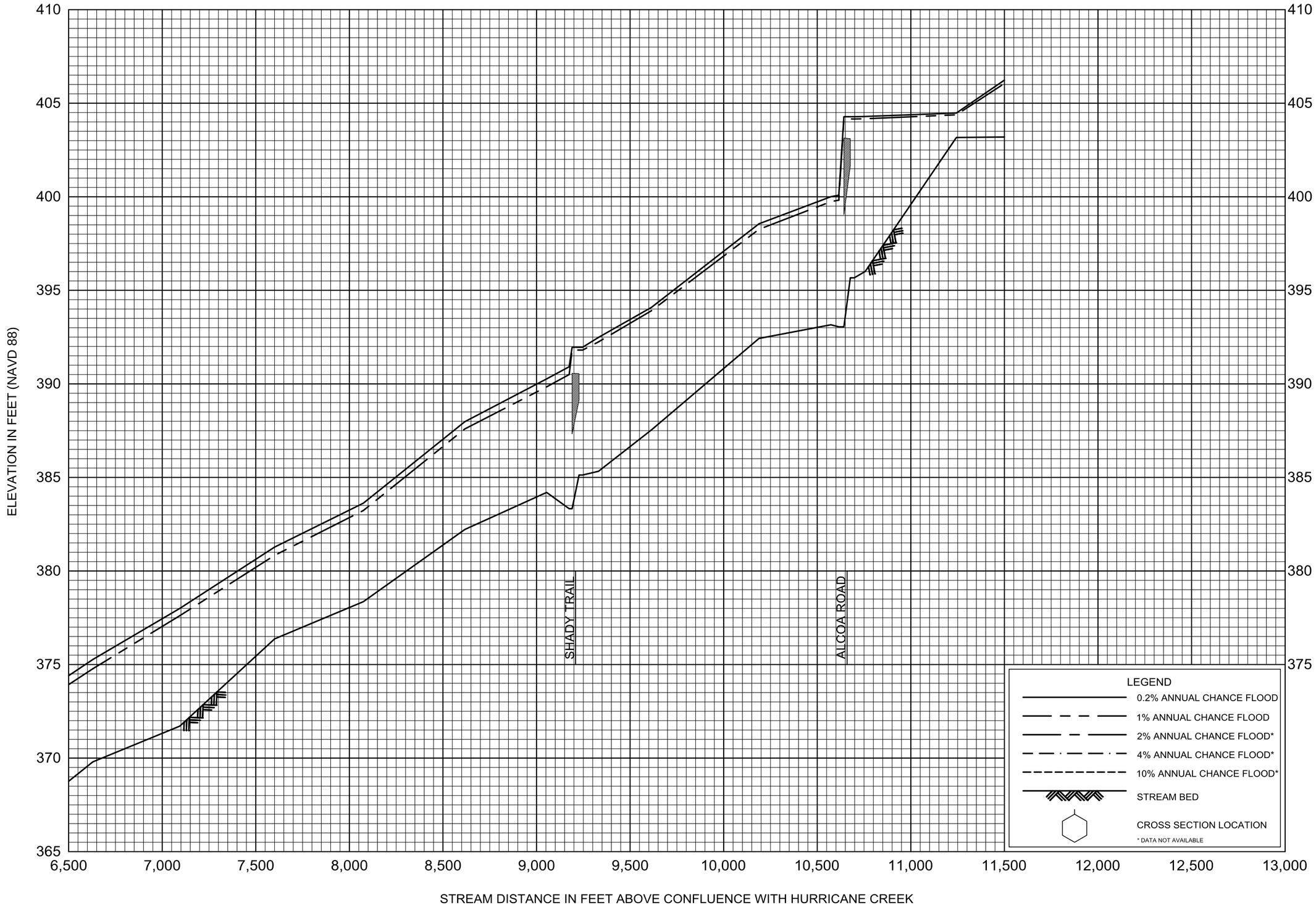

FLOOD PROFILES

HURRICANE CREEK TRIBUTARY 1

FEDERAL EMERGENCY MANAGEMENT AGENCY

SALINE COUNTY, AR

AND INCORPORATED AREAS

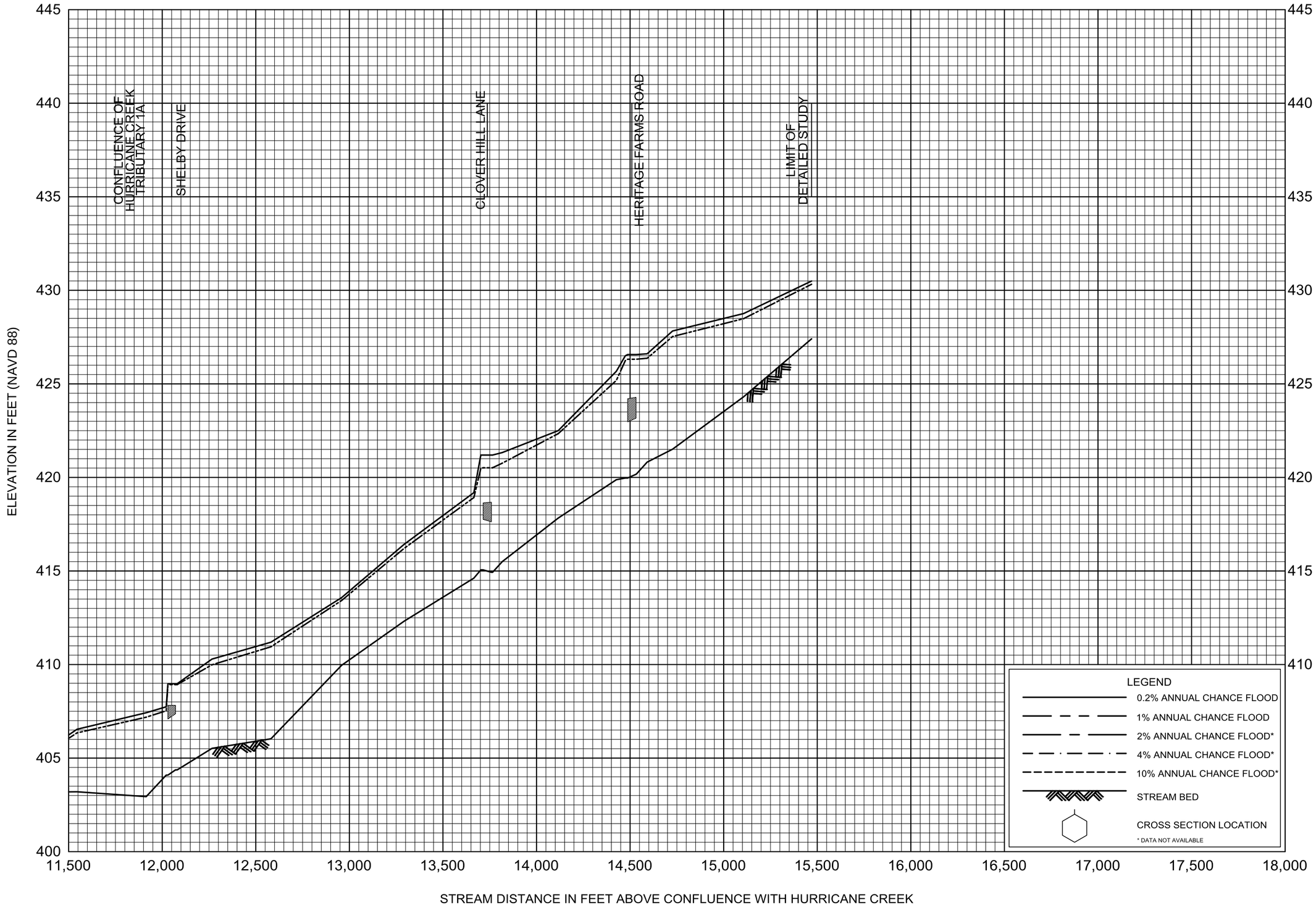

FLOOD PROFILES

HURRICANE CREEK TRIBUTARY 1

FEDERAL EMERGENCY MANAGEMENT AGENCY

SALINE COUNTY, AR

AND INCORPORATED AREAS

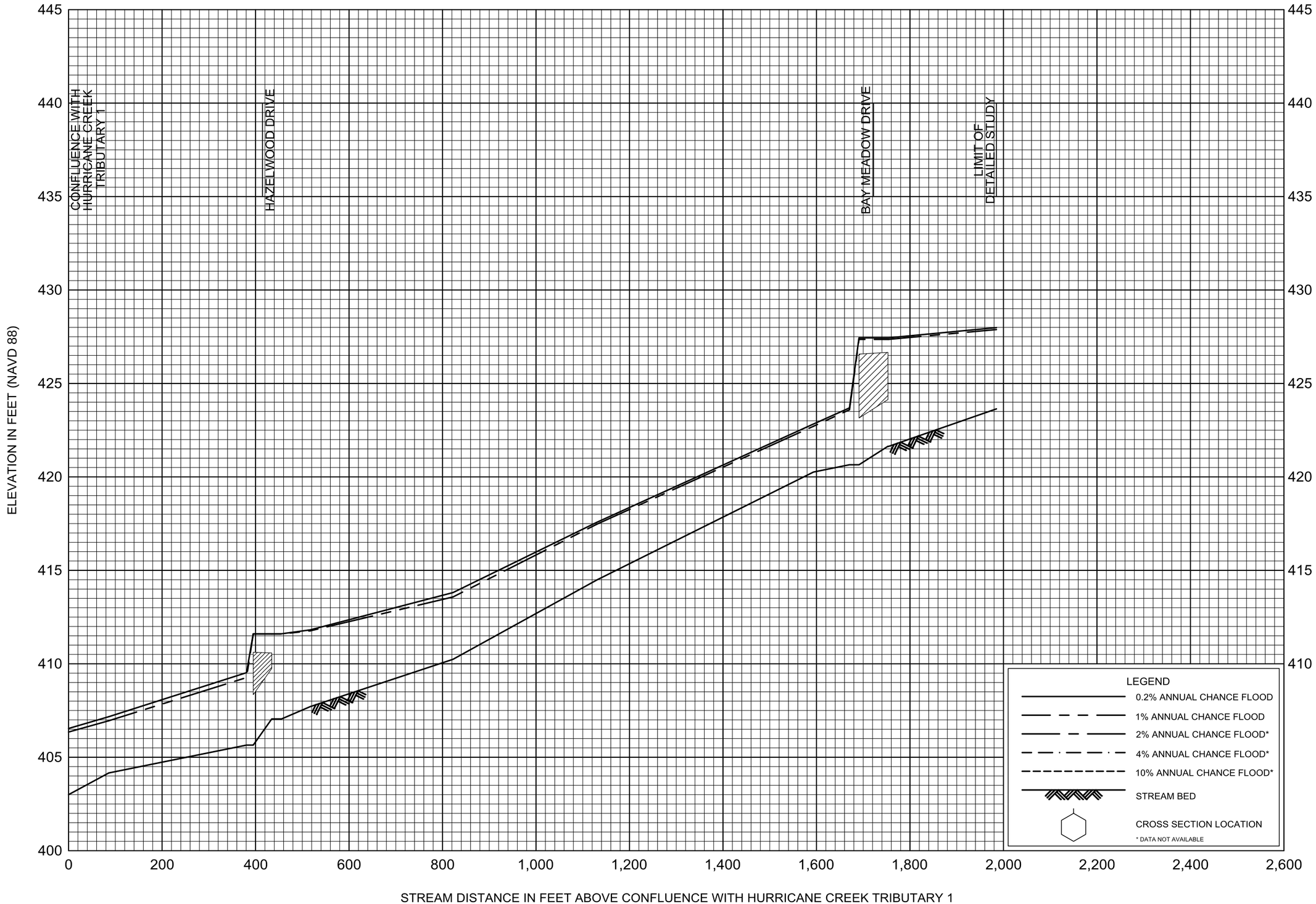

FLOOD PROFILES

HURRICANE CREEK TRIBUTARY 1A

FEDERAL EMERGENCY MANAGEMENT AGENCY

SALINE COUNTY, AR

AND INCORPORATED AREAS

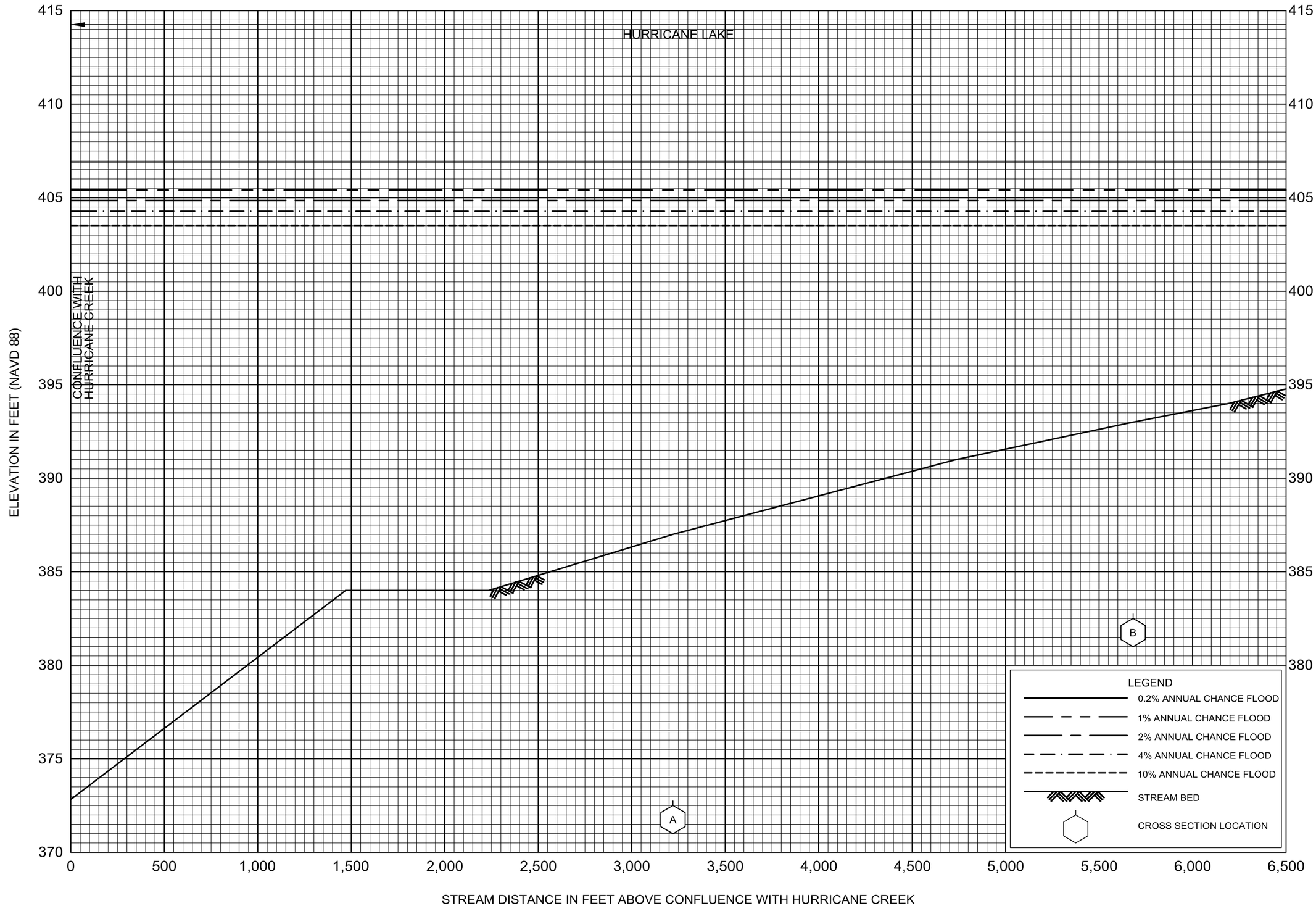

FLOOD PROFILES

LITTLE HURRICANE CREEK

FEDERAL EMERGENCY MANAGEMENT AGENCY

SALINE COUNTY, AR

AND INCORPORATED AREAS

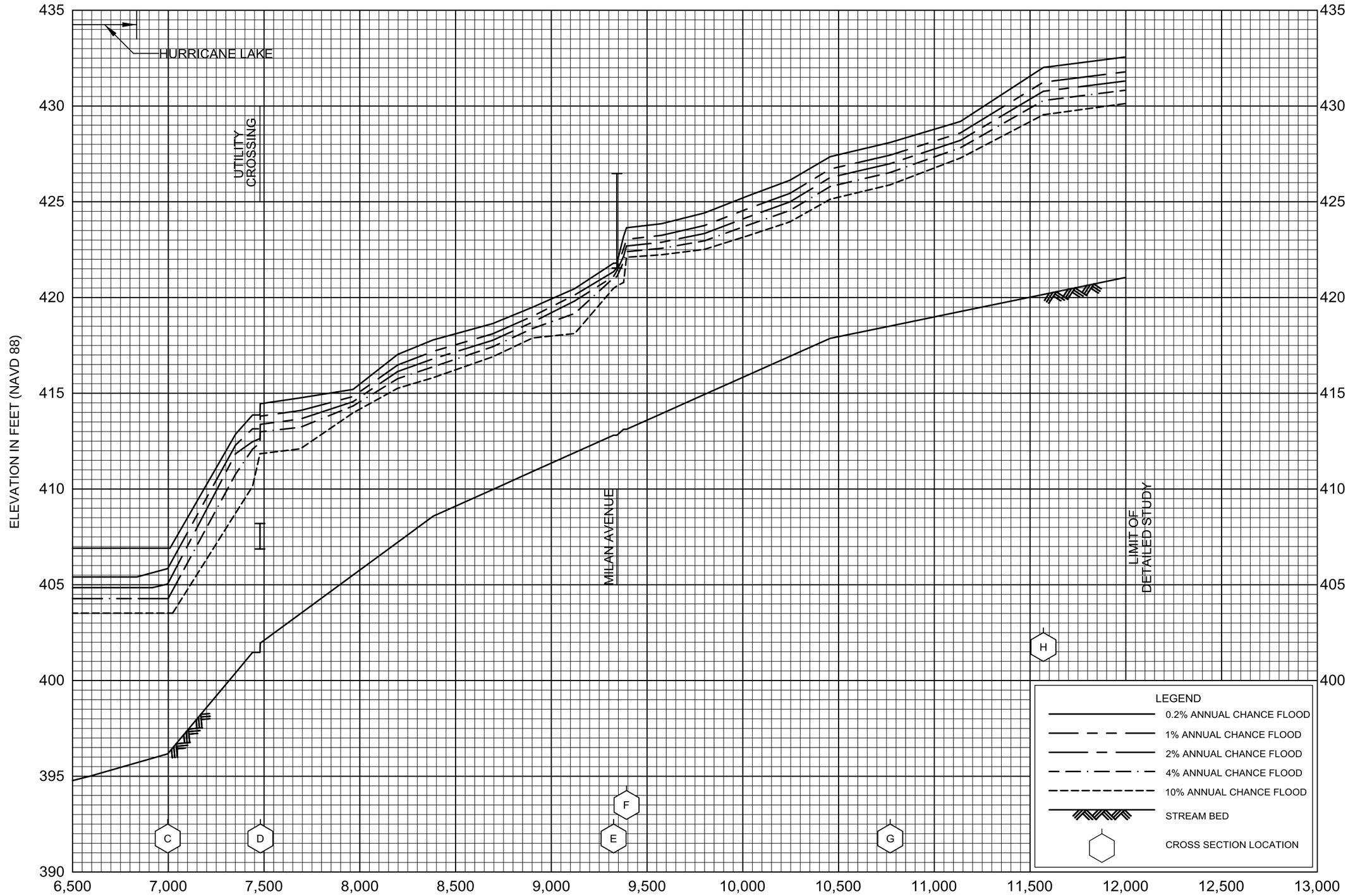

FLOOD PROFILES

LITTLE HURRICANE CREEK

FEDERAL EMERGENCY MANAGEMENT AGENCY

SALINE COUNTY, AR

AND INCORPORATED AREAS

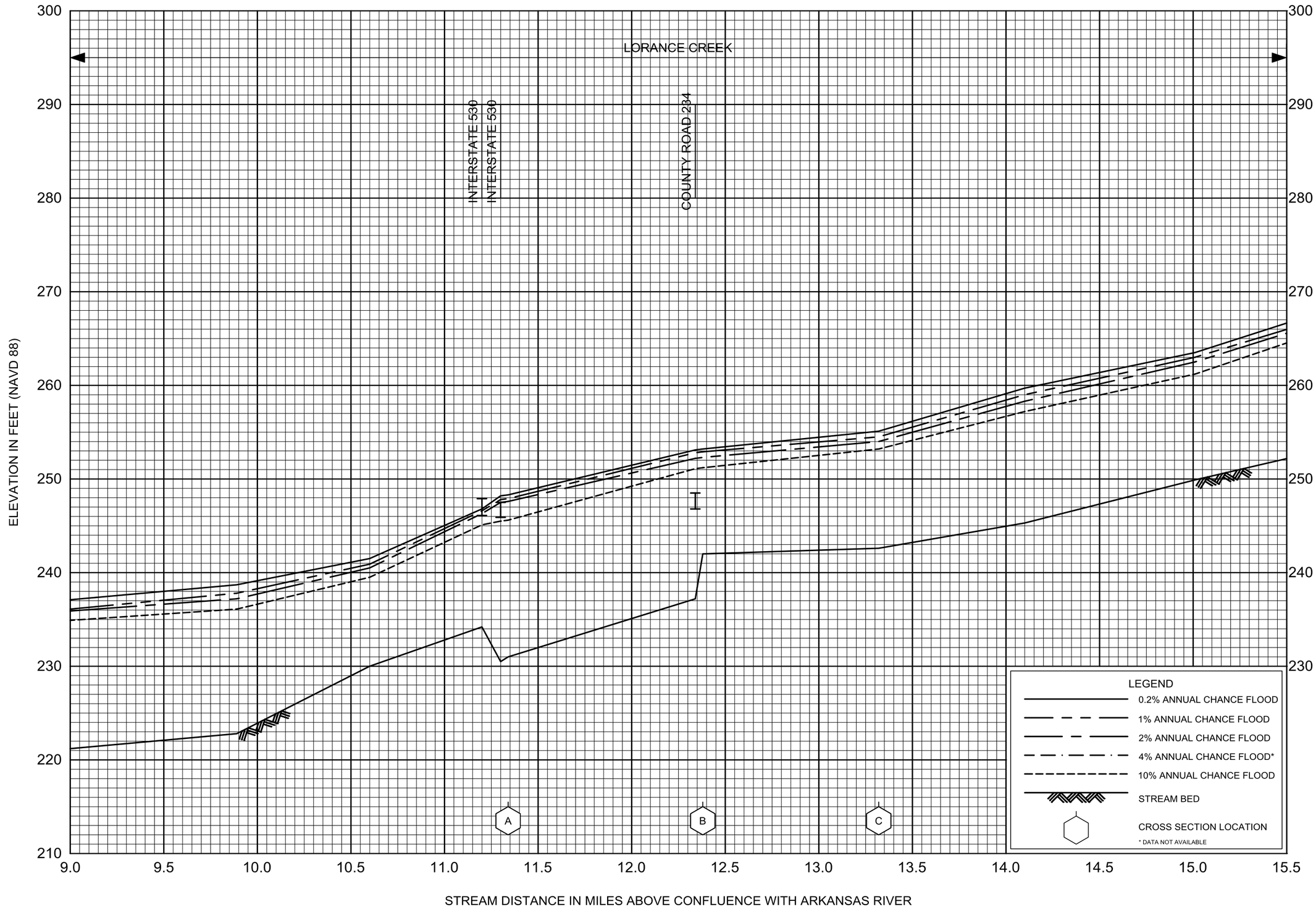

FLOOD PROFILES

LORANCE AND DRY CREEKS

FEDERAL EMERGENCY MANAGEMENT AGENCY

SALINE COUNTY, AR

AND INCORPORATED AREAS

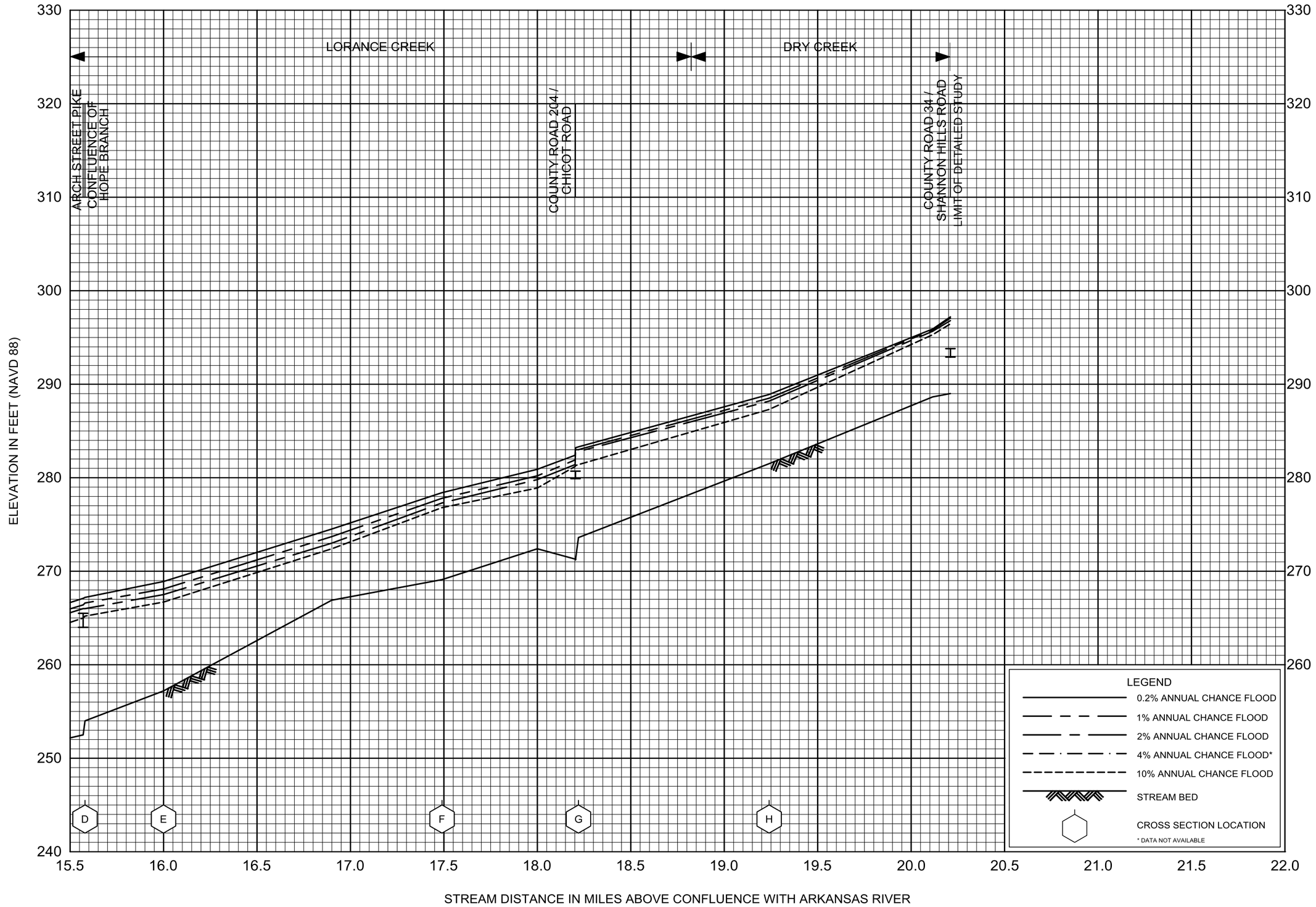

FLOOD PROFILES

LORANCE AND DRY CREEKS

FEDERAL EMERGENCY MANAGEMENT AGENCY

SALINE COUNTY, AR

AND INCORPORATED AREAS

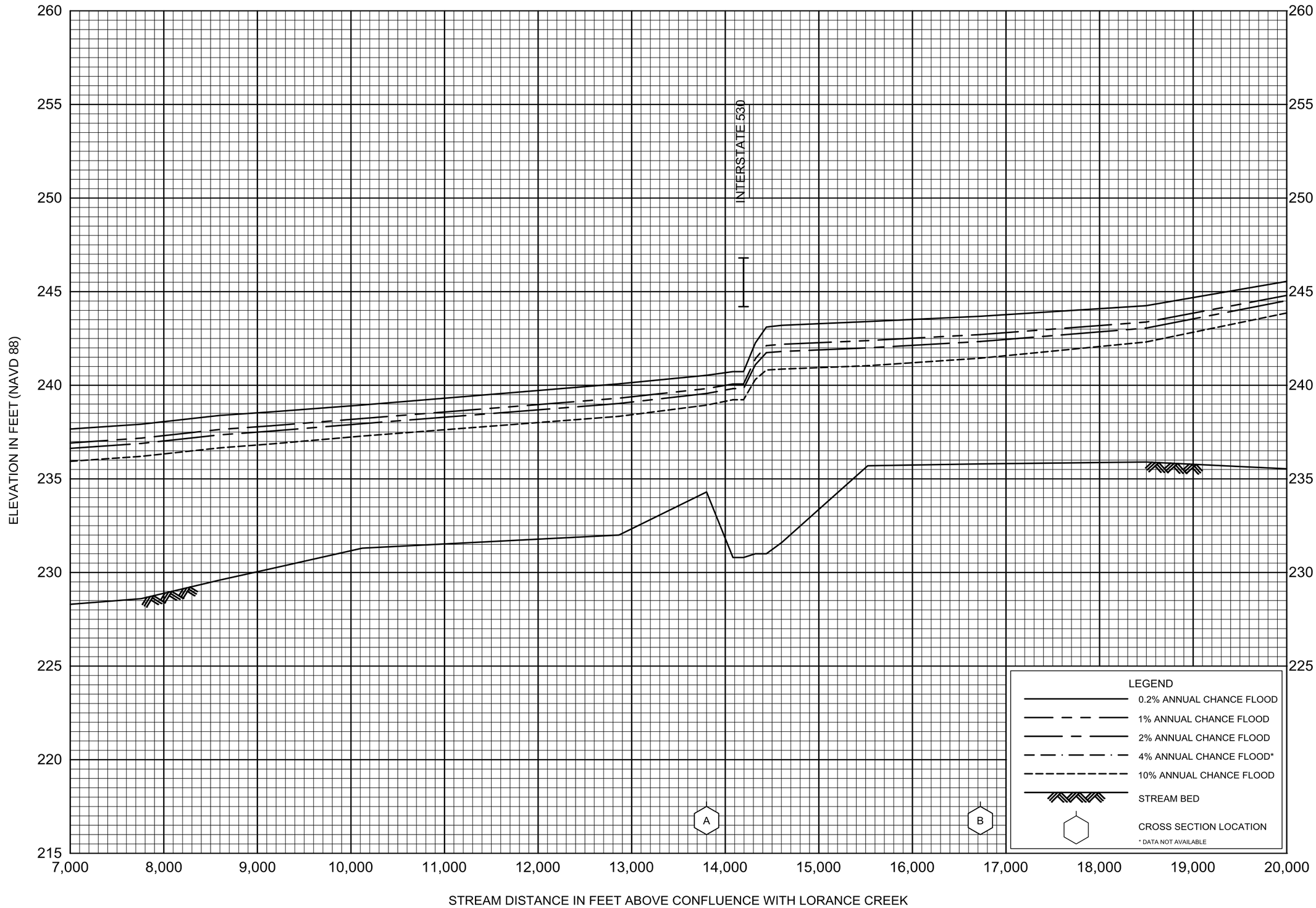

FLOOD PROFILES

MAPLE CREEK

FEDERAL EMERGENCY MANAGEMENT AGENCY

SALINE COUNTY, AR

AND INCORPORATED AREAS

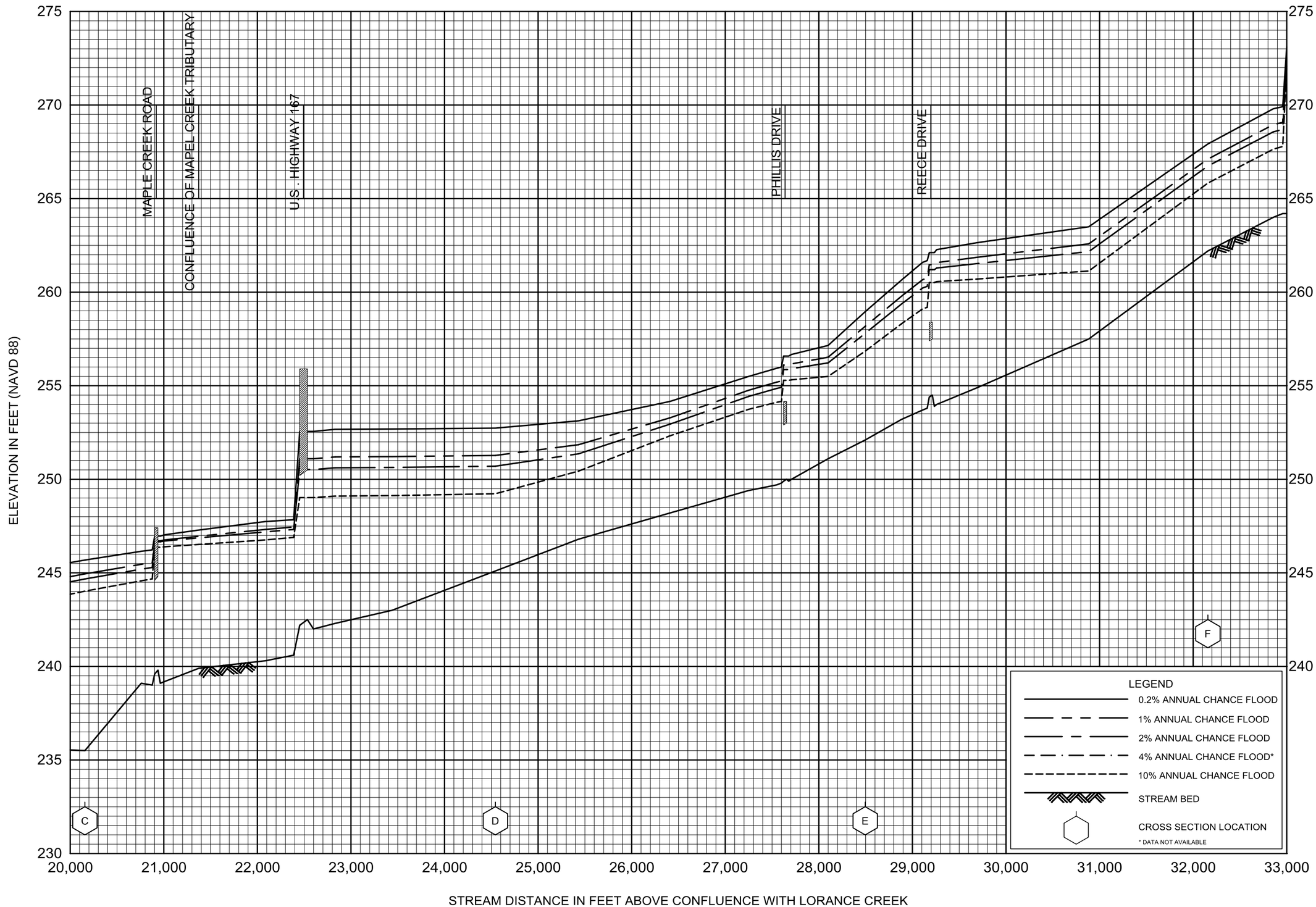

FLOOD PROFILES

MAPLE CREEK

FEDERAL EMERGENCY MANAGEMENT AGENCY

SALINE COUNTY, AR

AND INCORPORATED AREAS

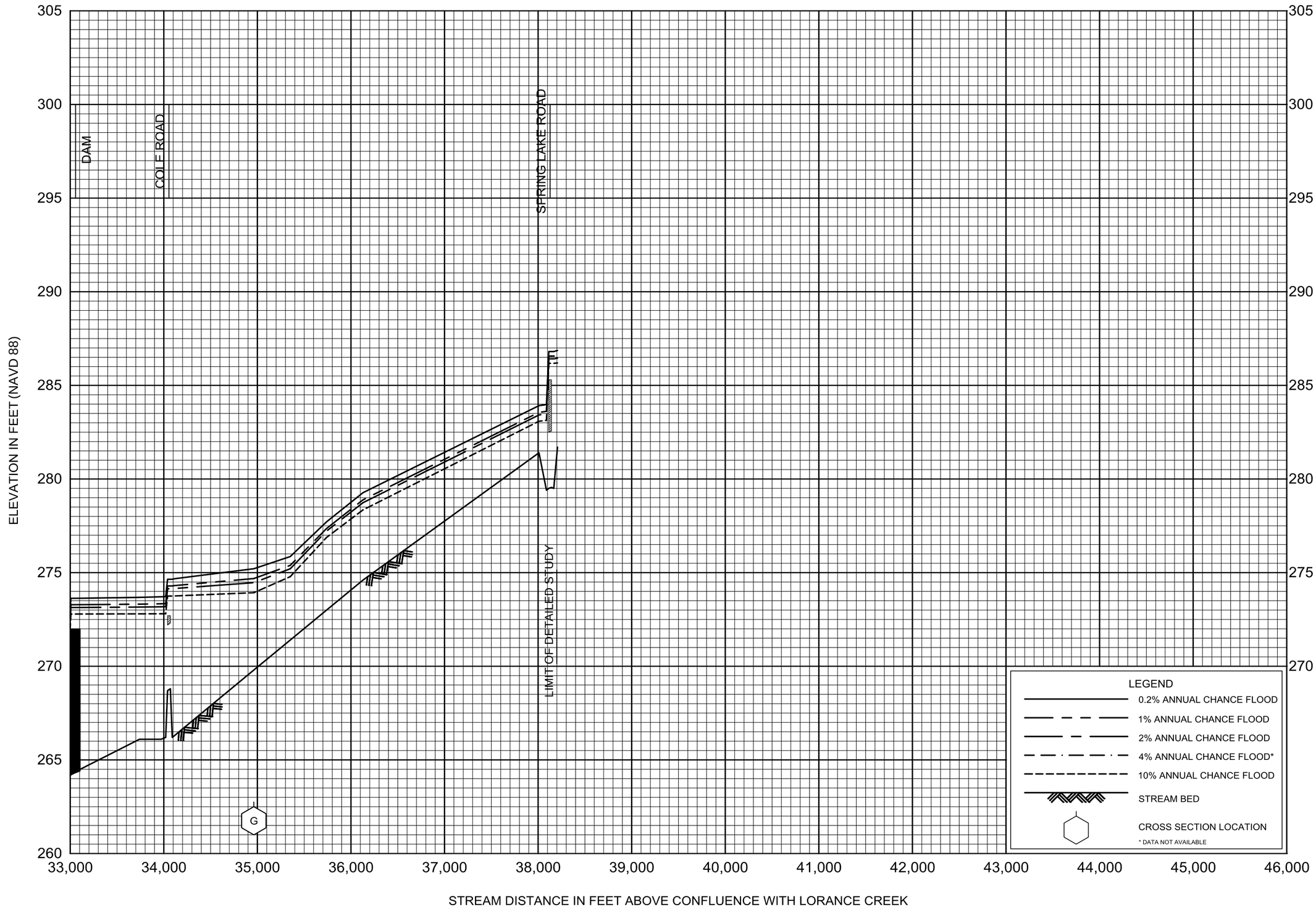

FLOOD PROFILES

MAPLE CREEK

FEDERAL EMERGENCY MANAGEMENT AGENCY

SALINE COUNTY, AR

AND INCORPORATED AREAS

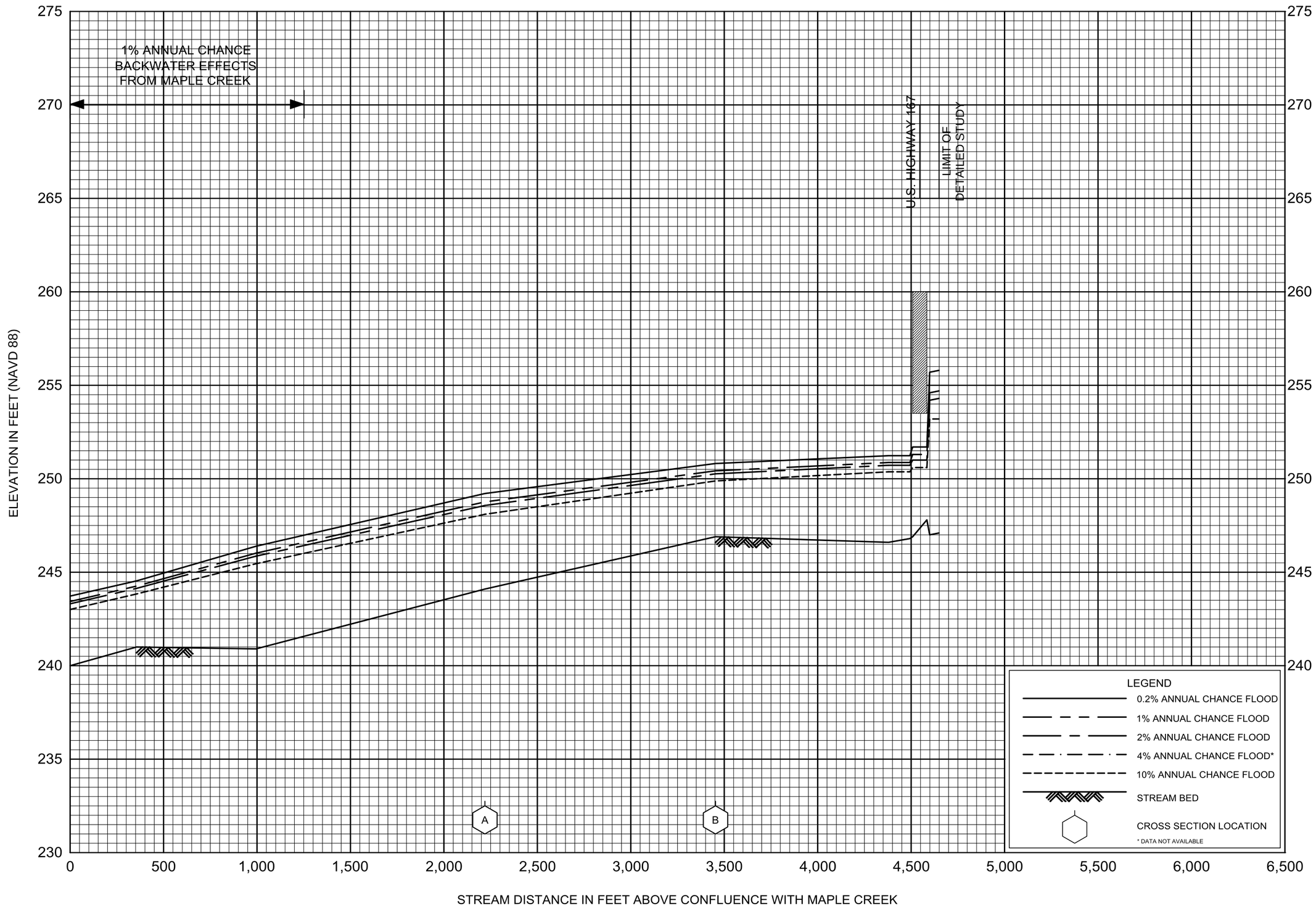

FLOOD PROFILES

MAPLE CREEK TRIBUTARY

FEDERAL EMERGENCY MANAGEMENT AGENCY

SALINE COUNTY, AR

AND INCORPORATED AREAS

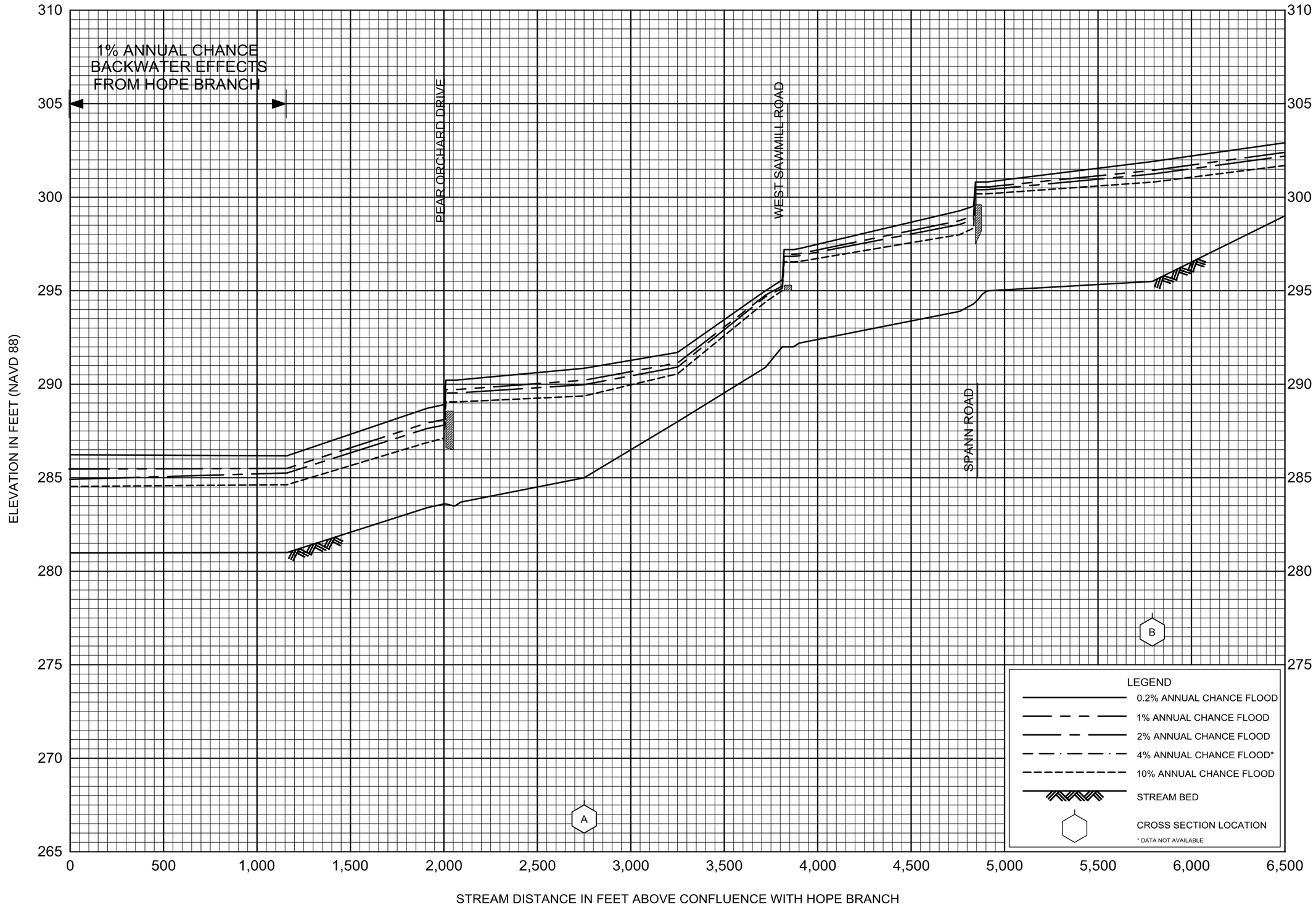

FLOOD PROFILES

MCCRIGHT BRANCH

FEDERAL EMERGENCY MANAGEMENT AGENCY

SALINE COUNTY, AR

AND INCORPORATED AREAS

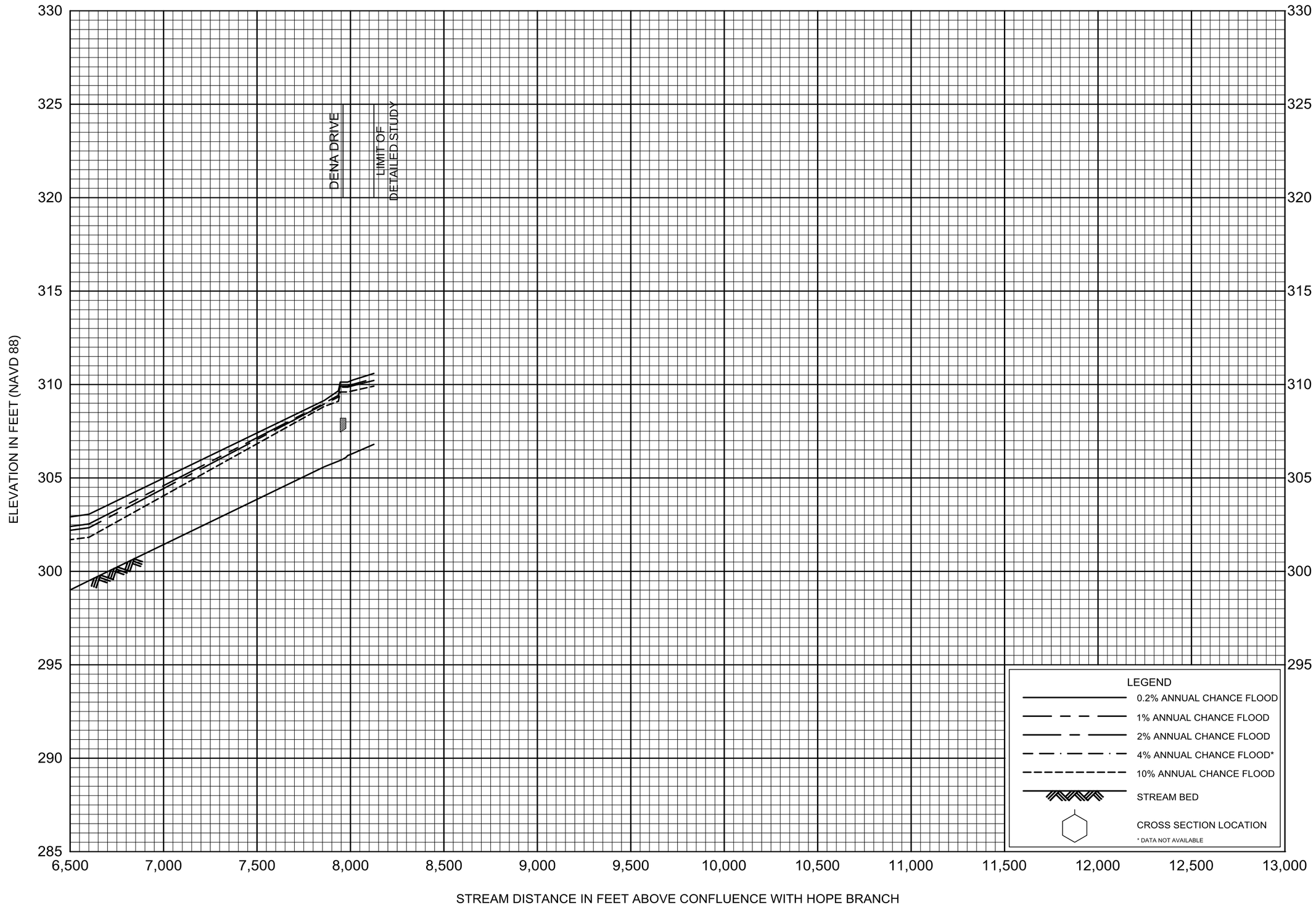

FLOOD PROFILES

MCCRIGHT BRANCH

FEDERAL EMERGENCY MANAGEMENT AGENCY

SALINE COUNTY, AR

AND INCORPORATED AREAS

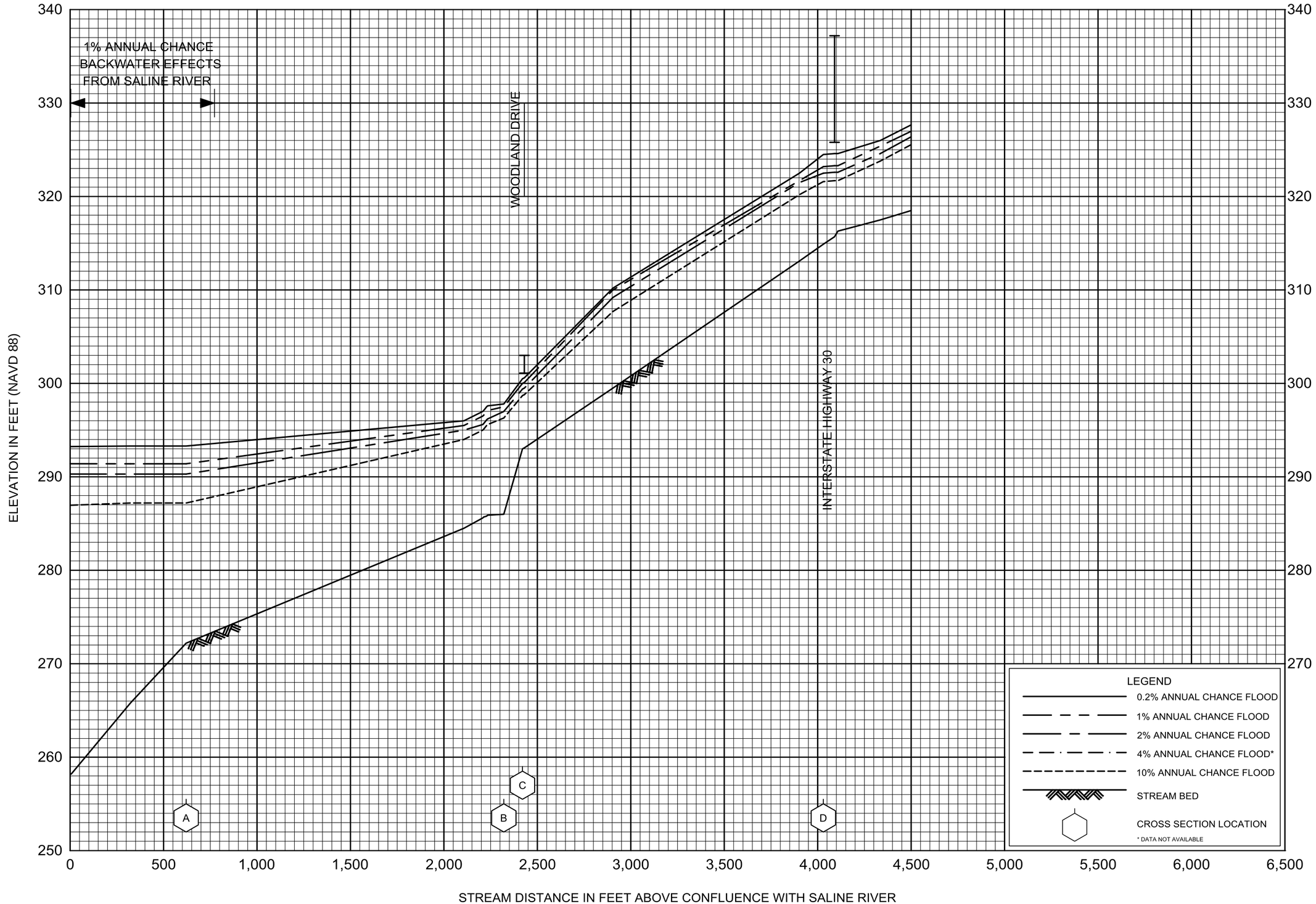

FLOOD PROFILES

MCNEIL CREEK

FEDERAL EMERGENCY MANAGEMENT AGENCY

SALINE COUNTY, AR

AND INCORPORATED AREAS

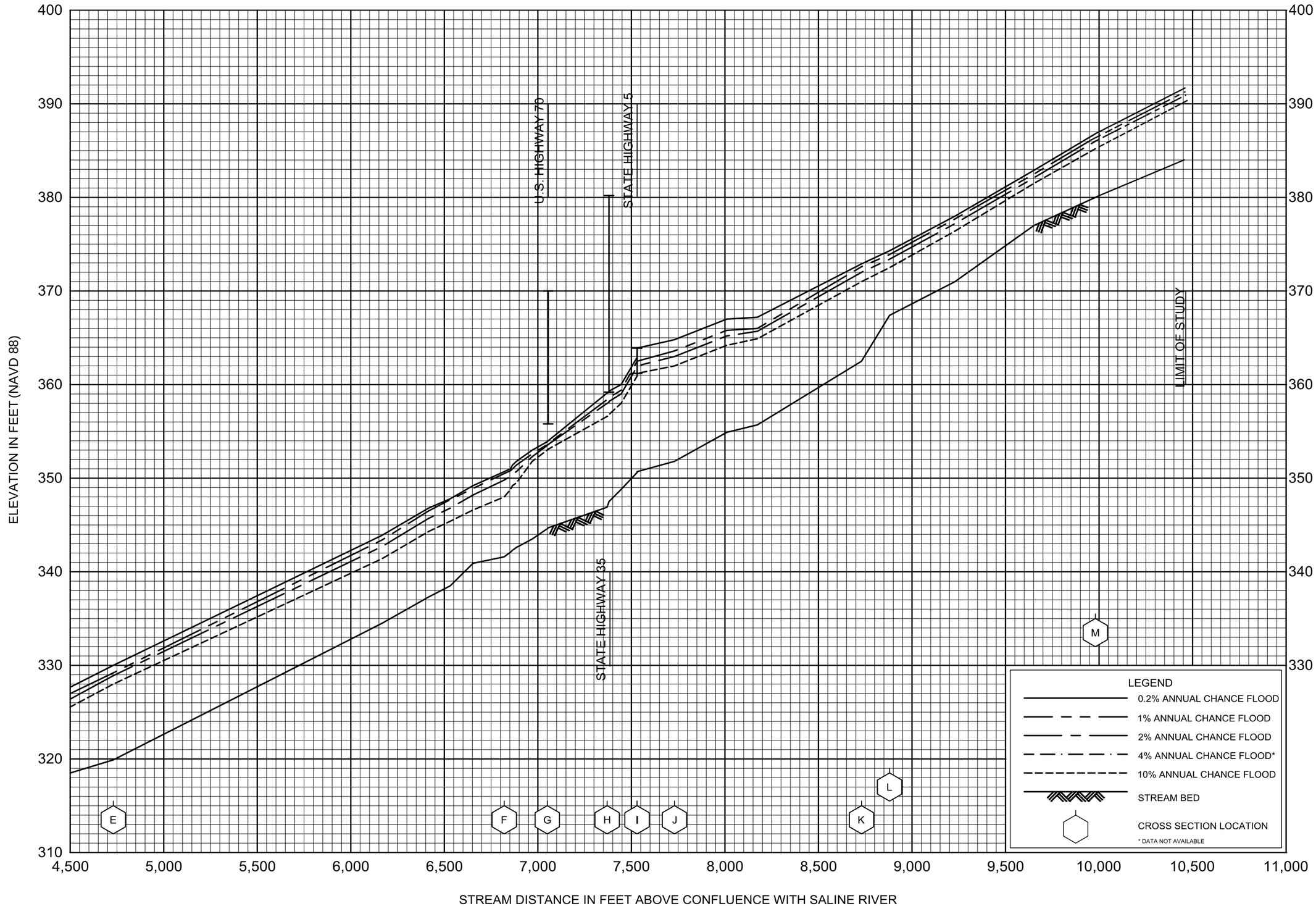

FLOOD PROFILES

MCNEIL CREEK

FEDERAL EMERGENCY MANAGEMENT AGENCY

SALINE COUNTY, AR

AND INCORPORATED AREAS

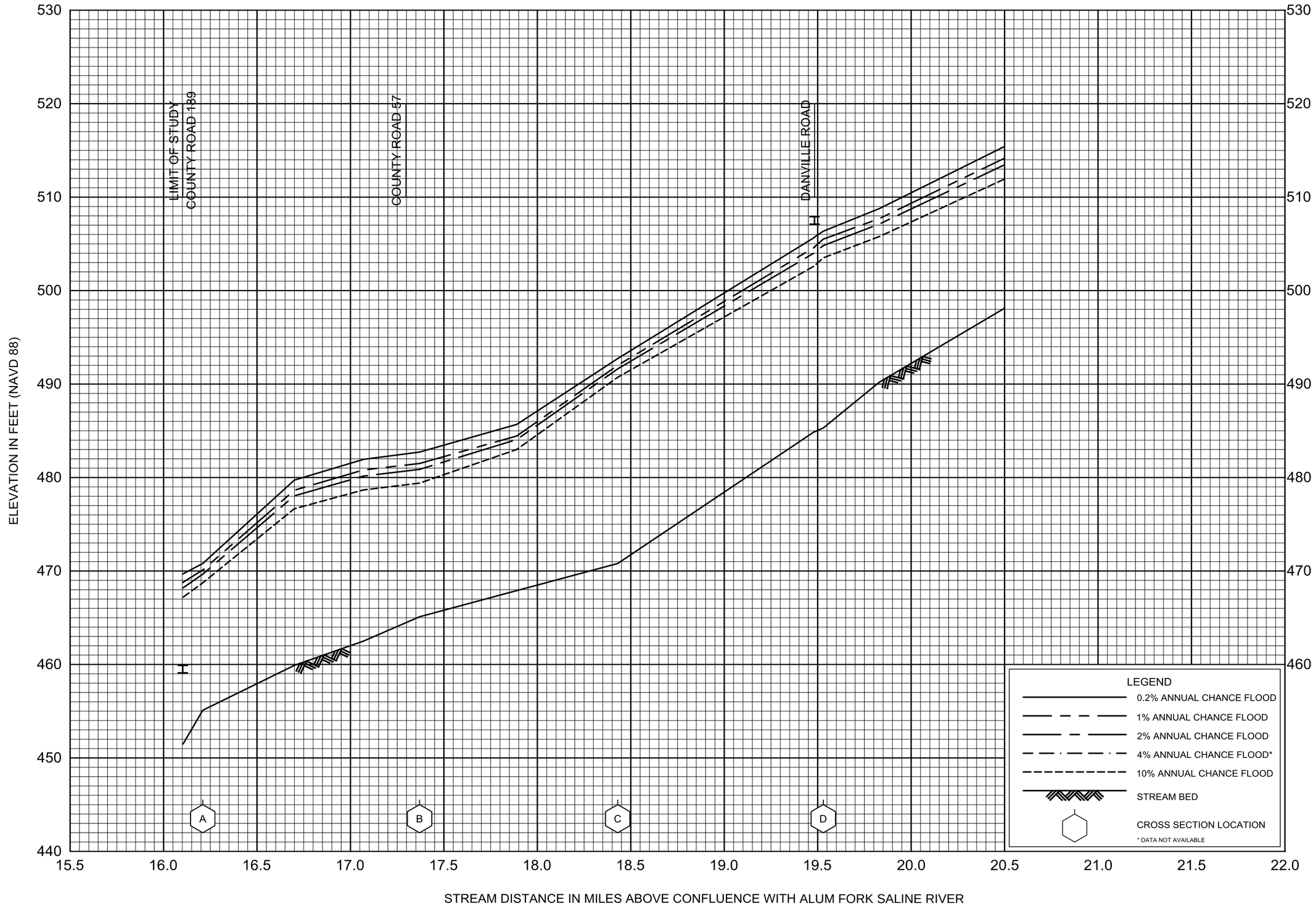

FLOOD PROFILES

MIDDLE FORK SALINE RIVER

FEDERAL EMERGENCY MANAGEMENT AGENCY

SALINE COUNTY, AR

AND INCORPORATED AREAS

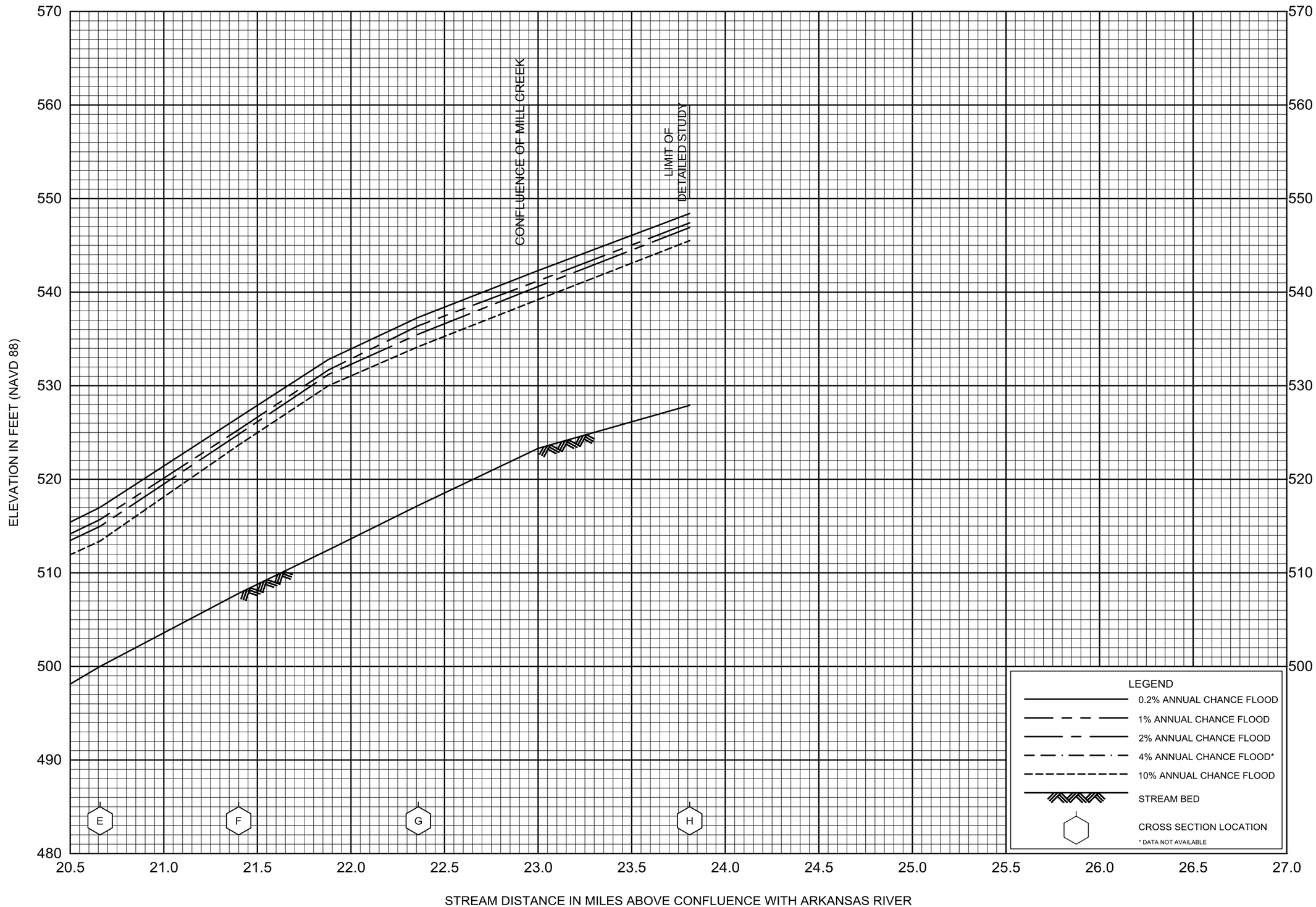

FLOOD PROFILES

MIDDLE FORK SALINE RIVER

FEDERAL EMERGENCY MANAGEMENT AGENCY

SALINE COUNTY, AR

AND INCORPORATED AREAS

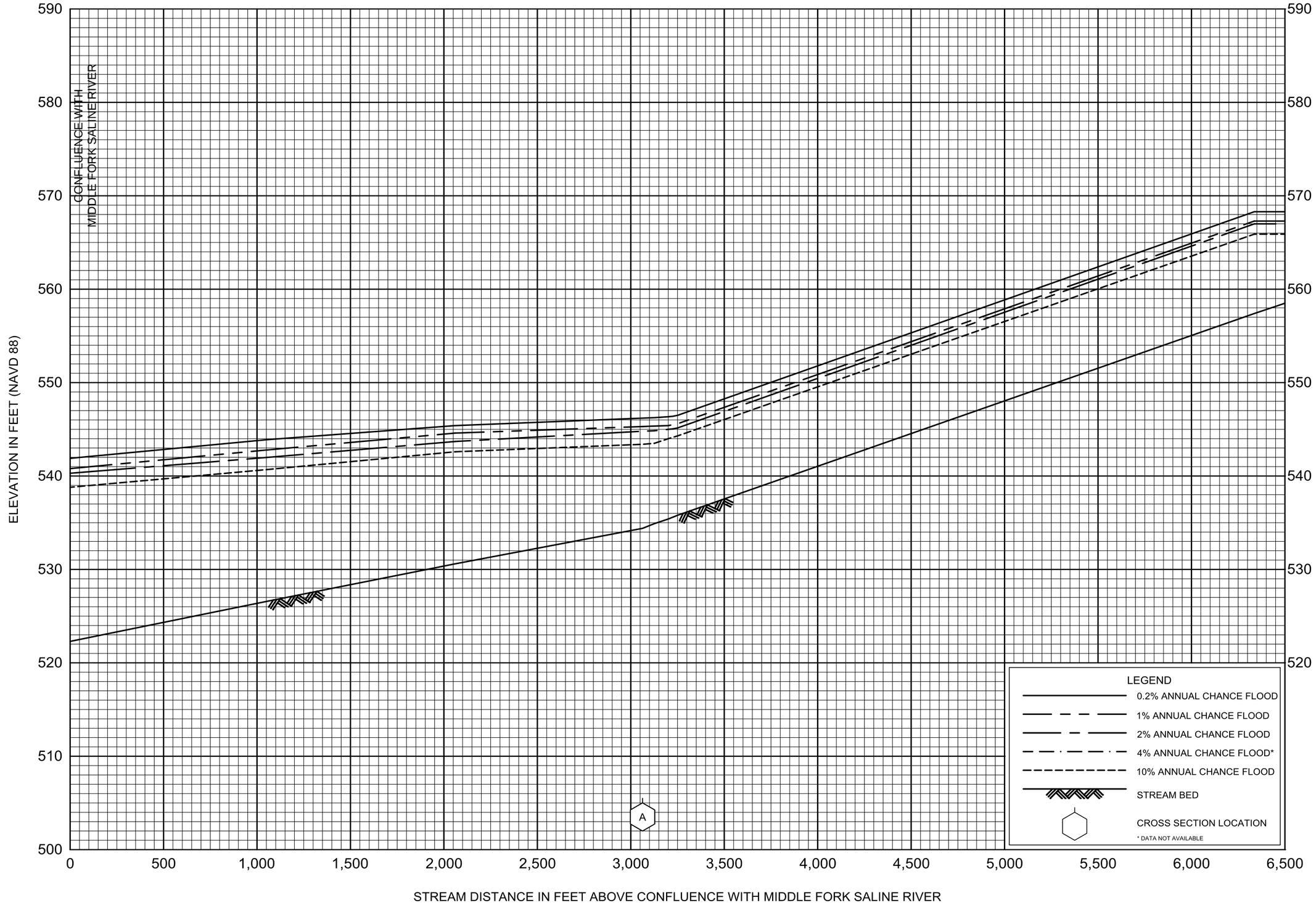

FLOOD PROFILES

MILL CREEK

FEDERAL EMERGENCY MANAGEMENT AGENCY

SALINE COUNTY, AR

AND INCORPORATED AREAS

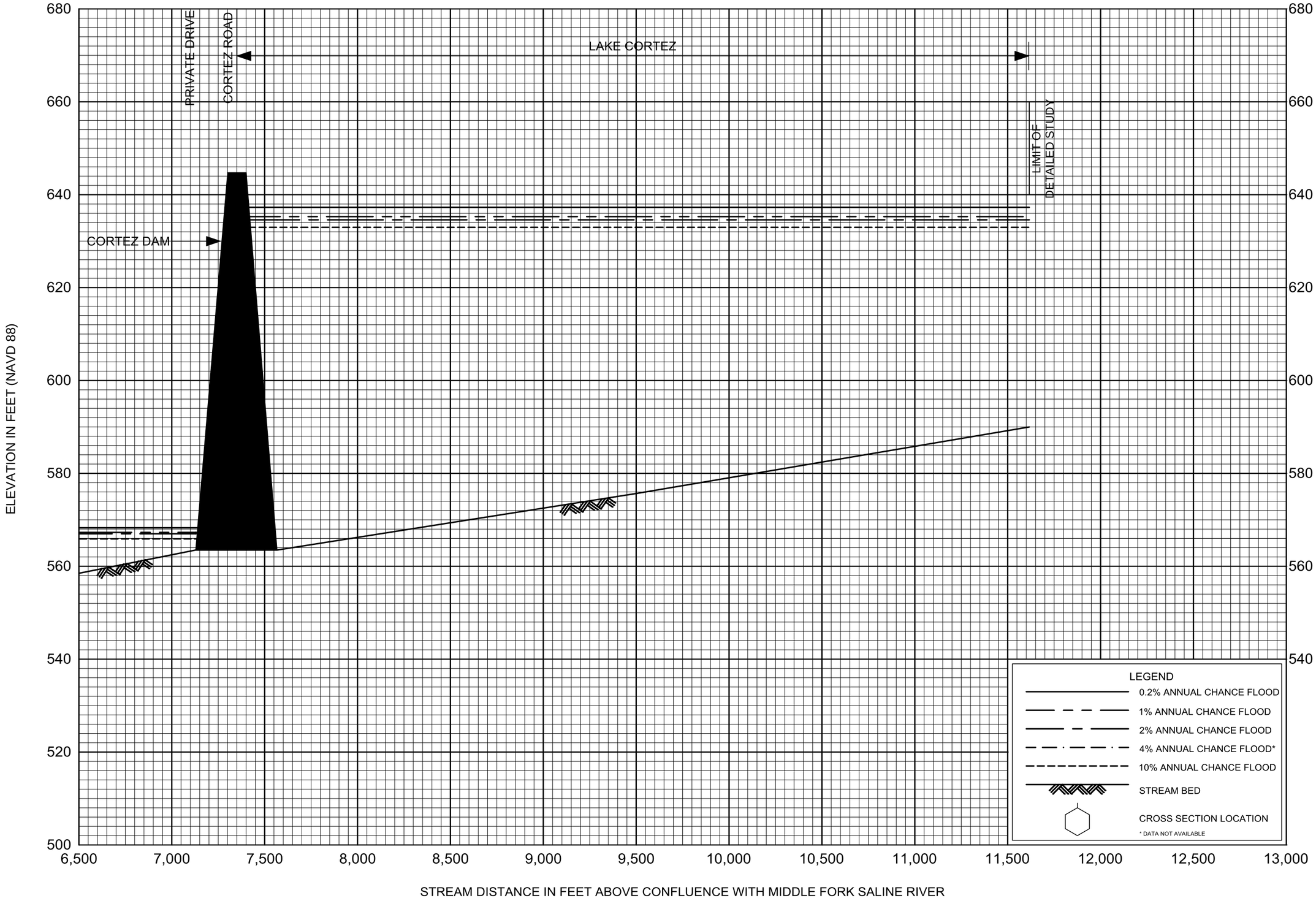

FLOOD PROFILES

MILL CREEK

FEDERAL EMERGENCY MANAGEMENT AGENCY

SALINE COUNTY, AR

AND INCORPORATED AREAS

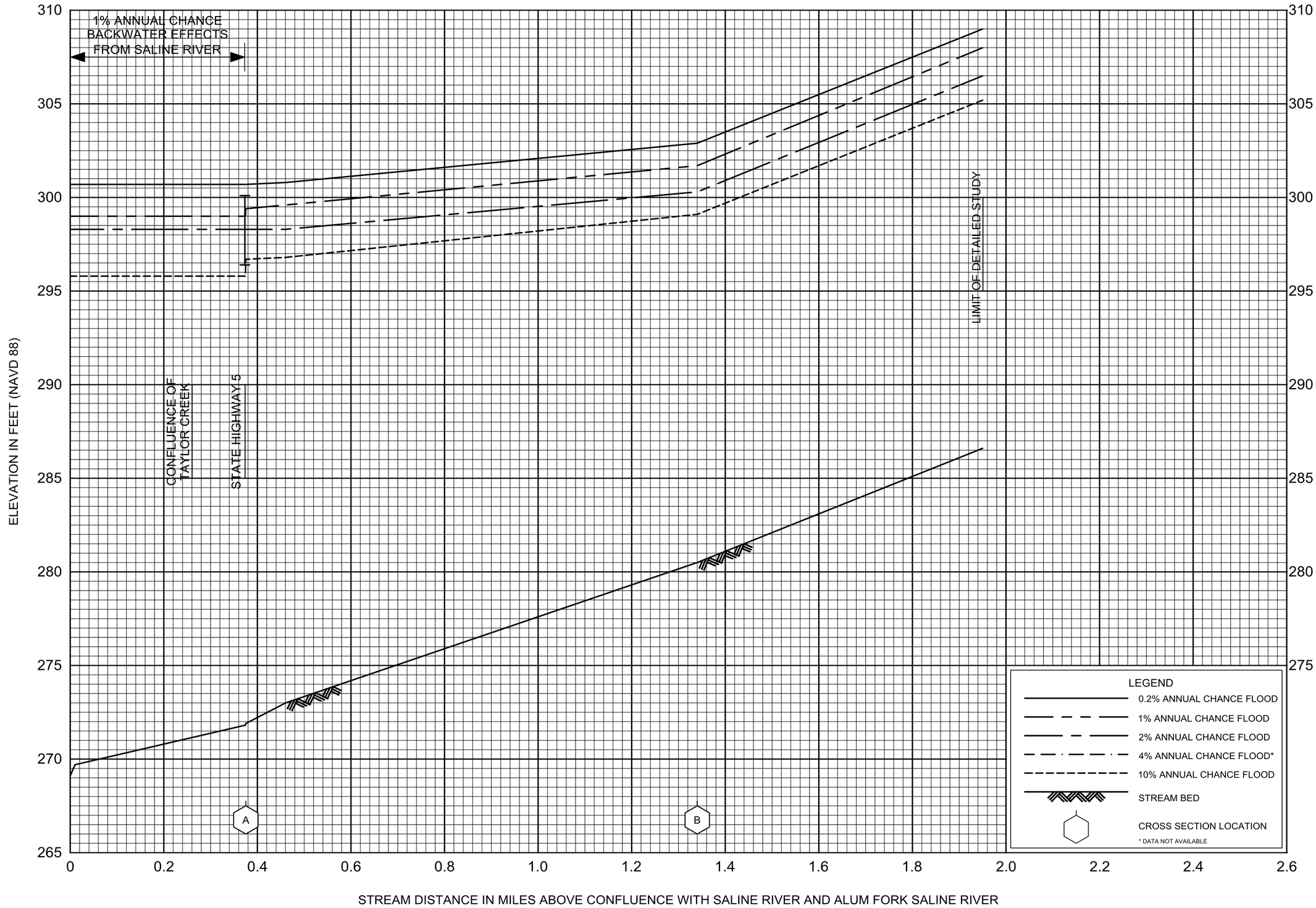

FLOOD PROFILES

NORTH FORK SALINE RIVER

FEDERAL EMERGENCY MANAGEMENT AGENCY

SALINE COUNTY, AR

AND INCORPORATED AREAS

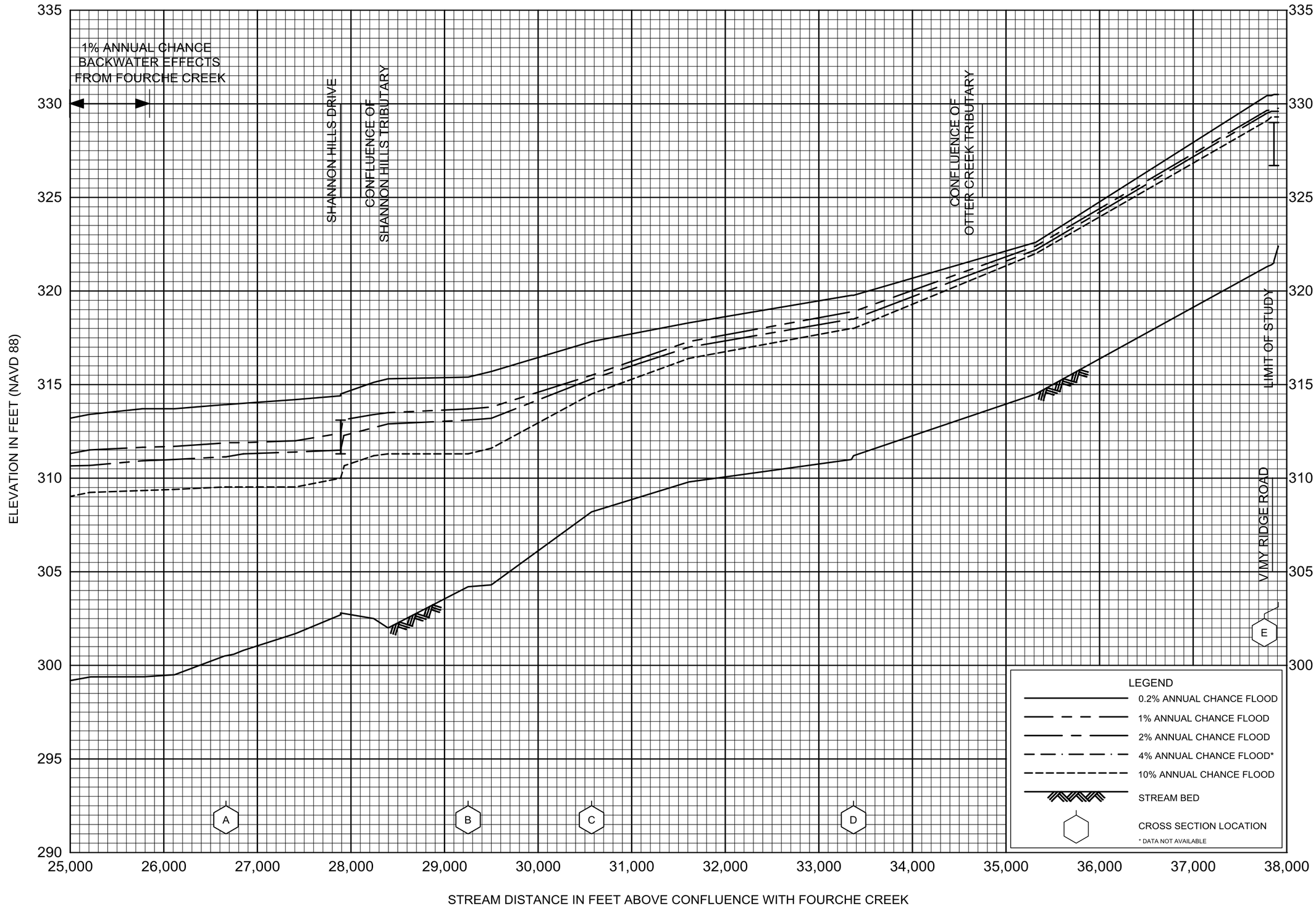

FLOOD PROFILES

OTTER CREEK

FEDERAL EMERGENCY MANAGEMENT AGENCY

SALINE COUNTY, AR

AND INCORPORATED AREAS

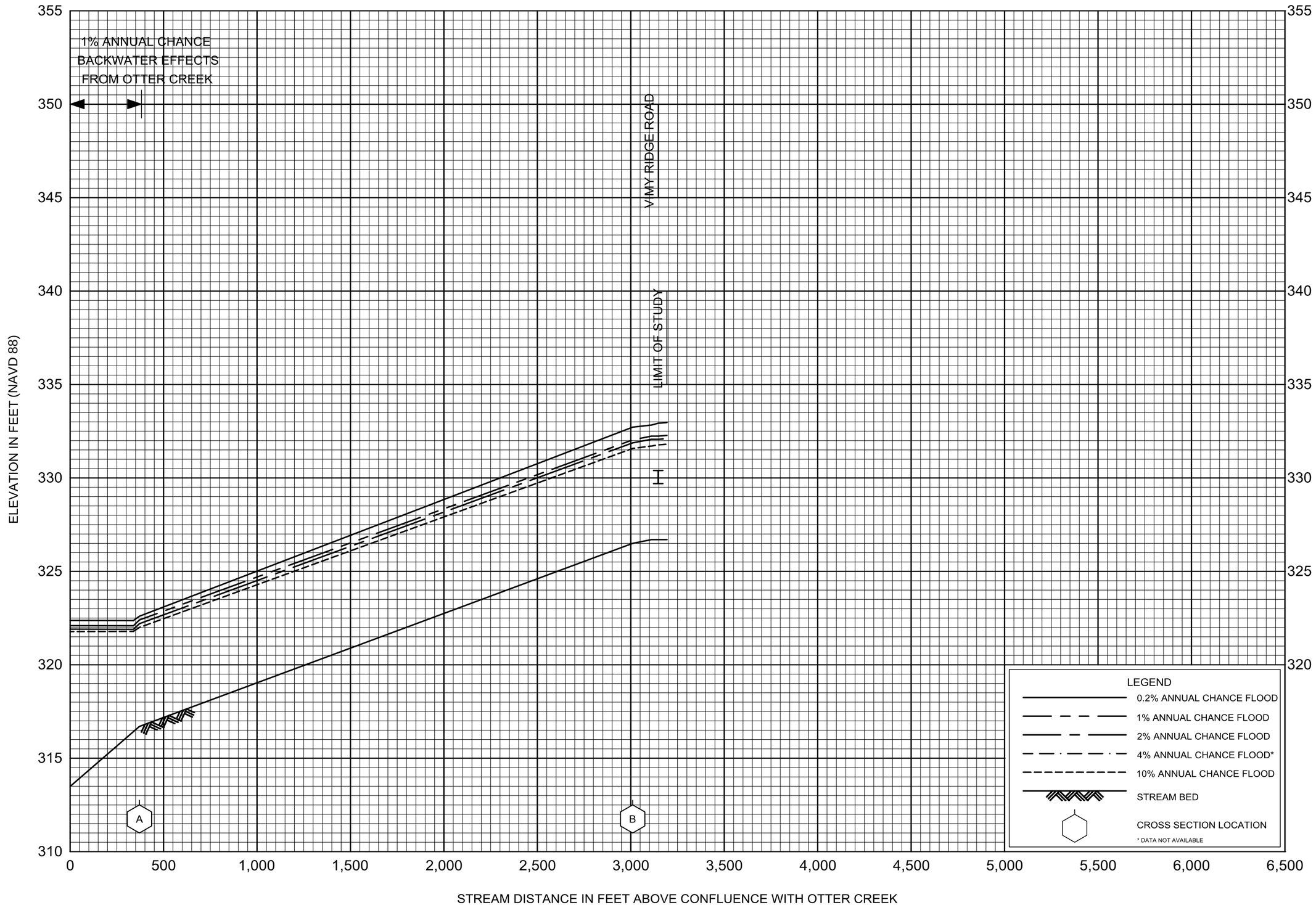

FLOOD PROFILES

OTTER CREEK TRIBUTARY

FEDERAL EMERGENCY MANAGEMENT AGENCY

SALINE COUNTY, AR

AND INCORPORATED AREAS

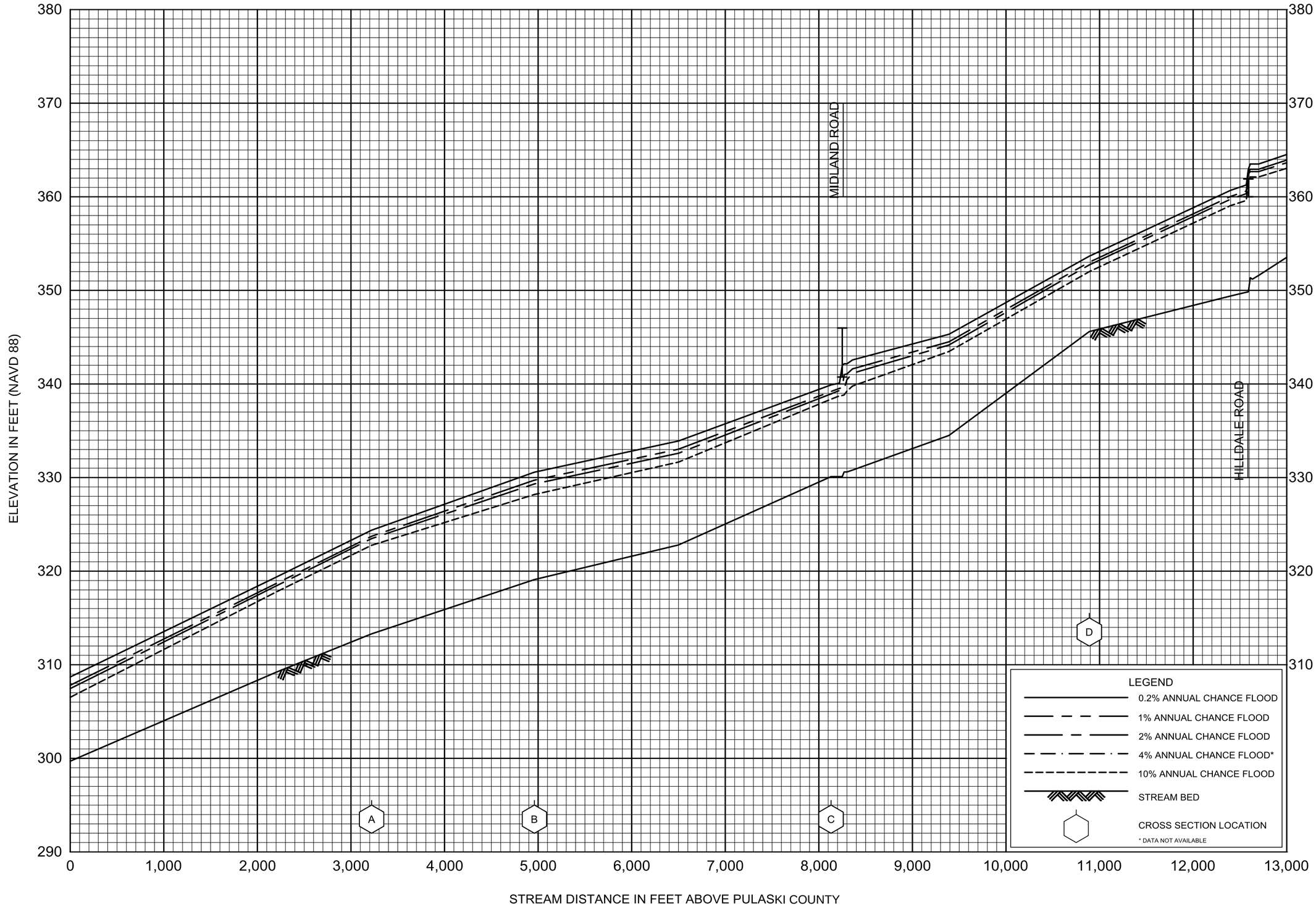

FLOOD PROFILES

OWEN CREEK

FEDERAL EMERGENCY MANAGEMENT AGENCY

SALINE COUNTY, AR

AND INCORPORATED AREAS

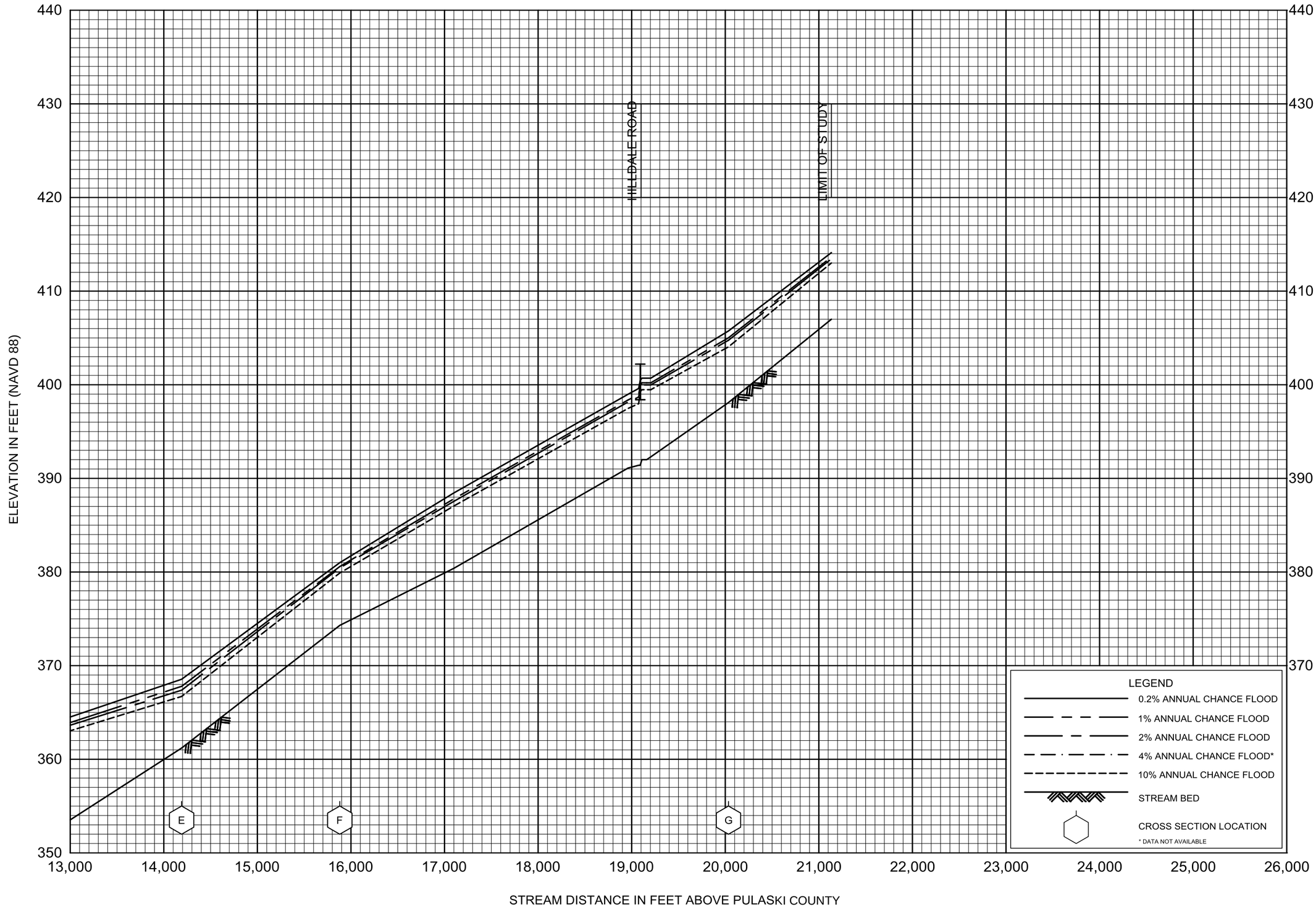

FLOOD PROFILES

OWEN CREEK

FEDERAL EMERGENCY MANAGEMENT AGENCY

SALINE COUNTY, AR

AND INCORPORATED AREAS

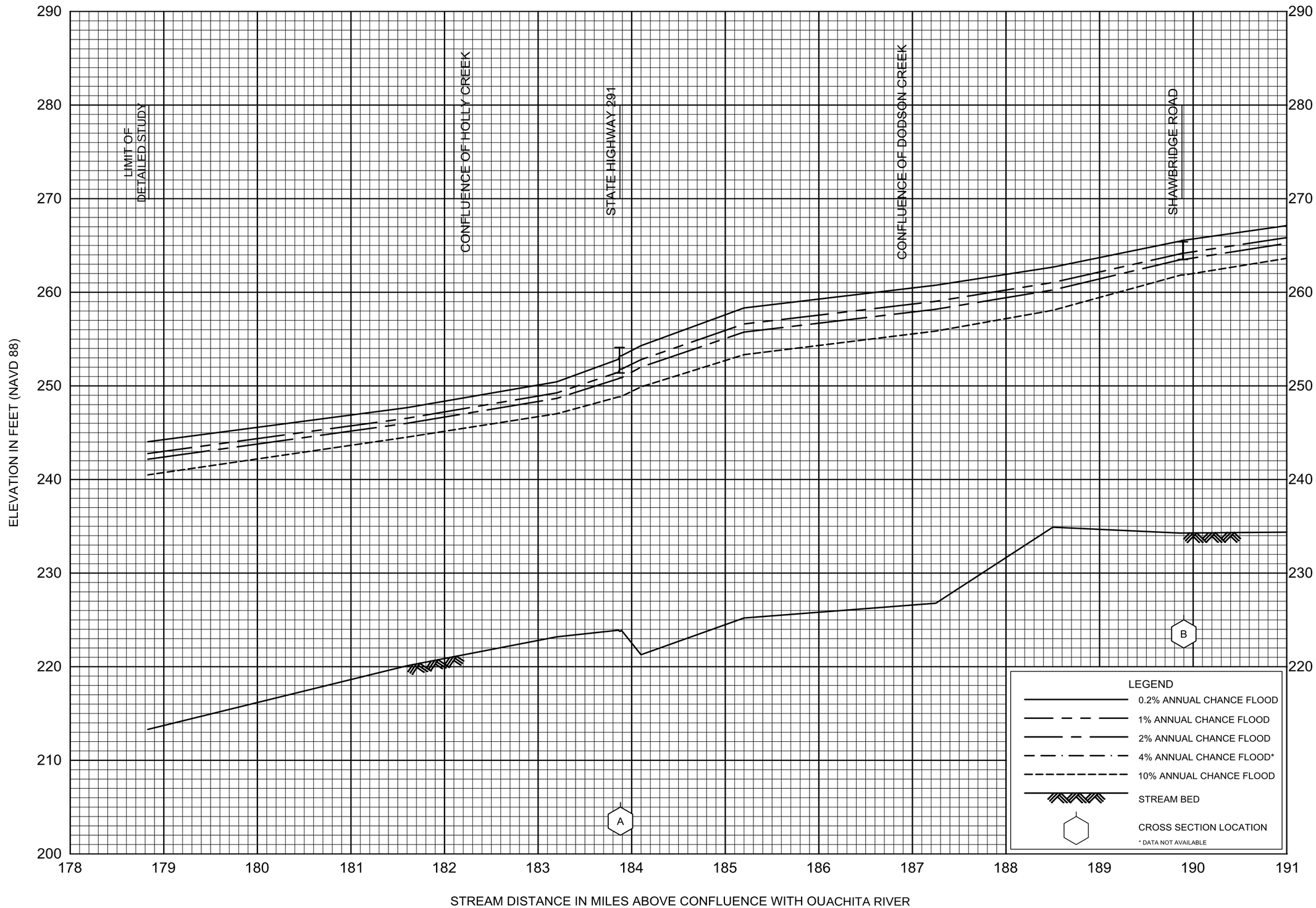

FLOOD PROFILES

SALINE RIVER

FEDERAL EMERGENCY MANAGEMENT AGENCY

SALINE COUNTY, AR

AND INCORPORATED AREAS

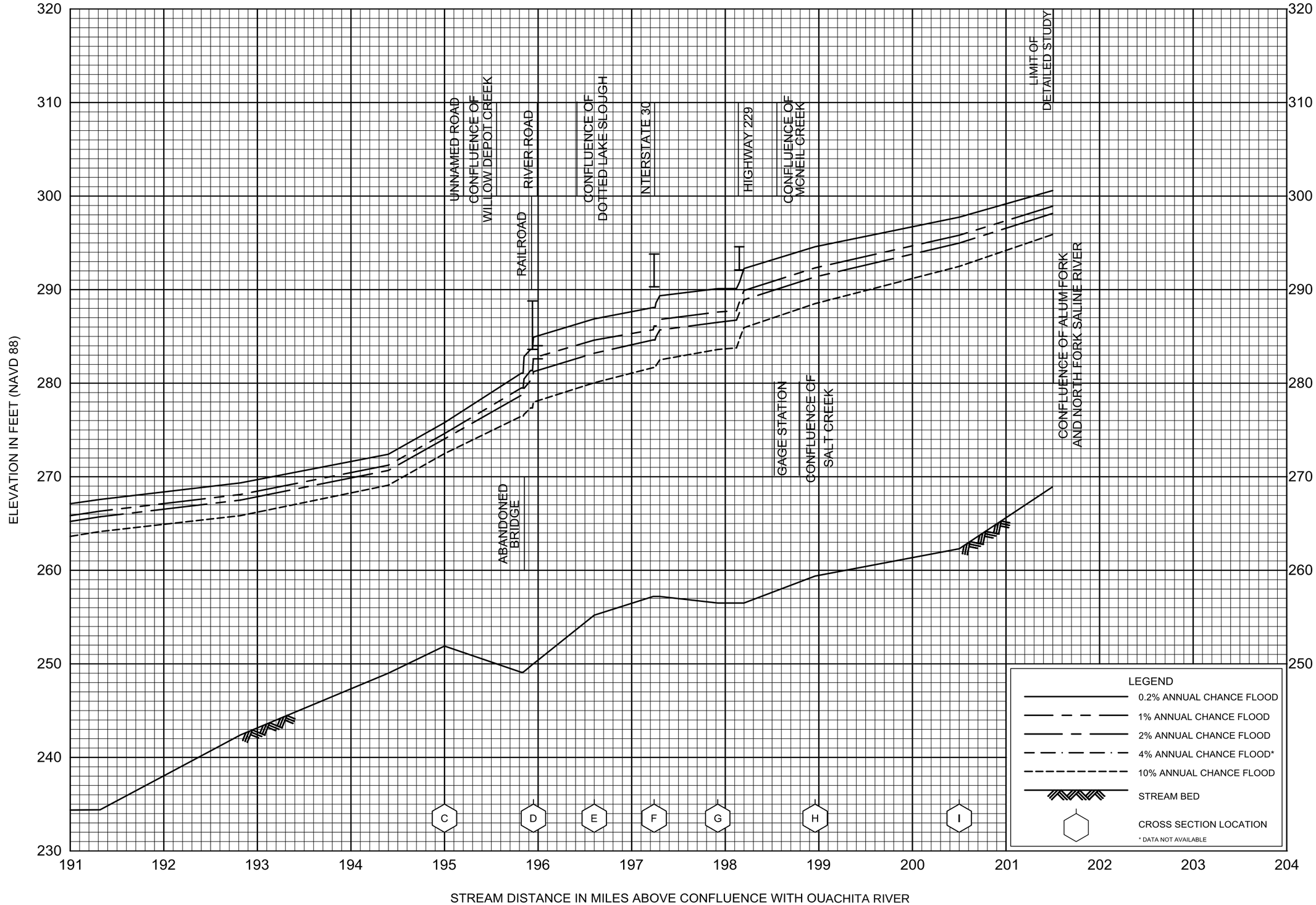

FLOOD PROFILES

SALINE RIVER

FEDERAL EMERGENCY MANAGEMENT AGENCY

SALINE COUNTY, AR

AND INCORPORATED AREAS

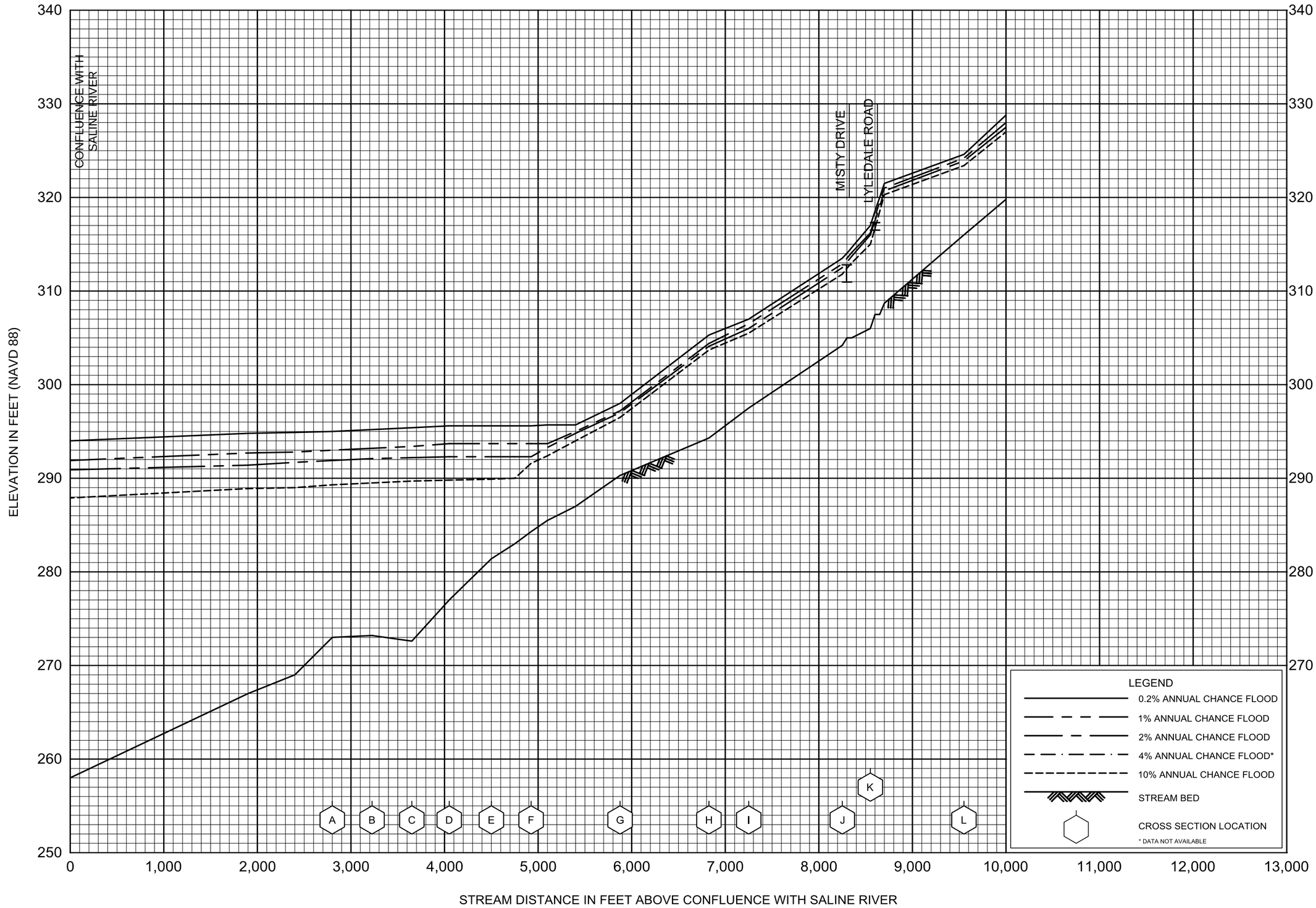

FLOOD PROFILES

SALT CREEK

FEDERAL EMERGENCY MANAGEMENT AGENCY

SALINE COUNTY, AR

AND INCORPORATED AREAS

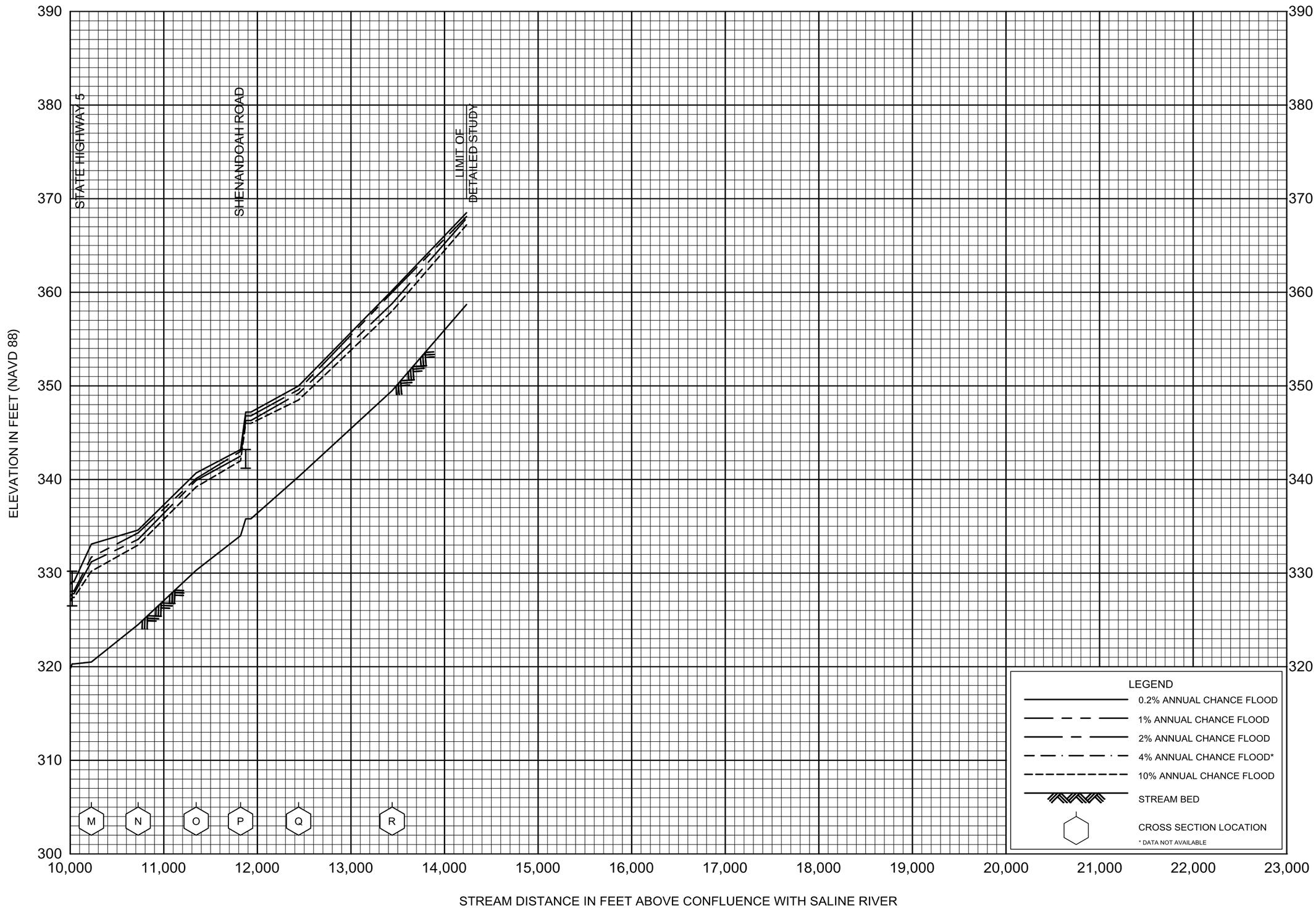

FLOOD PROFILES

SALT CREEK

FEDERAL EMERGENCY MANAGEMENT AGENCY

SALINE COUNTY, AR

AND INCORPORATED AREAS

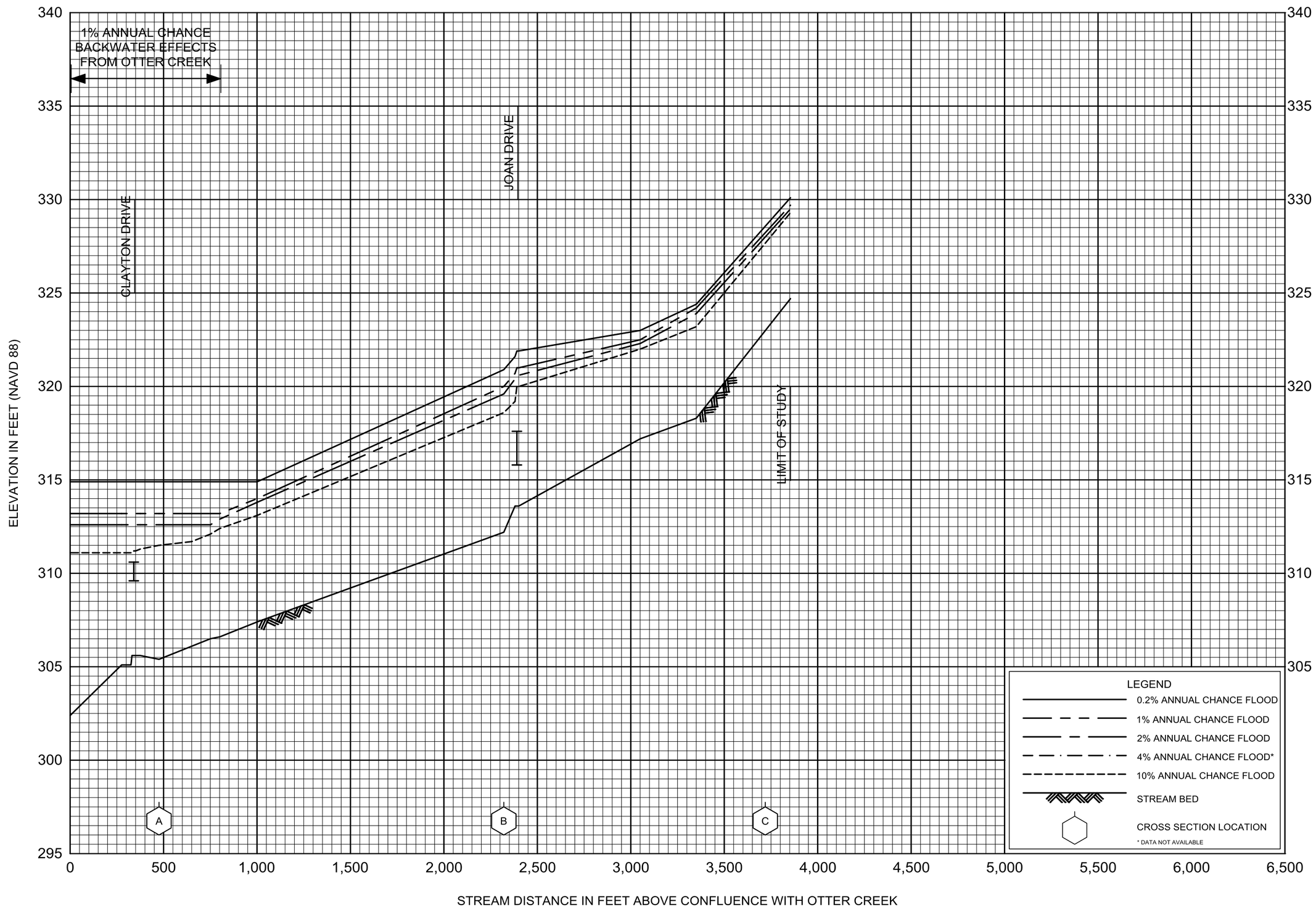

FLOOD PROFILES

SHANNON HILLS TRIBUTARY

FEDERAL EMERGENCY MANAGEMENT AGENCY

SALINE COUNTY, AR

AND INCORPORATED AREAS

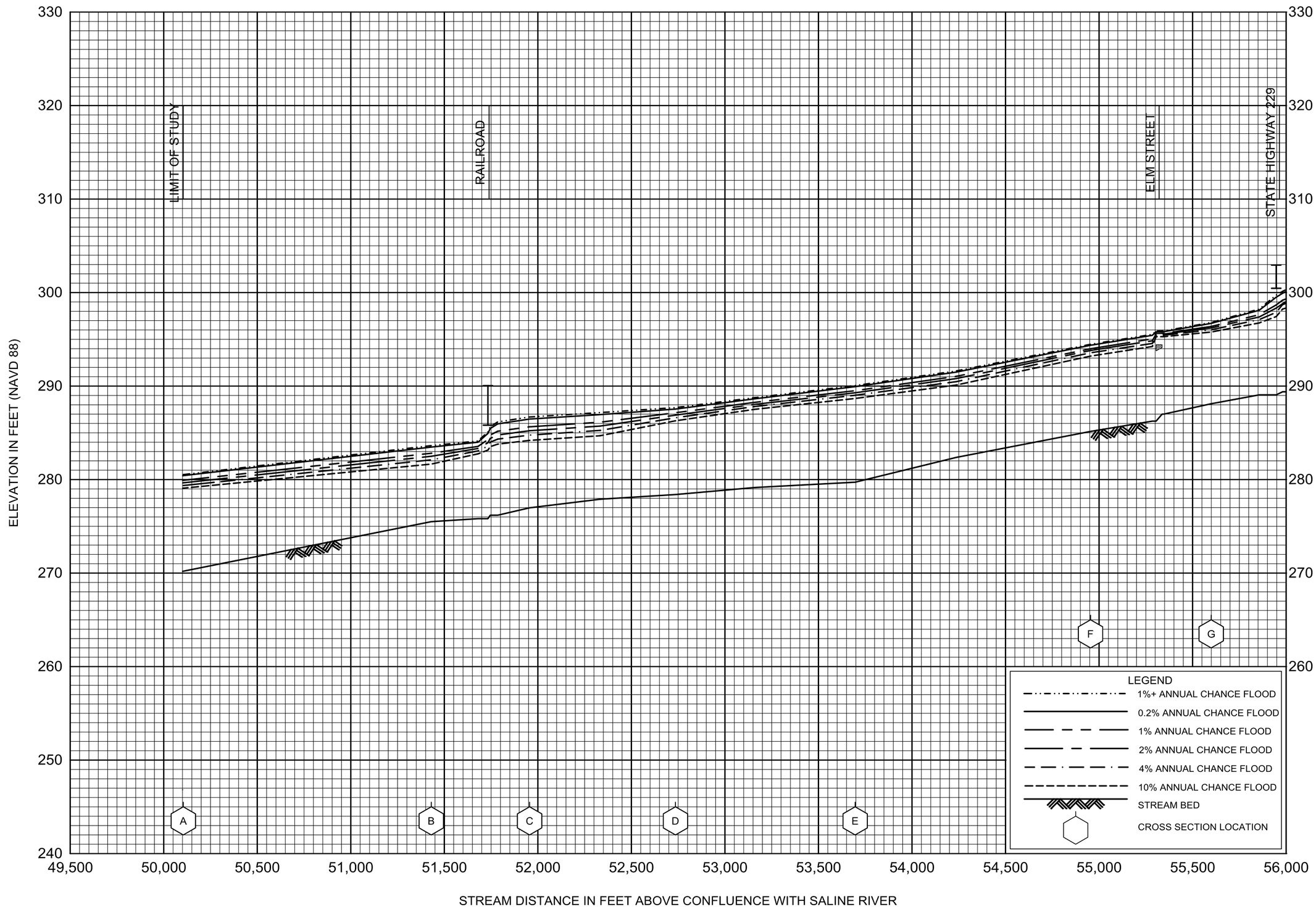

FLOOD PROFILES

TRACE CREEK

FEDERAL EMERGENCY MANAGEMENT AGENCY

SALINE COUNTY, AR

AND INCORPORATED AREAS

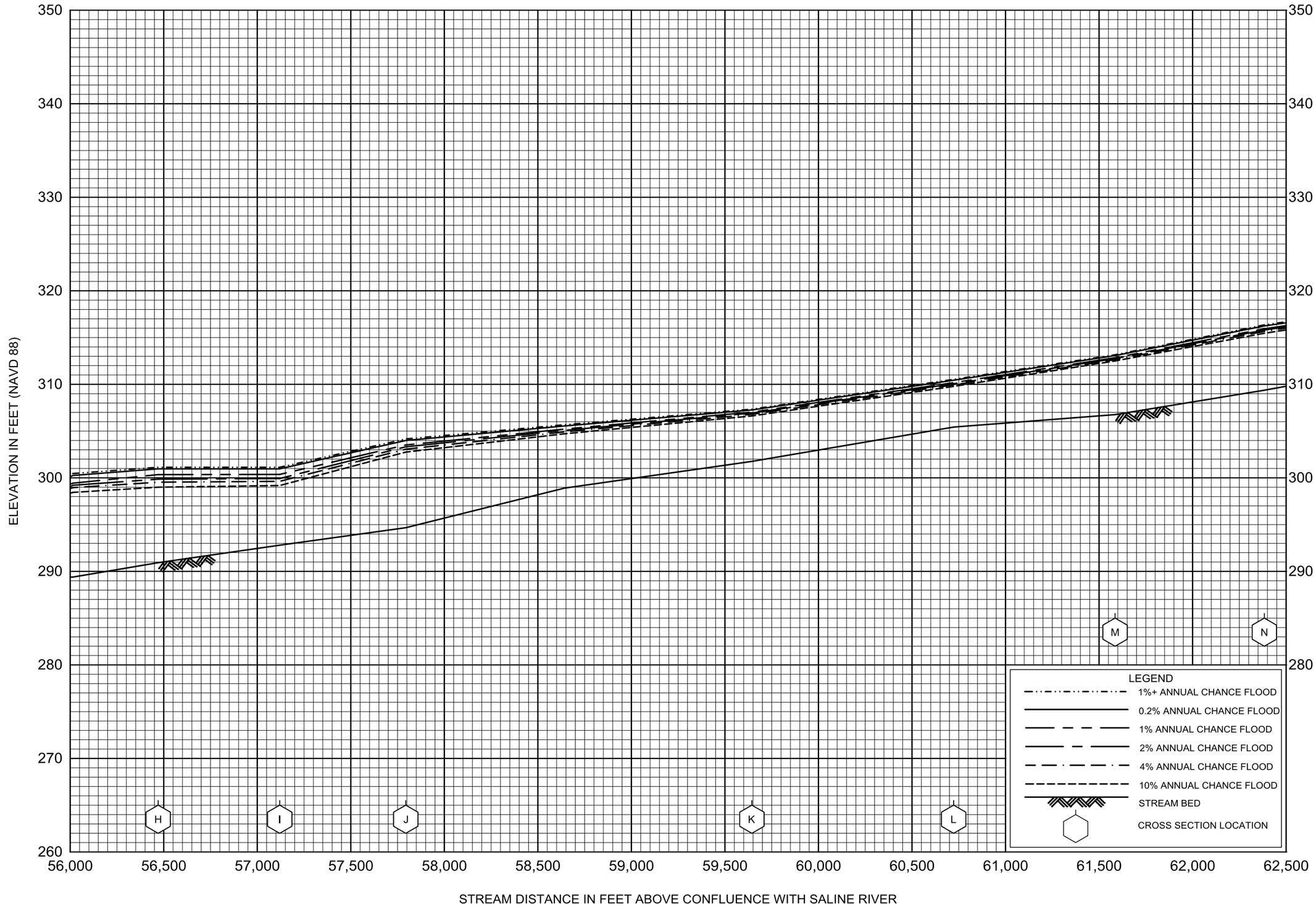

FLOOD PROFILES

TRACE CREEK

FEDERAL EMERGENCY MANAGEMENT AGENCY

SALINE COUNTY, AR

AND INCORPORATED AREAS

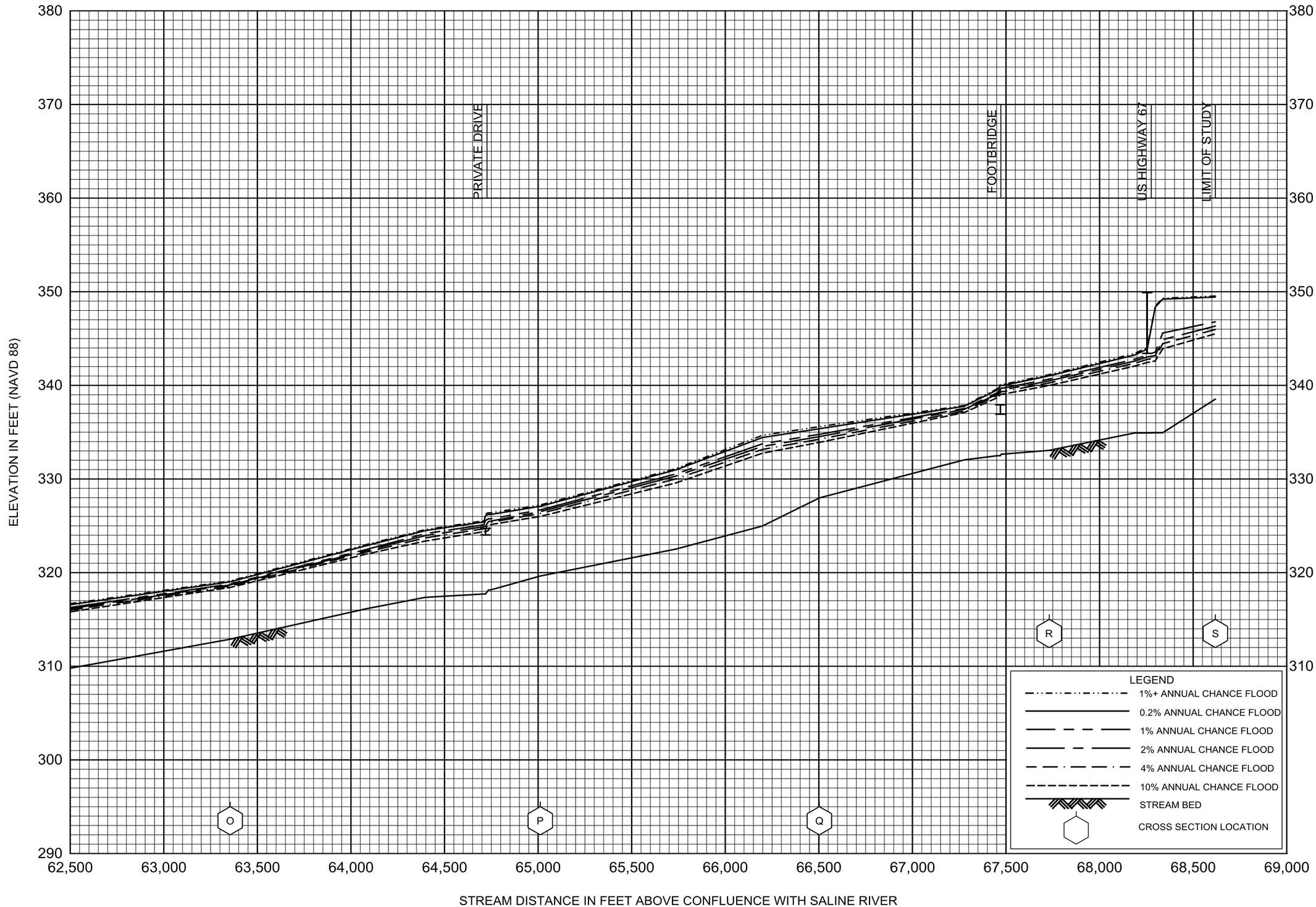

FLOOD PROFILES

TRACE CREEK

FEDERAL EMERGENCY MANAGEMENT AGENCY

SALINE COUNTY, AR

AND INCORPORATED AREAS

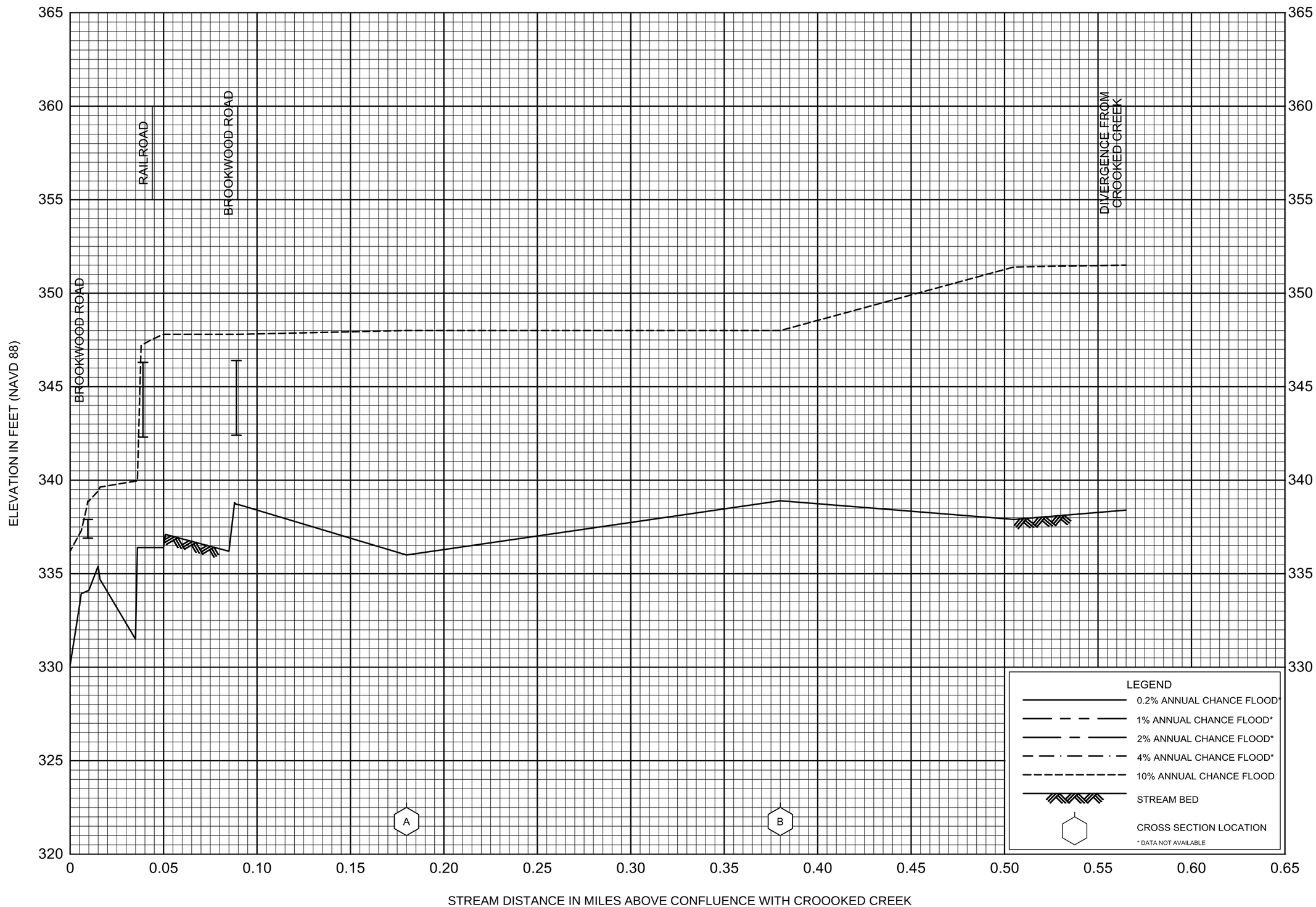

FLOOD PROFILES

TRAILER PARK DITCH

FEDERAL EMERGENCY MANAGEMENT AGENCY

SALINE COUNTY, AR

AND INCORPORATED AREAS

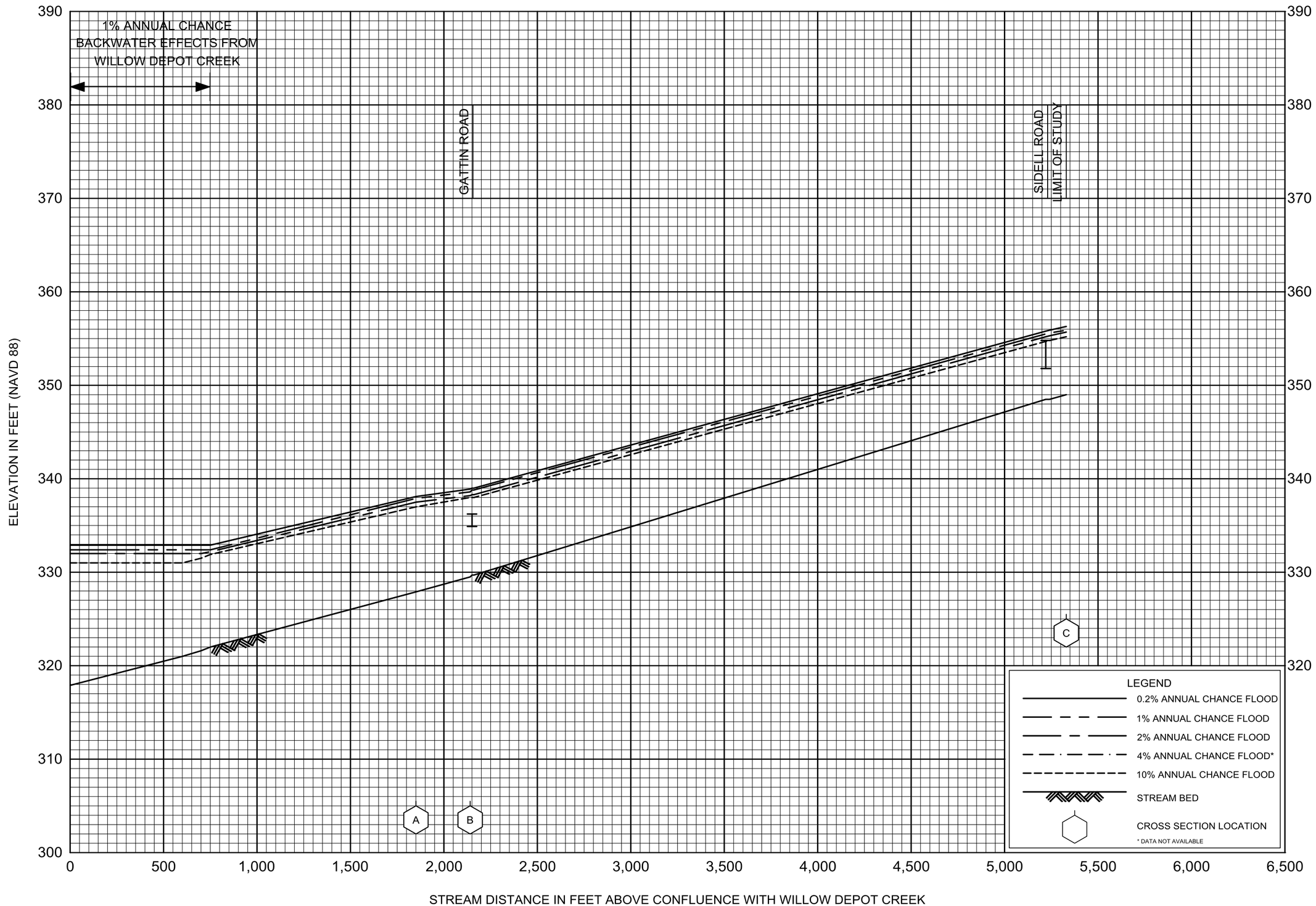

FLOOD PROFILES

UPPER DEPOT CREEK

FEDERAL EMERGENCY MANAGEMENT AGENCY

SALINE COUNTY, AR

AND INCORPORATED AREAS

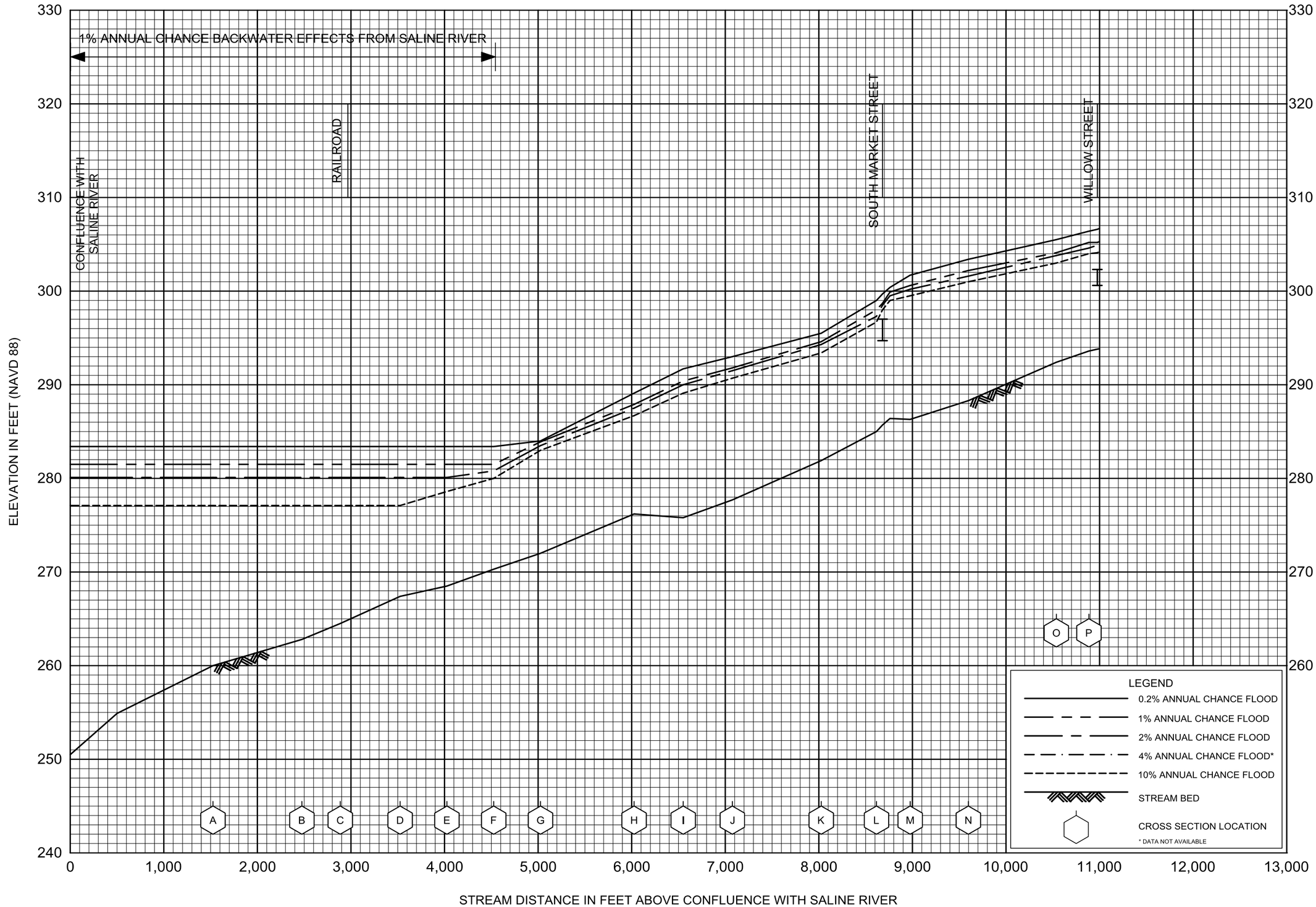

FLOOD PROFILES

WILLOW DEPOT CREEK

FEDERAL EMERGENCY MANAGEMENT AGENCY

SALINE COUNTY, AR

AND INCORPORATED AREAS

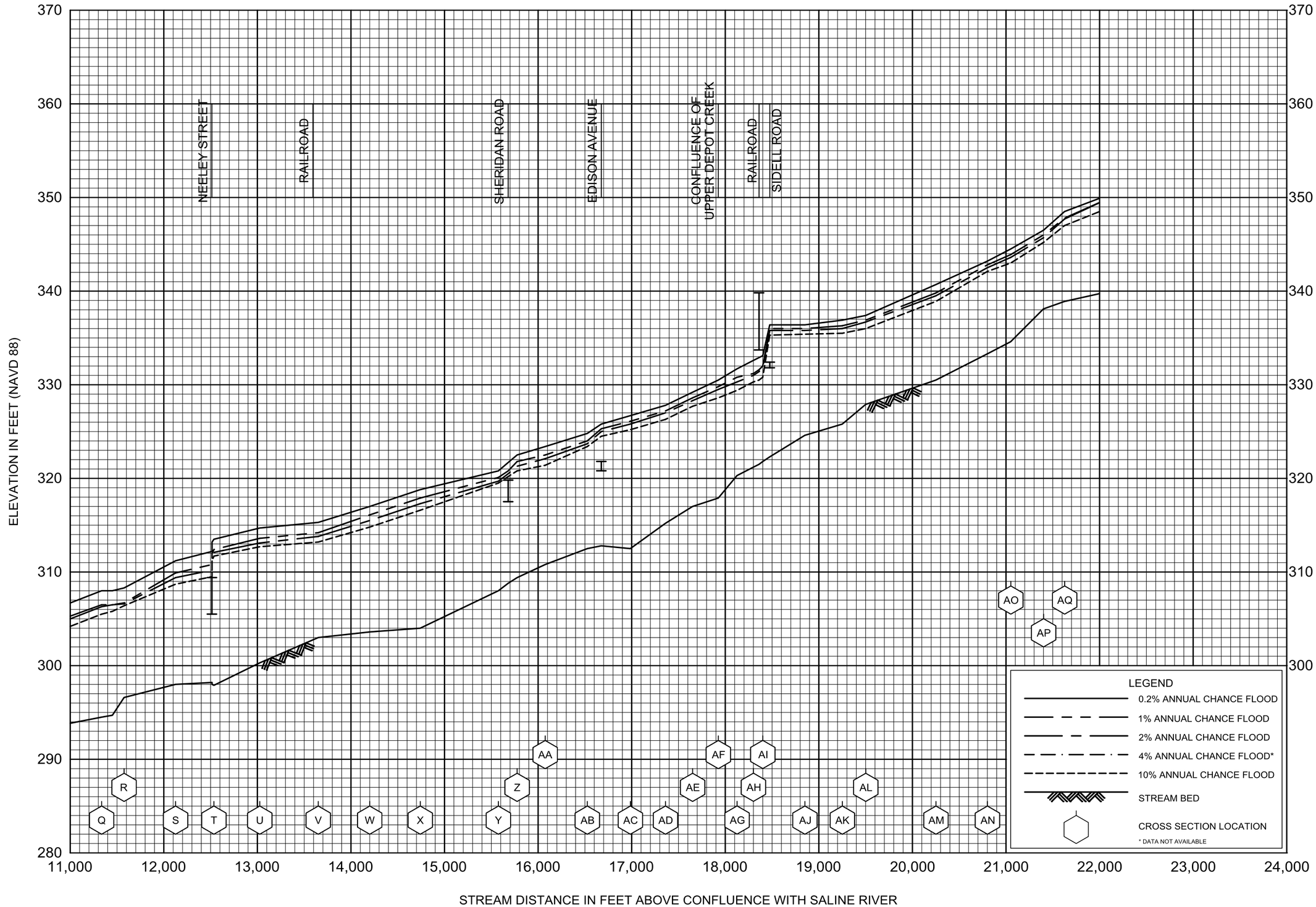

FLOOD PROFILES

WILLOW DEPOT CREEK

FEDERAL EMERGENCY MANAGEMENT AGENCY

SALINE COUNTY, AR

AND INCORPORATED AREAS

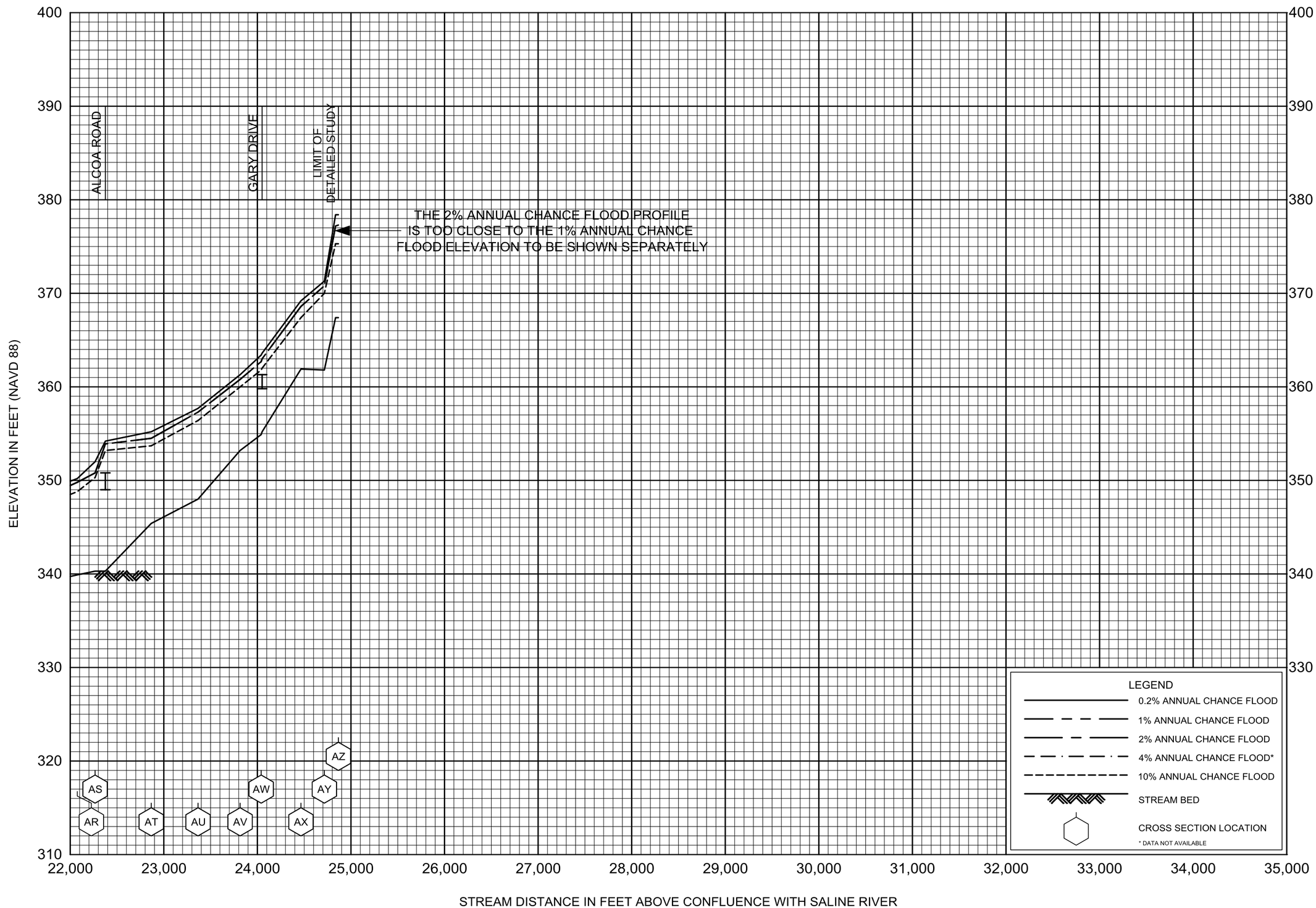

FLOOD PROFILES

WILLOW DEPOT CREEK

FEDERAL EMERGENCY MANAGEMENT AGENCY

SALINE COUNTY, AR

AND INCORPORATED AREAS