FLOOD INSURANCE STUDY

VOLUME 2 OF 2

LAKE COUNTY, CALIFORNIA

AND INCORPORATED AREAS

Community Name	Community Number
BIG VALLEY BAND OF POMO INIDANS	060397
CLEARLAKE, CITY OF	060714
LAKE COUNTY (UNINCORPORATED AREAS)	060090
LAKEPORT, CITY OF	065038

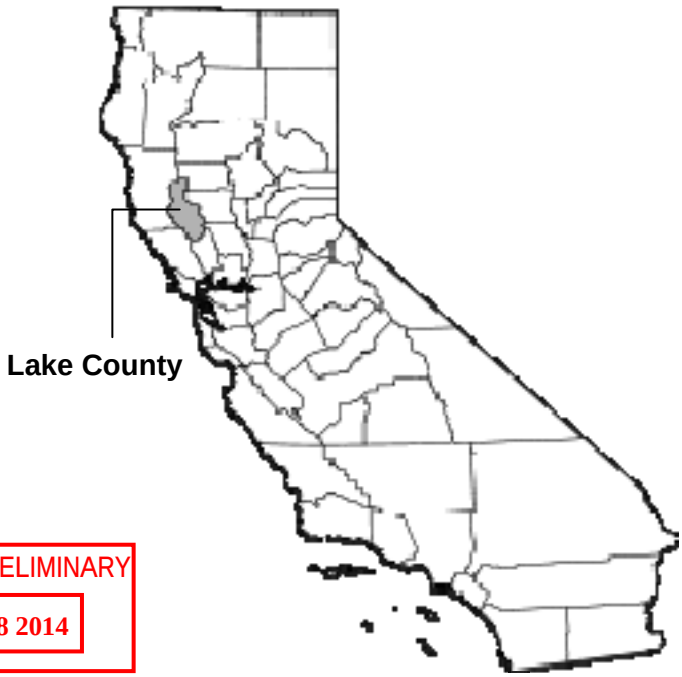

REVISED PRELIMINARY

JUNE 18 2014

REVISED
Month Day, Year

Federal Emergency Management Agency

FLOOD INSURANCE STUDY NUMBER
06033CV002B

NOTICE TO
FLOOD INSURANCE STUDY USERS

Communities participating in the National Flood Insurance Program have established repositories of flood hazard data for floodplain management and flood insurance purposes. This Flood Insurance Study may not contain all data available within the repository. It is advisable to contact the community repository for any additional data.

This preliminary revised Flood Insurance Study contains profiles presented at a reduced scale to minimize reproduction costs. All profiles will be included and printed at full scale in the final published report.

Part or all of this Flood Insurance Study may be revised and republished at any time. In addition, part of this Flood Insurance Study may be revised by the Letter of Map Revision process, which does not involve republication or redistribution of the Flood Insurance Study. It is, therefore, the responsibility of the user to consult with community officials and to check the community repository to obtain the most current Flood Insurance Study components.

Initial Countywide FIS Effective Date: September 30, 2005

First Revised Countywide FIS Date: Month xx, 201x

TABLE OF CONTENTS

Volume 1 – Month Day, Year

Page

1.0 INTRODUCTION 1

1.1 Purpose of Study 1
1.2 Authority and Acknowledgments 1
1.3 Coordination 5

2.0 AREA STUDIED 6

2.1 Scope of Study 6
2.2 Community Description 9
2.3 Principal Flood Problems 16
2.4 Flood Protection Measures 19

3.0 ENGINEERING METHODS 21

3.1 Hydrologic Analyses 21
3.2 Hydraulic Analyses 39
3.3 Vertical Datum 47

4.0 FLOODPLAIN MANAGEMENT APPLICATIONS 49

4.1 Floodplain Boundaries 50
4.2 Floodways 51

5.0 INSURANCE APPLICATIONS 53

6.0 FLOOD INSURANCE RATE MAP 81

7.0 OTHER STUDIES 81

8.0 LOCATION OF DATA 83

9.0 BIBLIOGRAPHY AND REFERENCES 83

10.0 REVISION DESCRIPTIONS 85

10.1 First Revision (Revised Month Day, Year) 86

FIGURES

Figure 1: Frequency Discharge, Drainage Area Curves 29
Figure 2. Floodway Schematic 52

TABLE OF CONTENTS (continued)

Page

TABLES

Table 1: Summary of Flooding Sources Presented in Current Study 5
Table 2: Initial and Final CCO Meetings 6
Table 3: Flooding Sources Studied by Detailed Methods 7
Table 4: Letters of Map Correction Incorporated into Current Study 9
Table 5: Contributing Drainage Areas 13
Table 6: Stream Gradients 14
Table 7: Flood Stages for Clear Lake since 1915 17
Table 8: Stream Gage Locations used for Flow Frequency Curves 22
Table 9: Summary of Lake Stages for Pre-Countywide FIS Reports 24
Table 10: Summary of Discharges 25
Table 11: Summary of Stillwater Elevations for First Countywide FIS Report 39
Table 12: Summary of Roughness Coefficients 43
Table 13: Stream-by-Stream Datum Conversion Factors 47
Table 14: Floodway Data 54
Table 15: Community Map History 82

VOLUME 2
Month Day, Year

EXHIBITS

Exhibit 1 – Flood Profiles

8th Avenue Drain – North Tributary	Panels	01P-02P
8th Avenue Drain – South Tributary	Panel	03P
17th Avenue Drain	Panels	04P-05P
Adobe Creek	Panels	06P-08P
Anderson Creek	Panels	09P-11P
Blue Lakes Tributary	Panels	12P-13P
Burns Valley Creek	Panels	14P-15P
Burns Valley Creek Overflow	Panels	16P
Butts Canyon Creek	Panels	17P-19P
Cache Creek	Panels	20P-21P
Clover Creek	Panels	22P-23P
Cole Creek	Panels	24P-26P

VOLUME 2
Month Day, Year

TABLE OF CONTENTS (Continued)

Exhibit 1 – Flood Profiles (continued)

Copsey Creek	Panel	27P-28P
Coyote Creek	Panels	29P
Dry Creek	Panels	30P-31P
Forbes Creek	Panels	32P-35P
Gallagher Creek	Panels	36P
Herndon Creek	Panels	37P-38P
Highland Creek	Panels	39P
Kelsey Creek	Panels	40P-42P
Long Valley Creek	Panels	43P-45P
Long Valley Creek – Right Overbank Splitflow	Panel	46P
Manning Creek	Panels	47P-48P
Middle Creek	Panels	49P-52P
Molesworth Creek	Panel	53P
Morrison Creek	Panels	54P-55P
North Branch Forbes Creek	Panel	56P
Pier 1900 Drain	Panels	57P-58P
Pool Creek	Panel	59P-60P
Putah Creek	Panels	61P-66P
Putah Creek – Left Overbank	Panel	67P
Scotts Creek	Panels	68P-75P
Seigler Canyon Creek	Panel	76P
St. Helena Creek	Panels	77P-81P
Tenth Street Drain	Panel	82P
Thurston Creek	Panels	83P-86P
Todd Road Drain	Panel	87P
Wolf Creek	Panels	88P-89P

Exhibit 2 – Flood Insurance Rate Map Index (Published Separately)
Flood Insurance Rate Maps (Published Separately)

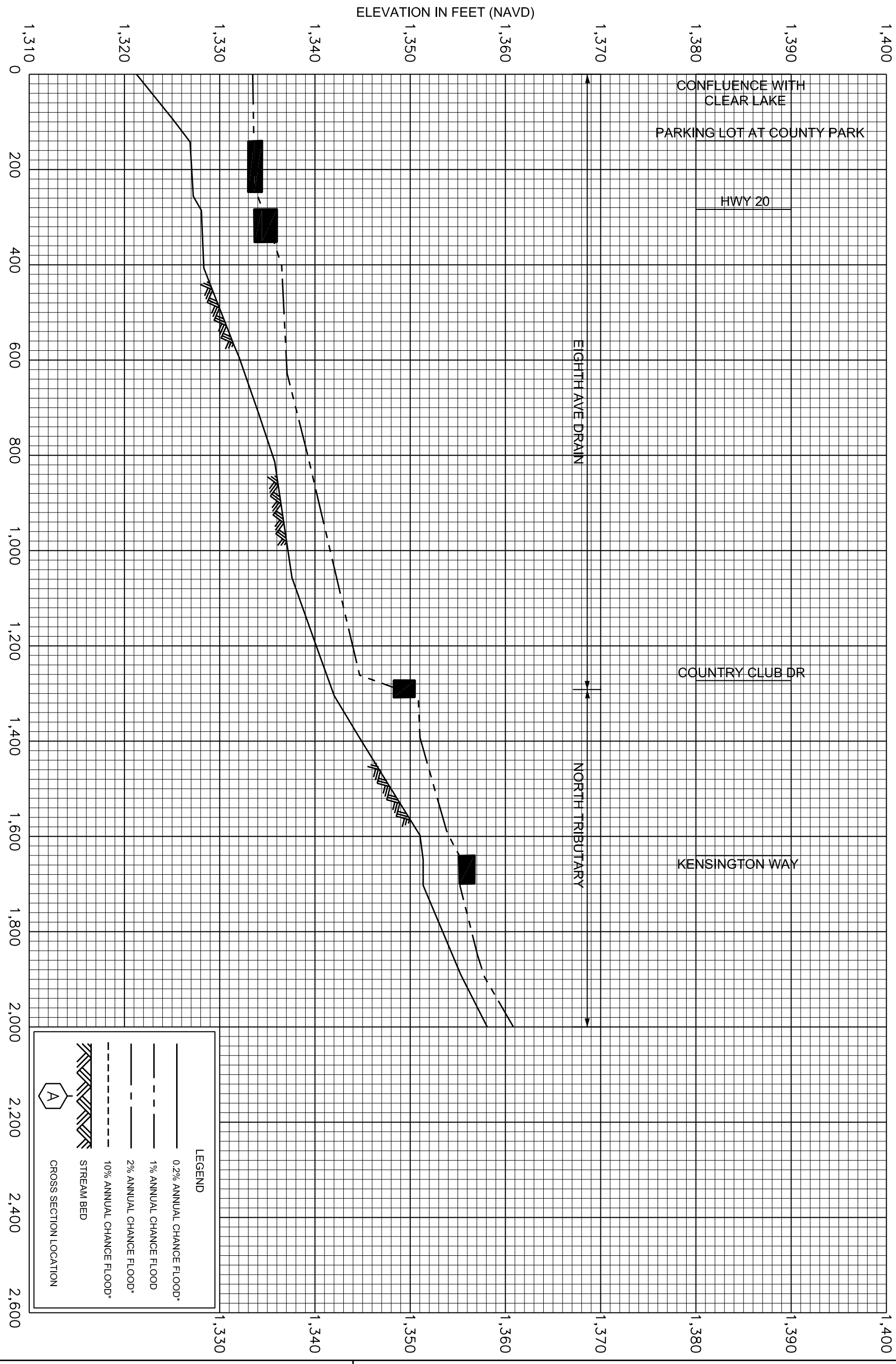

FEDERAL EMERGENCY MANAGEMENT AGENCY

LAKE COUNTY, CA

AND INCORPORATED AREAS

FLOOD PROFILES

8TH AVE DRAIN - NORTH TRIBUTARY

01P

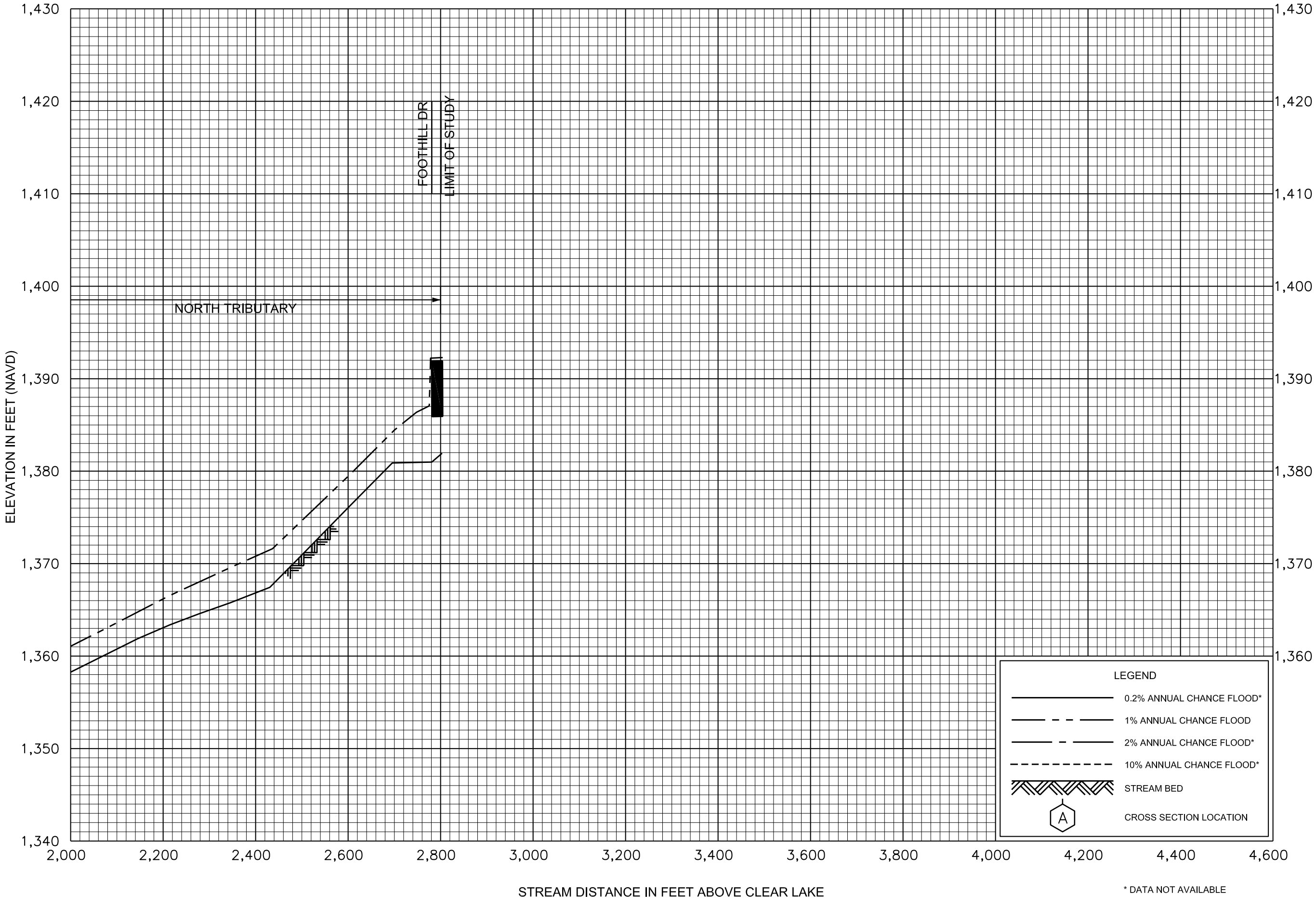

FLOOD PROFILES

8TH AVE DRAIN - NORTH TRIBUTARY

FEDERAL EMERGENCY MANAGEMENT AGENCY

LAKE COUNTY, CA

AND INCORPORATED AREAS

02P

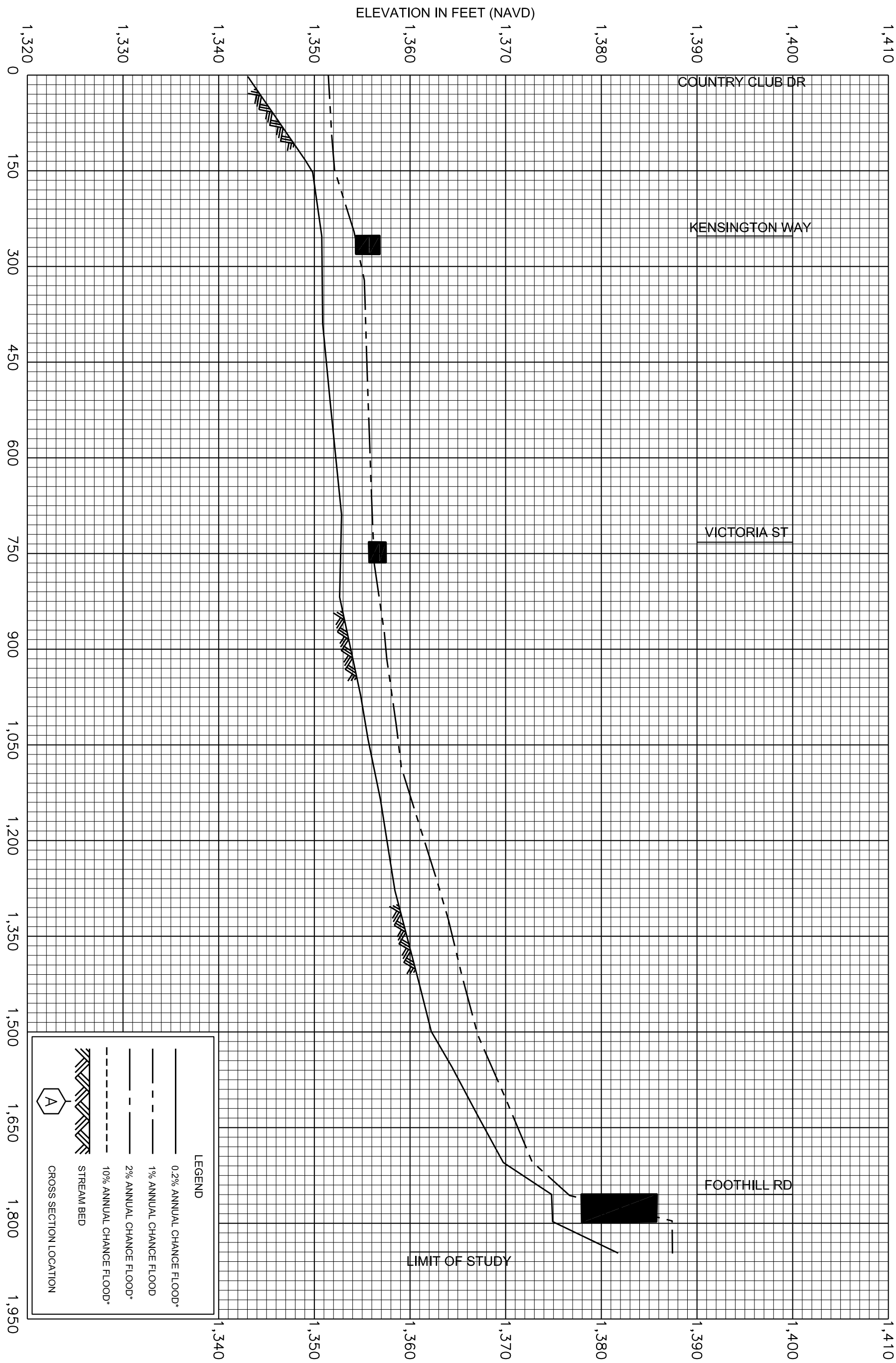

FEDERAL EMERGENCY MANAGEMENT AGENCY

LAKE COUNTY, CA

AND INCORPORATED AREAS

FLOOD PROFILES

8TH AVE DRAIN - SOUTH TRIBUTARY

03P

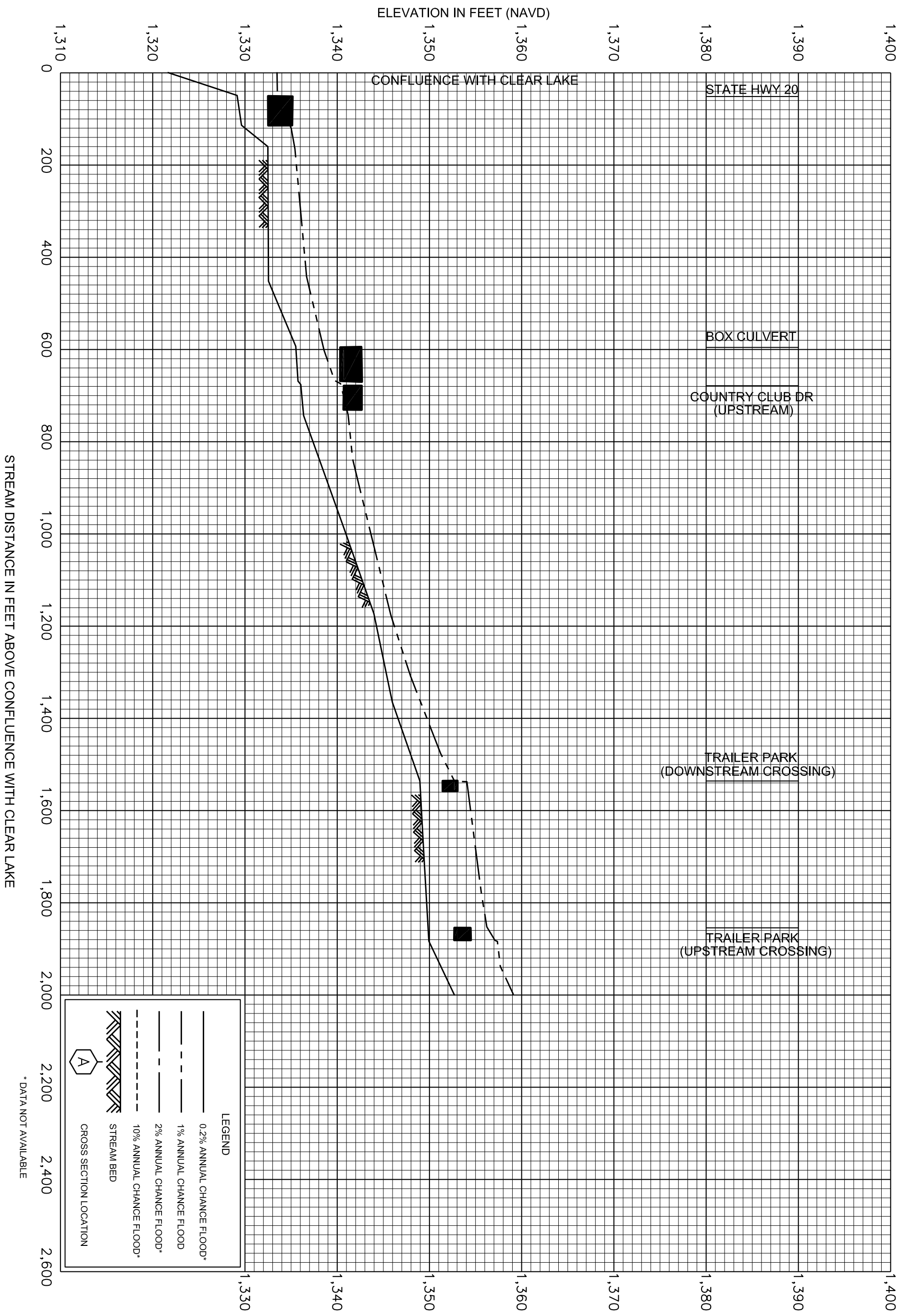

FEDERAL EMERGENCY MANAGEMENT AGENCY

LAKE COUNTY, CA

AND INCORPORATED AREAS

FLOOD PROFILES

17TH AVE DRAIN

04P

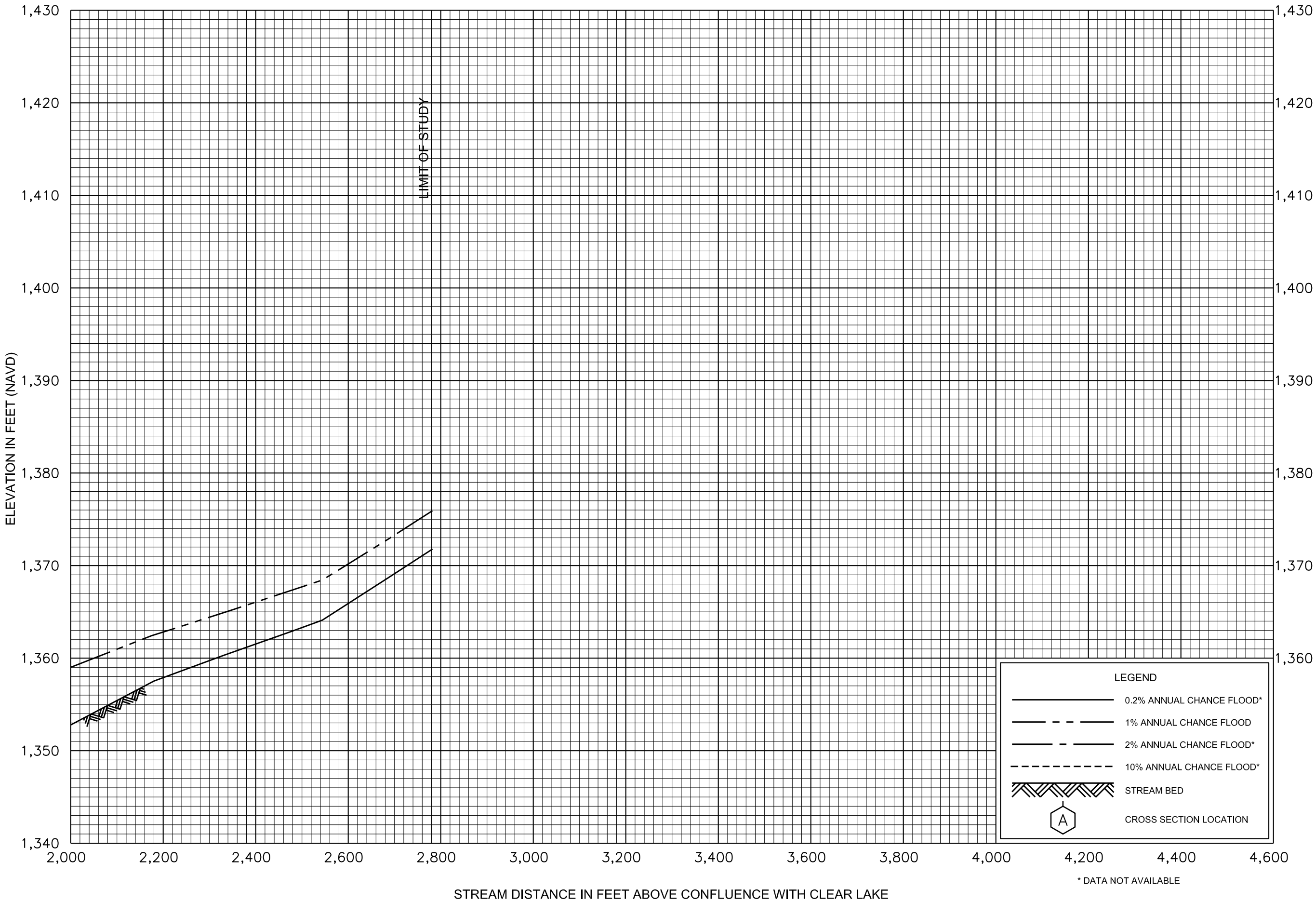

FLOOD PROFILES

17TH AVE DRAIN

FEDERAL EMERGENCY MANAGEMENT AGENCY

LAKE COUNTY, CA

AND INCORPORATED AREAS

05P

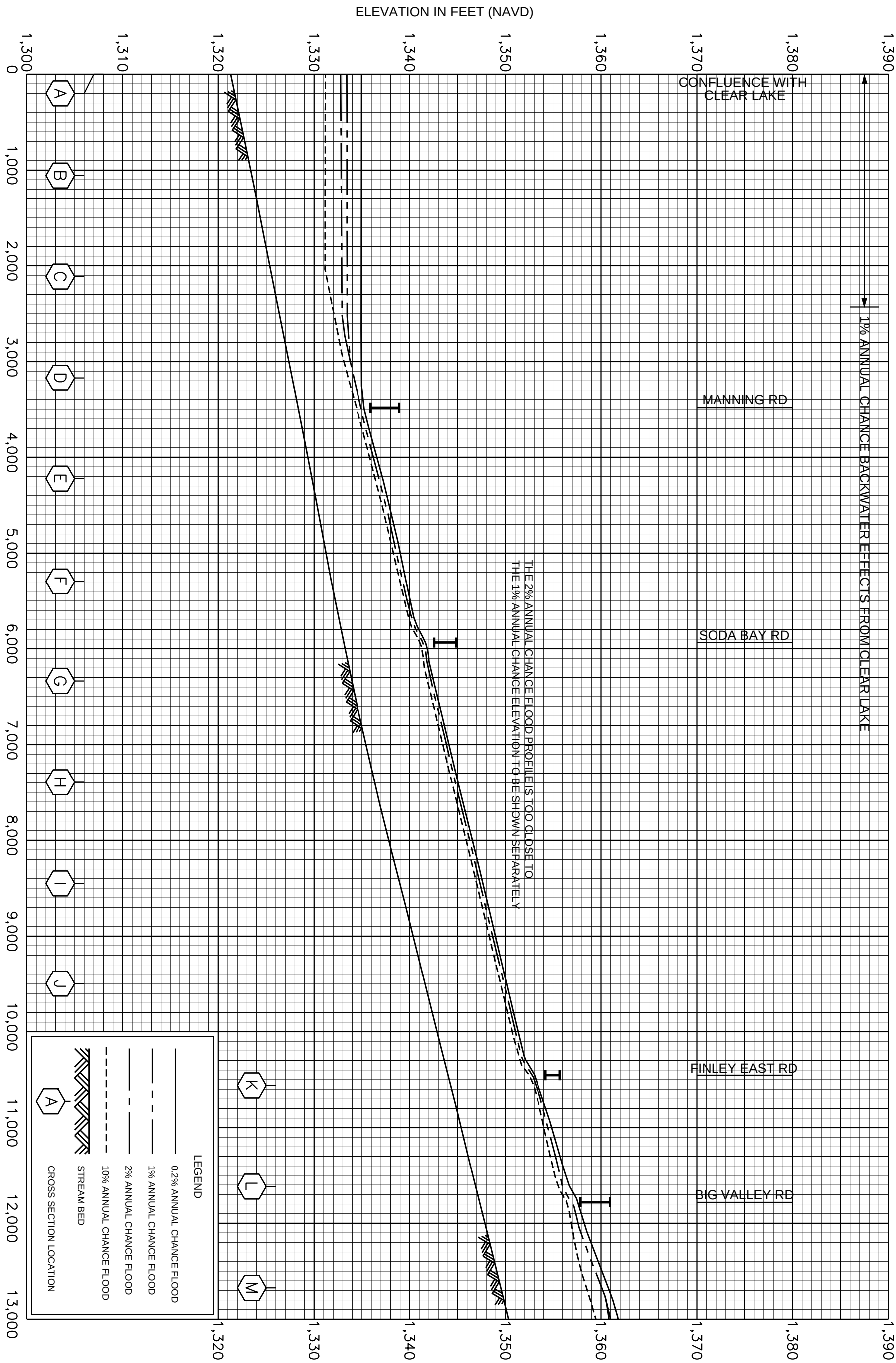

06P

FEDERAL EMERGENCY MANAGEMENT AGENCY

LAKE COUNTY, CA

AND INCORPORATED AREAS

FLOOD PROFILES

ADOBE CREEK

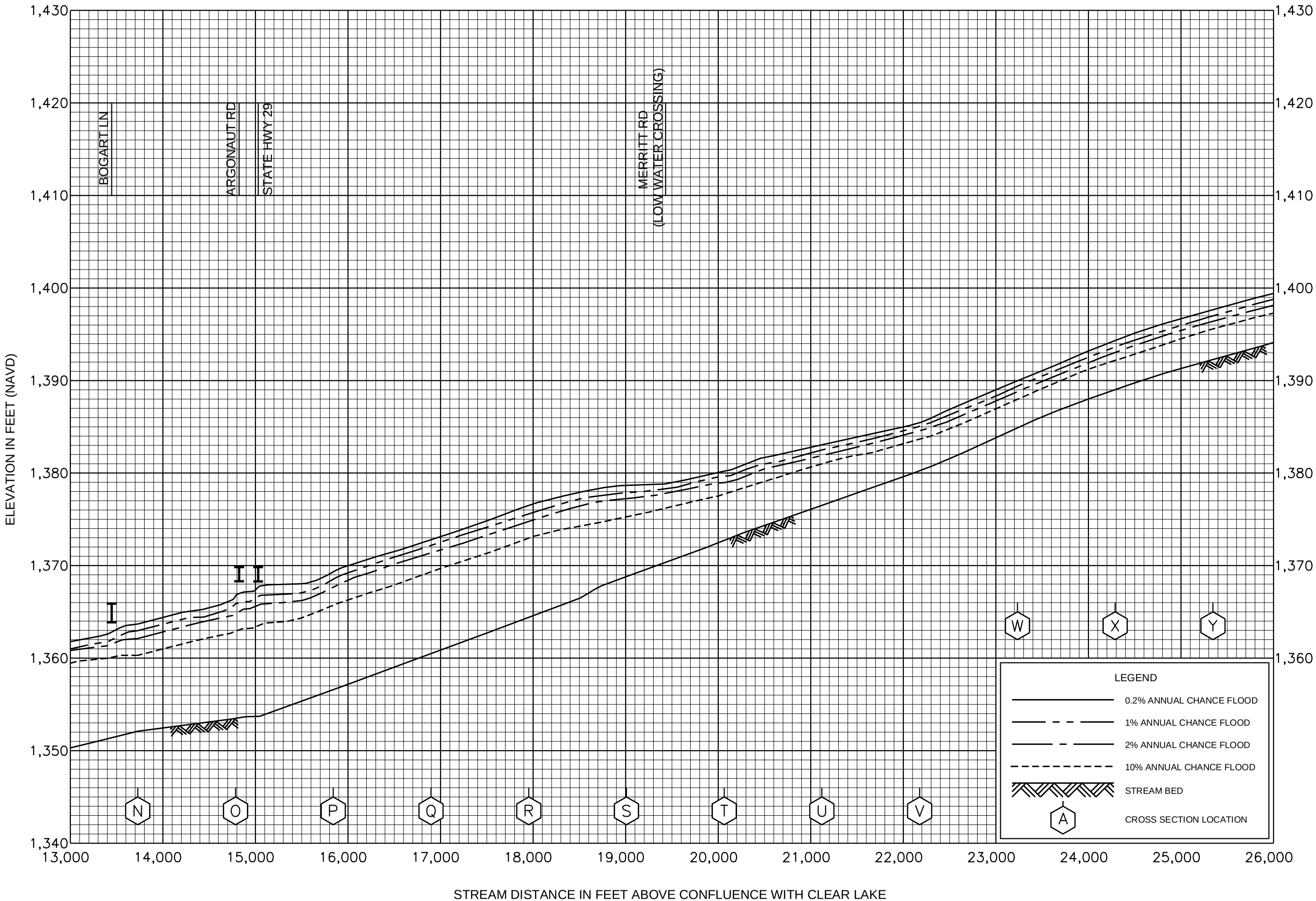

FLOOD PROFILES

ADOBE CREEK

FEDERAL EMERGENCY MANAGEMENT AGENCY

LAKE COUNTY, CA

AND INCORPORATED AREAS

07P

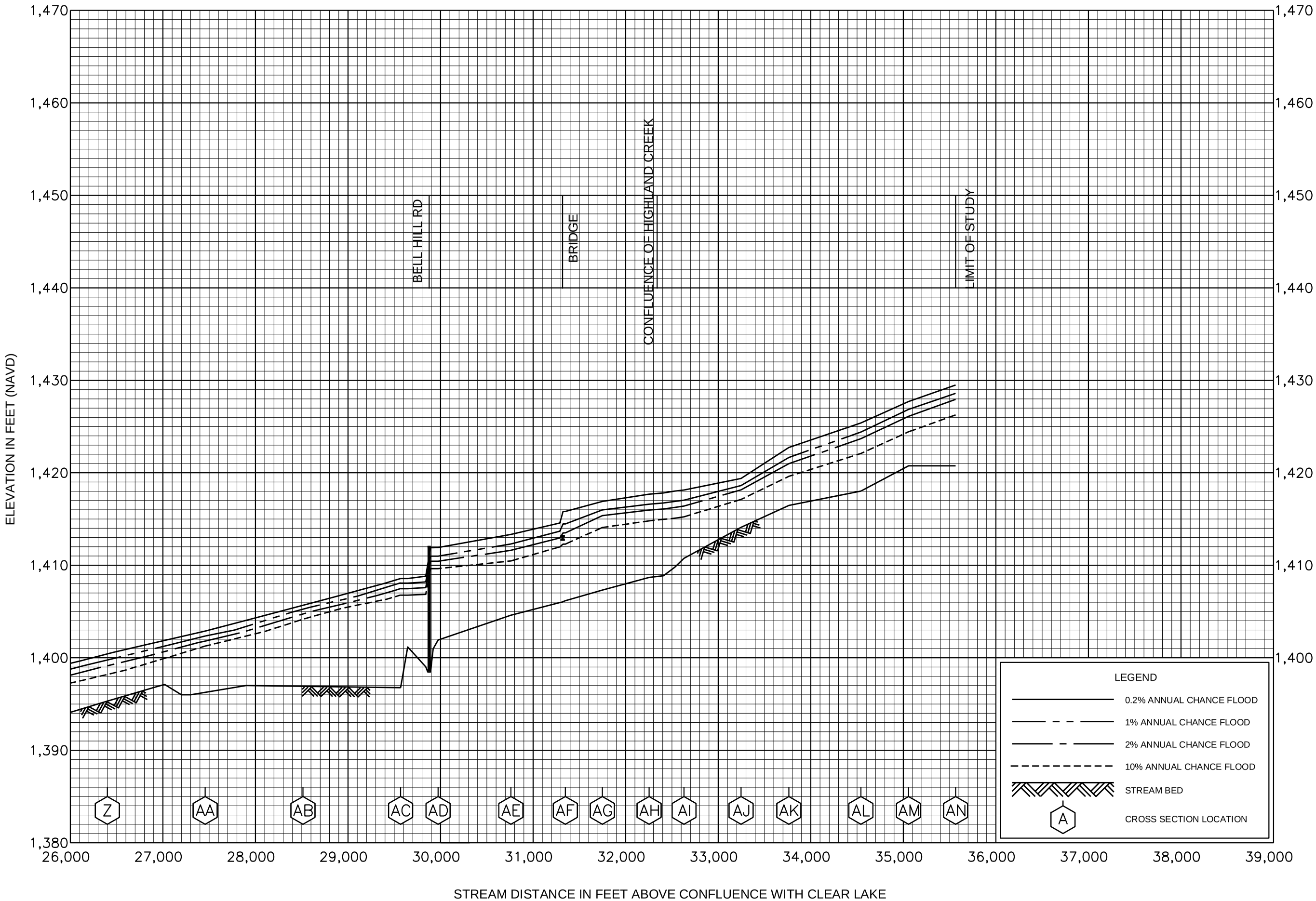

FLOOD PROFILES

ADOBE CREEK

FEDERAL EMERGENCY MANAGEMENT AGENCY

LAKE COUNTY, CA

AND INCORPORATED AREAS

08P

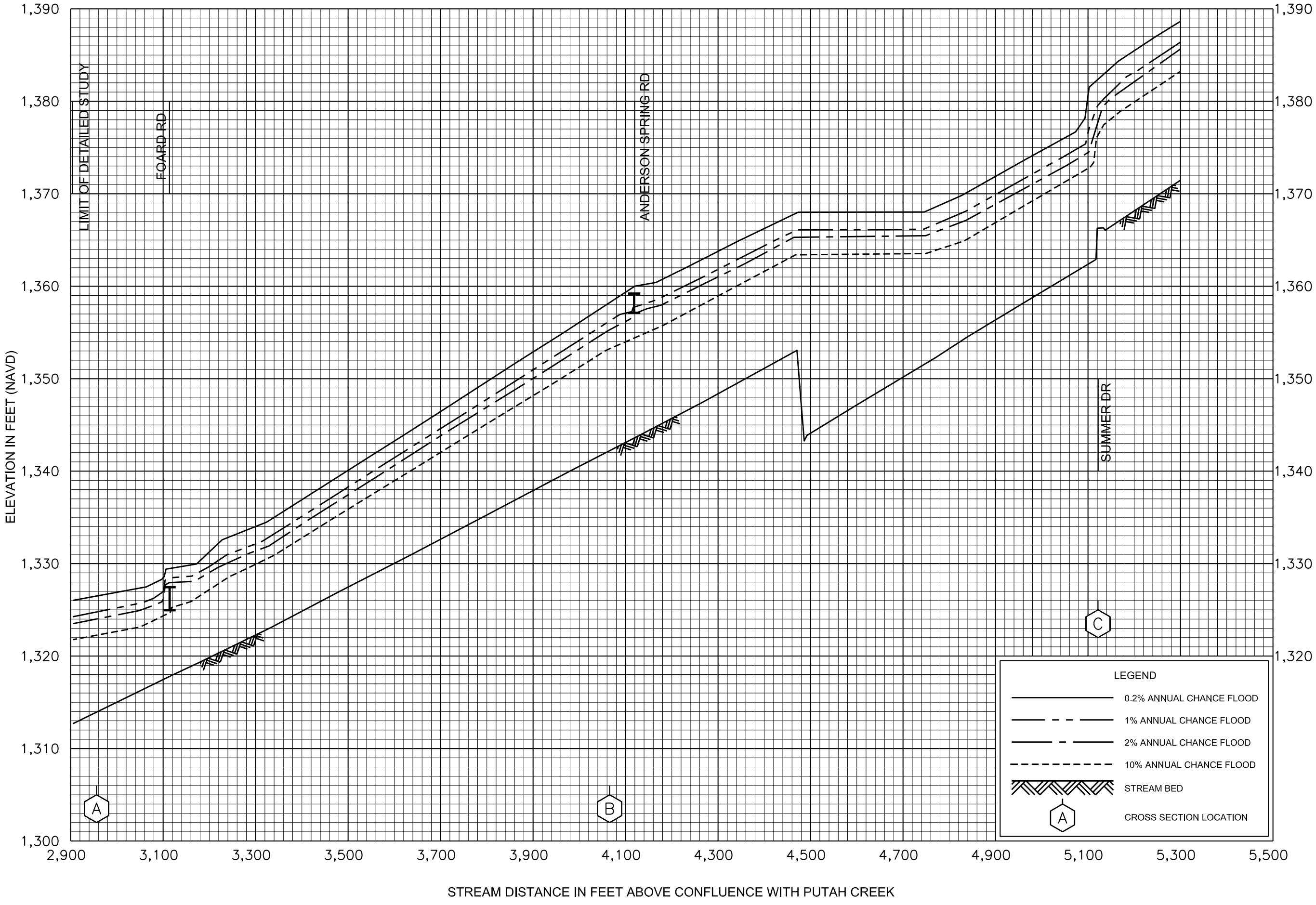

FLOOD PROFILES

ANDERSON CREEK

FEDERAL EMERGENCY MANAGEMENT AGENCY

LAKE COUNTY, CA

AND INCORPORATED AREAS

09P



FLOOD PROFILES

ANDERSON CREEK

FEDERAL EMERGENCY MANAGEMENT AGENCY

LAKE COUNTY, CA

AND INCORPORATED AREAS

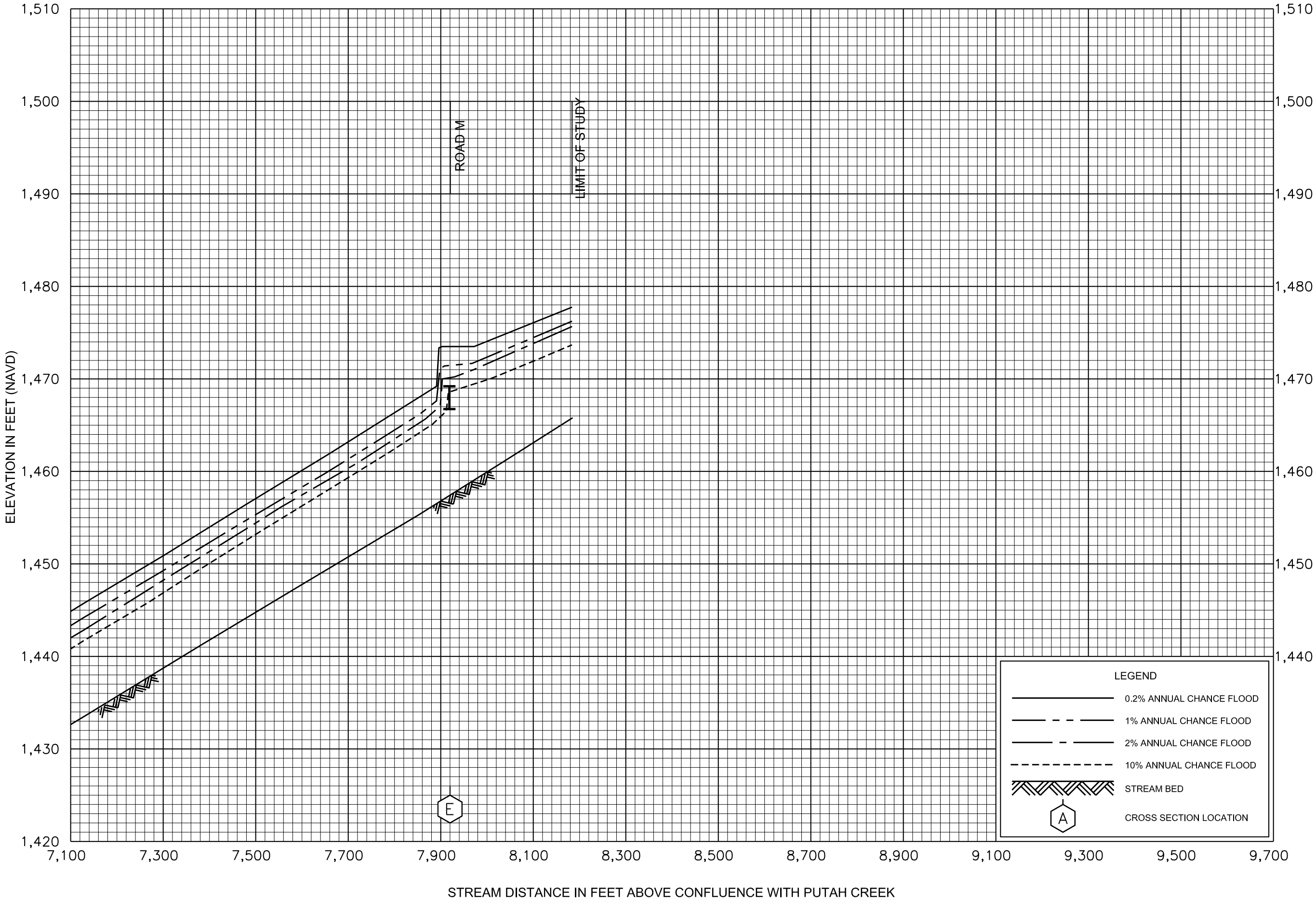

FLOOD PROFILES

ANDERSON CREEK

FEDERAL EMERGENCY MANAGEMENT AGENCY

LAKE COUNTY, CA

AND INCORPORATED AREAS

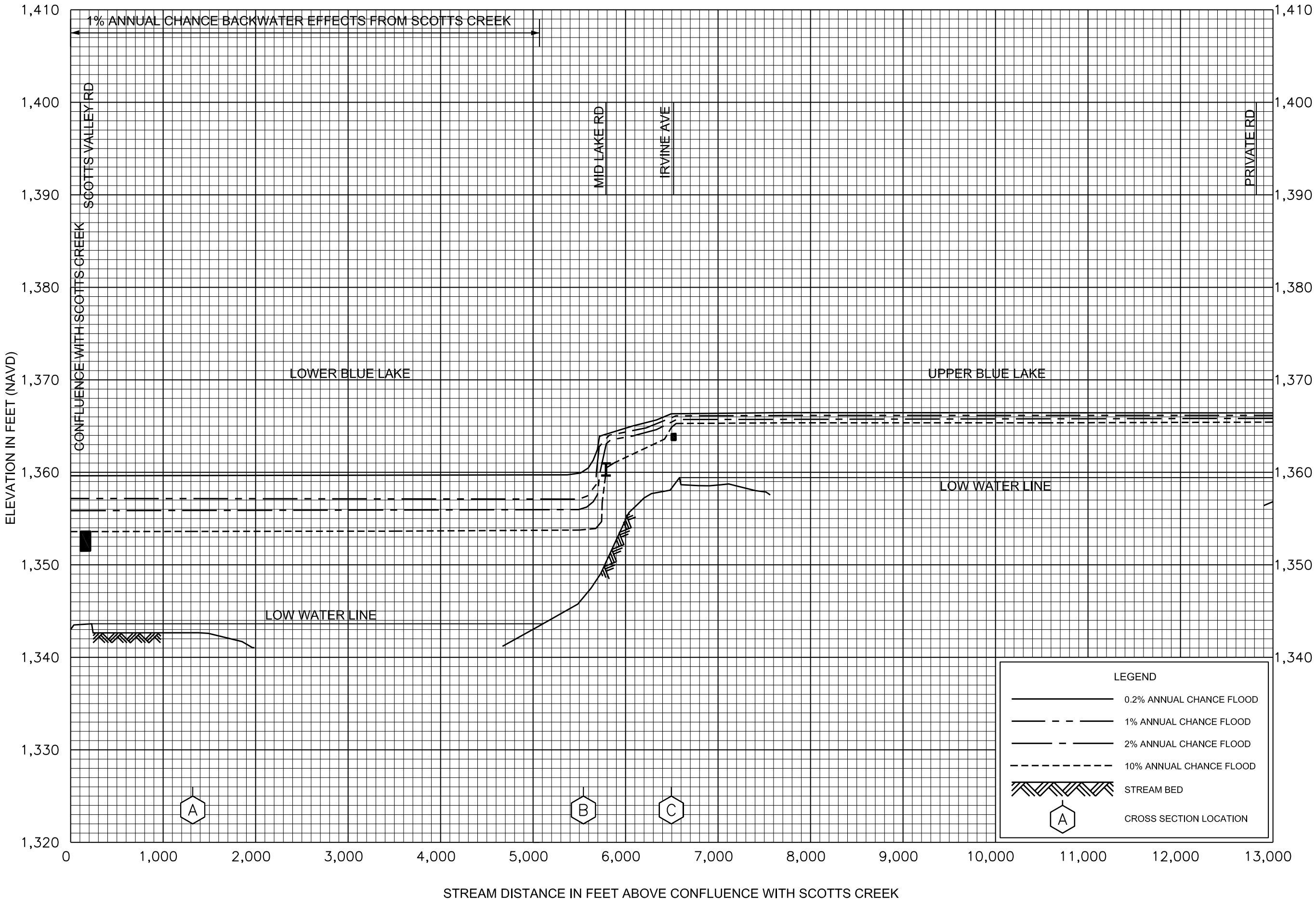

FLOOD PROFILES

BLUE LAKES TRIBUTARY

FEDERAL EMERGENCY MANAGEMENT AGENCY

LAKE COUNTY, CA
AND INCORPORATED AREAS

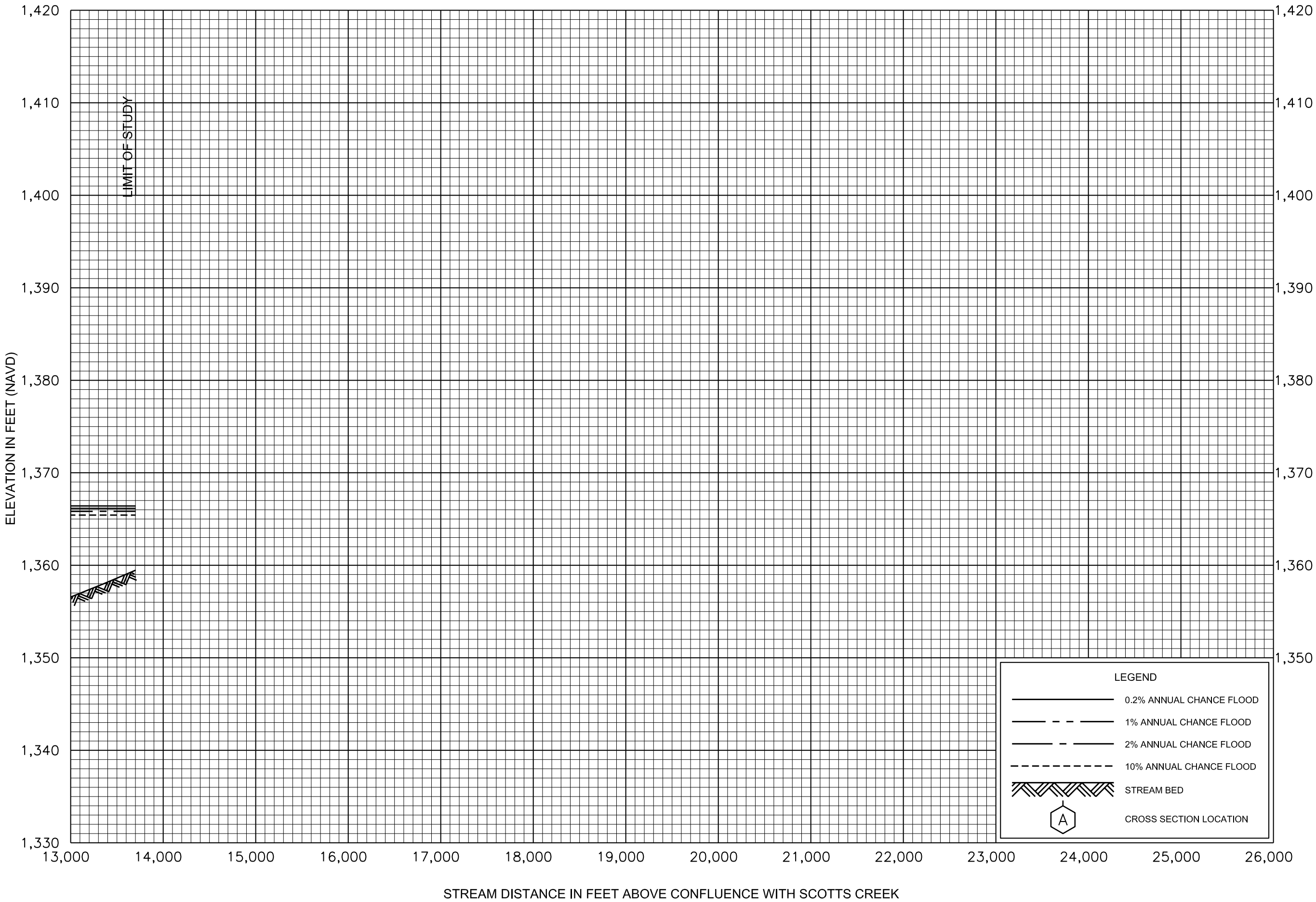

FLOOD PROFILES

BLUE LAKES TRIBUTARY

FEDERAL EMERGENCY MANAGEMENT AGENCY

LAKE COUNTY, CA
AND INCORPORATED AREAS

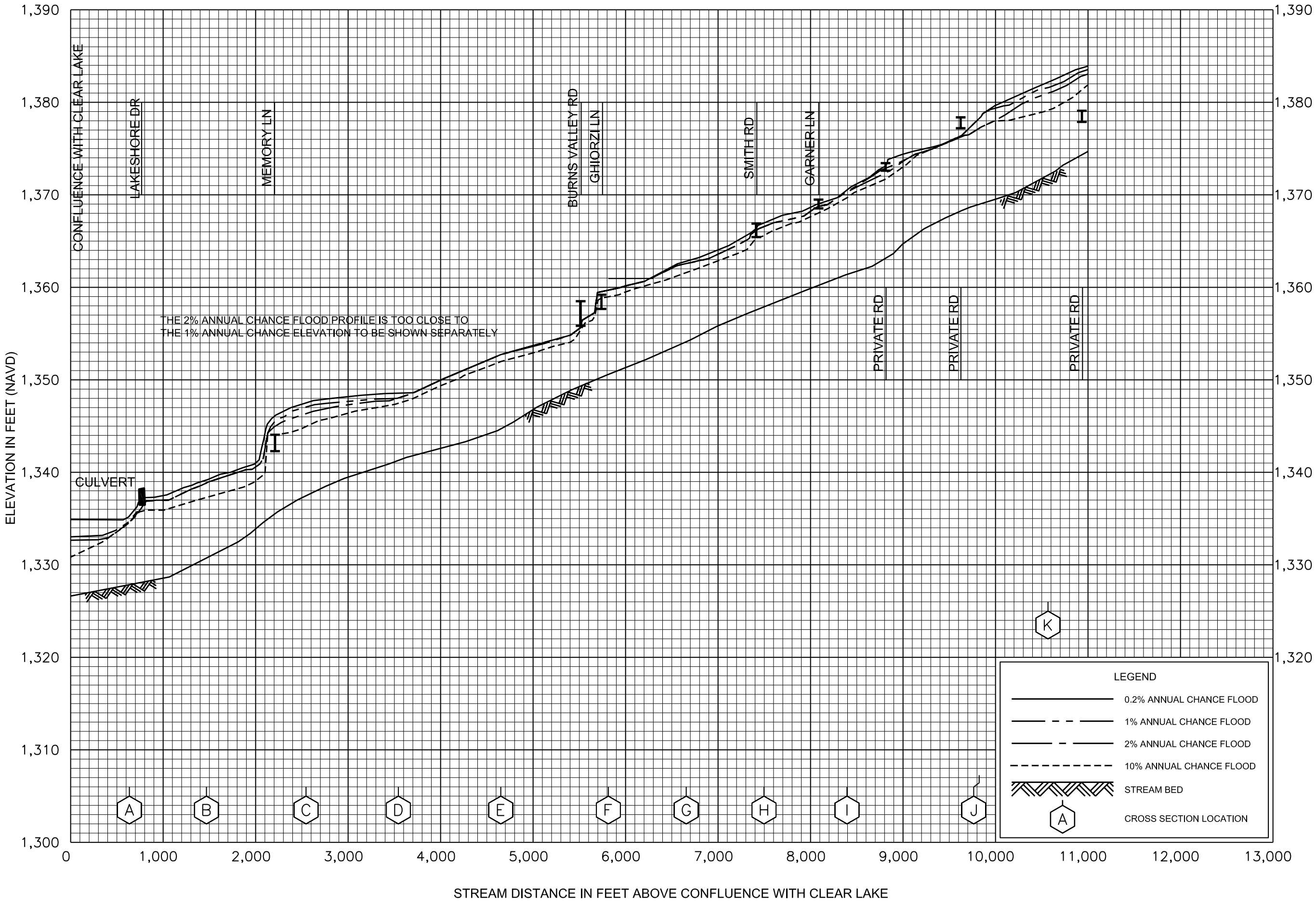

FLOOD PROFILES

BURNS VALLEY CREEK

FEDERAL EMERGENCY MANAGEMENT AGENCY

LAKE COUNTY, CA
AND INCORPORATED AREAS

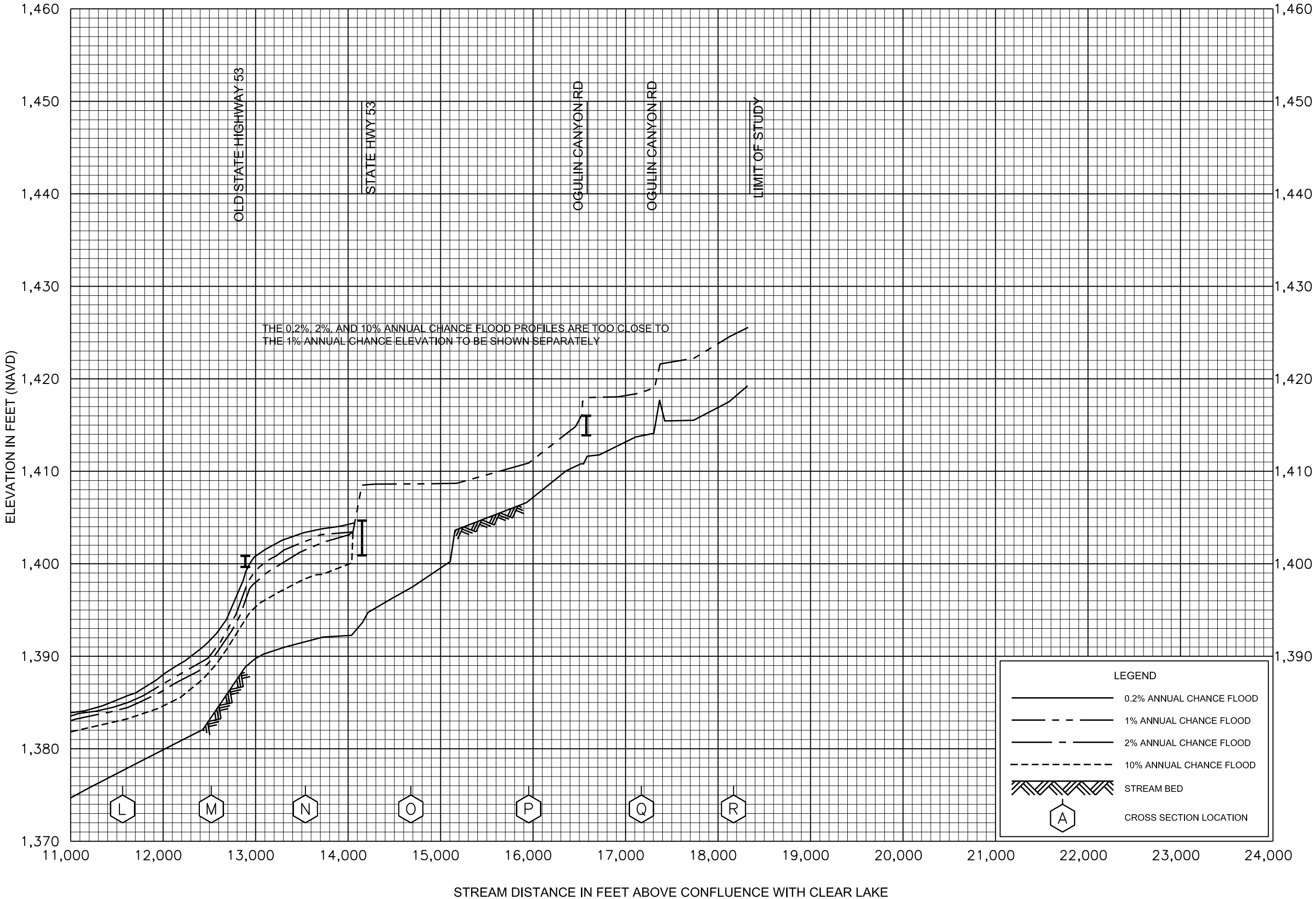

FLOOD PROFILES

BURNS VALLEY CREEK

FEDERAL EMERGENCY MANAGEMENT AGENCY

LAKE COUNTY, CA
AND INCORPORATED AREAS

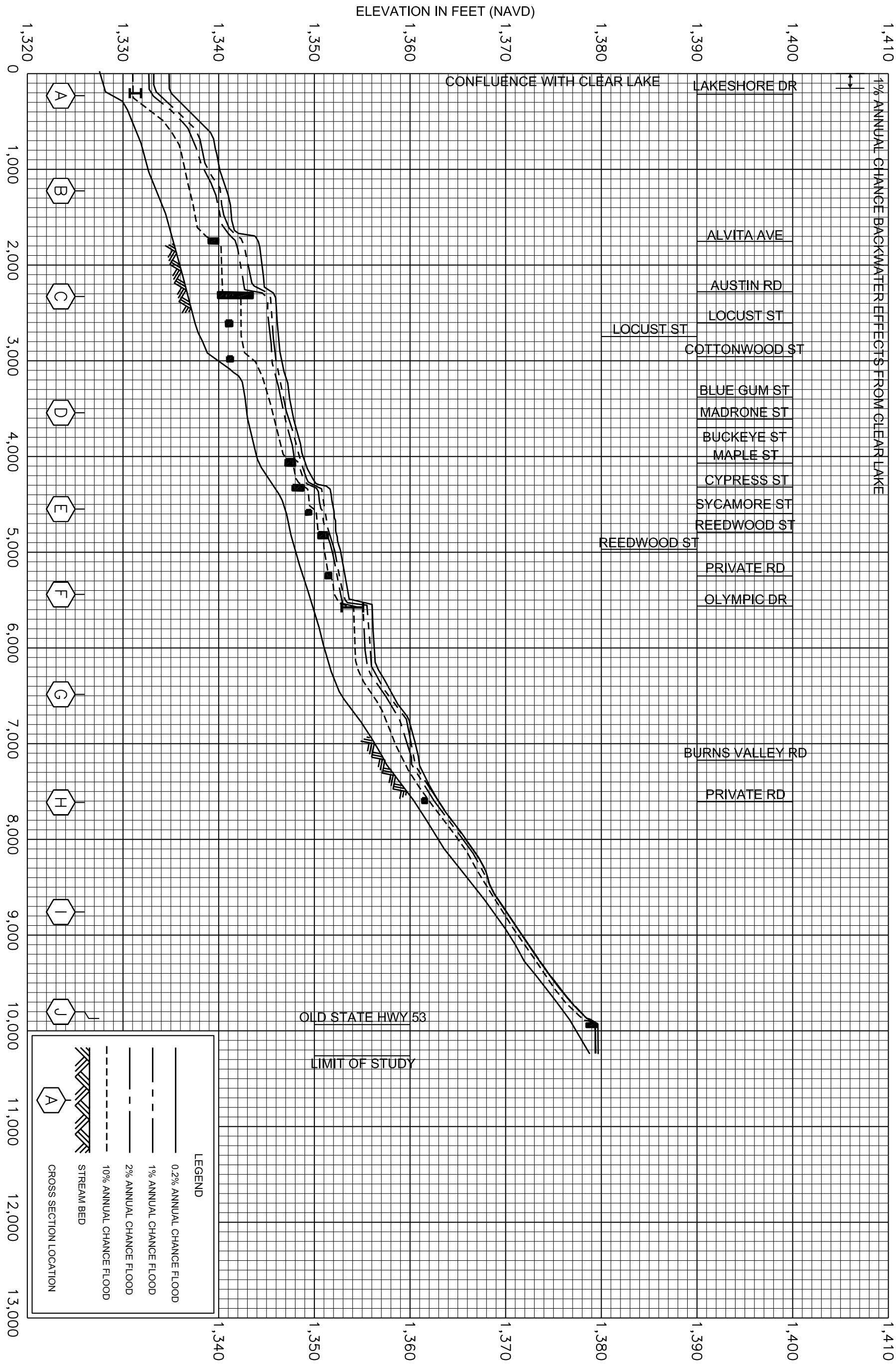

FEDERAL EMERGENCY MANAGEMENT AGENCY

LAKE COUNTY, CA

AND INCORPORATED AREAS

FLOOD PROFILES

BURNS VALLEY CREEK OVERFLOW

16P

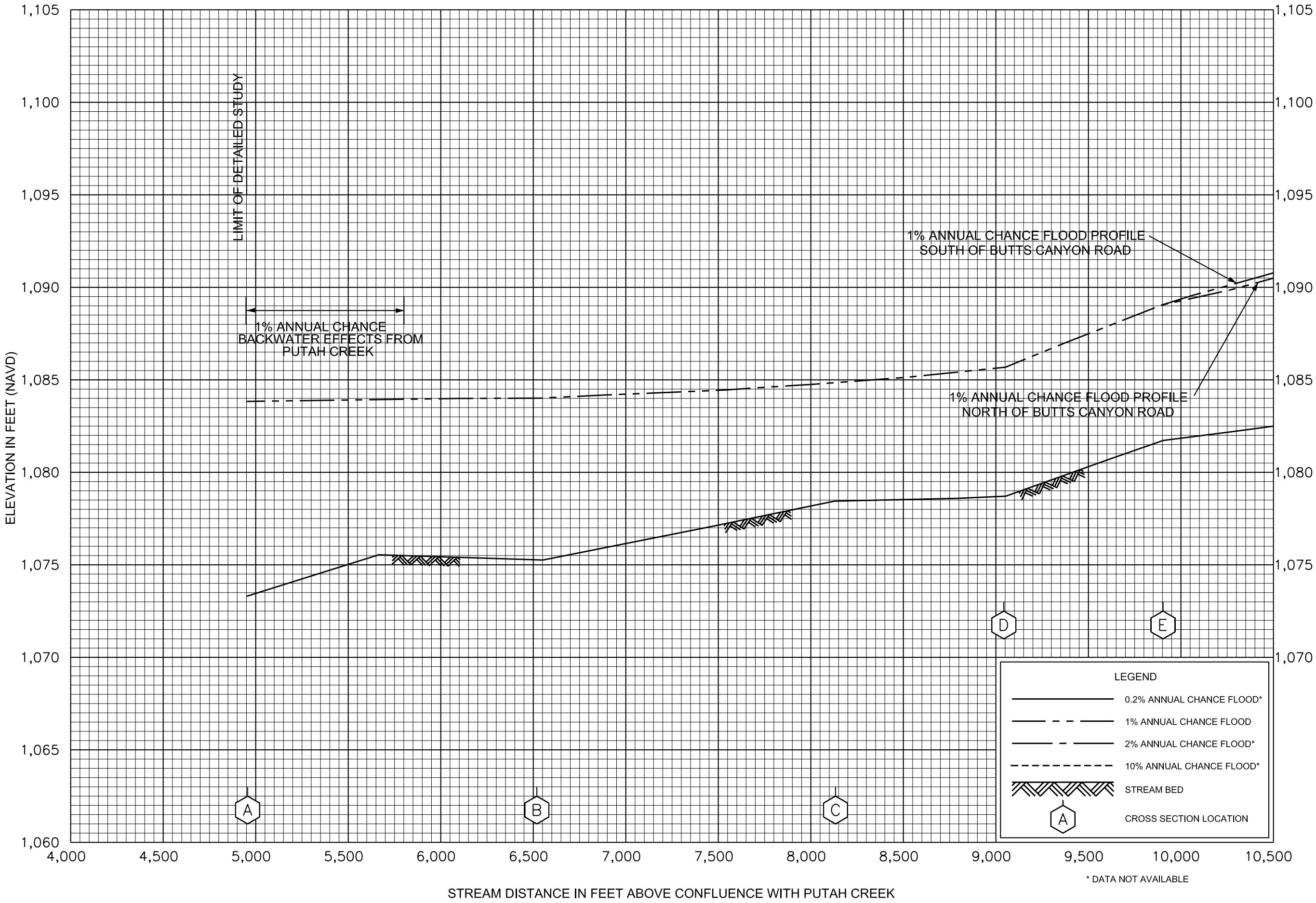

FLOOD PROFILES

BUTTS CANYON CREEK

FEDERAL EMERGENCY MANAGEMENT AGENCY

LAKE COUNTY, CA
AND INCORPORATED AREAS

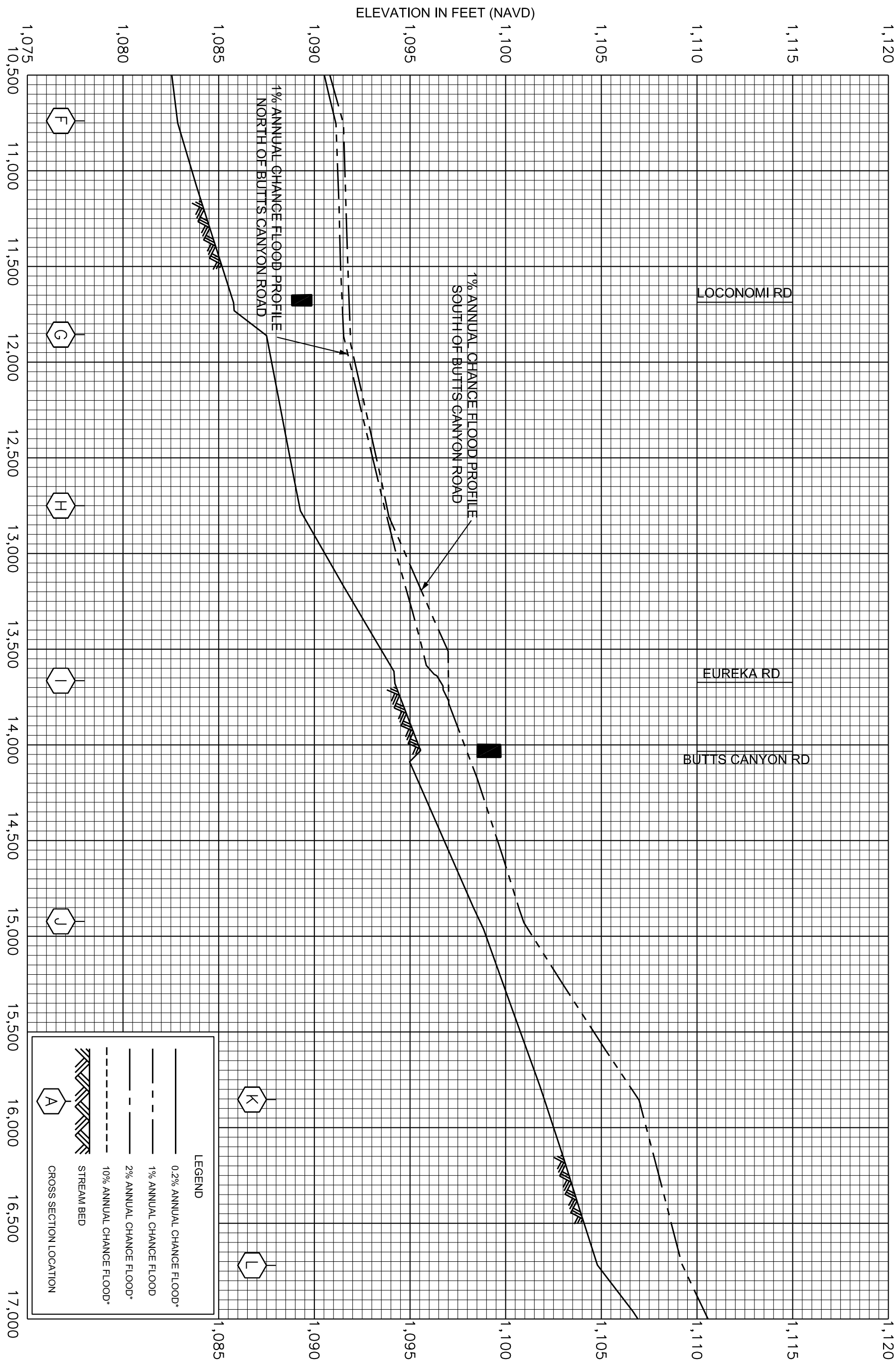

FEDERAL EMERGENCY MANAGEMENT AGENCY

LAKE COUNTY, CA

AND INCORPORATED AREAS

FLOOD PROFILES

BUTTS CANYON CREEK

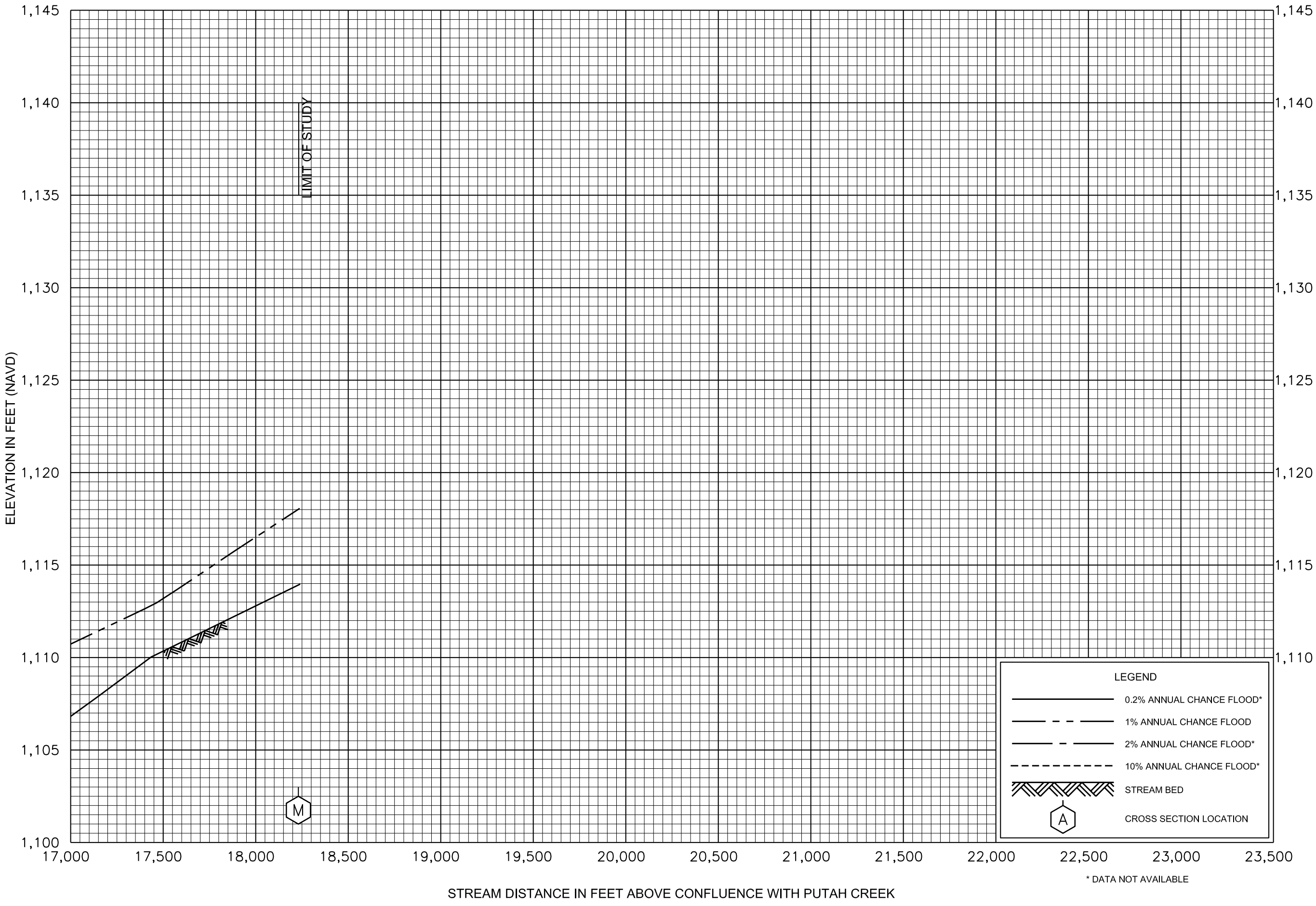

FLOOD PROFILES

BUTTS CANYON CREEK

FEDERAL EMERGENCY MANAGEMENT AGENCY

LAKE COUNTY, CA

AND INCORPORATED AREAS

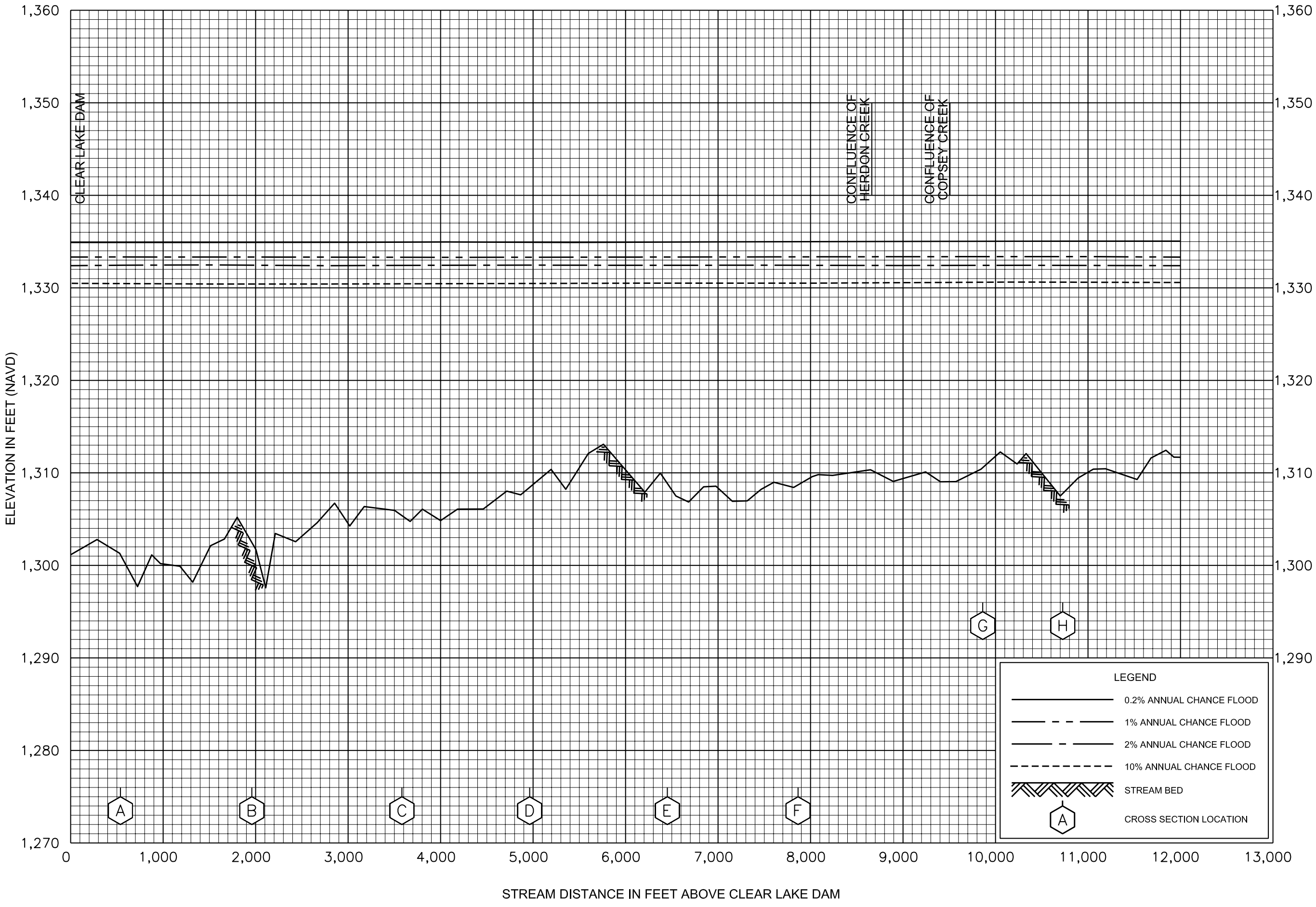

FLOOD PROFILES

CACHE CREEK

FEDERAL EMERGENCY MANAGEMENT AGENCY

LAKE COUNTY, CA
AND INCORPORATED AREAS

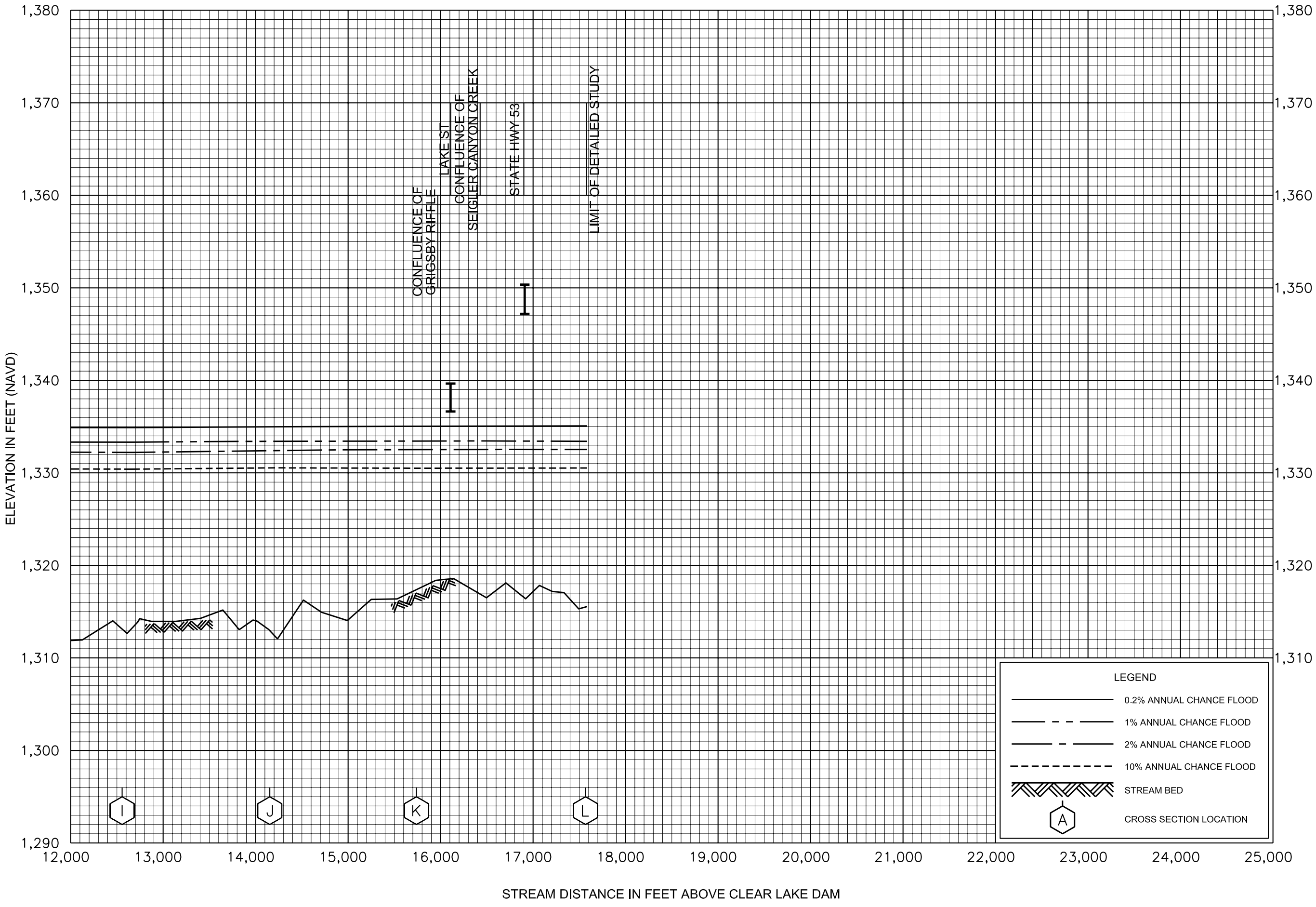

FLOOD PROFILES

CACHE CREEK

FEDERAL EMERGENCY MANAGEMENT AGENCY

LAKE COUNTY, CA
AND INCORPORATED AREAS

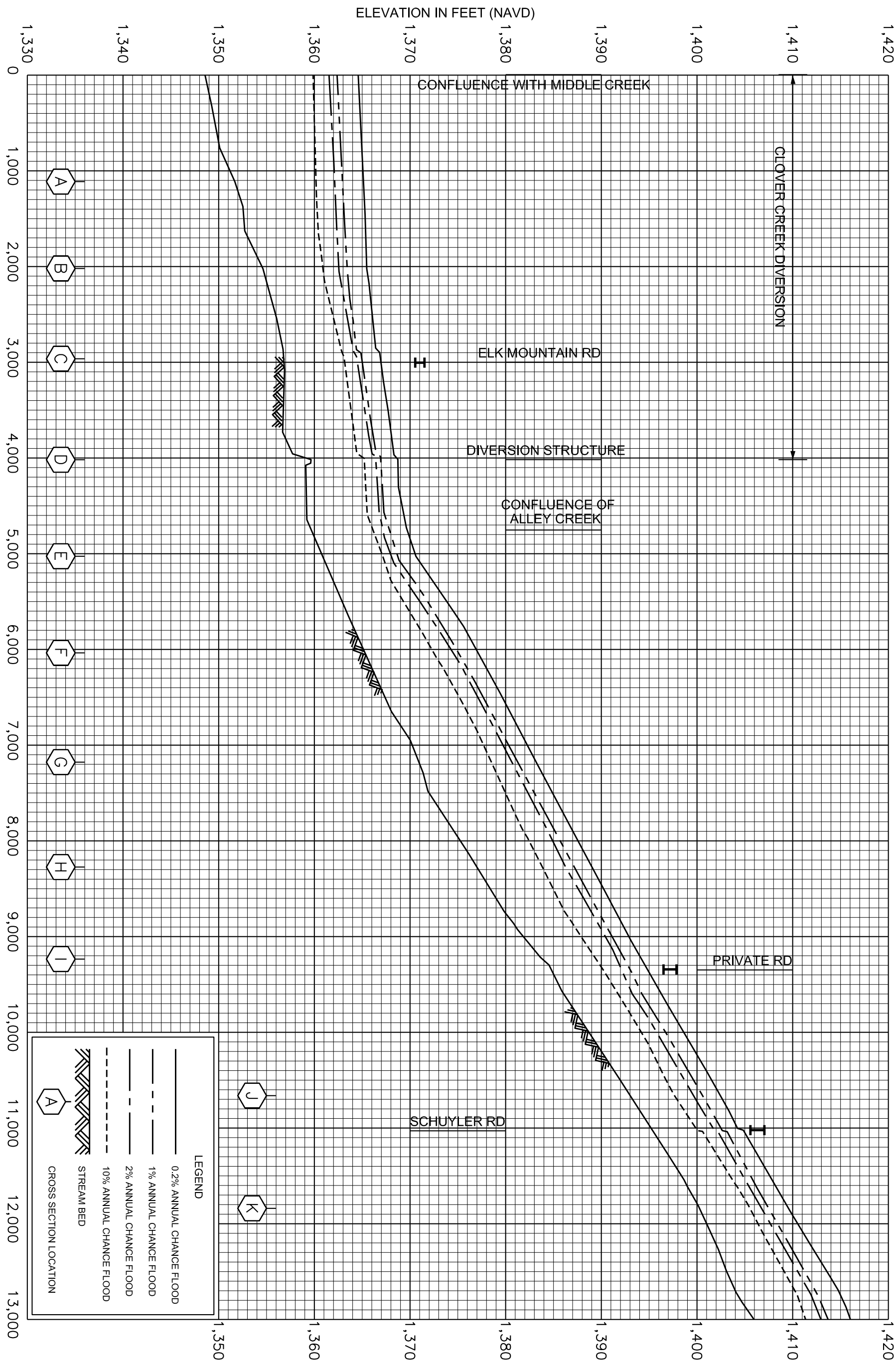

FEDERAL EMERGENCY MANAGEMENT AGENCY

LAKE COUNTY, CA
AND INCORPORATED AREAS

FLOOD PROFILES

CLOVER CREEK

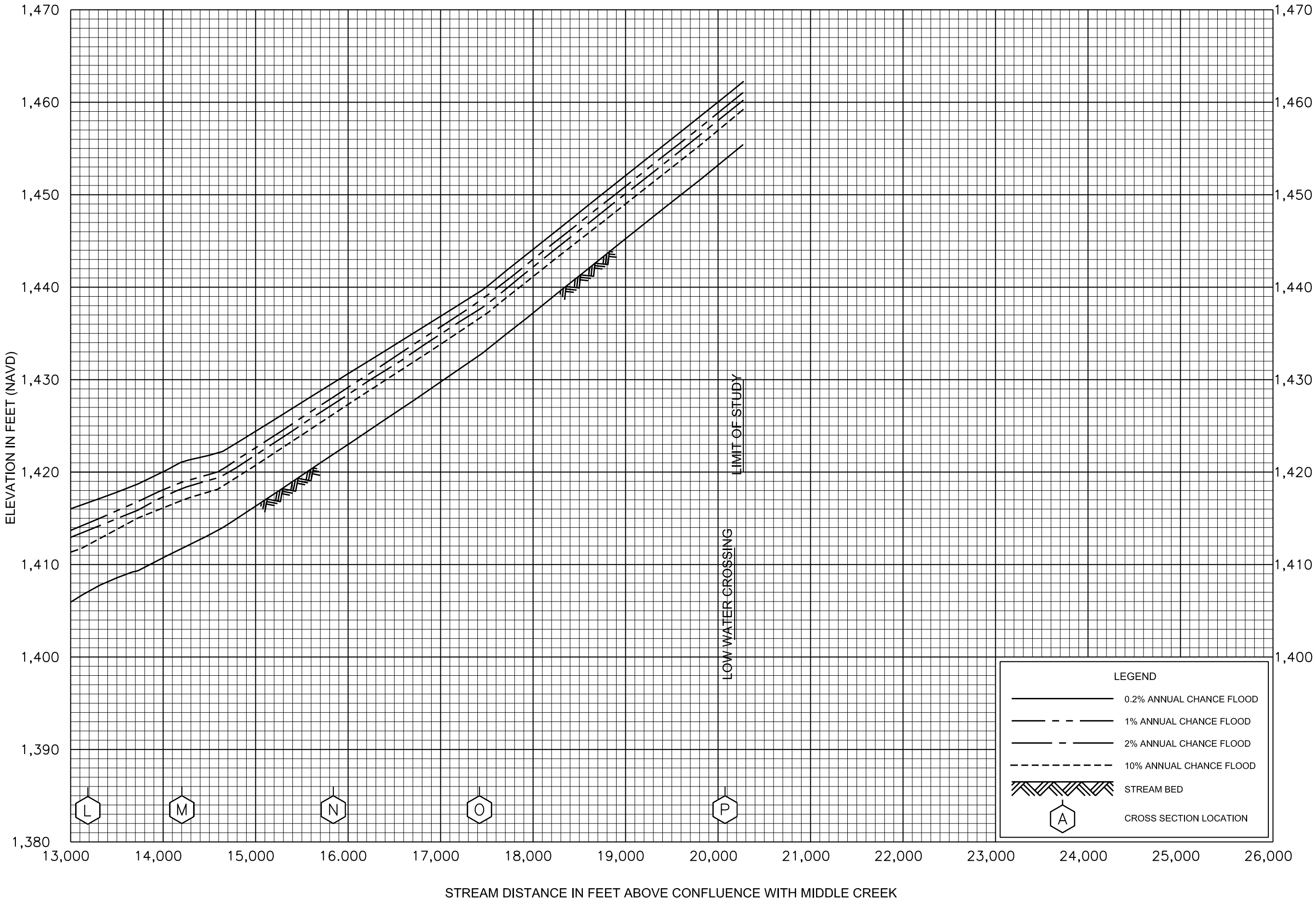

FLOOD PROFILES

CLOVER CREEK

FEDERAL EMERGENCY MANAGEMENT AGENCY

LAKE COUNTY, CA
AND INCORPORATED AREAS

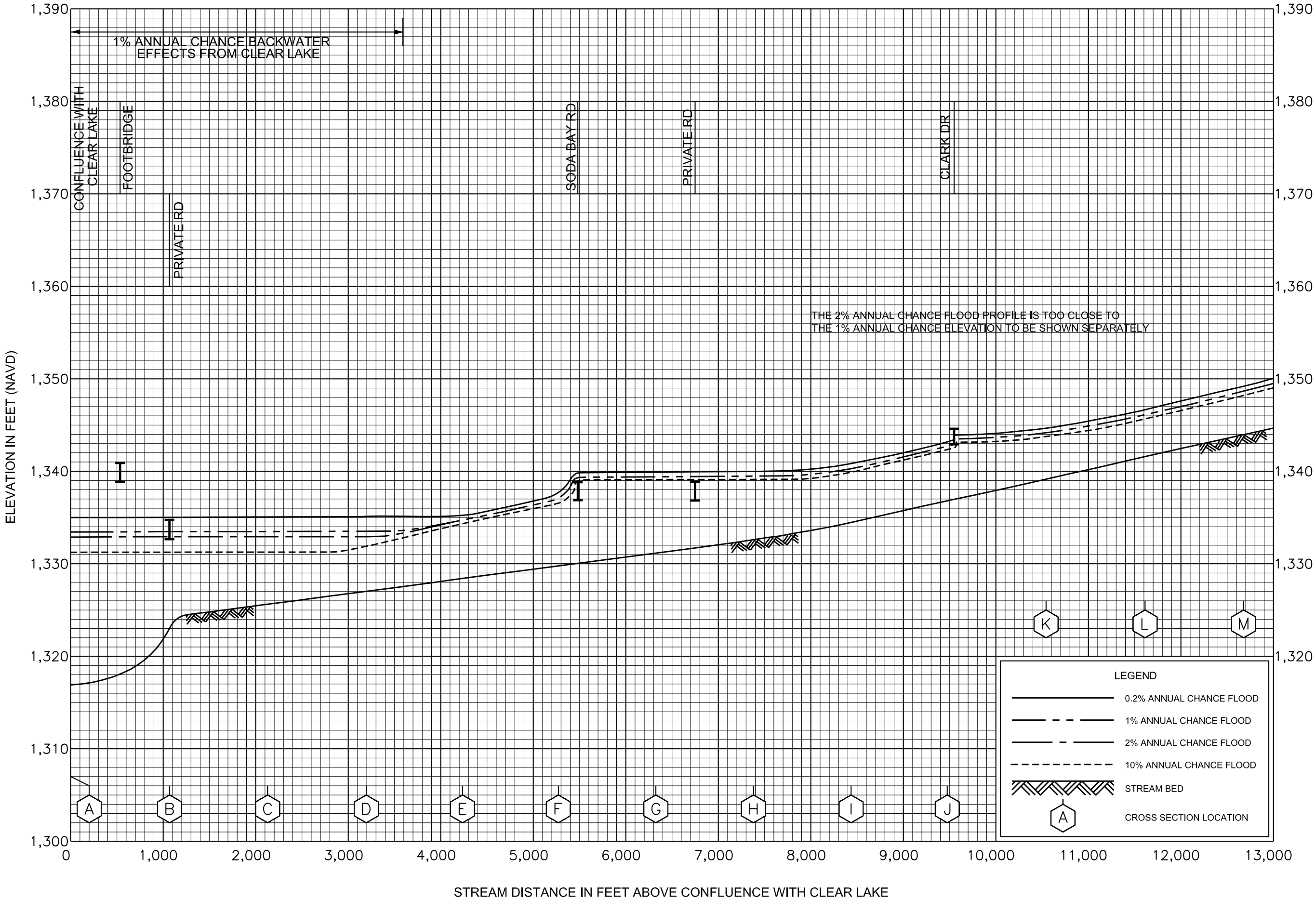

FLOOD PROFILES

COLE CREEK

FEDERAL EMERGENCY MANAGEMENT AGENCY

LAKE COUNTY, CA
AND INCORPORATED AREAS

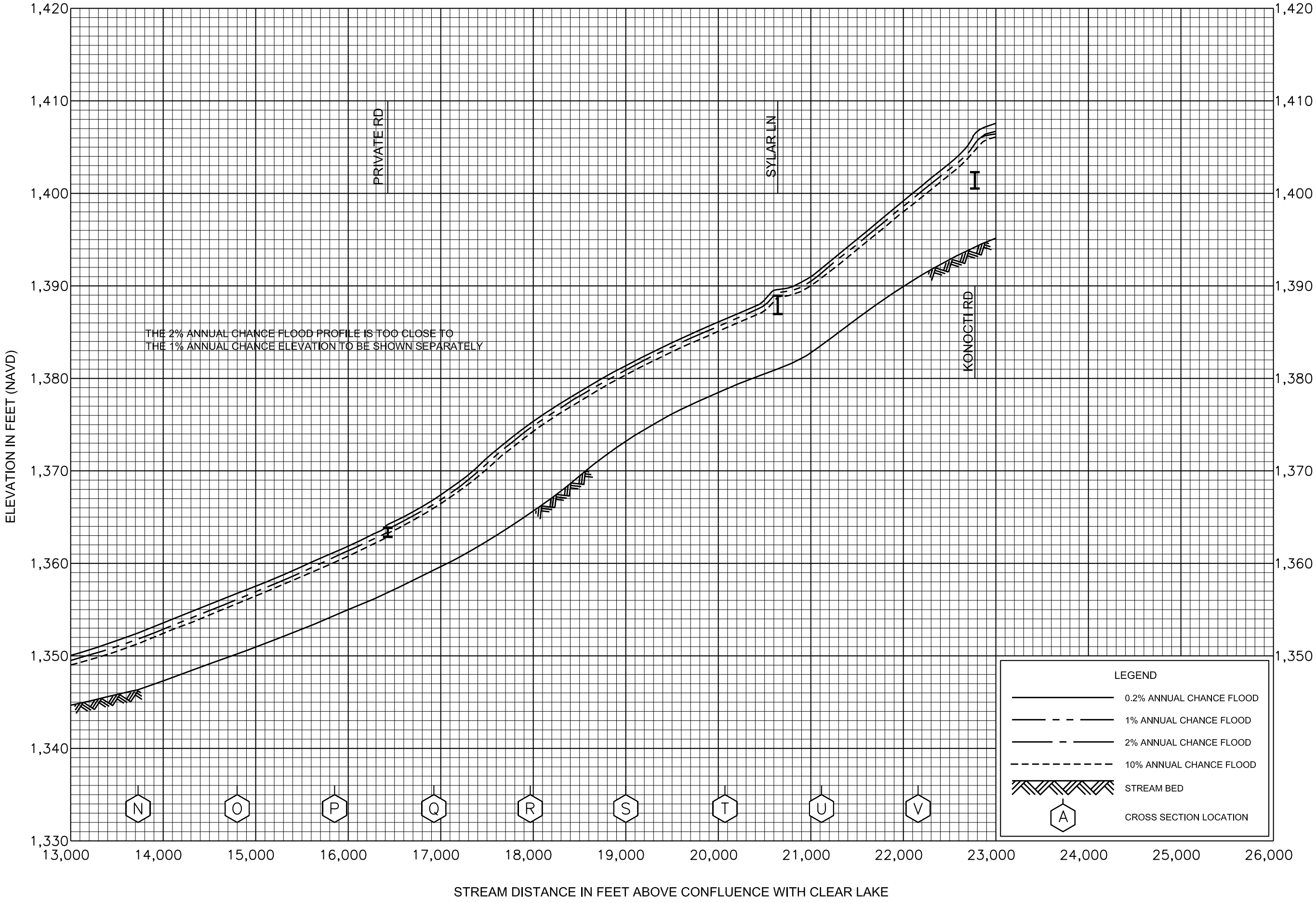

FLOOD PROFILES

COLE CREEK

FEDERAL EMERGENCY MANAGEMENT AGENCY

LAKE COUNTY, CA
AND INCORPORATED AREAS

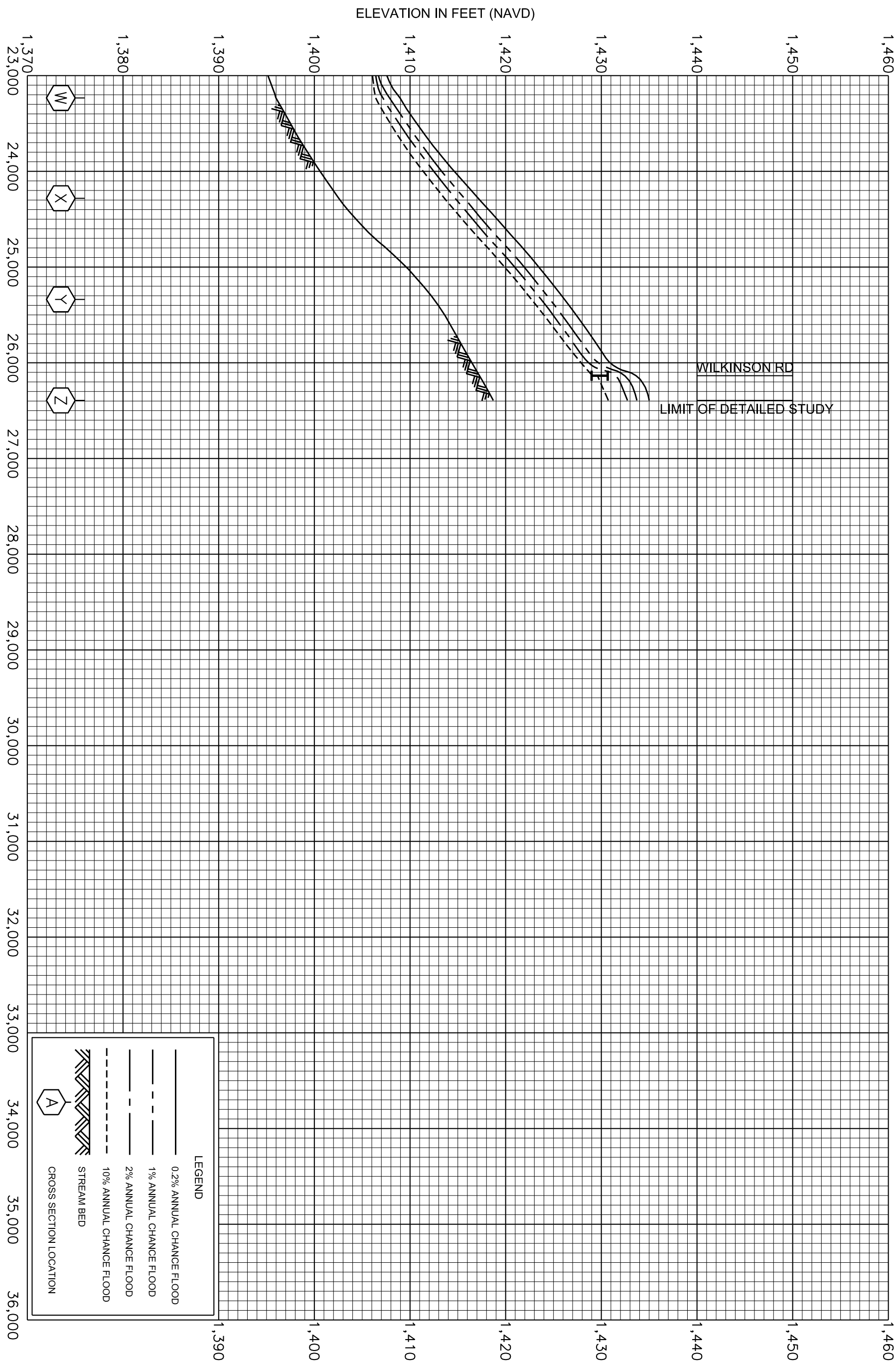

FEDERAL EMERGENCY MANAGEMENT AGENCY

LAKE COUNTY, CA

AND INCORPORATED AREAS

FLOOD PROFILES

COLE CREEK

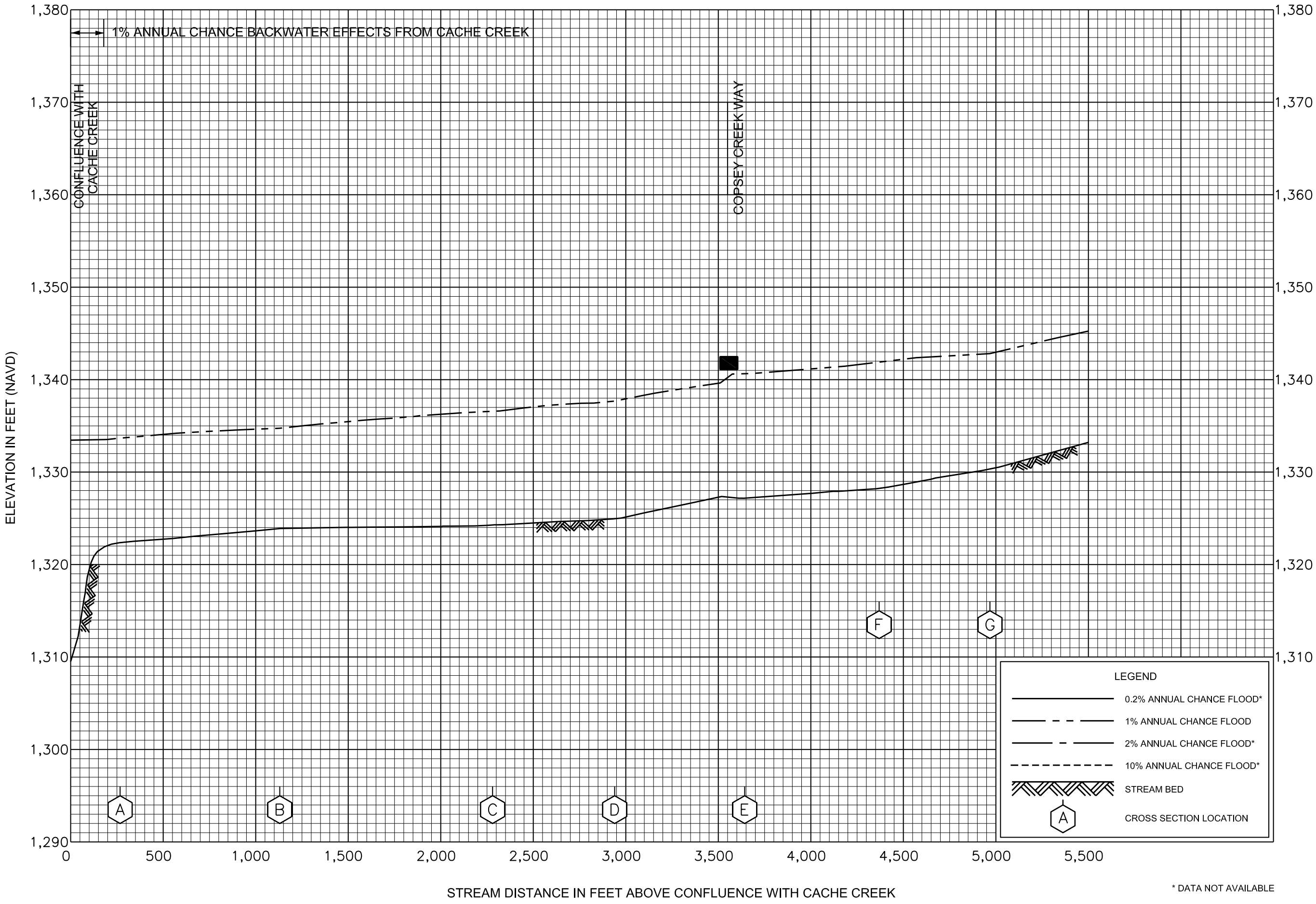

FLOOD PROFILES

COPSEY CREEK

FEDERAL EMERGENCY MANAGEMENT AGENCY

LAKE COUNTY, CA
AND INCORPORATED AREAS

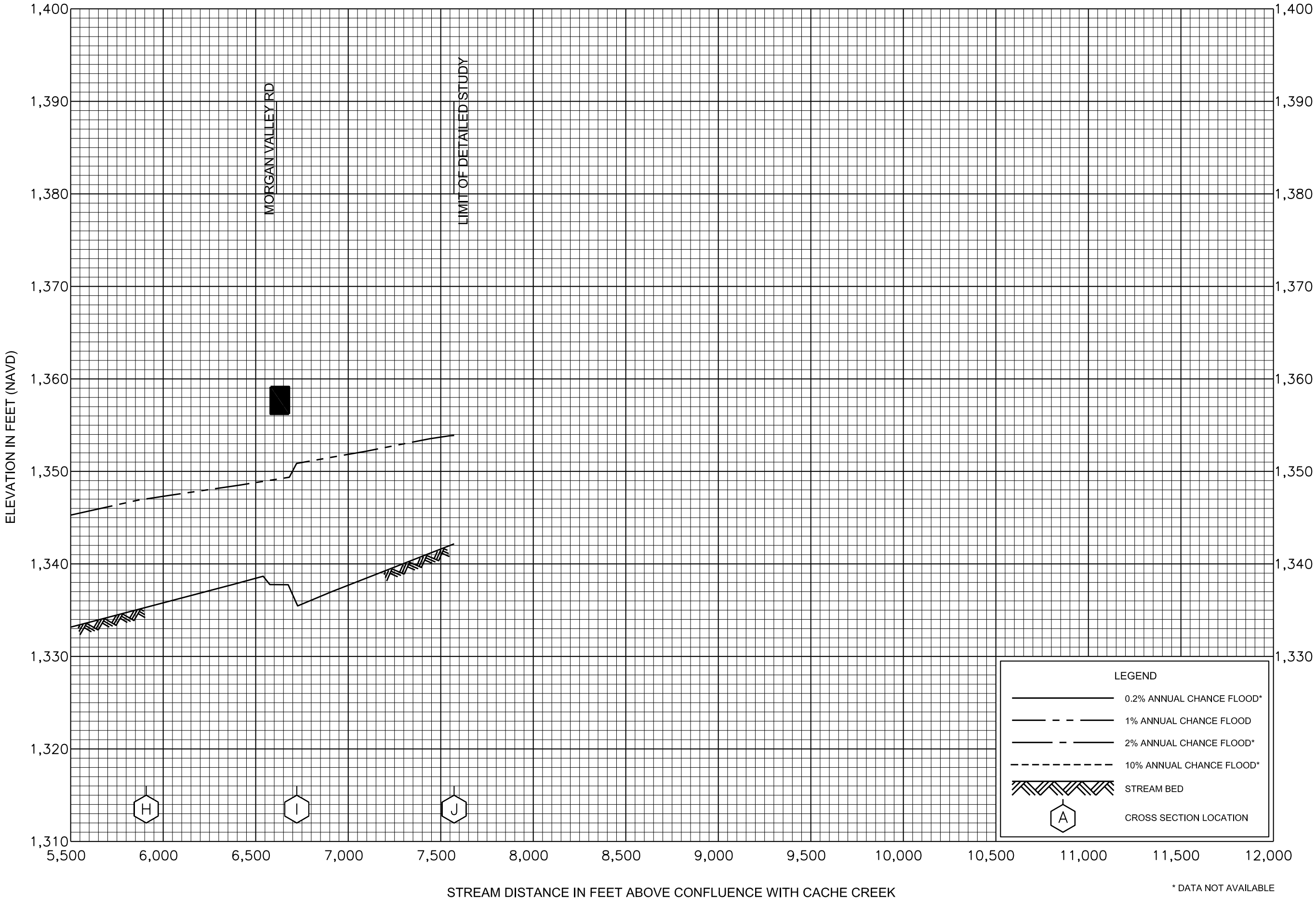

FLOOD PROFILES

COPSEY CREEK

FEDERAL EMERGENCY MANAGEMENT AGENCY

LAKE COUNTY, CA
AND INCORPORATED AREAS

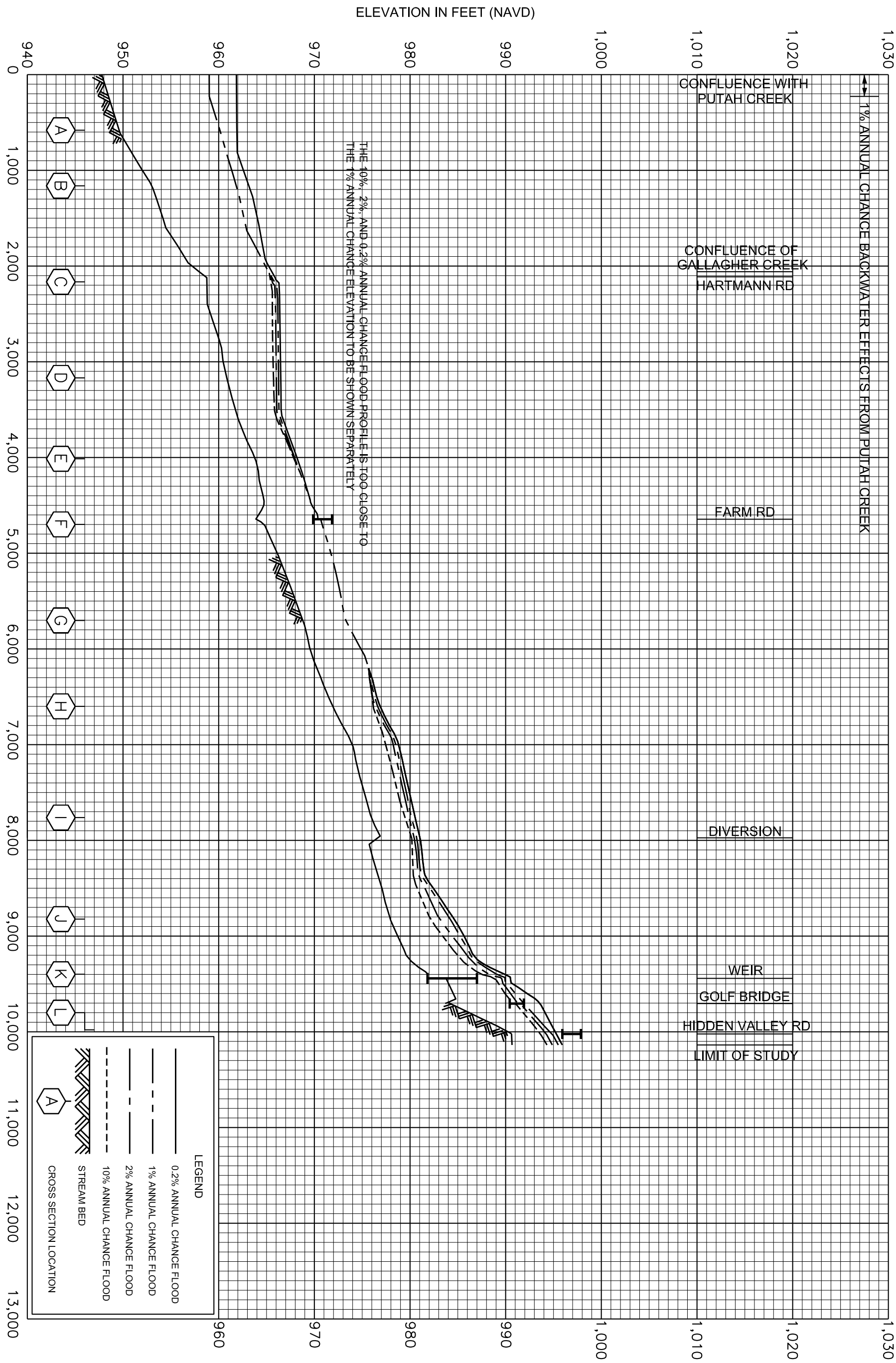

FEDERAL EMERGENCY MANAGEMENT AGENCY

LAKE COUNTY, CA

AND INCORPORATED AREAS

FLOOD PROFILES

COYOTE CREEK

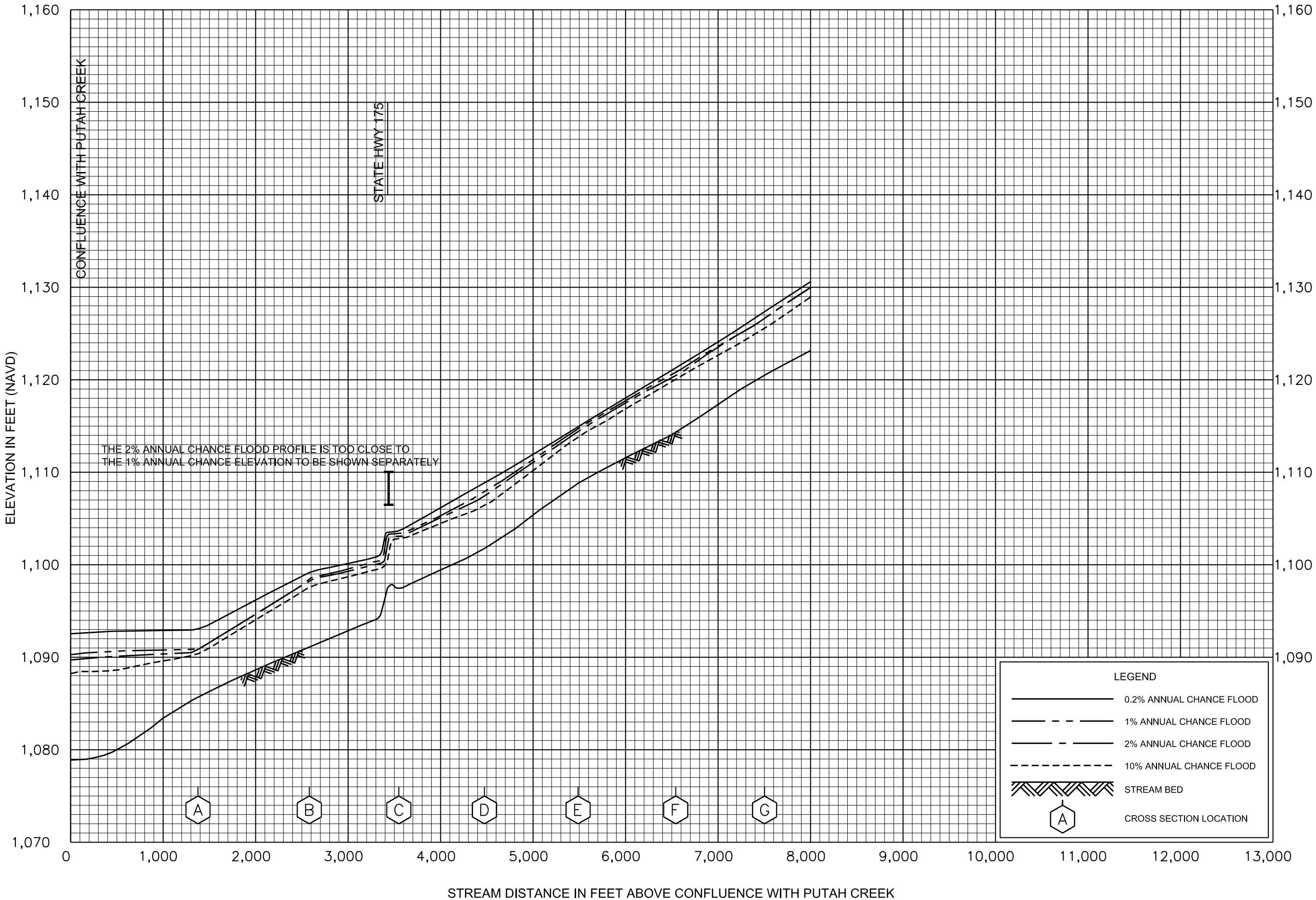

FLOOD PROFILES

DRY CREEK

FEDERAL EMERGENCY MANAGEMENT AGENCY

LAKE COUNTY, CA
AND INCORPORATED AREAS

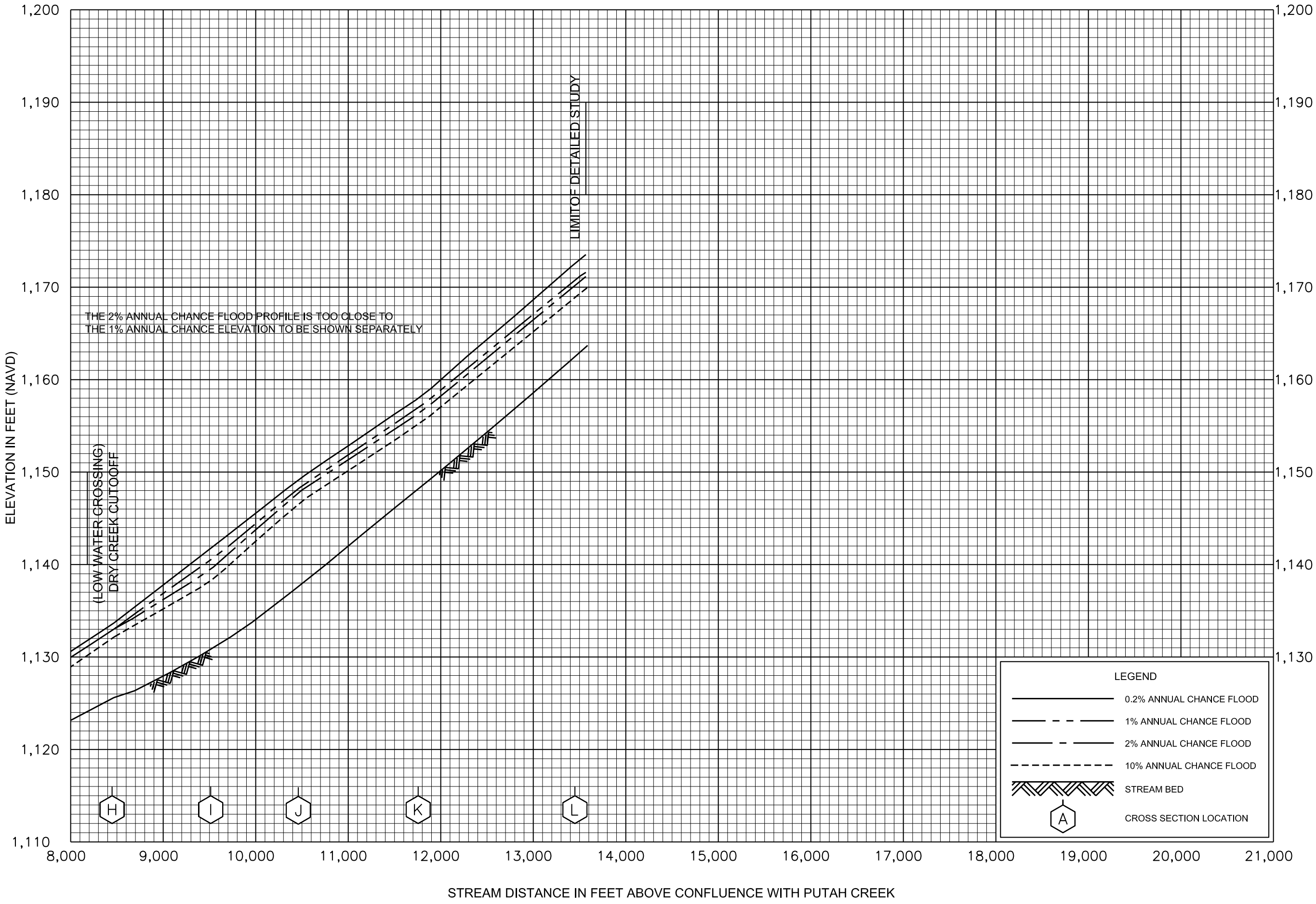

FLOOD PROFILES

DRY CREEK

FEDERAL EMERGENCY MANAGEMENT AGENCY

LAKE COUNTY, CA
AND INCORPORATED AREAS

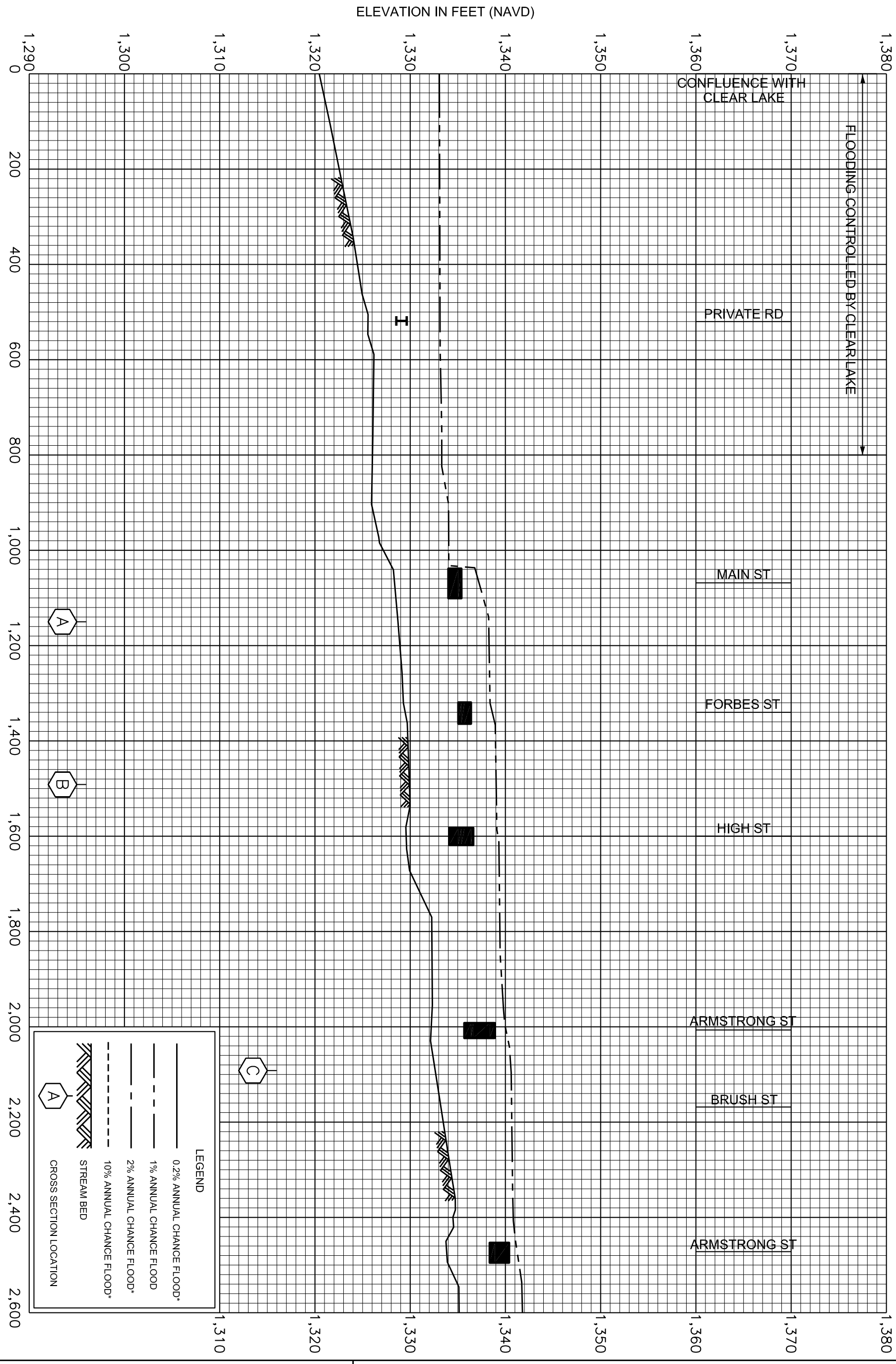

FEDERAL EMERGENCY MANAGEMENT AGENCY

LAKE COUNTY, CA
AND INCORPORATED AREAS

FLOOD PROFILES

FORBES CREEK

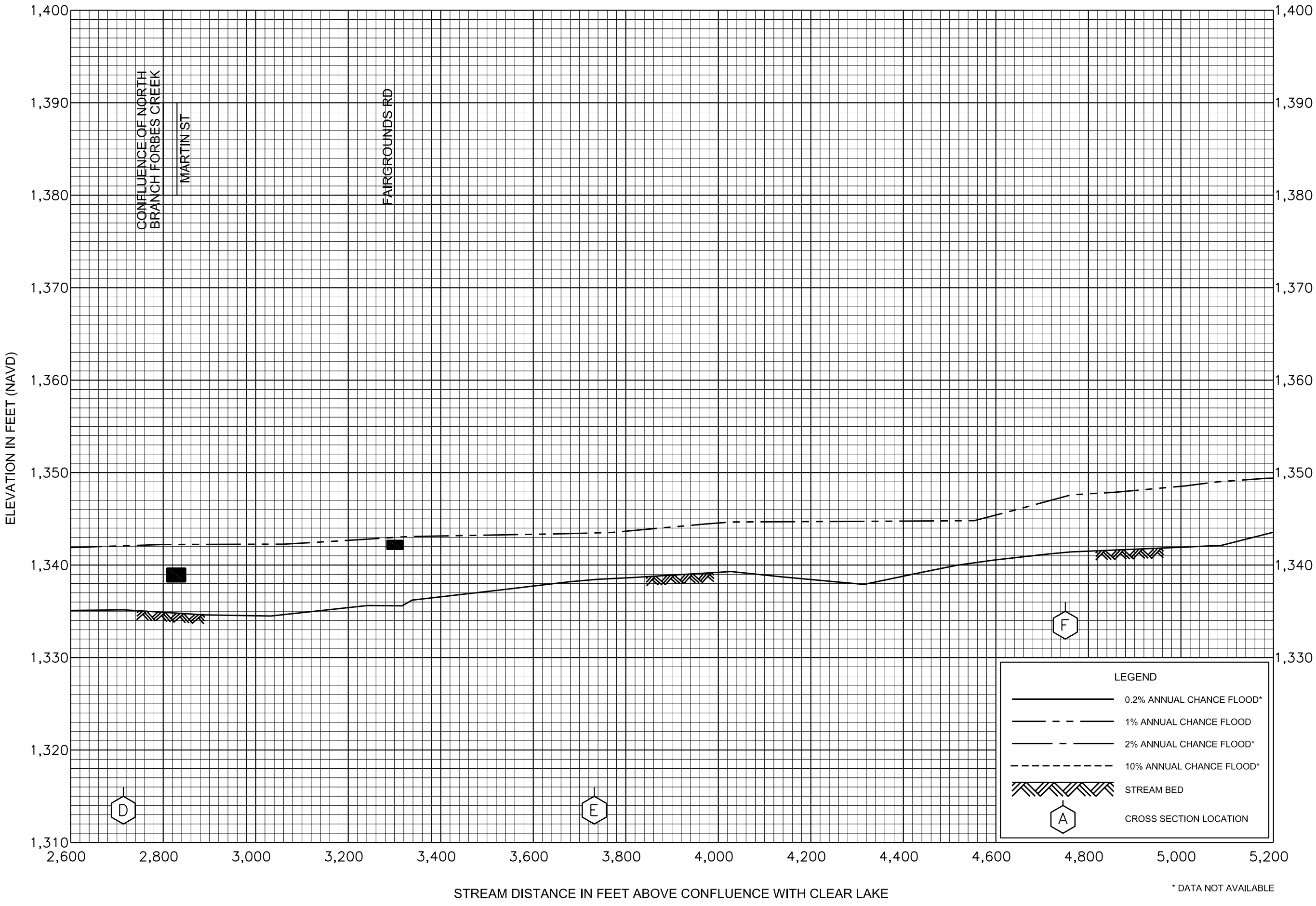

FLOOD PROFILES

FORBES CREEK

FEDERAL EMERGENCY MANAGEMENT AGENCY

LAKE COUNTY, CA
AND INCORPORATED AREAS



FEDERAL EMERGENCY MANAGEMENT AGENCY

LAKE COUNTY, CA

AND INCORPORATED AREAS

FLOOD PROFILES

FORBES CREEK

34P

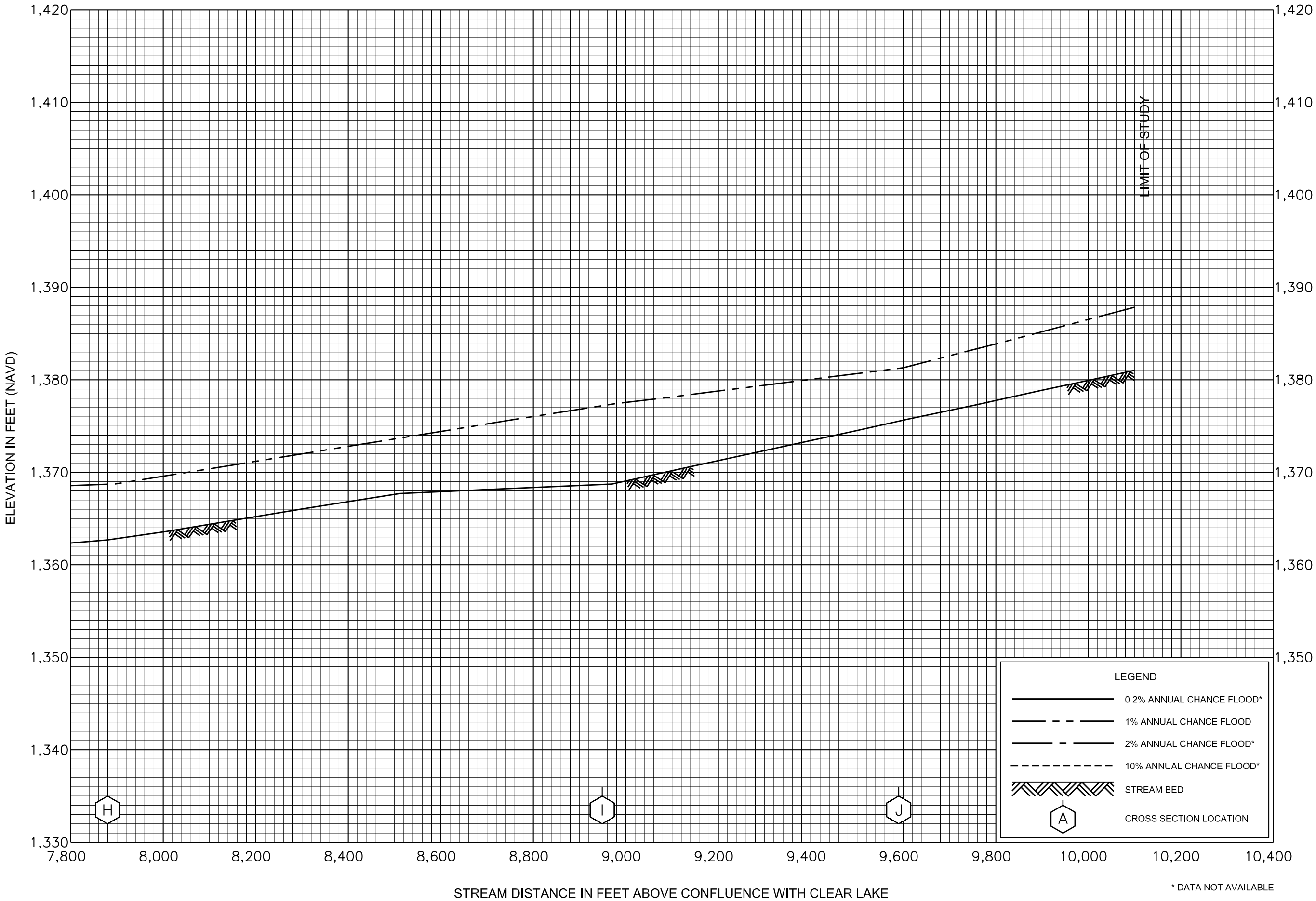

FLOOD PROFILES

FORBES CREEK

FEDERAL EMERGENCY MANAGEMENT AGENCY

LAKE COUNTY, CA
AND INCORPORATED AREAS

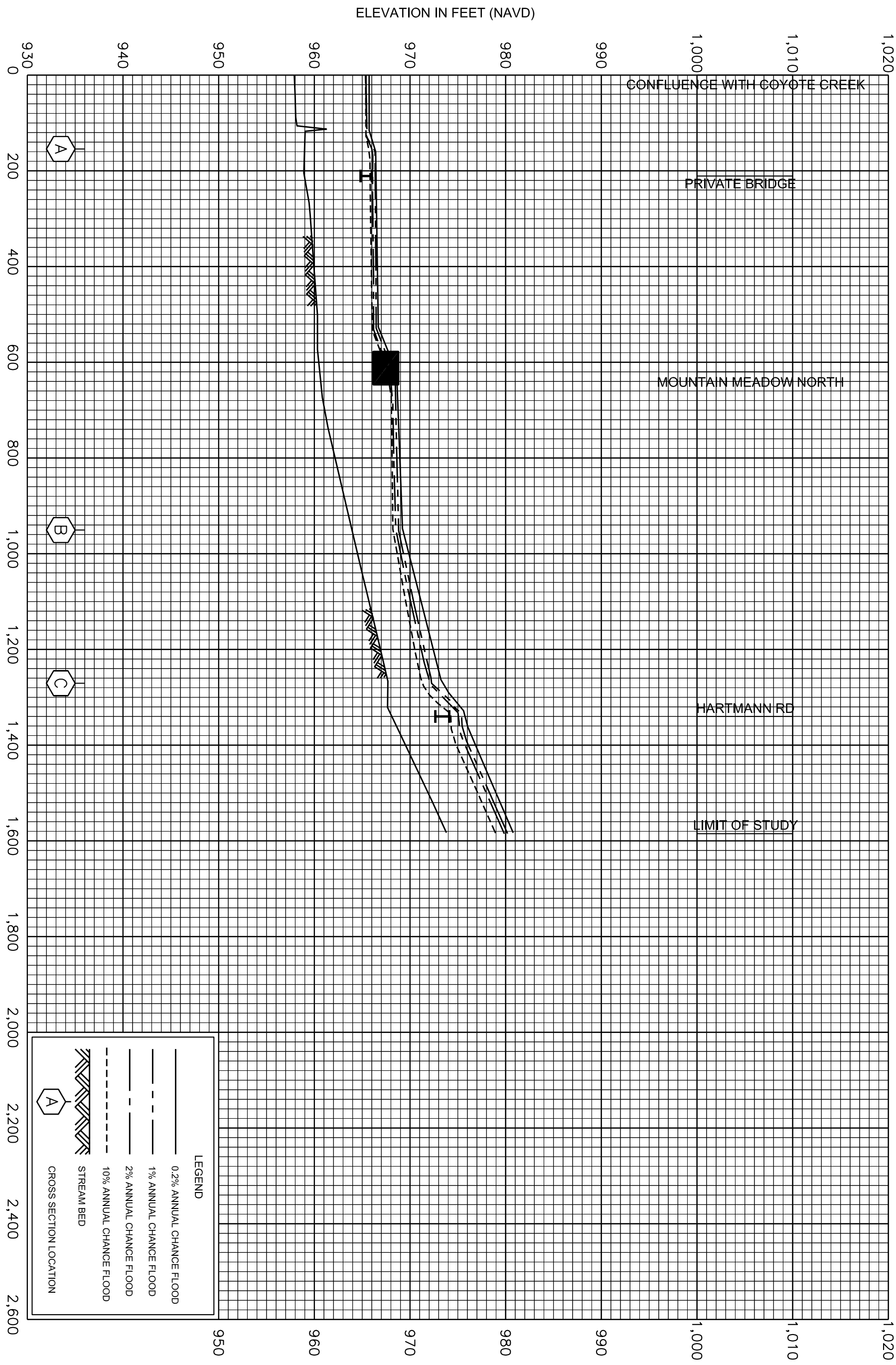

FEDERAL EMERGENCY MANAGEMENT AGENCY

LAKE COUNTY, CA

AND INCORPORATED AREAS

FLOOD PROFILES

GALLAGHER CREEK

36P

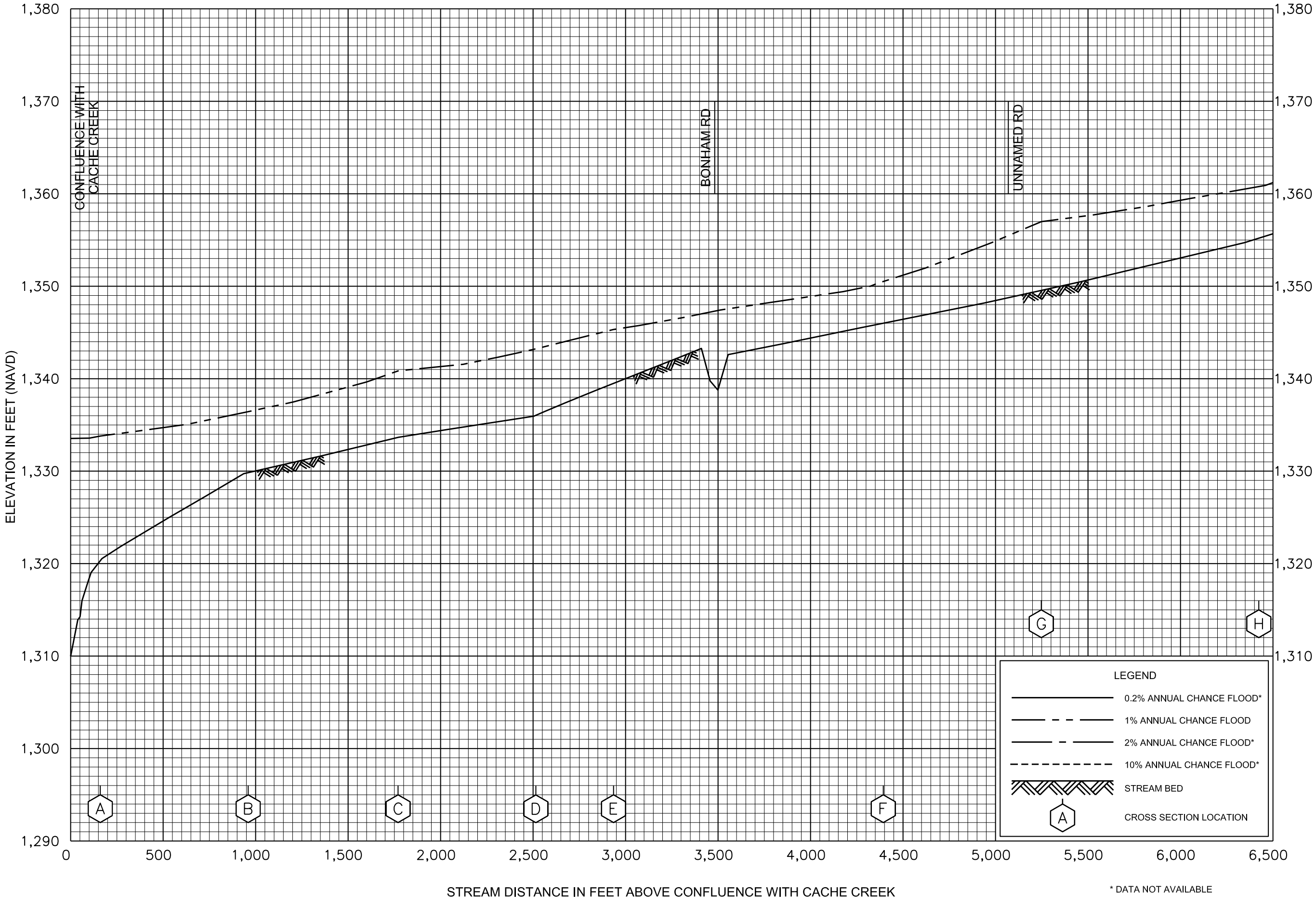

FLOOD PROFILES

HERNDON CREEK

FEDERAL EMERGENCY MANAGEMENT AGENCY

LAKE COUNTY, CA
AND INCORPORATED AREAS

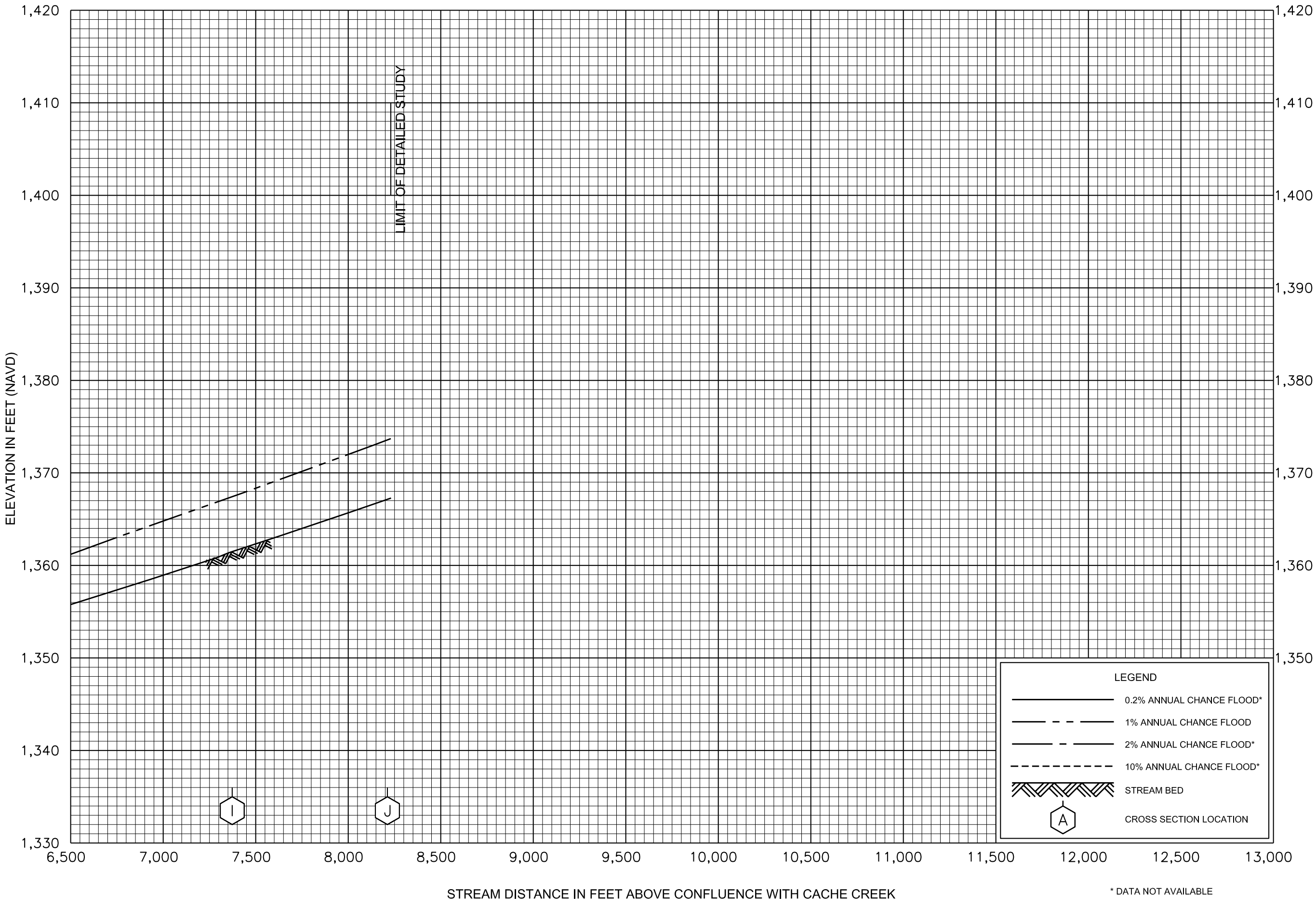

FLOOD PROFILES

HERNDON CREEK

FEDERAL EMERGENCY MANAGEMENT AGENCY

LAKE COUNTY, CA

AND INCORPORATED AREAS

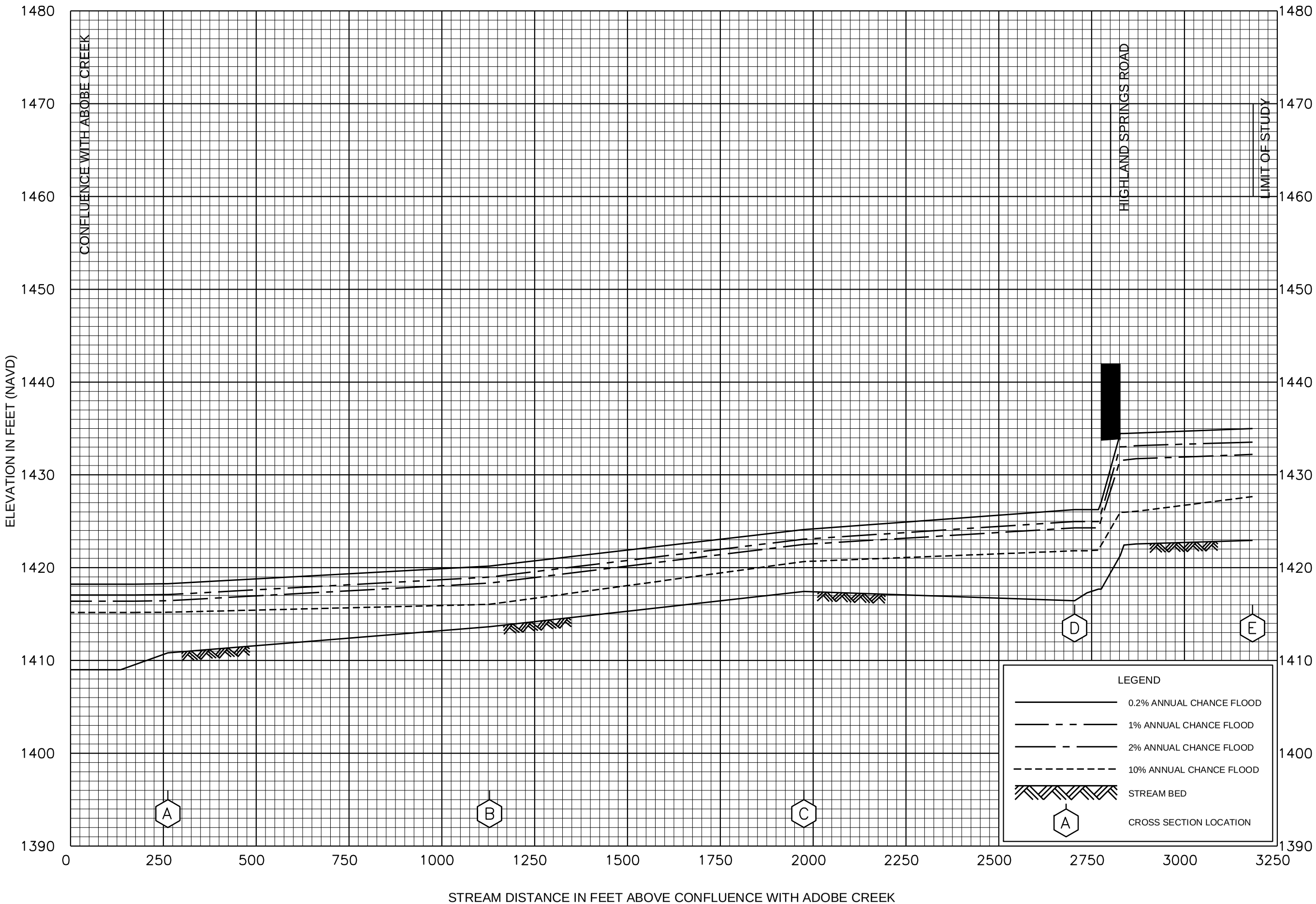

FLOOD PROFILES

HIGHLAND CREEK

FEDERAL EMERGENCY MANAGEMENT AGENCY

LAKE COUNTY, CA
AND INCORPORATED AREAS

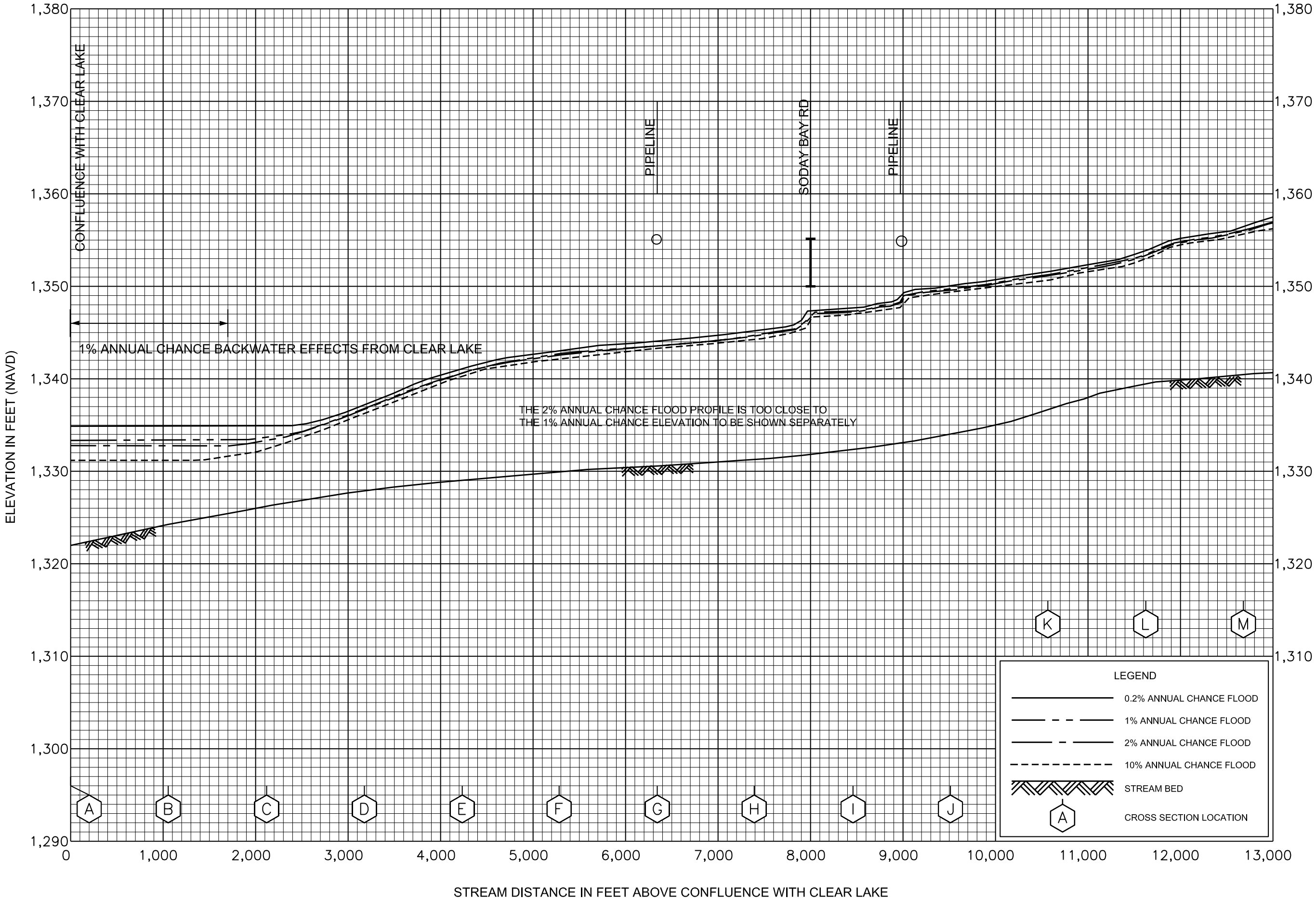

FLOOD PROFILES

KELSEY CREEK

FEDERAL EMERGENCY MANAGEMENT AGENCY

LAKE COUNTY, CA
AND INCORPORATED AREAS

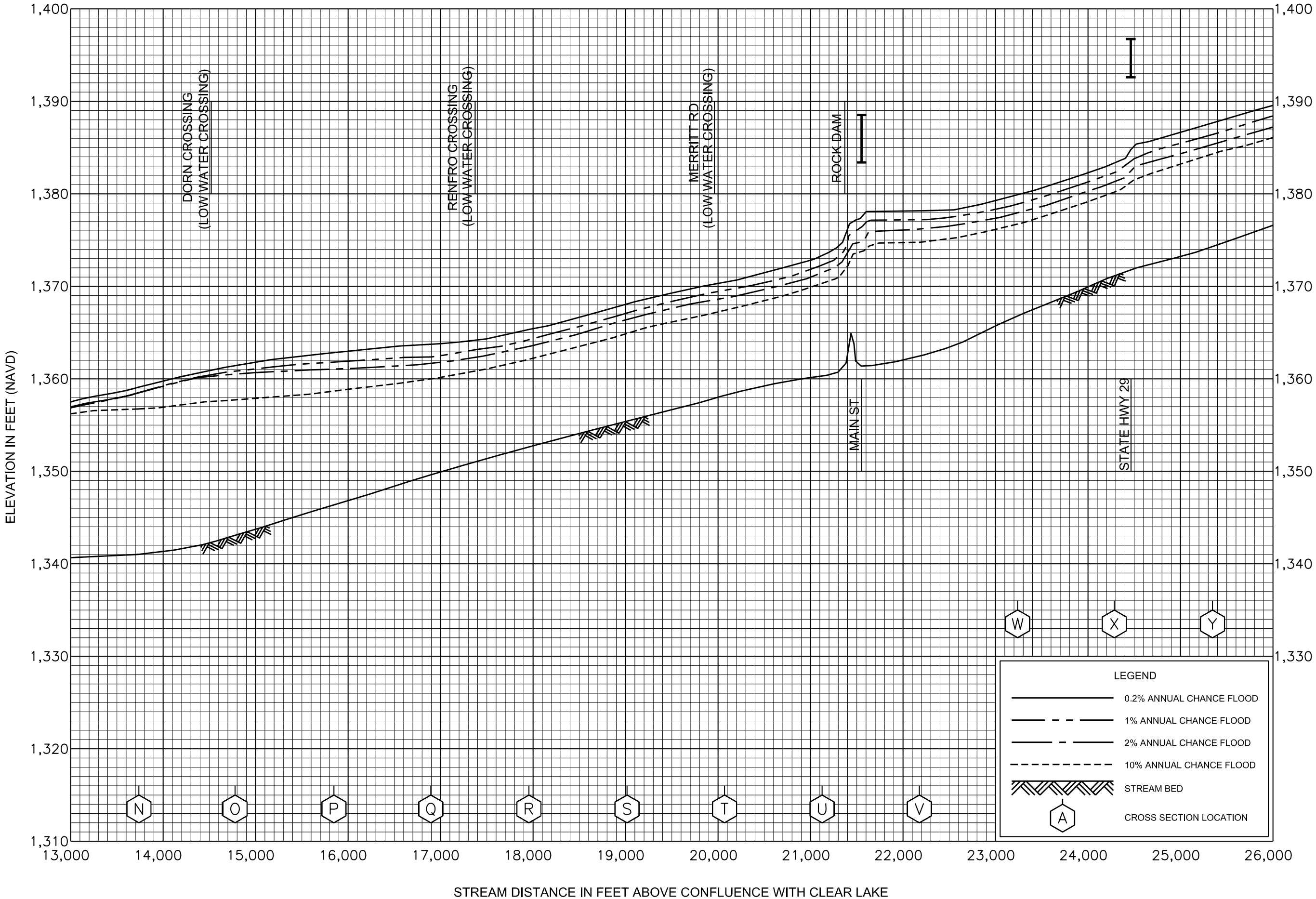

FLOOD PROFILES

KELSEY CREEK

FEDERAL EMERGENCY MANAGEMENT AGENCY

LAKE COUNTY, CA
AND INCORPORATED AREAS

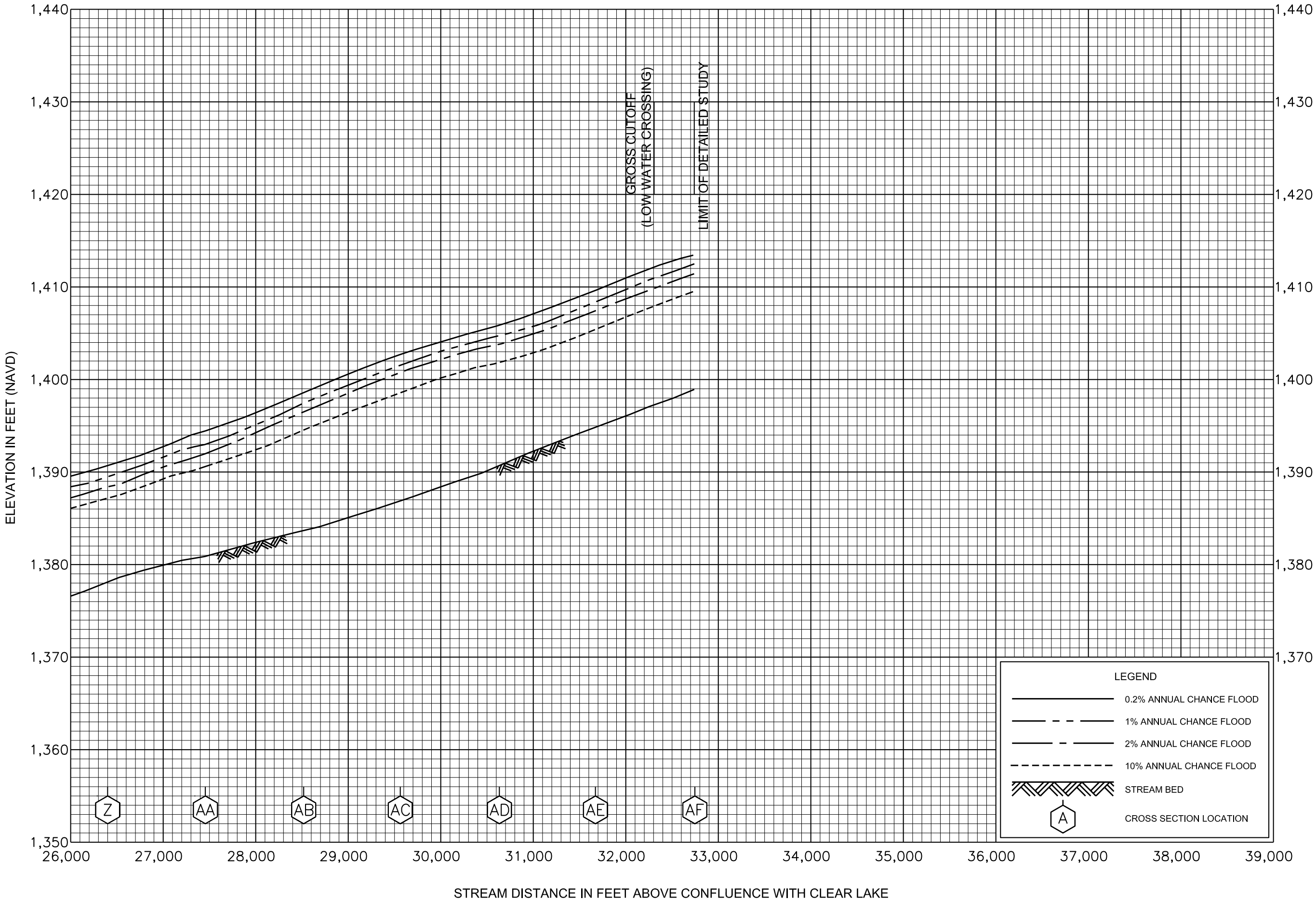

FLOOD PROFILES

KELSEY CREEK

FEDERAL EMERGENCY MANAGEMENT AGENCY

LAKE COUNTY, CA
AND INCORPORATED AREAS

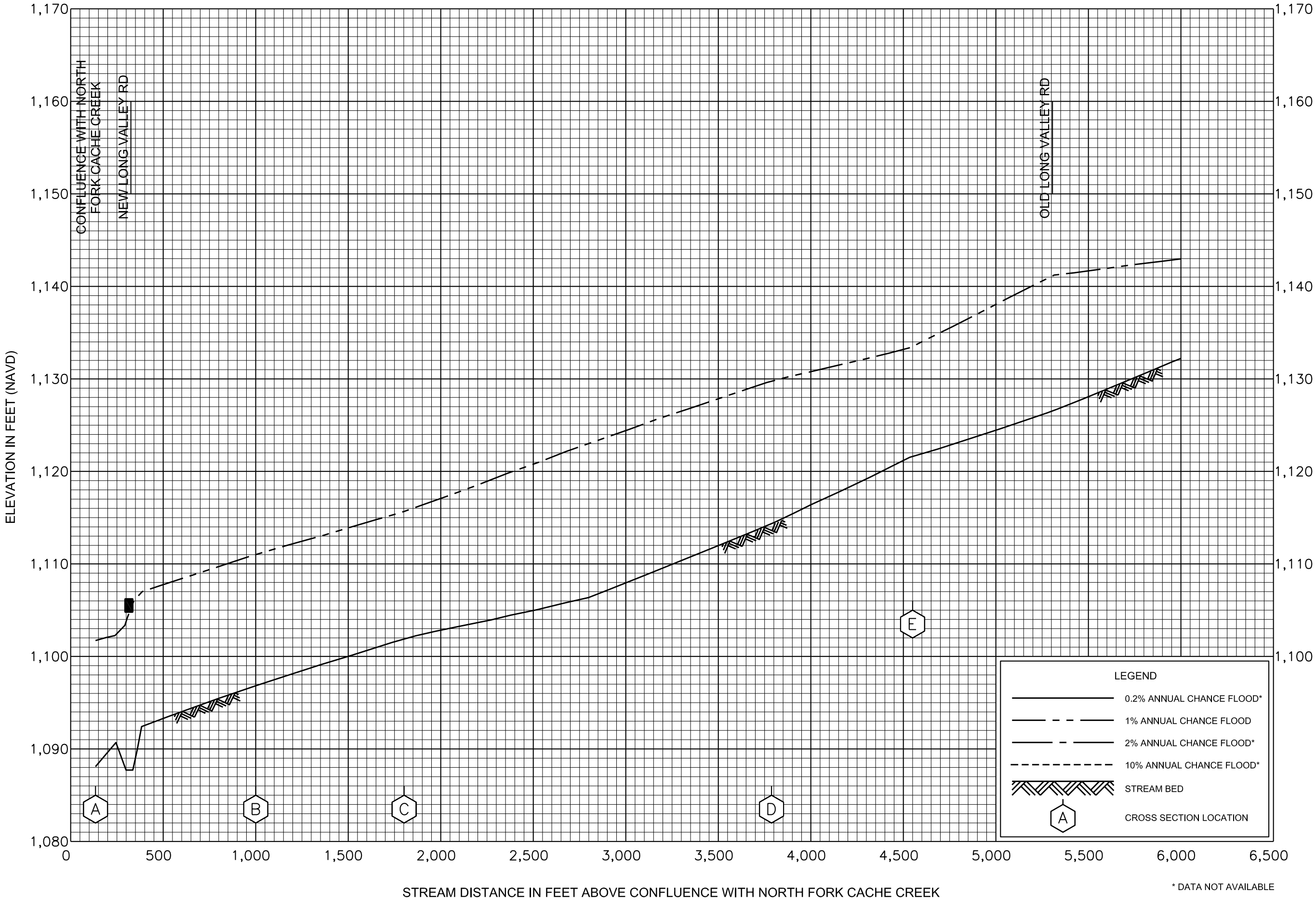

FLOOD PROFILES

LONG VALLEY CREEK

FEDERAL EMERGENCY MANAGEMENT AGENCY

LAKE COUNTY, CA
AND INCORPORATED AREAS

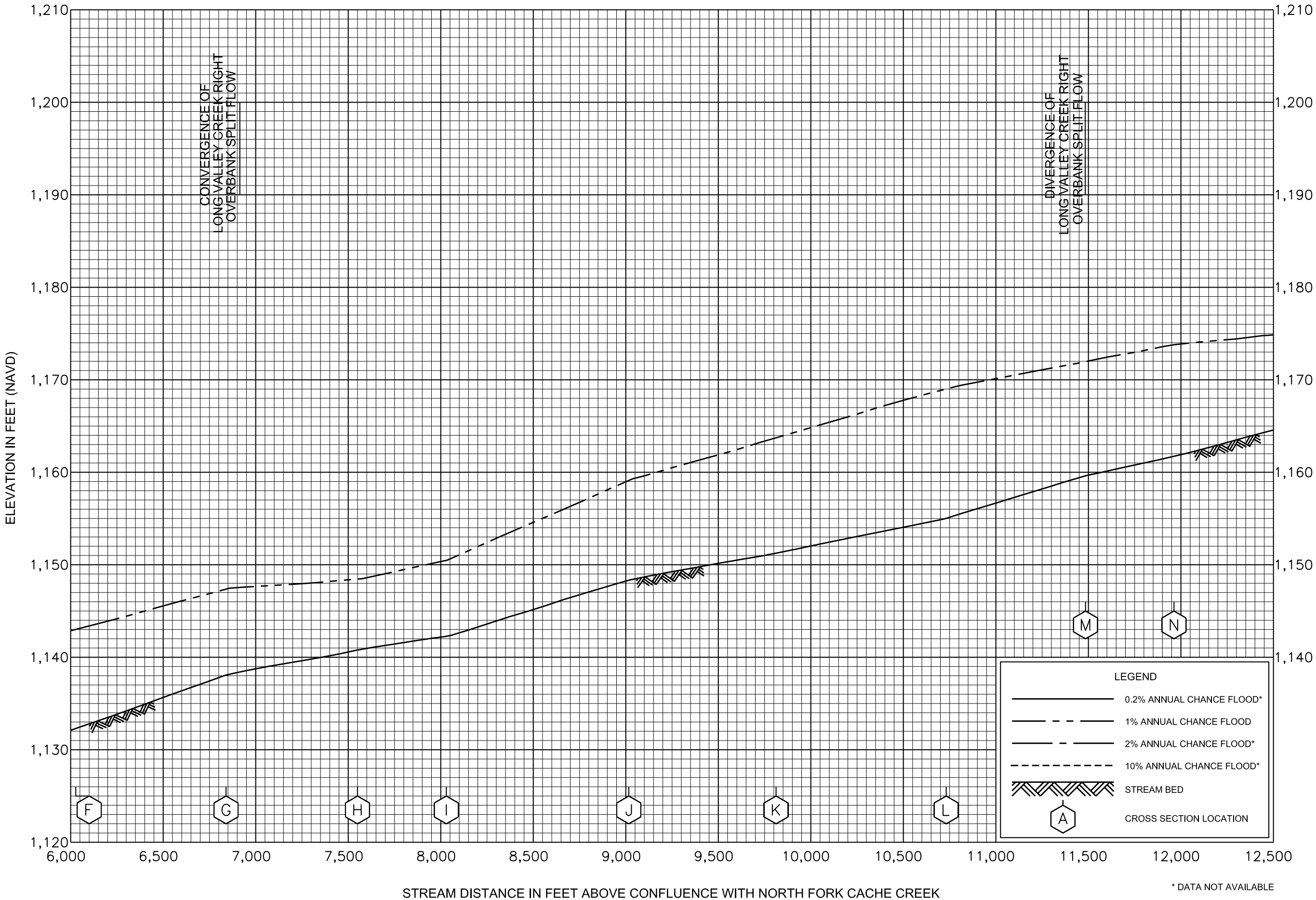

FLOOD PROFILES

LONG VALLEY CREEK

FEDERAL EMERGENCY MANAGEMENT AGENCY

LAKE COUNTY, CA
AND INCORPORATED AREAS

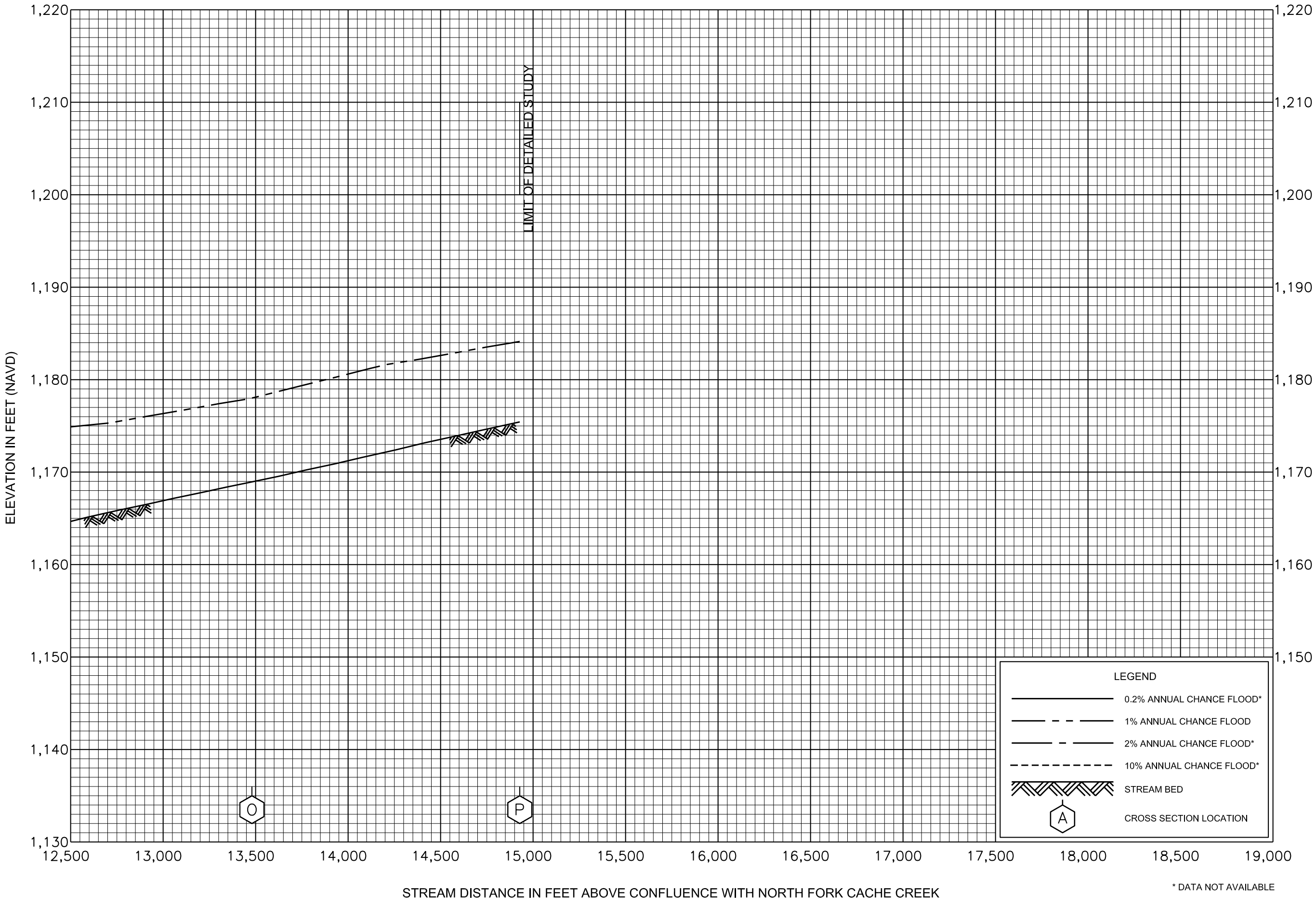

FLOOD PROFILES

LONG VALLEY CREEK

FEDERAL EMERGENCY MANAGEMENT AGENCY

LAKE COUNTY, CA
AND INCORPORATED AREAS

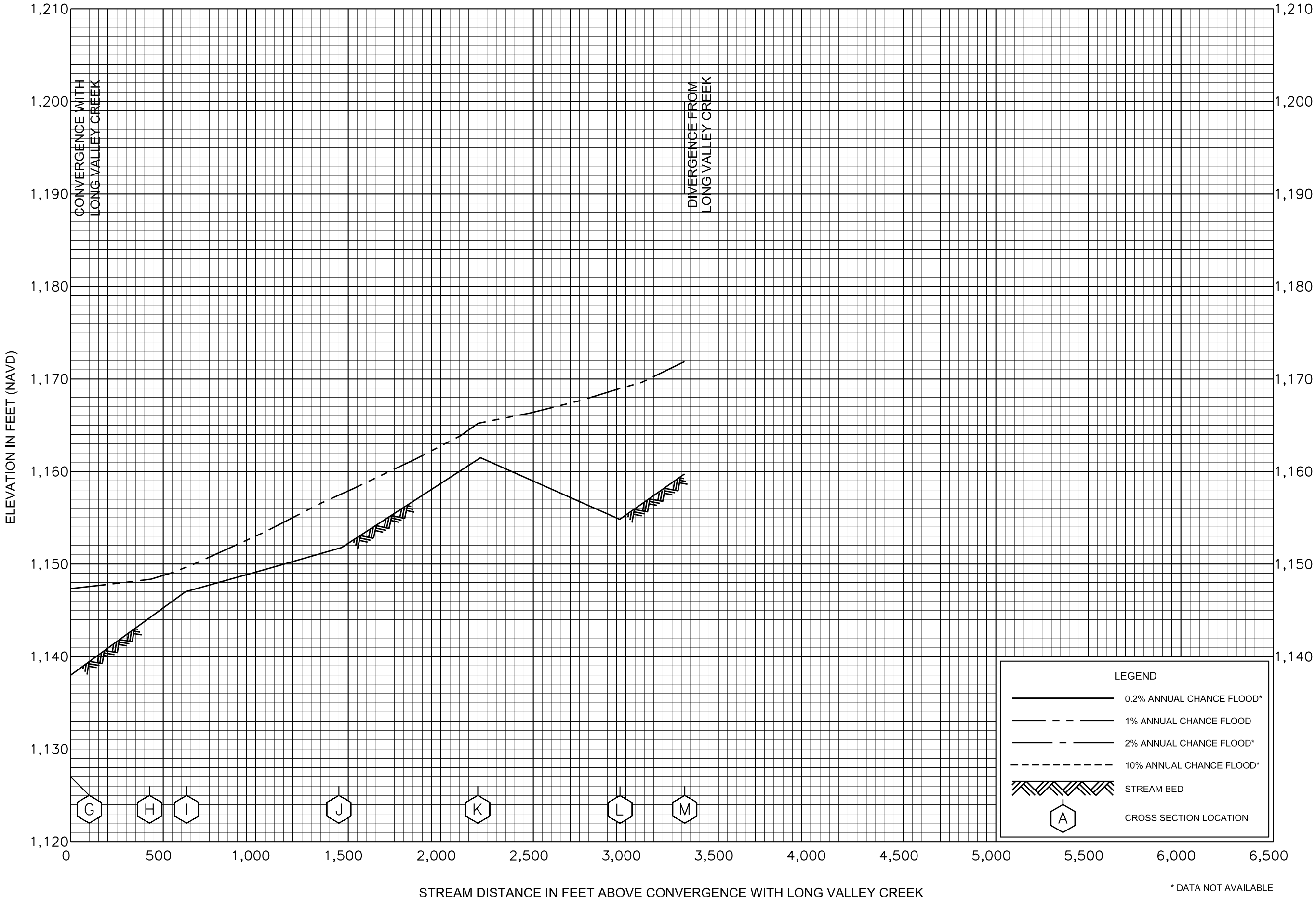

FLOOD PROFILES

LONG VALLEY CREEK - RIGHT OVERBANK SPLIT FLOW

FEDERAL EMERGENCY MANAGEMENT AGENCY

LAKE COUNTY, CA
AND INCORPORATED AREAS

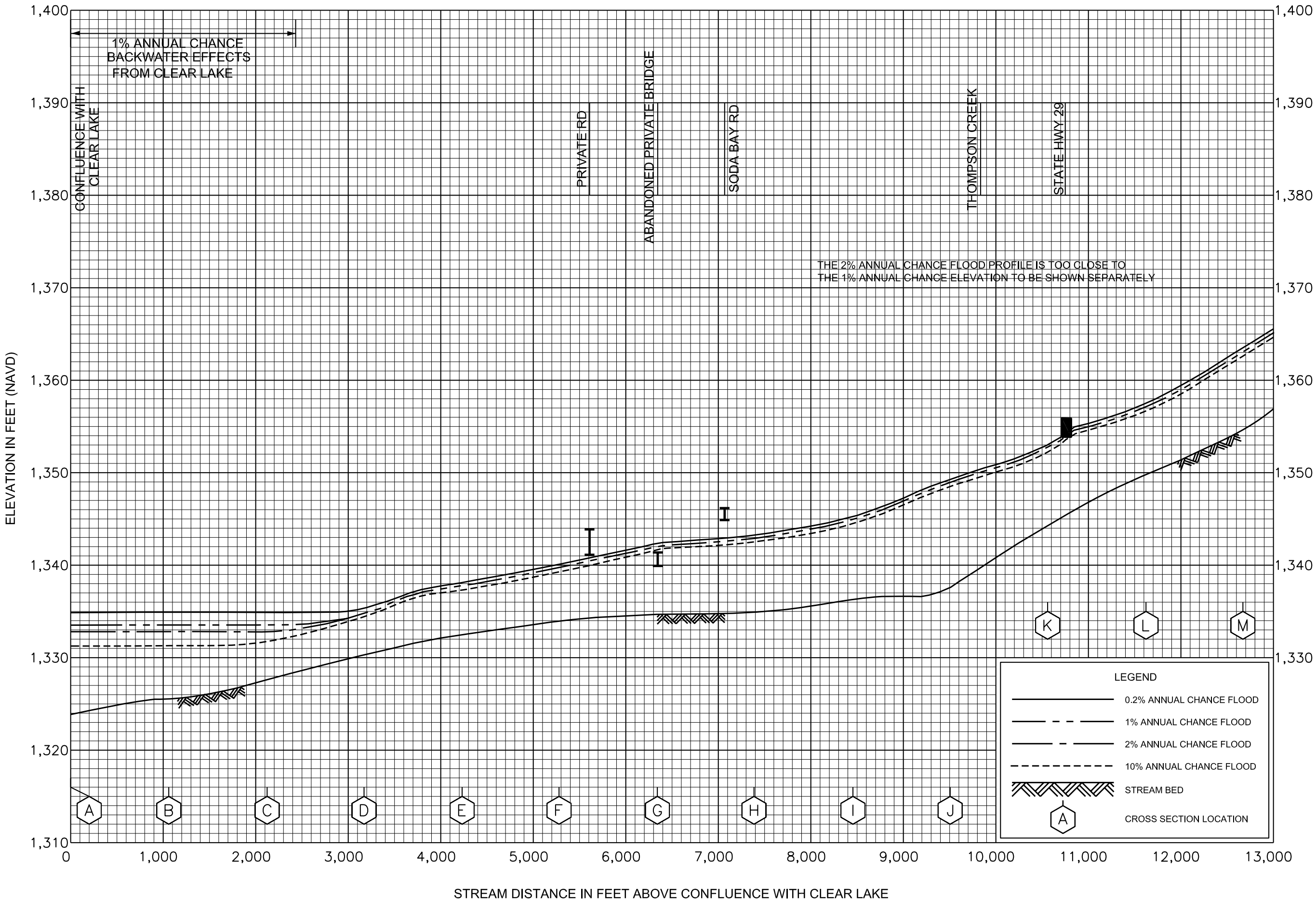

FLOOD PROFILES

MANNING CREEK

FEDERAL EMERGENCY MANAGEMENT AGENCY

LAKE COUNTY, CA
AND INCORPORATED AREAS

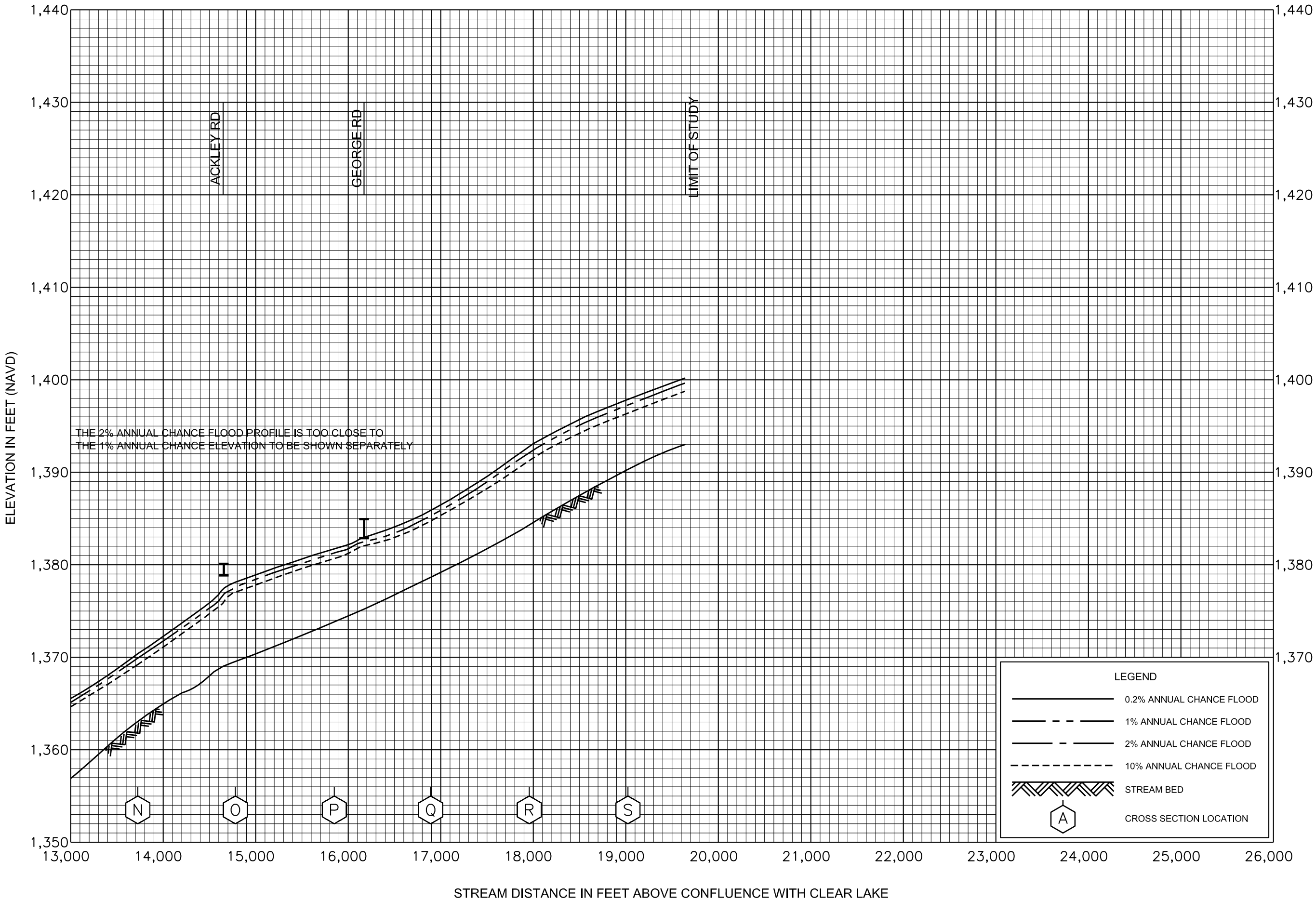

FLOOD PROFILES

MANNING CREEK

FEDERAL EMERGENCY MANAGEMENT AGENCY

LAKE COUNTY, CA
AND INCORPORATED AREAS

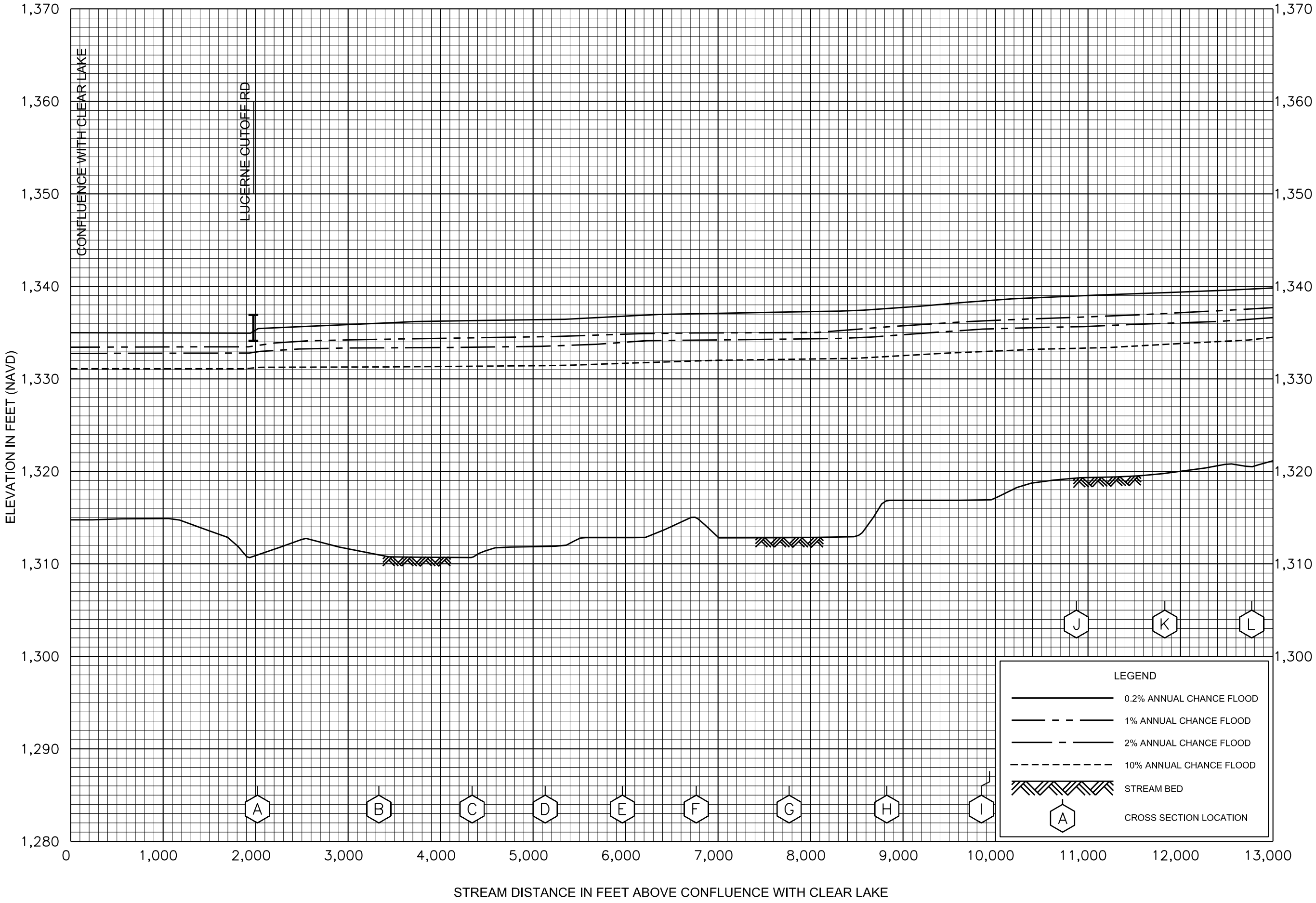

FLOOD PROFILES

MIDDLE CREEK

FEDERAL EMERGENCY MANAGEMENT AGENCY

LAKE COUNTY, CA
AND INCORPORATED AREAS

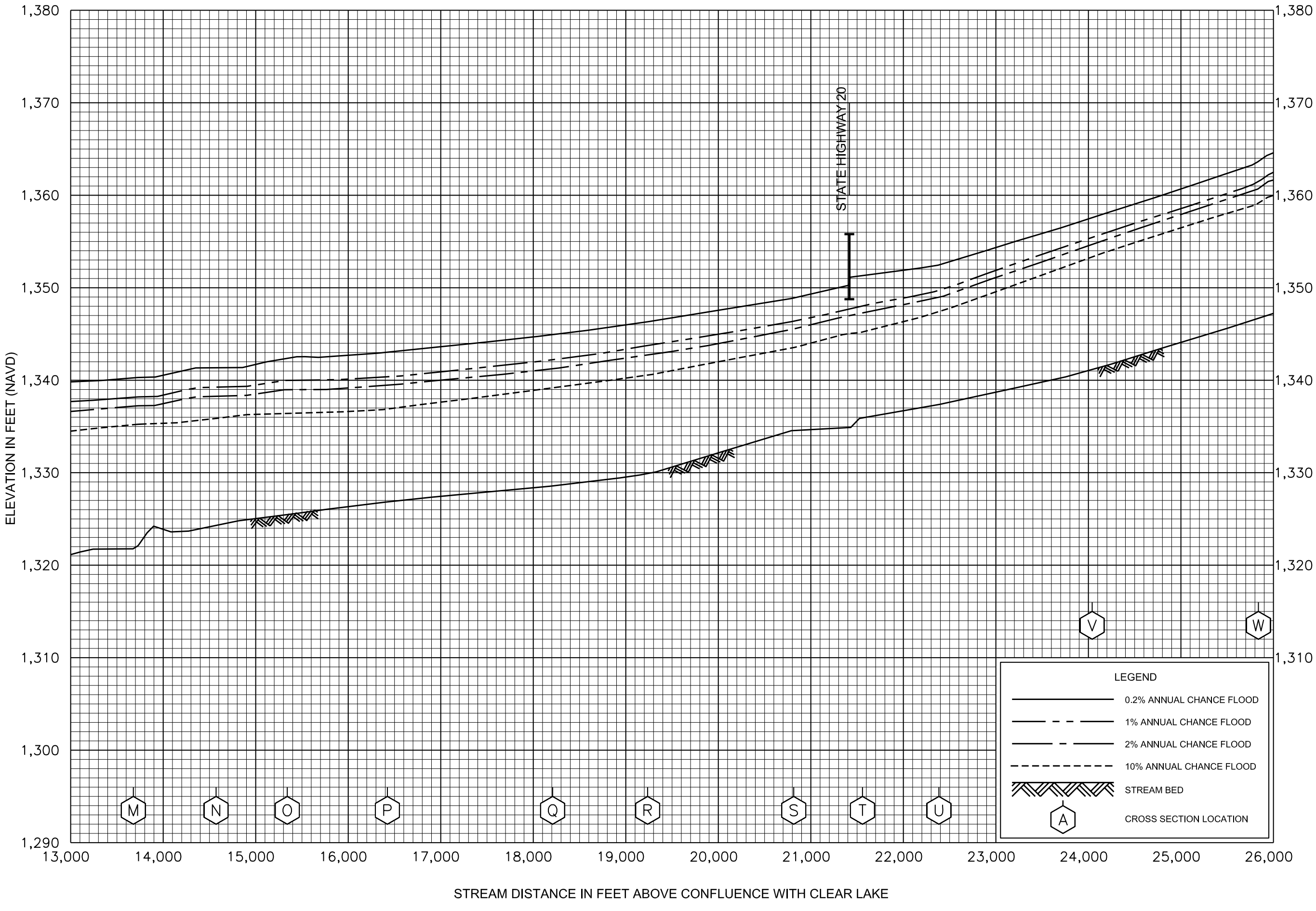

FLOOD PROFILES

MIDDLE CREEK

FEDERAL EMERGENCY MANAGEMENT AGENCY

LAKE COUNTY, CA
AND INCORPORATED AREAS

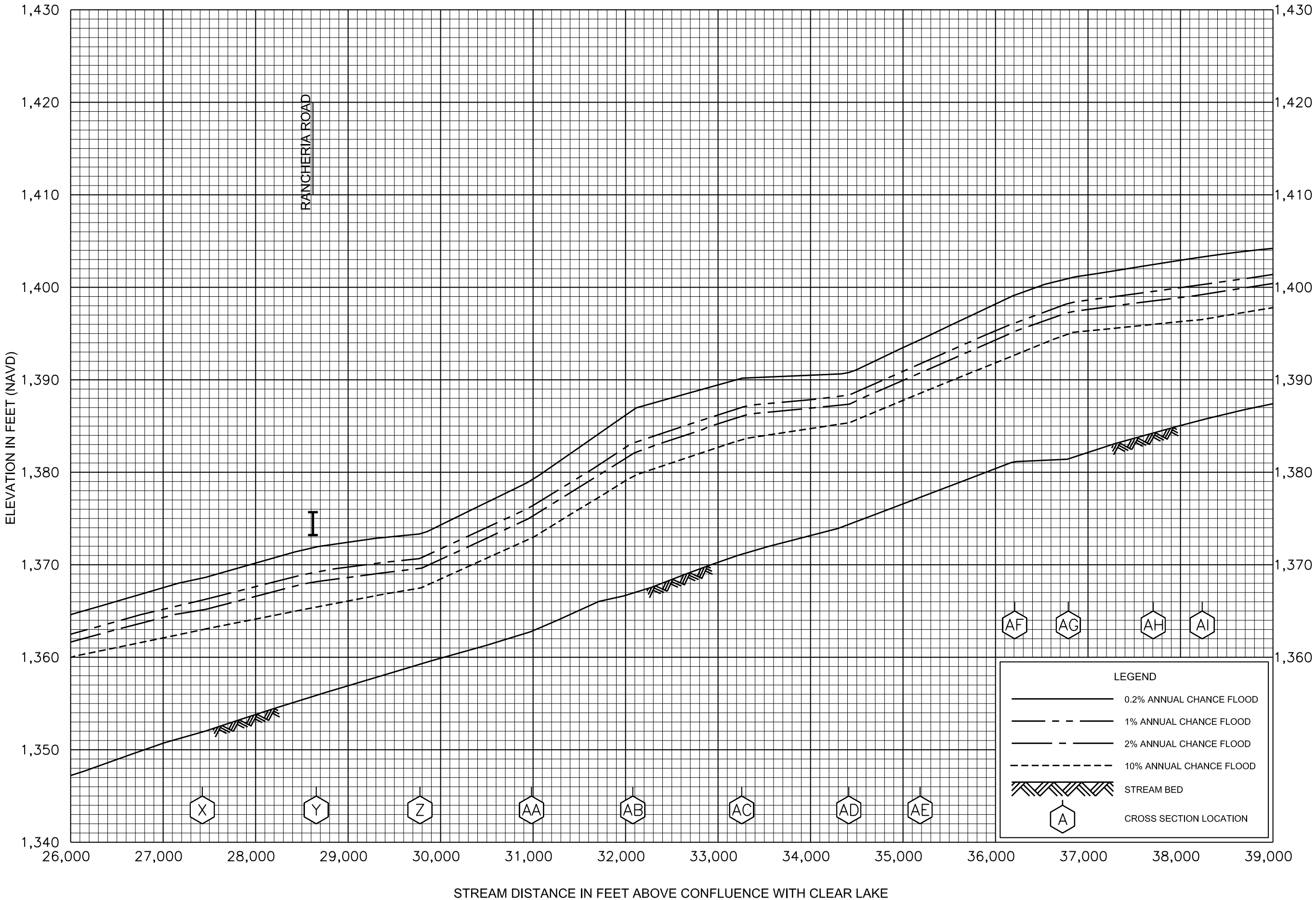

FLOOD PROFILES

MIDDLE CREEK

FEDERAL EMERGENCY MANAGEMENT AGENCY

LAKE COUNTY, CA
AND INCORPORATED AREAS

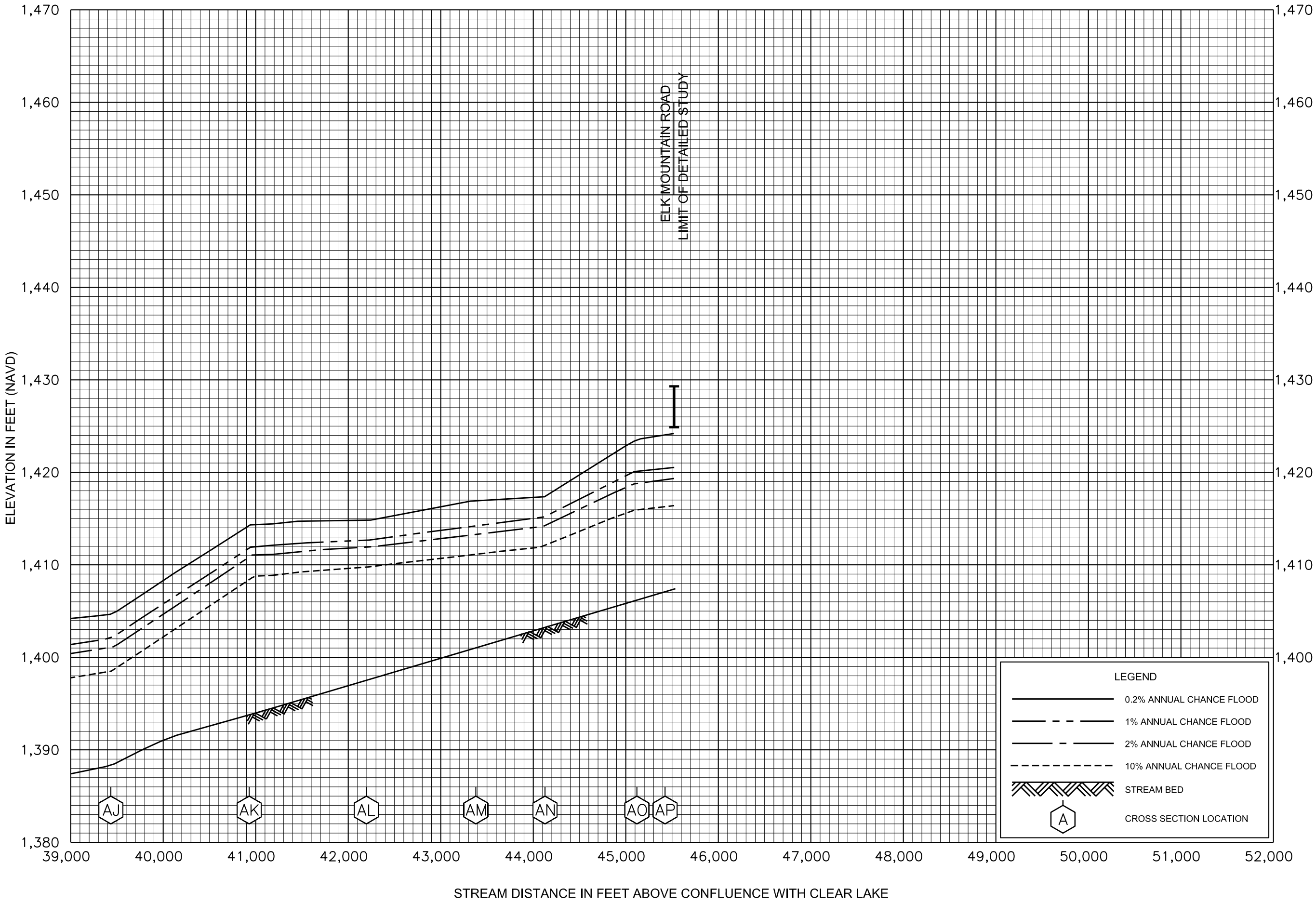

FLOOD PROFILES

MIDDLE CREEK

FEDERAL EMERGENCY MANAGEMENT AGENCY

LAKE COUNTY, CA
AND INCORPORATED AREAS

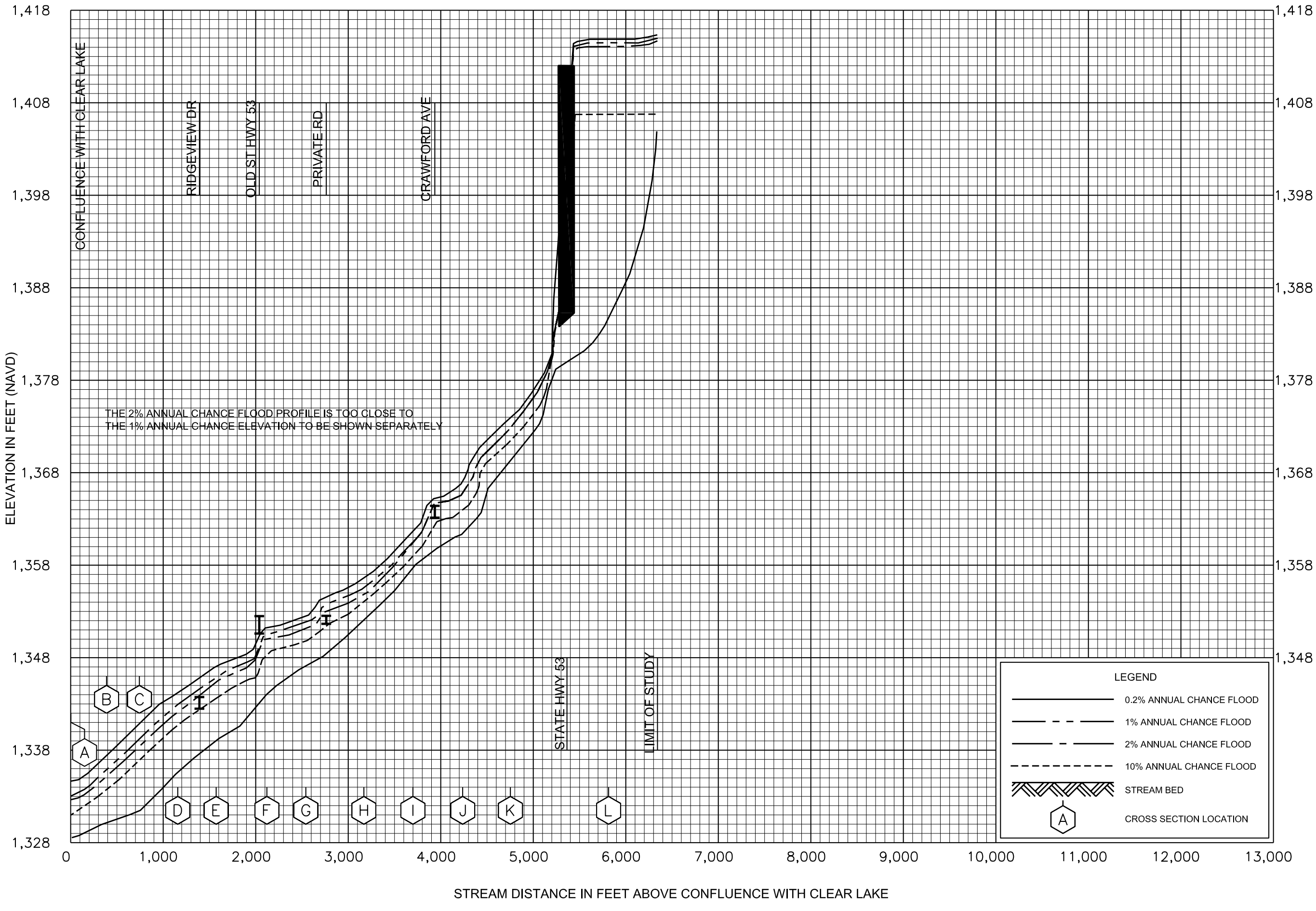

FLOOD PROFILES

MOLESWORTH CREEK

FEDERAL EMERGENCY MANAGEMENT AGENCY

LAKE COUNTY, CA
AND INCORPORATED AREAS

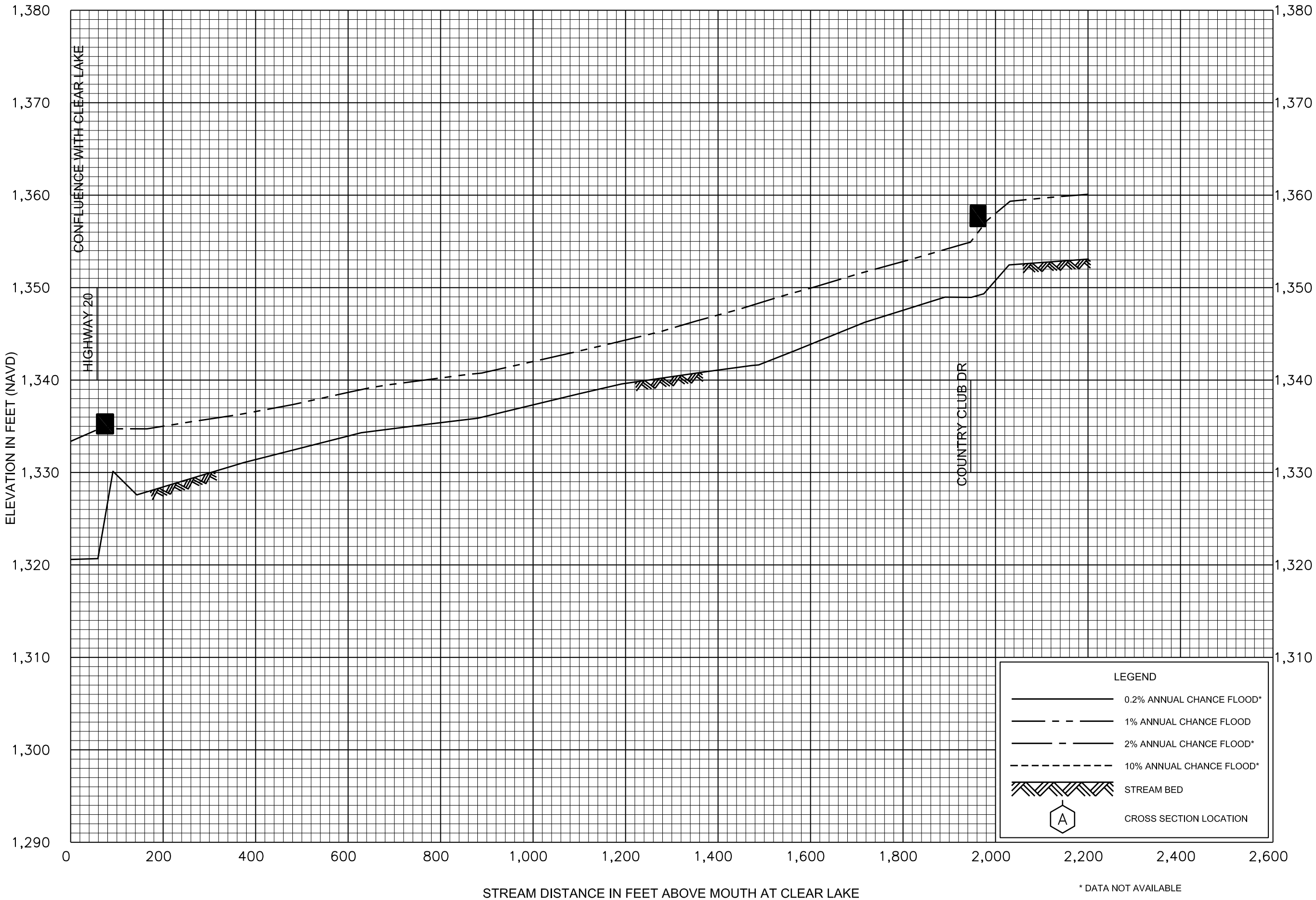

FLOOD PROFILES

MORRISON CREEK

FEDERAL EMERGENCY MANAGEMENT AGENCY

LAKE COUNTY, CA
AND INCORPORATED AREAS

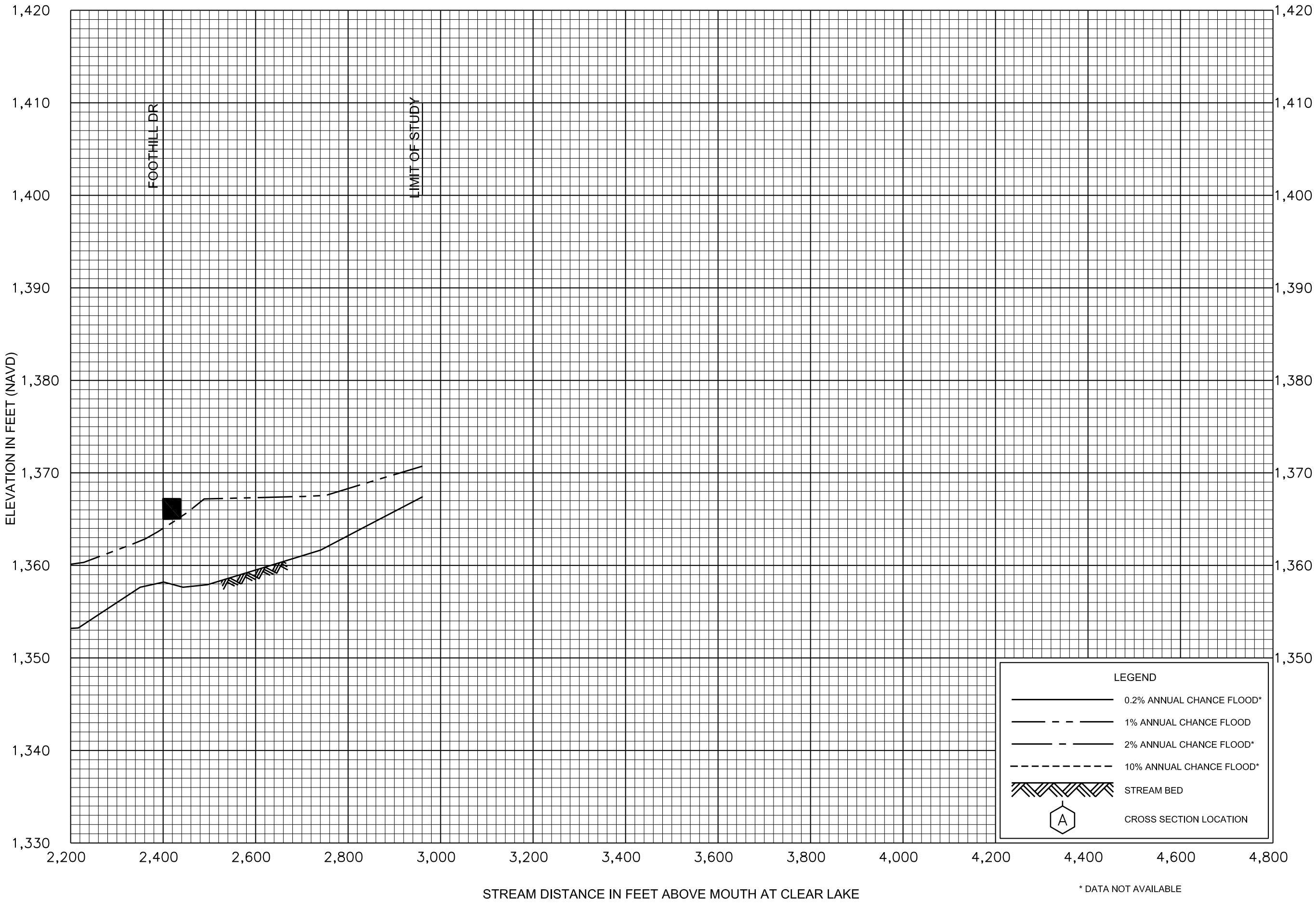

FLOOD PROFILES

MORRISON CREEK

FEDERAL EMERGENCY MANAGEMENT AGENCY

LAKE COUNTY, CA
AND INCORPORATED AREAS

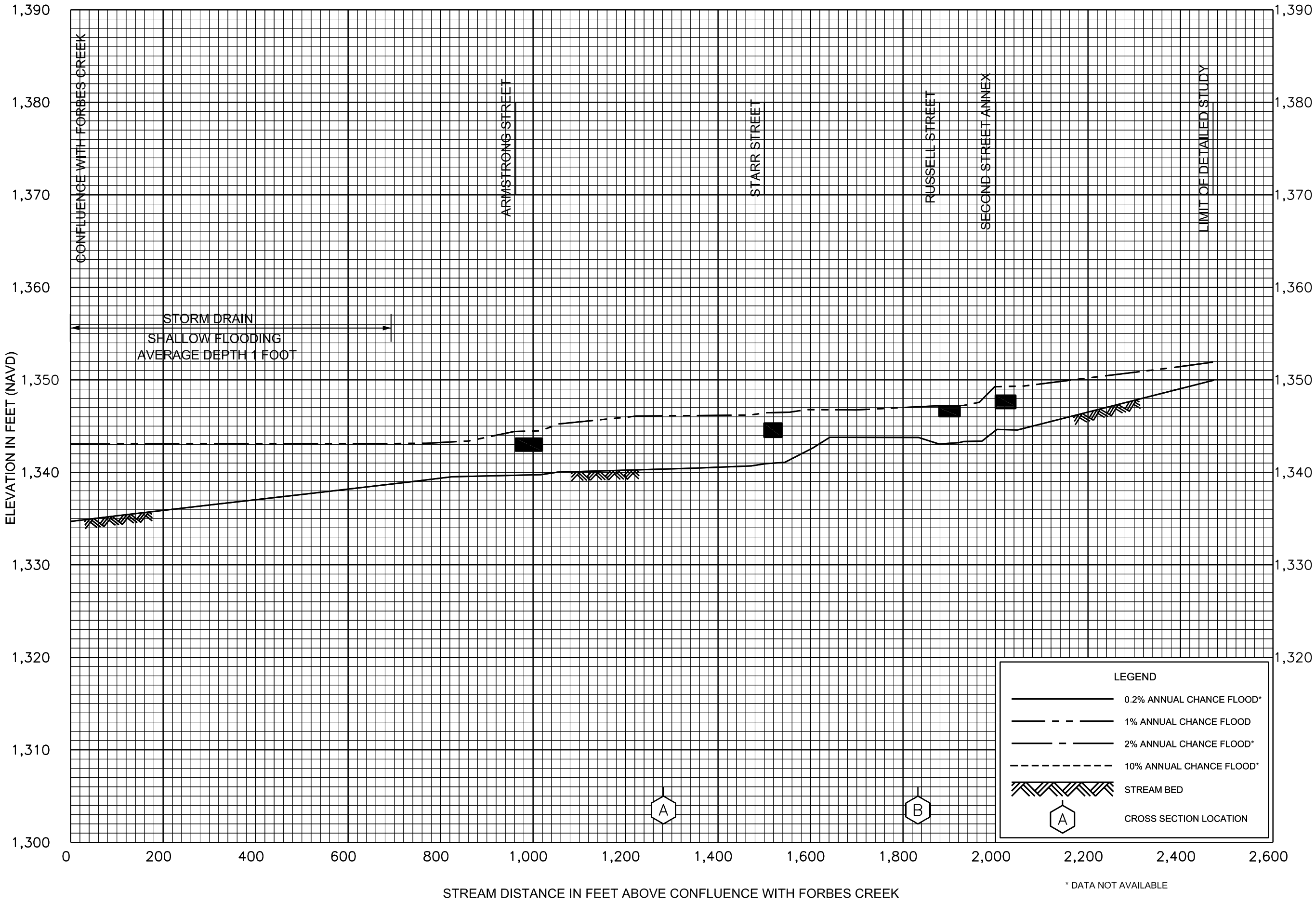

FLOOD PROFILES

NORTH BRANCH FORBES CREEK

FEDERAL EMERGENCY MANAGEMENT AGENCY

LAKE COUNTY, CA
AND INCORPORATED AREAS

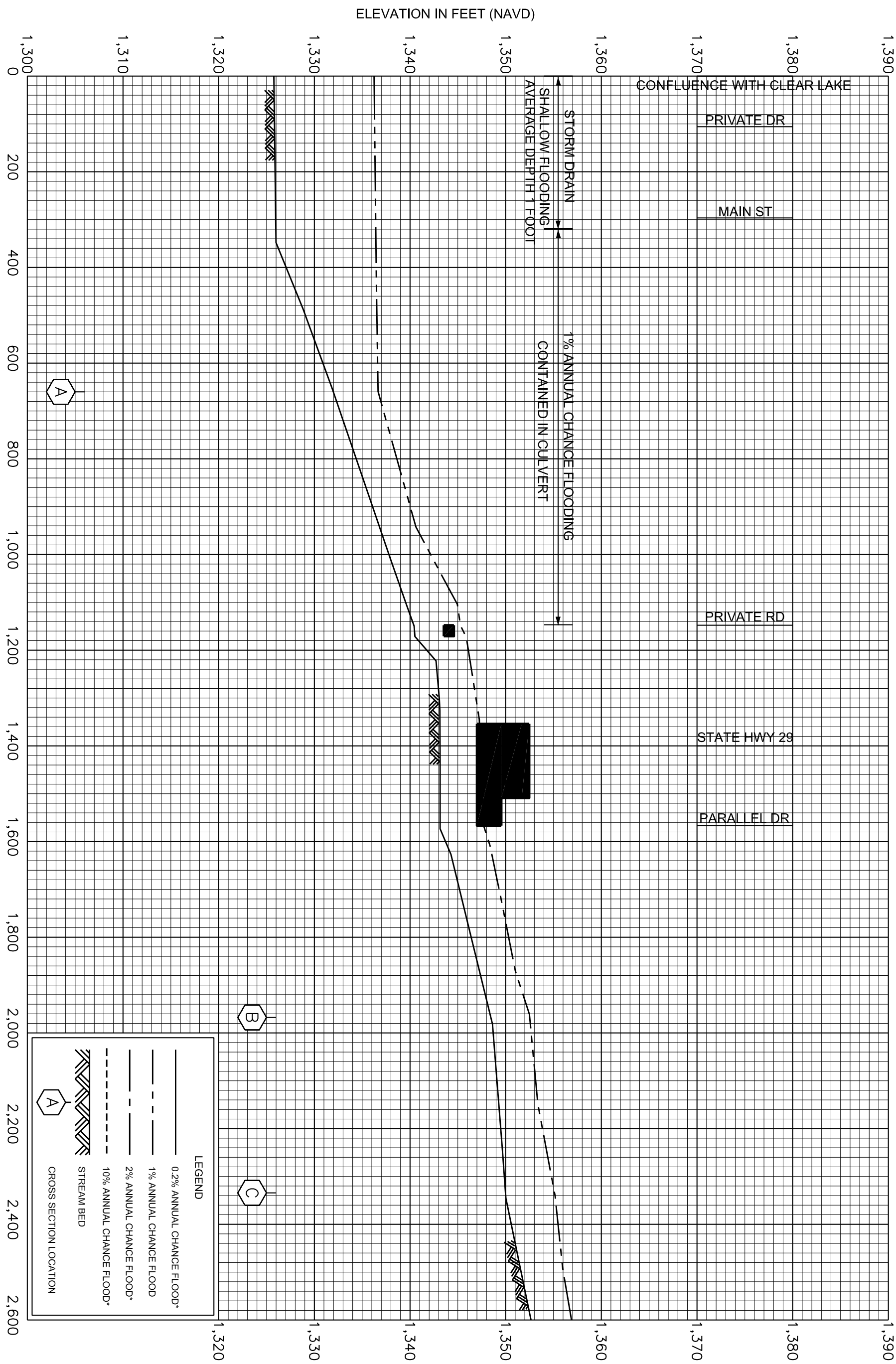

FEDERAL EMERGENCY MANAGEMENT AGENCY

LAKE COUNTY, CA

AND INCORPORATED AREAS

FLOOD PROFILES

PIER 1900 DRAIN

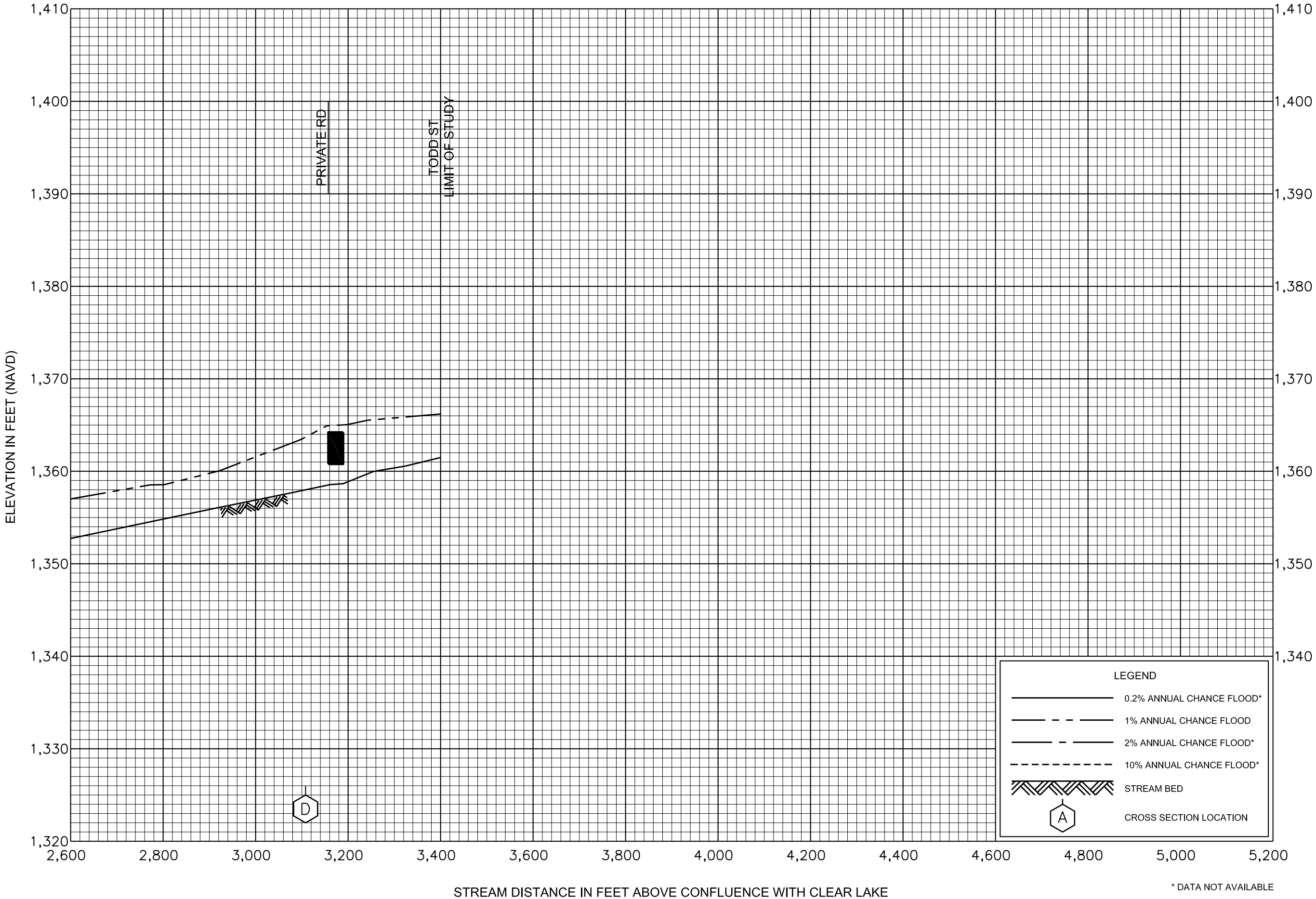

FLOOD PROFILES

PIER 1900 DRAIN

FEDERAL EMERGENCY MANAGEMENT AGENCY

LAKE COUNTY, CA
AND INCORPORATED AREAS

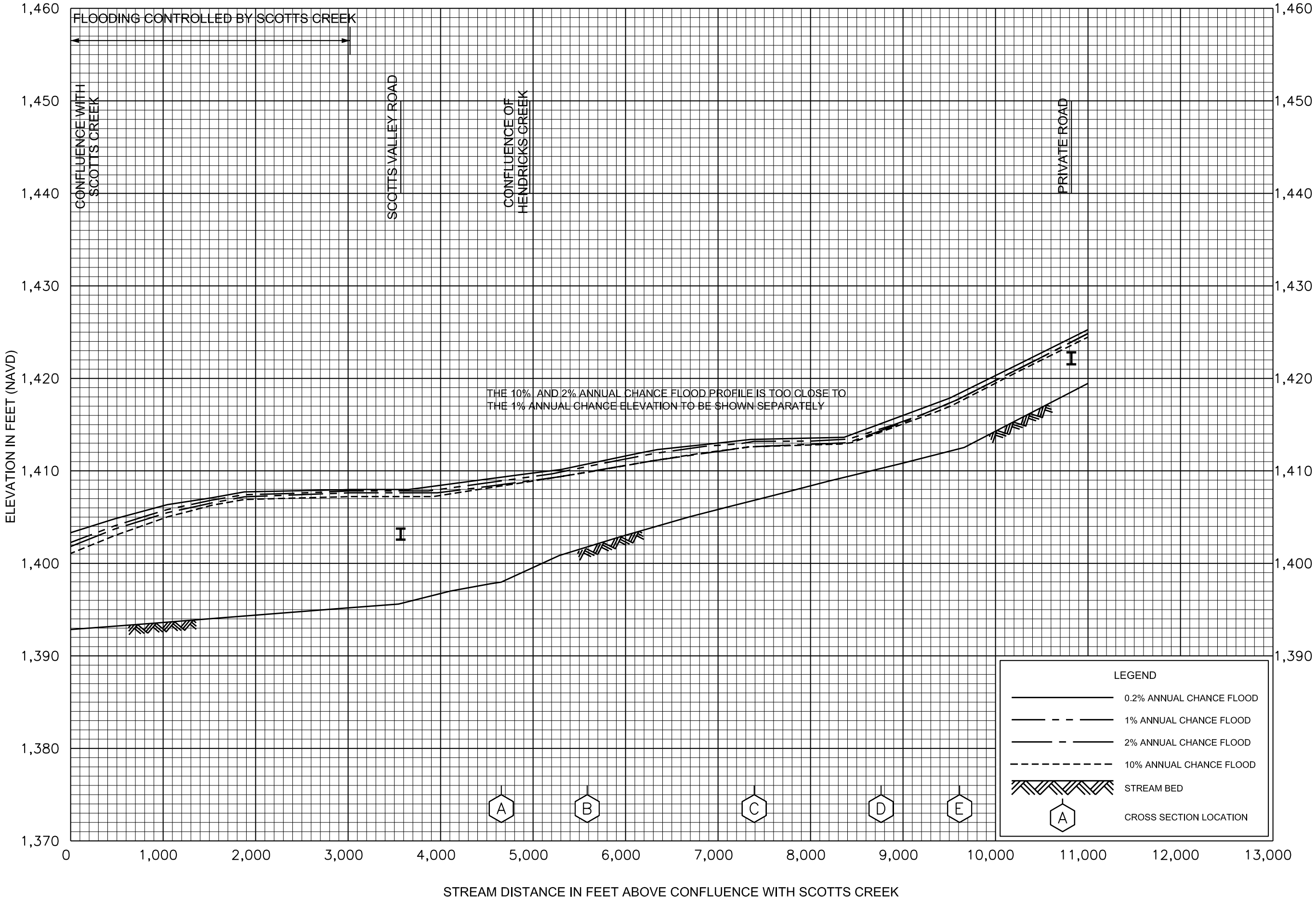

FLOOD PROFILES

POOL CREEK

FEDERAL EMERGENCY MANAGEMENT AGENCY

LAKE COUNTY, CA
AND INCORPORATED AREAS

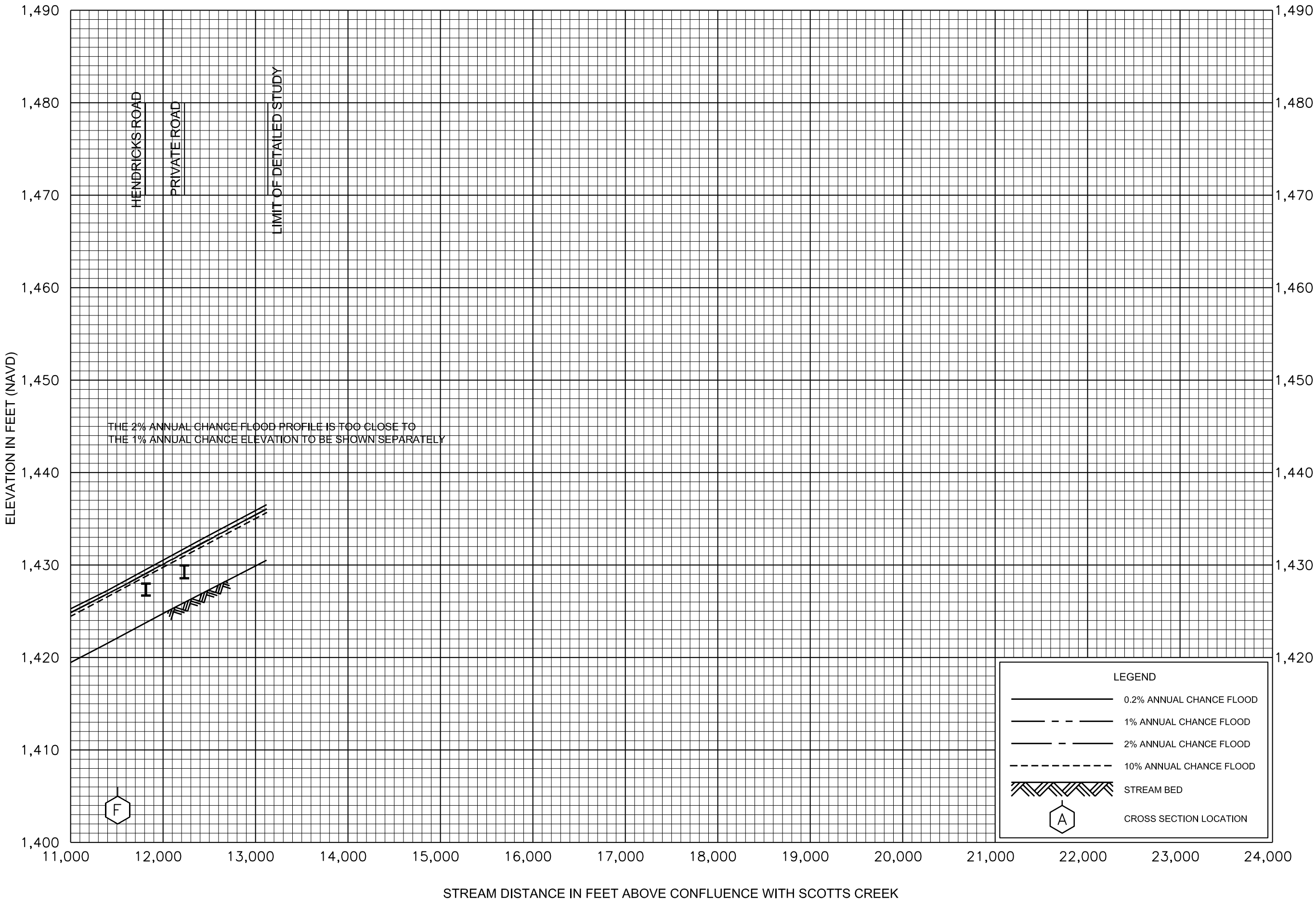

FLOOD PROFILES

POOL CREEK

FEDERAL EMERGENCY MANAGEMENT AGENCY

LAKE COUNTY, CA
AND INCORPORATED AREAS

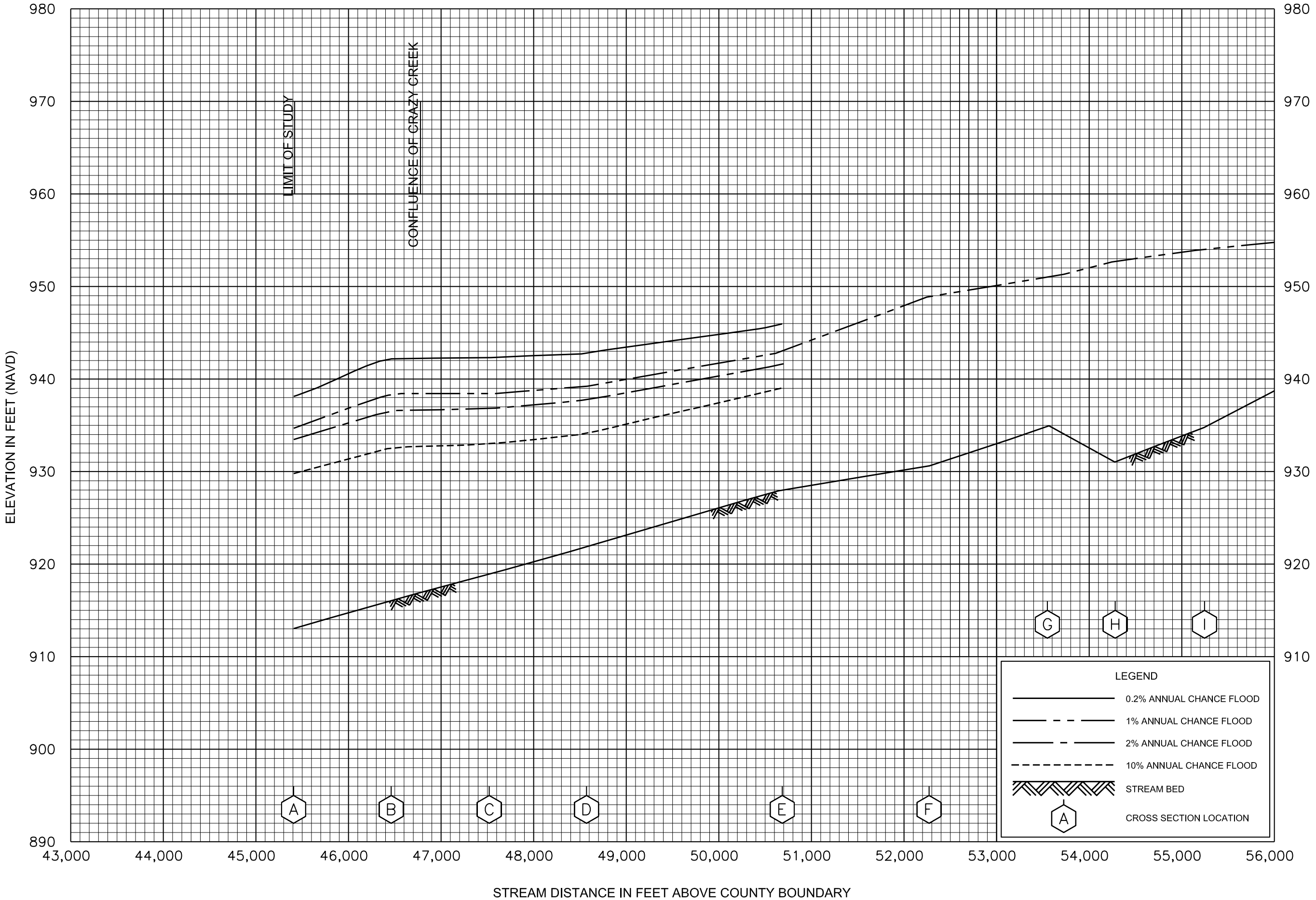

FLOOD PROFILES

PUTAH CREEK

FEDERAL EMERGENCY MANAGEMENT AGENCY

LAKE COUNTY, CA
AND INCORPORATED AREAS

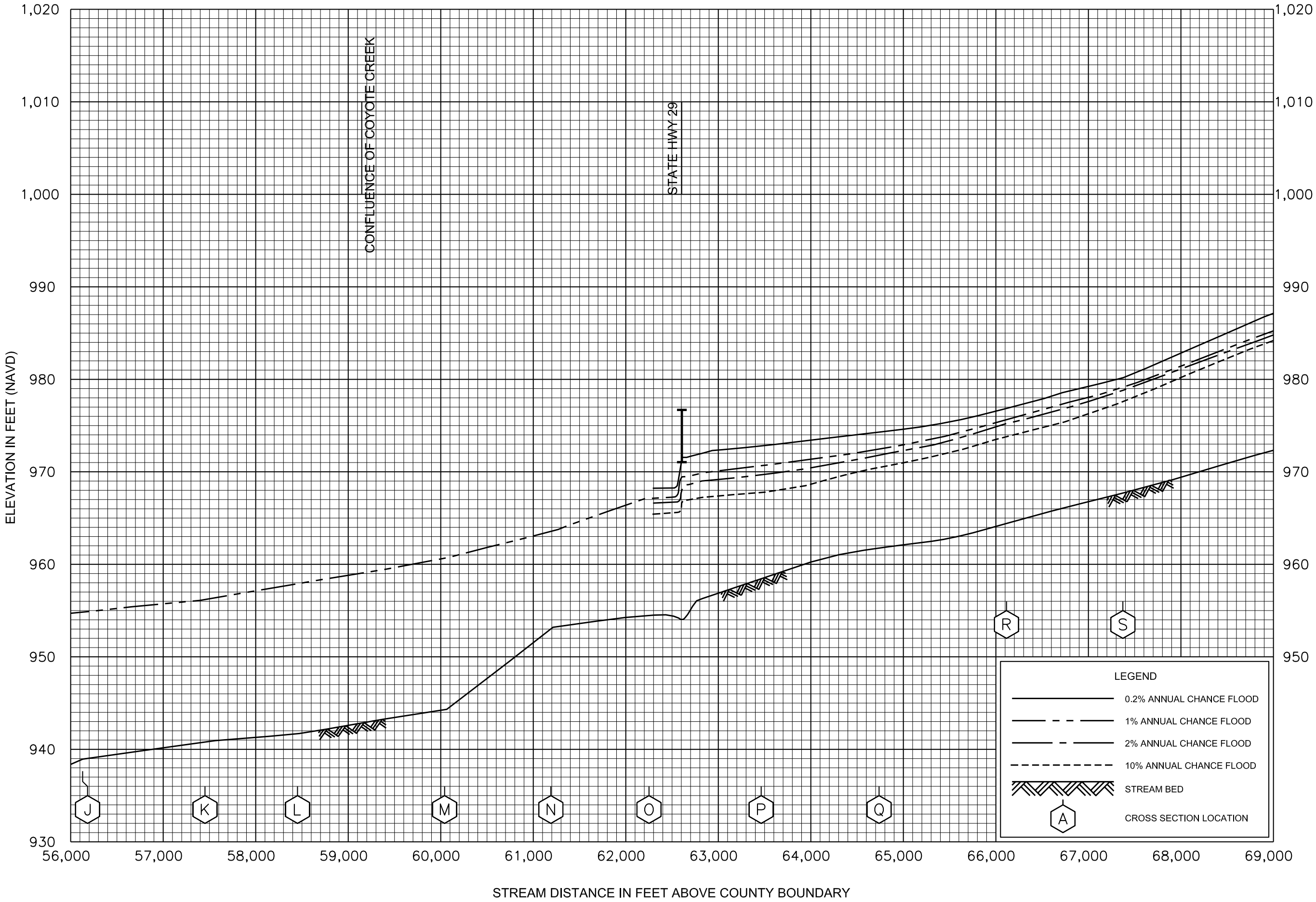

FLOOD PROFILES

PUTAH CREEK

FEDERAL EMERGENCY MANAGEMENT AGENCY

LAKE COUNTY, CA
AND INCORPORATED AREAS

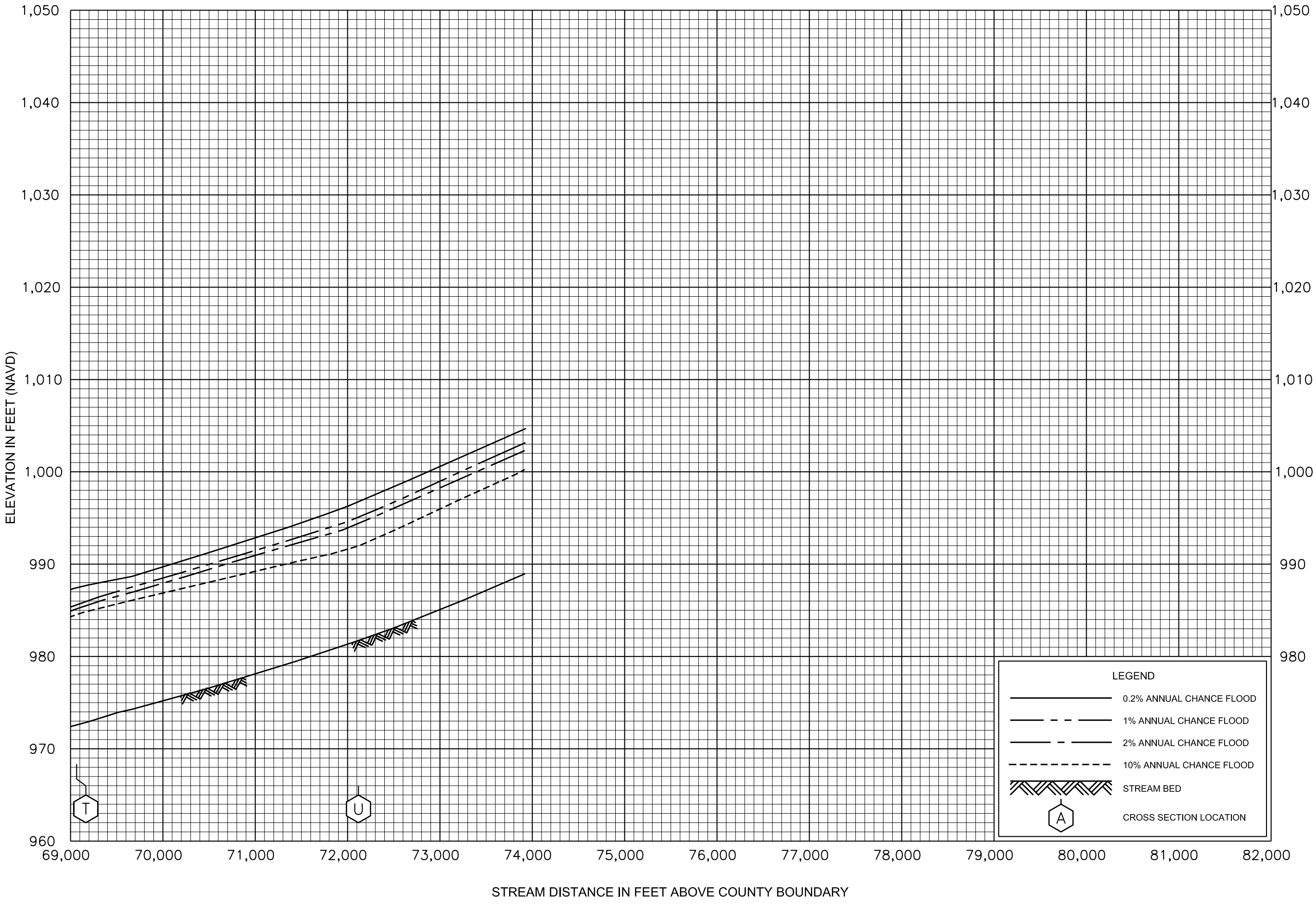

FLOOD PROFILES

PUTAH CREEK

FEDERAL EMERGENCY MANAGEMENT AGENCY

LAKE COUNTY, CA

AND INCORPORATED AREAS

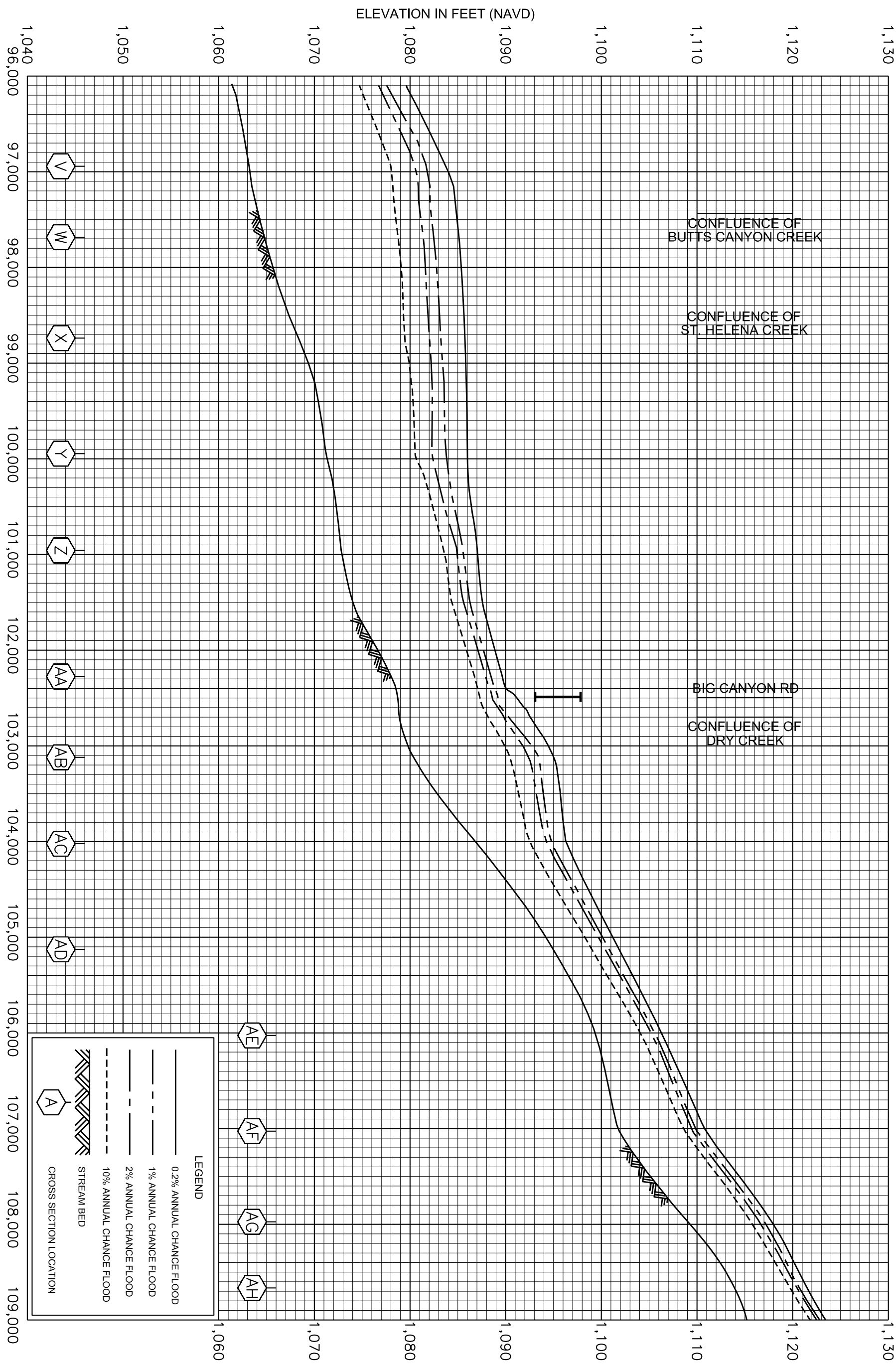

FEDERAL EMERGENCY MANAGEMENT AGENCY

LAKE COUNTY, CA
AND INCORPORATED AREAS

FLOOD PROFILES

PUTAH CREEK

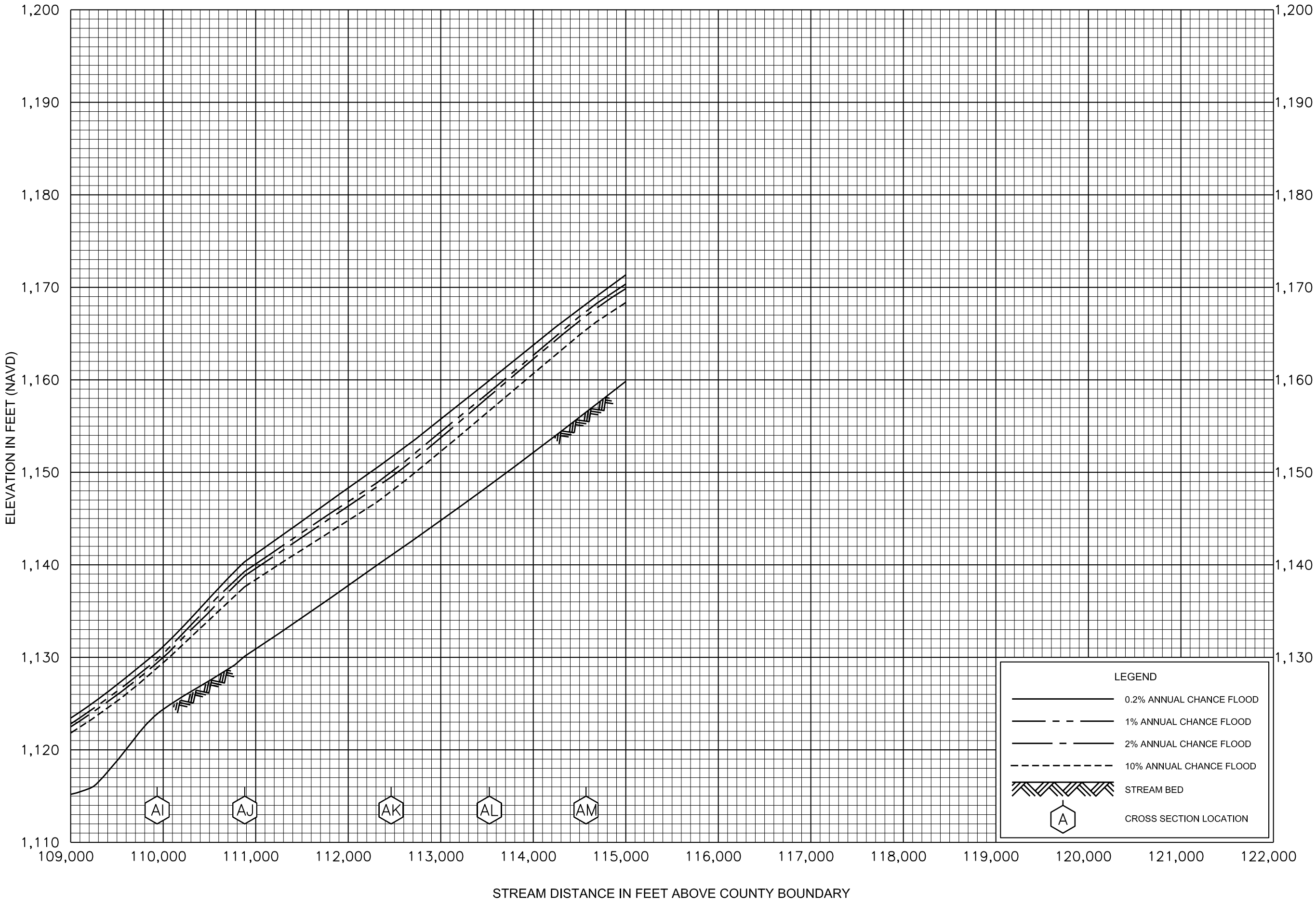

FLOOD PROFILES

PUTAH CREEK

FEDERAL EMERGENCY MANAGEMENT AGENCY

LAKE COUNTY, CA
AND INCORPORATED AREAS

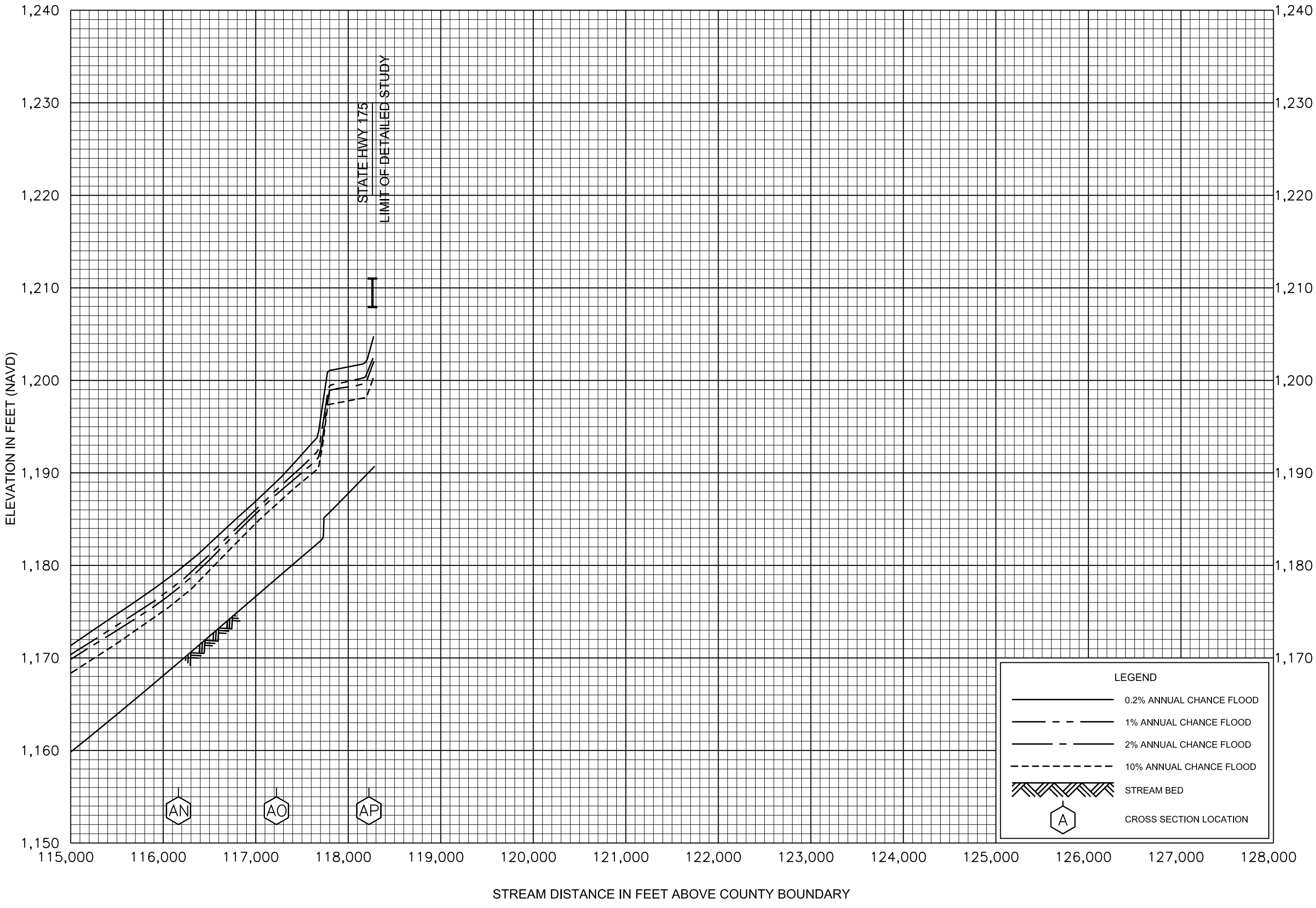

FLOOD PROFILES

PUTAH CREEK

FEDERAL EMERGENCY MANAGEMENT AGENCY

LAKE COUNTY, CA

AND INCORPORATED AREAS

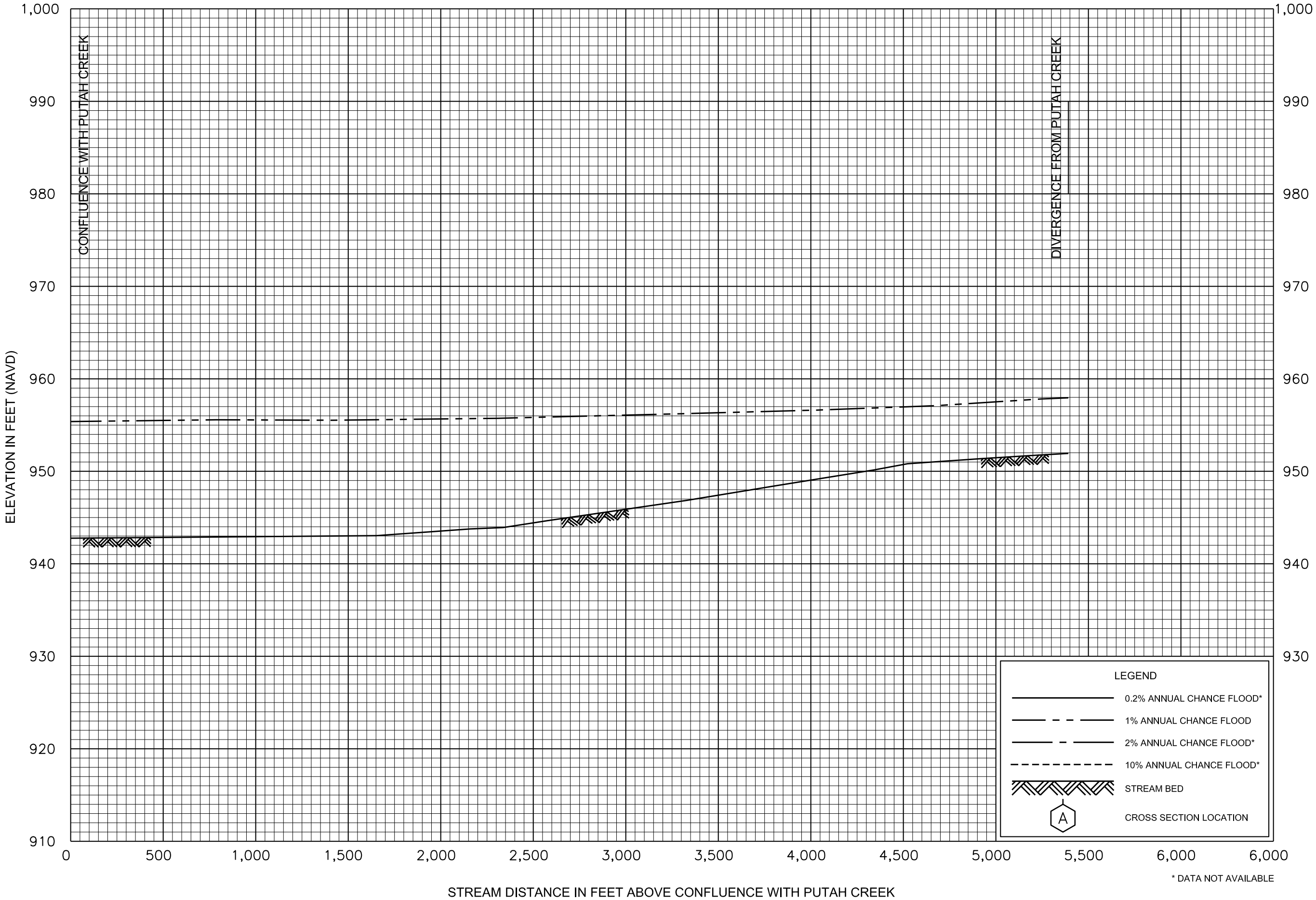

FLOOD PROFILES

PUTAH CREEK LEFT OVERBANK

FEDERAL EMERGENCY MANAGEMENT AGENCY

LAKE COUNTY, CA
AND INCORPORATED AREAS

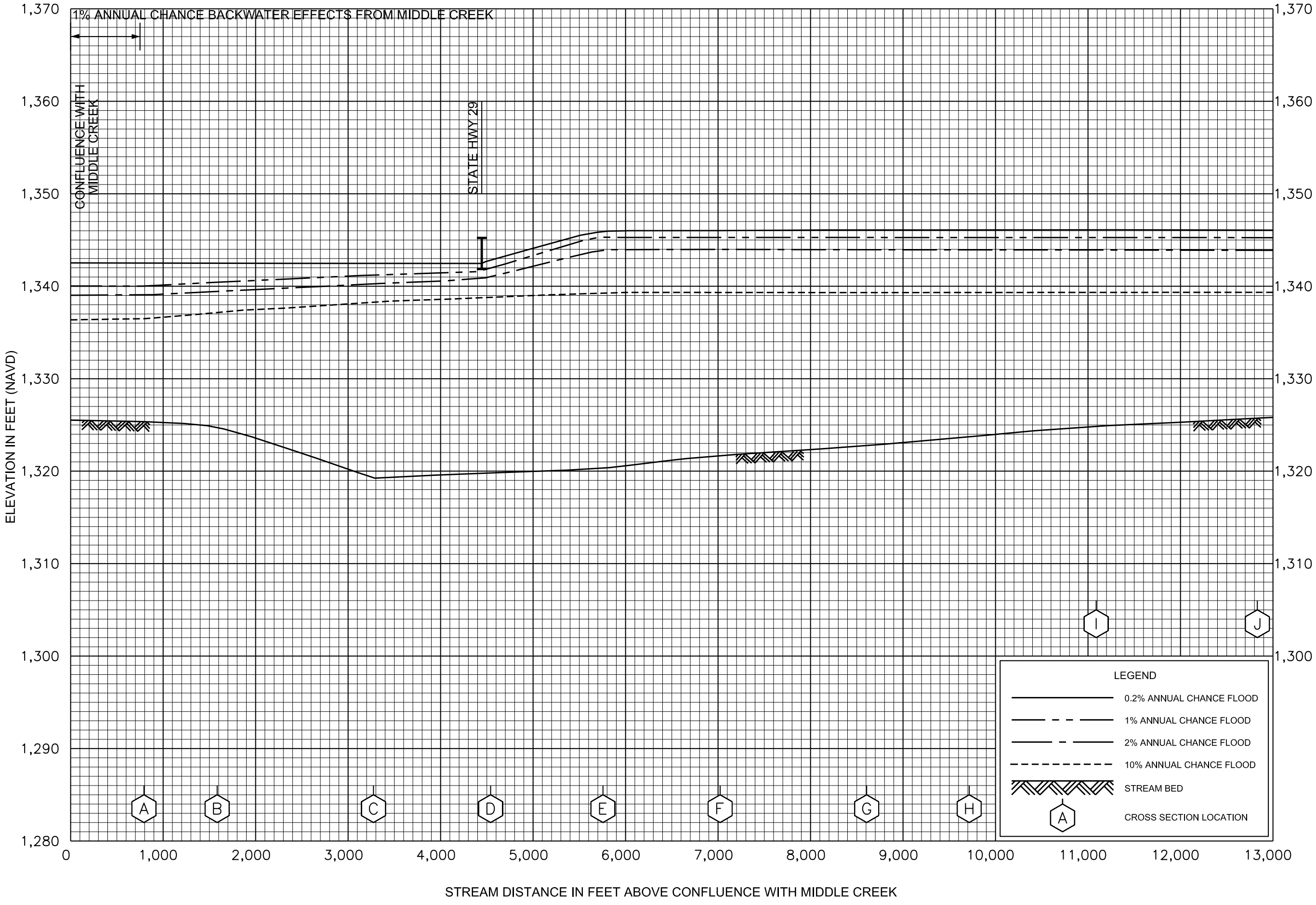

FLOOD PROFILES

SCOTTS CREEK

FEDERAL EMERGENCY MANAGEMENT AGENCY

LAKE COUNTY, CA
AND INCORPORATED AREAS

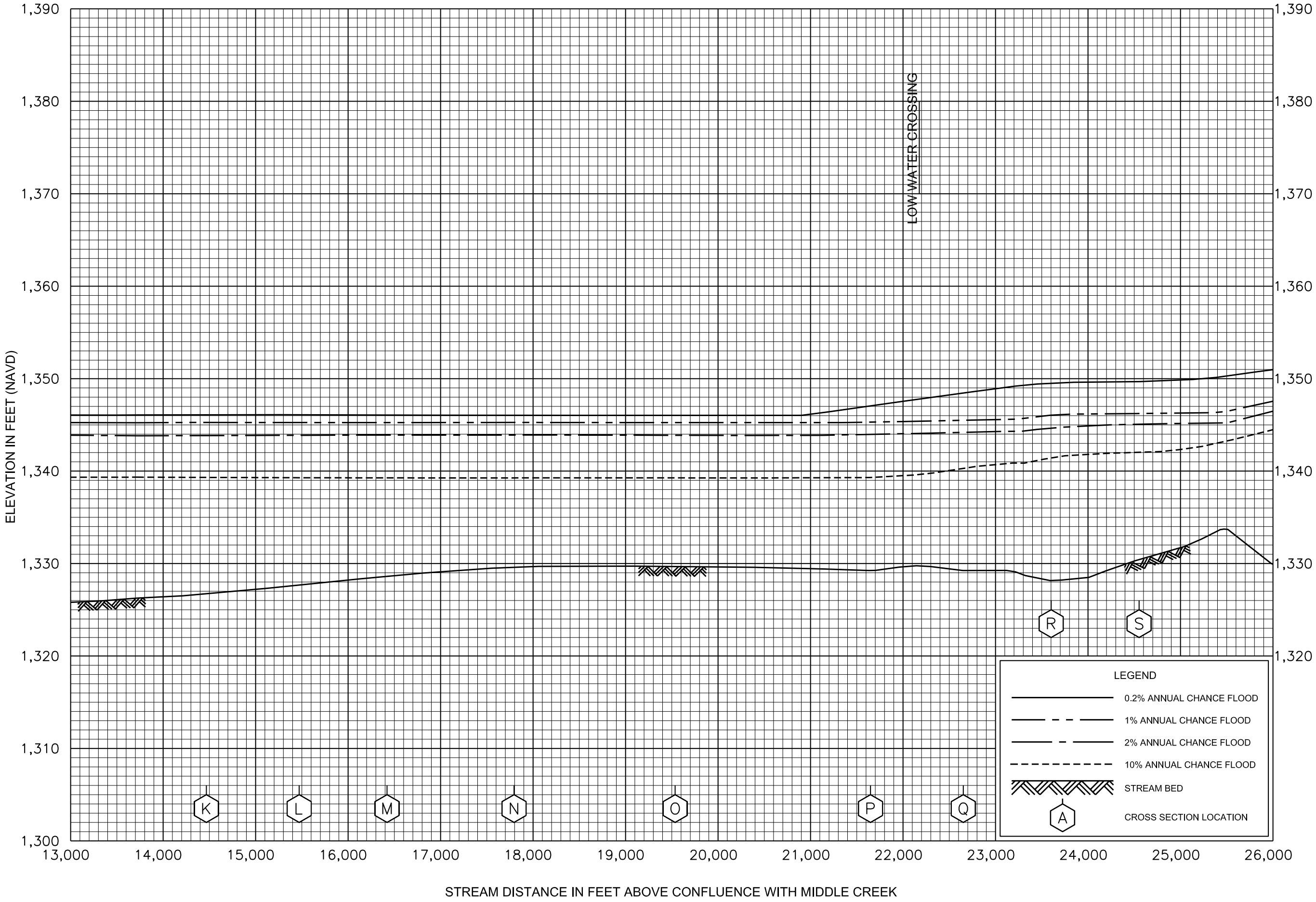

FLOOD PROFILES

SCOTTS CREEK

FEDERAL EMERGENCY MANAGEMENT AGENCY

LAKE COUNTY, CA
AND INCORPORATED AREAS

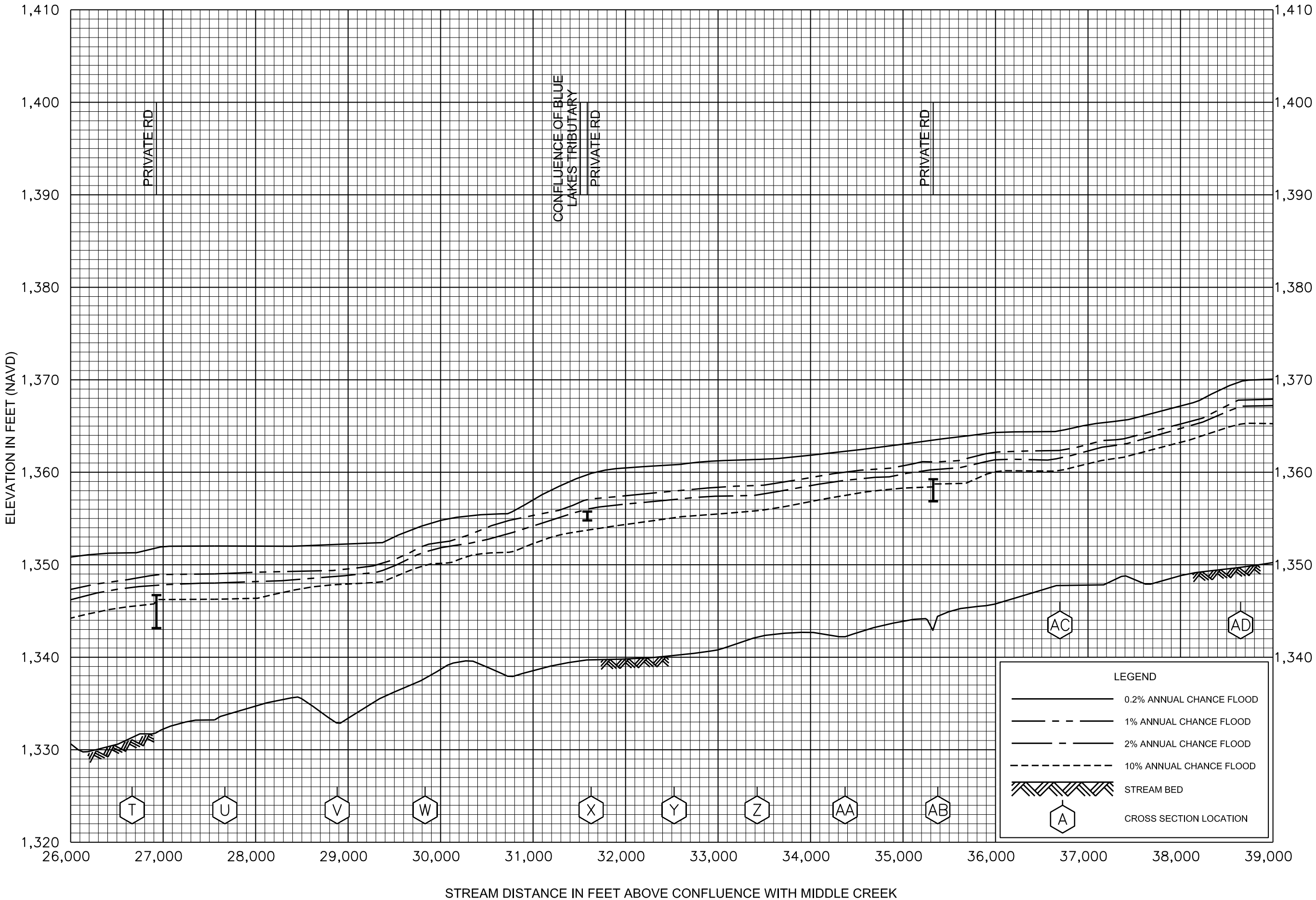

FLOOD PROFILES

SCOTTS CREEK

FEDERAL EMERGENCY MANAGEMENT AGENCY

LAKE COUNTY, CA
AND INCORPORATED AREAS

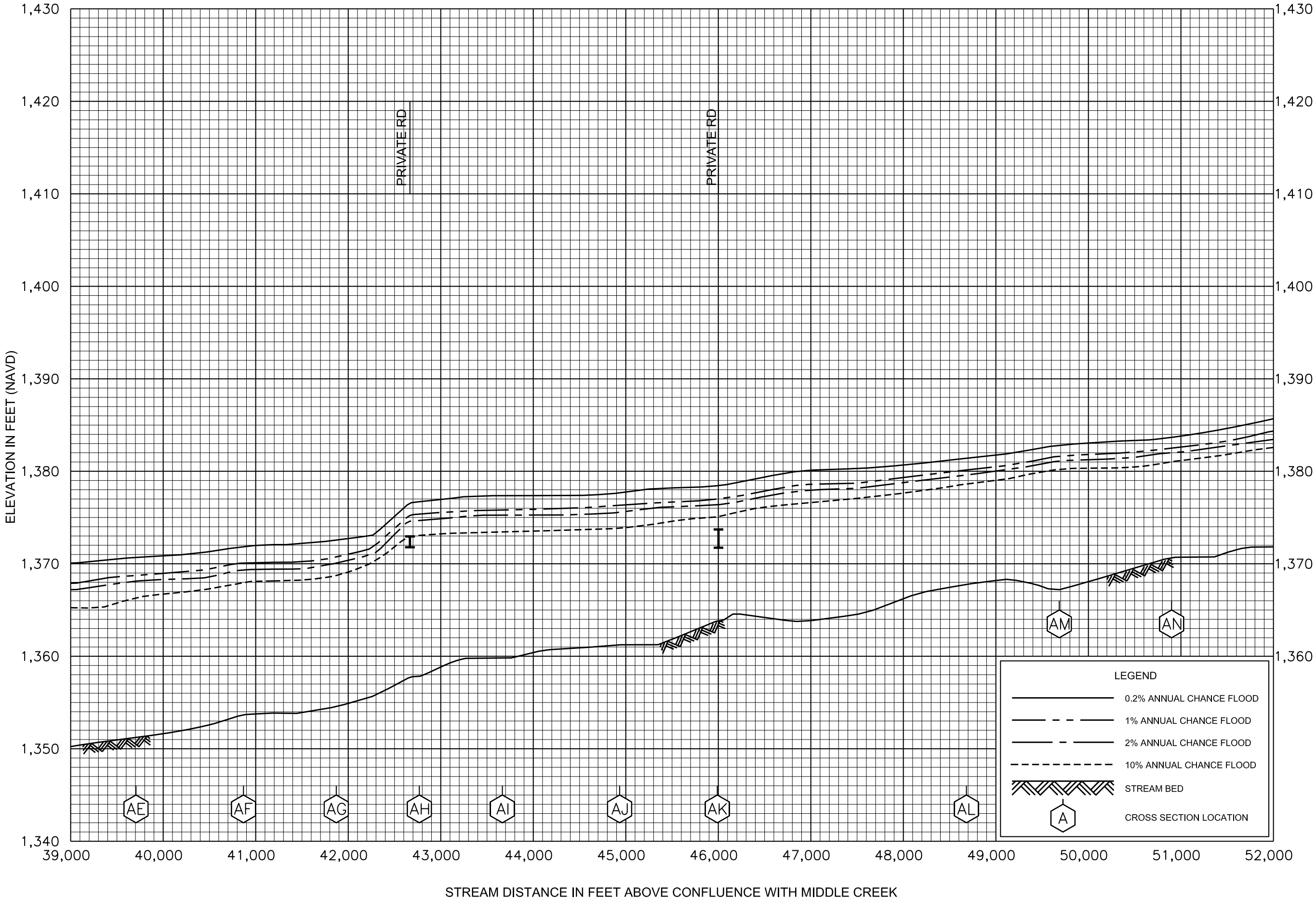

FLOOD PROFILES

SCOTTS CREEK

FEDERAL EMERGENCY MANAGEMENT AGENCY

LAKE COUNTY, CA
AND INCORPORATED AREAS

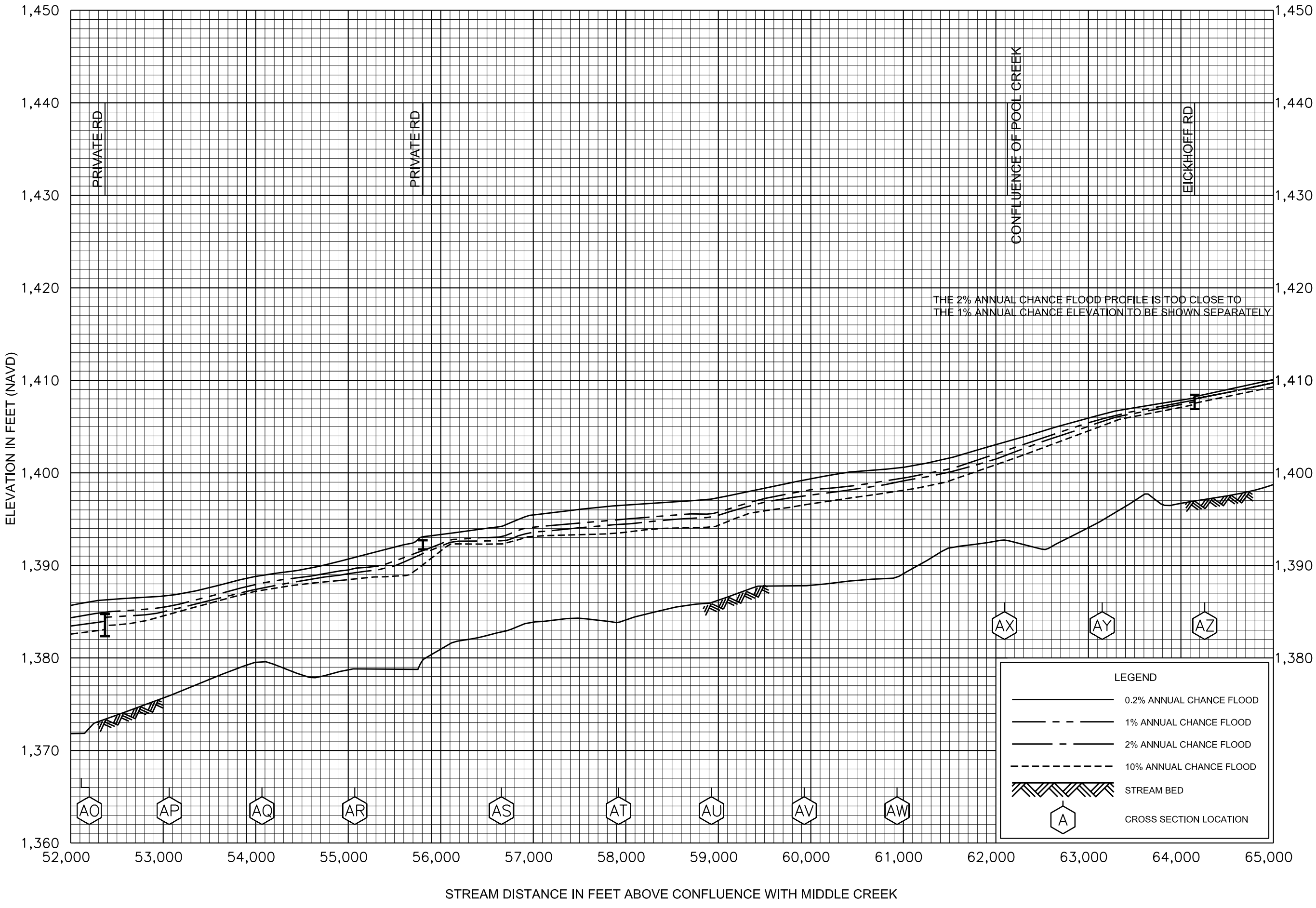

FLOOD PROFILES

SCOTTS CREEK

FEDERAL EMERGENCY MANAGEMENT AGENCY

LAKE COUNTY, CA
AND INCORPORATED AREAS

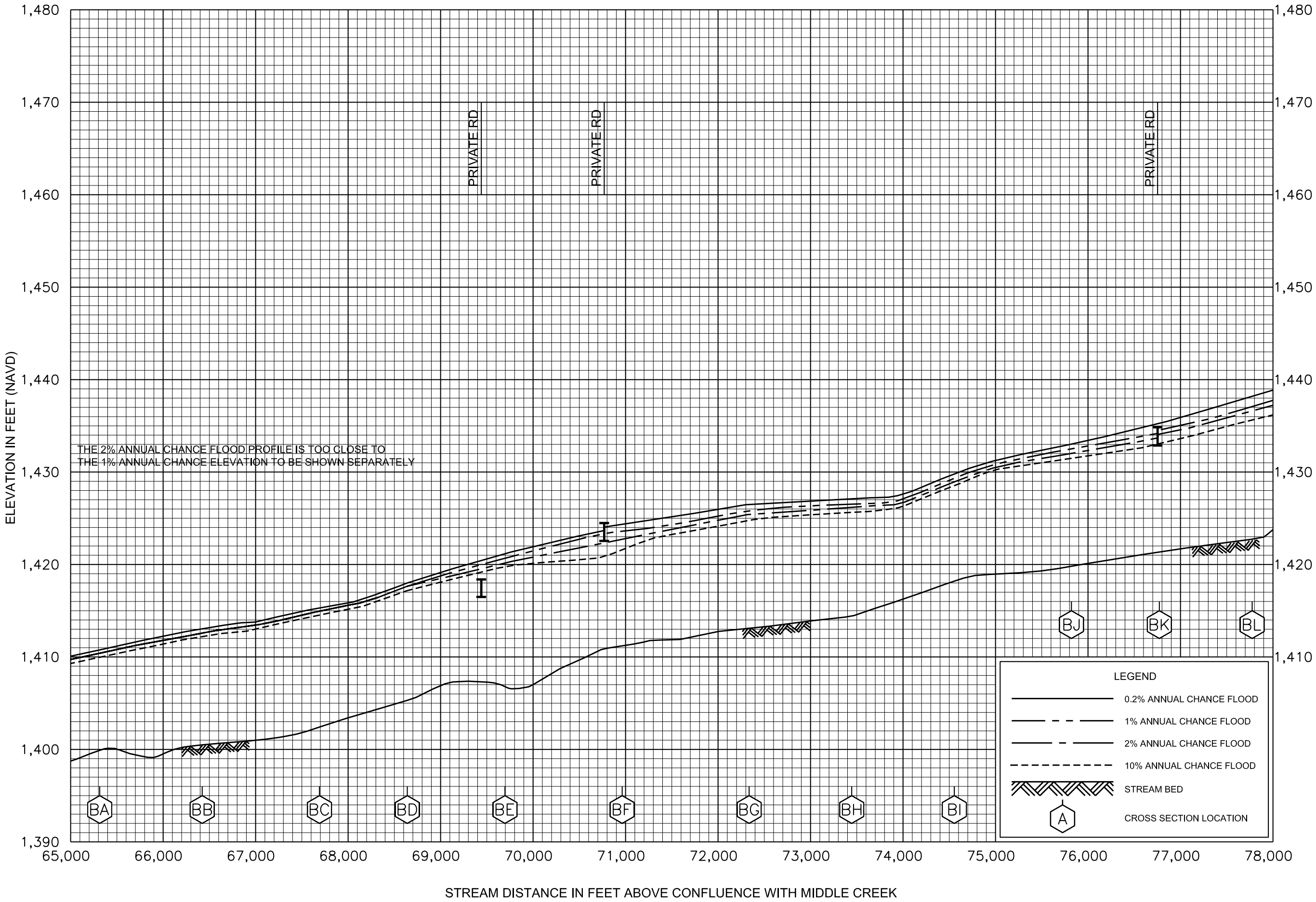

FLOOD PROFILES

SCOTTS CREEK

FEDERAL EMERGENCY MANAGEMENT AGENCY

LAKE COUNTY, CA
AND INCORPORATED AREAS

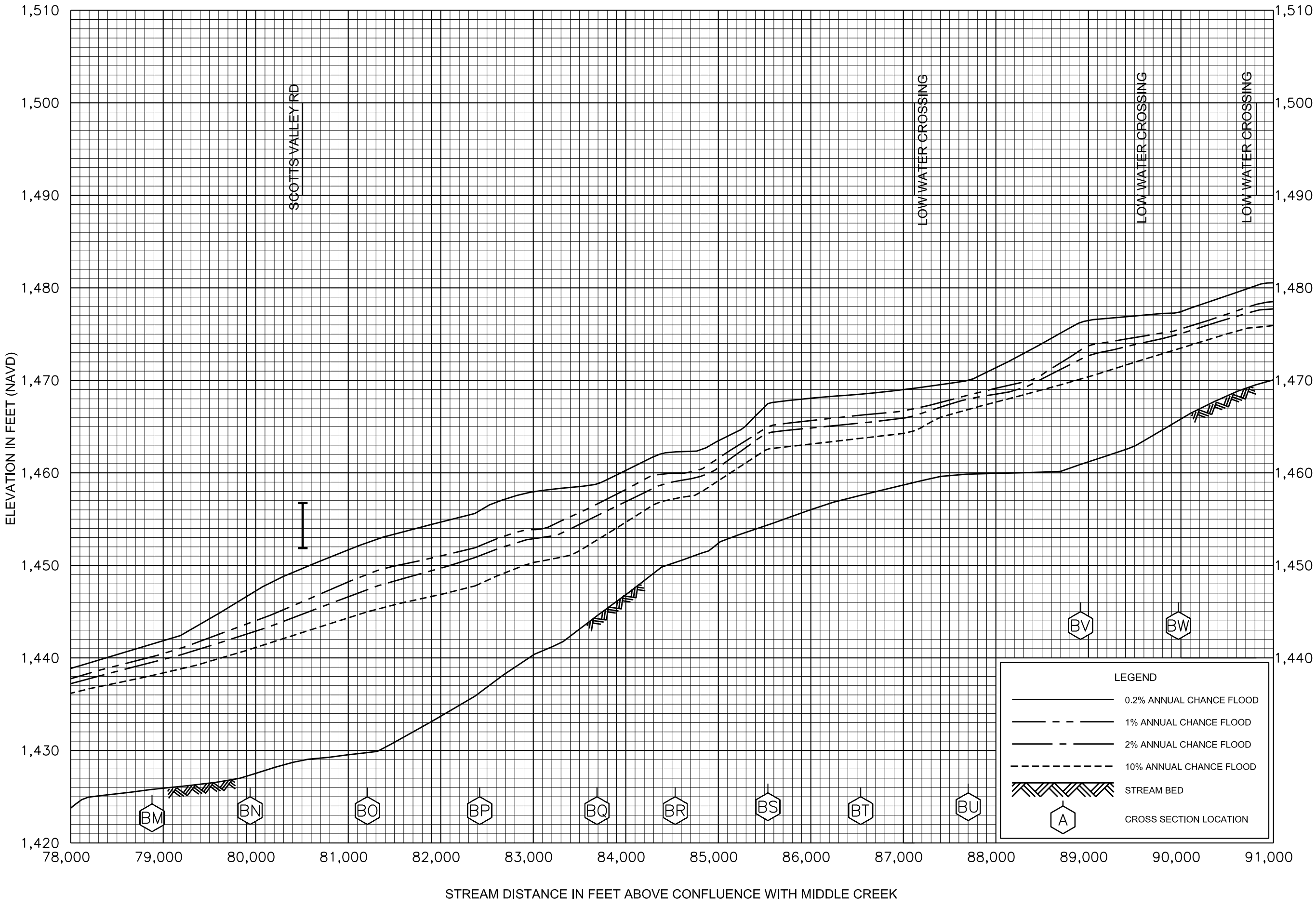

FLOOD PROFILES

SCOTTS CREEK

FEDERAL EMERGENCY MANAGEMENT AGENCY

LAKE COUNTY, CA

AND INCORPORATED AREAS

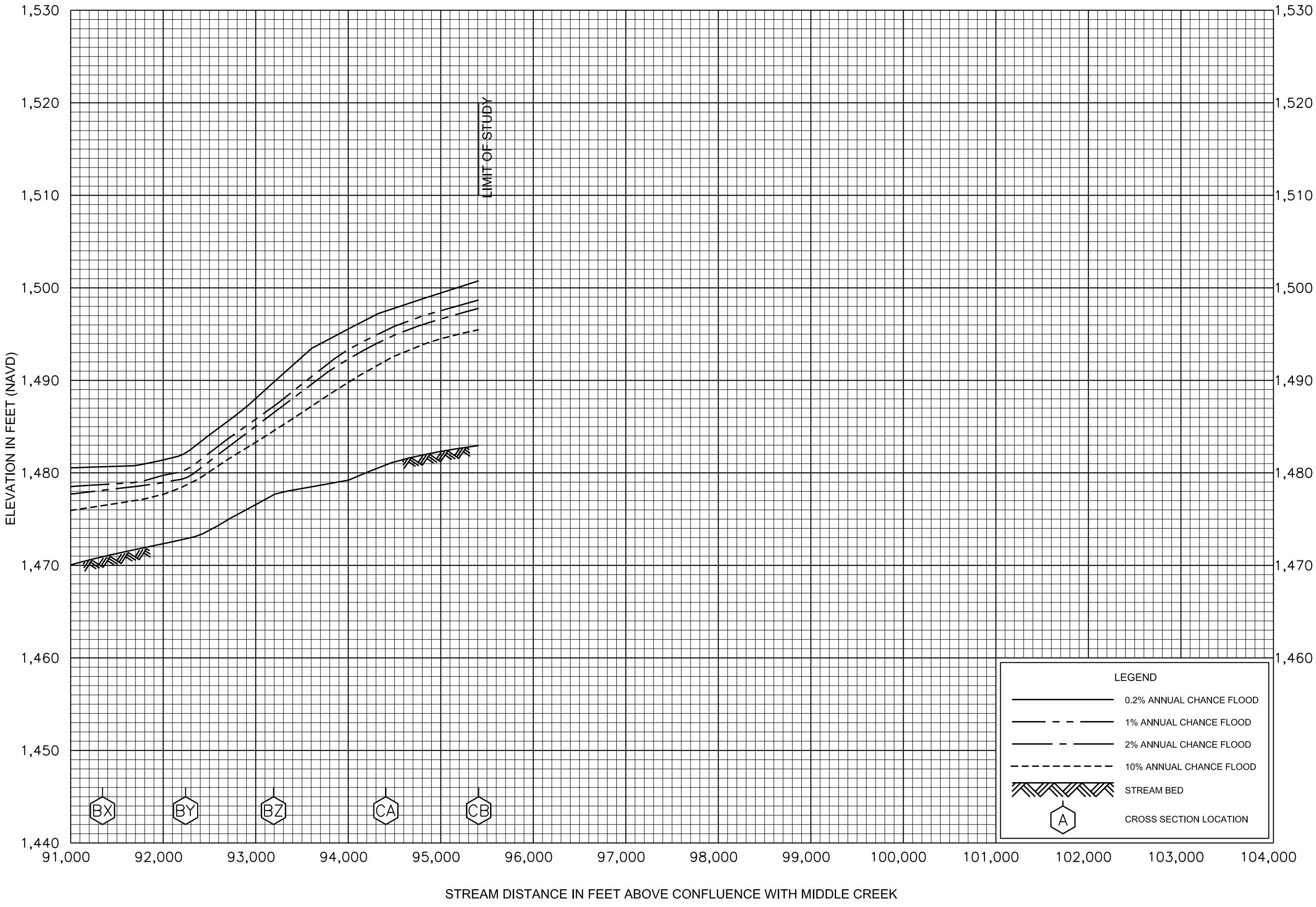

FLOOD PROFILES

SCOTTS CREEK

FEDERAL EMERGENCY MANAGEMENT AGENCY

LAKE COUNTY, CA
AND INCORPORATED AREAS

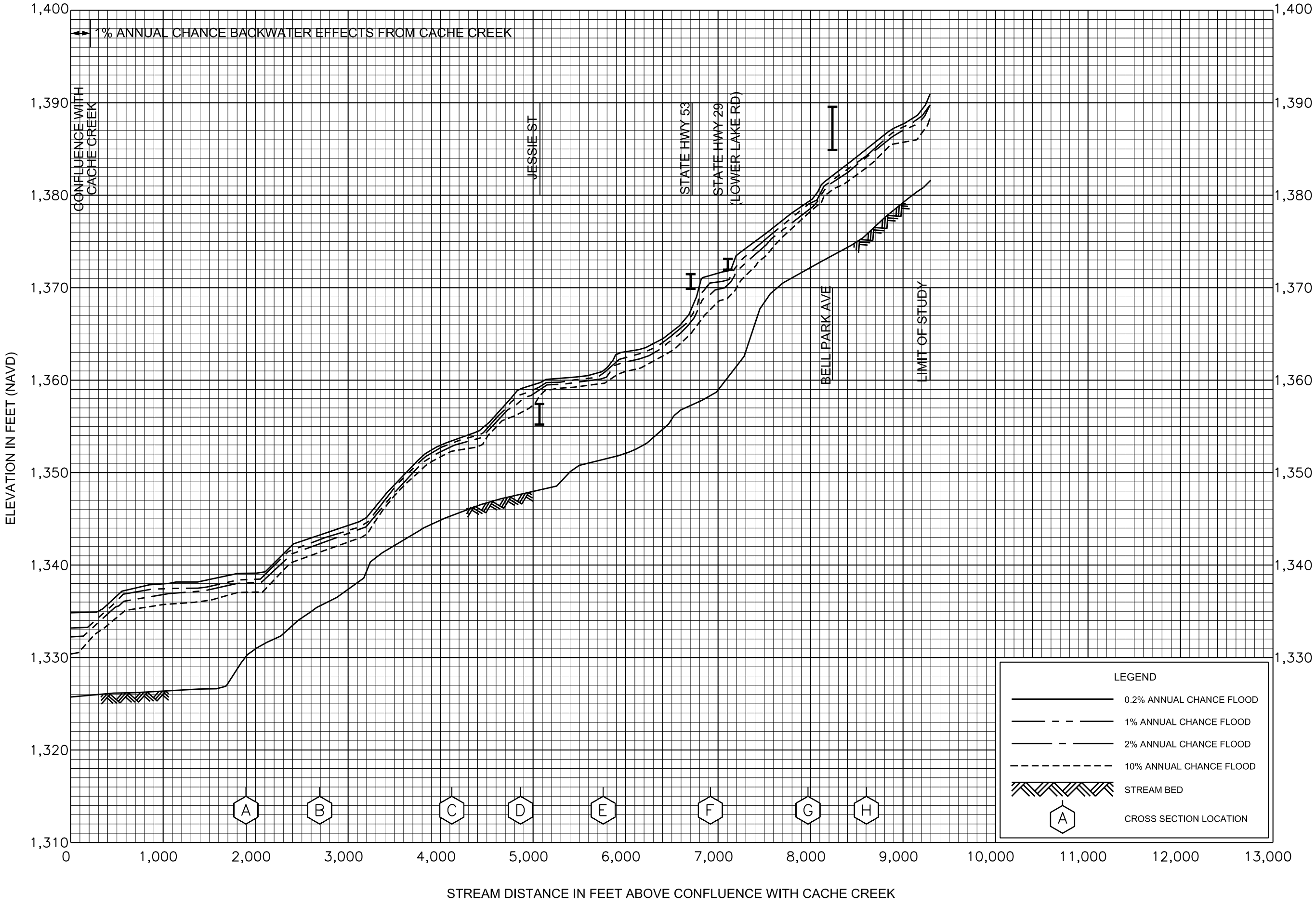

FLOOD PROFILES

SIEGLER CANYON CREEK

FEDERAL EMERGENCY MANAGEMENT AGENCY

LAKE COUNTY, CA
AND INCORPORATED AREAS

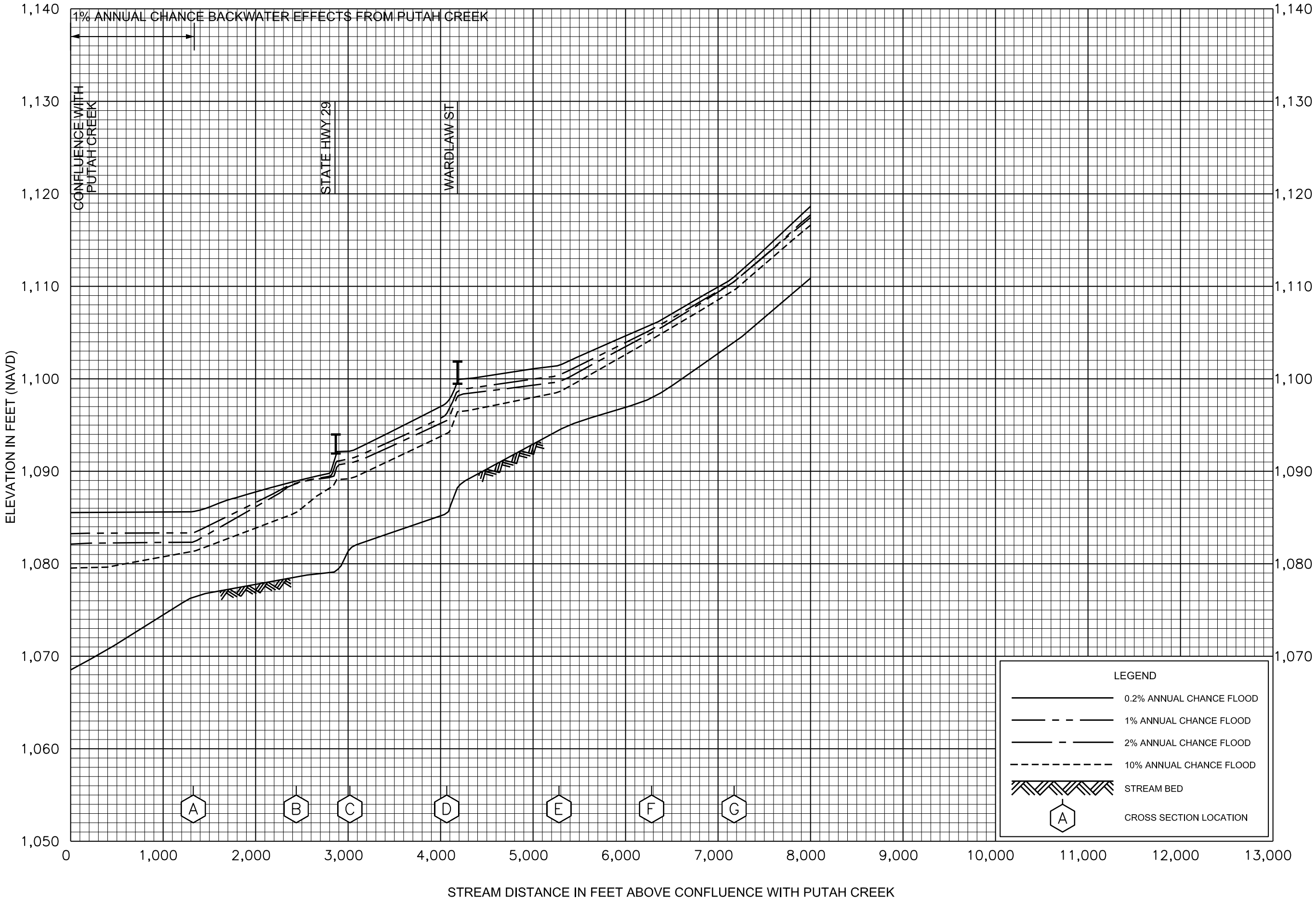

FLOOD PROFILES

ST HELENA CREEK

FEDERAL EMERGENCY MANAGEMENT AGENCY

LAKE COUNTY, CA
AND INCORPORATED AREAS

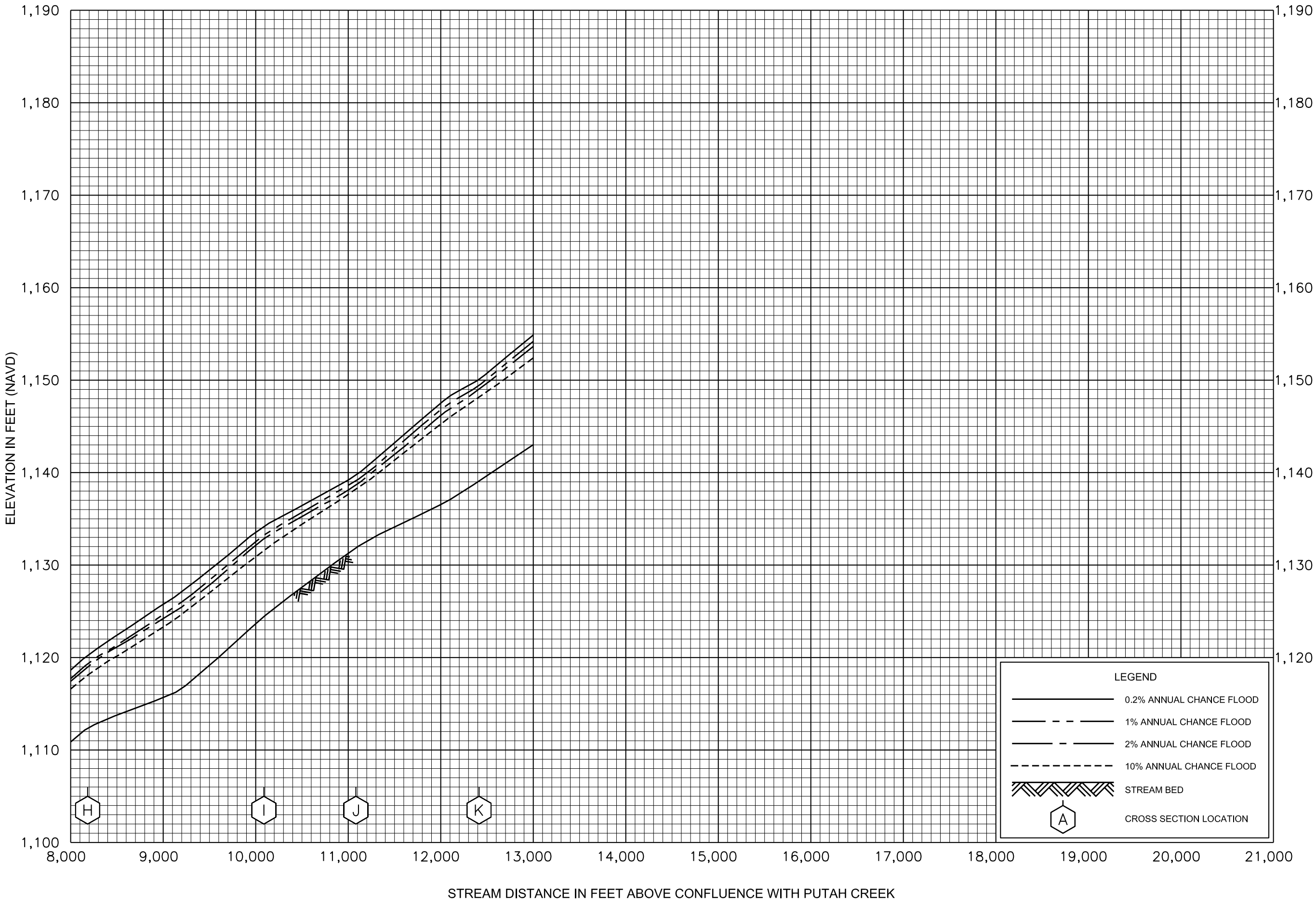

FLOOD PROFILES

ST HELENA CREEK

FEDERAL EMERGENCY MANAGEMENT AGENCY

LAKE COUNTY, CA
AND INCORPORATED AREAS

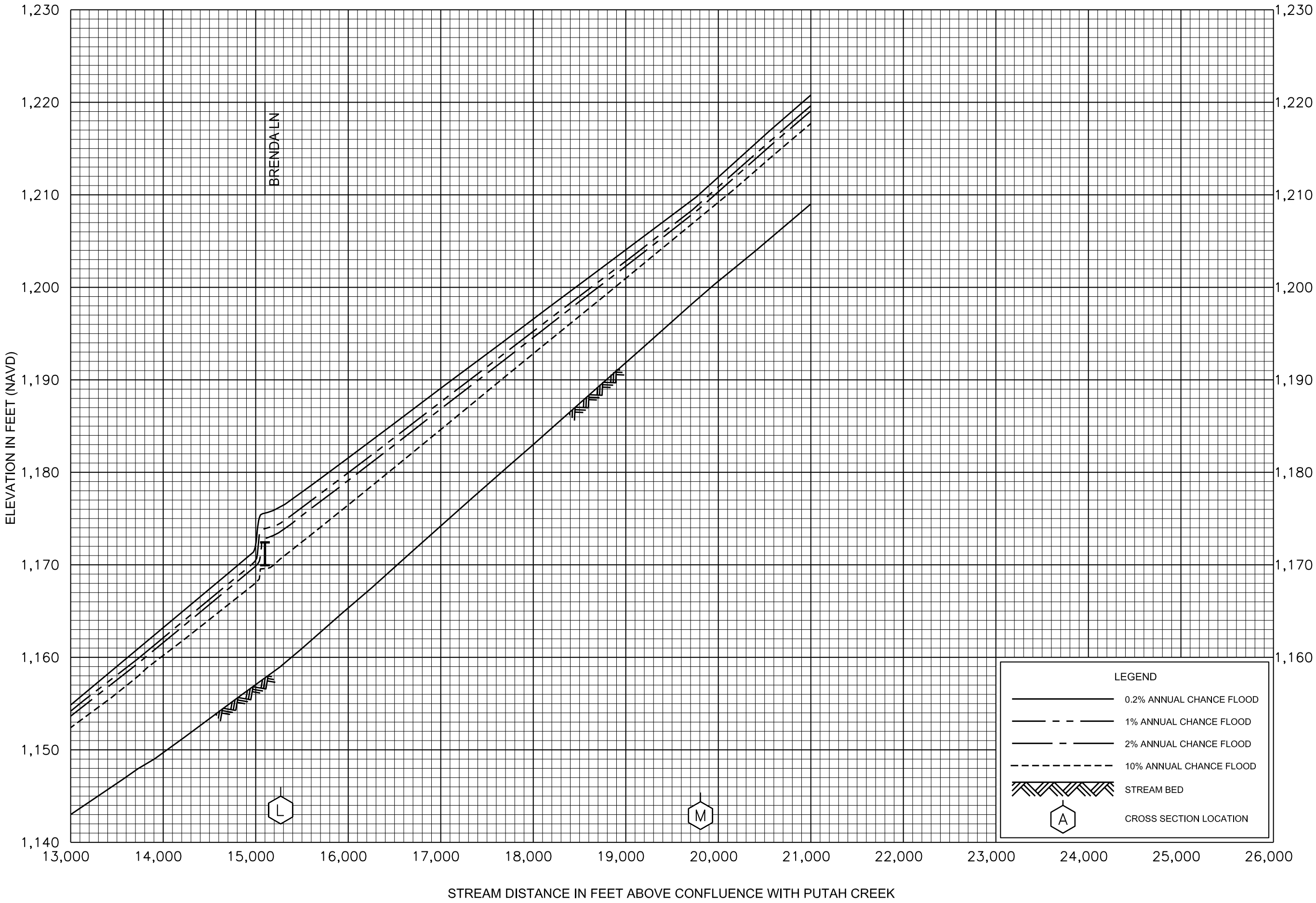

FLOOD PROFILES

ST HELENA CREEK

FEDERAL EMERGENCY MANAGEMENT AGENCY

LAKE COUNTY, CA
AND INCORPORATED AREAS

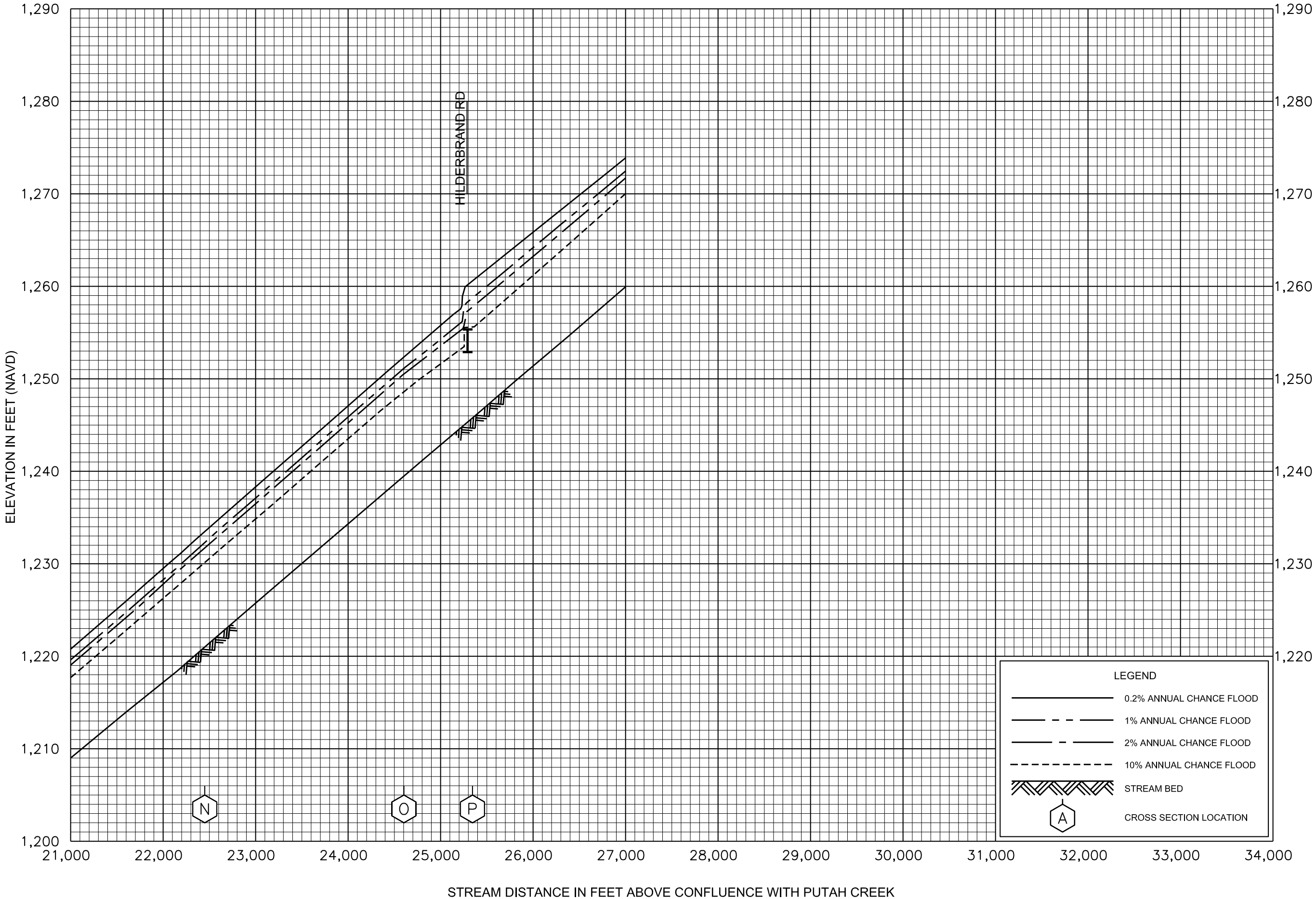

FLOOD PROFILES

ST HELENA CREEK

FEDERAL EMERGENCY MANAGEMENT AGENCY

LAKE COUNTY, CA
AND INCORPORATED AREAS

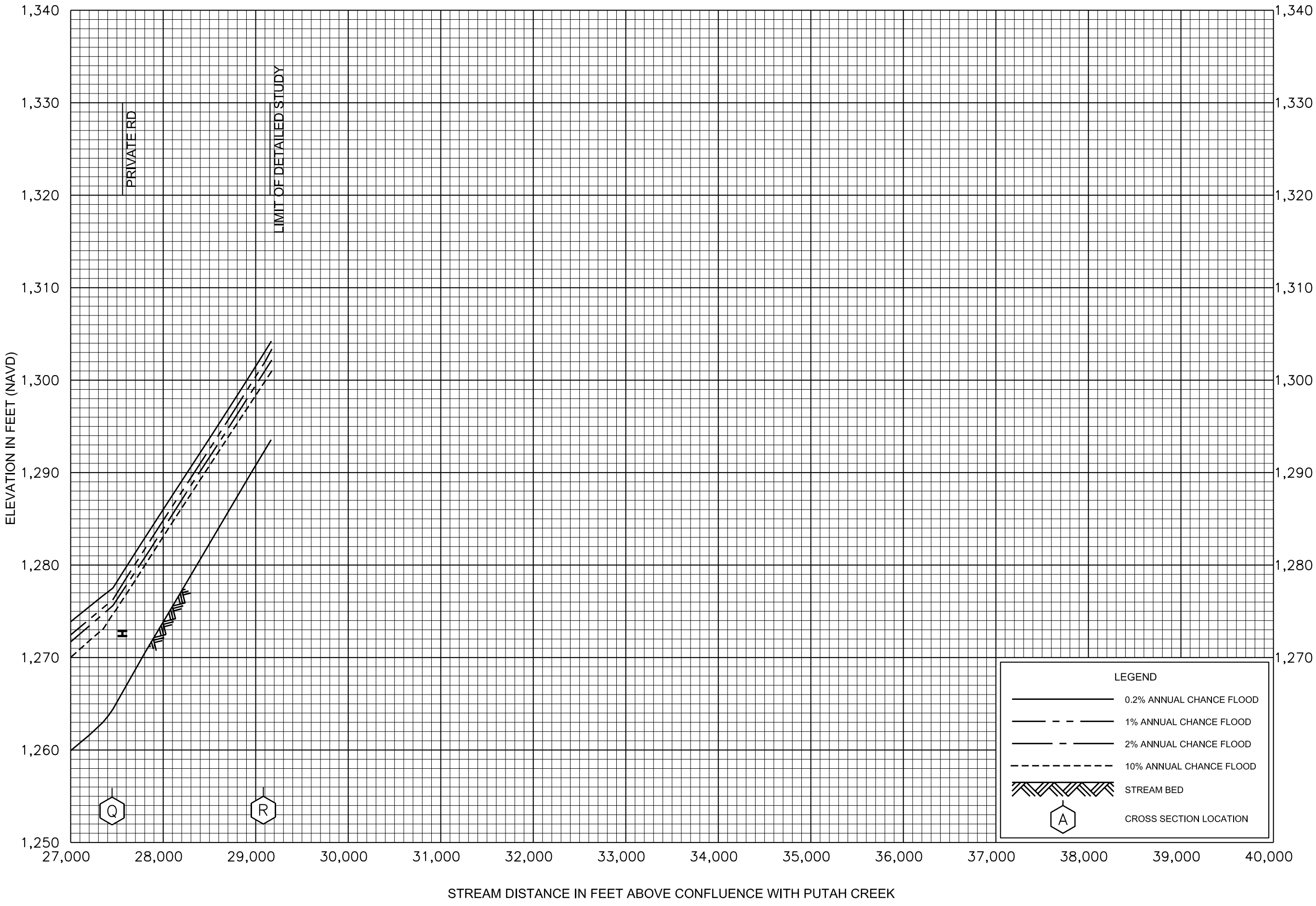

FLOOD PROFILES

ST HELENA CREEK

FEDERAL EMERGENCY MANAGEMENT AGENCY

LAKE COUNTY, CA
AND INCORPORATED AREAS

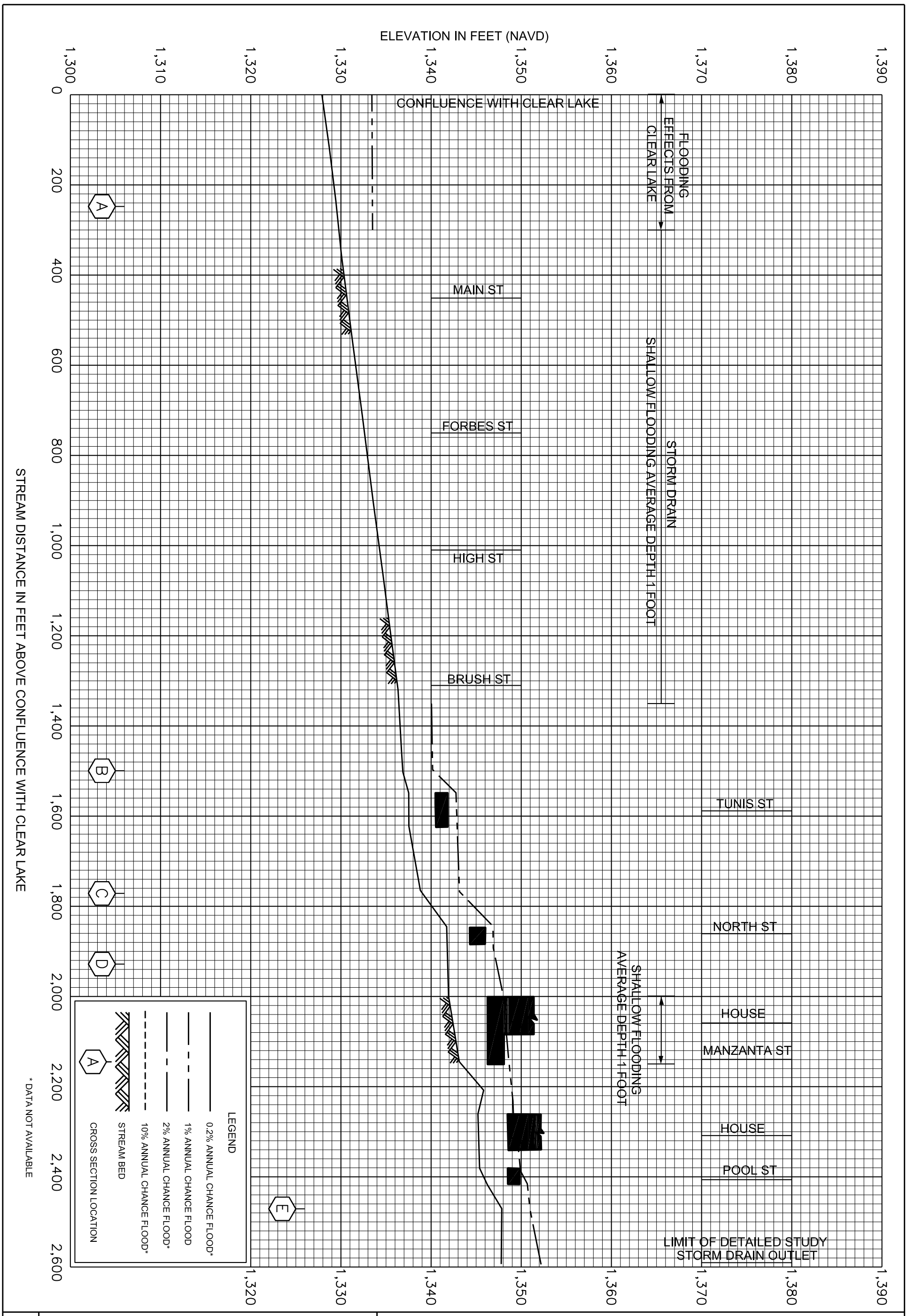

FEDERAL EMERGENCY MANAGEMENT AGENCY

LAKE COUNTY, CA
AND INCORPORATED AREAS

FLOOD PROFILES

TENTH STREET DRAIN

82P

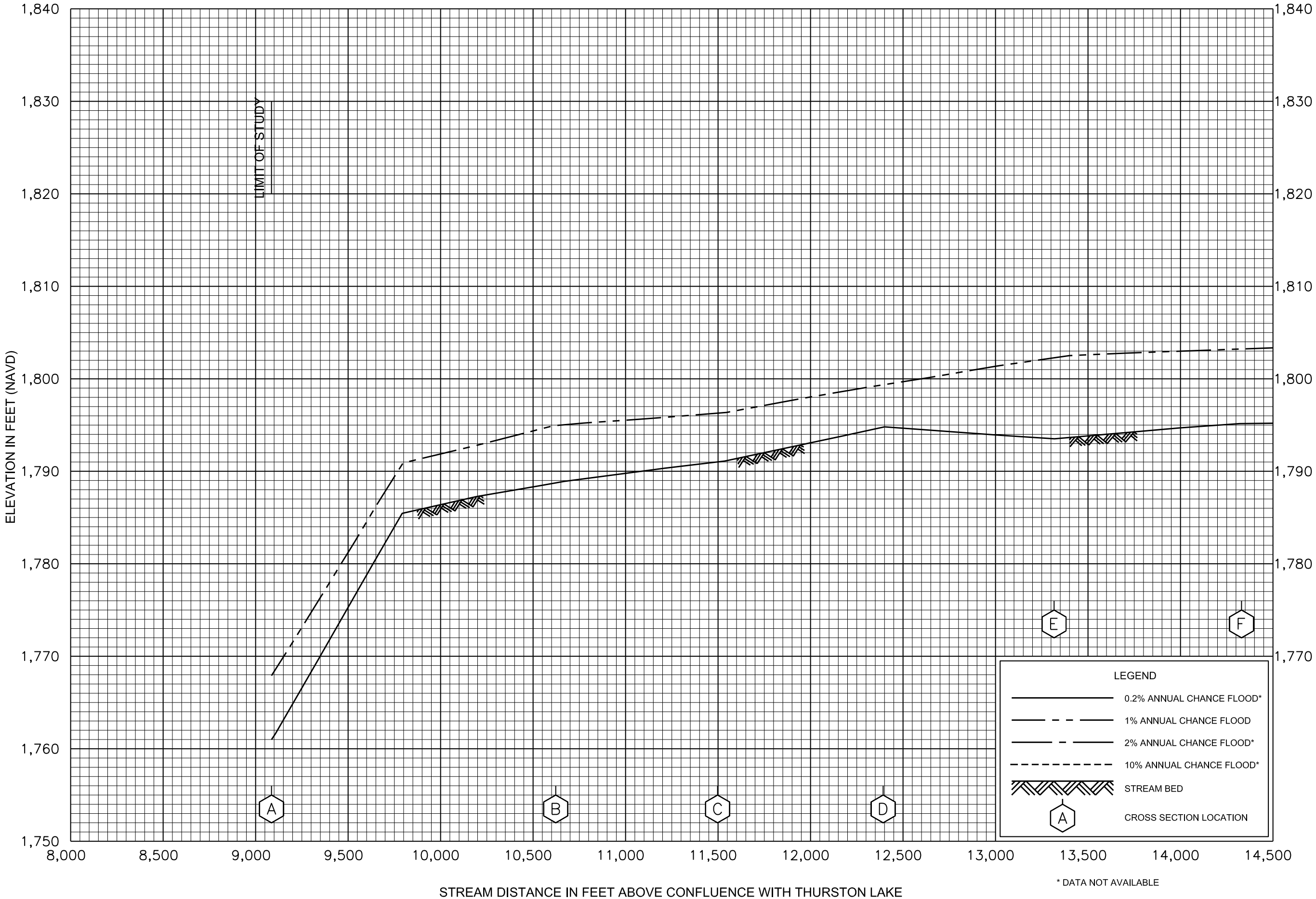

FLOOD PROFILES

THURSTON CREEK

FEDERAL EMERGENCY MANAGEMENT AGENCY

LAKE COUNTY, CA
AND INCORPORATED AREAS

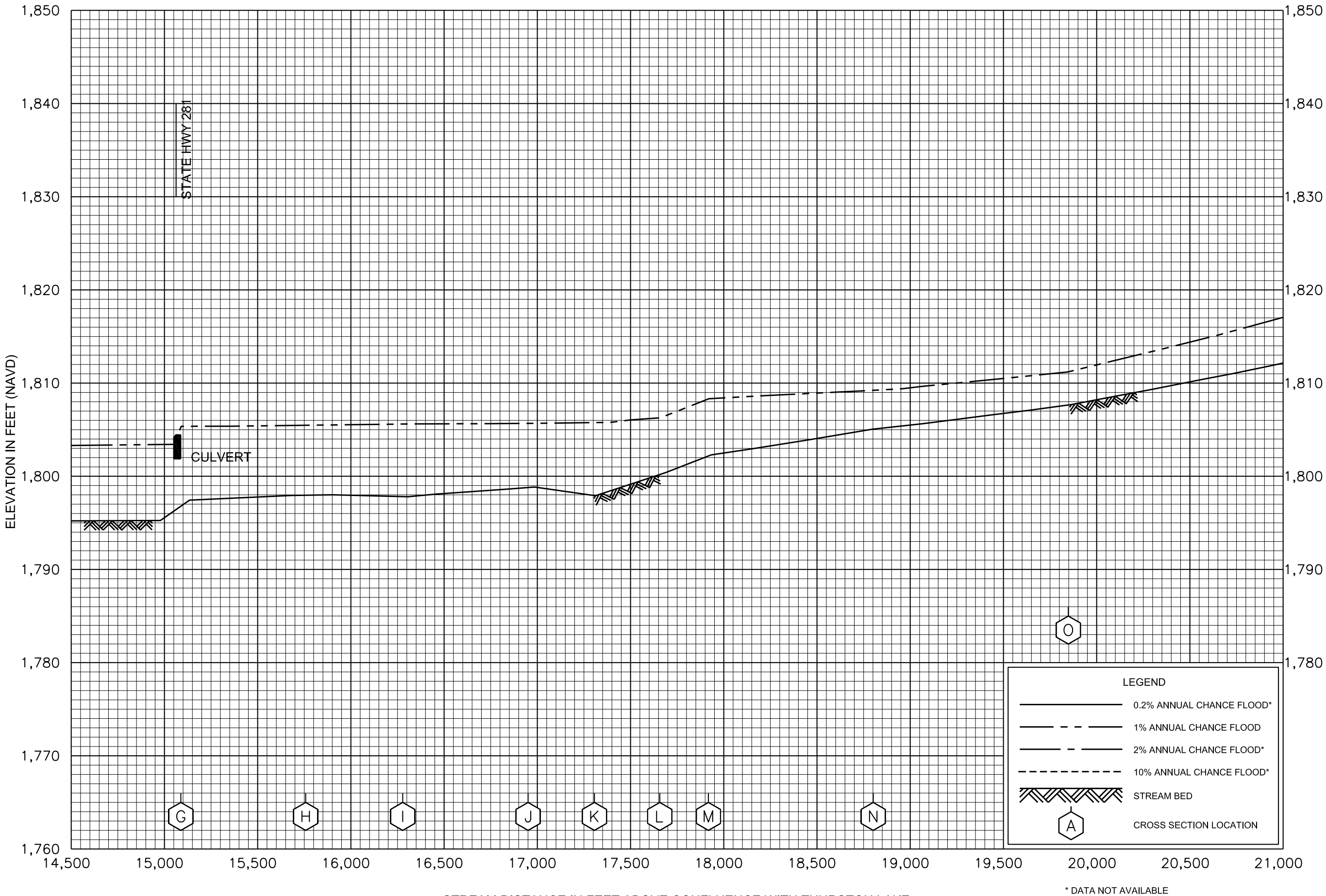

FLOOD PROFILES

THURSTON CREEK

FEDERAL EMERGENCY MANAGEMENT AGENCY

LAKE COUNTY, CA
AND INCORPORATED AREAS

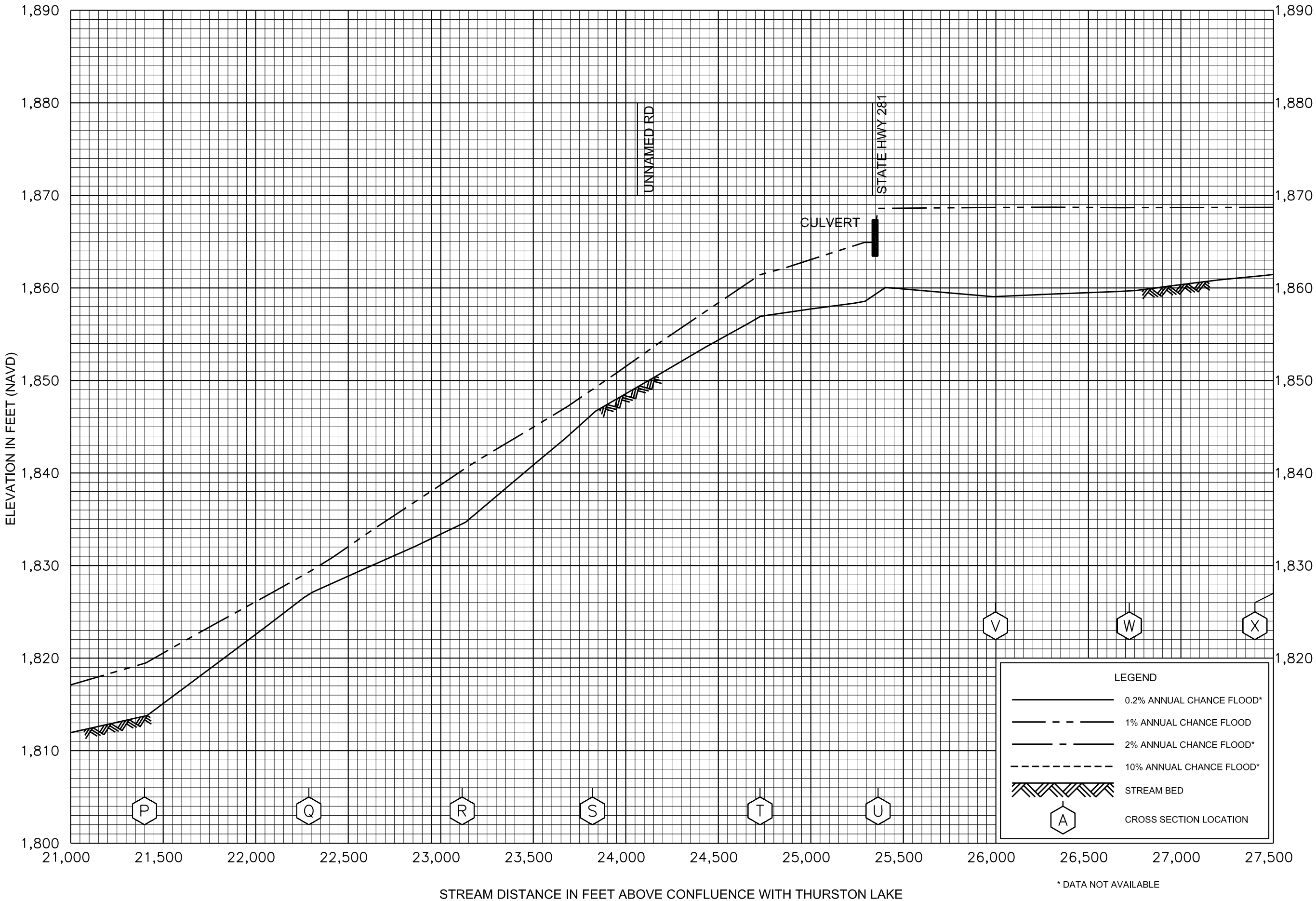

FLOOD PROFILES

THURSTON CREEK

FEDERAL EMERGENCY MANAGEMENT AGENCY

LAKE COUNTY, CA
AND INCORPORATED AREAS

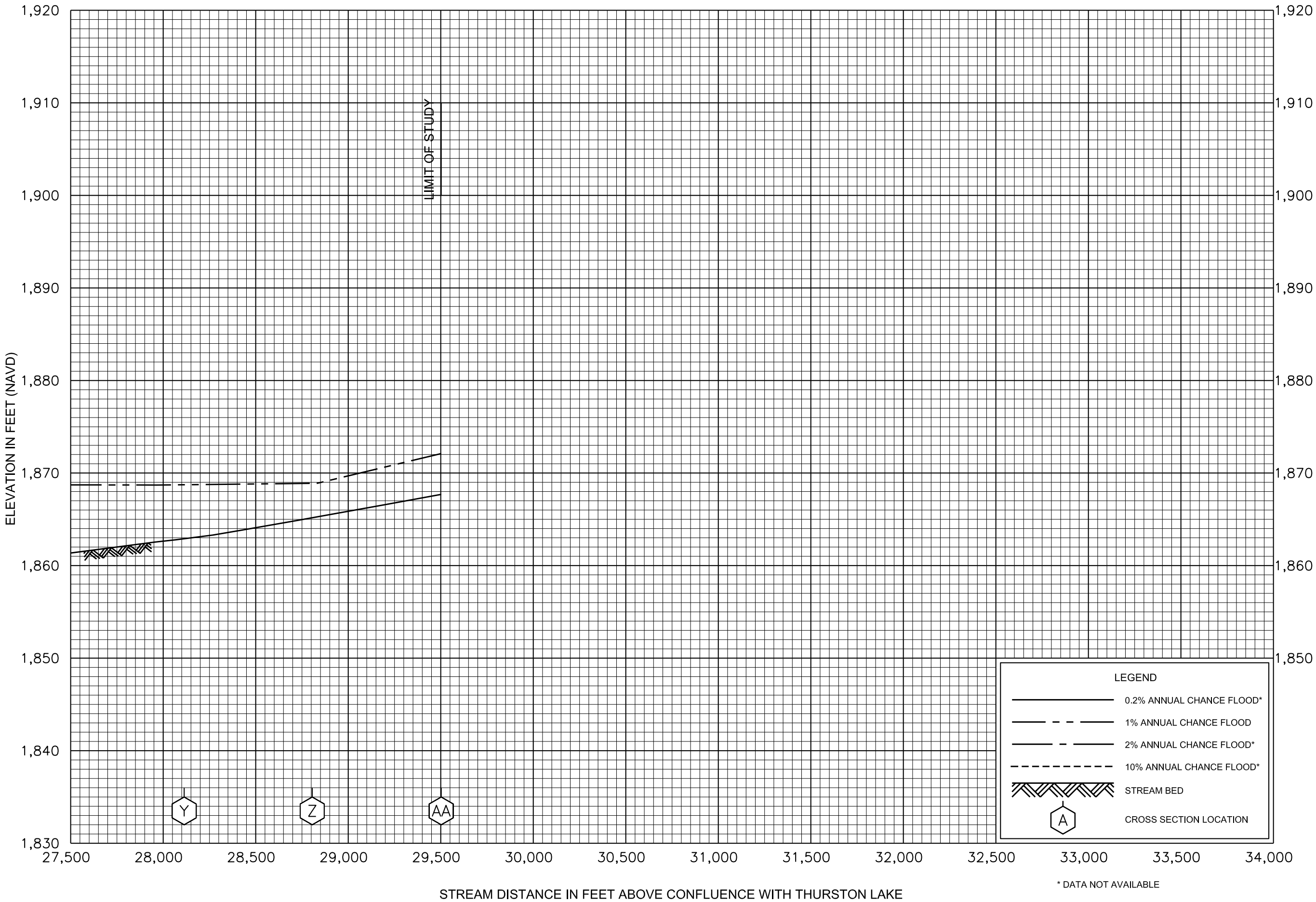

FLOOD PROFILES

THURSTON CREEK

FEDERAL EMERGENCY MANAGEMENT AGENCY

LAKE COUNTY, CA
AND INCORPORATED AREAS



FLOOD PROFILES

TODD ROAD DRAIN

FEDERAL EMERGENCY MANAGEMENT AGENCY

LAKE COUNTY, CA
AND INCORPORATED AREAS



FLOOD PROFILES

WOLF CREEK

FEDERAL EMERGENCY MANAGEMENT AGENCY

LAKE COUNTY, CA
AND INCORPORATED AREAS

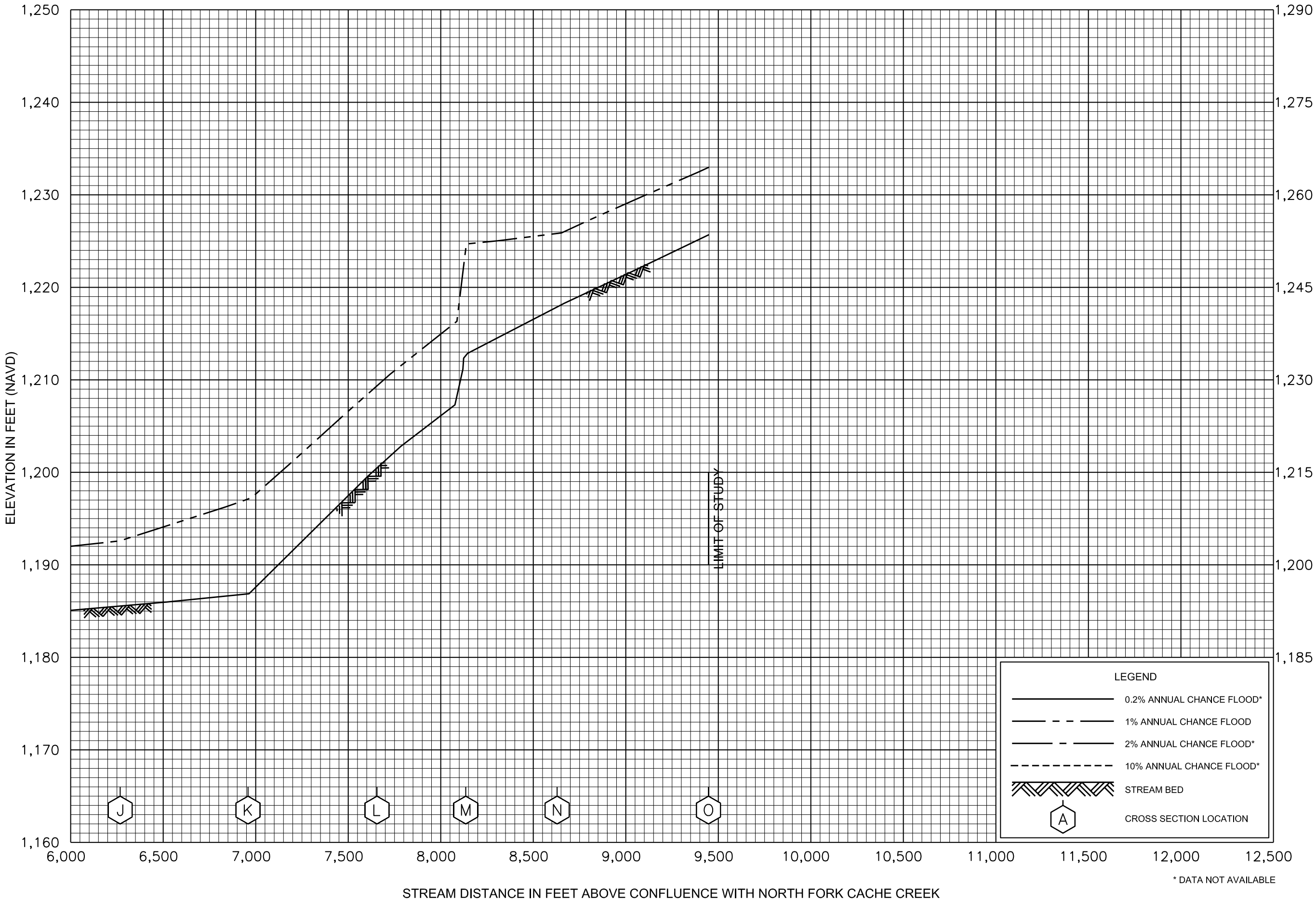

FLOOD PROFILES

WOLF CREEK

FEDERAL EMERGENCY MANAGEMENT AGENCY

LAKE COUNTY, CA
AND INCORPORATED AREAS