FLOOD INSURANCE STUDY

FEDERAL EMERGENCY MANAGEMENT AGENCY

VOLUME 6 OF 6

LOS ANGELES COUNTY, CALIFORNIA

AND INCORPORATED AREAS

COMMUNITY NAME	NUMBER	COMMUNITY NAME	NUMBER
LOS ANGELES COUNTY UNINCORPORATED AREAS	065043	CLAREMONT, CITY OF*	060109
AGOURA HILLS, CITY OF	065072	COMMERCE, CITY OF	060110
ALHAMBRA, CITY OF*	060095	COMPTON, CITY OF	060111
ARCADIA, CITY OF	065014	COVINA, CITY OF*	065024
ARTESIA, CITY OF*	060097	CUDAHY, CITY OF	060657
AVALON, CITY OF	060098	CULVER CITY, CITY OF	060114
AZUSA, CITY OF	065015	DIAMOND BAR, CITY OF	060741
BALDWIN PARK, CITY OF*	060100	DOWNEY, CITY OF	060645
BELL, CITY OF*	060101	DUARTE, CITY OF*	065026
BELL GARDENS, CITY OF	060656	EL MONTE, CITY OF*	060658
BELLFLOWER, CITY OF	060102	EL SEGUNDO, CITY OF	060118
BEVERLY HILLS, CITY OF*	060655	GARDENA, CITY OF	060119
BRADBURY, CITY OF*	065017	GLENDALE, CITY OF*	065030
BURBANK, CITY OF	065018	GLENDORA, CITY OF*	065031
CALABASAS, CITY OF	060749	HAWAIIAN GARDENS, CITY OF*	065032
CARSON, CITY OF	060107	HAWTHORNE, CITY OF*	060123
CERRITOS, CITY OF	060108	HERMOSA BEACH, CITY OF	060124

*No Special Flood Hazard Areas Identified

PRELIMINARY: March 9, 2016

FLOOD INSURANCE STUDY NUMBER

06037CV006C

Version Number 2.3.3.2

FEMA

COMMUNITY NAME	NUMBER	COMMUNITY NAME	NUMBER
HIDDEN HILLS, CITY OF	060125	PICO RIVERA, CITY OF	060148
HUNTINGTON PARK, CITY OF*	060126	POMONA, CITY OF*	060149
INDUSTRY, CITY OF*	065035	RANCHO PALOS VERDES, CITY OF*	060464
INGLEWOOD, CITY OF*	065036	REDONDO BEACH, CITY OF	060150
IRWINDALE, CITY OF*	060129	ROLLING HILLS, CITY OF*	060151
LA CANADA FLINTRIDGE, CITY OF*	060669	ROLLING HILLS ESTATES, CITY OF *	065054
LA HABRA HEIGHTS, CITY OF*	060701	ROSEMEAD, CITY OF*	060153
LA MIRADA, CITY OF	060131	SAN DIMAS, CITY OF	060154
LA PUENTE, CITY OF*	065039	SAN FERNANDO, CITY OF*	060628
LA VERNE, CITY OF*	060133	SAN GABRIEL, CITY OF*	065055
LAKEWOOD, CITY OF	060130	SAN MARINO, CITY OF*	065057
LANCASTER, CITY OF	060672	SANTA CLARITA, CITY OF	060729
LAWNDALE, CITY OF*	060134	SANTA FE SPRINGS, CITY OF	060158
LOMITA, CITY OF*	060135	SANTA MONICA, CITY OF	060159
LONG BEACH, CITY OF	060136	SIERRA MADRE, CITY OF*	065059
LOS ANGELES, CITY OF	060137	SIGNAL HILL, CITY OF*	060161
LYNWOOD, CITY OF	060635	SOUTH EL MONTE, CITY OF*	060162
MALIBU, CITY OF	060745	SOUTH GATE, CITY OF	060163
MANHATTAN BEACH, CITY OF	060138	SOUTH PASADENA, CITY OF*	065061
MAYWOOD, CITY OF*	060651	TEMPLE CITY, CITY OF	060653
MONROVIA, CITY OF*	065046	TORRANCE, CITY OF	060165
MONTEBELLO, CITY OF	060141	VERNON, CITY OF*	060166
MONTEREY PARK, CITY OF*	065047	WALNUT, CITY OF*	065069
NORWALK, CITY OF	060652	WEST COVINA, CITY OF	060666
PALMDALE, CITY OF	060144	WEST HOLLYWOOD, CITY OF	060720
PALOS VERDES ESTATES, CITY OF	060145	WESTLAKE VILLAGE, CITY OF	060744
PARAMOUNT, CITY OF	065049	WHITTIER, CITY OF	060169
PASADENA, CITY OF*	065050		

*No Special Flood Hazard Areas Identified

PRELIMINARY: March 9, 2016

FLOOD INSURANCE STUDY NUMBER

06037CV006C

Version Number 2.3.3.2

FEMA

TABLE OF CONTENTS
Volume 1

		Page
SECTION 1.0 – INTRODUCTION		**1**
1.1	The National Flood Insurance Program	1
1.2	Purpose of this Flood Insurance Study Report	2
1.3	Jurisdictions Included in the Flood Insurance Study Project	2
1.4	Considerations for using this Flood Insurance Study Report	18
SECTION 2.0 – FLOODPLAIN MANAGEMENT APPLICATIONS		**30**
2.1	Floodplain Boundaries	30
2.2	Floodways	64
2.3	Base Flood Elevations	65
2.4	Non-Encroachment Zones	65
2.5	Coastal Flood Hazard Areas	65
2.5.1	Water Elevations and the Effects of Waves	65
2.5.2	Floodplain Boundaries and BFEs for Coastal Areas	67
2.5.3	Coastal High Hazard Areas	68
2.5.4	Limit of Moderate Wave Action	69
SECTION 3.0 – INSURANCE APPLICATIONS		**70**
3.1	National Flood Insurance Program Insurance Zones	70
3.2	Coastal Barrier Resources System	72
SECTION 4.0 – AREA STUDIED		**72**
4.1	Basin Description	72
4.2	Principal Flood Problems	73
4.3	Non-Levee Flood Protection Measures	77
4.4	Levees	78
SECTION 5.0 – ENGINEERING METHODS		**82**
5.1	Hydrologic Analyses	82

Figures

	Page
Figure 1: FIRM Panel Index	20
Figure 2: FIRM Notes to Users	23
Figure 3: Map Legend for FIRM	26
Figure 4: Floodway Schematic	64
Figure 5: Wave Runup Transect Schematic	67
Figure 6: Coastal Transect Schematic	69

Volume 1, Continued

Tables

	Page
Table 1: Listing of NFIP Jurisdictions	2
Table 2: Flooding Sources Included in this FIS Report	31
Table 3: Flood Zone Designations by Community	71
Table 4: Coastal Barrier Resources System Information	72
Table 5: Basin Characteristics	73
Table 6: Principal Flood Problems	74
Table 7: Historic Flooding Elevations	77
Table 8: Non-Levee Flood Protection Measures	78
Table 9: Levees	80

Volume 2

SECTION 5.0 – ENGINEERING METHODS, Continued

5.2	Hydraulic Analyses	119
5.3	Coastal Analyses	151
	5.3.1 Stillwater Elevations	152
	5.3.2 Waves	153
	5.3.3 Coastal Erosion	157
	5.3.4 Wave Hazard Analyses	158
5.4	Alluvial Fan Analyses	159

SECTION 6.0 – MAPPING METHODS		**159**
6.1	Vertical and Horizontal Control	159
6.2	Base Map	161
6.3	Floodplain and Floodway Delineation	163

Figures

	Page
Figure 7: Frequency Discharge-Drainage Area Curves	114
Figure 8: 1% Annual Chance Total Stillwater Elevations for Coastal Areas	153
Figure 9: Transect Location Map	158

Tables

	Page
Table 10: Summary of Discharges	83
Table 11: Summary of Non-Coastal Stillwater Elevations	115
Table 12: Stream Gage Information used to Determine Discharges	117
Table 13: Summary of Hydrologic and Hydraulic Analyses	120
Table 14: Roughness Coefficients	149
Table 15: Summary of Coastal Analyses	152
Table 16: Tide Gage Analysis Specifics	153
Table 17: Coastal Parameters	158
Table 18: Summary of Alluvial Fan Analyses	159
Table 19: Results of Alluvial Fan Analyses	159

Volume 2, Continued

Tables, Continued

	Page
Table 20: Countywide Vertical Datum Conversion	160
Table 21: Stream-Based Vertical Datum Conversion	160
Table 22: Base Map Sources	162
Table 23: Summary of Topographic Elevation Data used in Mapping	164
Table 24: Floodway Data	166

Volume 3

SECTION 6.0 – MAPPING METHODS, Continued

6.4	Coastal Flood Hazard Mapping	174
6.5	FIRM Revisions	181
6.5.1	Letters of Map Amendment	181
6.5.2	Letters of Map Revision Based on Fill	181
6.5.3	Letters of Map Revision	181
6.5.4	Physical Map Revisions	182
6.5.5	Contracted Restudies	182
6.5.6	Community Map History	183

SECTION 7.0 – CONTRACTED STUDIES AND COMMUNITY COORDINATION 187

7.1	Contracted Studies	187
7.2	Community Meetings	192

SECTION 8.0 – ADDITIONAL INFORMATION 206

SECTION 9.0 – BIBLIOGRAPHY AND REFERENCES 213

Tables

	Page
Table 25: Flood Hazard and Non-Encroachment Data for Selected Streams	174
Table 26: Summary of Coastal Mapping Considerations	175
Table 27: Incorporated Letters of Map Change	182
Table 28: Community Map History	184
Table 29: Summary of Contracted Studies Included in this FIS Report	187
Table 30: Community Meetings	193
Table 31: Map Repositories	206
Table 32: Additional Information	212
Table 33: Bibliography and References	214

Volume 3, Continued

Exhibits

Flood Profiles	Panel
Amargosa Creek	01-03P
Anaverde Creek	04-06P
Avalon Canyon	07-10P
Big Rock Wash	11-12P
Cheseboro Creek	13-15P
Cold Creek	16-21P

Volume 4

Exhibits

Flood Profiles	Panel
Dark Canyon	22-23P
Dry Canyon	24-33P
Escondido Canyon	34-39P
Flow Along Empire Avenue	40P
Flowline No. 1	41P
Garapito Creek	42-44P
Hacienda Creek	45P
Kagel Canyon	46-57P
Lake Street Overflow	58P
La Mirada Creek	59-62P
Las Flores Canyon	63-66P
Las Virgenes Creek	67-76P
INTENTIONALLY LEFT OUT	77P
Liberty Canyon	78-79P
Lindero Canyon above Confluence with Medea Creek	80-81P
Lindero Canyon above Lake Lindero	82-87P
Lindero Canyon spillway at Lindero	88P
Little Rock Wash–Profile A	89-92P
Little Rock Wash–Profile B	93P
Little Rock Wash–Profile C	94P
Lobo Canyon	95-98P
Lockheed Drain Channel	99-102P
Lopez Canyon Channel	103-104P
Los Angeles River Left Overbank Path 2	105-108P
Los Angeles River Right Overbank Path 1	109-111P
Los Angeles River Right Overbank Path 2	112P
Malibu Creek	113-115P

Volume 5

Exhibits

Flood Profiles	Panel
Medea Creek	116-127P
Medea Creek (above Ventura Freeway)	128-129P
Mill Creek	130-134P
North Overflow (A)	135P
North Overflow (B)	136P
Old Topanga Canyon	137-142P
Overflow Area of Lockheed Drain Channel	143P
Overflow Area of Lockheed Storm Drain	144P
Palo Comando Creek	145-150P
Ramirez Canyon	151-156P
Rio Hondo Left Overbank Path 3	157P
Rio Hondo Left Overbank Path 5	158-159P
Rio Hondo Left Overbank Path 6	160P
Rustic Canyon	161-164P
Sand Canyon Creek	165P
Santa Maria Canyon	166P
Stokes Canyon	167-170P
Topanga Canyon	171-195P
Trancas Creek	196P
Triunfo Creek	197-200P
Unnamed Canyon (Serra Retreat Area)	201-202P
Upper Los Angeles River Left Overbank	203P
Weldon Canyon	204-205P

Volume 6

Exhibits

Flood Profiles	Panel
Zuma Canyon	206-213P
Unnamed Stream Main Reach	214-219P
Unnamed Stream Tributary 1	220-221P
Unnamed Stream Tributary 2	222-224P

Published Separately

Flood Insurance Rate Map (FIRM)

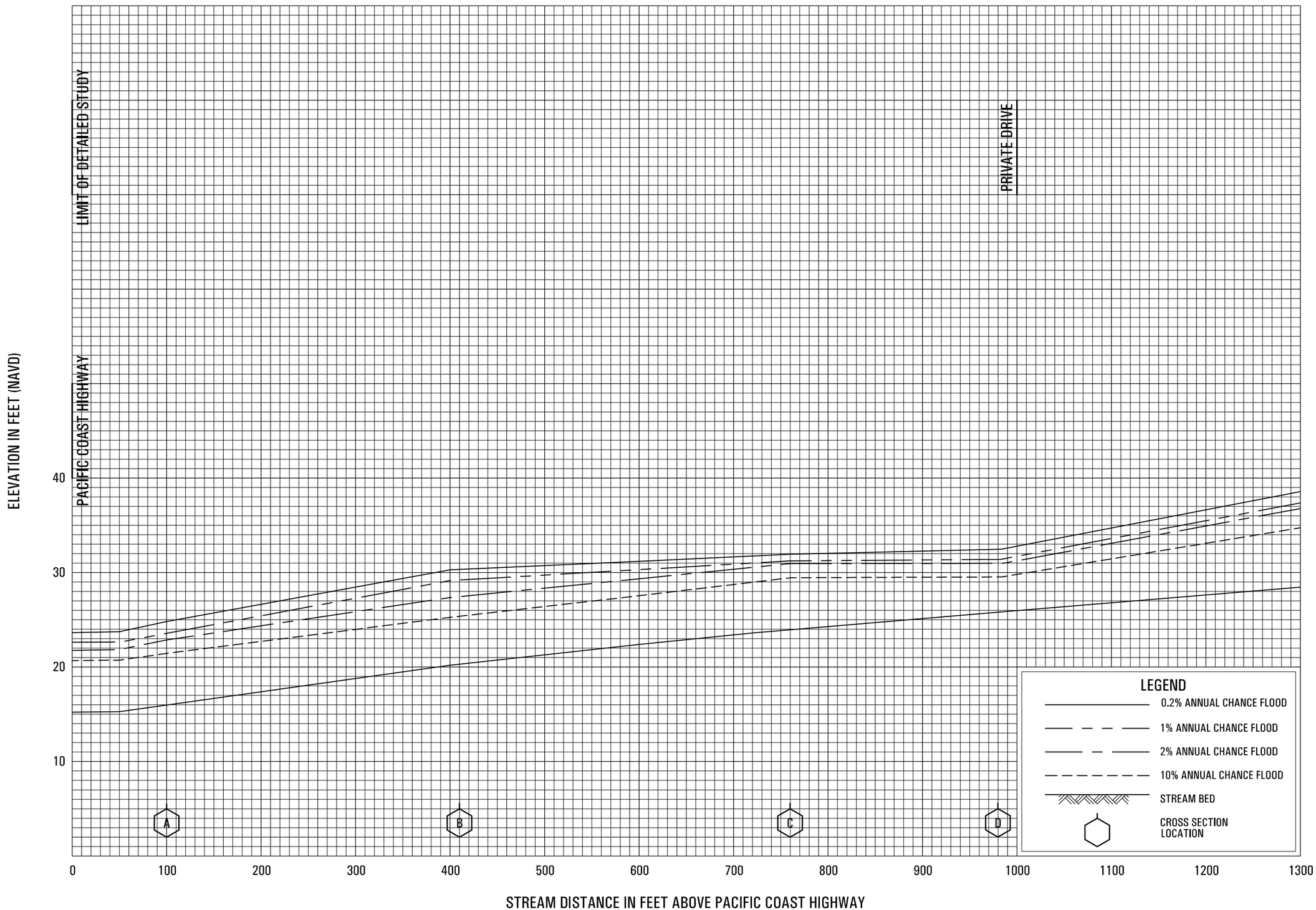

FLOOD PROFILES

ZUMA CANYON

FEDERAL EMERGENCY MANAGEMENT AGENCY

LOS ANGELES COUNTY, CA

AND INCORPORATED AREAS

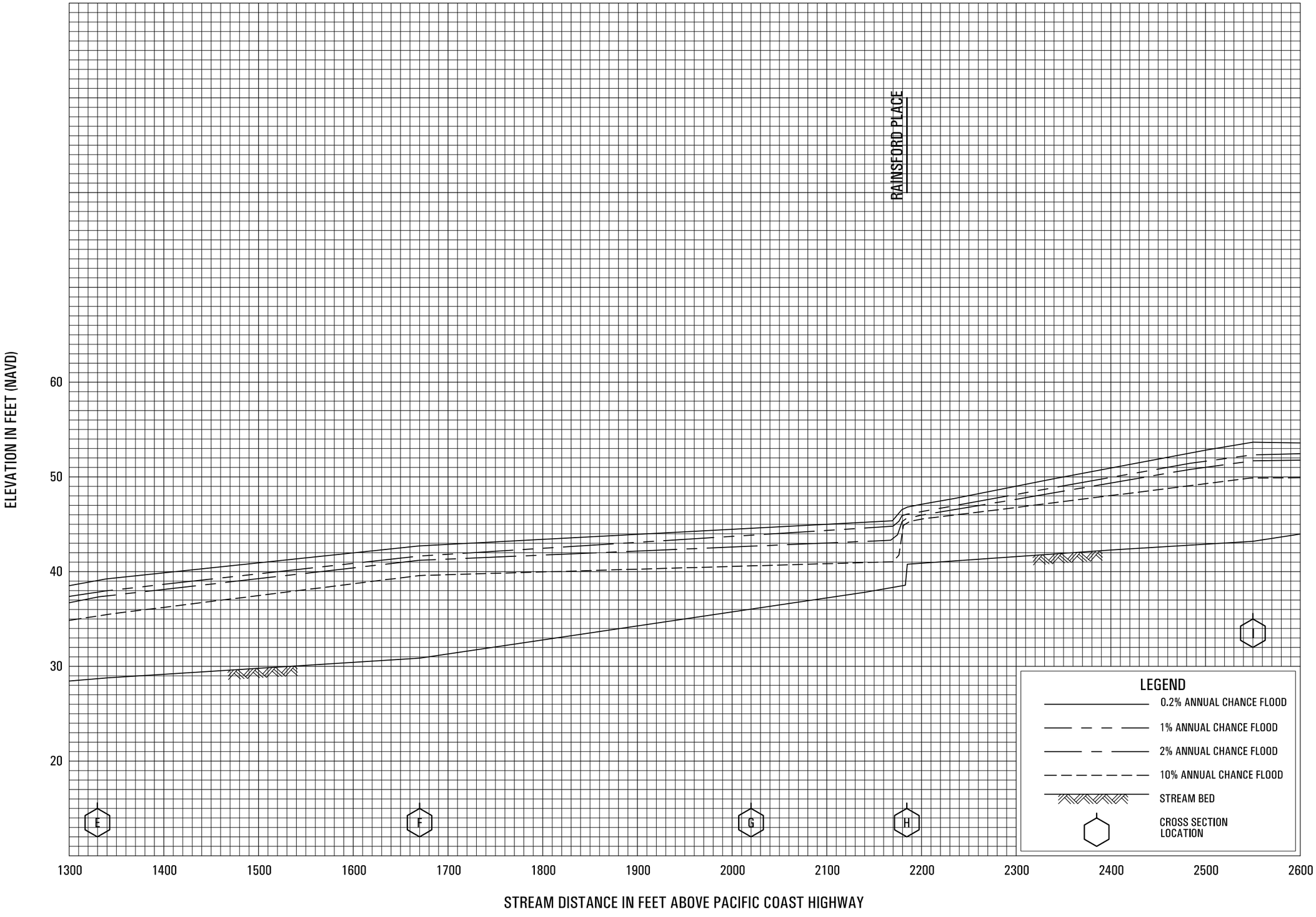

FLOOD PROFILES

ZUMA CANYON

FEDERAL EMERGENCY MANAGEMENT AGENCY

LOS ANGELES COUNTY, CA

AND INCORPORATED AREAS

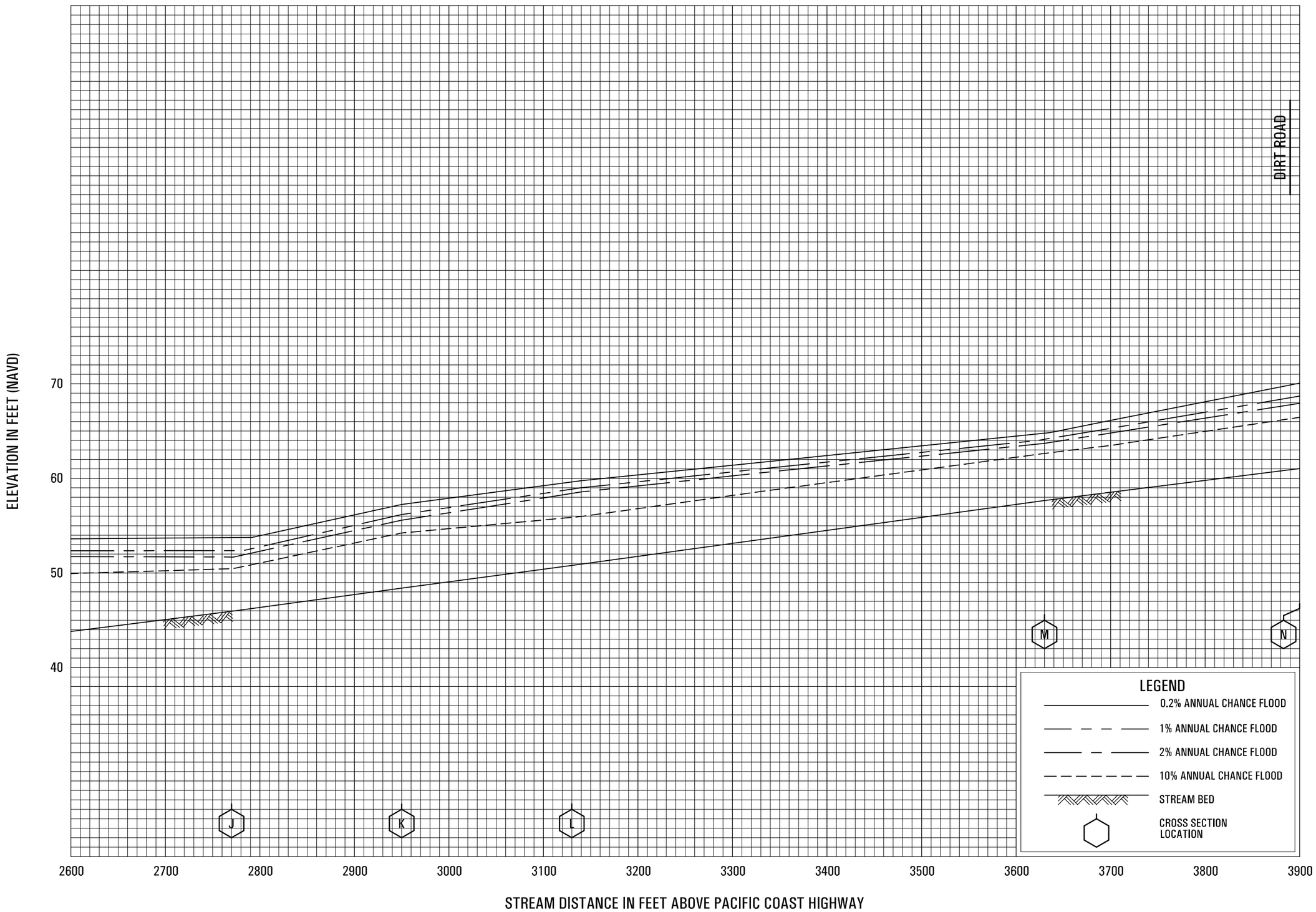

FLOOD PROFILES

ZUMA CANYON

FEDERAL EMERGENCY MANAGEMENT AGENCY

LOS ANGELES COUNTY, CA

AND INCORPORATED AREAS

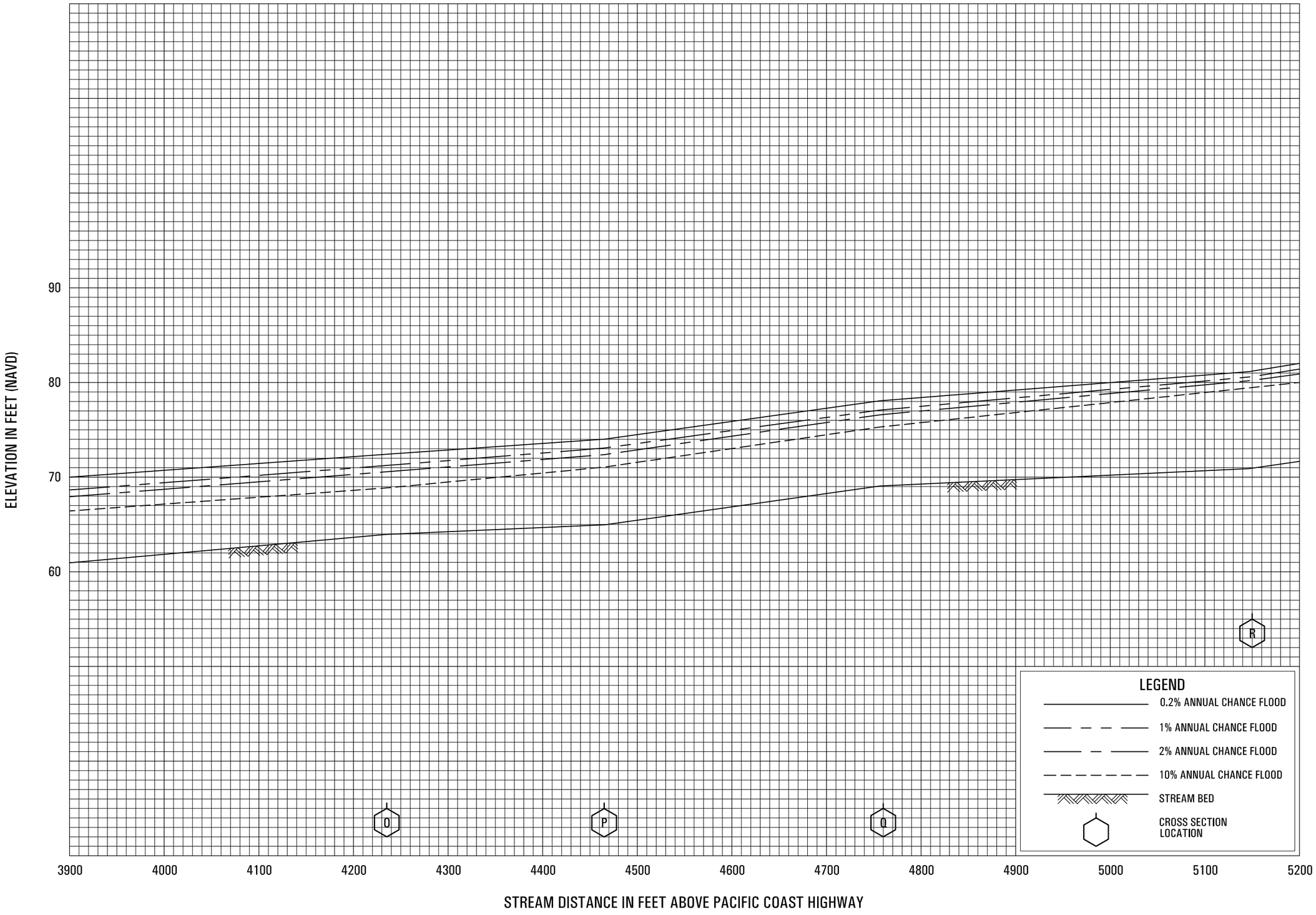

FLOOD PROFILES

ZUMA CANYON

FEDERAL EMERGENCY MANAGEMENT AGENCY

LOS ANGELES COUNTY, CA

AND INCORPORATED AREAS



FLOOD PROFILES

ZUMA CANYON

FEDERAL EMERGENCY MANAGEMENT AGENCY

LOS ANGELES COUNTY, CA

AND INCORPORATED AREAS

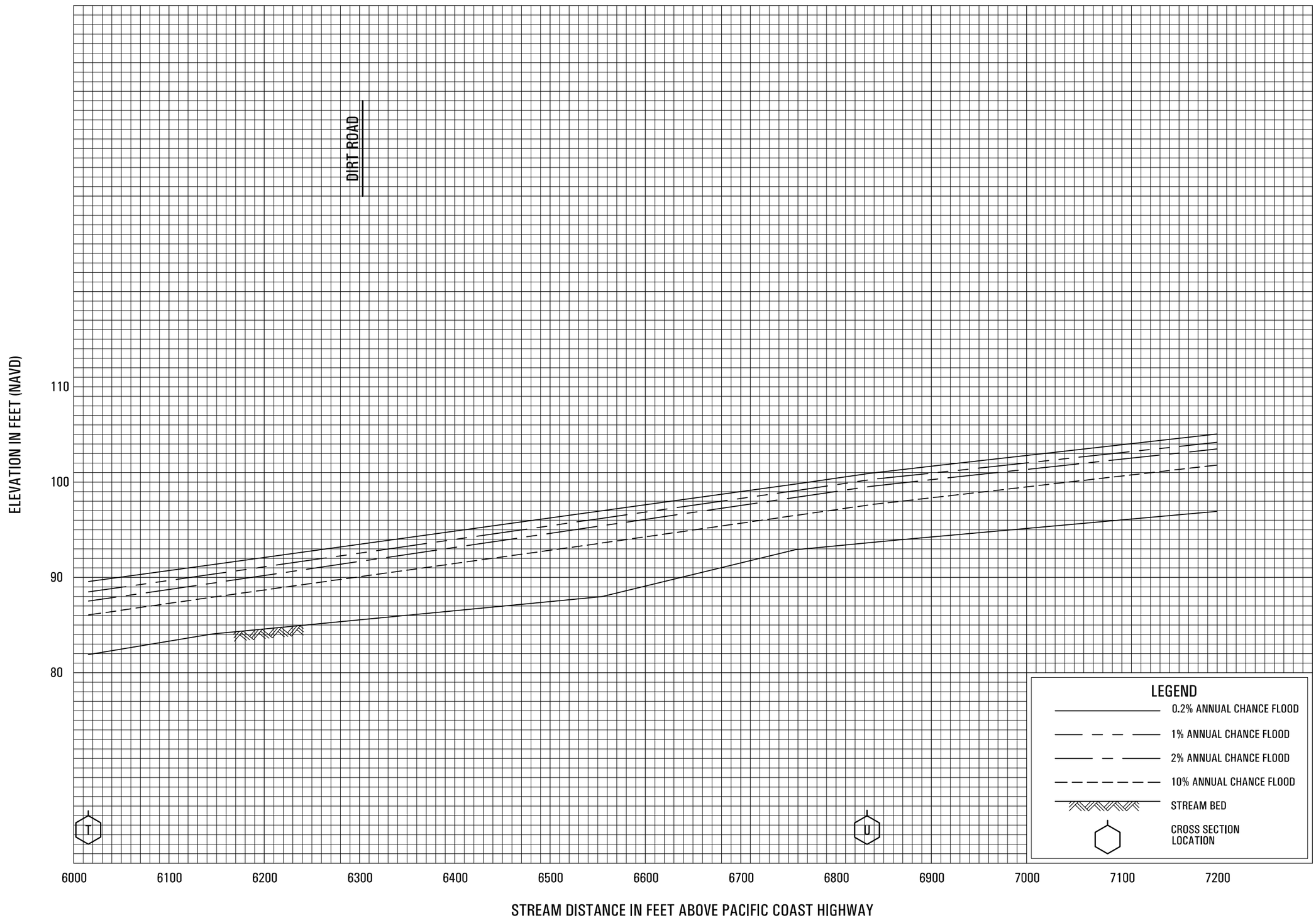

FLOOD PROFILES

ZUMA CANYON

FEDERAL EMERGENCY MANAGEMENT AGENCY

LOS ANGELES COUNTY, CA

AND INCORPORATED AREAS



FLOOD PROFILES

ZUMA CANYON

FEDERAL EMERGENCY MANAGEMENT AGENCY

LOS ANGELES COUNTY, CA

AND INCORPORATED AREAS



FLOOD PROFILES

ZUMA CANYON

FEDERAL EMERGENCY MANAGEMENT AGENCY

LOS ANGELES COUNTY, CA

AND INCORPORATED AREAS

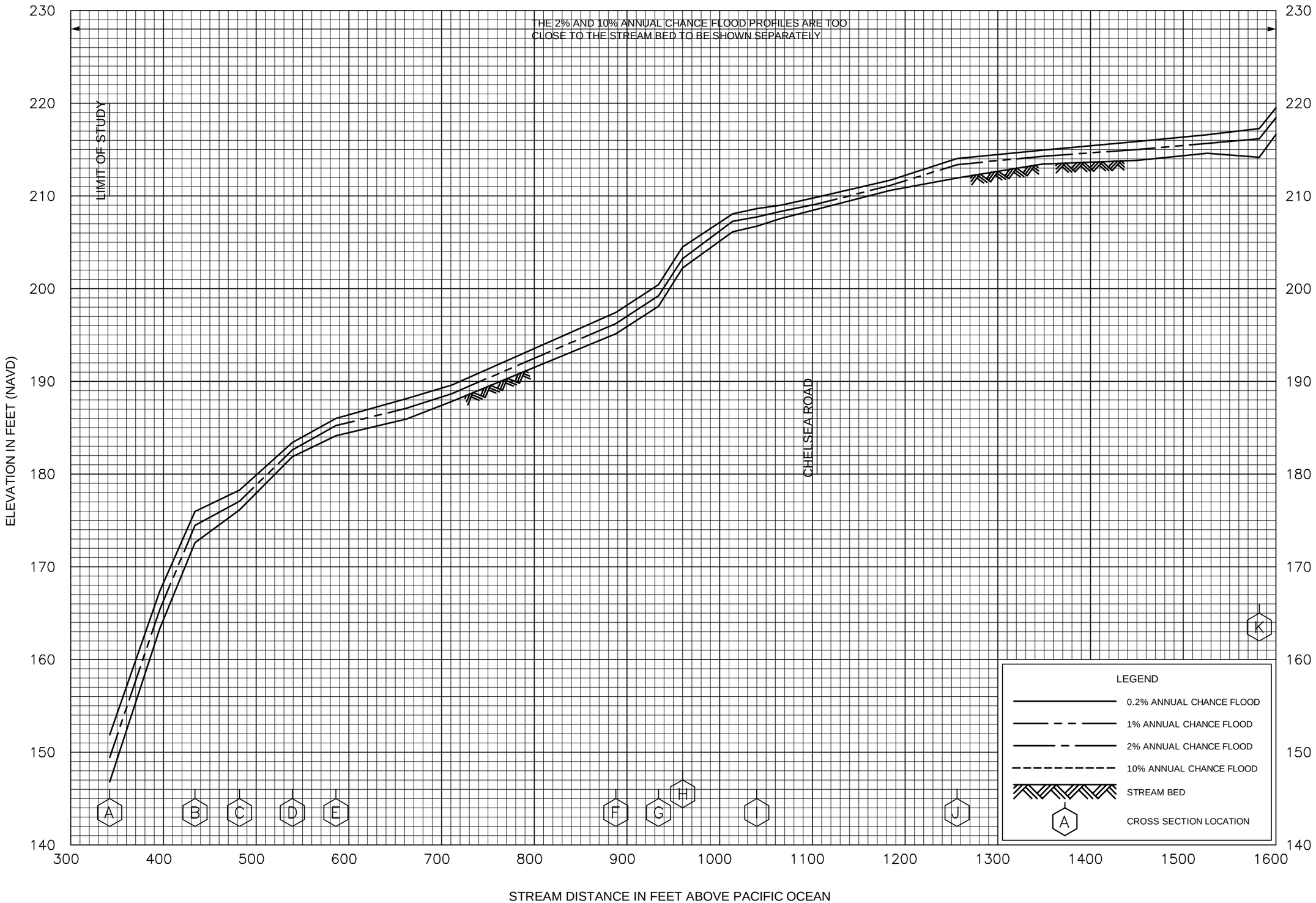

FLOOD PROFILES

UNNAMED STREAM MAIN REACH

FEDERAL EMERGENCY MANAGEMENT AGENCY

LOS ANGELES COUNTY, CA

AND INCORPORATED AREAS

LOS ANGELES COUNTY

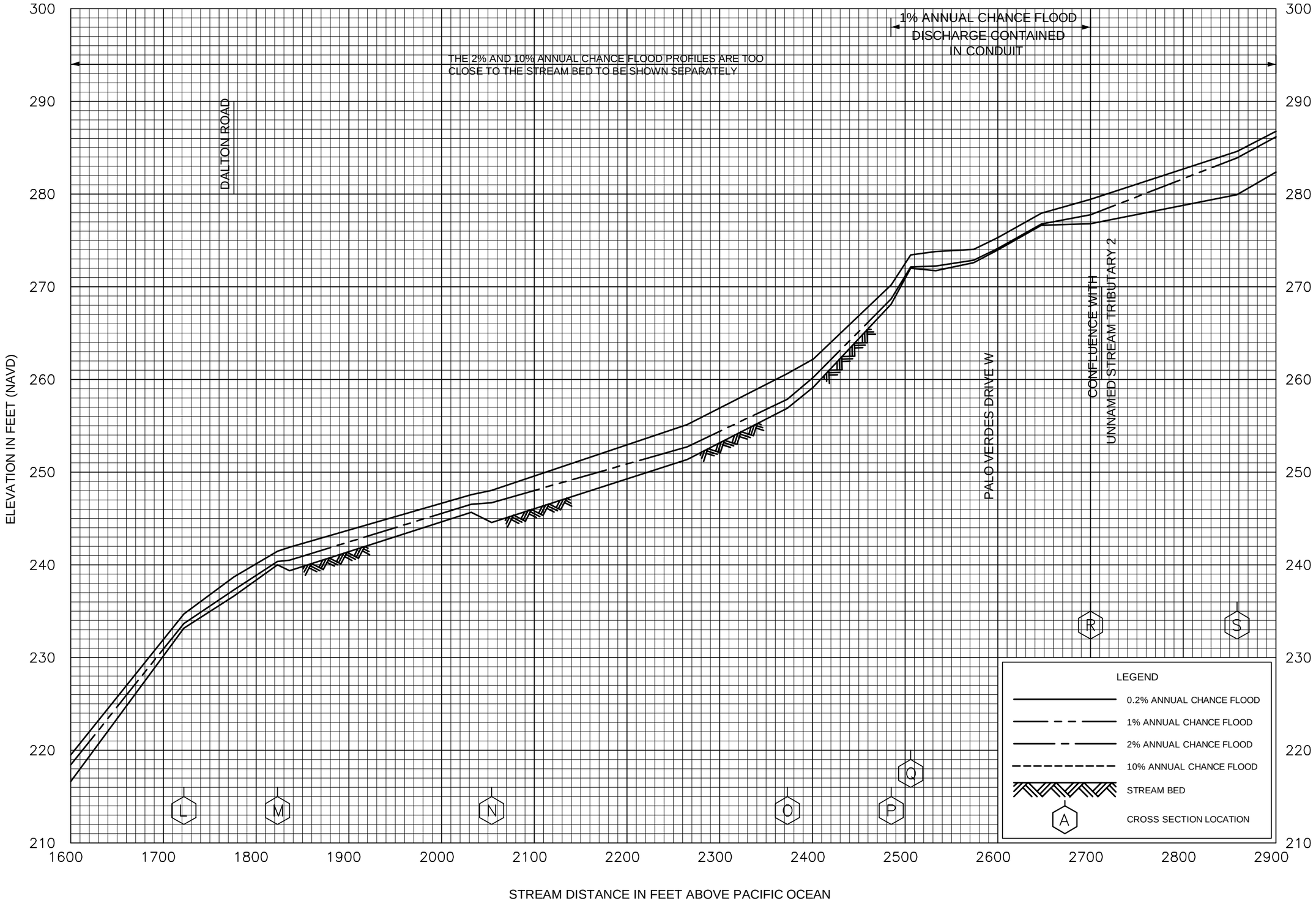

FLOOD PROFILES

UNNAMED STREAM MAIN REACH

FEDERAL EMERGENCY MANAGEMENT AGENCY

LOS ANGELES COUNTY, CA

AND INCORPORATED AREAS

LOS ANGELES COUNTY

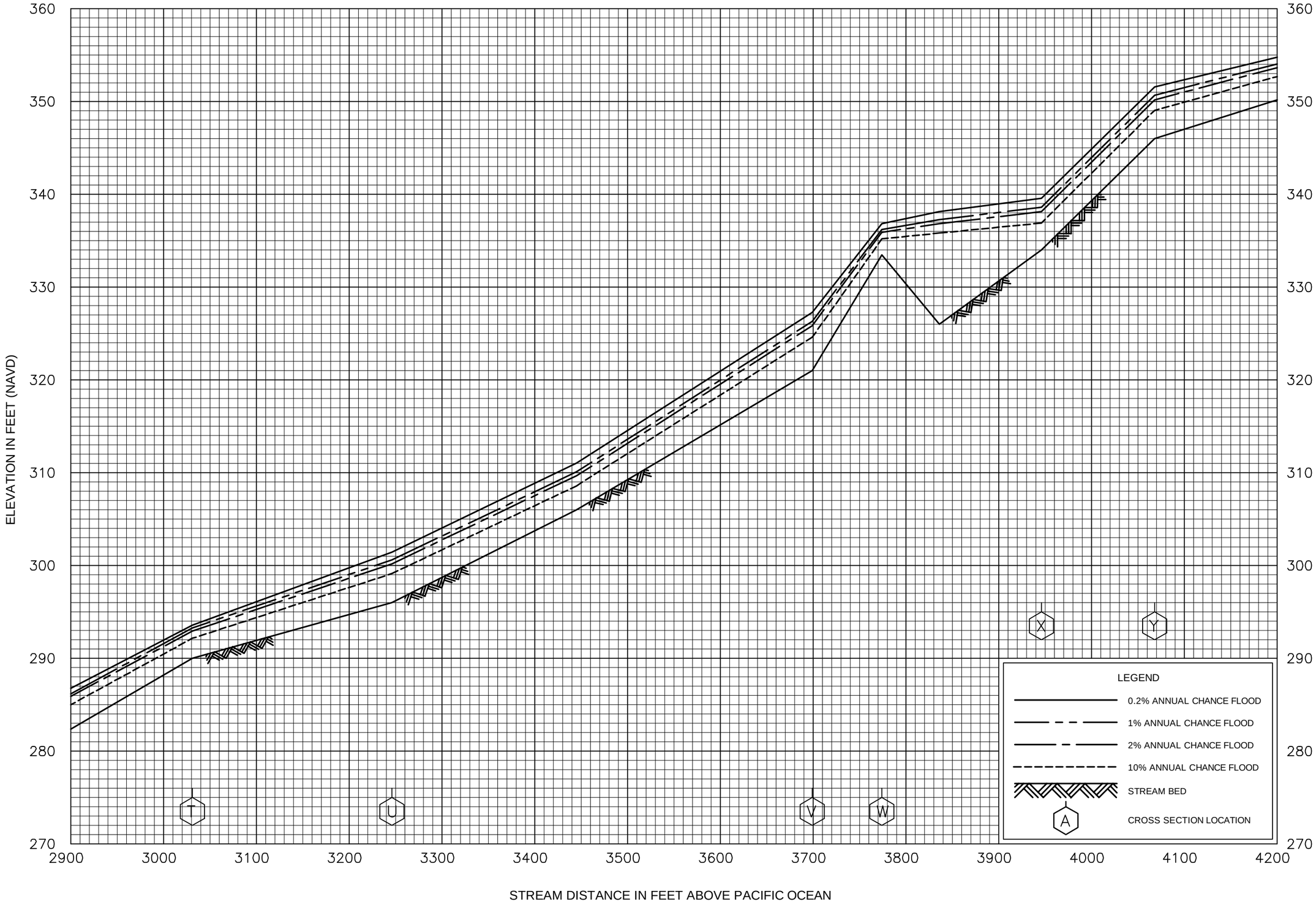

FLOOD PROFILES

UNNAMED STREAM MAIN REACH

FEDERAL EMERGENCY MANAGEMENT AGENCY

LOS ANGELES COUNTY, CA

AND INCORPORATED AREAS

LOS ANGELES COUNTY

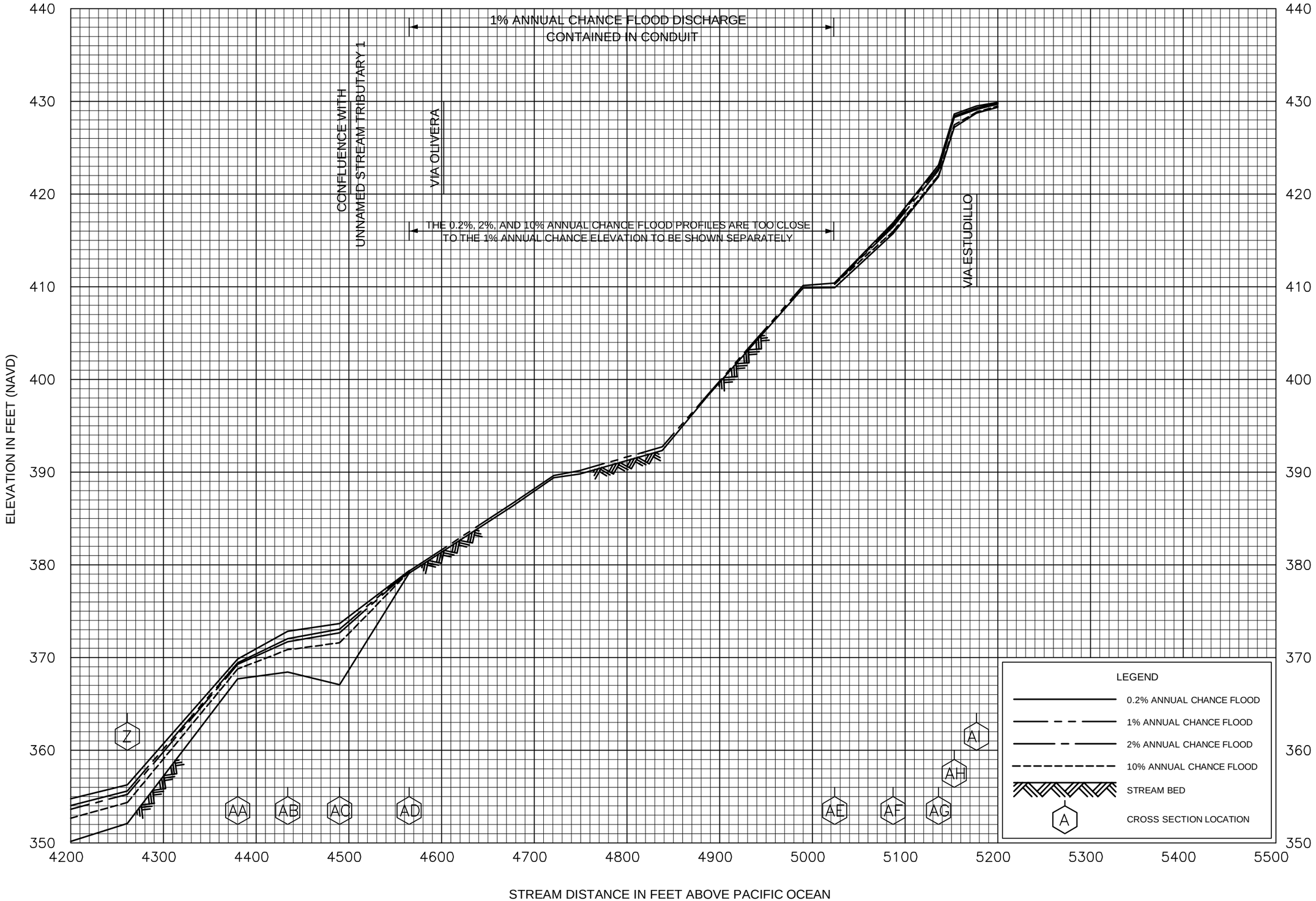

FLOOD PROFILES

UNNAMED STREAM MAIN REACH

FEDERAL EMERGENCY MANAGEMENT AGENCY

LOS ANGELES COUNTY, CA

AND INCORPORATED AREAS

LOS ANGELES COUNTY

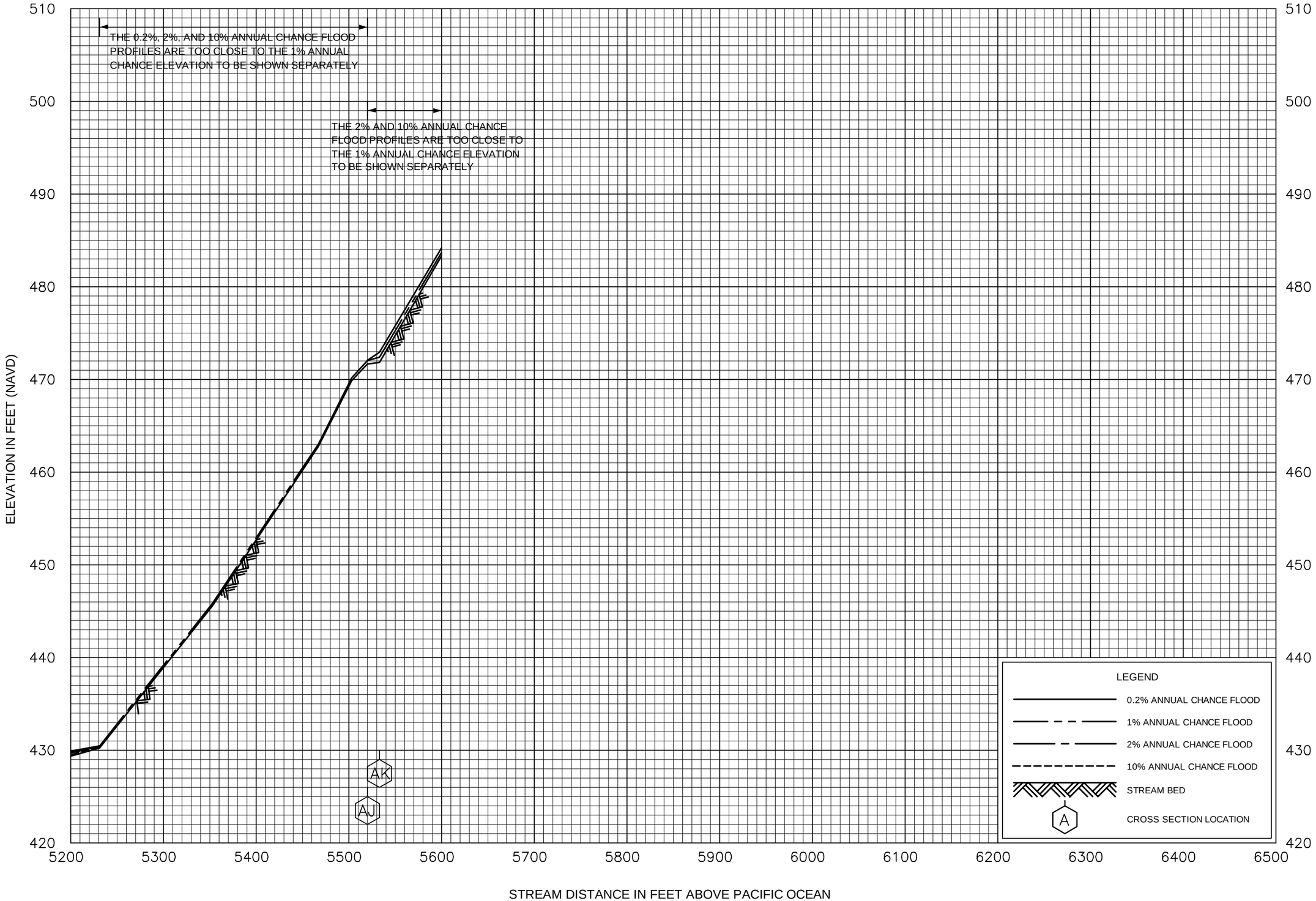

FLOOD PROFILES

UNNAMED STREAM MAIN REACH

FEDERAL EMERGENCY MANAGEMENT AGENCY

LOS ANGELES COUNTY, CA

AND INCORPORATED AREAS

LOS ANGELES COUNTY

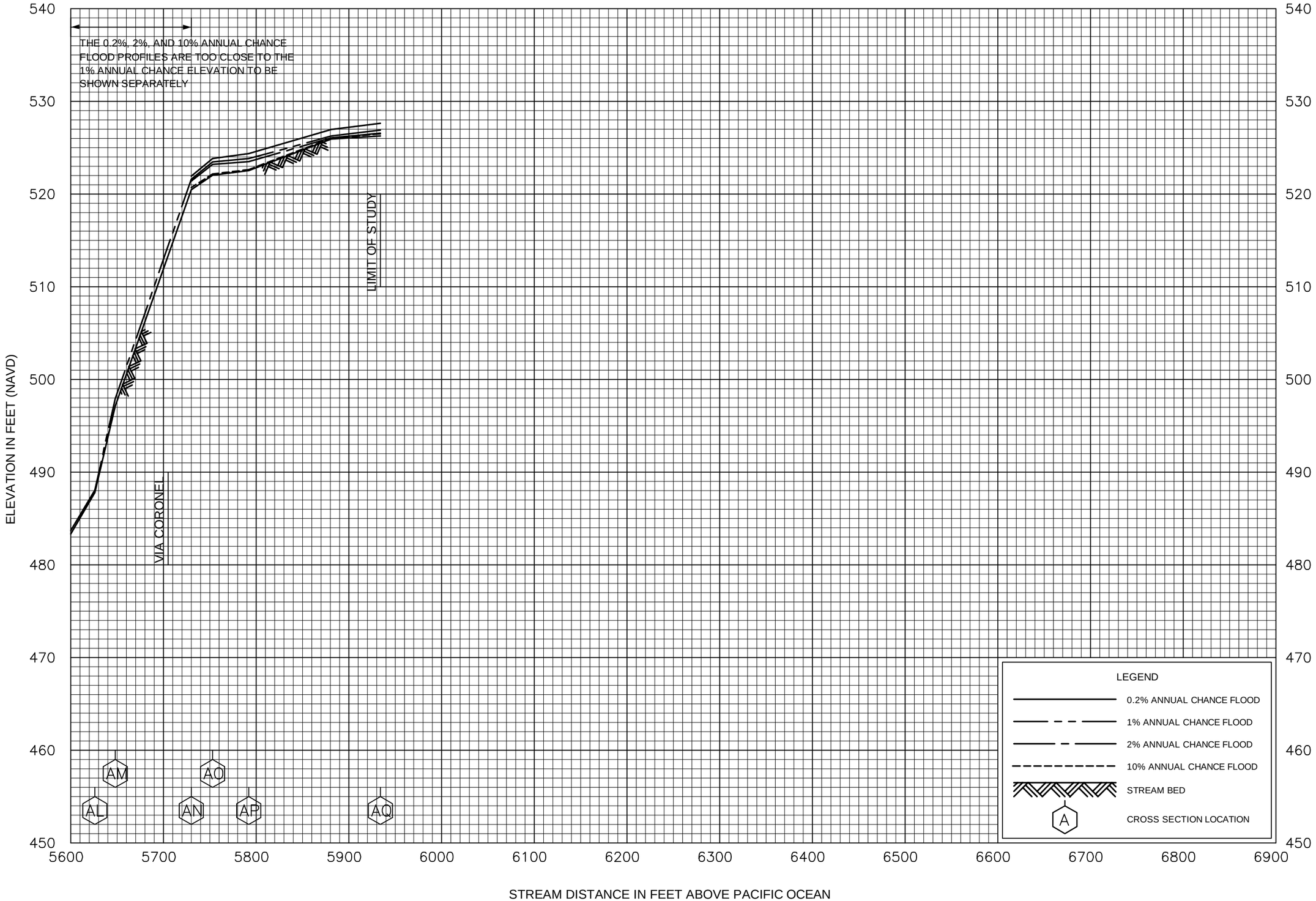

FLOOD PROFILES

UNNAMED STREAM MAIN REACH

FEDERAL EMERGENCY MANAGEMENT AGENCY

LOS ANGELES COUNTY, CA

AND INCORPORATED AREAS

LOS ANGELES COUNTY

219P

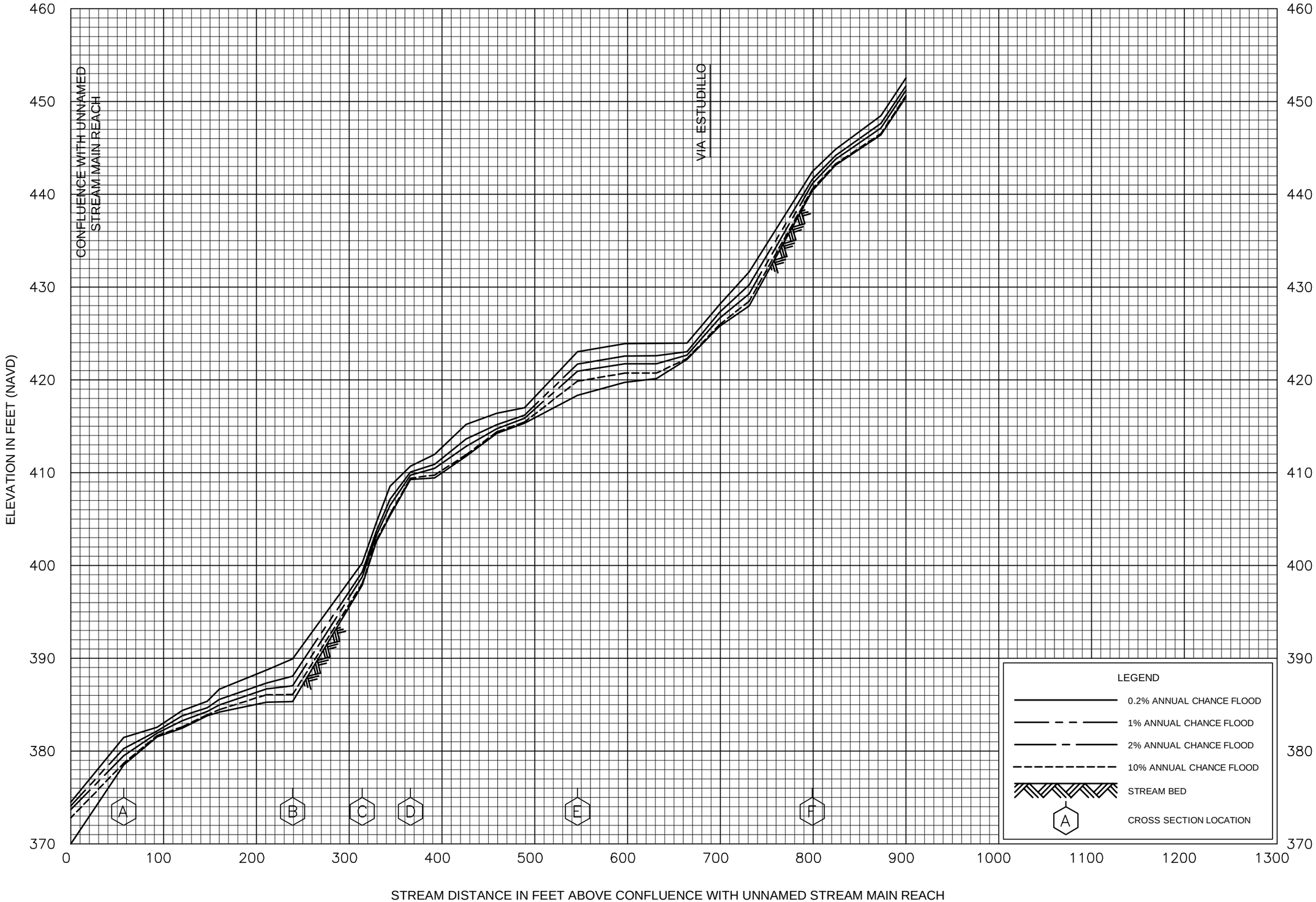

FLOOD PROFILES

UNNAMED STREAM TRIBUTARY 1

FEDERAL EMERGENCY MANAGEMENT AGENCY

LOS ANGELES COUNTY, CA

AND INCORPORATED AREAS

LOS ANGELES COUNTY

220P

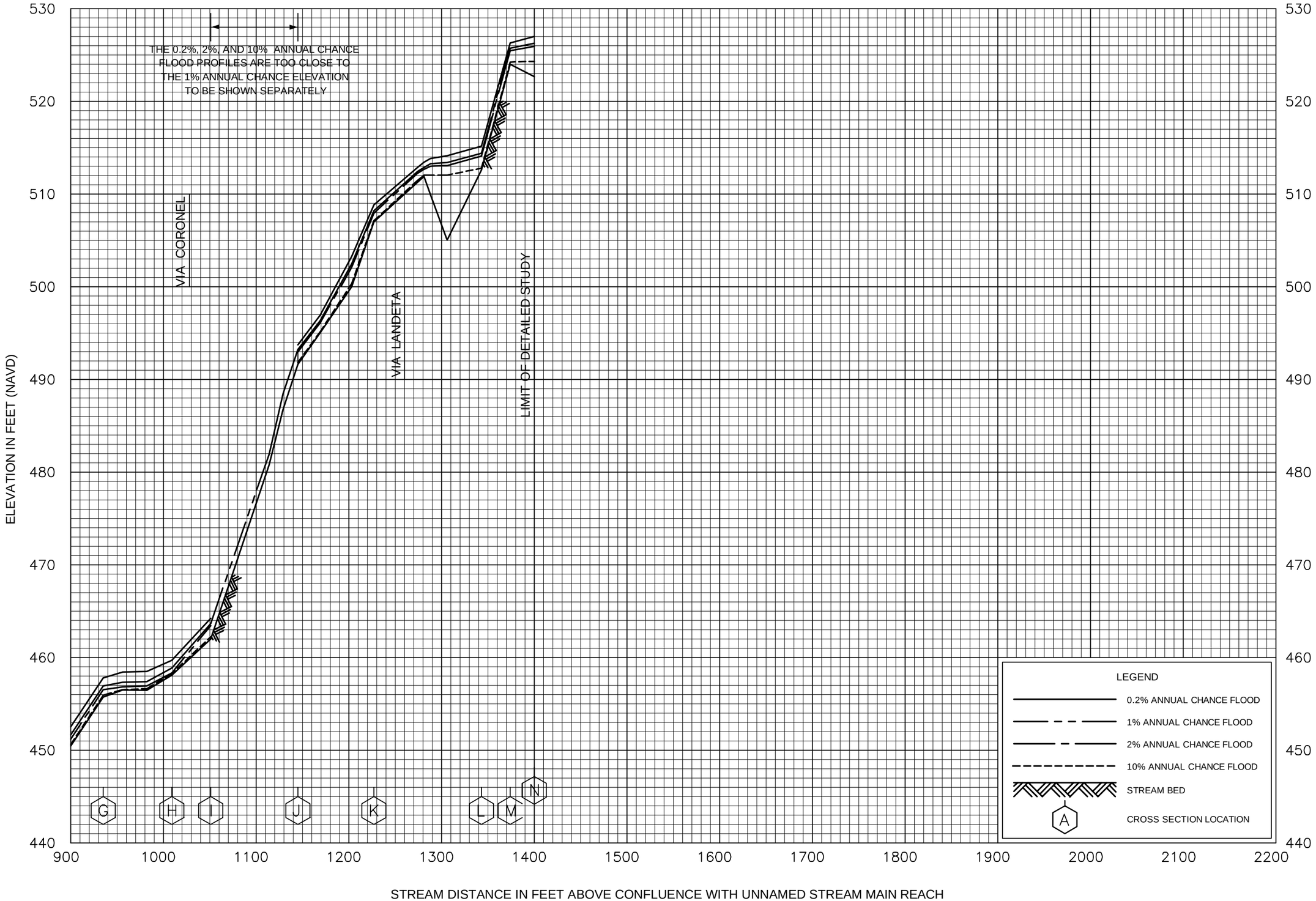

FLOOD PROFILES

UNNAMED STREAM TRIBUTARY 1

FEDERAL EMERGENCY MANAGEMENT AGENCY

LOS ANGELES COUNTY, CA

AND INCORPORATED AREAS

LOS ANGELES COUNTY

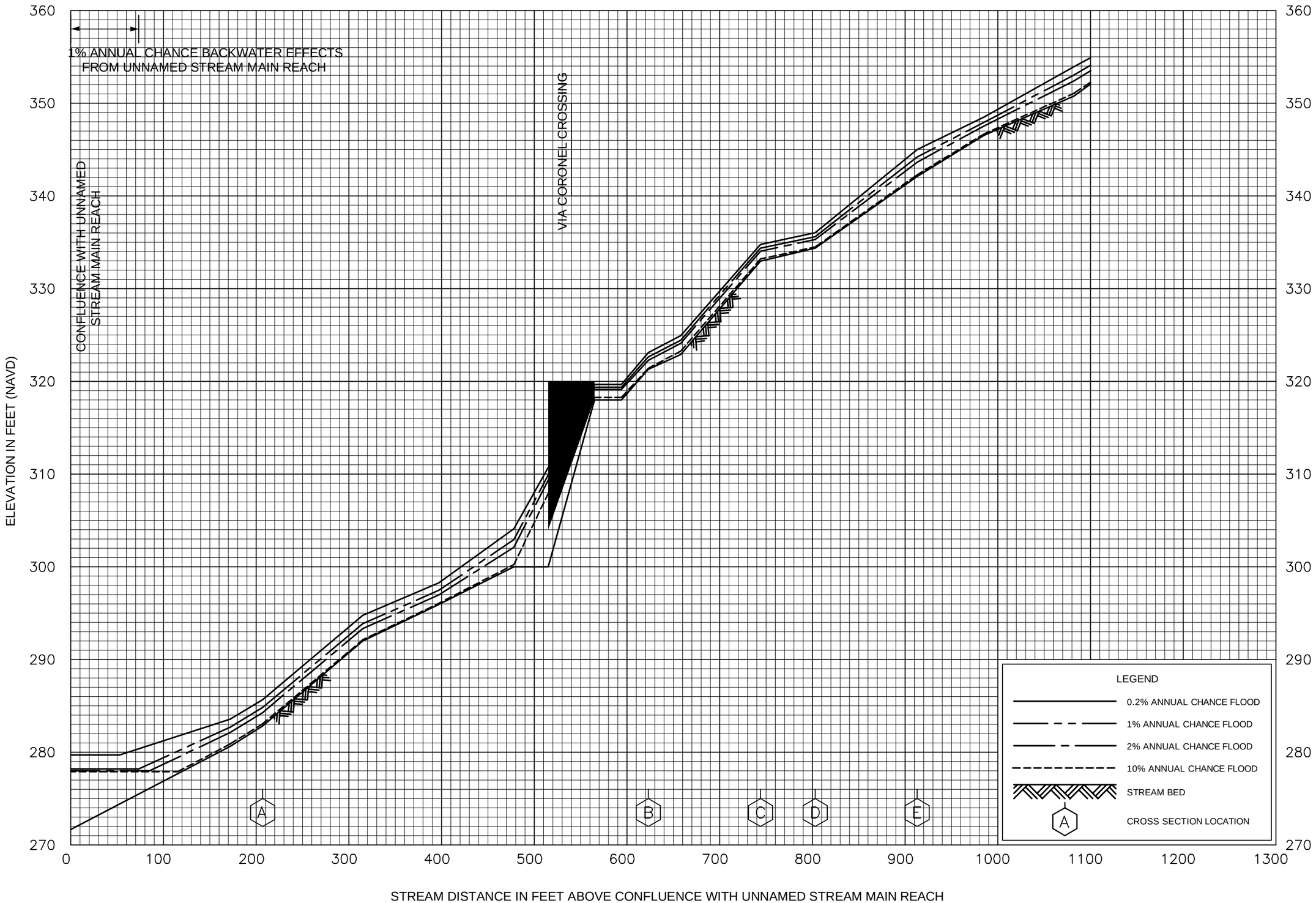

FLOOD PROFILES

UNNAMED STREAM TRIBUTARY 2

FEDERAL EMERGENCY MANAGEMENT AGENCY

LOS ANGELES COUNTY, CA

AND INCORPORATED AREAS

LOS ANGELES COUNTY

222P

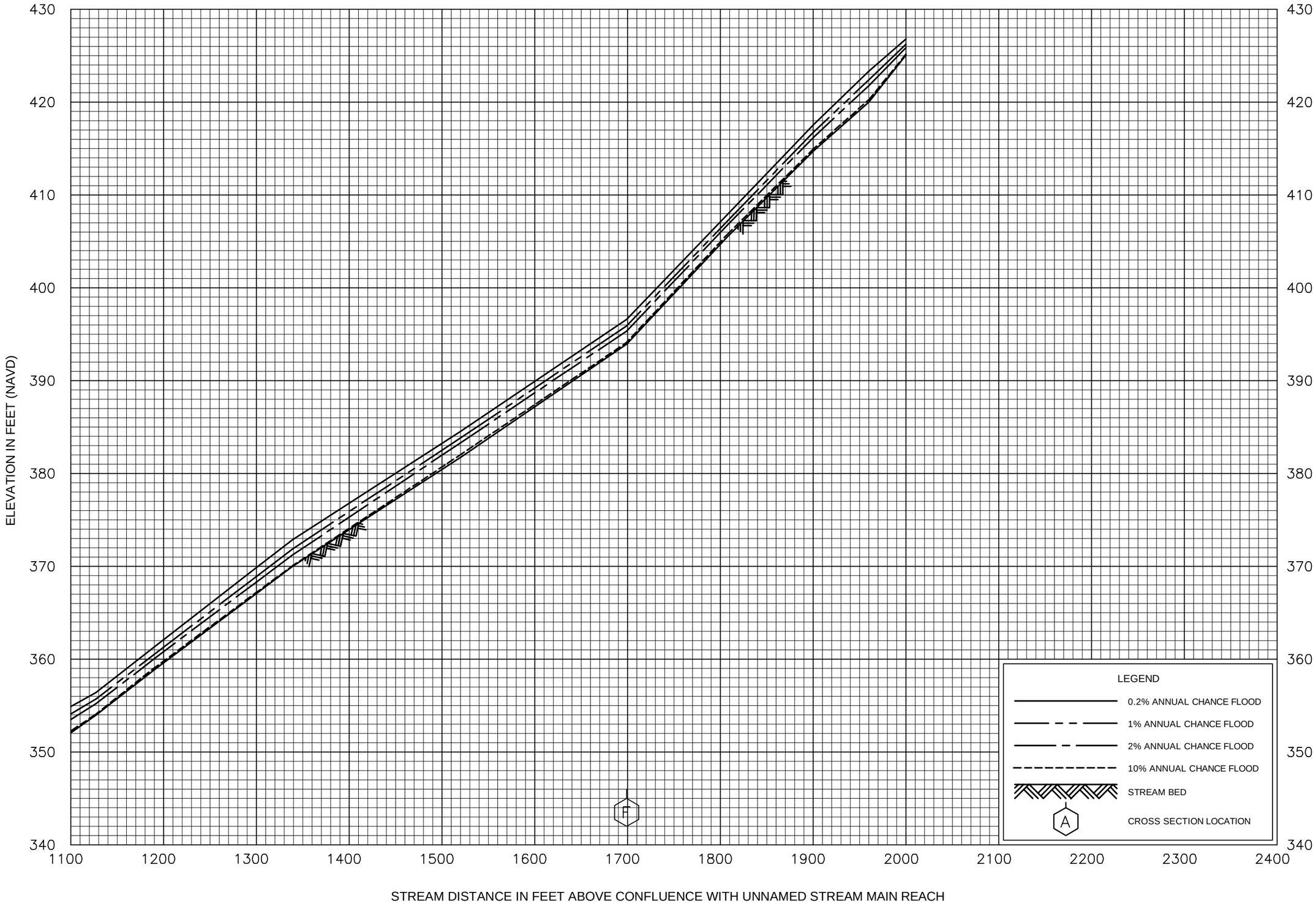

FLOOD PROFILES

UNNAMED STREAM TRIBUTARY 2

FEDERAL EMERGENCY MANAGEMENT AGENCY

LOS ANGELES COUNTY, CA

AND INCORPORATED AREAS

LOS ANGELES COUNTY

223P

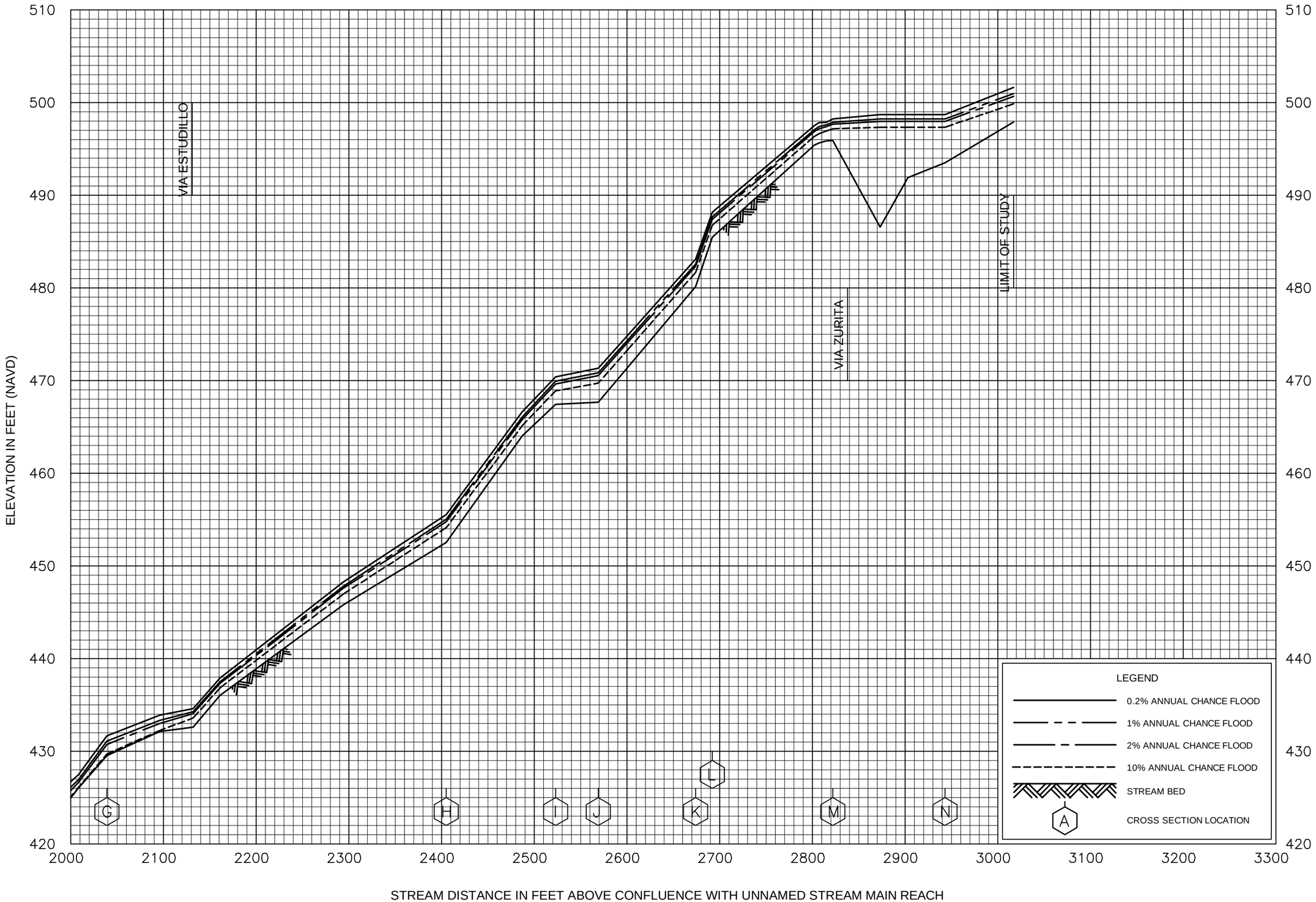

FLOOD PROFILES

UNNAMED STREAM TRIBUTARY 2

FEDERAL EMERGENCY MANAGEMENT AGENCY

LOS ANGELES COUNTY, CA

AND INCORPORATED AREAS

LOS ANGELES COUNTY

224P