FLOOD INSURANCE STUDY

FEDERAL EMERGENCY MANAGEMENT AGENCY

VOLUME 3 OF 3

MENDOCINO COUNTY, CALIFORNIA

AND INCORPORATED AREAS

COMMUNITY NAME	COMMUNITY NUMBER
FORT BRAGG, CITY OF	060184
MENDOCINO COUNTY UNINCORPORATED AREAS	060183
PINOLEVILLE INDIAN RESERVATION	060058
POINT ARENA, CITY OF	060185
UKIAH, CITY OF	060186
WILLITS, CITY OF	060187

FEMA

PRELIMINARY

SEP 14, 2015

REVISED:

FLOOD INSURANCE STUDY NUMBER
06045CV003B

Version Number 2.3.2.0

TABLE OF CONTENTS
Volume 1

		Page
SECTION 1.0 – INTRODUCTION		**1**
1.1	The National Flood Insurance Program	1
1.2	Purpose of this Flood Insurance Study Report	2
1.3	Jurisdictions Included in the Flood Insurance Study Project	2
1.4	Considerations for using this Flood Insurance Study Report	7
SECTION 2.0 – FLOODPLAIN MANAGEMENT APPLICATIONS		**18**
2.1	Floodplain Boundaries	18
2.2	Floodways	19
2.3	Base Flood Elevations	25
2.4	Non-Encroachment Zones	25
2.5	Coastal Flood Hazard Areas	26
2.5.1	Water Elevations and the Effects of Waves	26
2.5.2	Floodplain Boundaries and BFEs for Coastal Areas	27
2.5.3	Coastal High Hazard Areas	28
2.5.4	Limit of Moderate Wave Action	29
SECTION 3.0 – INSURANCE APPLICATIONS		**29**
3.1	National Flood Insurance Program Insurance Zones	29
3.2	Coastal Barrier Resources System	30
SECTION 4.0 – AREA STUDIED		**30**
4.1	Basin Description	30
4.2	Principal Flood Problems	31
4.3	Non-Levee Flood Protection Measures	34
4.4	Levees	35
SECTION 5.0 – ENGINEERING METHODS		**38**
5.1	Hydrologic Analyses	38
5.2	Hydraulic Analyses	48

Figures

	Page
Figure 1: FIRM Panel Index	9
Figure 2: FIRM Notes to Users	11
Figure 3: Map Legend for FIRM	14
Figure 4: Floodway Schematic	19
Figure 5: Wave Runup Transect Schematic	27
Figure 6: Coastal Transect Schematic	29
Figure 7: Frequency Discharge-Drainage Area Curves	46

TABLE OF CONTENTS
Volume 1, Continued

Tables

	Page
Table 1: Listing of NFIP Jurisdictions	2
Table 2: Flooding Sources Included in this FIS Report	21
Table 3: Flood Zone Designations by Community	30
Table 4: Coastal Barrier Resources System Information	30
Table 5: Basin Characteristics	30
Table 6: Principal Flood Problems	31
Table 7: Historic Flooding Elevations	33
Table 8: Non-Levee Flood Protection Measures	34
Table 9: Levees	37
Table 10: Summary of Discharges	39
Table 11: Summary of Non-Coastal Stillwater Elevations	47
Table 12: Stream Gage Information used to Determine Discharges	48
Table 13: Summary of Hydrologic and Hydraulic Analyses	50
Table 14: Roughness Coefficients	90

TABLE OF CONTENTS
Volume 2

		Page
5.3	Coastal Analyses	91
	5.3.1 Total Stillwater Elevations	91
	5.3.2 Waves	93
	5.3.3 Coastal Erosion	94
	5.3.4 Wave Hazard Analyses	94
5.4	Alluvial Fan Analyses	114
SECTION 6.0 – MAPPING METHODS		**117**
6.1	Vertical and Horizontal Control	117
6.2	Base Map	118
6.3	Floodplain and Floodway Delineation	119
6.4	Coastal Flood Hazard Mapping	145
6.5	FIRM Revisions	148
	6.5.1 Letters of Map Amendment	148
	6.5.2 Letters of Map Revision Based on Fill	149
	6.5.3 Letters of Map Revision	149
	6.5.4 Physical Map Revisions	149
	6.5.5 Contracted Restudies	150
	6.5.6 Community Map History	150
SECTION 7.0 – CONTRACTED STUDIES AND COMMUNITY COORDINATION		**151**
7.1	Contracted Studies	151
7.2	Community Meetings	152

TABLE OF CONTENTS
Volume 2, Continued

SECTION 8.0 – ADDITIONAL INFORMATION **154**

SECTION 9.0 – BIBLIOGRAPHY AND REFERENCES **155**

Figures

	Page
Figure 8: 1% Annual Chance Total Stillwater Elevations	92
Figure 9: Transect Location Map	109

Tables

	Page
Table 15: Summary of Coastal Analyses	91
Table 16: Tide Gage Analysis Specifics	93
Table 17: Coastal Transect Parameters	95
Table 18: Summary of Alluvial Fan Analyses	115
Table 19: Results of Alluvial Fan Analyses	116
Table 20: Countywide Vertical Datum Conversion	117
Table 21: Stream-Based Vertical Datum Conversion	118
Table 22: Base Map Sources	119
Table 23: Summary of Topographic Elevation Data used in Mapping	120
Table 24: Floodway Data	121
Table 25: Flood Hazard and Non-Encroachment Data for Selected Streams	145
Table 26: Summary of Coastal Transect Mapping Considerations	146
Table 27: Incorporated Letters of Map Change	149
Table 28: Community Map History	151
Table 29: Summary of Contracted Studies Included in this FIS Report	151
Table 30: Community Meetings	153
Table 31: Map Repositories	154
Table 32: Additional Information	154
Table 33: Bibliography and References	156

Exhibits

Flood Profiles	Panel
Ackerman Creek	01-02 P
Anderson Creek	03-04 P
Broaddus Creek	05-11 P
Davis Creek	12 P
Doolin Creek	13-18 P
East Fork Russian River	19 P
Eel River	20-21 P

TABLE OF CONTENTS
Volume 3
Exhibits

Flood Profiles	Panel
Feliz Creek	22-23 P
Forsythe Creek	24-25 P
Gibson Creek	26-36 P
Haehl/Baechtel Creek	37-45 P
Hensley Creek	46-47 P
Mill Creek (at Redwood Valley)	48-49 P
Mill Creek (near Talmage)	50-51 P
Mill Creek (at Willits)	52-57 P
North Fork Mill Creek	58 P
Noyo River	59 P
Orrs Creek	60-69 P
Robinson Creek	70-75 P
Russian River	76-86 P
Sulphur Creek	87-89 P
Tenmile Creek	90 P
Town Creek	91 P
York Creek	92-93 P

Published Separately

Flood Insurance Rate Map (FIRM)



FLOOD PROFILES

FELIZ CREEK

FEDERAL EMERGENCY MANAGEMENT AGENCY

MENDOCINO COUNTY, CA
AND INCORPORATED AREAS

FLOOD PROFILES

FELIZ CREEK

FEDERAL EMERGENCY MANAGEMENT AGENCY

MENDOCINO COUNTY, CA

AND INCORPORATED AREAS

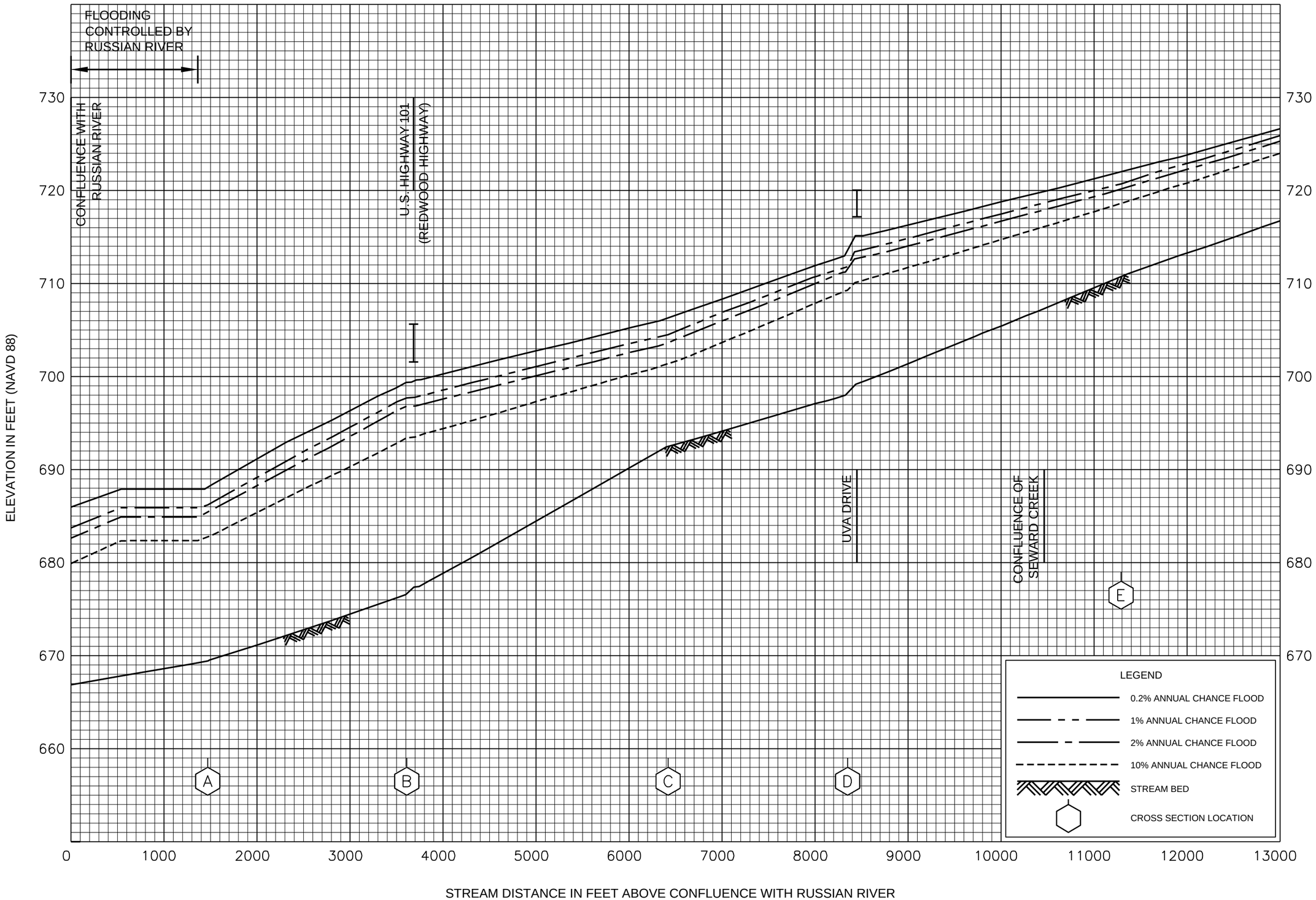

FLOOD PROFILES

FORSYTHE CREEK

FEDERAL EMERGENCY MANAGEMENT AGENCY

MENDOCINO COUNTY, CA

AND INCORPORATED AREAS

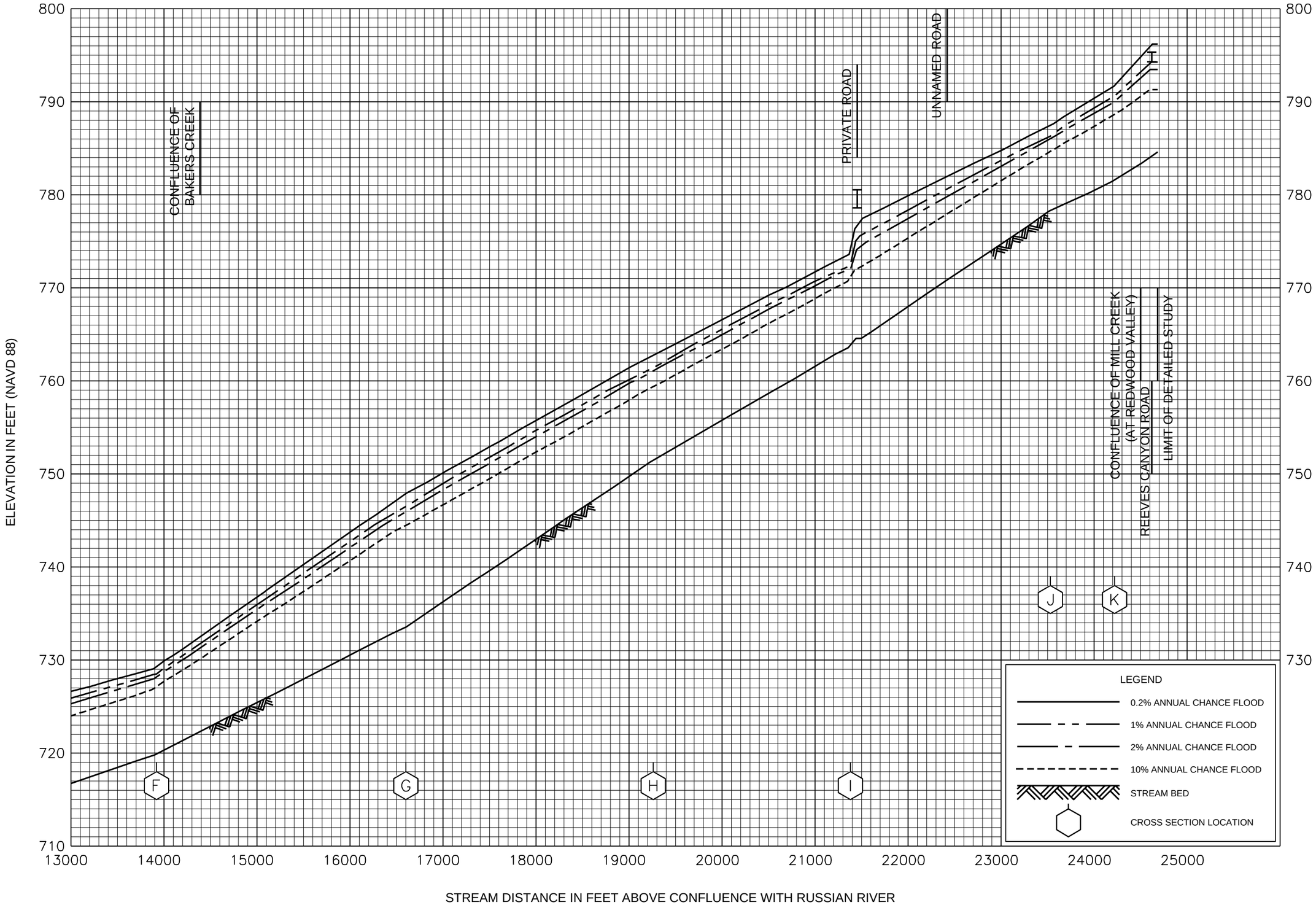

FLOOD PROFILES

FORSYTHE CREEK

FEDERAL EMERGENCY MANAGEMENT AGENCY

MENDOCINO COUNTY, CA

AND INCORPORATED AREAS



FLOOD PROFILES

GIBSON CREEK

FEDERAL EMERGENCY MANAGEMENT AGENCY

MENDOCINO COUNTY, CA
AND INCORPORATED AREAS



FLOOD PROFILES

GIBSON CREEK

FEDERAL EMERGENCY MANAGEMENT AGENCY

MENDOCINO COUNTY, CA

AND INCORPORATED AREAS



FLOOD PROFILES

GIBSON CREEK

FEDERAL EMERGENCY MANAGEMENT AGENCY

MENDOCINO COUNTY, CA

AND INCORPORATED AREAS



FLOOD PROFILES

GIBSON CREEK

FEDERAL EMERGENCY MANAGEMENT AGENCY

MENDOCINO COUNTY, CA
AND INCORPORATED AREAS



FLOOD PROFILES

GIBSON CREEK

FEDERAL EMERGENCY MANAGEMENT AGENCY

MENDOCINO COUNTY, CA
AND INCORPORATED AREAS

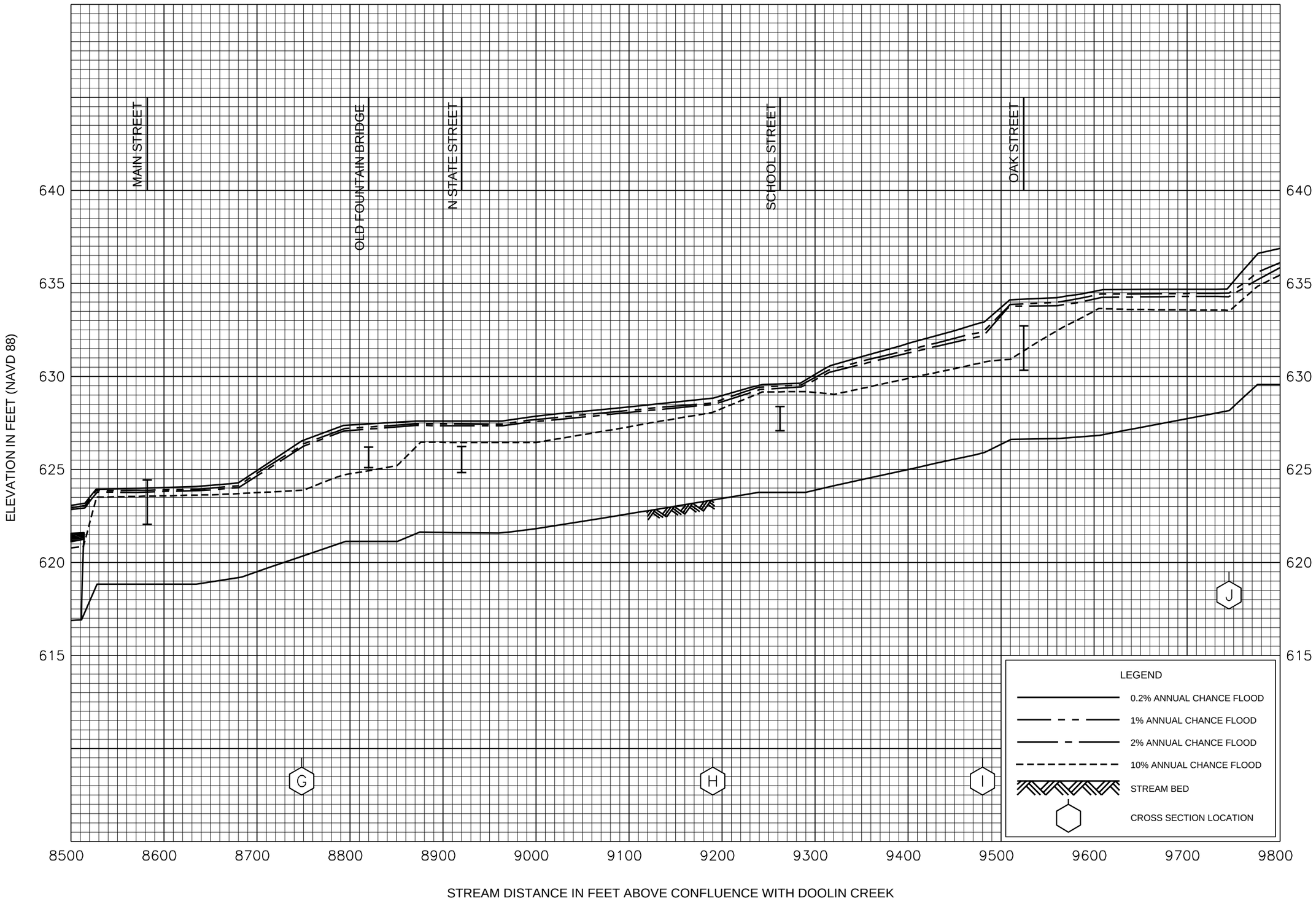

FLOOD PROFILES

GIBSON CREEK

FEDERAL EMERGENCY MANAGEMENT AGENCY

MENDOCINO COUNTY, CA

AND INCORPORATED AREAS

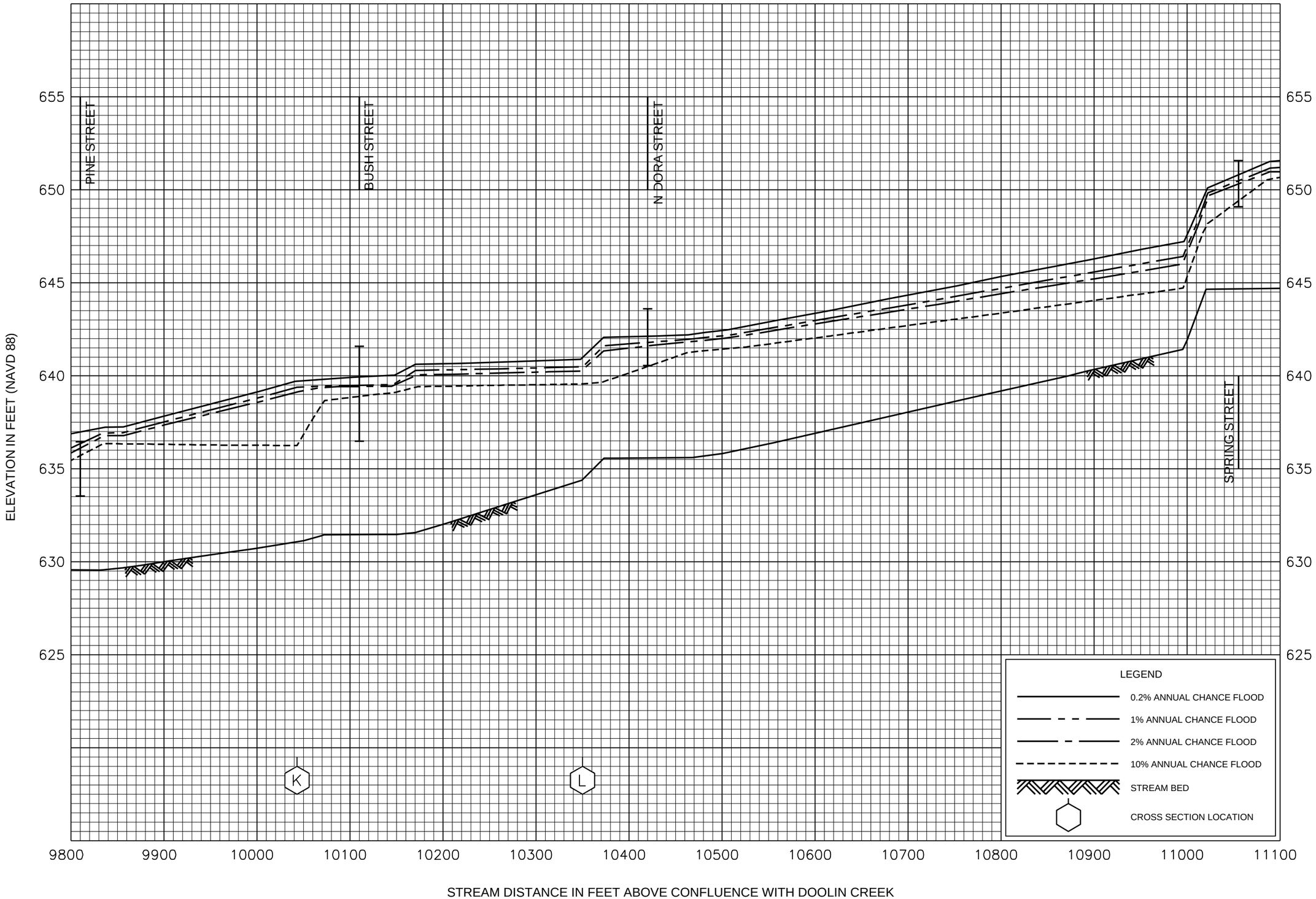

FLOOD PROFILES

GIBSON CREEK

FEDERAL EMERGENCY MANAGEMENT AGENCY

MENDOCINO COUNTY, CA
AND INCORPORATED AREAS



FLOOD PROFILES

GIBSON CREEK

FEDERAL EMERGENCY MANAGEMENT AGENCY

MENDOCINO COUNTY, CA
AND INCORPORATED AREAS

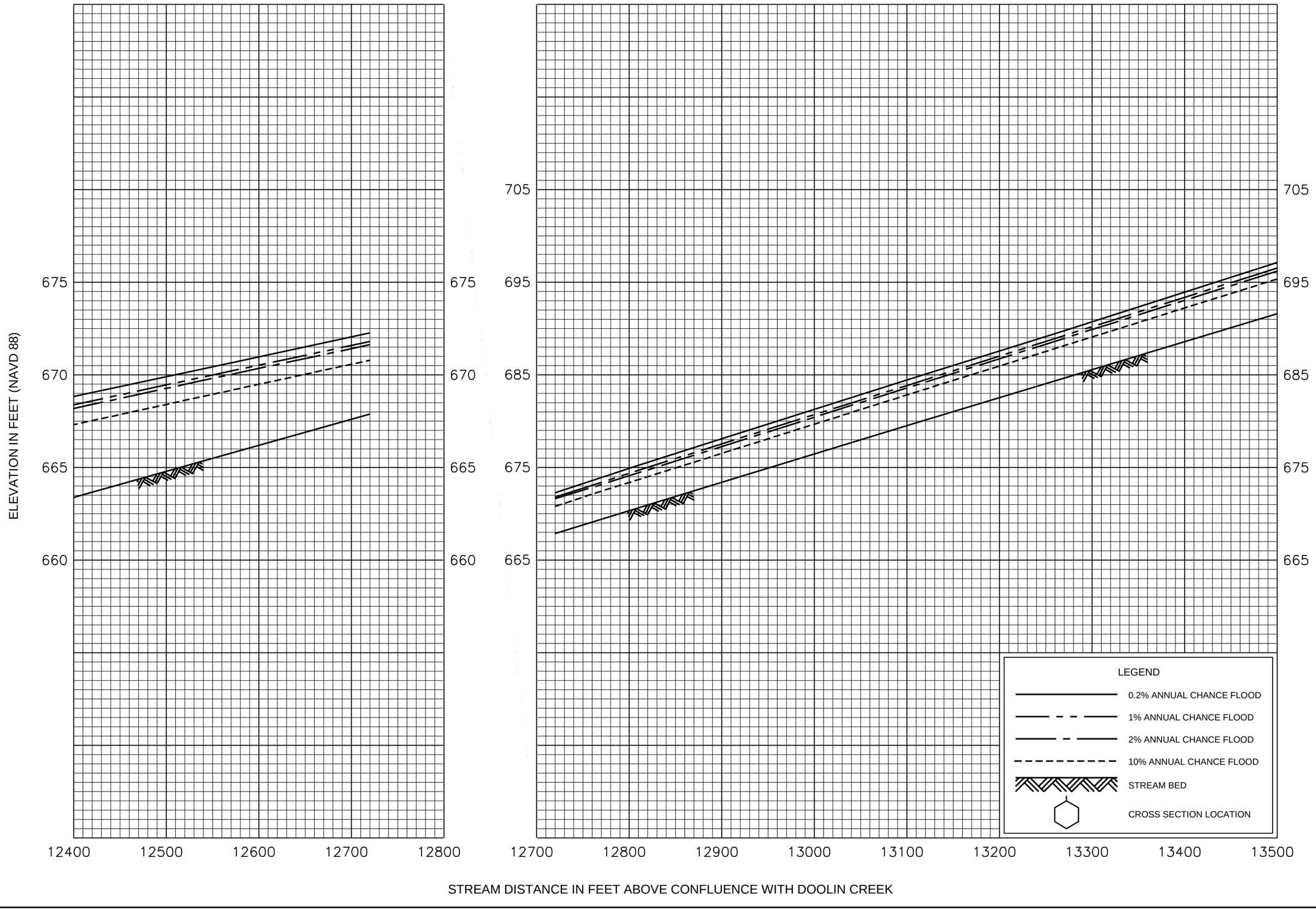

FLOOD PROFILES

GIBSON CREEK

FEDERAL EMERGENCY MANAGEMENT AGENCY

MENDOCINO COUNTY, CA

AND INCORPORATED AREAS

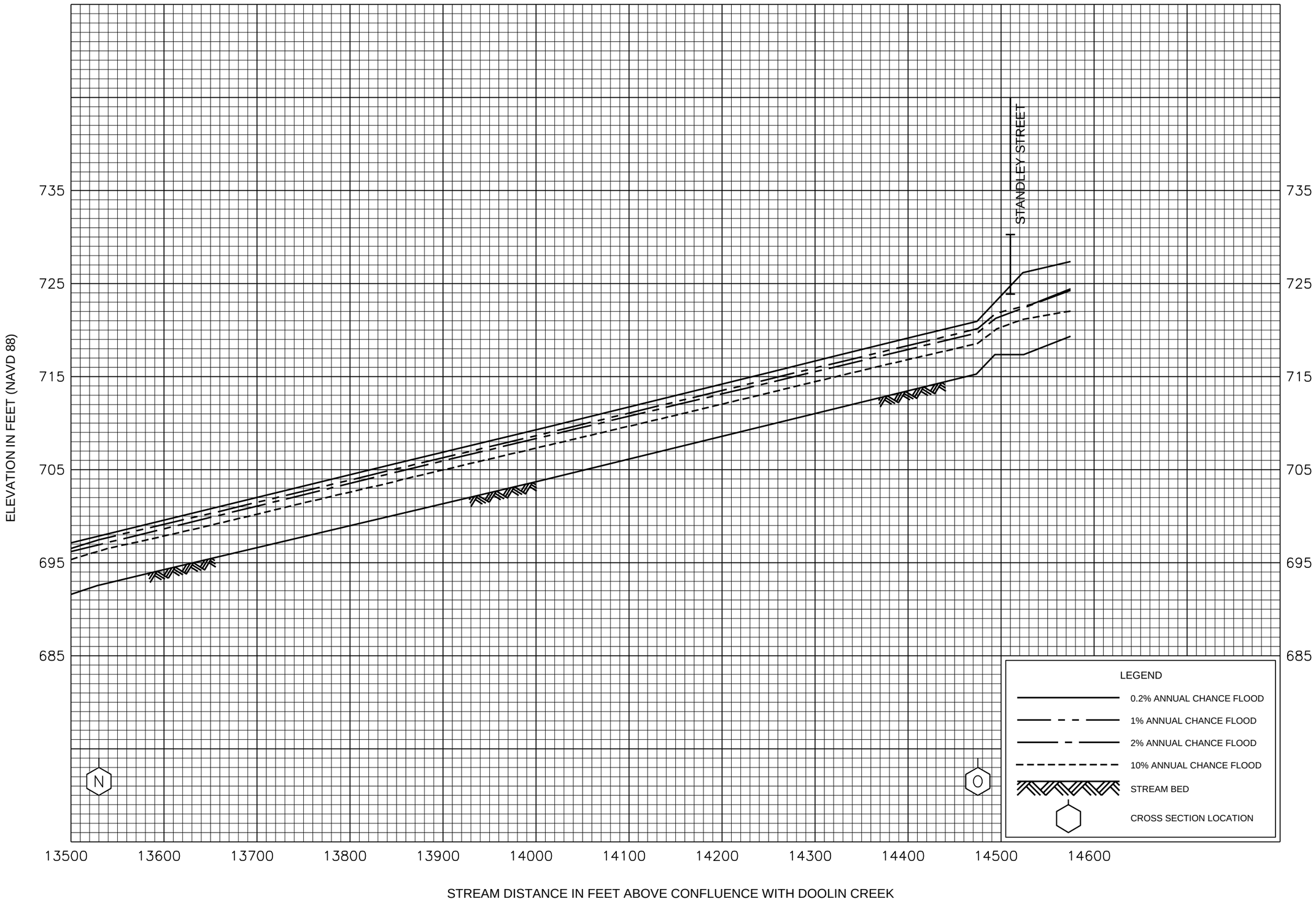

FLOOD PROFILES

GIBSON CREEK

FEDERAL EMERGENCY MANAGEMENT AGENCY

MENDOCINO COUNTY, CA

AND INCORPORATED AREAS

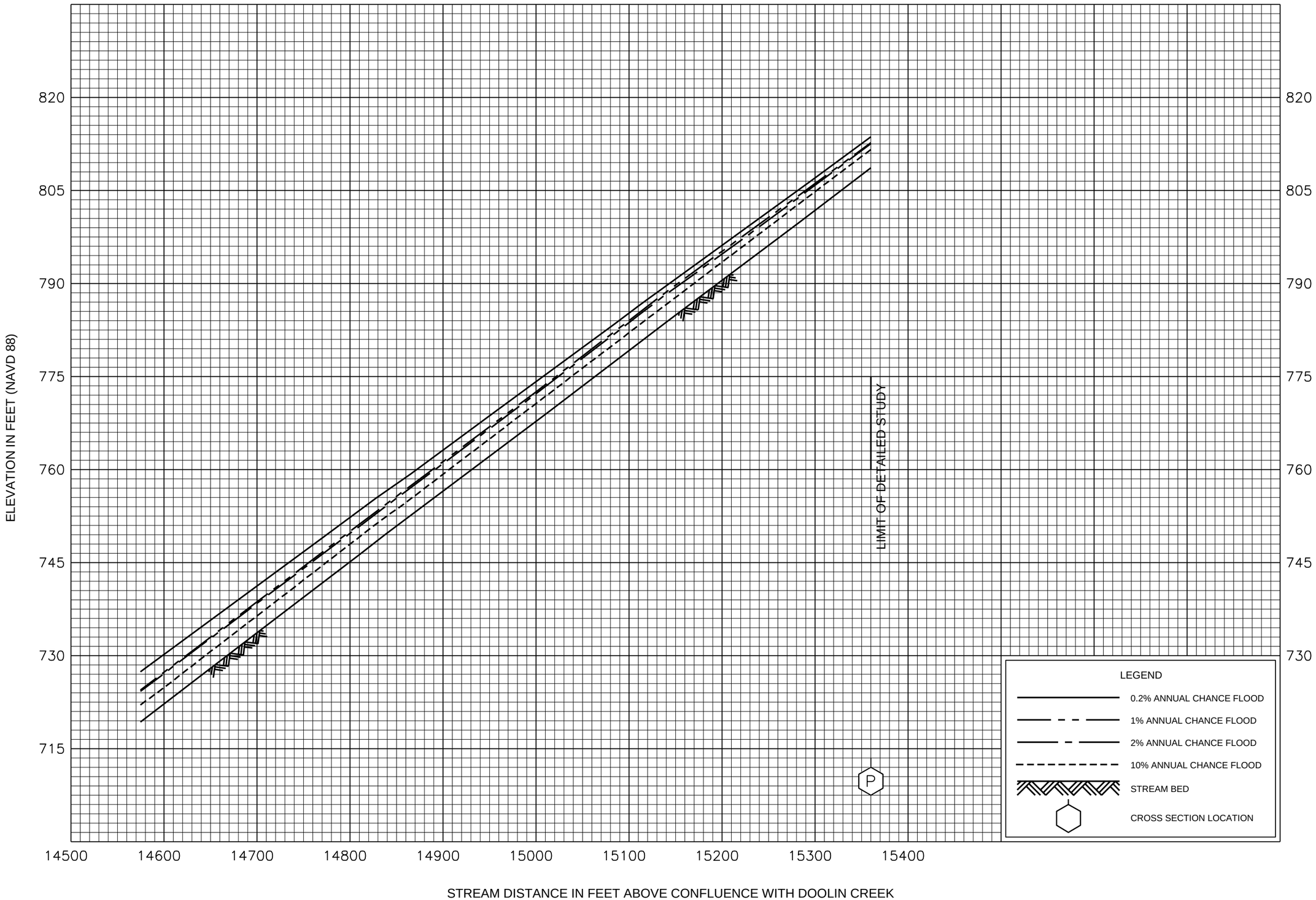

FLOOD PROFILES

GIBSON CREEK

FEDERAL EMERGENCY MANAGEMENT AGENCY

MENDOCINO COUNTY, CA

AND INCORPORATED AREAS



FLOOD PROFILES

HAEHL/BAECHTEL CREEK

FEDERAL EMERGENCY MANAGEMENT AGENCY

MENDOCINO COUNTY, CA

AND INCORPORATED AREAS



FLOOD PROFILES

HAEHL/BAECHTEL CREEK

FEDERAL EMERGENCY MANAGEMENT AGENCY

MENDOCINO COUNTY, CA
AND INCORPORATED AREAS

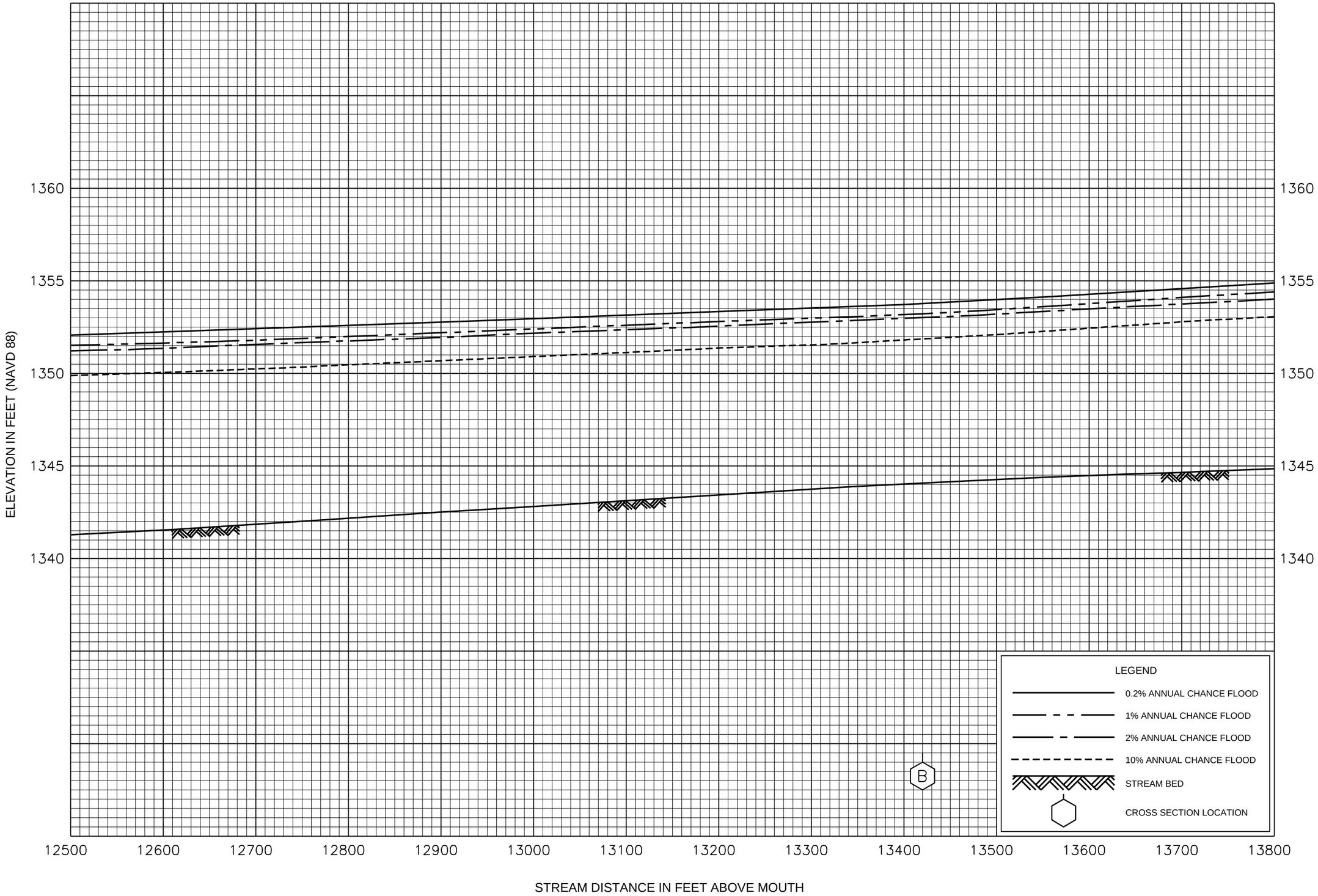

FLOOD PROFILES

HAEHL/BAECHTEL CREEK

FEDERAL EMERGENCY MANAGEMENT AGENCY

MENDOCINO COUNTY, CA

AND INCORPORATED AREAS

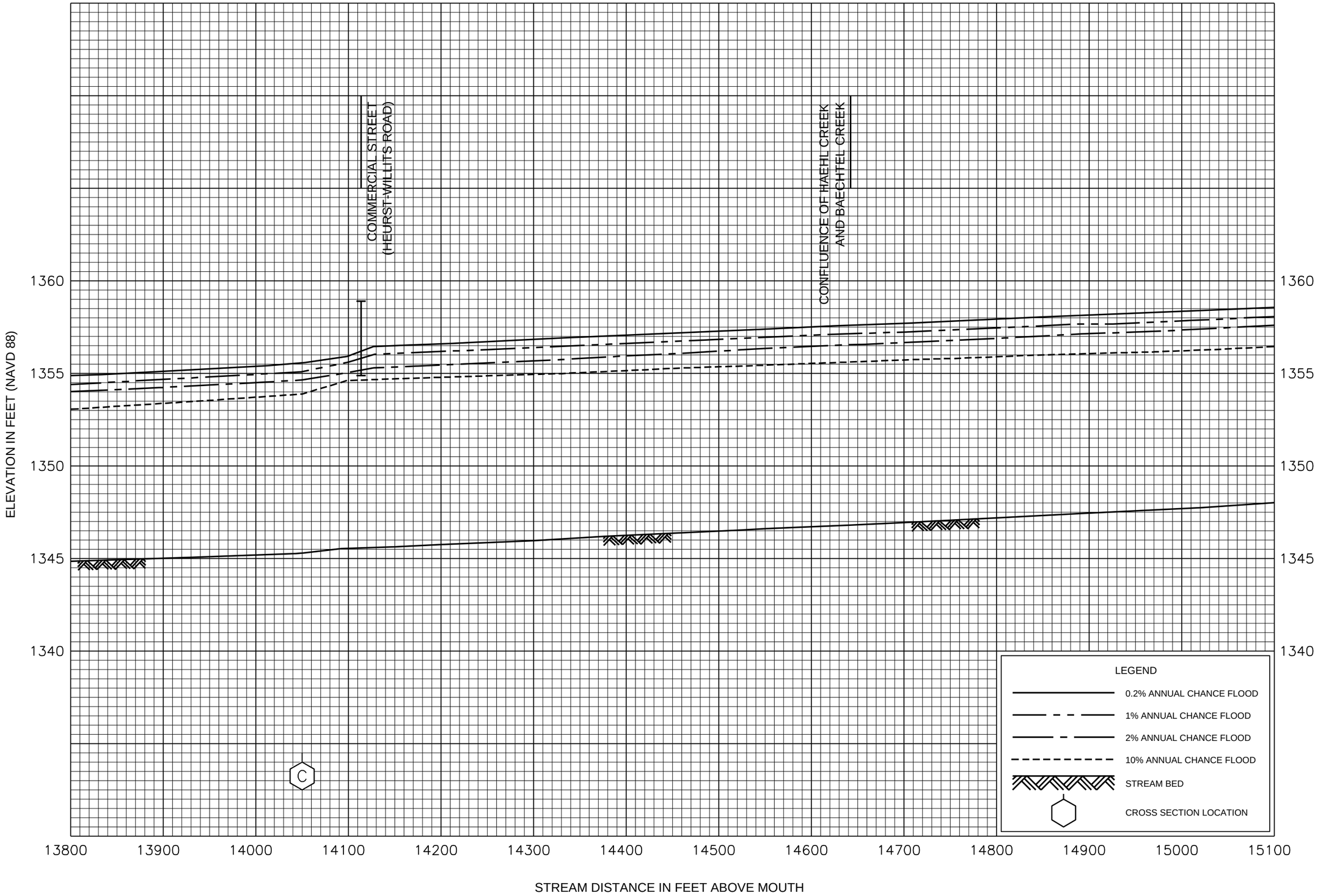

FLOOD PROFILES

HAEHL/BAECHTEL CREEK

FEDERAL EMERGENCY MANAGEMENT AGENCY

MENDOCINO COUNTY, CA
AND INCORPORATED AREAS



FLOOD PROFILES

HAEHL/BAECHTEL CREEK

FEDERAL EMERGENCY MANAGEMENT AGENCY

MENDOCINO COUNTY, CA
AND INCORPORATED AREAS



FLOOD PROFILES

HAEHL/BAECHTEL CREEK

FEDERAL EMERGENCY MANAGEMENT AGENCY

MENDOCINO COUNTY, CA

AND INCORPORATED AREAS



FLOOD PROFILES

HAEHL/BAECHTEL CREEK

FEDERAL EMERGENCY MANAGEMENT AGENCY

MENDOCINO COUNTY, CA

AND INCORPORATED AREAS

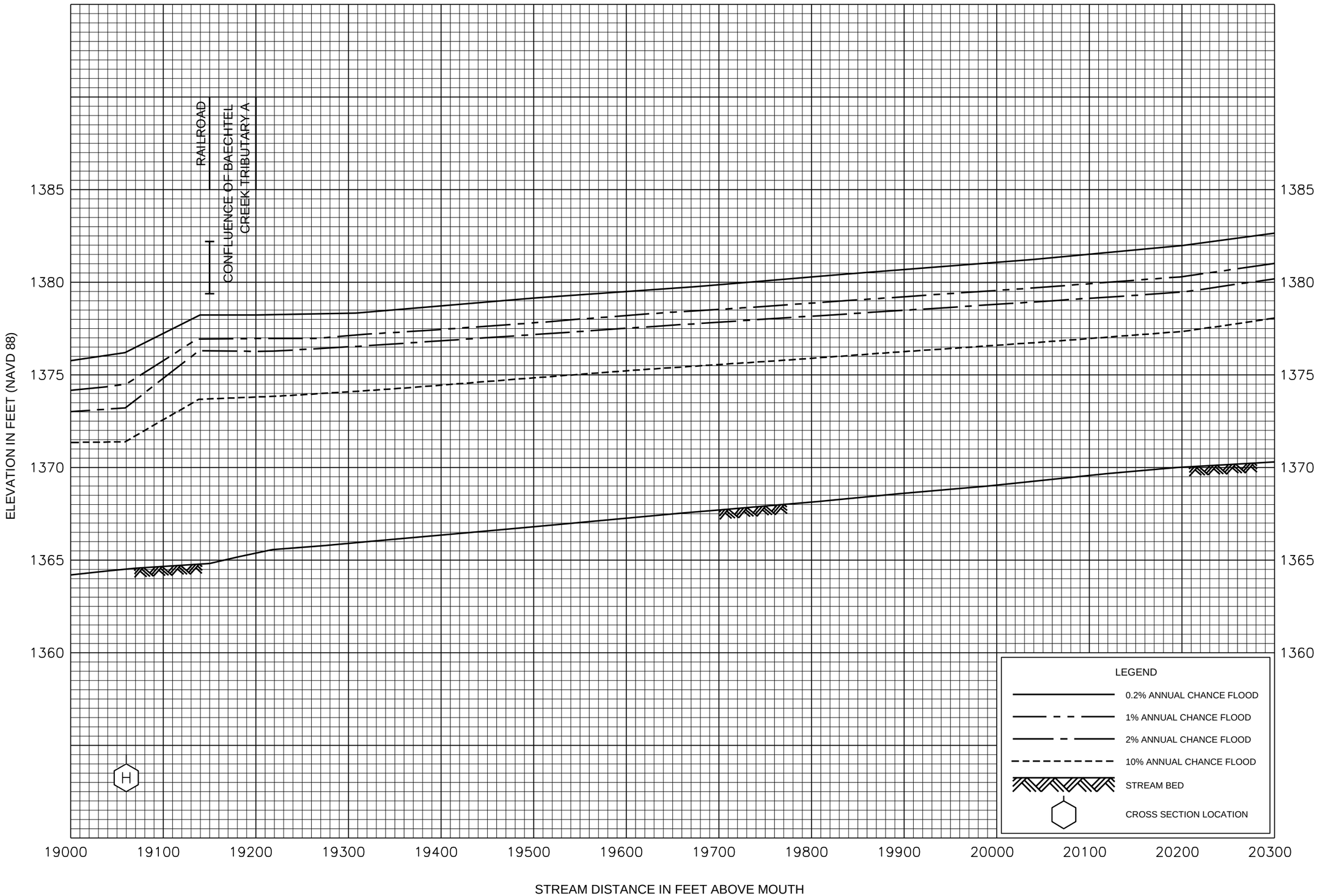

FLOOD PROFILES

HAEHL/BAECHTEL CREEK

FEDERAL EMERGENCY MANAGEMENT AGENCY

MENDOCINO COUNTY, CA

AND INCORPORATED AREAS

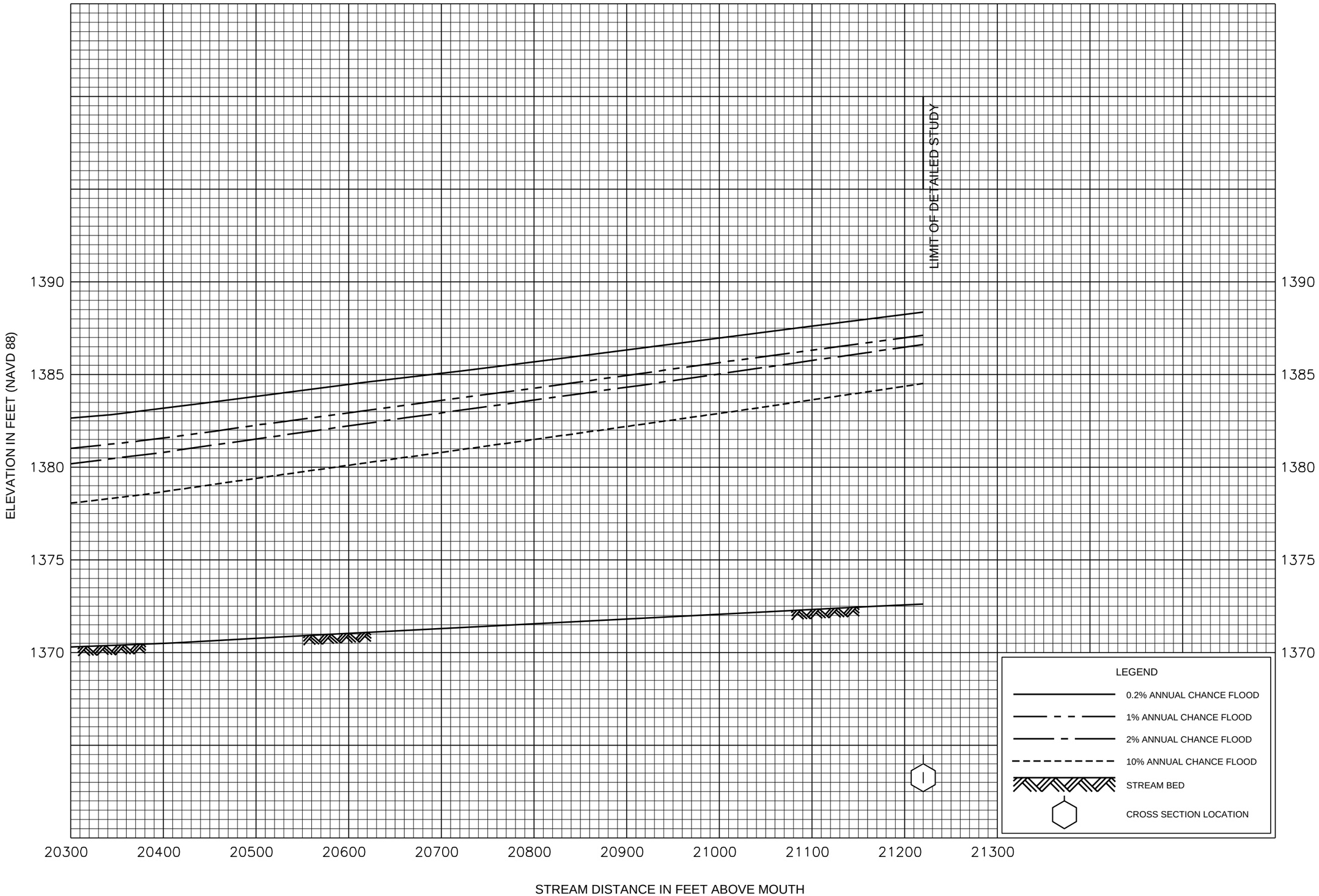

FLOOD PROFILES

HAEHL/BAECHTEL CREEK

FEDERAL EMERGENCY MANAGEMENT AGENCY

MENDOCINO COUNTY, CA
AND INCORPORATED AREAS

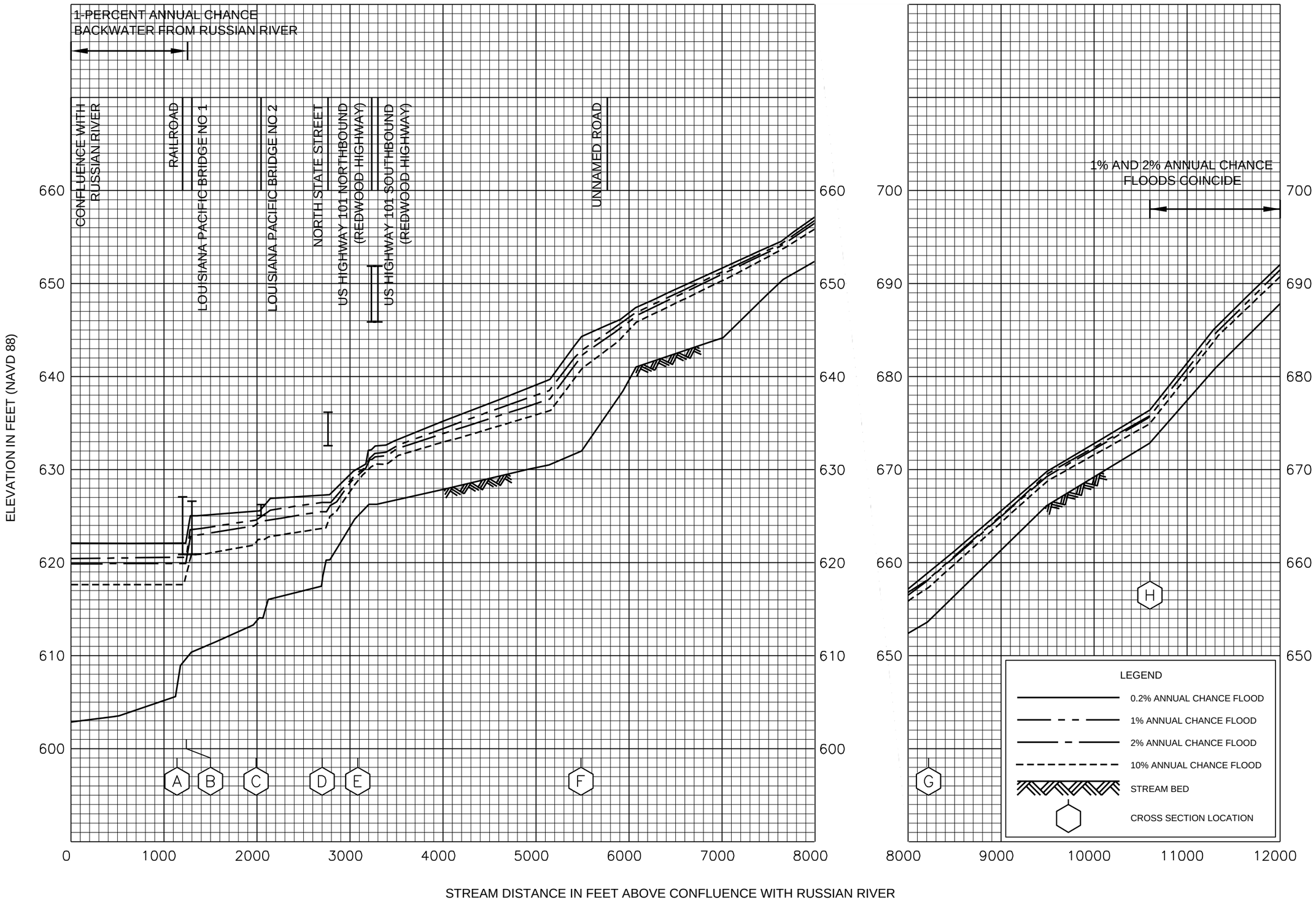

FLOOD PROFILES

HENSLEY CREEK

FEDERAL EMERGENCY MANAGEMENT AGENCY

MENDOCINO COUNTY, CA
AND INCORPORATED AREAS

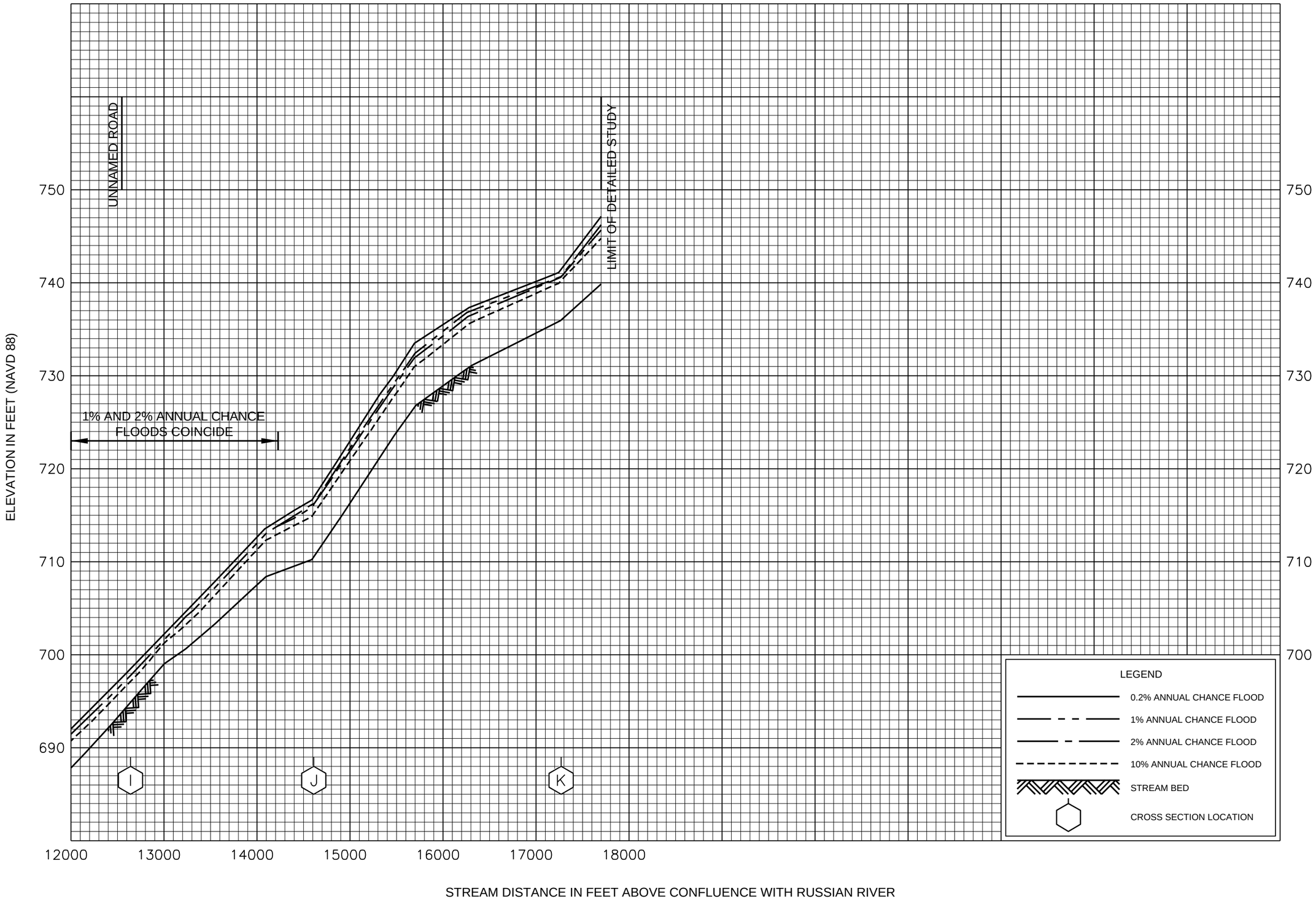

FLOOD PROFILES

HENSLEY CREEK

FEDERAL EMERGENCY MANAGEMENT AGENCY

MENDOCINO COUNTY, CA
AND INCORPORATED AREAS

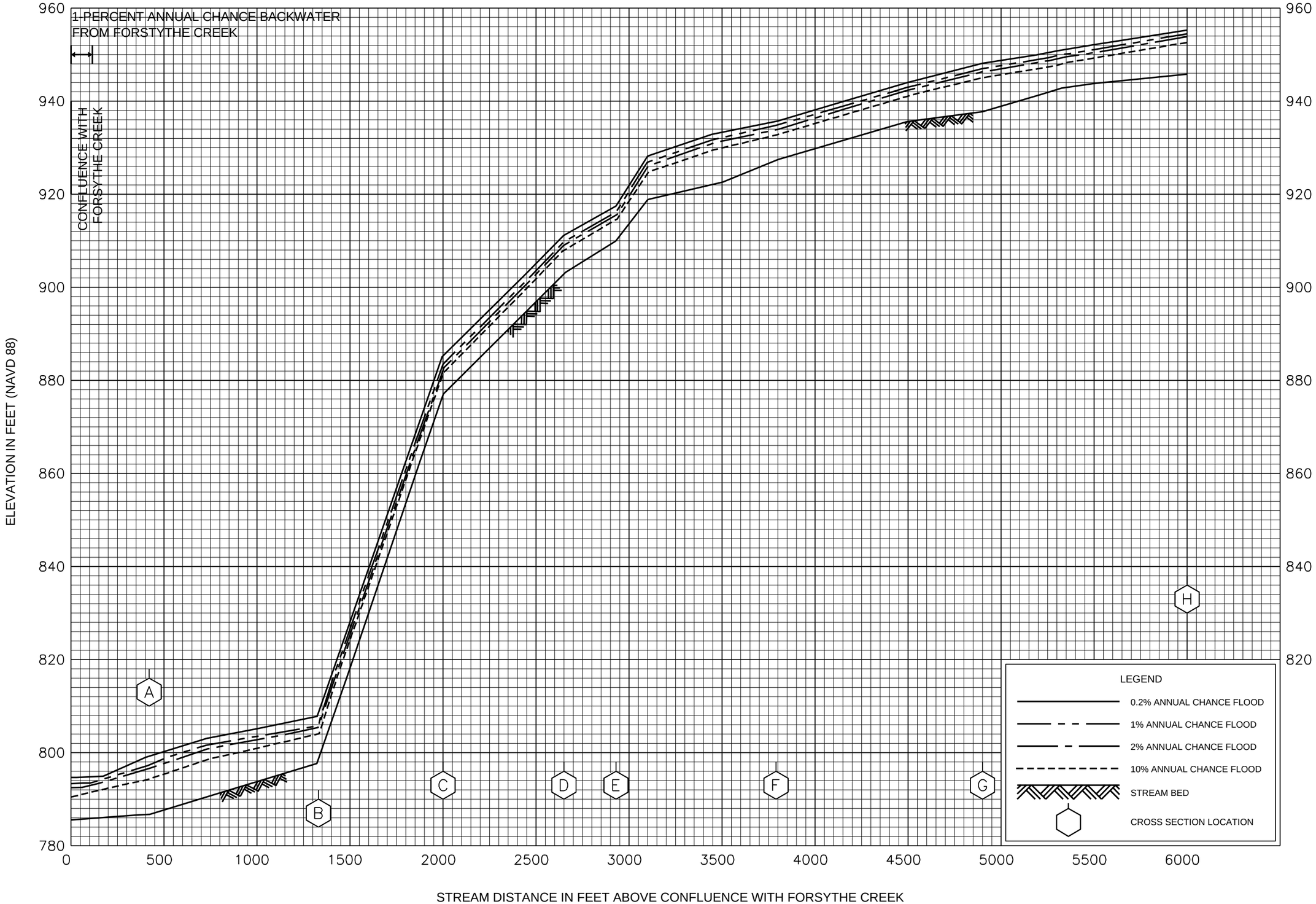

FLOOD PROFILES

MILL CREEK (AT REDWOOD VALLEY)

FEDERAL EMERGENCY MANAGEMENT AGENCY

MENDOCINO COUNTY, CA
AND INCORPORATED AREAS

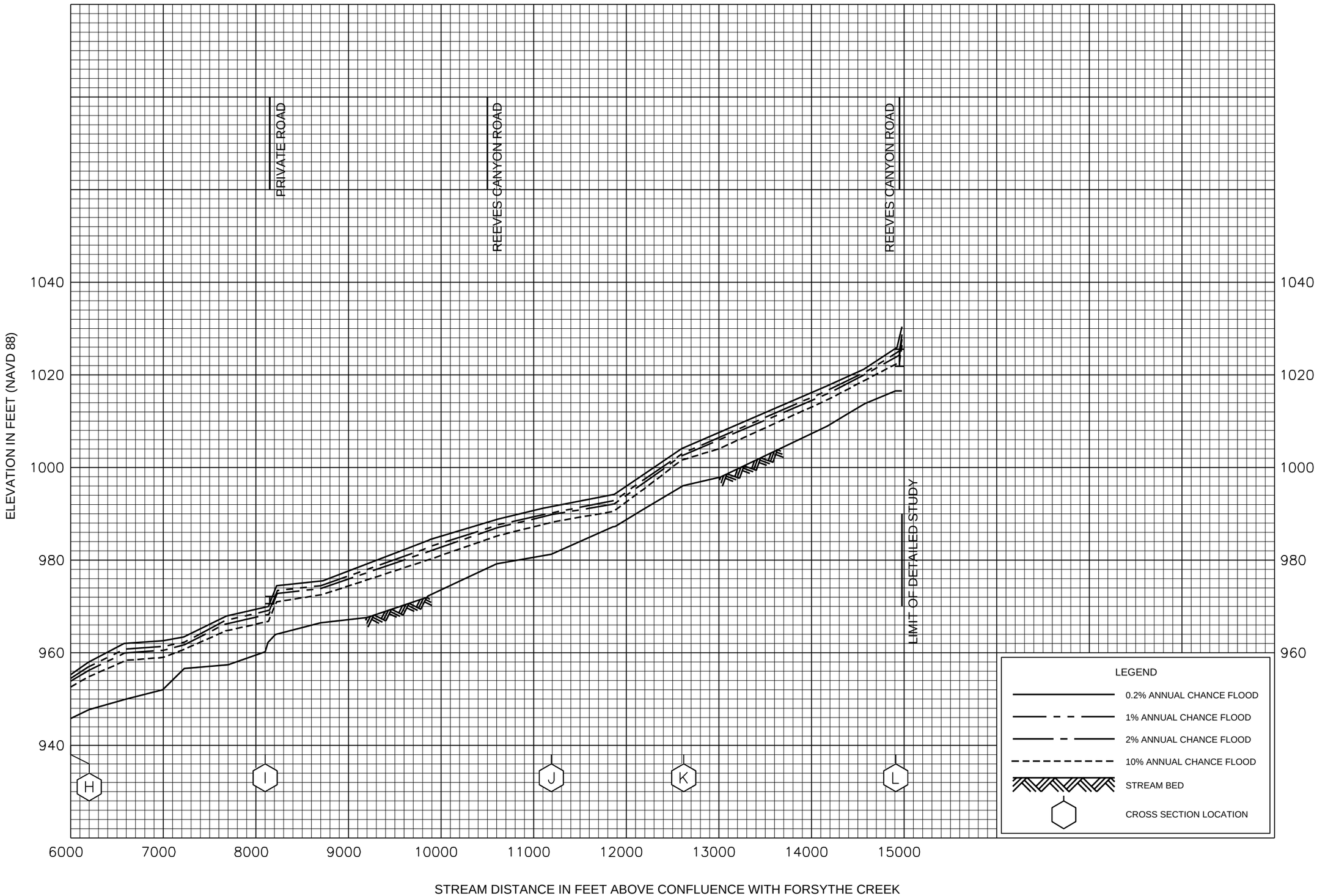

FLOOD PROFILES

MILL CREEK (AT REDWOOD VALLEY)

FEDERAL EMERGENCY MANAGEMENT AGENCY

MENDOCINO COUNTY, CA
AND INCORPORATED AREAS

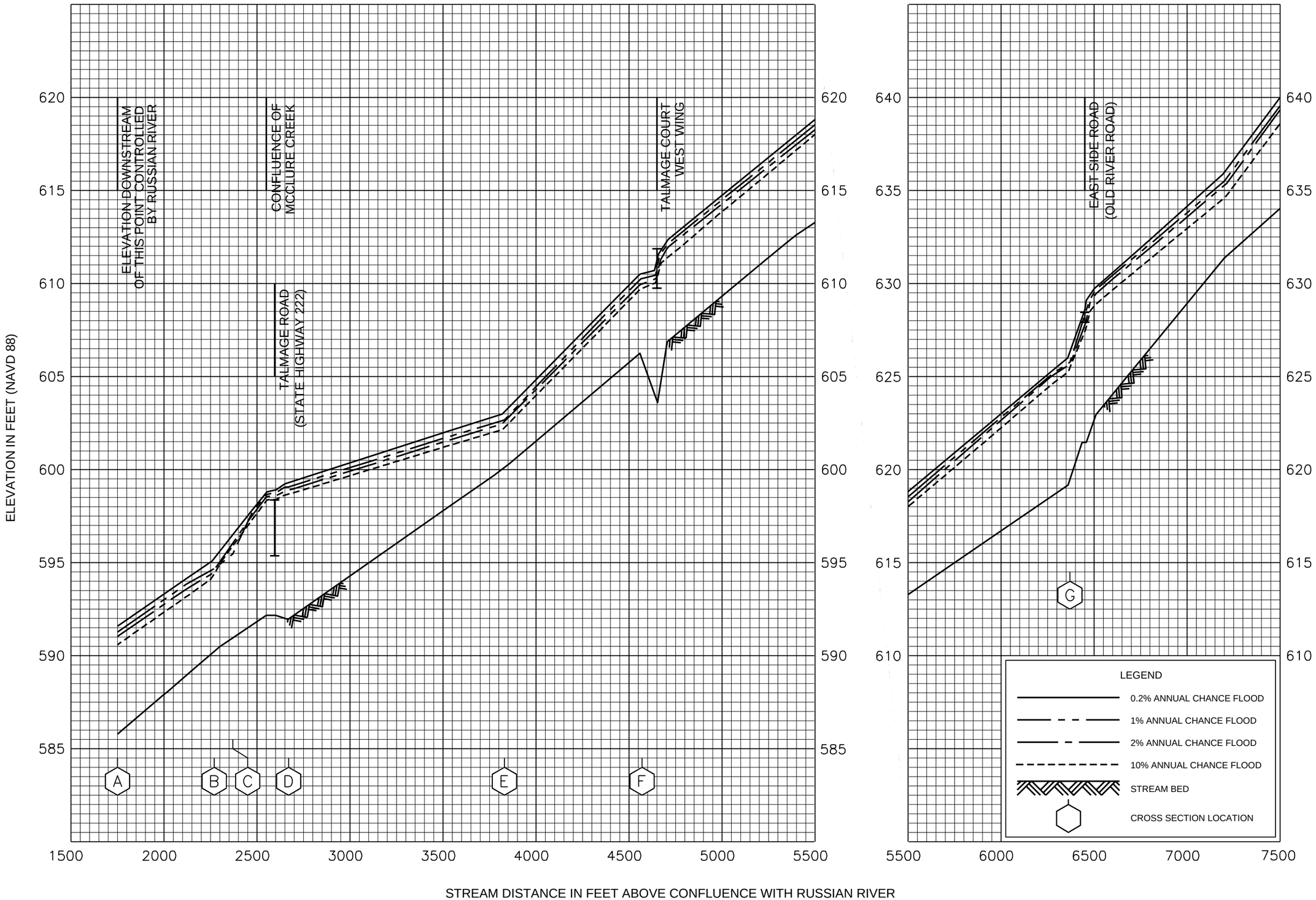

FLOOD PROFILES

MILL CREEK (NEAR TALMAGE)

FEDERAL EMERGENCY MANAGEMENT AGENCY

MENDOCINO COUNTY, CA

AND INCORPORATED AREAS

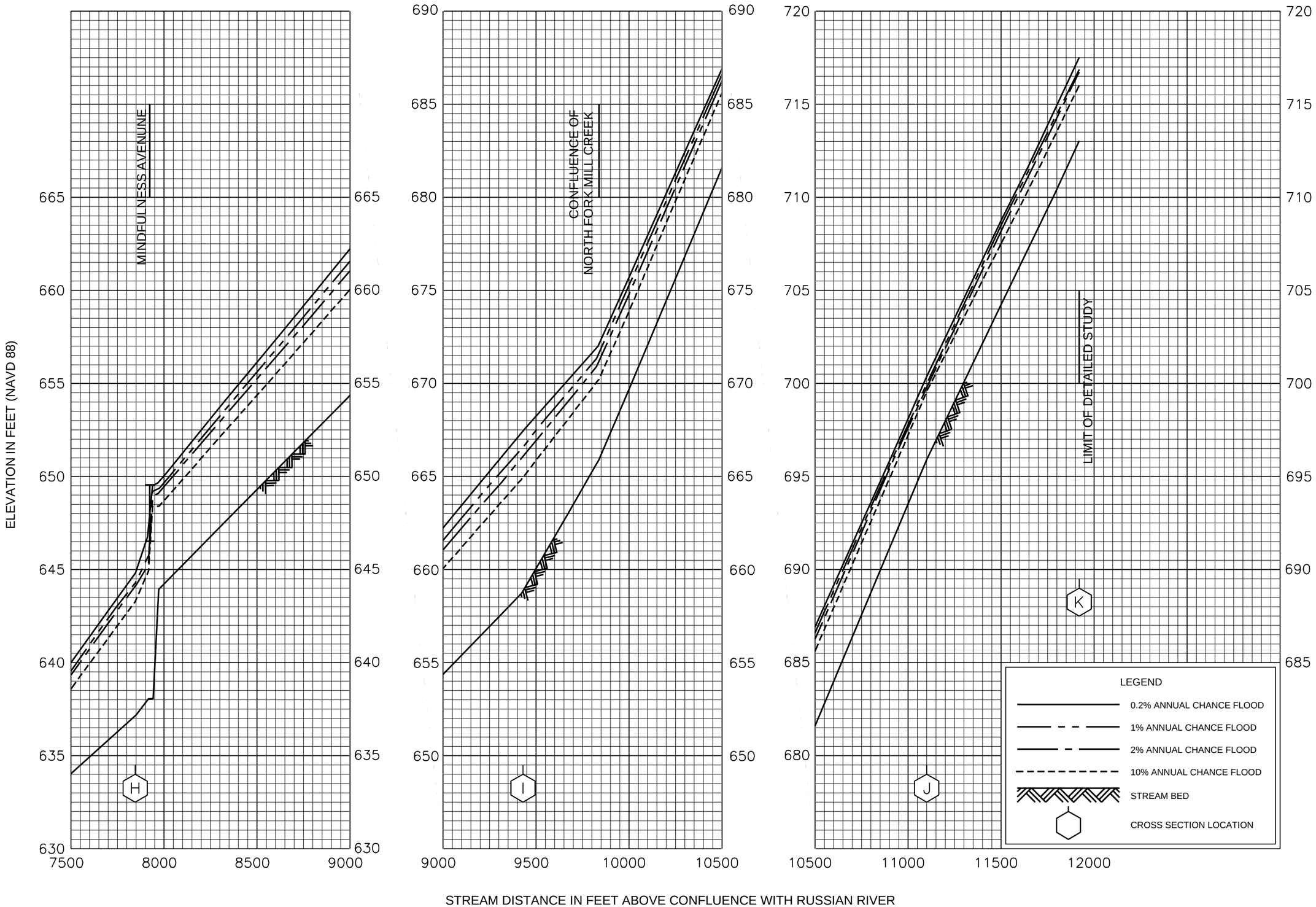

FLOOD PROFILES

MILL CREEK (NEAR TALMAGE)

FEDERAL EMERGENCY MANAGEMENT AGENCY

MENDOCINO COUNTY, CA

AND INCORPORATED AREAS



FLOOD PROFILES

MILL CREEK (AT WILLITS)

FEDERAL EMERGENCY MANAGEMENT AGENCY

MENDOCINO COUNTY, CA
AND INCORPORATED AREAS



FLOOD PROFILES

MILL CREEK (AT WILLITS)

FEDERAL EMERGENCY MANAGEMENT AGENCY

MENDOCINO COUNTY, CA

AND INCORPORATED AREAS



FLOOD PROFILES

MILL CREEK (AT WILLITS)

FEDERAL EMERGENCY MANAGEMENT AGENCY

MENDOCINO COUNTY, CA
AND INCORPORATED AREAS



FLOOD PROFILES

MILL CREEK (AT WILLITS)

FEDERAL EMERGENCY MANAGEMENT AGENCY

MENDOCINO COUNTY, CA

AND INCORPORATED AREAS

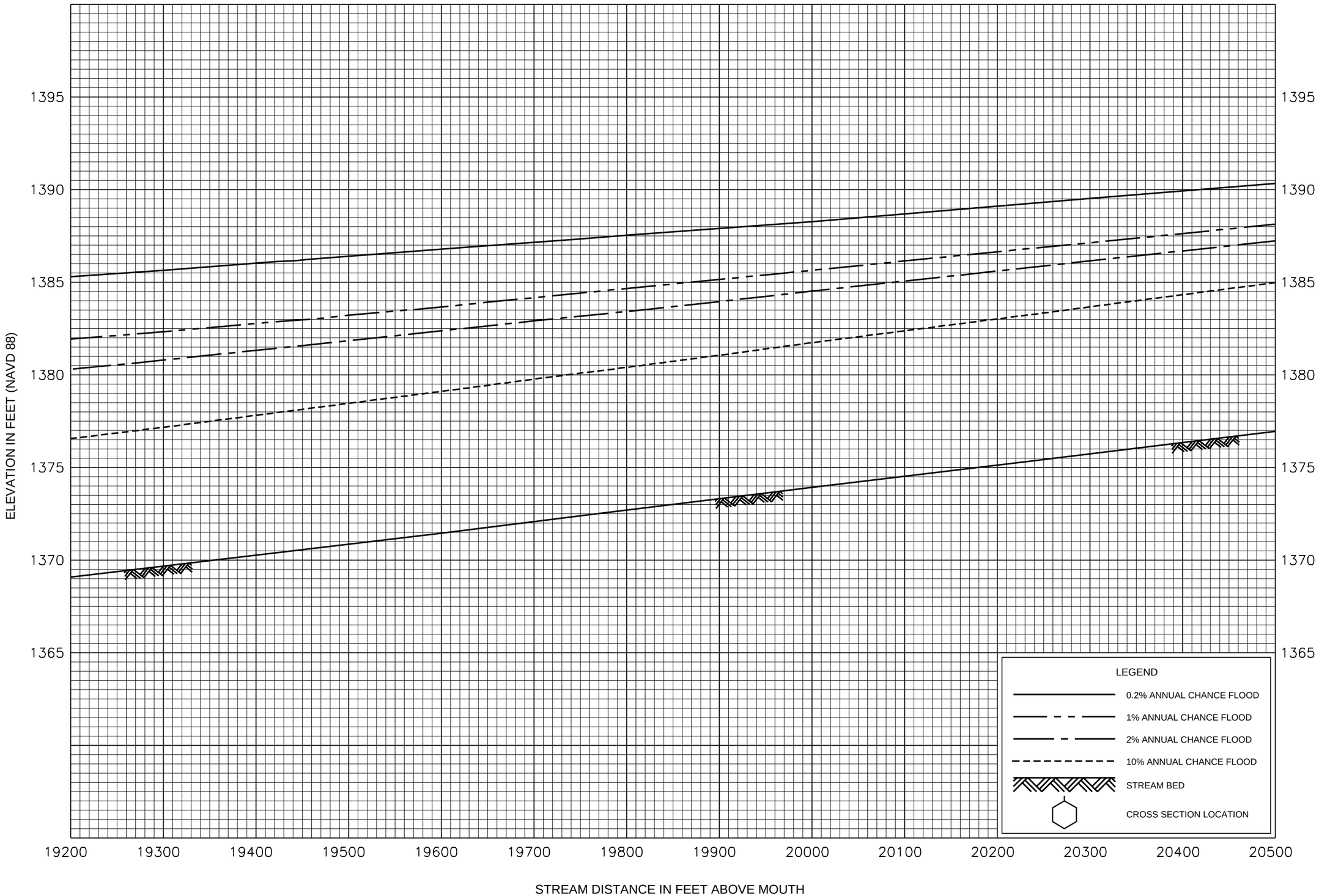

FLOOD PROFILES

MILL CREEK (AT WILLITS)

FEDERAL EMERGENCY MANAGEMENT AGENCY

MENDOCINO COUNTY, CA
AND INCORPORATED AREAS



FLOOD PROFILES

MILL CREEK (AT WILLITS)

FEDERAL EMERGENCY MANAGEMENT AGENCY

MENDOCINO COUNTY, CA
AND INCORPORATED AREAS

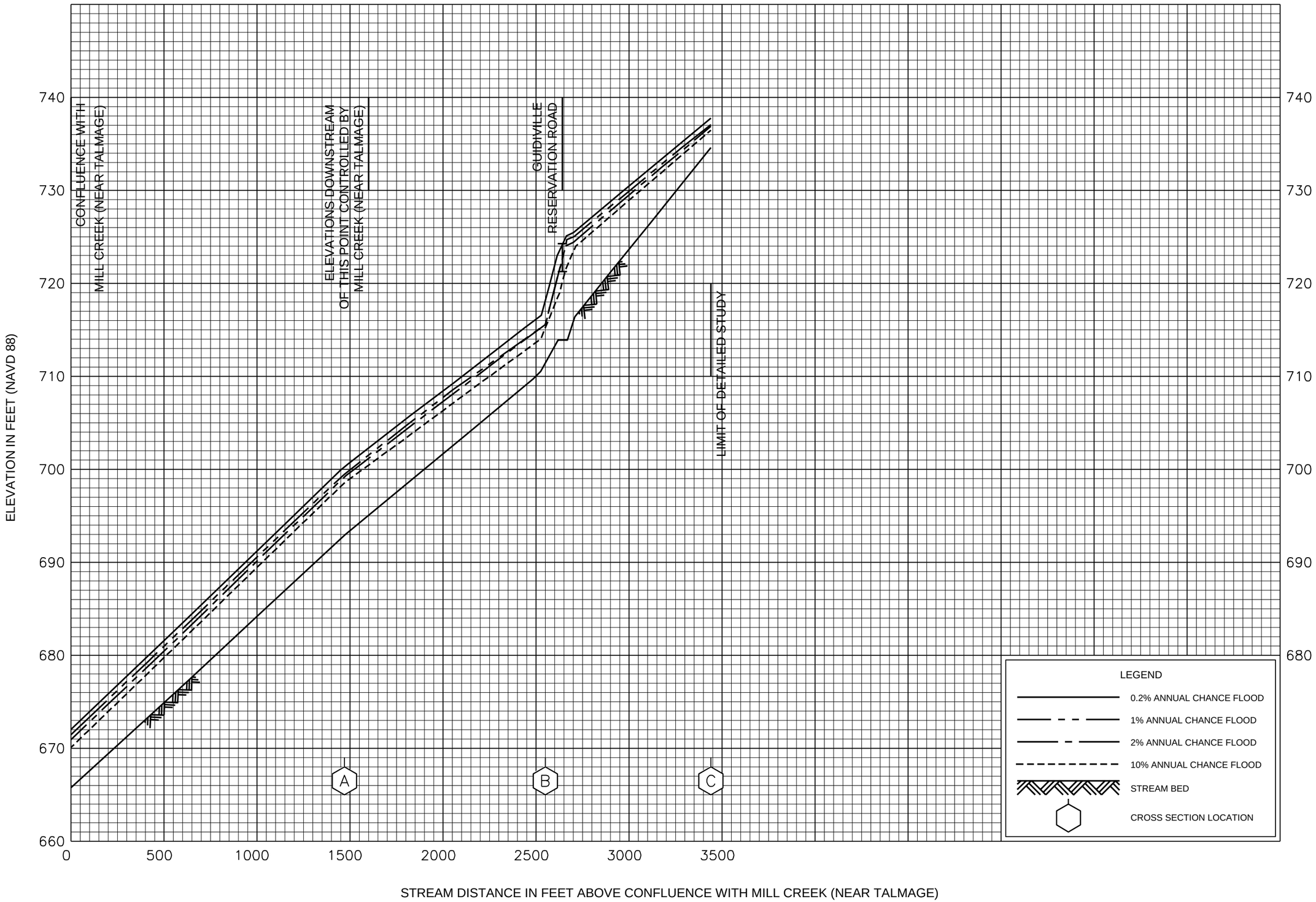

FLOOD PROFILES

NORTH FORK MILL CREEK

FEDERAL EMERGENCY MANAGEMENT AGENCY

MENDOCINO COUNTY, CA

AND INCORPORATED AREAS

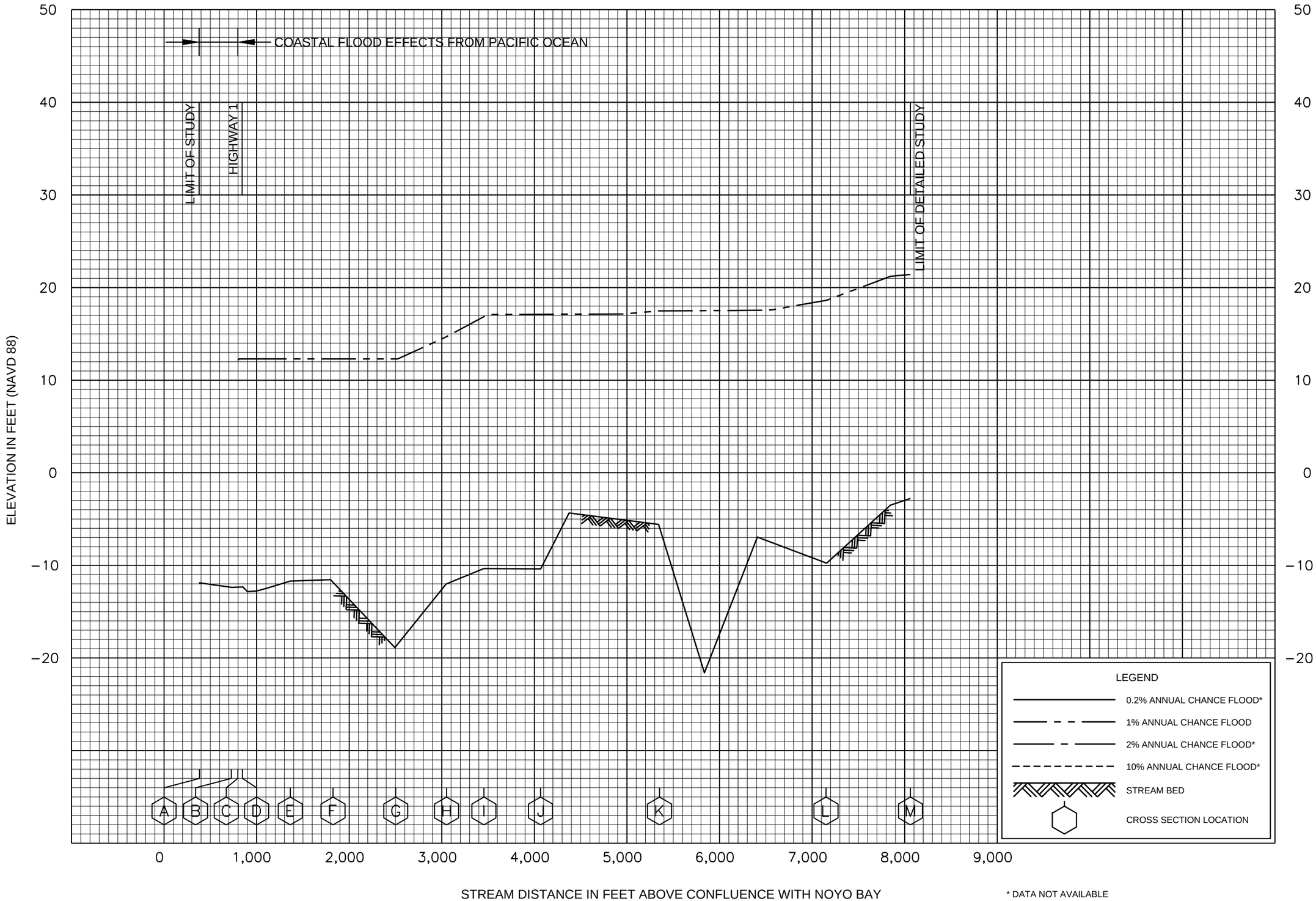

FLOOD PROFILES

NOYO RIVER

FEDERAL EMERGENCY MANAGEMENT AGENCY

MENDOCINO COUNTY, CA

AND INCORPORATED AREAS

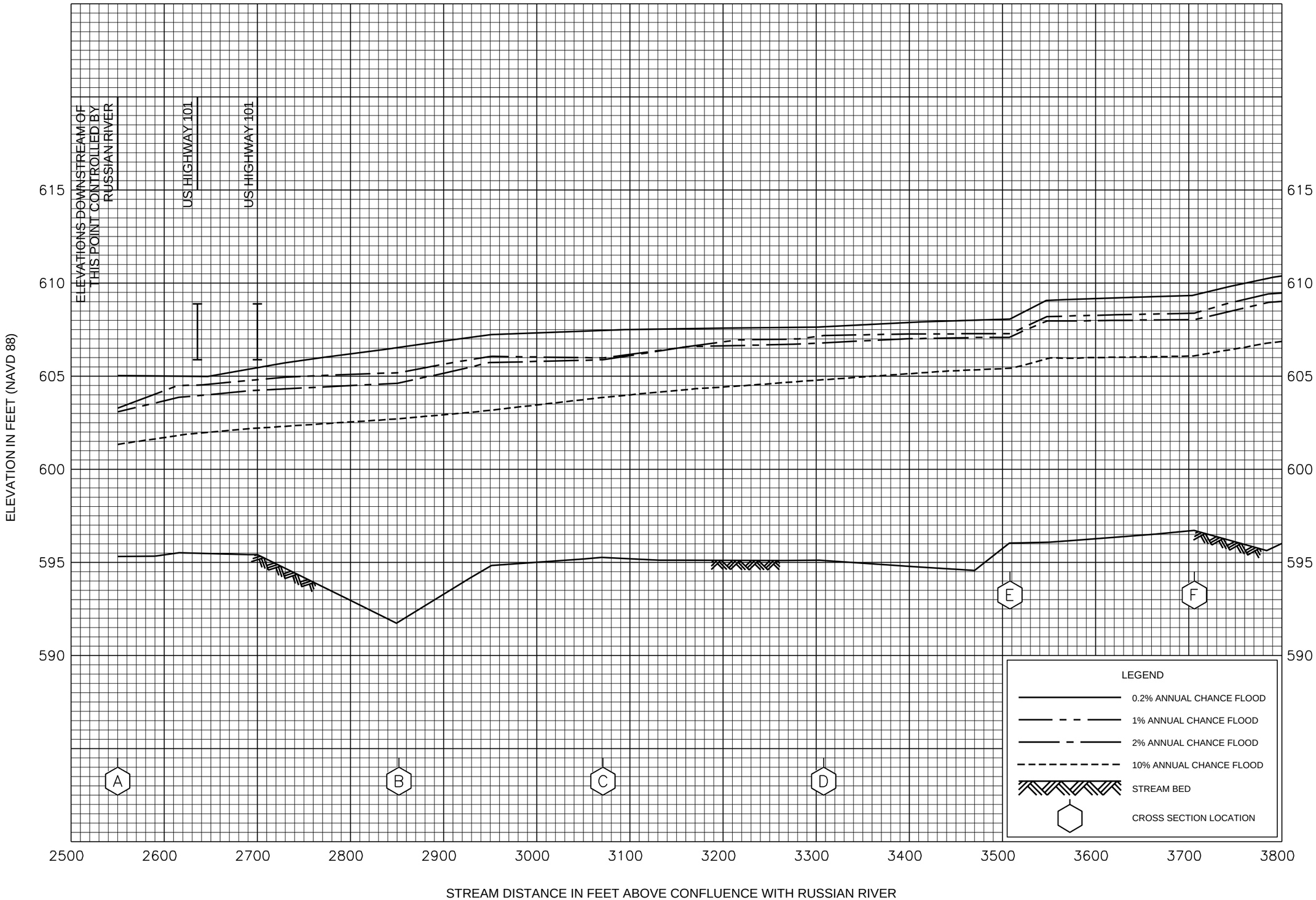

FLOOD PROFILES

ORRS CREEK

FEDERAL EMERGENCY MANAGEMENT AGENCY

MENDOCINO COUNTY, CA

AND INCORPORATED AREAS

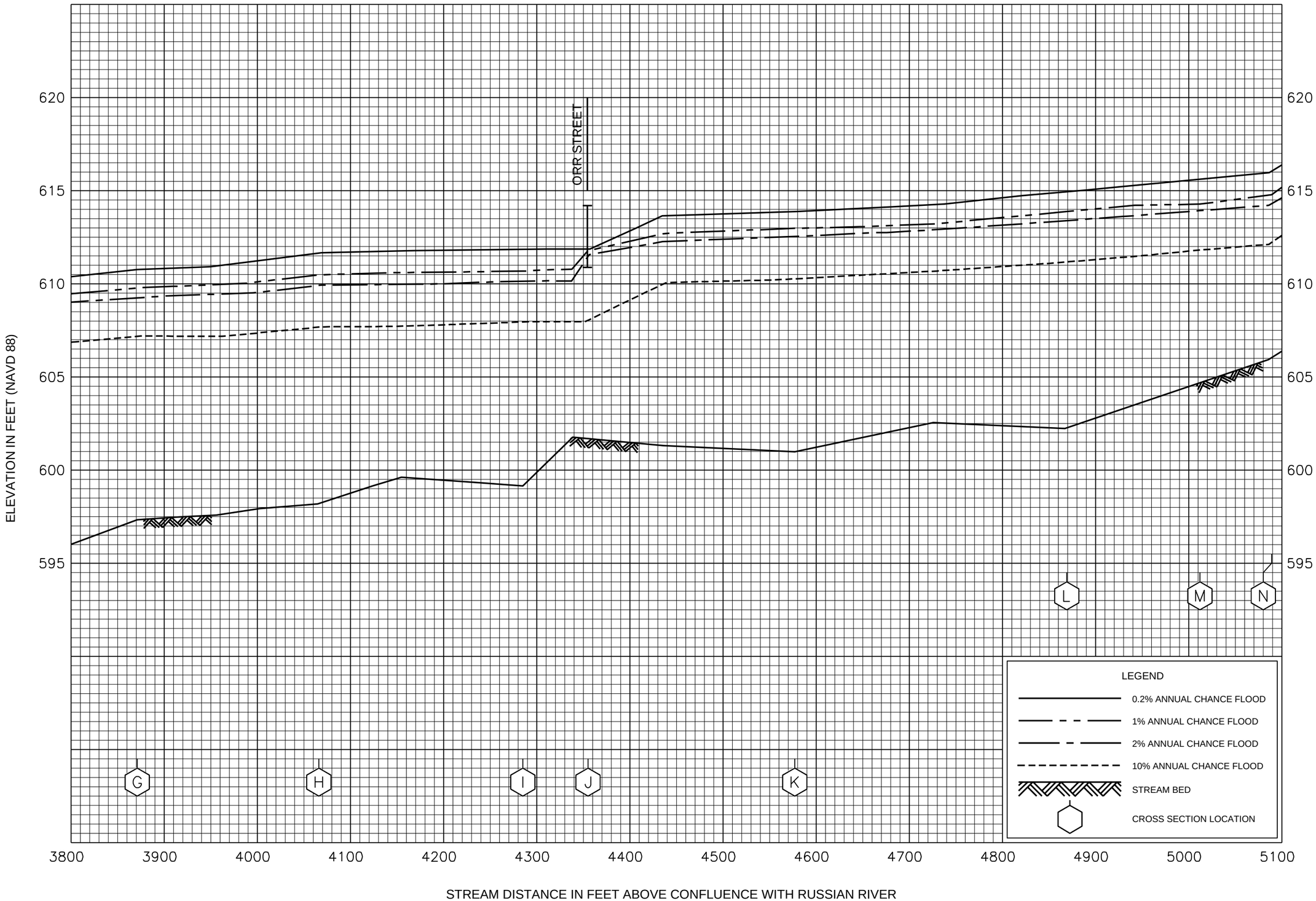

FLOOD PROFILES

ORRS CREEK

FEDERAL EMERGENCY MANAGEMENT AGENCY

MENDOCINO COUNTY, CA

AND INCORPORATED AREAS



FLOOD PROFILES

ORRS CREEK

FEDERAL EMERGENCY MANAGEMENT AGENCY

MENDOCINO COUNTY, CA
AND INCORPORATED AREAS

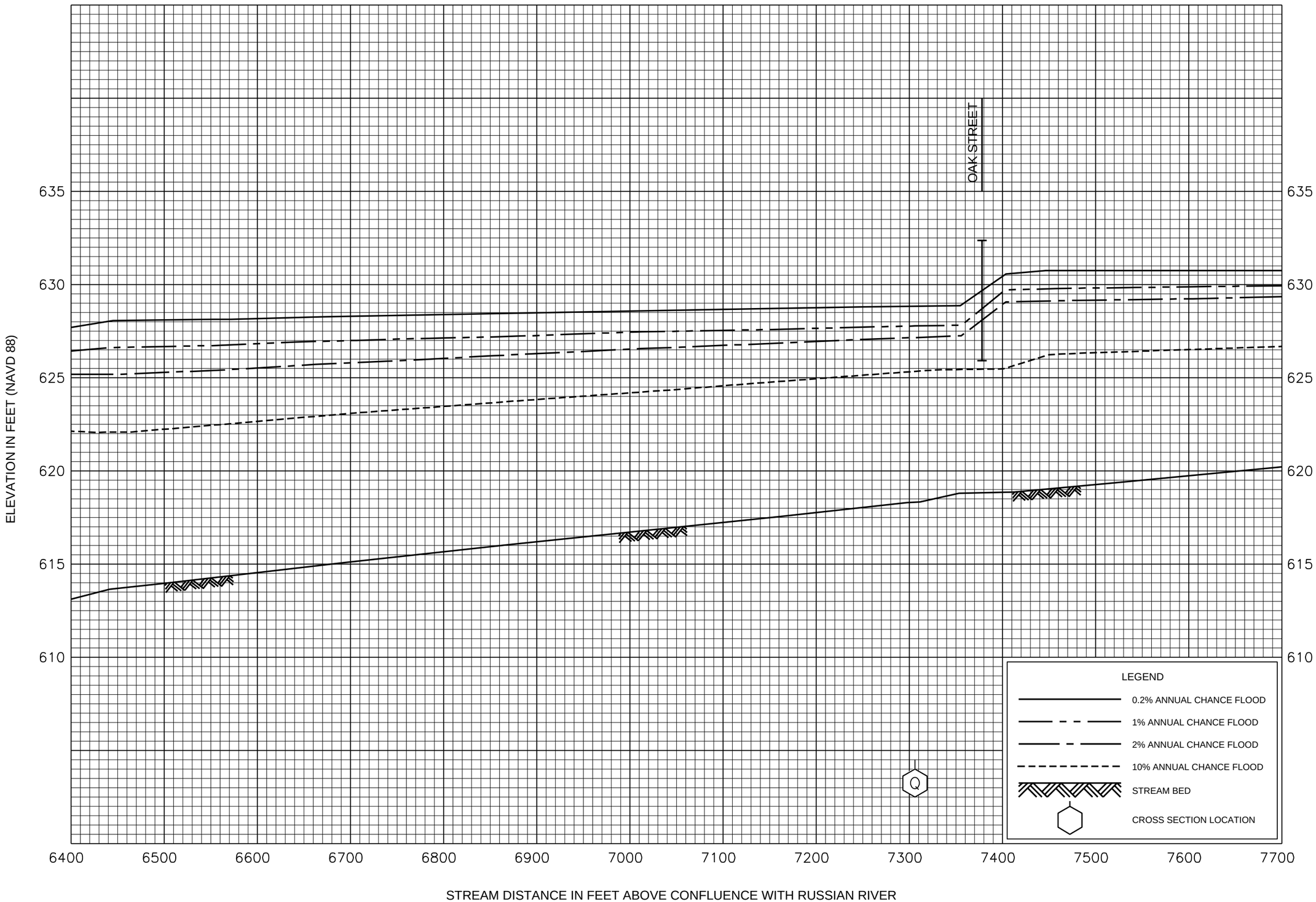

FLOOD PROFILES

ORRS CREEK

FEDERAL EMERGENCY MANAGEMENT AGENCY

MENDOCINO COUNTY, CA

AND INCORPORATED AREAS



FLOOD PROFILES

ORRS CREEK

FEDERAL EMERGENCY MANAGEMENT AGENCY

MENDOCINO COUNTY, CA
AND INCORPORATED AREAS

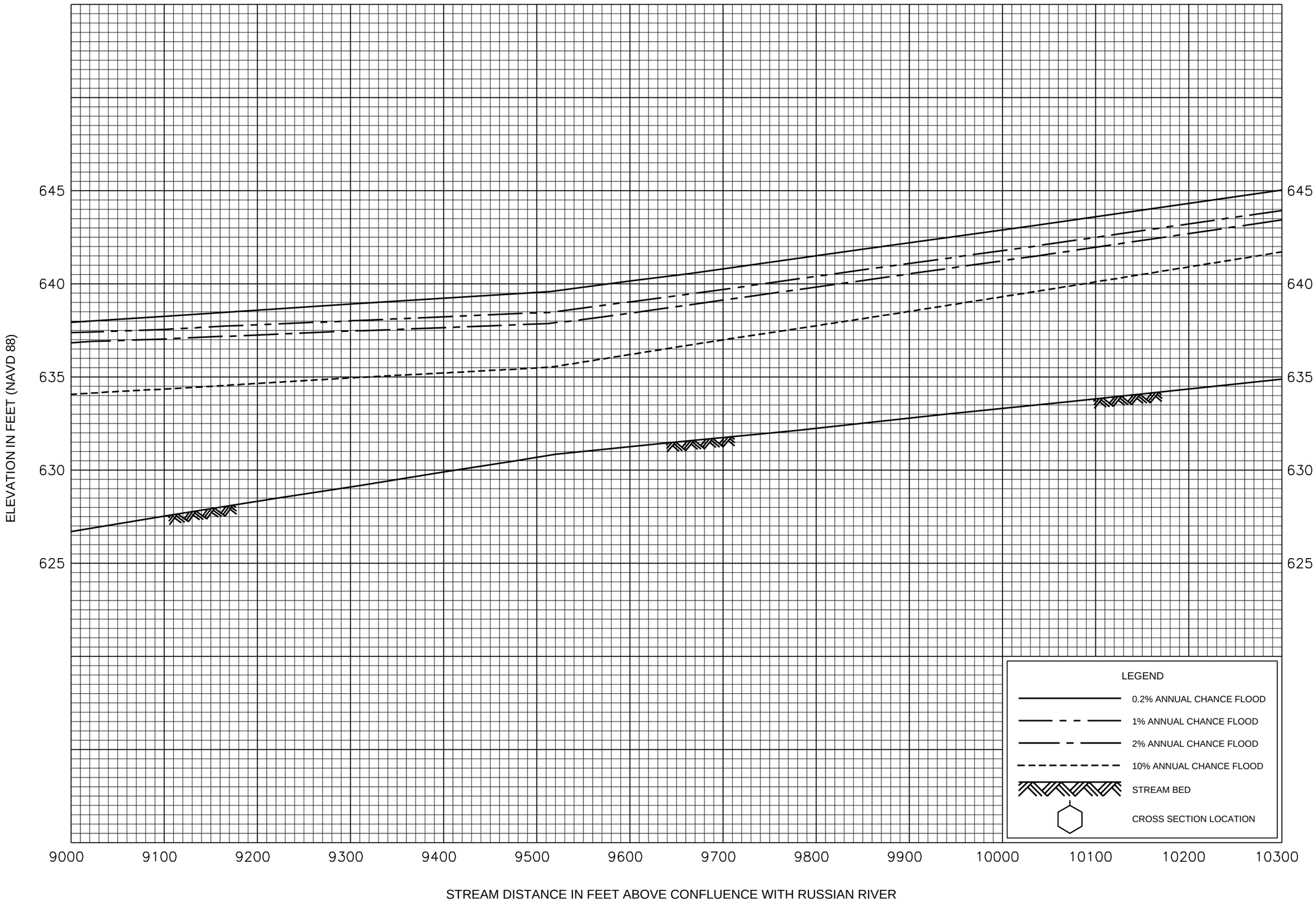

FLOOD PROFILES

ORRS CREEK

FEDERAL EMERGENCY MANAGEMENT AGENCY

MENDOCINO COUNTY, CA

AND INCORPORATED AREAS

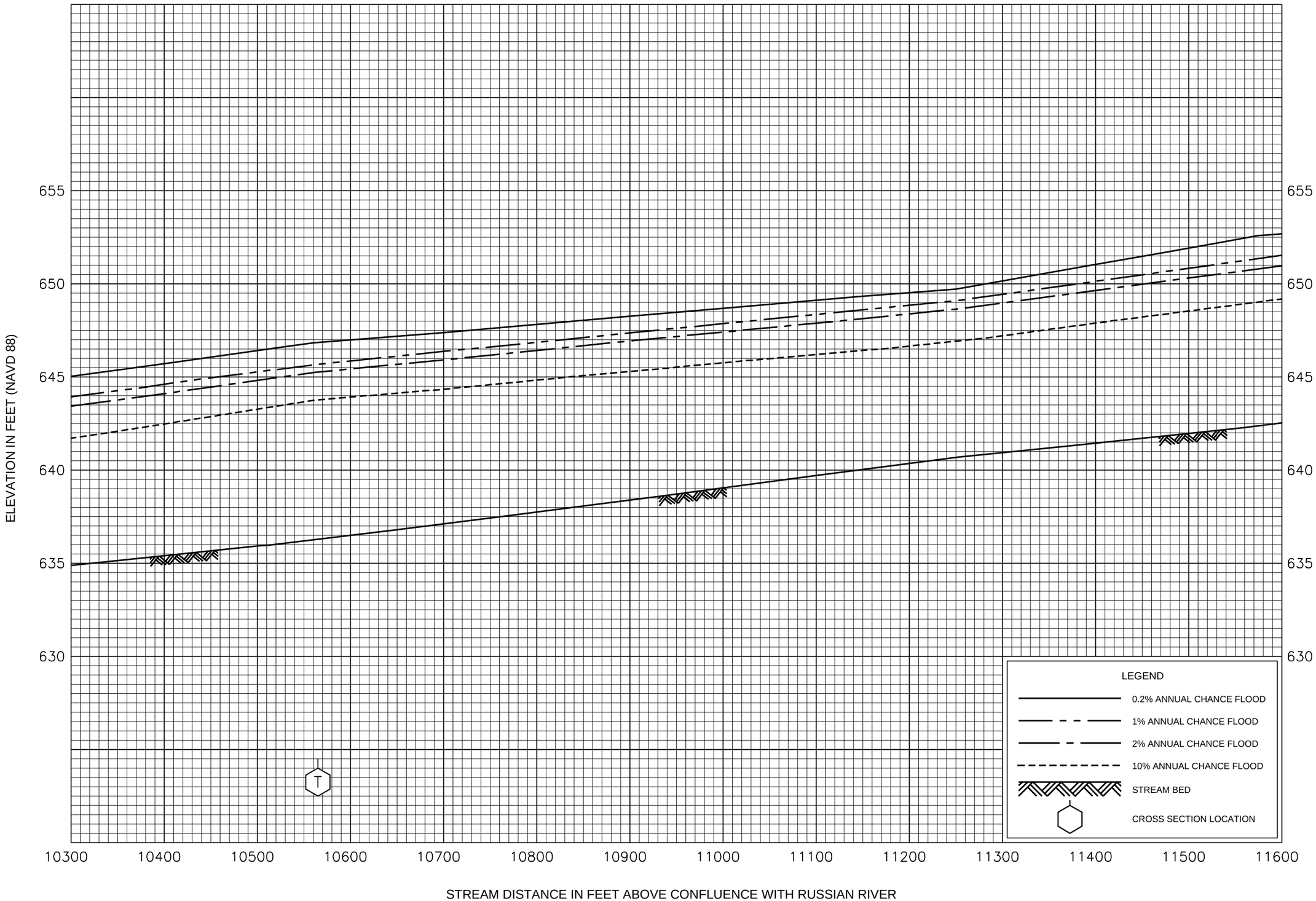

FLOOD PROFILES

ORRS CREEK

FEDERAL EMERGENCY MANAGEMENT AGENCY

MENDOCINO COUNTY, CA

AND INCORPORATED AREAS



FLOOD PROFILES

ORRS CREEK

FEDERAL EMERGENCY MANAGEMENT AGENCY

MENDOCINO COUNTY, CA

AND INCORPORATED AREAS



FLOOD PROFILES

ORRS CREEK

FEDERAL EMERGENCY MANAGEMENT AGENCY

MENDOCINO COUNTY, CA

AND INCORPORATED AREAS



FLOOD PROFILES

ORRS CREEK

FEDERAL EMERGENCY MANAGEMENT AGENCY

MENDOCINO COUNTY, CA

AND INCORPORATED AREAS

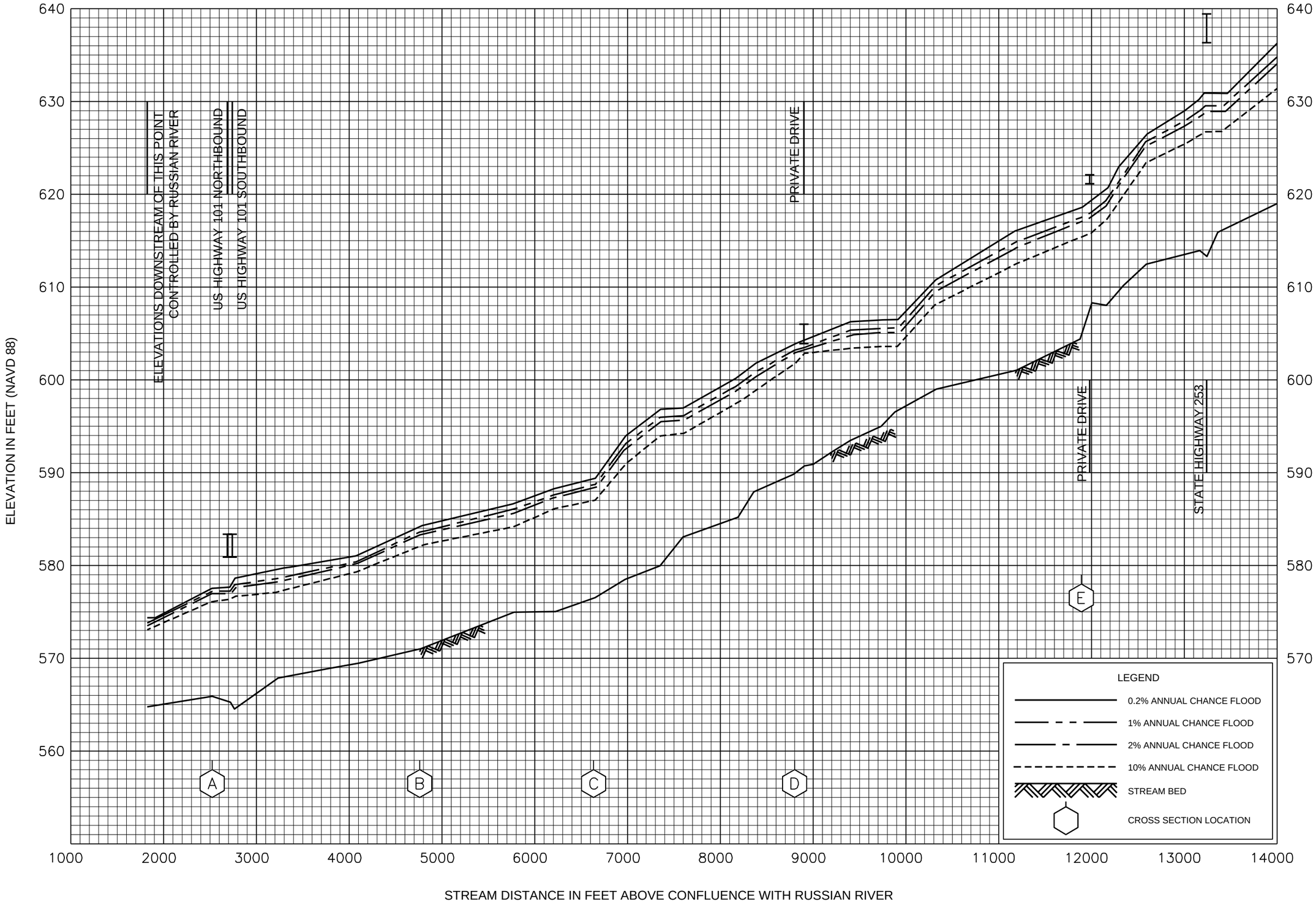

FLOOD PROFILES

ROBINSON CREEK

FEDERAL EMERGENCY MANAGEMENT AGENCY

MENDOCINO COUNTY, CA
AND INCORPORATED AREAS

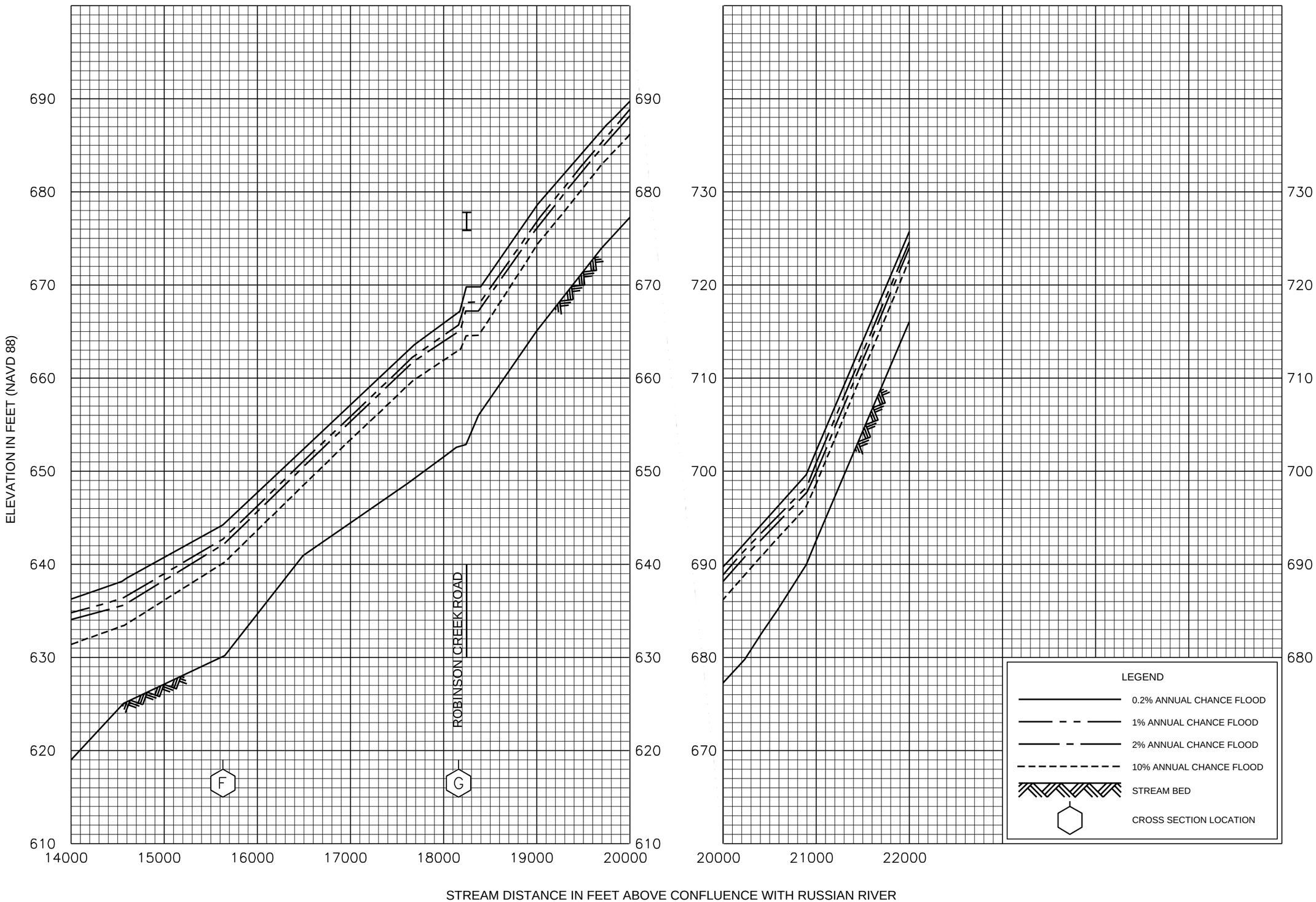

FLOOD PROFILES

ROBINSON CREEK

FEDERAL EMERGENCY MANAGEMENT AGENCY

MENDOCINO COUNTY, CA

AND INCORPORATED AREAS

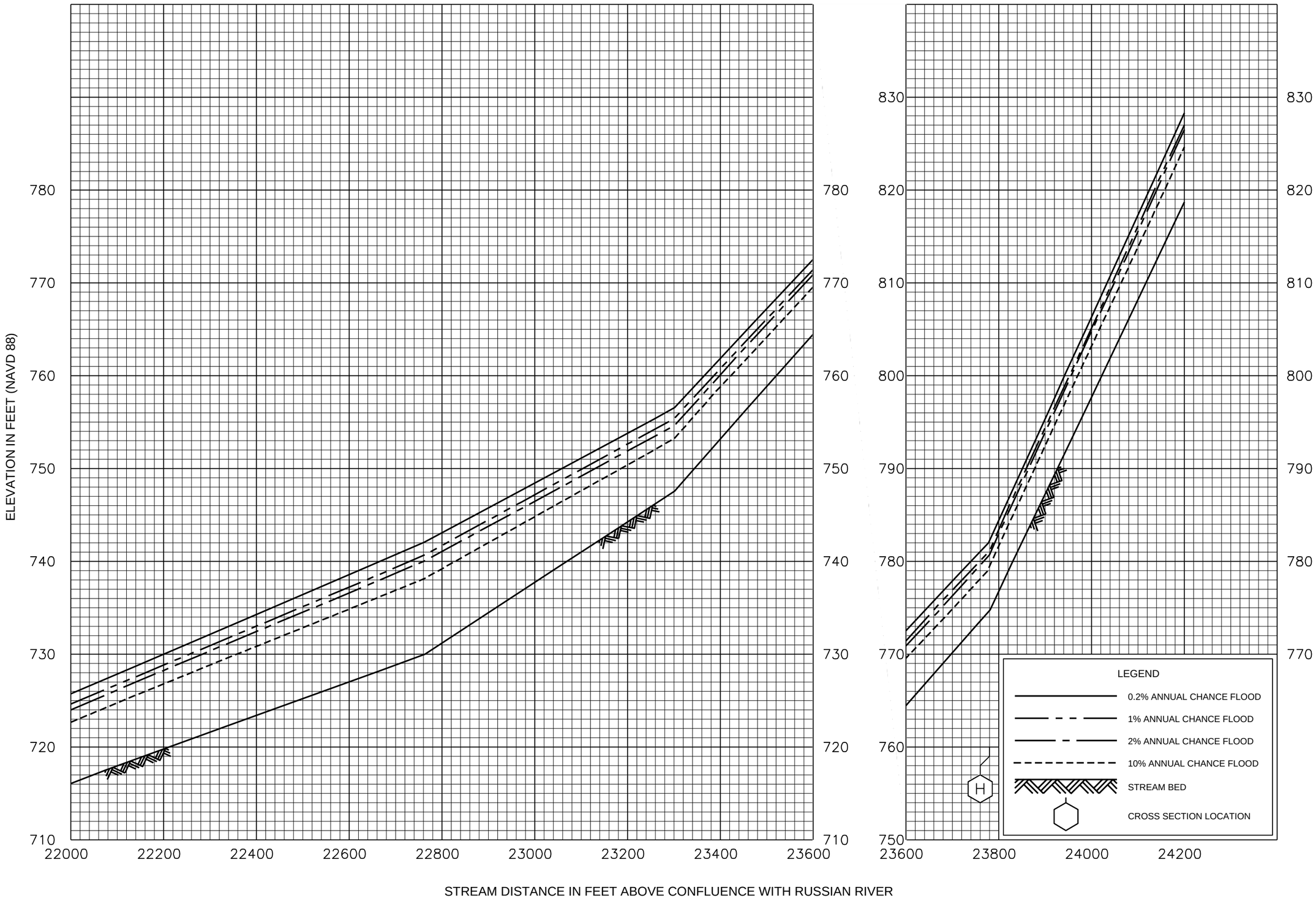

FLOOD PROFILES

ROBINSON CREEK

FEDERAL EMERGENCY MANAGEMENT AGENCY

MENDOCINO COUNTY, CA
AND INCORPORATED AREAS

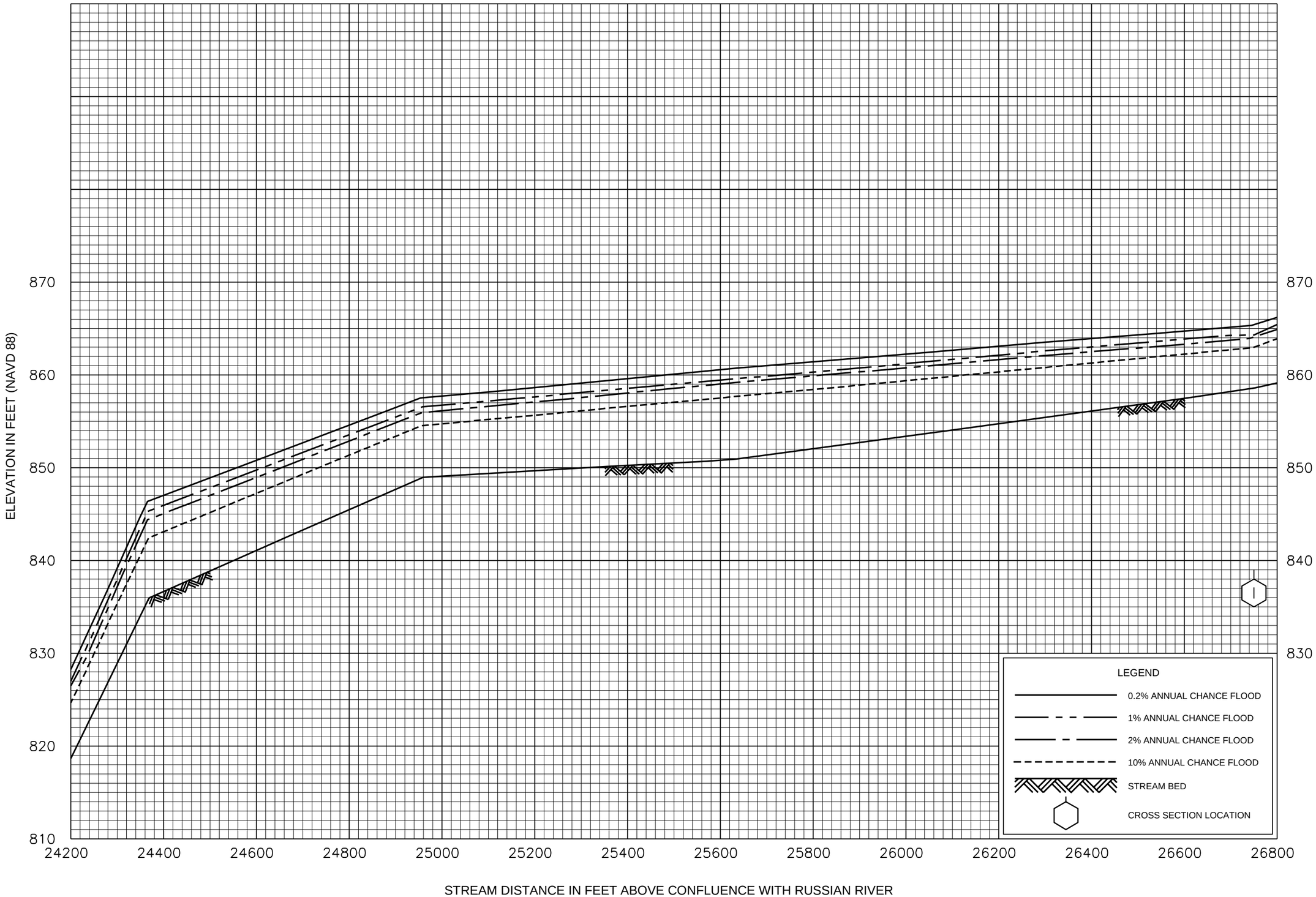

FLOOD PROFILES

ROBINSON CREEK

FEDERAL EMERGENCY MANAGEMENT AGENCY

MENDOCINO COUNTY, CA
AND INCORPORATED AREAS

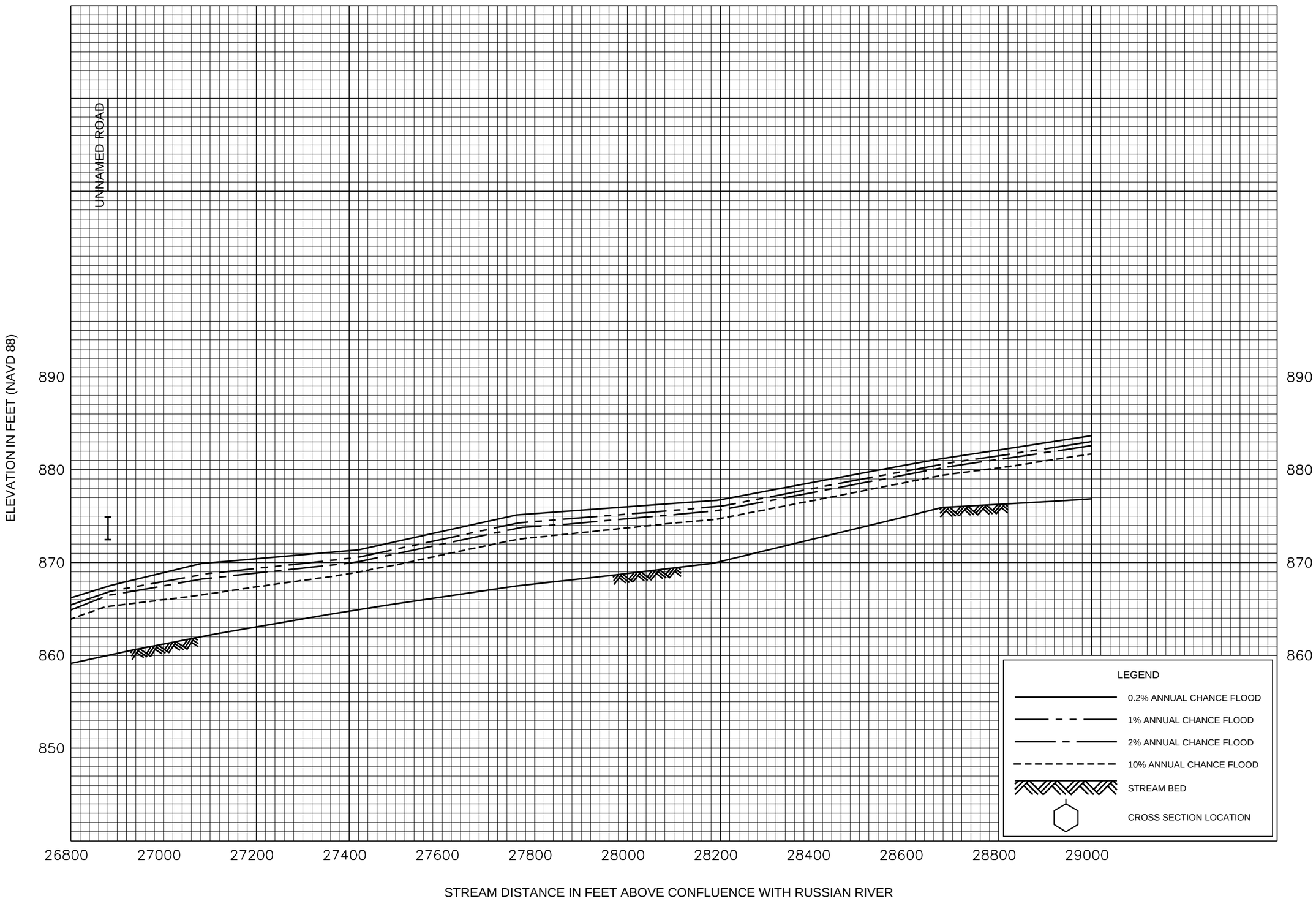

FLOOD PROFILES

ROBINSON CREEK

FEDERAL EMERGENCY MANAGEMENT AGENCY

MENDOCINO COUNTY, CA
AND INCORPORATED AREAS



FLOOD PROFILES

ROBINSON CREEK

FEDERAL EMERGENCY MANAGEMENT AGENCY

MENDOCINO COUNTY, CA

AND INCORPORATED AREAS



FLOOD PROFILES

RUSSIAN RIVER

FEDERAL EMERGENCY MANAGEMENT AGENCY

MENDOCINO COUNTY, CA

AND INCORPORATED AREAS

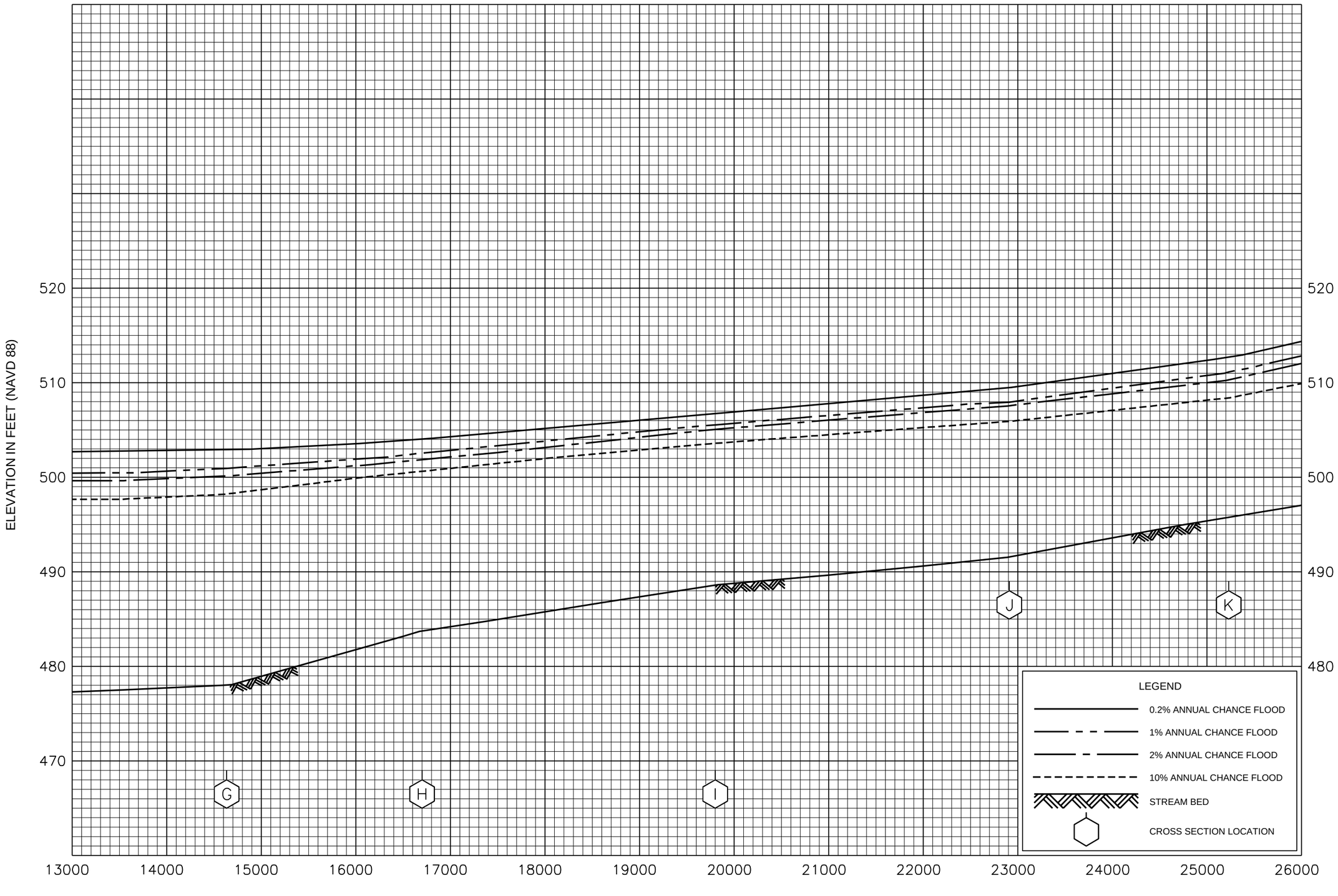

FLOOD PROFILES

RUSSIAN RIVER

FEDERAL EMERGENCY MANAGEMENT AGENCY

MENDOCINO COUNTY, CA
AND INCORPORATED AREAS

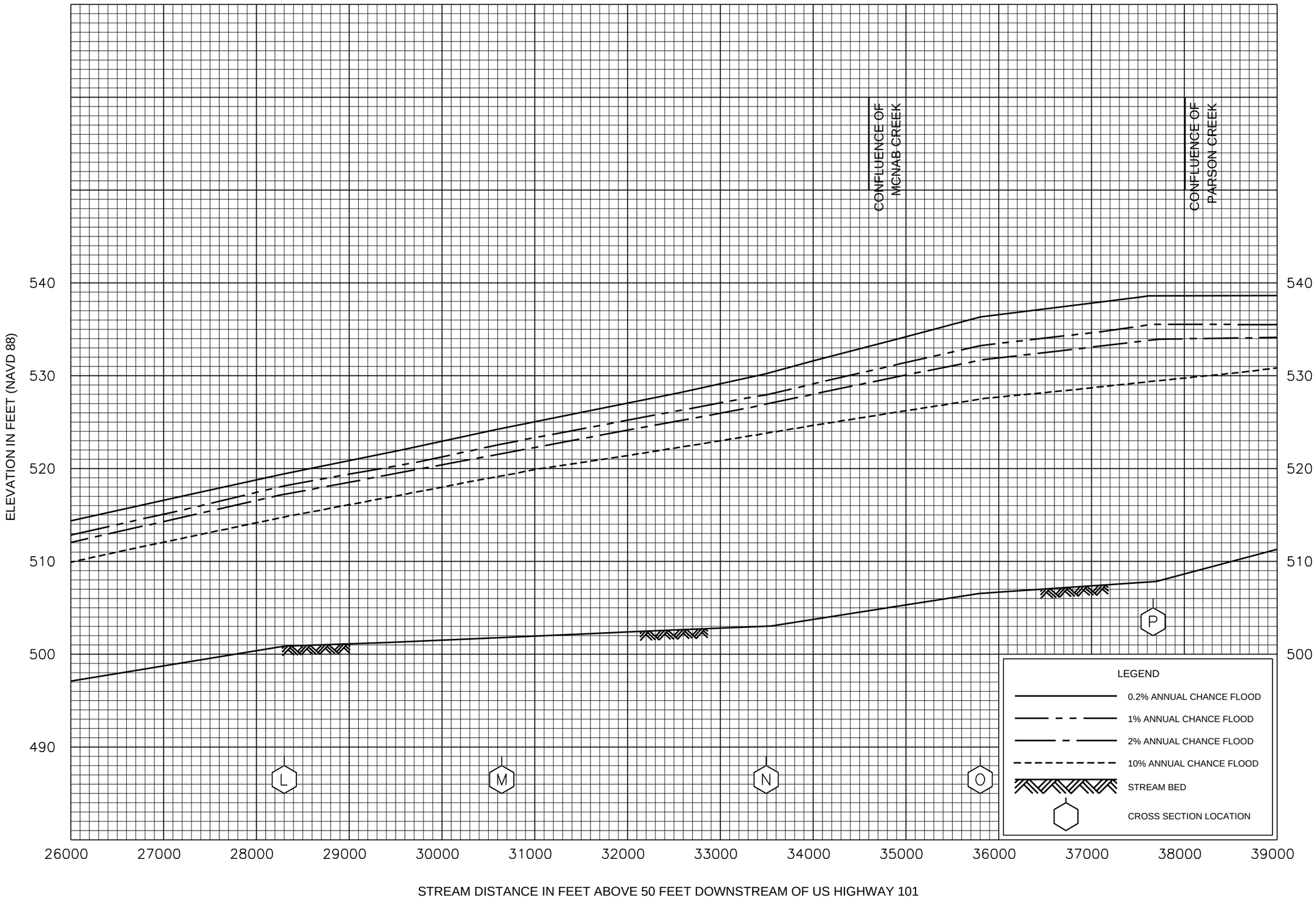

FLOOD PROFILES

RUSSIAN RIVER

FEDERAL EMERGENCY MANAGEMENT AGENCY

MENDOCINO COUNTY, CA

AND INCORPORATED AREAS



FLOOD PROFILES

RUSSIAN RIVER

FEDERAL EMERGENCY MANAGEMENT AGENCY

MENDOCINO COUNTY, CA
AND INCORPORATED AREAS

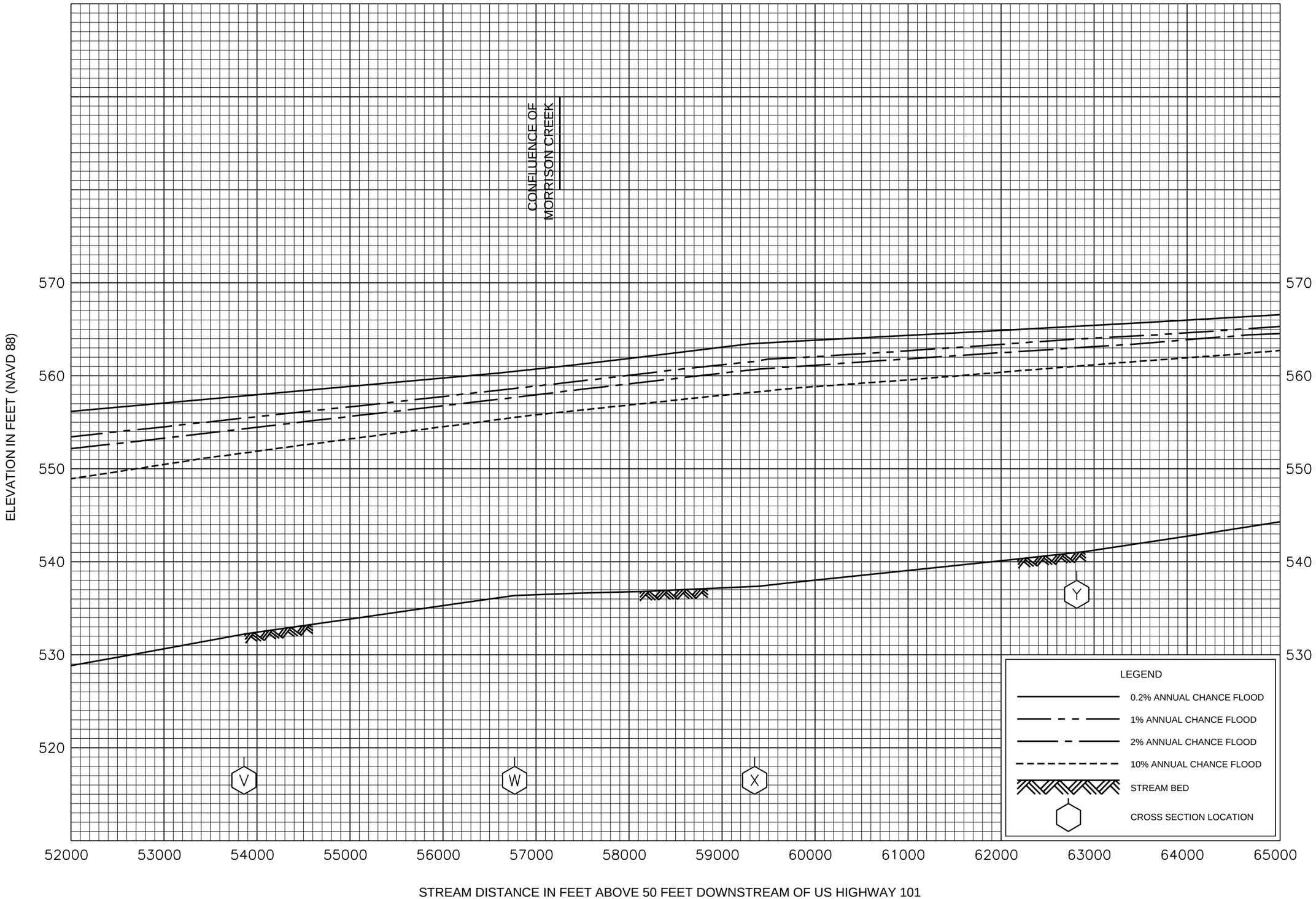

FLOOD PROFILES

RUSSIAN RIVER

FEDERAL EMERGENCY MANAGEMENT AGENCY

MENDOCINO COUNTY, CA
AND INCORPORATED AREAS



FLOOD PROFILES

RUSSIAN RIVER

FEDERAL EMERGENCY MANAGEMENT AGENCY

MENDOCINO COUNTY, CA
AND INCORPORATED AREAS



FLOOD PROFILES

RUSSIAN RIVER

FEDERAL EMERGENCY MANAGEMENT AGENCY

MENDOCINO COUNTY, CA
AND INCORPORATED AREAS

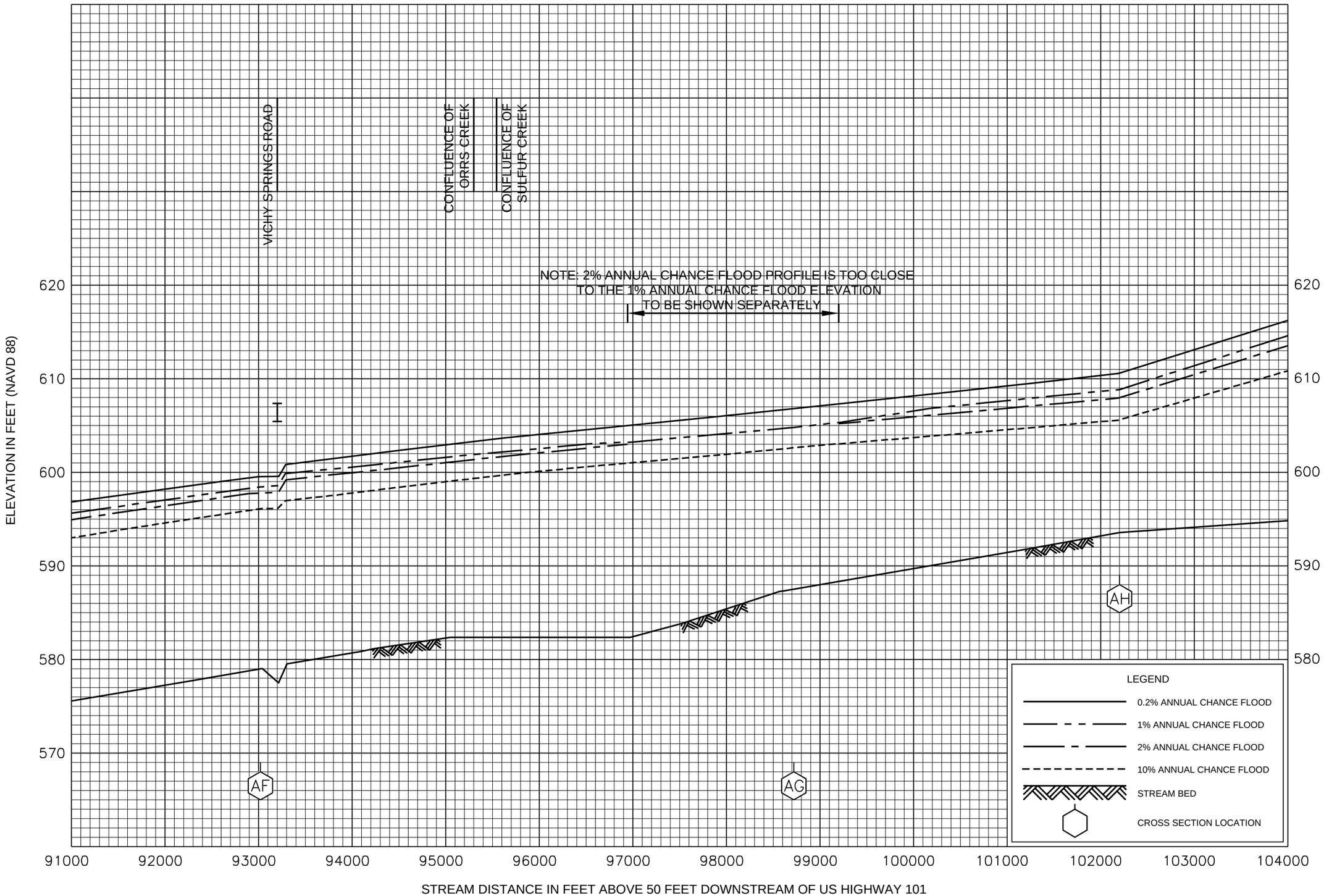

FLOOD PROFILES

RUSSIAN RIVER

FEDERAL EMERGENCY MANAGEMENT AGENCY

MENDOCINO COUNTY, CA
AND INCORPORATED AREAS

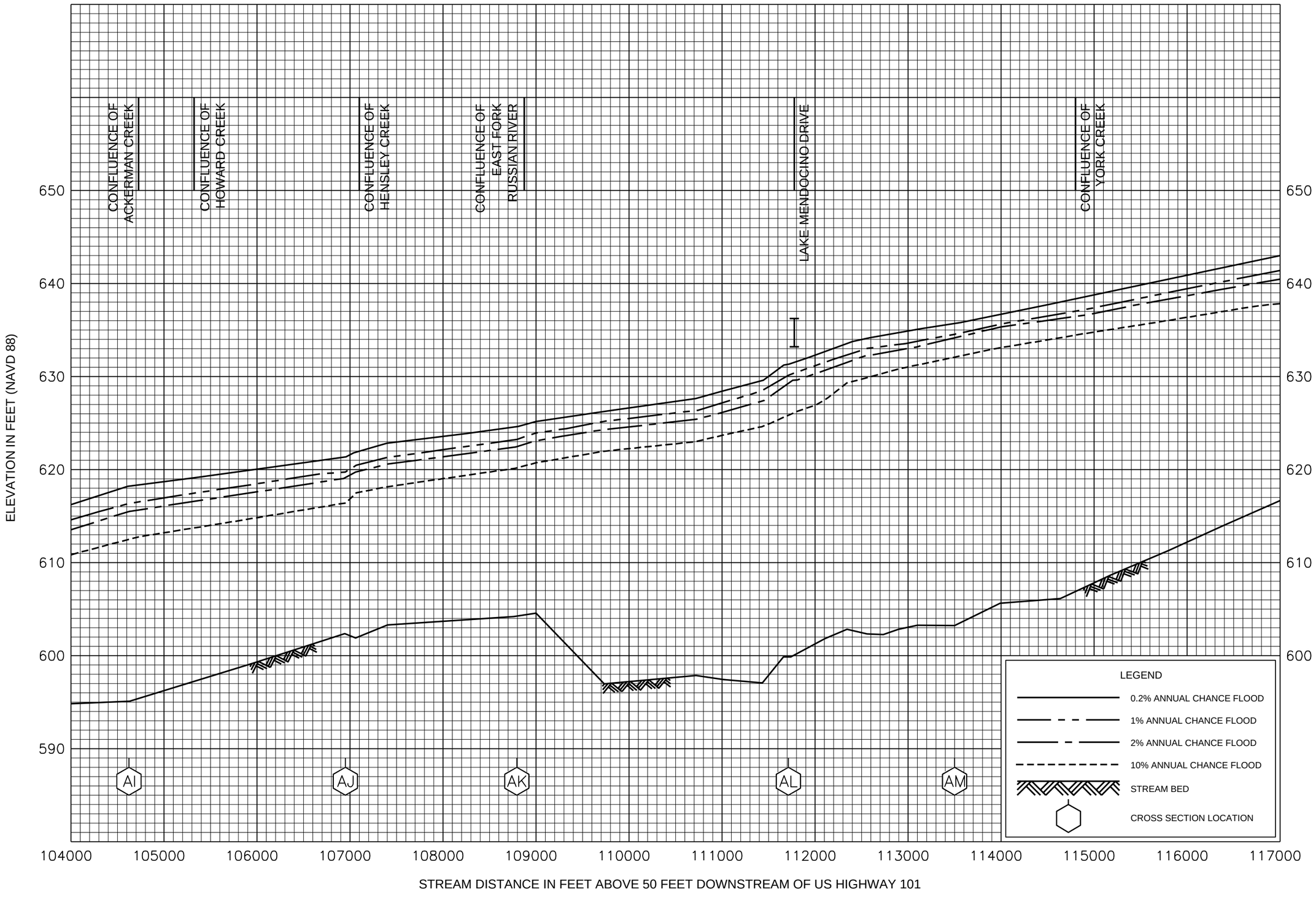

FLOOD PROFILES

RUSSIAN RIVER

FEDERAL EMERGENCY MANAGEMENT AGENCY

MENDOCINO COUNTY, CA

AND INCORPORATED AREAS



FLOOD PROFILES

RUSSIAN RIVER

FEDERAL EMERGENCY MANAGEMENT AGENCY

MENDOCINO COUNTY, CA

AND INCORPORATED AREAS



FLOOD PROFILES

RUSSIAN RIVER

FEDERAL EMERGENCY MANAGEMENT AGENCY

MENDOCINO COUNTY, CA

AND INCORPORATED AREAS

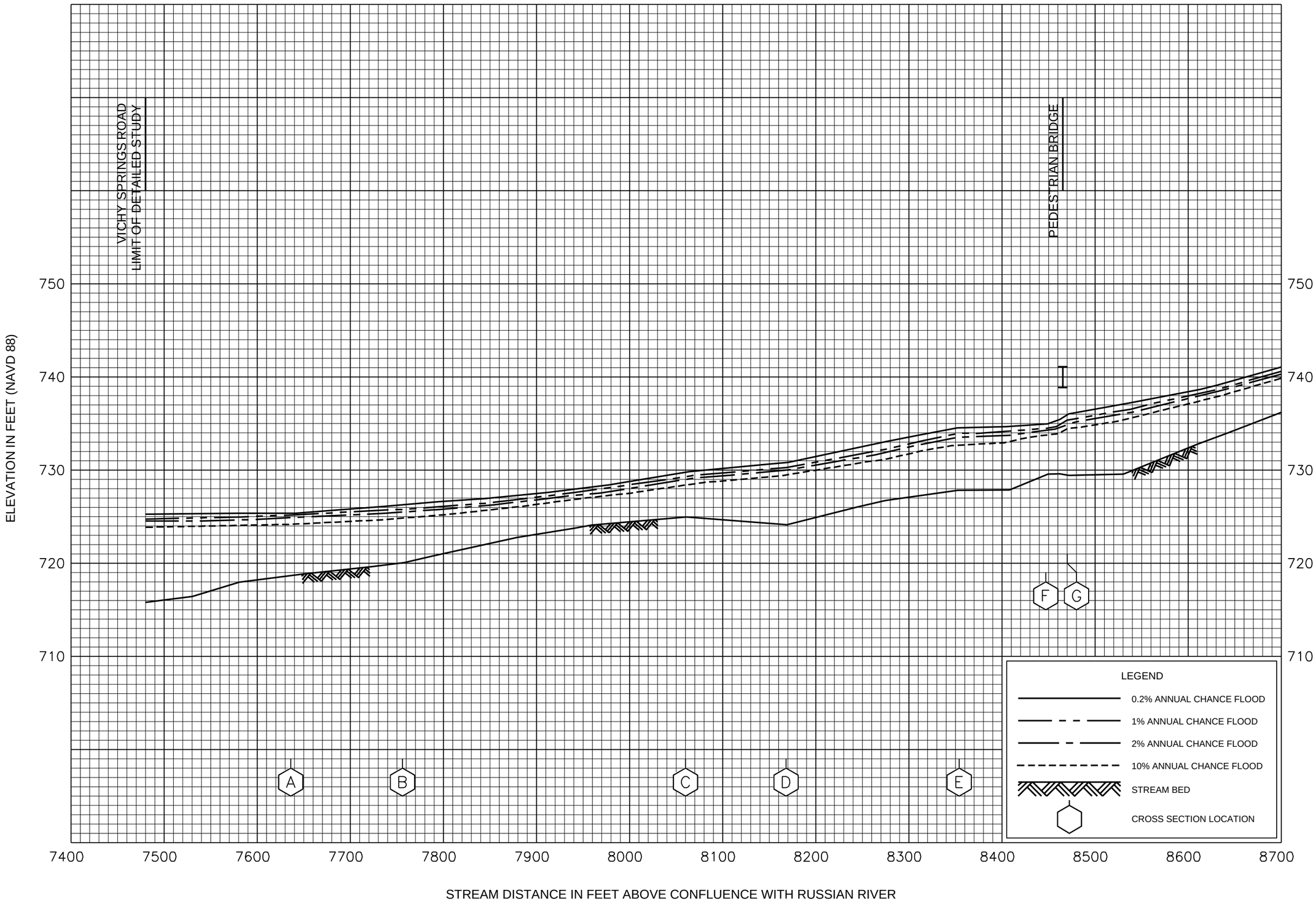

FLOOD PROFILES

SULPHUR CREEK

FEDERAL EMERGENCY MANAGEMENT AGENCY

MENDOCINO COUNTY, CA

AND INCORPORATED AREAS

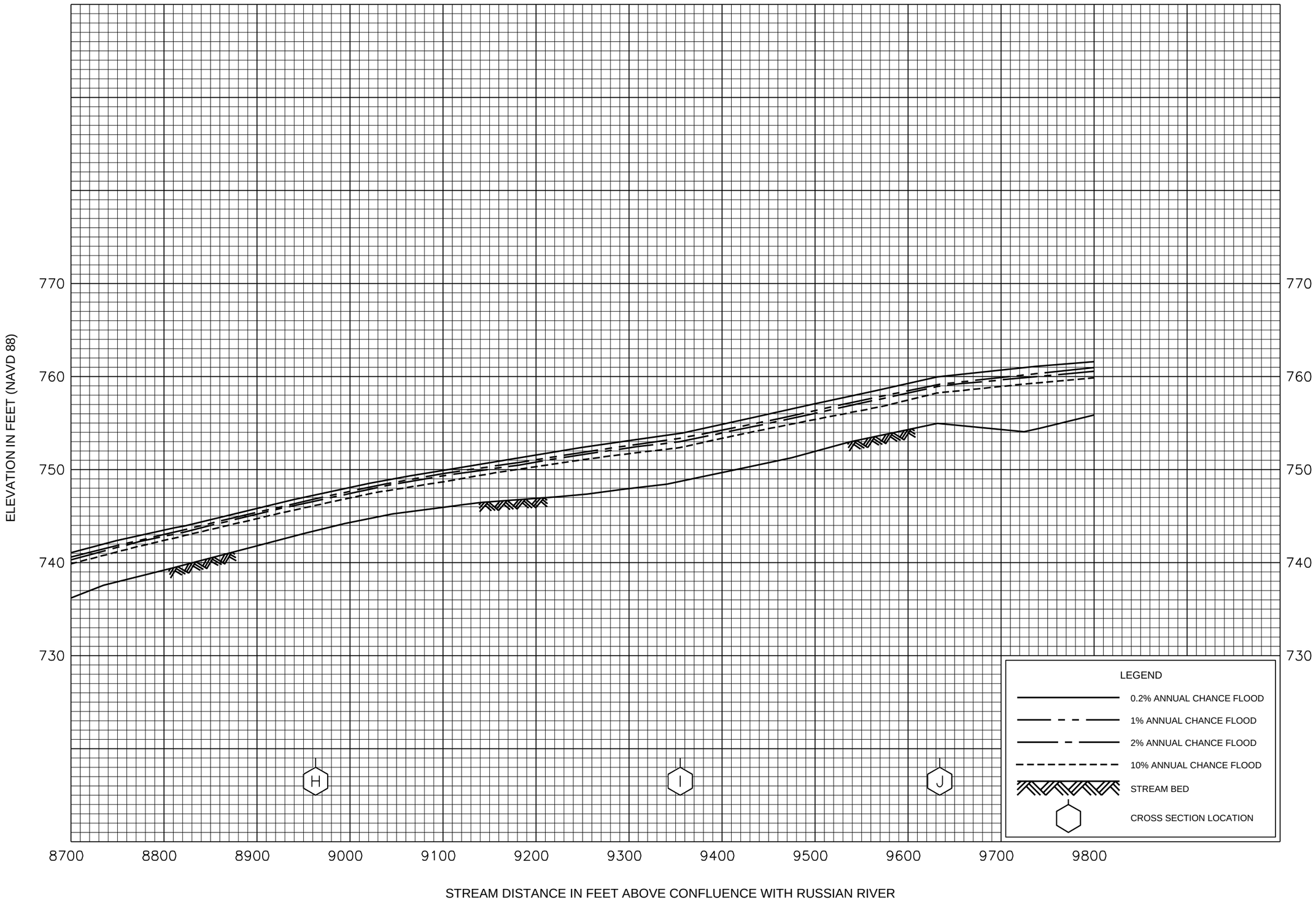

FLOOD PROFILES

SULPHUR CREEK

FEDERAL EMERGENCY MANAGEMENT AGENCY

MENDOCINO COUNTY, CA

AND INCORPORATED AREAS



FLOOD PROFILES

SULPHUR CREEK

FEDERAL EMERGENCY MANAGEMENT AGENCY

MENDOCINO COUNTY, CA

AND INCORPORATED AREAS

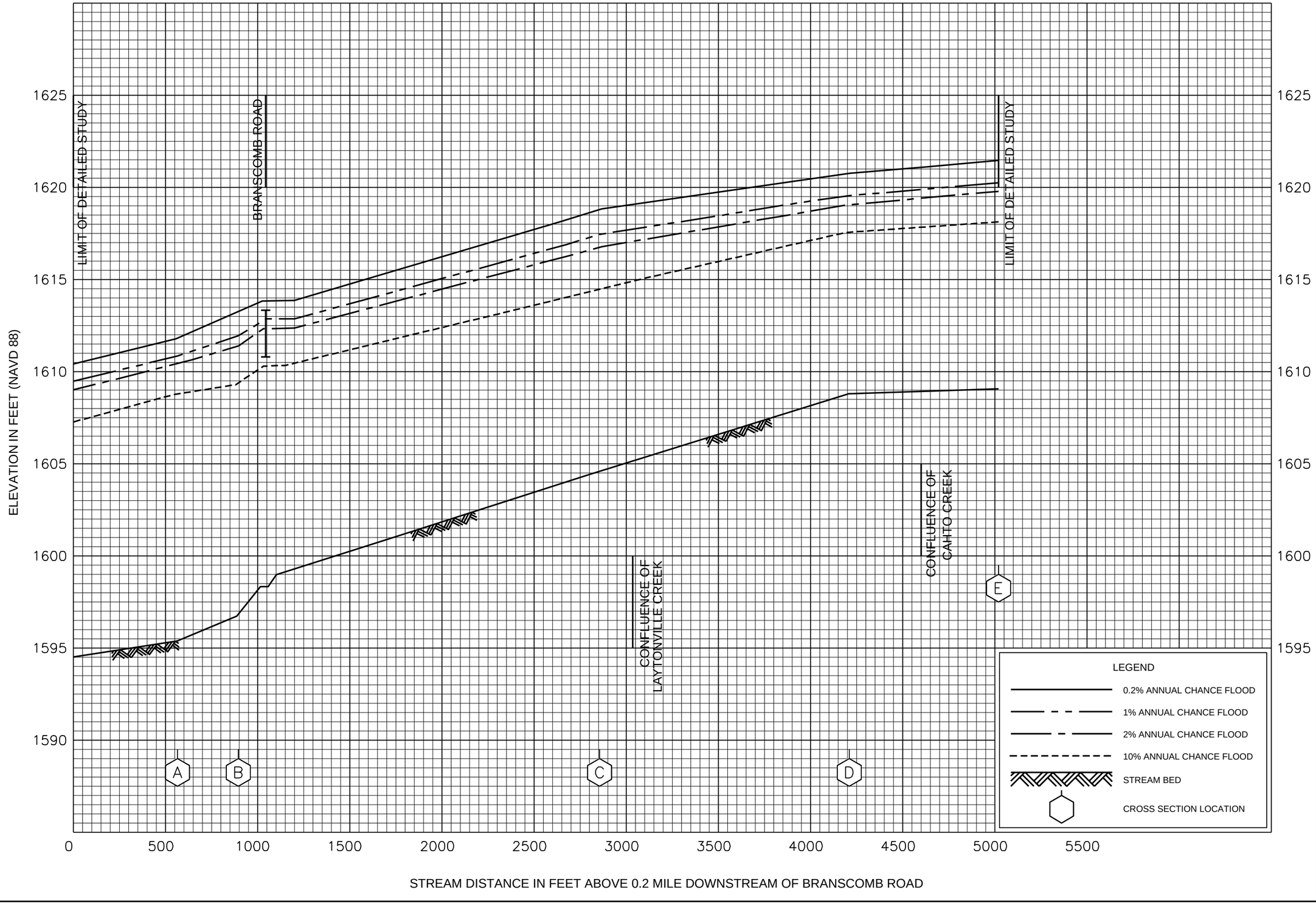

FLOOD PROFILES

TENMILE CREEK

FEDERAL EMERGENCY MANAGEMENT AGENCY

MENDOCINO COUNTY, CA

AND INCORPORATED AREAS



FLOOD PROFILES

TOWN CREEK

FEDERAL EMERGENCY MANAGEMENT AGENCY

MENDOCINO COUNTY, CA

AND INCORPORATED AREAS

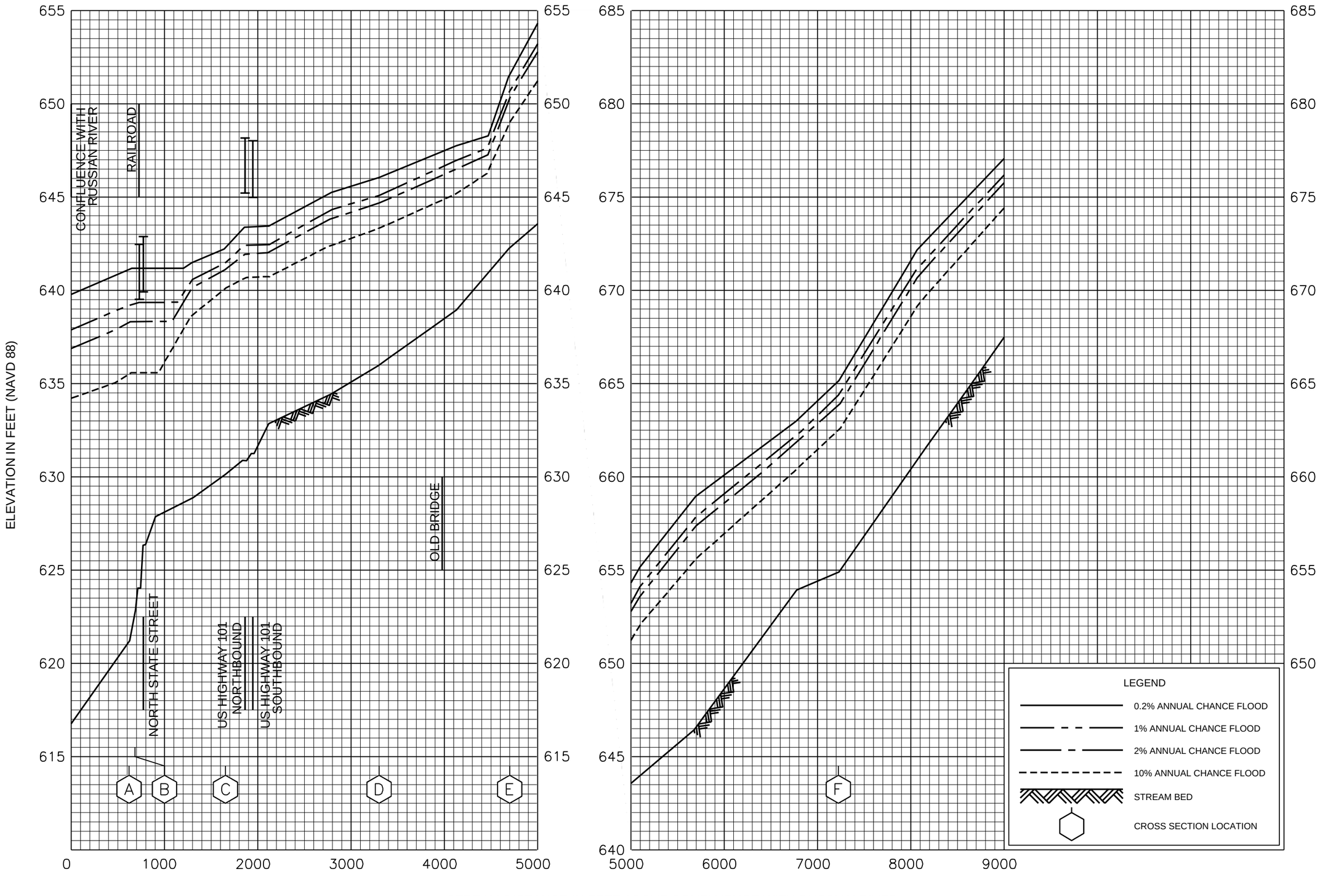

FLOOD PROFILES

YORK CREEK

FEDERAL EMERGENCY MANAGEMENT AGENCY

MENDOCINO COUNTY, CA

AND INCORPORATED AREAS

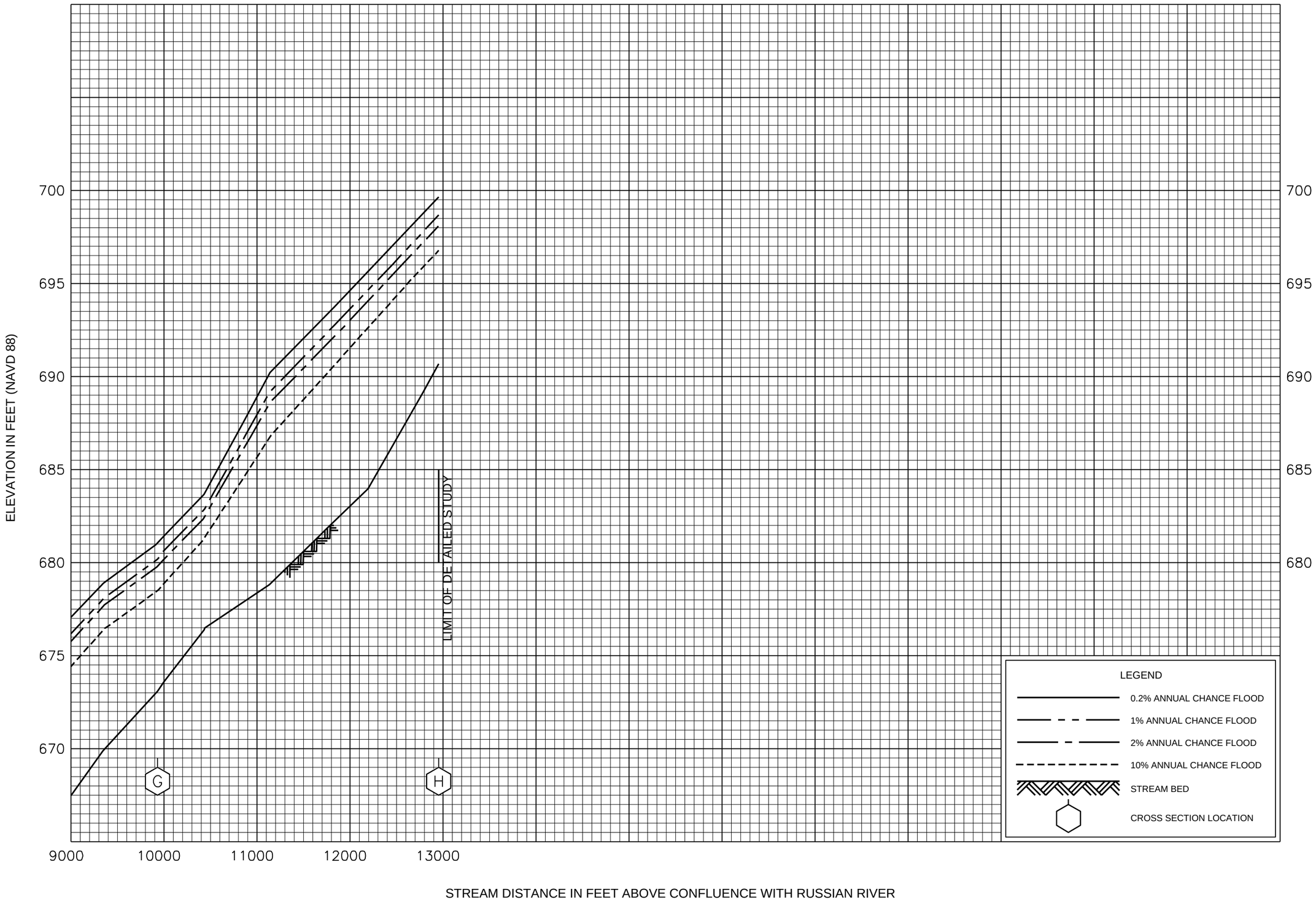

FLOOD PROFILES

YORK CREEK

FEDERAL EMERGENCY MANAGEMENT AGENCY

MENDOCINO COUNTY, CA

AND INCORPORATED AREAS