# FLOOD INSURANCE STUDY

## FEDERAL EMERGENCY MANAGEMENT AGENCY

**VOLUME 11 OF 11**

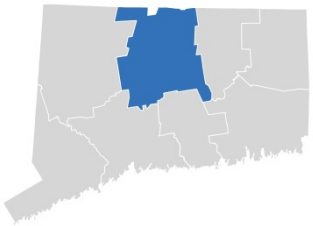

# HARTFORD COUNTY, CONNECTICUT

**(ALL JURISDICTIONS)**

| COMMUNITY NAME | NUMBER |
|---|---|
| TOWN OF AVON | 090021 |
| TOWN OF BERLIN | 090022 |
| TOWN OF BLOOMFIELD | 090122 |
| CITY OF BRISTOL | 090023 |
| TOWN OF BURLINGTON | 090145 |
| TOWN OF CANTON | 090135 |
| TOWN OF EAST GRANBY | 090025 |
| TOWN OF EAST HARTFORD | 090026 |
| TOWN OF EAST WINDSOR | 090027 |
| TOWN OF ENFIELD | 090028 |
| TOWN OF FARMINGTON | 090029 |
| TOWN OF GLASTONBURY | 090124 |
| TOWN OF GRANBY | 090125 |
| CITY OF HARTFORD | 095080 |
| TOWN OF HARTLAND | 090146 |
| TOWN OF MANCHESTER | 090031 |
| TOWN OF MARLBOROUGH | 090148 |
| CITY OF NEW BRITAIN | 090032 |
| TOWN OF NEWINGTON | 090033 |

| COMMUNITY NAME | NUMBER |
|---|---|
| TOWN OF PLAINVILLE | 090034 |
| TOWN OF ROCKY HILL | 090142 |
| TOWN OF SIMSBURY | 090035 |
| TOWN OF SOUTH WINDSOR | 090036 |
| TOWN OF SOUTHINGTON | 090037 |
| TOWN OF SUFFIELD | 090038 |
| TOWN OF WEST HARTFORD | 095082 |
| TOWN OF WETHERSFIELD | 090040 |
| TOWN OF WINDSOR | 090041 |
| TOWN OF WINDSOR LOCKS | 090042 |

## PRELIMINARY:

**AUGUST 10, 2015**

FLOOD INSURANCE STUDY NUMBER
**09003CV011C**

Version Number 2.3.3.2

FEMA

# TABLE OF CONTENTS
**Volume 1**


| | | Page |
|---|---|---|
| **SECTION 1.0 – INTRODUCTION** | | **1** |
| 1.1 | The National Flood Insurance Program | 1 |
| 1.2 | Purpose of this Flood Insurance Study Report | 2 |
| 1.3 | Jurisdictions Included in the Flood Insurance Study Project | 2 |
| 1.4 | Considerations for using this Flood Insurance Study Report | 5 |
| **SECTION 2.0 – FLOODPLAIN MANAGEMENT APPLICATIONS** | | **15** |
| 2.1 | Floodplain Boundaries | 15 |
| 2.2 | Floodways | 15 |
| 2.3 | Base Flood Elevations | 40 |
| 2.4 | Non-Encroachment Zones | 40 |
| 2.5 | Coastal Flood Hazard Areas | 40 |
| 2.5.1 | Water Elevations and the Effects of Waves | 40 |
| 2.5.2 | Floodplain Boundaries and BFEs for Coastal Areas | 41 |
| 2.5.3 | Coastal High Hazard Areas | 41 |
| 2.5.4 | Limit of Moderate Wave Action | 41 |
| **SECTION 3.0 – INSURANCE APPLICATIONS** | | **41** |
| 3.1 | National Flood Insurance Program Insurance Zones | 41 |
| 3.2 | Coastal Barrier Resources System | 42 |
| **SECTION 4.0 – AREA STUDIED** | | **43** |
| 4.1 | Basin Description | 43 |
| 4.2 | Principal Flood Problems | 46 |
| 4.3 | Non-Levee Flood Protection Measures | 50 |
| 4.4 | Levees | 58 |
| **SECTION 5.0 – ENGINEERING METHODS** | | **60** |
| 5.1 | Hydrologic Analyses | 60 |


Figures


| | Page |
|---|---|
| Figure 1: FIRM Panel Index | 7 |
| Figure 2: FIRM Notes to Users | 8 |
| Figure 3: Map Legend for FIRM | 11 |
| Figure 4: Floodway Schematic | 16 |
| Figure 5: Wave Runup Transect Schematic | 40 |
| Figure 6: Coastal Transect Schematic | 41 |
| Figure 7: Frequency Discharge-Drainage Area Curves | 93 |

Tables


| | Page |
|---|---|
| Table 1: Listing of NFIP Jurisdictions | 2 |
| Table 2: Flooding Sources Included in this FIS Report | 18 |
| Table 3: Flood Zone Designations by Community | 42 |
| Table 4: Coastal Barrier Resources System Information | 43 |
| Table 5: Basin Characteristics | 44 |
| Table 6: Principal Flood Problems | 46 |
| Table 7: Historic Flooding Elevations | 50 |
| Table 8: Non-Levee Flood Protection Measures | 51 |
| Table 9: Levees | 59 |
| Table 10: Summary of Discharges | 61 |
| Table 11: Summary of Non-Coastal Stillwater Elevations | 98 |
| Table 12: Stream Gage Information used to Determine Discharges | 99 |


**Volume 2**


| | Page |
|---|---|
| 5.2 Hydraulic Analyses | 99 |


Tables


| | Page |
|---|---|
| Table 13: Summary of Hydrologic and Hydraulic Analyses | 102 |
| Table 14: Roughness Coefficients | 198 |


**Volume 3**


| | Page |
|---|---|
| 5.3 Coastal Analyses | 203 |
| 5.3.1 Total Stillwater Elevations | 203 |
| 5.3.2 Waves | 203 |
| 5.3.3 Coastal Erosion | 203 |
| 5.3.4 Wave Hazard Analyses | 203 |
| 5.4 Alluvial Fan Analyses | 206 |
| **SECTION 6.0 – MAPPING METHODS** | **209** |
| 6.1 Vertical and Horizontal Control | 209 |
| 6.2 Base Map | 210 |
| 6.3 Floodplain and Floodway Delineation | 210 |

## Figures


| | Page |
|---|---|
| Figure 8: 1% Annual Chance Total Stillwater Elevations for Coastal Areas | 203 |
| Figure 9: Transect Location Map | 205 |


## Tables


| | Page |
|---|---|
| Table 15: Summary of Coastal Analyses | 203 |
| Table 16: Tide Gage Analysis Specifics | 203 |
| Table 17: Coastal Transect Parameters | 204 |
| Table 18: Summary of Alluvial Fan Analyses | 207 |
| Table 19: Results of Alluvial Fan Analyses | 208 |
| Table 20: Countywide Vertical Datum Conversion | 209 |
| Table 21: Stream-Based Vertical Datum Conversion | 210 |
| Table 22: Base Map Sources | 210 |
| Table 23: Summary of Topographic Elevation Data used in Mapping | 211 |
| Table 24: Floodway Data | 215 |


## Volume 4

## Tables


| | Page |
|---|---|
| Table 24: Floodway Data | 215 |


## Volume 5


| | | Page |
|---|---|---|
| 6.4 | Coastal Flood Hazard Mapping | 401 |
| 6.5 | FIRM Revisions | 401 |
| | 6.5.1 Letters of Map Amendment | 401 |
| | 6.5.2 Letters of Map Revision Based on Fill | 401 |
| | 6.5.4 Letters of Map Revision | 402 |
| | 6.5.3 Physical Map Revisions | 402 |
| | 6.5.4 Contracted Restudies | 403 |
| | 6.5.5 Community Map History | 403 |
| **SECTION 7.0 – CONTRACTED STUDIES AND COMMUNITY COORDINATION** | | **406** |
| 7.1 | Contracted Studies | 406 |
| 7.2 | Community Meetings | 438 |
| **SECTION 8.0 – ADDITIONAL INFORMATION** | | **445** |

**SECTION 9.0 – BIBLIOGRAPHY AND REFERENCES** **447**

Tables

| | Page |
|---|---|
| Table 25: Flood Hazard and Non-Encroachment Data for Selected Streams | 401 |
| Table 26: Summary of Coastal Transect Mapping Considerations | 401 |
| Table 27: Incorporated Letters of Map Change | 402 |
| Table 28: Community Map History | 404 |
| Table 29: Summary of Contracted Studies Included in this FIS Report | 407 |
| Table 30: Community Meetings | 439 |
| Table 31: Map Repositories | 445 |
| Table 32: Additional Information | 446 |
| Table 33: Bibliography and References | 448 |

**Volume 6**

Exhibits

| Flood Profiles | Panel |
|---|---|
| Austin Brook | 01 P |
| Avery Brook | 02-04 P |
| Bancroft Brook | 05 P |
| Barbour Brook | 06-08 P |
| Bass Brook | 09-11 P |
| Batterson Park Pond Brook | 12-13 P |
| Beamans Brook | 14-15 P |
| Beaver Brook | 16-18 P |
| Beeman's Brook | 19-21 P |
| Belcher Brook | 22-23 P |
| Big Brook | 24-25 P |
| Bigelow Brook | 26-28 P |
| Birch Mountain Brook | 29-34 P |
| Blackledge River | 35-40 P |
| Bradley Brook | 41-43 P |
| Broad Brook | 44-46 P |
| Buckhorn Brook | 47-48 P |
| Burnham Brook | 49-51 P |
| Cattle Lot Brook | 52 P |
| Cherry Brook | 53-58 P |
| Chidsey Brook | 59-60 P |
| Connecticut River | 61-67 P |
| Copper Mine Brook | 68-73 P |
| Creamery Brook (Town of East Granby) | 74 P |
| Creamery Brook (Town of Granby) | 75 P |
| Creamery Brook (Town of Windsor) | 76-77 P |
| Crooked Brook | 78 P |
| Deckers Brook | 79-80 P |
| DeGrayes Brook | 81 P |
| Dickinson Creek | 82-86 P |

| | |
|---|---|
| Dismal Brook | 87-88 P |
| Dividend Brook | 89-93 P |
| Dry Brook | 94-96 P |
| East Branch Judd Brook | 97-98 P |
| East Branch of Bradley Brook | 99 P |
| East Branch Rattlesnake Brook | 100 P |


**Volume 7**

Exhibits


| Flood Profiles - continued | Panel |
|---|---|
| East Branch Salmon Brook | 101-105 P |
| East Branch Trout Brook | 106 P |
| East Fork of East Branch of Bradley Brook | 107 P |
| Eightmile River | 108-109 P |
| Farm Brook | 110-111 P |
| Farmington River | 112-127 P |
| Farnham Drive Branch | 128-129 P |
| Fawn Brook | 130 P |
| Fawn Hill Brook | 131 P |
| Filley Brook | 132-136 P |
| Flat Brook | 137-139 P |
| Folly Brook (Town of Manchester) | 140-141 P |
| Folly Brook (Town of Wethersfield) | 142-145 P |
| Foot Sawmill Brook | 146-147 P |
| Freshwater Brook | 148-156 P |
| Gaffney Brook | 157 P |
| Globe Hollow Brook | 158-159 P |
| Goff Brook | 160-163 P |
| Grape Brook | 164-167 P |
| Griffin Brook | 168-174 P |
| Grindle Brook | 175-176 P |
| Hart Meadow Brook | 177-184 P |
| Hatchery Brook | 185-186 P |
| Hawley Brook | 187-188 P |
| Hayden Station Brook | 189-190 P |
| Hills Pond Branch | 191 P |
| Hockanum River | 192-197 P |
| Holland Brook | 198-200 P |


**Volume 8**

Exhibits


| Flood Profiles - continued | Panel |
|---|---|
| Hop Brook (Town of Manchester) | 201-203 P |
| Hop Brook (Town of Simsbury) | 204-206 P |
| Hubbard Brook | 207-209 P |
| Hungary Brook | 210 P |
| Jawbuck Brook | 211-213 P |
| John Hall Brook | 214-216 P |

| | |
|---|---|
| Judd Brook – Humiston Brook | 217 P |
| Kettle Brook | 218-220 P |
| Lake Erie Brook | 221 P |
| Lower Pond Brook | 222 P |
| Lydall Brook – Wilson Brook | 223-226 P |
| Lyman Brook | 227-230 P |
| Marsh Pond Brook | 231-232 P |
| Mason Pond Brook | 233 P |
| Mattabesset River | 234-236 P |
| Meadow Brook | 237-239 P |
| Mill Brook of Barbers Pond | 240-249 P |
| Mill Brook – Schoolhouse Brook (Town of Newington) | 250-252 P |
| Mill Brook (Town of Windsor) | 253-257 P |
| Minister Brook | 258-261 P |
| Misery Brook | 262-263 P |
| Muddy Brook (Town of East Granby) | 264 P |
| Muddy Brook (Town of Suffield) | 265-267 P |
| Munnisunk Brook | 268-269 P |
| Negro Hill Brook | 270-272 P |
| Nepaug River | 273-274 P |
| Nod Brook | 275-283 P |
| North Branch Park River | 284-288 P |
| North Creek | 289-292 P |


**Volume 9**

Exhibits


| Flood Profiles - continued | Panel |
|---|---|
| Pequabuck River | 293-304 P |
| Pewterpot River | 305-308 P |
| Phelps Brook | 309 P |
| Philo Brook | 310-311 P |
| Piper Brook | 312-317 P |
| Plum Gully Brook | 318-320 P |
| Podunk River | 321-329 P |
| Polkville Brook | 330-332 P |
| Poplar Swamp Brook | 333-334 P |
| Porter Brook (Town of East Hartford) | 335-339 P |
| Porter Brook (Town of Manchester) | 340-341 P |
| Quarry Brook | 342-344 P |
| Quinnipiac River | 345-356 P |
| Quinnipiac River Diversion Channel | 357 P |
| Rattlesnake Brook | 358-360 P |
| Roaring Brook – Jim Brook | 361-370 P |
| Roaring Brook (Town of Glastonbury) | 371-379 P |
| Rock Hole Brook | 380-381 P |
| Rockledge Brook | 382-384 P |
| Salmon Brook (Towns of Granby and East Granby) | 385-386 P |
| Salmon Brook (Town of Glastonbury) | 387-391 P |
| Sanborn Brook – Sheldens Brook | 392-394 P |

| | |
|---|---|
| Sandy Brook | 395 P |
| Scantic River | 396-397 P |
| Schultz Pond Brook | 398-400 P |


**Volume 10**

Exhibits


| Flood Profiles - continued | Panel |
|---|---|
| Scott Swamp Brook | 401-407 P |
| Smith Brook | 408-409 P |
| South Branch Lydall Brook | 410 P |
| South Branch Park River – Trout Brook | 411-418 P |
| South Branch Pewterpot River | 419-420 P |
| South Tributary of Austin Brook | 421 P |
| Spring Lake Brook | 422-424 P |
| Spruce Brook | 425-426 P |
| St. Joseph's Brook | 427 P |
| Stocking Brook | 428-431 P |
| Stony Brook | 432-436 P |
| Stoughton's Brook | 437 P |
| Stratton Brook | 438-441 P |
| Tenmile River | 442 P |
| Terry Brook | 443-444 P |
| Thompson Brook | 445-447 P |
| Tributary A to Copper Mine Brook | 448 P |
| Tributary A to Freshwater Brook | 449 P |
| Tributary A to Goff Brook | 450-451 P |
| Tributary A to Roaring Brook | 452-453 P |
| Tributary A to Wash Brook | 454-455 P |
| Tributary B to Copper Mine Brook | 456 P |
| Tributary B to Smith Brook | 457-458 P |
| Tributary B to Tributary A to Wash Brook | 459 P |
| Tributary C to Deckers Brook | 460 P |
| Tributary C to Tributary A to Wash Brook | 461 P |
| Tributary D to Beaman's Brook | 462 P |
| Tributary D to Hayden Station Brook | 463 P |
| Tributary to North Branch Park River | 464-468 P |
| Tributary to Tumbledown Brook | 469-471 P |
| Tumbledown Brook | 472-476 P |
| Tumbledown Brook Channel | 477-478 P |
| Two Stone-Collier Brook | 479-480 P |
| Unionville Brook | 481-483 P |
| Unnamed Tributary of Dickinson Creek | 484 P |
| Wash Brook | 485-488 P |
| Waterworks Brook | 489-493 P |
| Webster Brook | 494-497 P |
| Webster Brook Tributary | 498 P |
| West Branch Bradley Brook | 499 P |
| West Branch Dickinson Creek | 500 P |

**Volume 11**

Exhibits


| Flood Profiles - continued | Panel |
|---|---|
| West Branch Farmington River | 501-504 P |
| West Branch Salmon Brook | 505-506 P |
| West Brook | 507 P |
| Wickham Brook | 508 P |
| Wildcat Brook | 509-511 P |
| Willow Brook (Town of Berlin and City of New Britain) | 512-516 P |
| Willow Brook (Town of East Hartford) | 517-519 P |
| Wood Pond Brook | 520 P |
| Woodridge Lake Inlet | 521-522 P |


**Published Separately**


Flood Insurance Rate Map (FIRM)

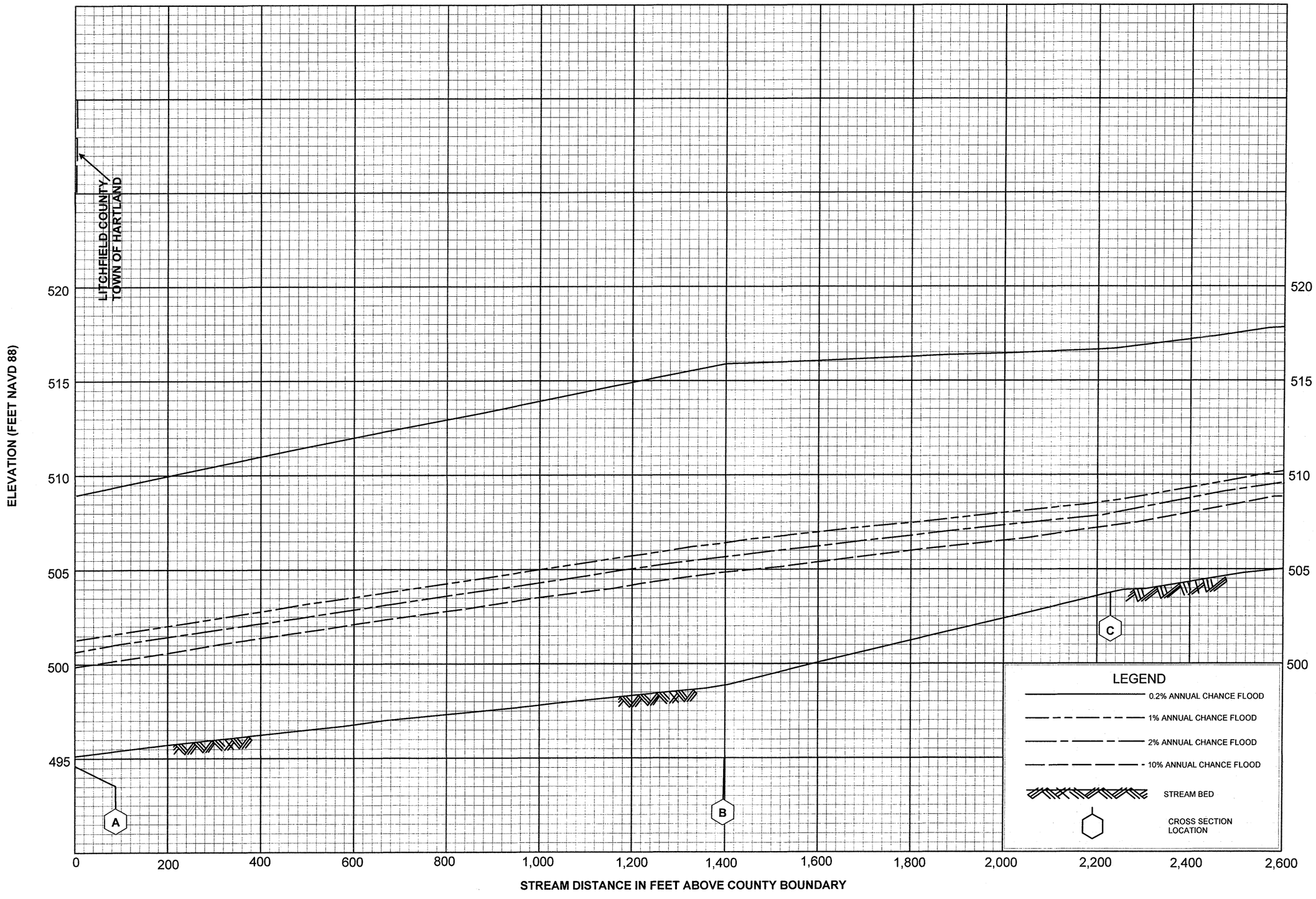


FLOOD PROFILES

WEST BRANCH FARMINGTON RIVER

FEDERAL EMERGENCY MANAGEMENT AGENCY

HARTFORD COUNTY, CT

(ALL JURISDICTIONS)

501P

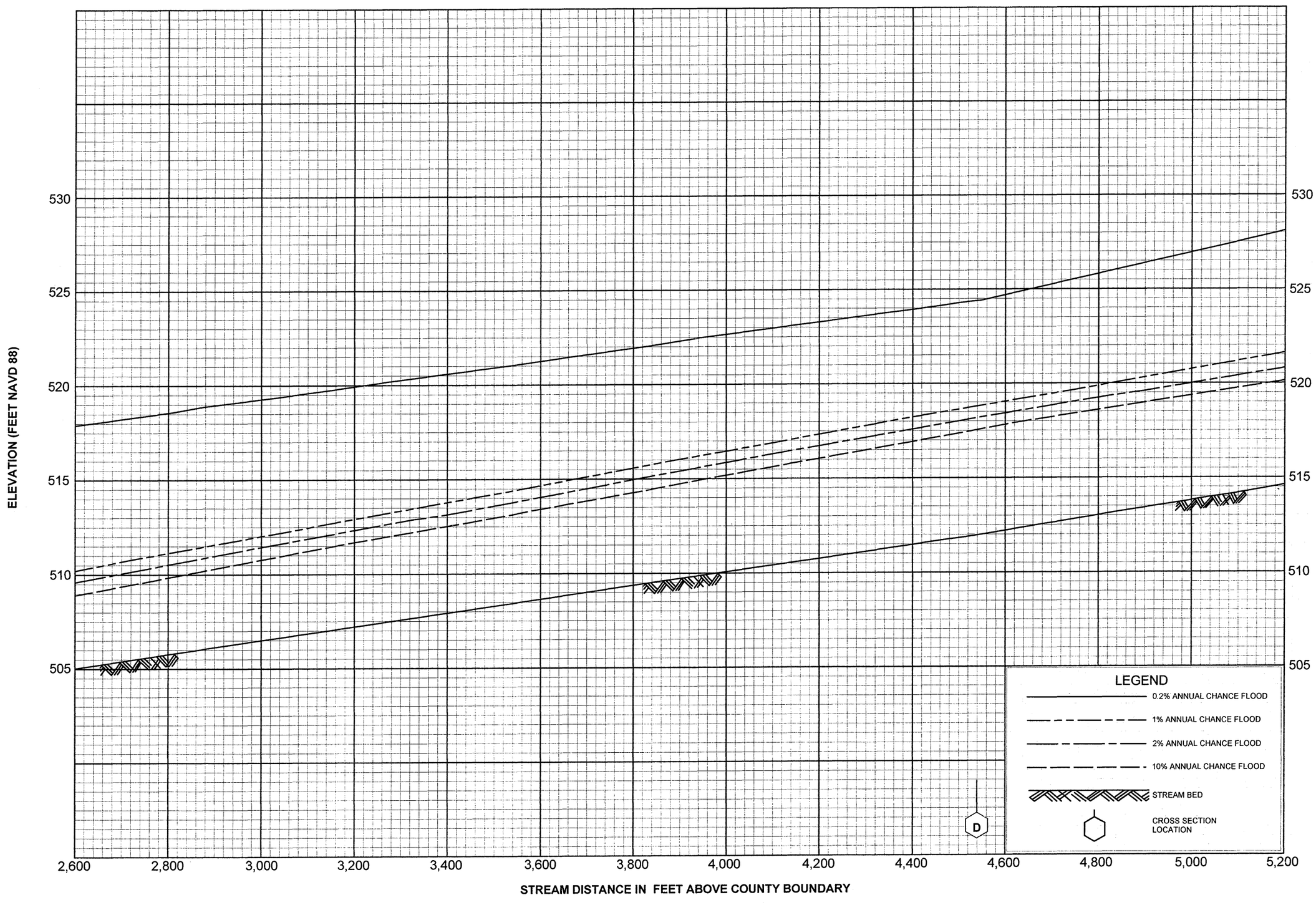


FLOOD PROFILES

WEST BRANCH FARMINGTON RIVER

FEDERAL EMERGENCY MANAGEMENT AGENCY

HARTFORD COUNTY, CT

(ALL JURISDICTIONS)

502P

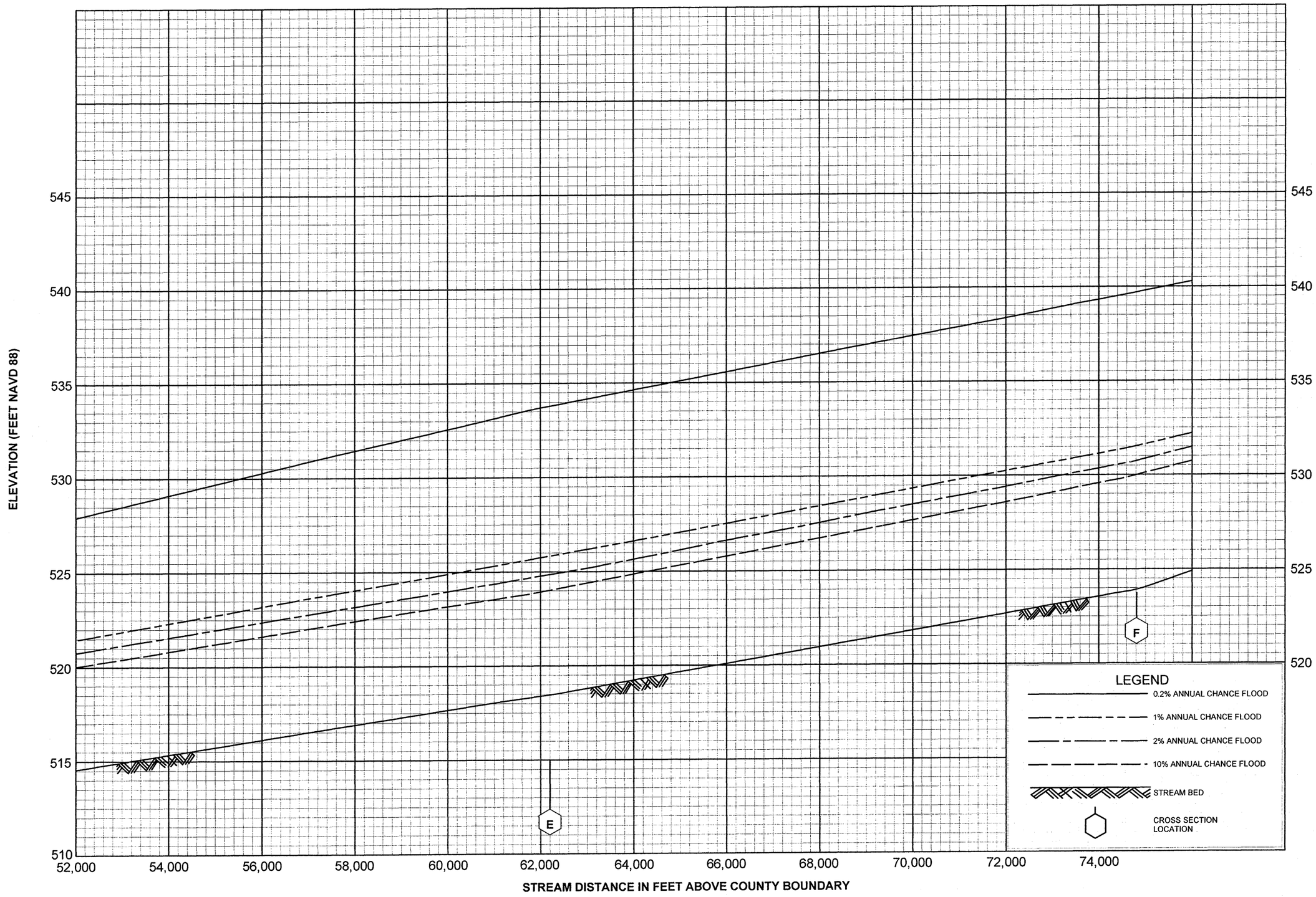


FLOOD PROFILES

WEST BRANCH FARMINGTON RIVER

FEDERAL EMERGENCY MANAGEMENT AGENCY

**HARTFORD COUNTY, CT**

(ALL JURISDICTIONS)

**503P**




FLOOD PROFILES

WEST BRANCH FARMINGTON RIVER

FEDERAL EMERGENCY MANAGEMENT AGENCY

**HARTFORD COUNTY, CT**

(ALL JURISDICTIONS)

**504P**

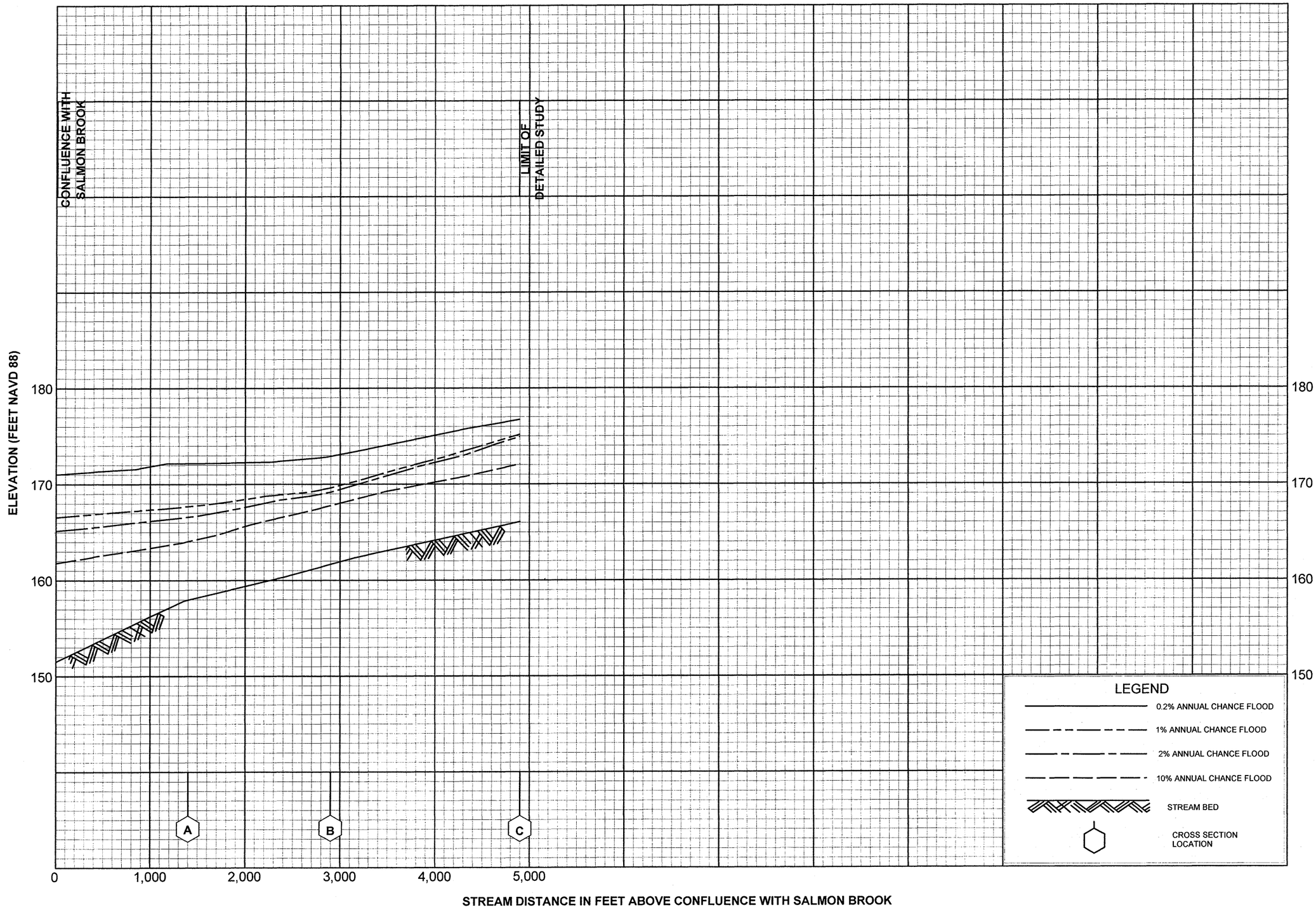


FLOOD PROFILES

WEST BRANCH SALMON BROOK

FEDERAL EMERGENCY MANAGEMENT AGENCY

**HARTFORD COUNTY, CT**

(ALL JURISDICTIONS)

**505P**

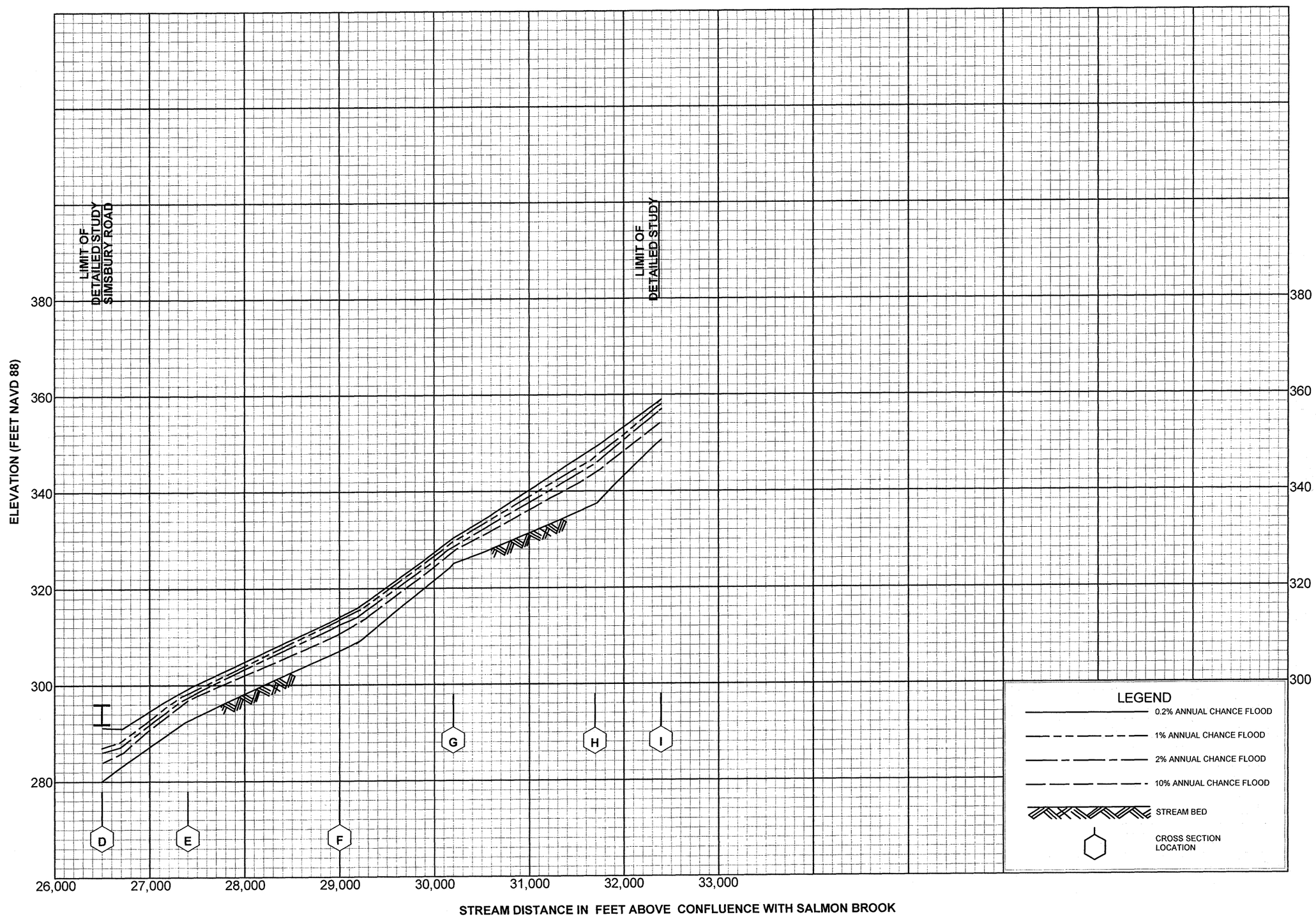


FLOOD PROFILES

WEST BRANCH SALMON BROOK

FEDERAL EMERGENCY MANAGEMENT AGENCY

HARTFORD COUTNY, CT

(ALL JURISDICTIONS)

506P

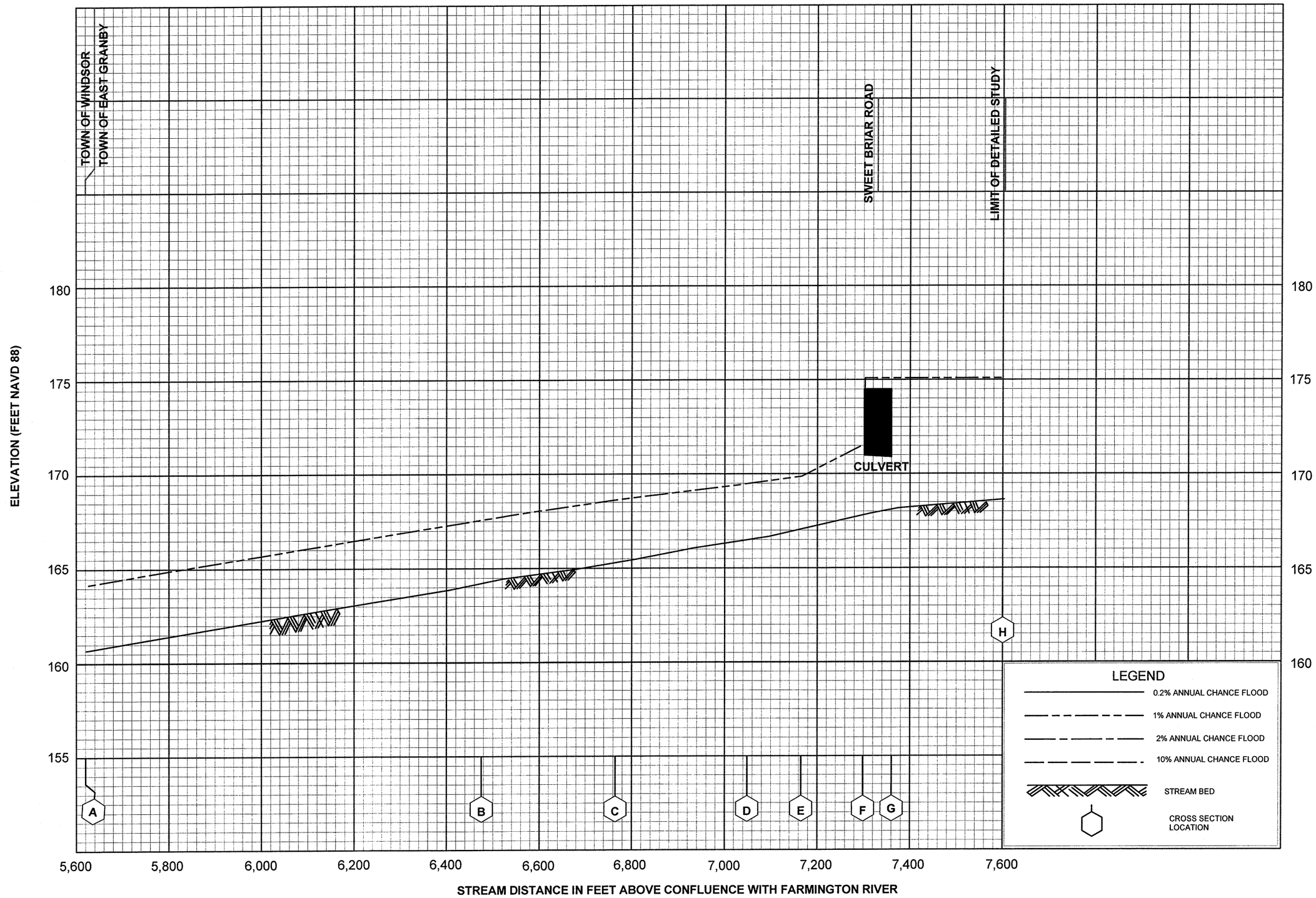


FLOOD PROFILES

WEST BROOK

FEDERAL EMERGENCY MANAGEMENT AGENCY

HARTFORD COUNTY, CT

(ALL JURISDICTIONS)

507P

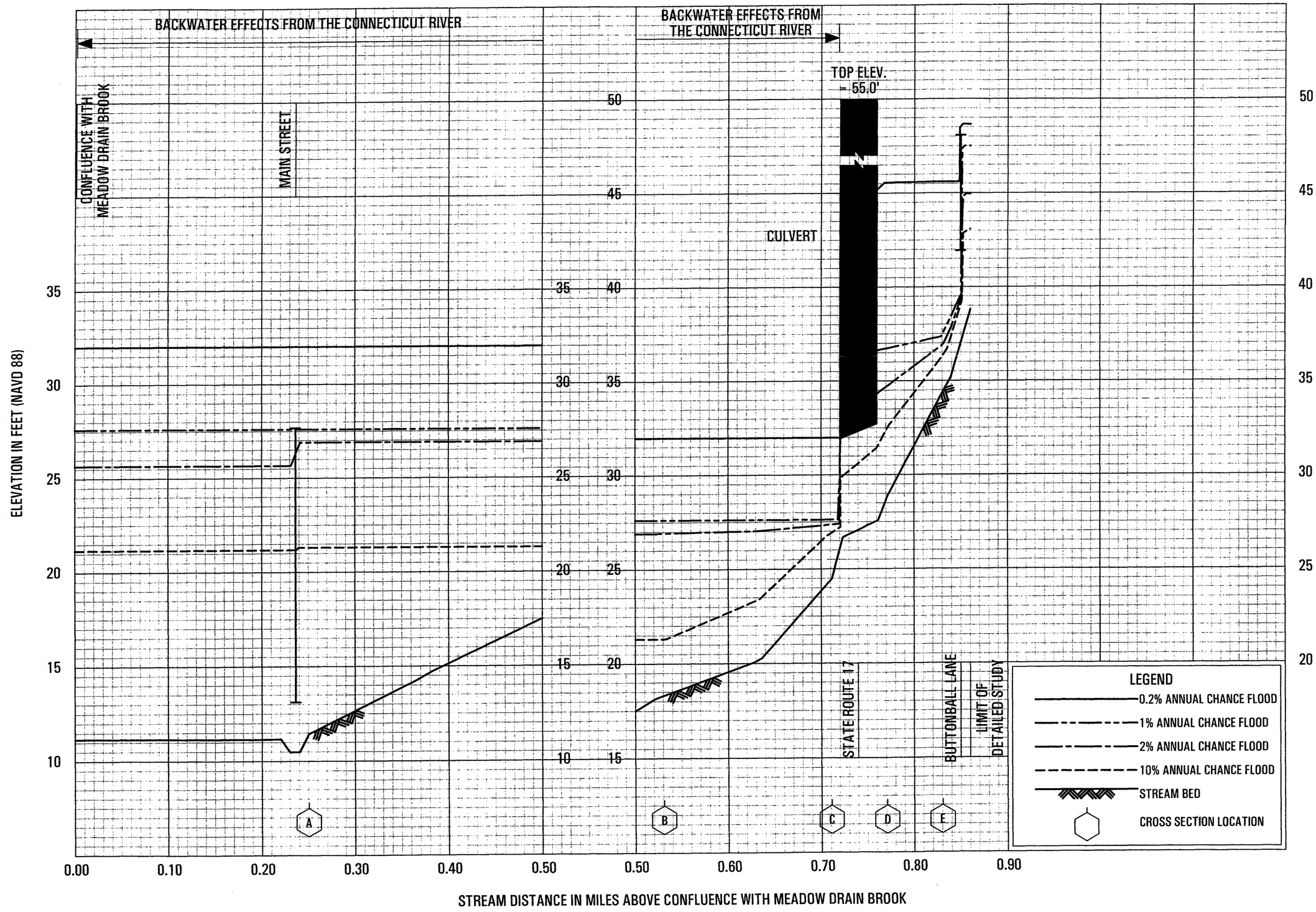


FLOOD PROFILES

WICKHAM BROOK

FEDERAL EMERGENCY MANAGEMENT AGENCY

HARTFORD COUNTY, CT

(ALL JURISDICTIONS)

508P

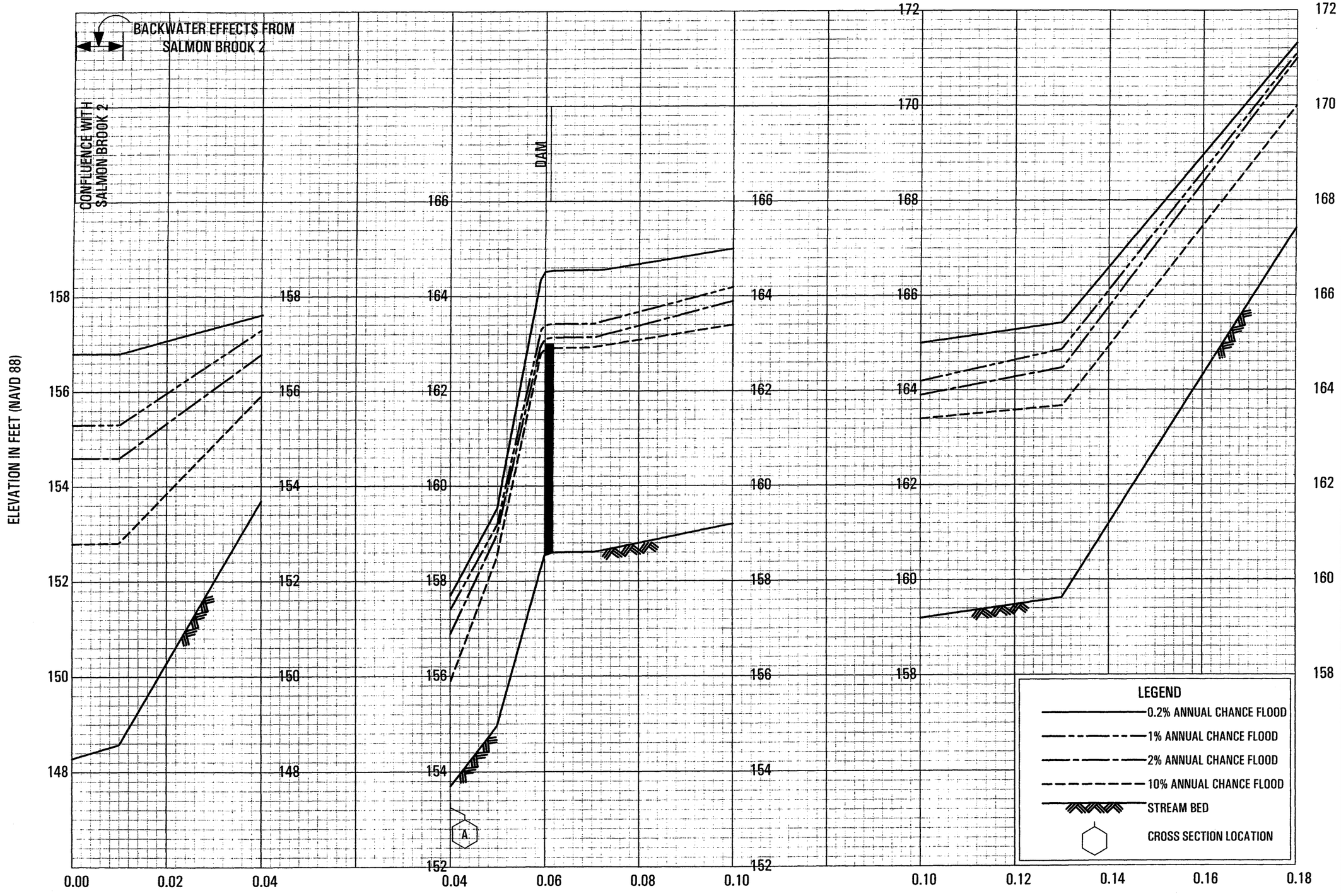


FLOOD PROFILES

WILDCAT BROOK

FEDERAL EMERGENCY MANAGEMENT AGENCY

HARTFORD COUNTY, CT

(ALL JURISDICTIONS)

509P

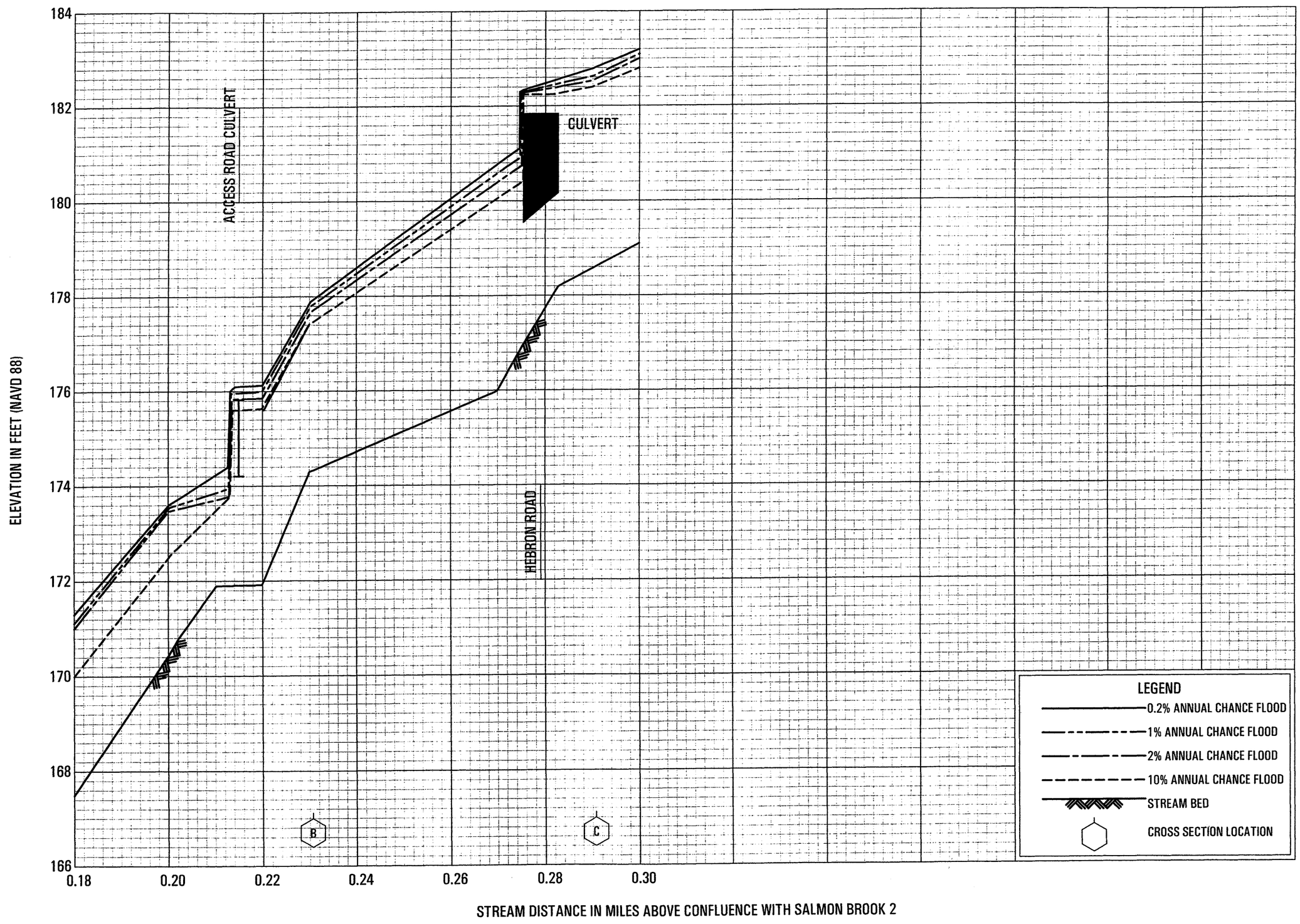


FLOOD PROFILES

WILDCAT BROOK

FEDERAL EMERGENCY MANAGEMENT AGENCY

HARTFORD COUNTY, CT

(ALL JURISDICTIONS)

510P

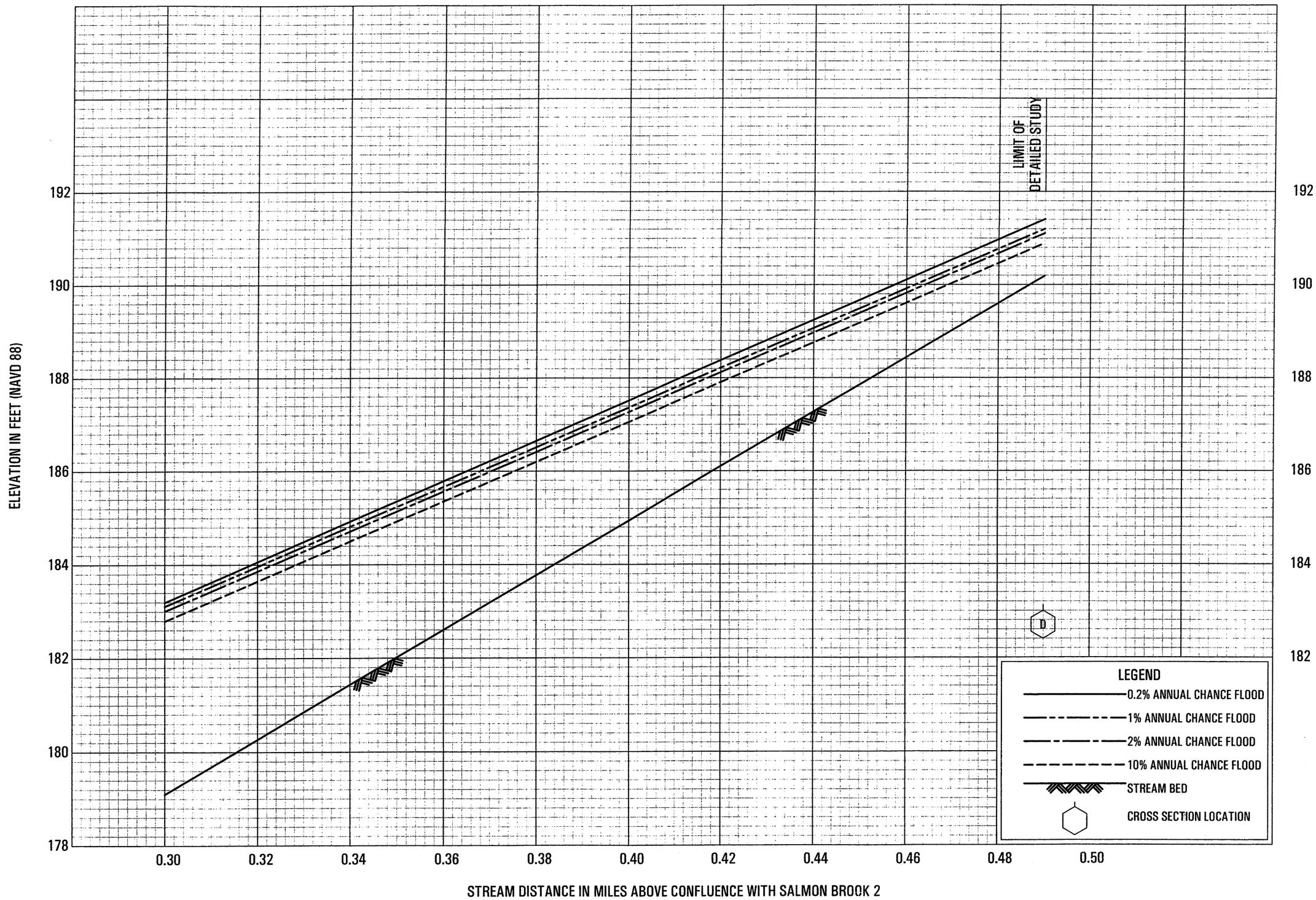


FLOOD PROFILES

WILDCAT BROOK

FEDERAL EMERGENCY MANAGEMENT AGENCY

HARTFORD COUNTY, CT

(ALL JURISDICTIONS)

511P

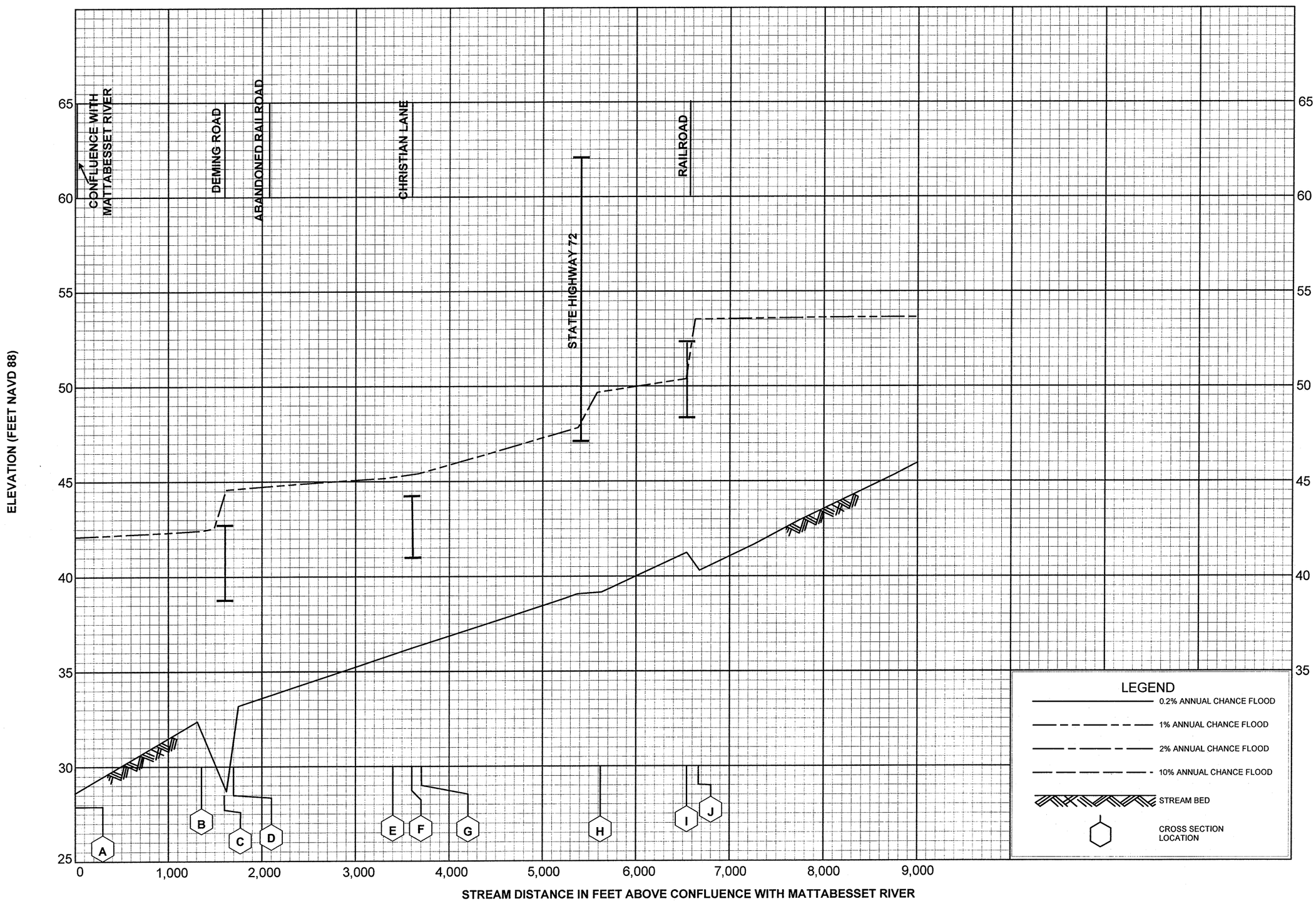


FLOOD PROFILES

WILLOW BROOK

FEDERAL EMERGENCY MANAGEMENT AGENCY

**HARTFORD COUNTY, CT**

(ALL JURISDICTIONS)

**512P**

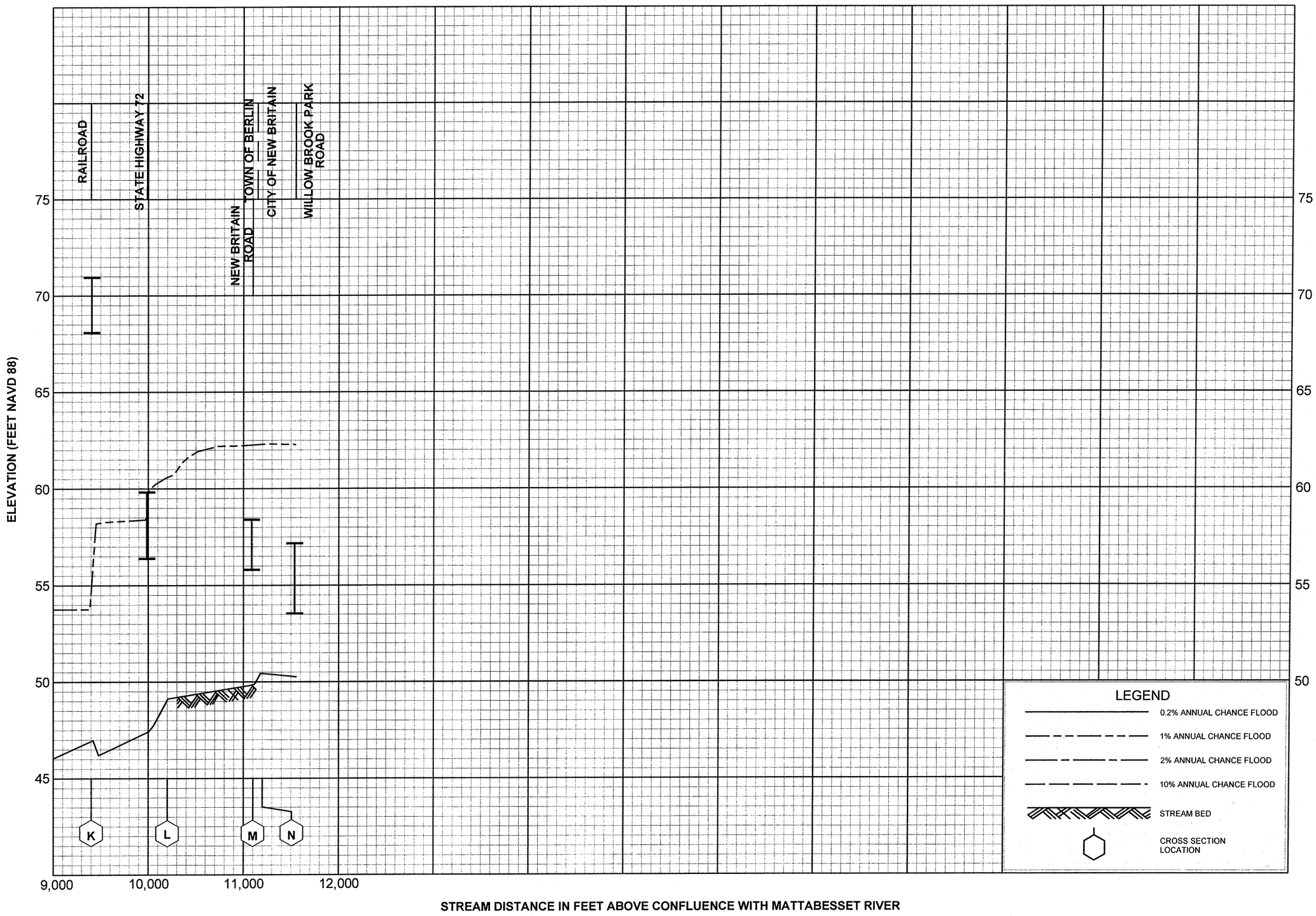


FLOOD PROFILES

WILLOW BROOK

FEDERAL EMERGENCY MANAGEMENT AGENCY

HARTFORD COUNTY, CT

(ALL JURISDICTIONS)

513P

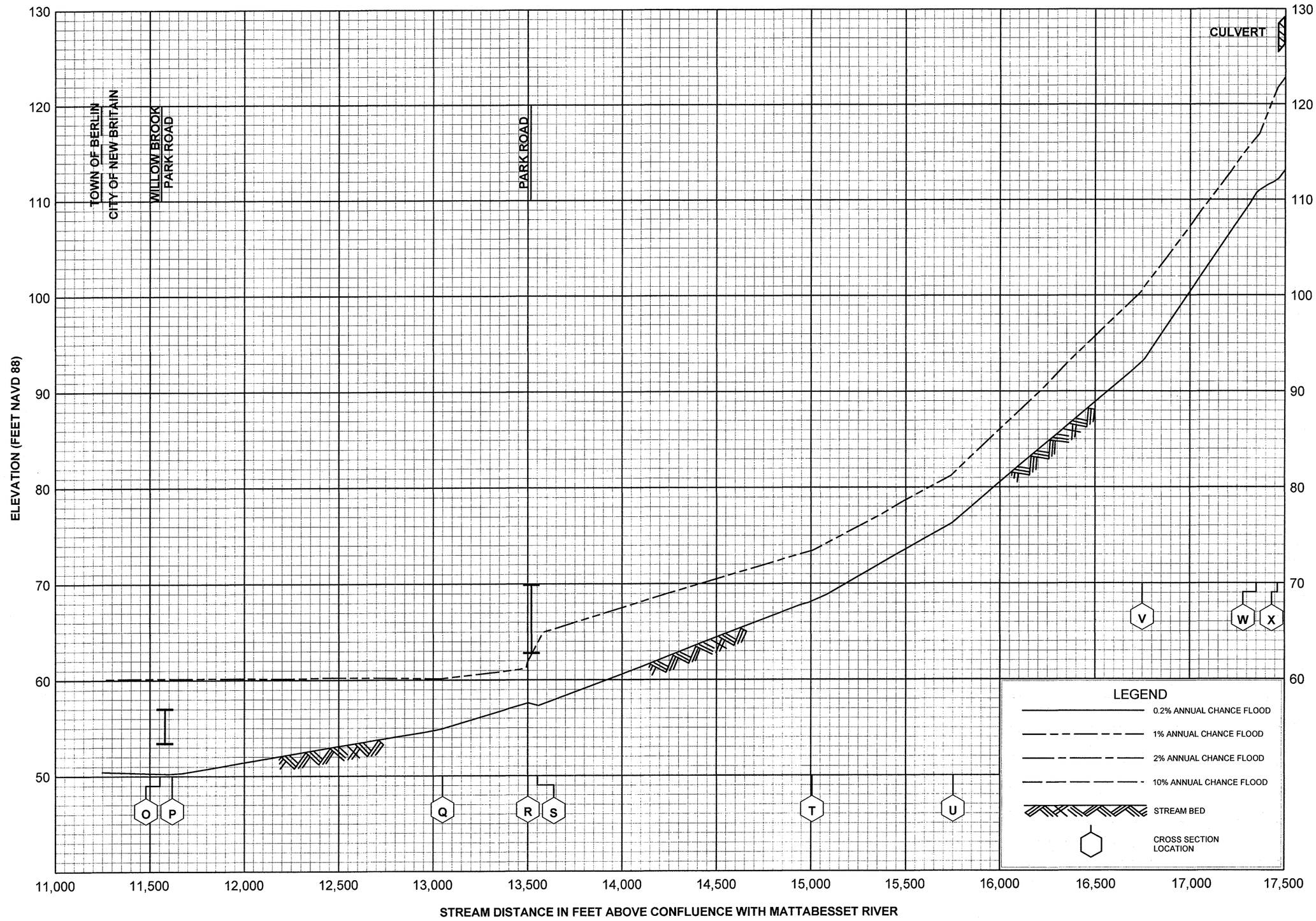


FLOOD PROFILES

WILLOW BROOK

FEDERAL EMERGENCY MANAGEMENT AGENCY

**HARTFORD COUNTY, CT**

(ALL JURISDICTIONS)

**514P**

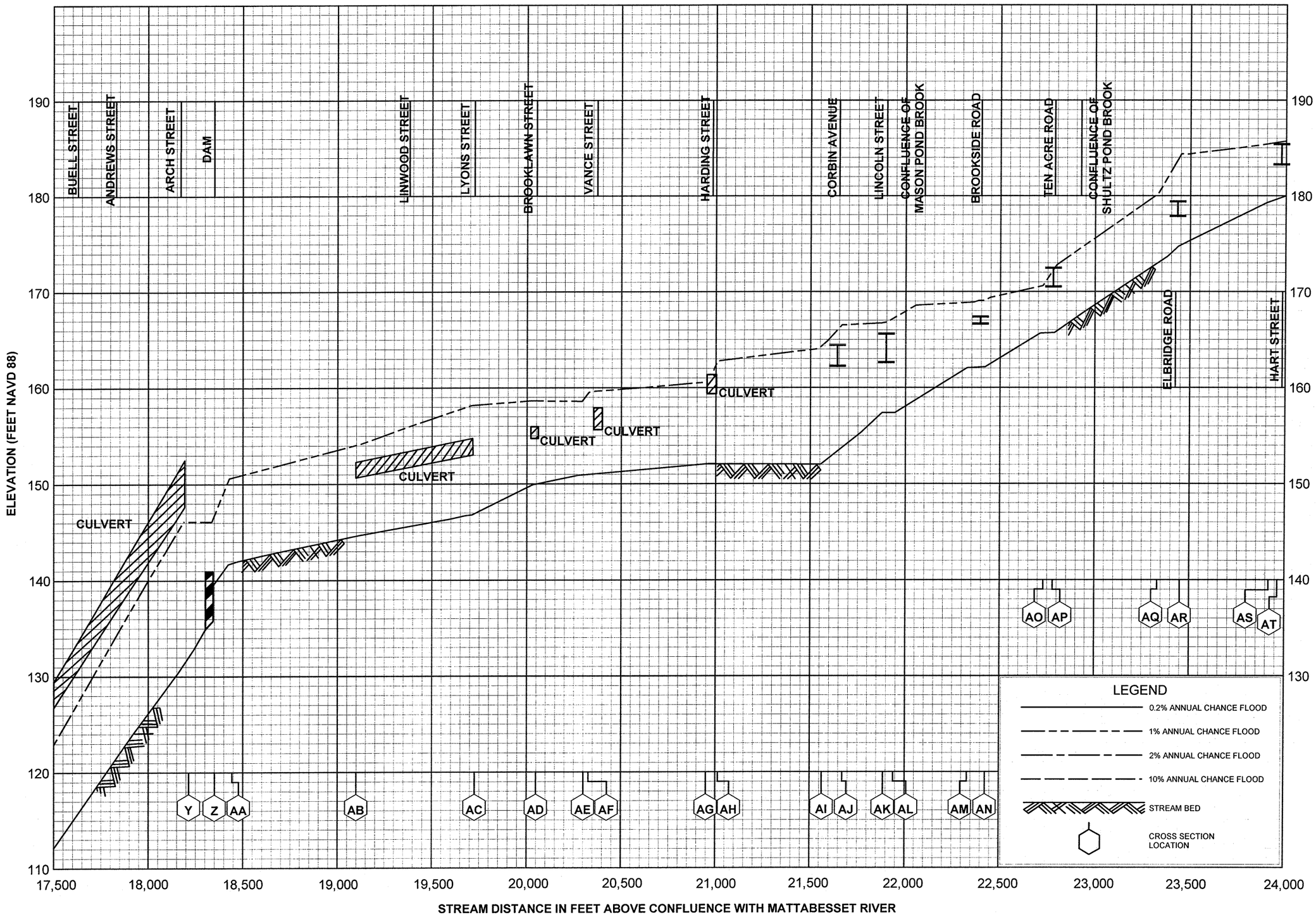


FLOOD PROFILES

WILLOW BROOK

FEDERAL EMERGENCY MANAGEMENT AGENCY

HARTFORD COUNTY, CT

(ALL JURISDICTIONS)

515P

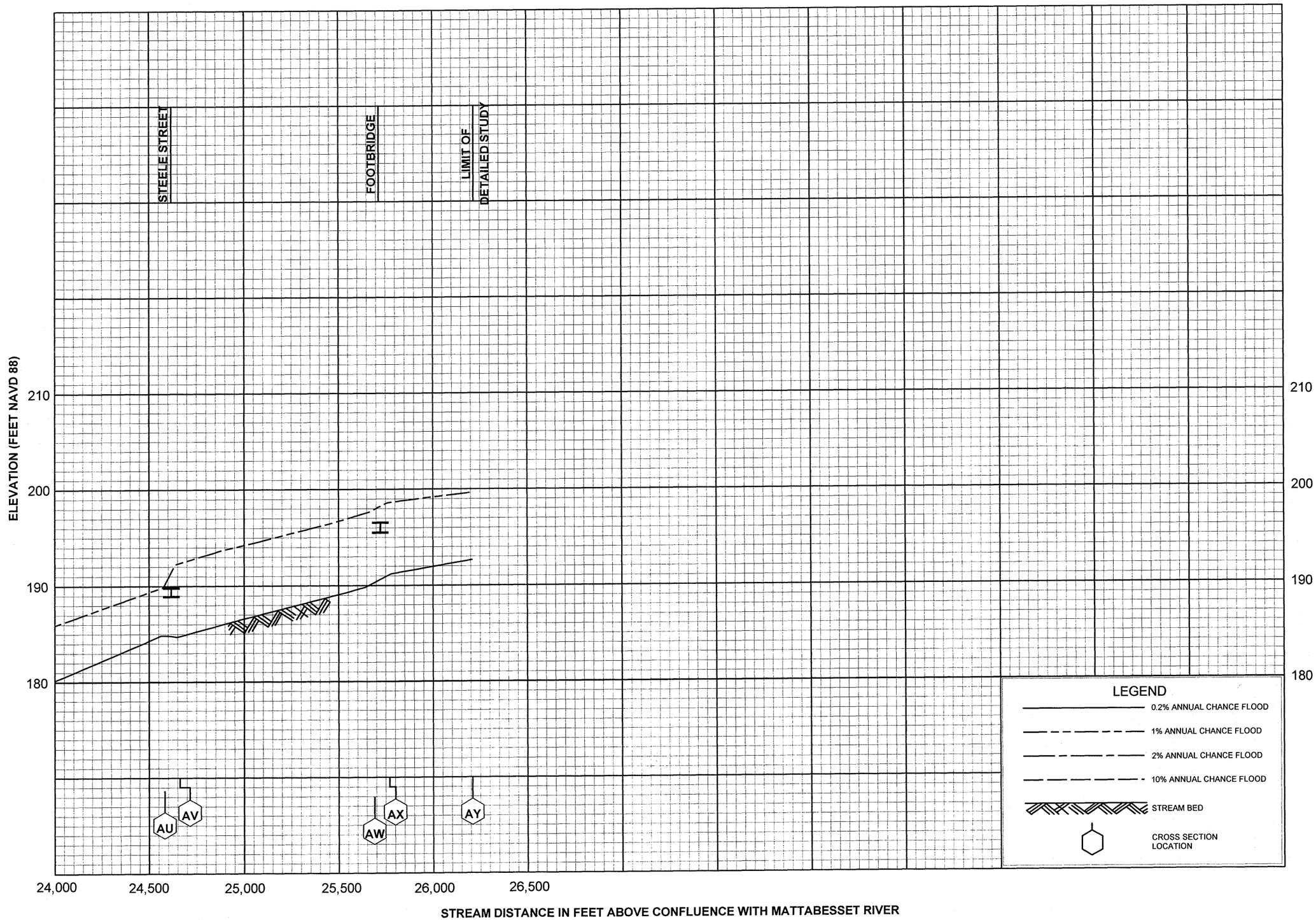


FLOOD PROFILES

WILLOW BROOK

FEDERAL EMERGENCY MANAGEMENT AGENCY

HARTFORD COUNTY, CT

(ALL JURISDICTIONS)

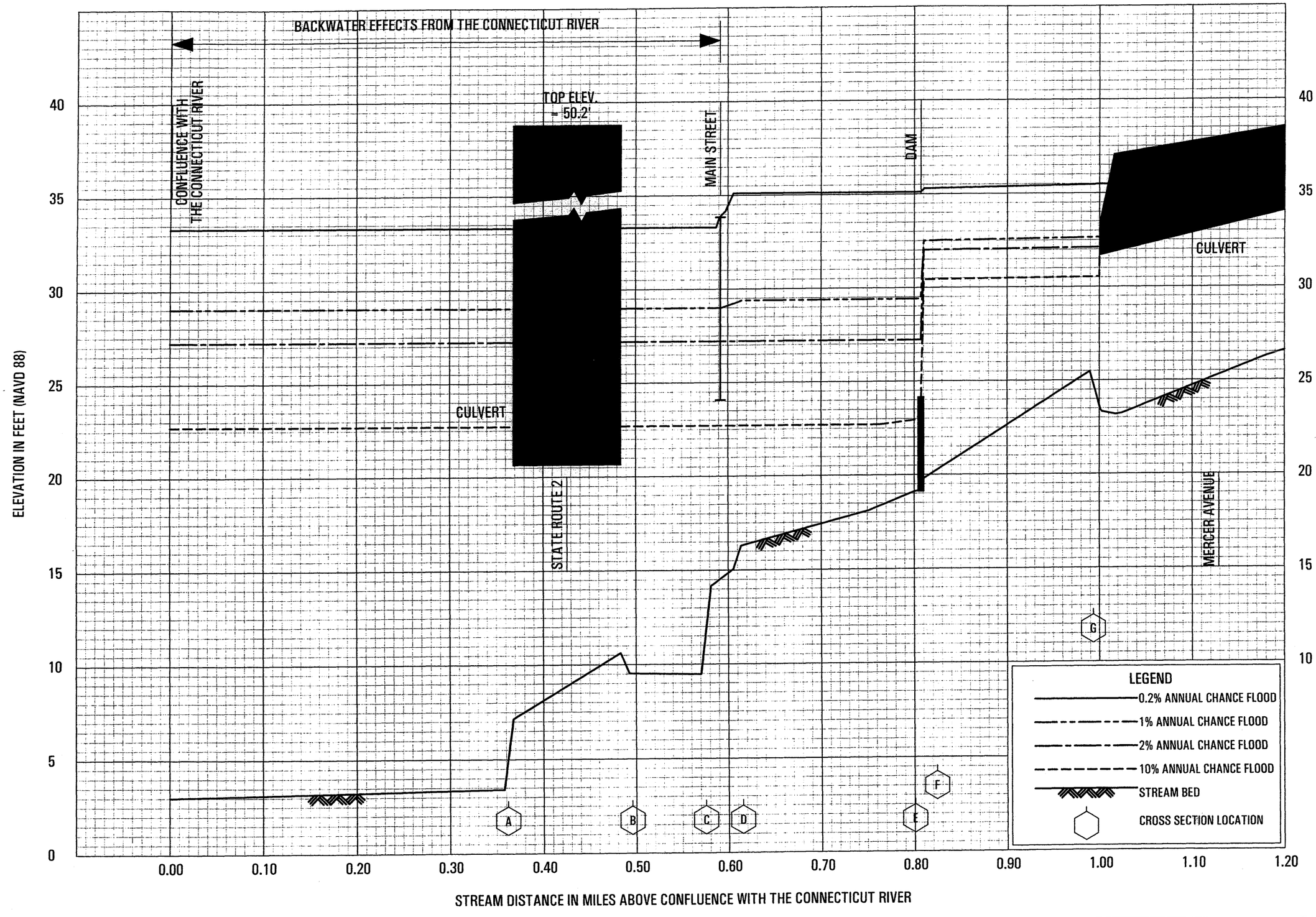


FLOOD PROFILES

WILLOW BROOK (TOWN OF EAST HARTFORD)

FEDERAL EMERGENCY MANAGEMENT AGENCY

HARTFORD COUNTY, CT

(ALL JURISDICTIONS)

517P

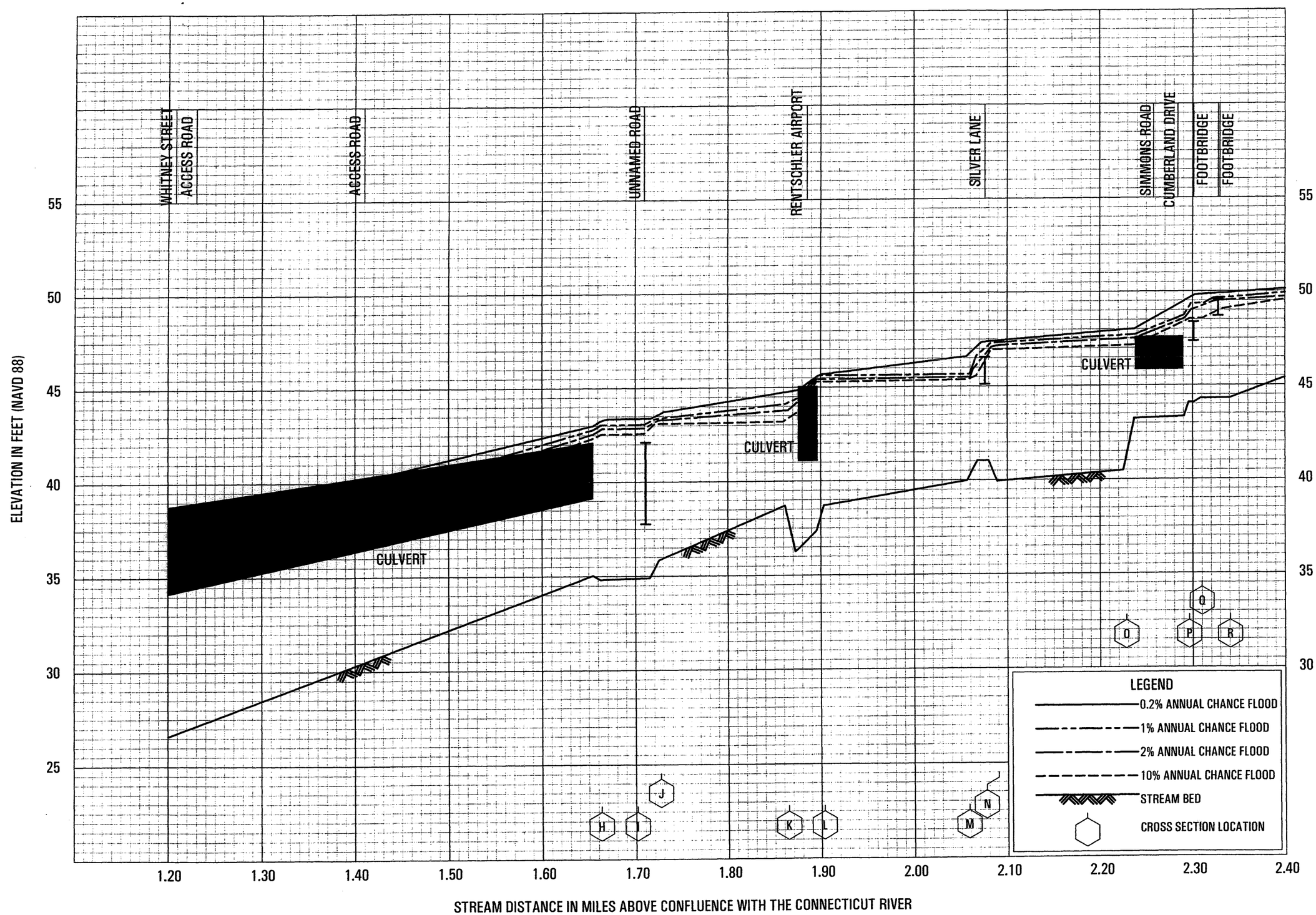


FLOOD PROFILES

WILLOW BROOK (TOWN OF EAST HARTFORD)

FEDERAL EMERGENCY MANAGEMENT AGENCY

HARTFORD COUNTY, CT

(ALL JURISDICTIONS)

518P

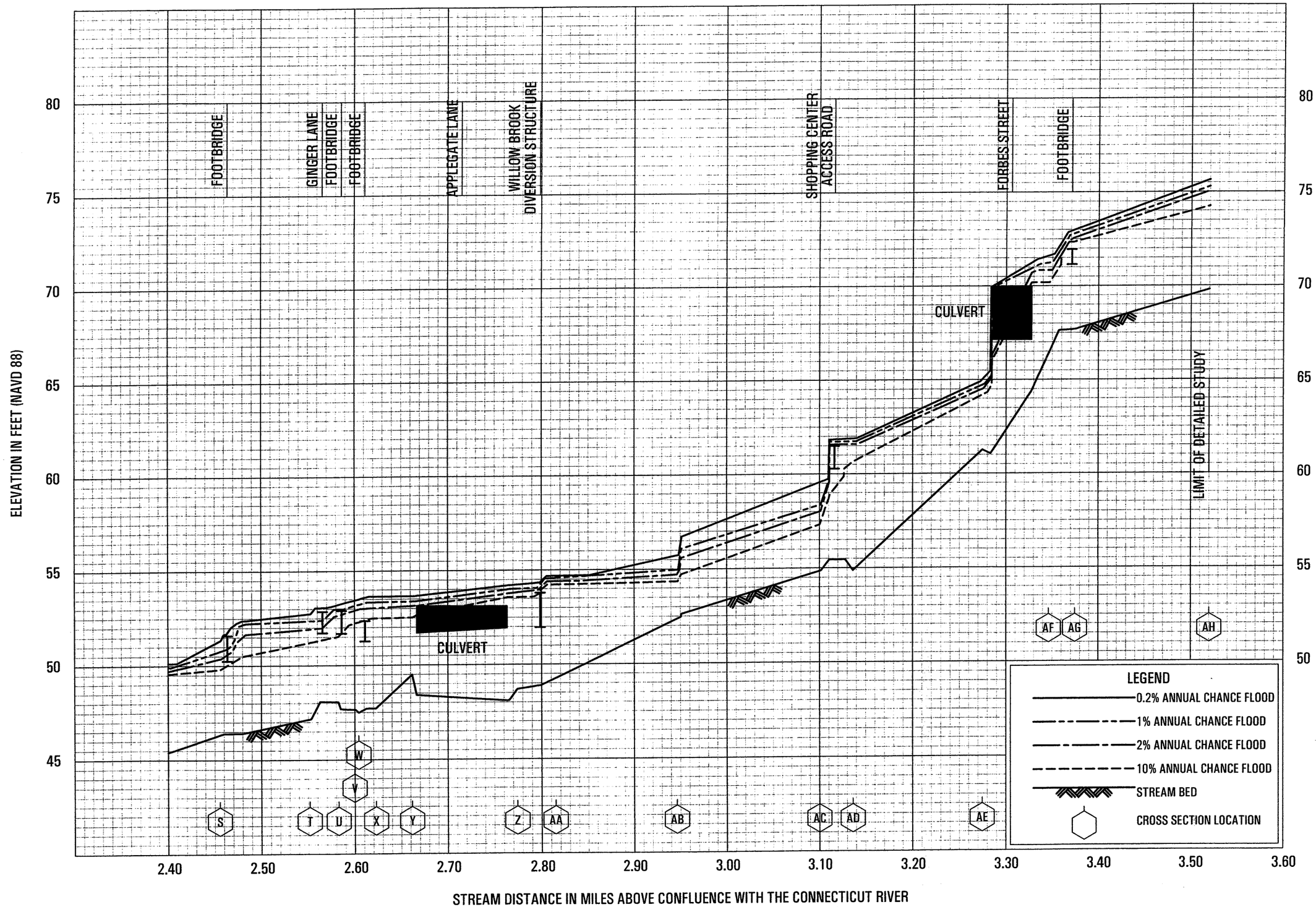


# FLOOD PROFILES

## WILLOW BROOK (TOWN OF EAST HARTFORD)

FEDERAL EMERGENCY MANAGEMENT AGENCY

HARTFORD COUNTY, CT

(ALL JURISDICTIONS)

519P

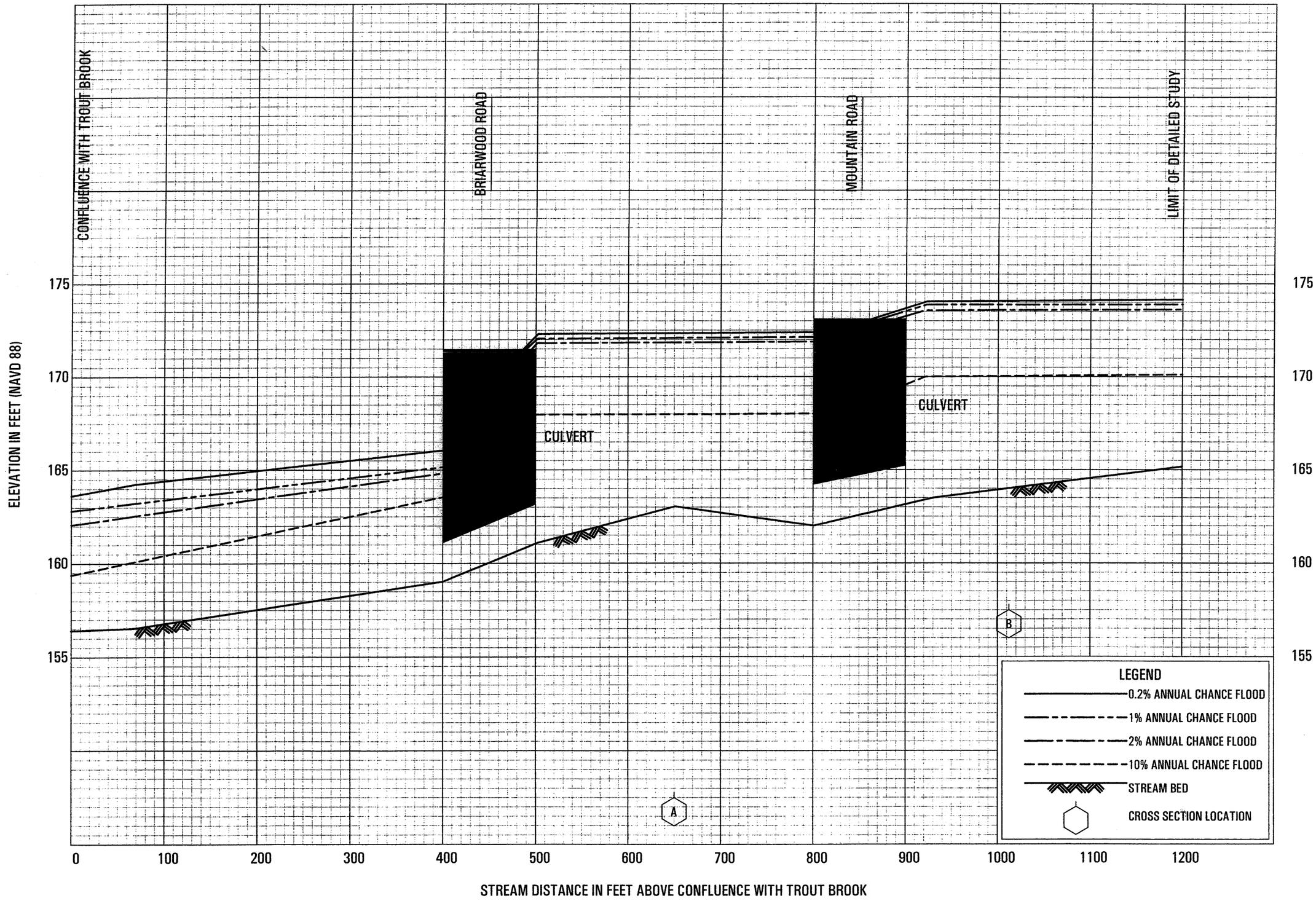


FLOOD PROFILES

WOOD POND BROOK

FEDERAL EMERGENCY MANAGEMENT AGENCY

HARTFORD COUNTY, CT

(ALL JURISDICTIONS)

520P

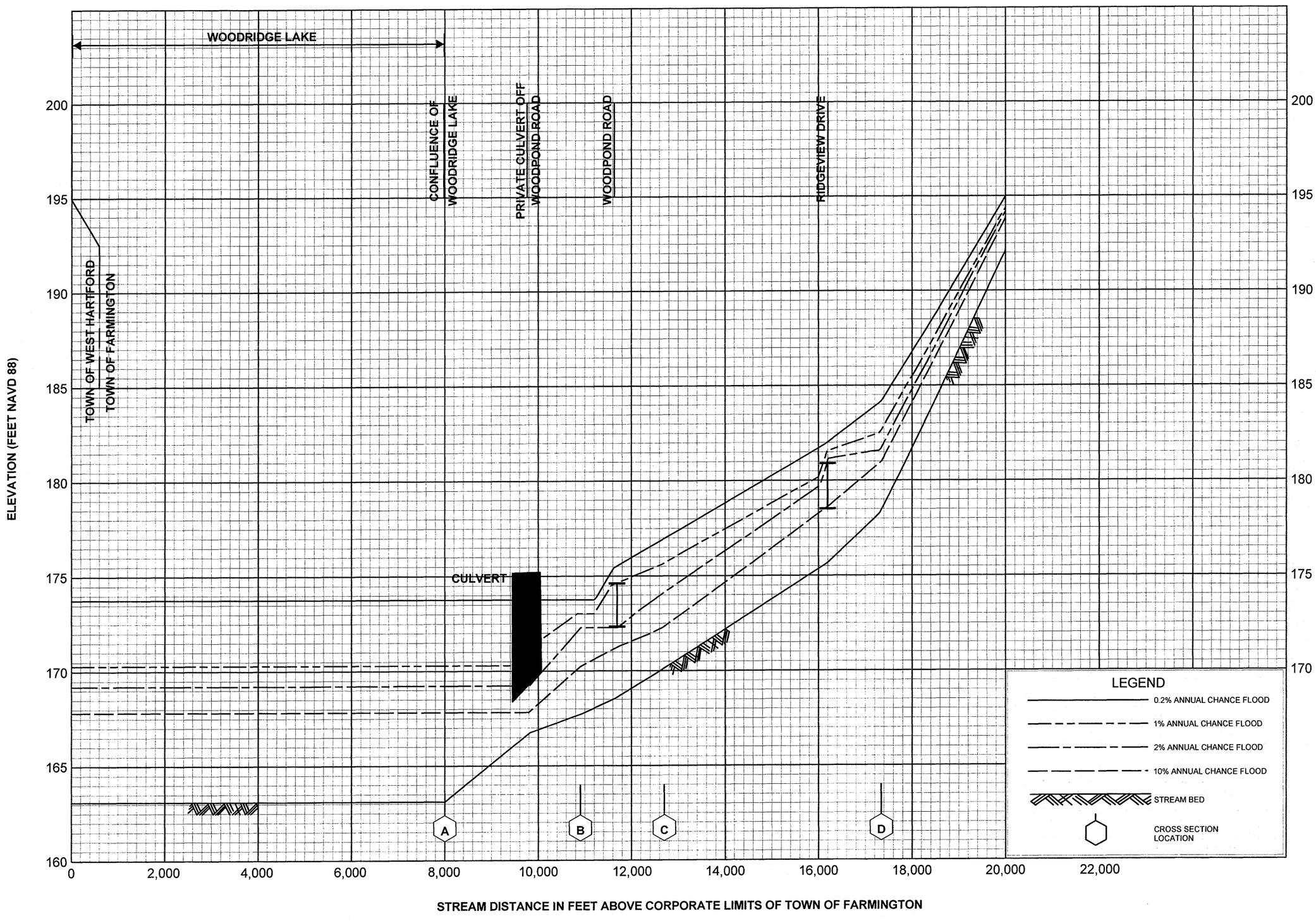


FLOOD PROFILES

WOODRIDGE LAKE INLET

FEDERAL EMERGENCY MANAGEMENT AGENCY

HARTFORD COUNTY, CT

(ALL JURISDICTIONS)

521P

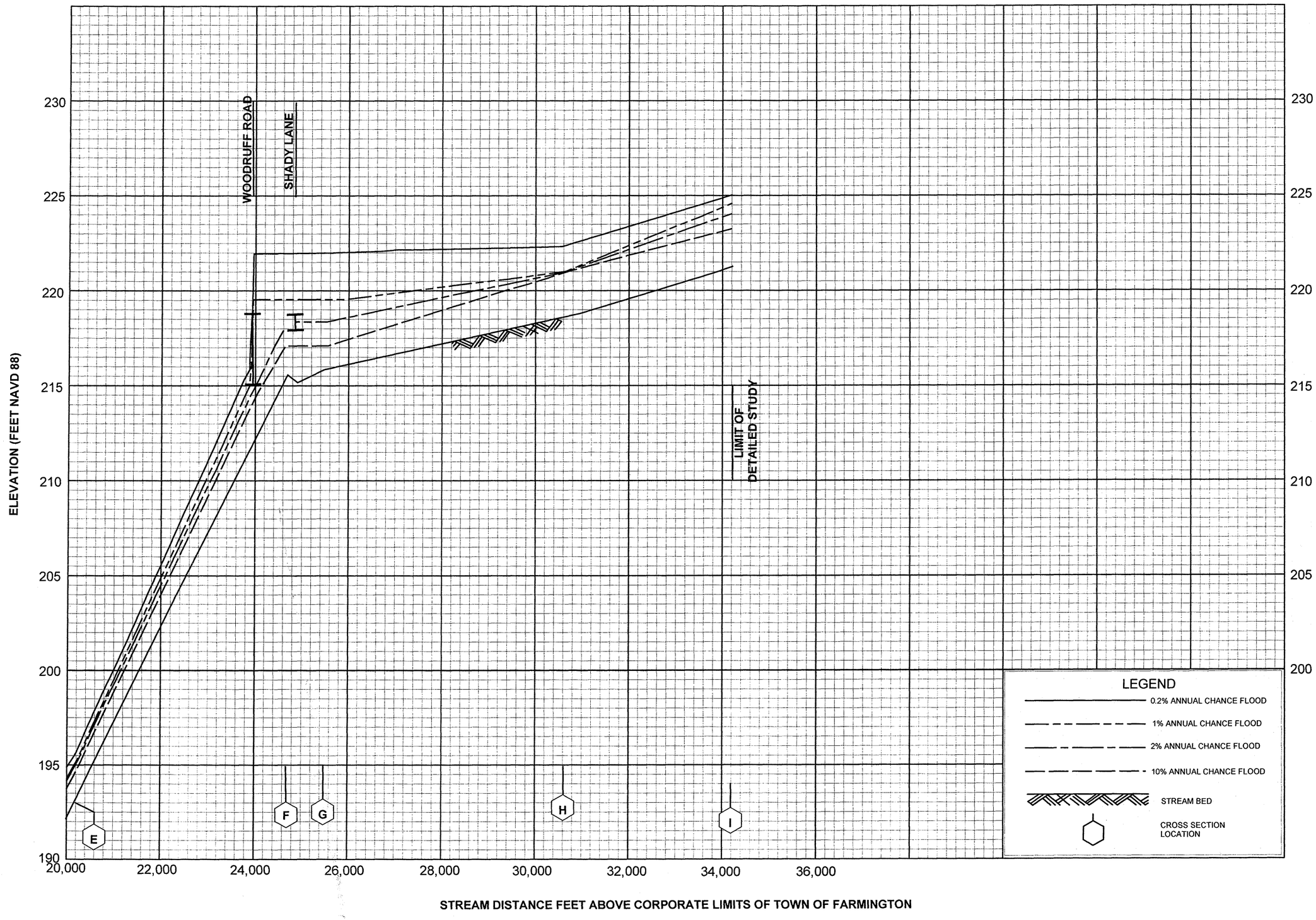


FLOOD PROFILES

WOODRIDGE LAKE INLET

FEDERAL EMERGENCY MANAGEMENT AGENCY

**HARTFORD COUNTY, CT**

(ALL JURISDICTIONS)

**522P**