# DIXIE COUNTY, FLORIDA

## AND INCORPORATED AREAS

| COMMUNITY NAME | COMMUNITY NUMBER |
|---|---|
| CROSS CITY, TOWN OF | 120074 |
| DIXIE COUNTY (UNINCORPORATED AREAS) | 120336 |
| HORSESHOE BEACH, TOWN OF | 120326 |

Preliminary January 8, 2016

Federal Emergency Management Agency

**FLOOD INSURANCE STUDY NUMBER**

**12029CV000C**

**NOTICE TO**
**FLOOD INSURANCE STUDY USERS**

Communities participating in the National Flood Insurance Program have established repositories of flood hazard data for floodplain management and flood insurance purposes. This Flood Insurance Study (FIS) may not contain all data available within the repository. It is advisable to contact the community repository for any additional data.

Part or all of this FIS may be revised and republished at any time. In addition, part of this FIS may be revised by the Letter of Map Revision process, which does not involve republication or redistribution of the FIS. It is, therefore, the responsibility of the user to consult with community officials and to check the community repository to obtain the most current FIS components.

Initial Countywide FIS Effective Date: September 29, 2006

Revised Countywide FIS Date:

Preliminary Date: January 8, 2016

TABLE OF CONTENTS


| | | Page |
|---|---|---|
| 1.0 | INTRODUCTION | 1 |
| | 1.1 Purpose of Study | 1 |
| | 1.2 Authority and Acknowledgments | 1 |
| | 1.3 Coordination | 3 |
| 2.0 | AREA STUDIED | 4 |
| | 2.1 Scope of Study | 4 |
| | 2.2 Community Description | 4 |
| | 2.3 Principal Flood Problems | 5 |
| | 2.4 Flood Protection Measures | 6 |
| 3.0 | ENGINEERING METHODS | 7 |
| | 3.1 Hydrologic Analyses | 7 |
| | 3.2 Hydraulic Analyses | 14 |
| | 3.3 Wave Height Analysis | 17 |
| | 3.4 Vertical Datum | 23 |
| 4.0 | FLOODPLAIN MANAGEMENT APPLICATIONS | 25 |
| | 4.1 Floodplain Boundaries | 25 |
| | 4.2 Floodways | 25 |
| 5.0 | INSURANCE APPLICATIONS | 28 |
| 6.0 | FLOOD INSURANCE RATE MAP | 29 |
| 7.0 | OTHER STUDIES | 29 |
| 8.0 | LOCATION OF DATA | 31 |
| 9.0 | BIBLIOGRAPHY AND REFERENCES | 31 |

TABLE OF CONTENTS – continued

Page

FIGURES

Figure 1 – Transect Location Map 18

Figure 2 – Hypothetical Transect Schematic 19

Figure 3 – Floodway Schematic 28

TABLES

Table 1 – Initial and Preliminary or Final CCO Meetings 3

Table 2 – Flooding Sources Studied by Detailed Methods 5

Table 3 – Parameter Values for Surge Elevations 11

Table 4 – Summary of Discharges (September 29, 2006 FIS Analysis) 12

Table 5 – Summary of Stillwater Elevations 13

Table 6 – Summary of Discharges (This FIS Analysis) 14

Table 7 – Transect Locations, Stillwater Starting Elevations, and Maximum Wave Crest Elevations 20-21

Table 8 – Transect Data 22

Table 9 – Floodway Data Table 27

Table 10 – Community Map History 30

EXHIBITS

Exhibit 1 - Flood Profiles

| | |
|---|---|
| Canal 1 | Panel 01P |
| Canal 2 | Panel 02P |
| NE 165th Street Ditch | Panel 03P |
| NE 241st Street Ditch | Panel 04P |
| Steinhatchee River | Panels 05P-09P |
| Suwannee River | Panels 10P-13P |
| Unnamed Stream 1 | Panel 14P |

TABLE OF CONTENTS – continued

EXHIBITS -continued


| | | |
|---|---|---|
| Exhibit 1 - | Flood Profiles (continued) | |
| | Unnamed Stream 2 | Panels 15P-16P |
| | Unnamed Stream 3 | Panels 17P-18P |
| Exhibit 2 - | Flood Insurance Rate Map Index (Published Separately) | |
| | Flood Insurance Rate Map (Published Separately) | |


APPENDICES


Appendix A – ICPR Node Elevations

FLOOD INSURANCE STUDY
DIXIE COUNTY, FLORIDA AND INCORPORATED AREAS

# 1.0 INTRODUCTION

## 1.1 Purpose of Study

This countywide Flood Insurance Study (FIS) investigates the existence and severity of flood hazards in, or revises and updates previous FISs and/or Flood Insurance Rate Maps (FIRMs) for the geographic area of Dixie County, Florida, including: the Towns of Cross City and Horseshoe Beach, and the unincorporated areas of Dixie County (hereinafter referred to collectively as Dixie County).

This FIS aids in the administration of the National Flood Insurance Act of 1968 and the Flood Disaster Protection Act of 1973. This FIS has developed flood risk data for various areas of the county that will be used to establish actuarial flood insurance rates. This information will also be used by Dixie County to update existing floodplain regulations as part of the Regular Phase of the National Flood Insurance Program (NFIP), and will also be used by local and regional planners to further promote sound land use and floodplain development. Minimum floodplain management requirements for participation in the NFIP are set forth in the Code of Federal Regulations at 44 CFR, 60.3.

In some States or communities, floodplain management criteria or regulations may exist that are more restrictive or comprehensive than the minimum Federal requirements. In such cases, the more restrictive criteria take precedence and the State (or other jurisdictional agency) will be able to explain them.

## 1.2 Authority and Acknowledgments

The sources of authority for this FIS are the National Flood Insurance Act of 1968 and the Flood Disaster Protection Act of 1973.

This FIS was prepared to include the unincorporated areas of, and incorporated communities within Dixie County in a countywide format. Information on the authority and acknowledgments for each jurisdiction included in this countywide FIS, as compiled from their previously printed FIS reports, is shown below.

| | |
|---|---|
| Cross City, Town of: | the hydrologic and hydraulic analyses for the FIS dated March 16, 1982, and FIRM dated September 16, 1982, were performed by Gee & Jenson Engineers-Architects-Planners, Inc., for the Federal Emergency Management Agency (FEMA), under Contract No. H-4779. That study was completed in June 1980. |

| | |
|---|---|
| Dixie County (Unincorporated Areas): | the hydrologic and hydraulic analyses for the FIS dated May 2, 1983, and the FIRM dated November 2, 1983, were performed by Gee & Jenson Engineers-Architects-Planners, Inc., for FEMA, under Contract No. H-4779. That study was completed in February 1981. |
| Horseshoe Beach, Town of: | the hydrologic and hydraulic analyses for the FIRM dated November 12, 1983, were performed by Gee & Jenson Engineers-Architects-Planners, Inc., for FEMA, under Contract No. H-4779. That study was completed in January 1981. |

September 29, 2006 Countywide Revision

For this countywide FIS, revised hydrologic and hydraulic analyses were prepared for FEMA by Dewberry & Davis LLC, as a subcontractor to URS Corporation under contract with the Suwannee River Water Management District (SRWMD), a FEMA Cooperating Technical Partner (CTP).

The digital base map files were derived from U.S. Geological Survey (USGS) Digital Orthophoto Quadrangles, produced at a scale of 1:12,000 from photography dated 2004.

Physical Map Revision, Preliminary April 25, 2013

For this FIS revision, the hydrologic and hydraulic analyses for the approximately 72 square mile study area were prepared for FEMA by Gemini Engineering & Sciences, Inc., as a subcontractor to Cardno TBE, Inc. under contract with the Suwannee River Water Management District (SRWMD), a FEMA Cooperating Technical Partner (CTP). This work was completed in December 2012.

The digital orthophotography used for this revision was flown in 2009 at one-foot resolution and provided by the Florida Department of Revenue.

The coordinate system used for the production of the digital FIRM is State Plane in the Florida North projection zone 0903, referenced to the North American Datum of 1983.

Physical Map Revision, Preliminary January 8, 2016

As part of the FEMA Risk MAP Project for the Lower Suwannee Watershed (HUC 03110205), AMEC Environment & Infrastructure, Inc. (AMEC) and North Florida Professional Services (NFPS), under contract with SRWMD, revised this Countwide FIS and DFIRM for Dixie County. More specifically, AMEC and NFPS revised the Zone A Special Flood Hazard Areas (SFHA) on panels 0070,

0086, 0087, 0088, and 0091, as well as the Zone AE SFHA on panels 0202, 0204, 0208, 0212, 0329, 0333, 0336, 0337, 0338, 0434, 0442, 0443, 0444, 0451, and 0453.

## 1.3 Coordination

Consultation Coordination Officer's (CCO) meetings may be held for each jurisdiction in this countywide FIS. An initial CCO meeting is held typically with representatives of FEMA, the community, and the study contractor to explain the nature and purpose of a FIS, and to identify the streams to be studied by detailed methods. A final CCO meeting is held typically with representatives of FEMA, the community, and the study contractor to review the results of the study.

The dates of the initial and preliminary or final CCO meetings held for Dixie County and the incorporated communities within its boundaries are shown in Table 1, "Initial and Preliminary or Final CCO Meetings".

TABLE 1 – INITIAL AND PRELIMINARY OR FINAL CCO MEETINGS

| Community | For FIS Dated | Initial CCO Date | Preliminary or Final CCO Date |
|---|---|---|---|
| Cross City, Town of | March 16, 1982 | May 4, 1978 | May 14, 1981 |
| Dixie County (Unincorporated Areas) | May 2, 1983 | May 4, 1978 | December 9, 1982 |
| Horseshoe Beach, Town of | May 2, 1983 | May 4, 1978 | December 9, 1982 |
| Dixie County Countywide FIS | September 29, 2006 | N/A | November 30, 2005 |

Physical Map Revision, Preliminary April 25, 2013

For this FIS revision, a scoping meeting was held on November 5, 2010 and was attended by representatives of Dixie County, Cross City, Horseshoe Beach, SRWMD, and FEMA.

Physical Map Revision, Preliminary January 8, 2016

For this PMR, a Risk MAP Discovery Meeting was held on September 8, 2011. A combined Flood Risk Review and Risk MAP Resilience Meeting was held on November 20, 2013. Preliminary DFIRM Community Coordination was held on _____.

## 2.0 AREA STUDIED

### 2.1 Scope of Study

This FIS covers the geographic area of Dixie County, Florida.

As part of this countywide FIS, the Suwannee River was restudied from US 19 upstream to the confluence of the Santa Fe River. Limits of detailed study are indicated on the Flood Profiles (Exhibit 1) and on the FIRM (Exhibit 2).

This FIS also incorporates the determination of letters issued by FEMA resulting in map changes (Letters of Map Revisions [LOMR], Letters of Map Revision – based on Fill [LOMR-F], and Letter of Map Amendments [LOMA]. Previously issued Letter of Map Changes (LOMC) were reviewed countywide and the determination none could be incorporated into the FIRM due to scale limitations was made. Therefore, all previously issued LOMCs in Dixie County will be reissued on the effective date of September 29, 2006, for the revised countywide FIRMs.

The areas studied by detailed methods were selected with priority given to all known flood hazard areas and areas of projected development and proposed construction.

All or portions of numerous flooding sources in the county were studied by approximate methods. Approximate analyses were used to study those areas having a low development potential or minimal flood hazards. The scope and methods of study were proposed to, and agreed upon by, FEMA, the SRWMD, and Dixie County.

**Flooding Sources Studied by Detailed Methods**

All or portions of the flooding sources listed in Table 2, "Flooding Sources Studied by Detailed Methods," were studied by detailed methods. Limits of detailed study are indicated on the Flood Profiles (Exhibit 1) and on the FIRM (Exhibit 2).

TABLE 2 – FLOODING SOURCES STUDIED BY DETAILED METHODS

| | |
|---|---|
| Canal 1 | Suwannee River |
| Canal 2 | Unnamed Stream 1 |
| NE 165th Street Ditch | Unnamed Stream 2 |
| NE 241st Street Ditch | Unnamed Stream 3 |
| Steinhatchee River | |
| Unnamed Flooding Sources (Cross City) | |

### 2.2 Community Description

Located on the North Florida Gulf Coast, Dixie County lies approximately 90 miles south of Tallahassee and 100 miles north of Tampa. It is bounded on the northwest

by Taylor County, on the north by Lafayette County, and on the east by Gilchrist and Levy Counties. Major communities are Cross City, which is located in the central portion of the county and Horseshoe Beach on the Gulf Coast.

Dixie County encompasses an area of approximately 692 square miles, most of which is either in wildlife management preserve or owned by the Buckeye Cellulose Corporation and used for commercial logging purposes.

According to the 2000 Census, the population of Dixie County was 13,827. There was a 30.6-percent increase in population from the year 1990 to 2000.

The primary east-west artery serving the county is State Highway 55 (U.S. 19, 98, 27A), which provides interconnection to most of the coastal counties in the area. County Road 349 and 351 are the major north-south roadways. County Routes 361 and 349 are other principal roadways.

Residential and commercial development is centered around Cross City with the coastal areas around Horseshoe Beach also being populated. The major industry in the county is centered around commercial logging and the manufacturing of cellulose base products.

The climate in Dixie County is subtropical with the mean annual temperature in the upper 60s and average winter temperatures varying between 50 and 60 degrees Fahrenheit. Temperatures in the summer months average in the low 80s, being moderated by sea breezes and frequent thunderstorms. Rainfall averages about 61 inches annually with the majority of the accumulation in July and September. Winds are generally southerly in summer months and northerly in winter months (National Oceanic and Atmospheric Administration, 1978).

The terrain of the county is generally low in elevation sloping gently from the large poorly drained swampy areas of elevations below 10 feet National Geodetic Vertical Datum (NGVD 29) to higher areas in the northern portion of the county that reach elevations approaching 60 feet NGVD 29.

The Steinhatchee River, which flows southwest forming the northwest boundary of the county, is approximately 30 miles in length and extends from the interior of Lafayette County to Deadman Bay.

The Suwannee River, which flows in a southerly direction, forms the eastern boundary of the county. The river originates in the interior of Georgia and extends approximately 220 miles to the Gulf of Mexico.

## 2.3 Principal Flood Problems

General flooding in Dixie County results from periods of intense rainfall producing ponding and sheet-runoff in the low, poorly drained areas. The floodplains of the Suwannee and Steinhatchee Rivers are also subject to flooding

during high river stages. Coastal areas are subject to flooding and wave action associated with hurricanes and tropical storms.

The eastern portion of the county lies within the floodplains of the Suwannee River and has been subjected to several historical floods. Notable flooding in this area occurred in 1948, 1959, and 1973 from storms which USGS gage records at Wilcox, Florida indicated had a magnitude that would occur on the average once in 200, 14, and 33 years, respectively (200-, 14-, and 33-year recurrence intervals).

The northwestern portion of the county lies within the floodplain of the Steinhatchee River, which has also been subjected to historical flooding. The most remembered of these floods occurred in September of 1964, when the rainfall associated with Hurricane Dora caused the banks to be overtopped. Water approximately one foot deep swept around both sides of the State Route 358 bridge at Steinhatchee.

Discharge records at the USGS gage near Cross City, Florida indicated the recurrence interval for this storm to be in excess of 200 years. This flooding was the highest seen by any of the older residents along the river.

Coastal areas are subject to flooding and wave action resulting from hurricanes and tropical storms. The Suwannee and Steinhatchee Rivers are also a source of flooding during periods of heavy rainfall. Other low-lying, poorly drained areas in the county are subject to rainfall ponding.

Records of past coastal flooding in this area have been limited, primarily because of the undeveloped nature of the shoreline areas. However, Hurricane Alma in 1966 and Hurricane Agnes in 1972 did cause flooding of the low-lying areas in the region.

Recent flooding occurred during the spring of 1978, particularly in the northwest and southwest portions of the Town of Cross City. The local recording station (Cross City 2 WNW) indicated a total precipitation of 10 inches of rainfall during the 24-hour period of May 4, 1978, which is estimated to be about an 80-year precipitation event (an event expected to occur once in 80 years on the average).

The scope of this study does not include consideration of flooding caused by local drainage problems such as inadequate culvert sizes, obstructions, and the like.

## 2.4 Flood Protection Measures

Dixie County does not have any flood protection measures designed and constructed specifically for that purpose. However, some resistance to coastal storm surge flooding will result as a secondary benefit of the highways and logging trails along the shoreline areas.

## 3.0 ENGINEERING METHODS

For the flooding sources studied in detail in the county, standard hydrologic and hydraulic study methods were used to determine the flood hazard data required for this FIS. Flood events of a magnitude which are expected to be equaled or exceeded once on the average during any 10-, 50-, 100-, or 500-year period (recurrence interval) have been selected as having special significance for floodplain management and for flood insurance rates. These events, commonly termed the 10-, 50-, 100-, and 500-year floods, have a 10-, 2-, 1-, and 0.2-percent chance, respectively, of being equaled or exceeded during any year. Although the recurrence interval represents the long term average period between floods of a specific magnitude, rare floods could occur at short intervals or even within the same year. The risk of experiencing a rare flood increases when periods greater than 1 year are considered. For example, the risk of having a flood which equals or exceeds the 100-year flood (1-percent chance of annual exceedence) in any 50-year period is approximately 40 percent (4 in 10), and, for any 90-year period, the risk increases to approximately 60 percent (6 in 10). The analyses reported herein reflect flooding potentials based on conditions existing in the county at the time of completion of this FIS. Maps and flood elevations will be amended periodically to reflect future changes.

### 3.1 Hydrologic Analyses

Hydrologic analyses were carried out to establish the peak discharge-frequency relationships for the flooding sources studied in detail affecting the county.

Precountywide Revision

Each incorporated community within, and the unincorporated areas of, Dixie County, has a previously printed FIS report. The hydrologic analyses described in those reports have been compiled and are summarized below.

The flows of the required frequencies for the Suwannee and Steinhatchee Rivers were based on statistical analyses of discharge records covering the 37-year period taken from the Wilcox, Florida, gage No. 02323500 on the Suwannee River and the 27-year period for the Cross City, Florida, gage No. 02324000 on the Steinhatchee River. This statistical analysis is the standard log-Pearson Type III method as recommended by the Water Resources Council (U.S. Water Resources Council, 1977).

For locations where no discharge records are available, or where discharge records are not sufficiently long to yield reliable results for statistical analysis, the gage analyses were extrapolated based on increases in drainage area.

Rainfall frequency data contained in two reports were used to determine the rainfall amounts for various recurrence intervals for the study area (U.S. Department of Agriculture, 1978; U.S. Department of Commerce, 1964). The local recording station (Cross City 2 WNW) indicated a total precipitation of 10 inches of rainfall during the 24-hour period of May 4, 1978, which is estimated to be about an 80-

year precipitation event (an event expected to occur once in 80 years on the average).

Coastal storm frequencies (number of occurrences per year) were determined using the Joint Probability Method as developed by Vance Myers (Environmental Science Services Administration, 1970). The Joint Probability Method enables one to create a number of simulated storms based on an analysis of historical records. Characteristics analyzed included the frequency at which storms enter the study area, and the probabilities associated with the size and intensity of a given storm.

A statistical analysis was performed to derive the probability distributions (range of parameter values versus their associated probabilities) for the principal parameters which describe a hurricane or tropical storm; these are the central barometric pressure (measures intensity of a storm), the radius to maximum winds (measures the lateral extent of a storm), the forward speed, and the direction of travel. An analysis was also performed to determine the frequency of which hurricanes and tropical storms penetrate the northwest Florida coast or pass offshore if parallel to the coast.

Publications utilized in the above analysis included "Tropical Cyclone Data Deck" (National Oceanic and Atmospheric Administration, 1973), "Tropical Cyclones of the North Atlantic" (National Oceanic and Atmospheric Administration, June 1978), "Some Climatological Characteristics of Hurricanes and Tropical Storms, Gulf and the East Coast of the United States" (National Oceanic and Atmospheric Administration, 1975), and "Meteorological Criteria for Standard Project, Hurricane and Probable Maximum Hurricane Windfields, Gulf and East Coasts of the United States" (National Oceanic and Atmospheric Administration, 1979), by the National Oceanic and Atmospheric Administration. The National Hurricane Research Project Report Nos. 5 and 33 (U.S. Weather Bureau, 1957; U.S. Weather Bureau, 1959) were also utilized in the analysis.

By combination of all parameters each with its associated probability, a large number of simulated storms can be numerically modeled, each with its own unique probability (Joint Probability). The probability of each resulting storm surge is then combined with the storm recurrence rate (frequency at which storms strike the coast) and the corresponding frequency (events of this surge height per year) for each surge determined. This procedure permits the simulation of many years of record, from which reliable estimates of flood recurrence intervals can be made. As a final step in the calculations, the astronomic tide of the study area was combined with the computed storm surge to yield recurrence intervals of total water level. Where the potential for generation of storm waves greater than one foot existed, an analysis of wave heights was also performed and the computed wave heights were combined with the total water level to yield base flood elevations. (This procedure is discussed in detail in Section 3.2). A summary of the parameters used for the study area is presented in Table 3, "Parameter Values for Surge Elevations."

<u>September 29, 2006 Countywide Revision</u>

A hydrologic analysis was performed on 7 USGS stream gaging station on the Suwannee River. In accordance with the Federal Emergency Management Agency Flood Hazard Mapping Program "*Map Modernization Guidelines and Specifications for Flood Hazard Mapping Partners Appendix C: Guidance for Riverine Flooding Analyses and Mapping*" (Appendix C) (FEMA, 2003), the analysis was performed using the *USGS PEAKFQ Program, Annual Flood Frequency Analysis Using Bulletin 17B Guidelines* (USGS, 1998). The PEAKFQ computer program was downloaded from the USGS web site. http://water.usgs.gov/software/peakfq.html and the peak flow data was acquired from http://nwis.waterdata.usgs.gov/fl/nwis/peak.

As specified in *C.1.2.1 Preliminary Hydrologic Analysis of Appendix C*, the results for the PEAKFQ analysis for those gaging stations with a systemic record of less than 50 years were weighted with the results of the USGS regional regression equation developed for the Suwannee River Water Management District in their 1996 report titled "*Regional Regression Equation for the Suwannee River Water Management District from U.S. Geological Survey Water-Resource Investigations Report 96-4176*" (Report 96-4176) (Giese, G.L., Franklin, M.A., 1996). The regional regression equation is presented below:

$$Q_T = C_T DA^{B1_T} (LK + .6)^{B2_T}$$

where

$Q_T$ is the discharge for a recurrence interval of T-years, in cubic feet per second.

$C_T$ *is the regression constant for the recurrence interval, T.*

*DA* is the drainage area, in square miles.

*LK* is the percentage of the drainage area covered by lakes.

$B1_T$ and $B2_T$ are exponents for various recurrence intervals.

For the recurrence interval of 100 years (T)

$C_T = 584$

$B1_T = .543$

$B2_T = -.591$

Drainage area and percentage of drainage area covered by lake values for the individual stream gaging stations were taken from Appendix 1 of Report 96-4176.

The weighting equation from Report 96-4176 used for the analysis is presented below:

$$\mathrm{Log}Q_{wt}=(N\log Q_g+EY\log Q_r)/(N+EY)$$

where

$Q_{wt}$ is the weighted estimate of the T-year flood at gaged site, in cubic feet per second.

$Q_g$ is the T-year flood estimate for log-Pearson Type III frequency distribution of annual peaks at gaged site, in cubic feet per second.

$Q_{\mathrm{r}}$ is the regional flood estimate for the gaged site, in cubic feet per second.

$N$ is the number of annual peaks used to compute $Q_g$ in years.

$EY$ is the accuracy of the regional flood estimate, in equivalent years.

| | | | | | | | | |
|---|---|---|---|---|---|---|---|---|
| CENTRAL PRESSURE DEPRESSION (Hg)<br>PROBABILITY: | 29.47 | 29.20 | 28.94 | 28.67 | 28.41 | 28.14 | 27.88 | 27.61 |
| ENTERING<br>EXITING<br>PARALLEL | 31%<br>32%<br>26% | 31%<br>32%<br>26% | 12%<br>07%<br>07% | 07%<br>07%<br>12% | 07%<br>11%<br>11% | 05%<br>07%<br>10% | 02%<br>04%<br>04% | 05%<br>0%<br>04% |
| STORM RADIUS<br>(Nautical Miles)<br>PROBABILITY | 15.0<br><br>37% | | | 22.5<br><br>43% | | | 30.0<br><br>20% | |
| FORWARD SPEED (KNOTS) | 6.0 | | | 11.5 | | | 17.0 | |
| PROBABILITY:<br>ENTERING<br>EXITING<br>PARALLEL | <br>24%<br>55%<br>41% | | | <br>36%<br>32%<br>40% | | | <br>40%<br>13%<br>19% | |
| CROSSING ANGLE[1]<br><br>PROBABILITY | 80<br><br>06% | 120<br><br>24% | 160<br><br>24% | | 200<br><br>23% | | 240<br><br>23% | |
| FREQUENCY OF OCCURRENCE | Landfalling/Existing = .0035/N.M./Year<br>Alongshore = 0011 Storms/N.M./Year | | | | | | | |

[1]Degrees from north

TABLE 3

FEDERAL EMERGENCY MANAGEMENT AGENCY

**DIXIE COUNTY, FL**
**AND INCORPORATED AREAS**

**PARAMETER VALUES FOR SURGE ELEVATIONS**

It should be noted that USGS stream gaging station 0232000 Suwannee River at Luraville, FL was not included as part of this analysis due to the temporal nature of the peak flow data. The data provided by the USGS website gives a total of 22 peak flow values. The data consists of records from 1928 through 1937, 1948, 1959, 1964, 1966, 1973, 1997, 1998, and 2000 through 2003. With 10 pre-1940 data points and only 7 data points for the past 38 years, it was not possible to determine if the systemic records for stream gaging station 2320000 constituted an unbiased and representative sample of the population of all possible annual peaks for the site.

A review of the PEAKFQ analysis found that all of the previous computed flood discharges (as shown in Table 4) fall within the PEAKFQ 95- and 5 percent confidence limits of the recent estimates. In accordance with Appendix C of FEMAs "*Map Modernization Guidelines and Specifications for Flood Hazard Mapping Partners*, it is recommended that the previous flood discharge as shown in Table 4 remain unchanged. Therefore, the discharges listed in Table 4 will be utilized for this FIS.

TABLE 4 - SUMMARY OF DISCHARGES (SEPTEMBER 29, 2006 FIS ANALYSIS)

| FLOODING SOURCE AND LOCATION | DRAINAGE AREA (sq. miles) | PEAK DISCHARGES (cfs)* | | | |
|---|---|---|---|---|---|
| | | 10-PERCENT | 2-PERCENT | 1-PERCENT | 0.2-PERCENT |
| STEINHATCHEE RIVER | | | | | |
| Deadman Bay | 590 | 7,600 | 13,950 | 17,270 | 26,620 |
| U.S. 1998 and A. H. 27 | 380 | 5,960 | 11,230 | 14,045 | 22,090 |
| USGS gage near Cross City | 350 | 5,700 | 10,830 | 13,580 | 21,490 |
| SUWANNEE RIVER | | | | | |
| Mouth | 9,940 | 41,465 | 62,910 | 72,905 | 98,310 |
| Wilcox | 9,640 | 41,465 | 62,910 | 72,905 | 98,310 |

*cubic feet per second

Table 5, "Summary of Stillwater Elevations," summarizes the 1-percent-annual-chance flood elevations for ponding areas studied in detail in the Town of Cross City.

TABLE 5 – SUMMARY OF STILLWATER ELEVATIONS

| FLOODING SOURCE AND LOCATION | ELEVATION (feet NAVD 88) | | | |
|---|---|---|---|---|
| | 10-PERCENT | 2-PERCENT | 1-PERCENT | 0.2-PERCENT |
| Ponding Area 8 | * | * | 36.3 | * |
| Ponding Area 9 | * | * | 36.3 | * |
| Ponding Area 10 | * | * | 36.3 | * |
| Ponding Area 11 | * | * | 37.3 | * |
| Ponding Area 12 | * | * | 39.3 | * |
| Ponding Area 13 | * | * | 39.3 | * |
| Ponding Area 14 | * | * | Varies | * |
| Ponding Area 15 | * | * | 36.3 | * |
| Ponding Area 16 | * | * | 34.3 | * |
| Ponding Area 17 | * | * | 35.3 | * |
| Ponding Area 18 | * | * | 36.3 | * |
| Ponding Area 19 | * | * | 35.3 | * |

*Not computed

Physical Map Revision, Preliminary April 25, 2013

This FIS revision encompasses approximately 40.5 square miles of Dixie County, including a large portion of Cross City. This limited detailed study includes both riverine and lacustrine (ponding) flooding sources within a single hydrologic and hydraulic numerical model. The ponding source nodes and their 1-percent-annual-chance flood elevations are listed in Appendix A to a tenth of a foot precision. The riverine reaches studied are as follows: Canal 1, Canal 2, NE 165th Street Ditch, NE 241st Street Ditch, Unnamed Stream 1, Unnamed Stream 2, and Unnamed Stream 3. Only the 1-percent-annual-chance event was simulated for this latest FIS revision area.

Standard SCS/NRCS methodology was used to calculate rainfall runoff in the model. Since the Suwannee River Water Management District did not develop their own rainfall totals and distributions, the 1-percent-annual-chance precipitation total for this study is based on the Florida Department of Transportation Rainfall Intensity-Duration-Frequency curves (Florida Department of Transportation, 2001). The 1-percent-annual-chance precipitation total used in this analysis is 10.8 inches over a 24-hour duration.

The hydrologic calculations were performed using the ICPR unsteady flow program, version 3.10 (Singhofen, 2002). A summary of drainage area-peak discharge relationships for the streams studied by detailed and limited detailed methods is shown in Table 6, "Summary of Discharges."

TABLE 6 - SUMMARY OF DISCHARGES (THIS FIS ANALYSIS)

| FLOODING SOURCE AND LOCATION | DRAINAGE AREA (sq. miles) | PEAK DISCHARGES (cfs) | | | |
|---|---|---|---|---|---|
| | | 10-PERCENT | 2-PERCENT | 1-PERCENT | 0.2-PERCENT |
| CANAL 1 | | | | | |
| At SE 33rd Avenue | * | * | * | 147 | * |
| CANAL 2 | * | * | * | 10[1] | * |
| NE 165th STREET DITCH | * | * | * | N/A | * |
| NE 241ST STREET DITCH | | | | | |
| At NE 241st Street (first crossing) | * | * | * | 90 | * |
| At NE 241st Street (second crossing) | * | * | * | 26 | * |
| UNNAMED STREAM 1 | | | | | |
| At NE 297th Avenue | * | * | * | 24 | * |
| UNNAMED STREAM 2 | | | | | |
| At NE 673rd Street | * | * | * | 481 | * |
| At NE 558th Street | * | * | * | 1,038 | * |
| UNNAMED STREAM 3 | | | | | |
| At NE 326th Avenue | * | * | * | 169 | * |

*Not computed

[1]Discharges affected by flow from Canal 1

Physical Map Revision, Preliminary January 8, 2016

For this PMR, no new hydrologic and/or hydraulic analyses were performed.

## 3.2 Hydraulic Analyses

Analyses of the hydraulic characteristics of flooding from the sources studied were carried out to provide estimates of the elevations of floods of the selected recurrence intervals. Users should be aware that flood elevations shown on the FIRM represent rounded whole-foot elevations and may not exactly reflect the elevations shown on the Flood Profiles or in the Floodway Data tables in the FIS report. For construction and/or floodplain management purposes, users are encouraged to use the flood elevation data presented in this FIS in conjunction with the data shown on the FIRM.

Precountywide Revision

Each incorporated community within, and the unincorporated areas of, Dixie County, has a previously printed FIS report. The hydraulic analyses described in those reports have been compiled and are summarized below.

Cross sections for the water elevation analyses of the Suwannee and Steinhatchee Rivers were obtained by Aerial Survey Methods from photography flown in 1979 for upland areas and by field measurement below the water surface. Bridges were field checked to confirm elevation data and structural geometry.

Channel roughness factors (the "n" factor for Manning's formula) used in the hydraulic computations, were chosen based on aerial photography and field observations of the streams and floodplain areas. This measure of roughness for the main channel of the Suwannee River ranges from 0.033 to 0.039 with floodplain roughness values ranging from 0.05 to 0.15 for all floods.

Roughness values for the main channel of the Steinhatchee River range from 0.033 to 0.066 with floodplain roughness values ranging from 0.08 to 0.12 for all floods.

The acceptability of the above hydraulic factors, cross sections, and hydraulic structure data was checked using these computations and comparing the results to known historic storms and the resulting flood elevations.

Water-surface elevations of floods of the selected recurrence intervals were computed through use of the USACE HEC-2 step-backwater computer program (USACE, 1976). Flood profiles were drawn showing water-surface elevations for floods of the selected recurrence intervals. The starting water-surface elevations at the mouth of the Suwannee and Steinhatchee Rivers used in these calculations were determined from the slope/area method.

Located on the Gulf of Mexico, the coastline areas of Dixie County are primarily subject to coastal storm surge flooding from hurricanes and tropical storms. Detailed hydraulic analyses of the shoreline characteristics were carried out to provide estimates of the elevations of floods of the selected recurrence intervals. The U.S. Department of Housing and Urban Development's Standard Coastal Storm Surge Model (U.S. Department of Housing and Urban Development, March 1979; U.S. Department of Housing and Urban Development, April 1979) was utilized to determine these flood levels. This model is a numerical hydrodynamic computer model which calculates the coastal storm surges previously described in Section 3.1. Before applying the numerical model to the study area, several recent hurricanes which have affected the west coast of Florida were simulated for verification purposes. Surge elevations computed by the numerical model were compared to recorded tide gage heights at St. Marks and Cedar Key, Florida. The results are shown below.

| Location | Storm | Computed by Numerical Model Plus Predicted Tide | Observed |
|---|---|---|---|
| St. Marks | Hurricane Alma 1966 | 4.7 | 4.3[(a)] |
| | Hurricane Agnes 1972 | 7.1 | 7.2[(a)] |
| Cedar Key | Hurricane Alma 1966 | 5.9 | 5.4[(b)] |
| | Hurricane Agnes 1972 | 5.6 | 5.7[(b)] |

Source: (a) Data from tide gage station, USACE, Mobile, Alabama.
(b) Data from tide gage station, U.S. Department of Commerce, National Oceanic and Atmospheric Administration, National Ocean Survey.

The numerical model for this region consisted of five nautical mile square grids extending 200 nautical miles in the north-south direction, and 200 nautical miles in the east-west direction. Water depths for the offshore regions were taken from selected National Ocean Service, Hydrographic Surveys with various dates and scales, and National ocean Survey Bathymetric contour intervals at 2, 10, and 50 meters depending on depth (National Oceanic and Atmospheric Administration, Selected NOS Hydrographic Surveys; National Oceanic and Atmospheric Administration, National Survey Bathymetric Maps). Additional topographic sources were utilized in conjunction with the storm surge model (USGS, 2-degree Series topographic quadrangles scale 1:250,000; USGS, 7.5-minute Series topographic quadrangles scale 1"=2,000').

Because of the coarse grid resolution, an additional analysis of inland surge reduction was performed utilizing a finer grid and varying both duration and storm direction. The inland reductions for Dixie County varied from 0.0 to 1.4 feet per mile inland, depending on ground slope, vegetation, and development characteristics.

September 29, 2006 Countywide Revision

The HEC-2 computer files for the Suwannee River were converted to HEC-RAS files by the SRWMD prior to this revised analysis. For this revised analysis the SRWMD HEC-RAS files incorporated new field survey at the following road crossings:

Suwannee River

- US Route 19
- CSX Railroad
- County Highway 340

All of the above field surveys were established with vertical control in NAVD 1988 datum. Also all of the NGVD 1929 elevation data in the input HEC-RAS

files from the SRWMD were converted to NAVD 88. Therefore, the input and output of the revised HEC-RAS files now reflect elevations in NAVD 88.

Physical Map Revision, Preliminary April 25, 2013

The dynamic hydraulic routing for the approximately 40.5 square mile study area was performed using the ICPR program, version 3.10 (Singhofen, 2002). Ponding area storage values and overland weir profiles were generated based on LiDAR terrain data. Roughness coefficients were chosen by engineering judgment and were based on field observations of the study streams and floodplain areas, ranging from 0.045-0.06 within the channel and 0.1-0.15 for the overbanks.

The hydraulic analyses for this study were based on unobstructed flow. The flood elevations shown on the Flood Profiles (Exhibit 1) are thus considered valid only if hydraulic structures remain unobstructed, operate properly, and do not fail.

All elevations are referenced to NAVD 88.

Physical Map Revision, Preliminary January 8, 2016

For this PMR, no new hydrologic and/or hydraulic analyses were performed.

## 3.3 Wave Height Analysis

The methodology for analyzing the effects of wave heights associated with coastal storm surge flooding is described in the National Academy of Sciences report (National Academy of Sciences, 1977). This method is based on the following major concepts. First, depth-limited waves in shallow water reach a maximum breaking height that is equal to 0.78 times the stillwater depth. The wave crest elevation is 70 percent of the total wave height plus the stillwater elevation. The second major concept is that wave height may be diminished due to the presence of obstructions such as sand dunes, dikes and seawalls, buildings and vegetation. The amount of energy dissipation is a function of the physical characteristics of the obstruction and is determined by procedures prescribed in the National Academy of Sciences' 1977 report. The third major concept is that wave height can be regenerated in open fetch areas due to the transfer of wind energy to the water. This added energy is related to fetch length and depth.

The analysis included the effects of hurricane-induced surge—both the open coast surge and its inland propagation were studied. In addition, the added effects of wave heights were also considered in the meeting of the FEMA representatives with the community. The following areas were studied by detailed methods: the entire length of the county's Gulf of Mexico shoreline, the Steinhatchee River from its mouth to the Lafayette/Dixie County line, and the Suwannee River from its mouth to the county line.

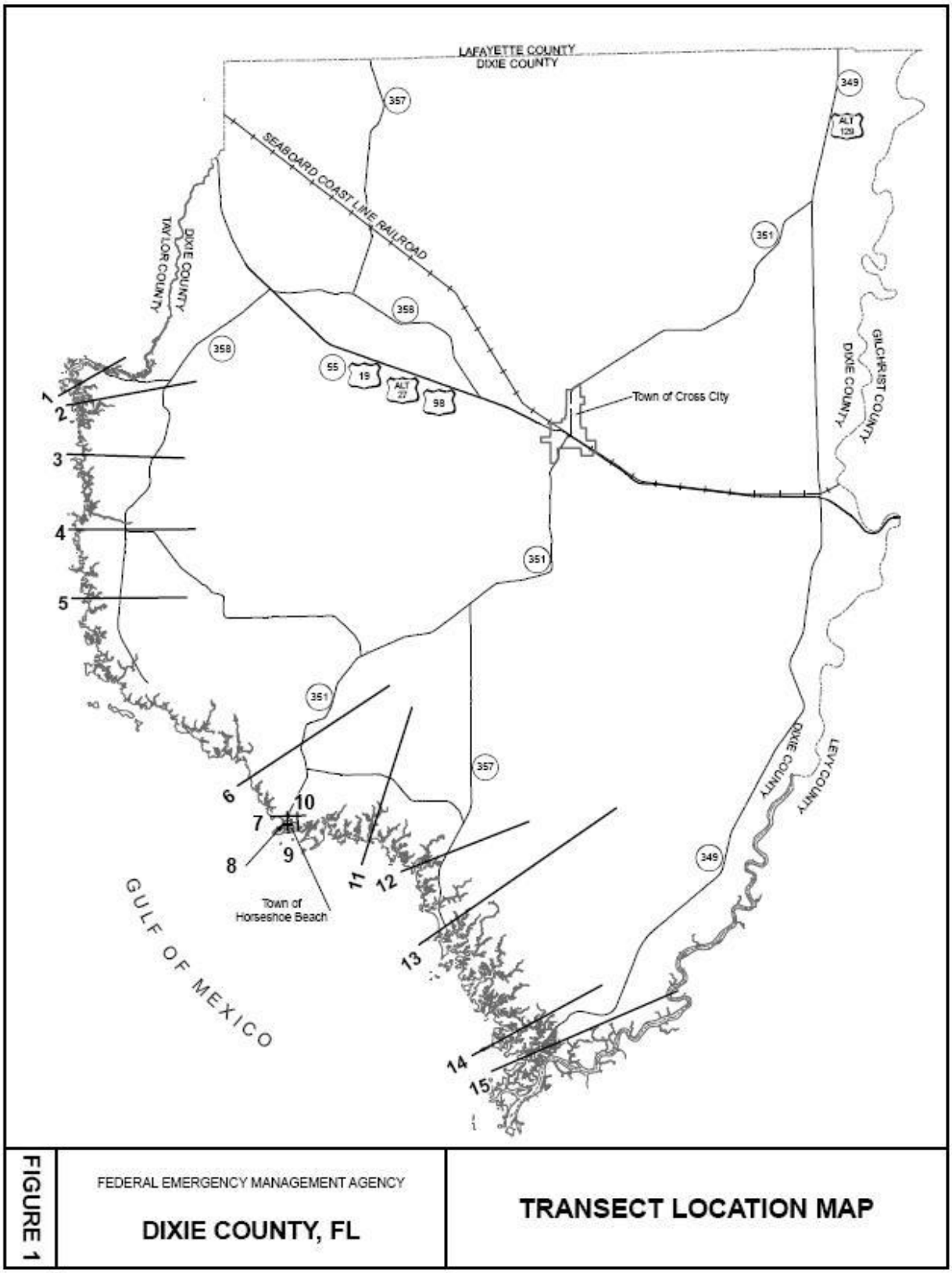


Figure 1, “Transect Location Map”

Wave heights were computed along transects (cross-section lines) that were located along the coastal areas, as illustrated in Figure 1, "Transect Location Map" in accordance with the Users Manual for Wave Height Analysis (FEMA, 1981). The transects were located with consideration given to the physical and cultural characteristics of the land so that they would closely represent conditions in their locality. Transects were spaced close together in areas of complex topography and dense development. In areas having more uniform characteristics, they were spaced at larger intervals. It was also necessary to locate transects in areas where unique flooding existed and in areas where computed wave heights varied significantly between adjacent transects.

The transects were continued inland until the wave was dissipated or until flooding from another source with equal or greater elevation was reached. Along each transect, wave heights and elevations were computed considering the combined effects of changes in ground elevation, vegetation and physical features. The stillwater elevations for the 1-percent-annual-chance flood were used as the starting elevations for these computations. Wave heights were calculated to the nearest 0.1 foot, and wave elevations were determined at whole-foot increments along the transects. Areas with a wave component 3 feet or greater were designated as velocity zones. Other areas subject to wave action were designated as A Zones with base flood elevations adjusted to include wave crest elevations.
Figure 2, "Hypothetical Transect Schematic", is a profile for a hypothetical transect showing the effects of energy dissipation on a wave as it moves inland. This figure shows the wave elevations being diminished by obstructions, such as buildings, vegetation, and rising ground elevations and being increased by open, unobstructed wind fetches. Actual wave conditions in Dixie County may not necessarily include all the situations illustrated in Figure 2.

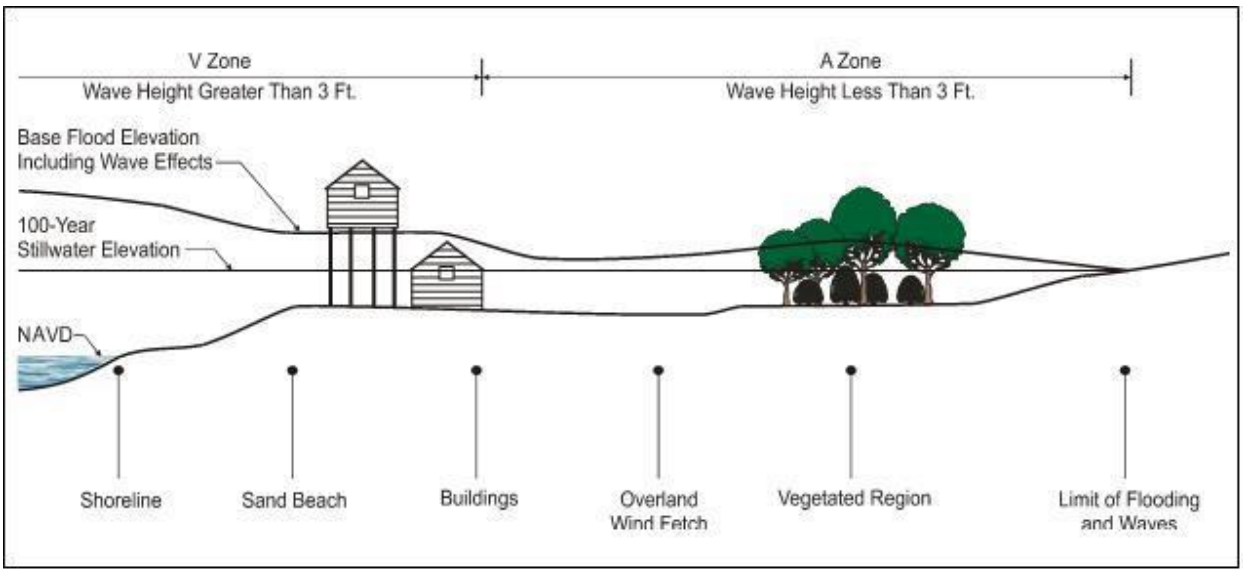


Figure 2 – Hypothetical Transect Schematic

A listing of the transect locations, starting stillwater surge elevations and initial wave crest elevations is provided in Table 7, "Transect Locations, Stillwater Starting Elevations, and Maximum Wave Crest Elevations." Table 8, "Transect Data", summarizes the flood elevation differences, FHF's, flood insurance zones, and base flood elevations for each flooding source studied in detail in the community.

TABLE 7 - TRANSECT LOCATIONS, STILLWATER STARTING ELEVATIONS AND MAXIMUM WAVE CREST ELEVATIONS

| | | ELEVATION (feet NAVD 88) | |
|---|---|---|---|
| TRANSECT | LOCATION | 1-PERCENT STILLWATER | MAXIMUM 1-PERCENT WAVE CREST |
| 1 | Dixie County - approximately 1.00 mile south of the Steinhatchee River, Gulf of Mexico | 13.0 | 20.5 |
| 2 | Dixie County - approximately 1.50 miles south of the Steinhatchee River, Gulf of Mexico | 12.9 | 20.3 |
| 3 | Dixie County - approximately 3.00 miles south of the Steinhatchee River, Gulf of Mexico | 12.9 | 20.3 |
| 4 | Dixie County - approximately 5.50 miles south of the Steinhatchee River, Gulf of Mexico | 12.8 | 20.2 |
| 5 | Dixie County - approximately 0.25 of a mile north of Buck Creek, Gulf of Mexico | 13.0 | 18.9 |
| 6 | Dixie County - approximately 2 miles north of Horseshoe Beach, Gulf of Mexico | 13.3 | 20.9 |

TABLE 7 - TRANSECT LOCATIONS, STILLWATER STARTING ELEVATIONS AND MAXIMUM WAVE CREST ELEVATIONS - continued

| TRANSECT | LOCATION | ELEVATION (feet NAVD 88) 1-PERCENT STILLWATER | MAXIMUM 1-PERCENT WAVE CREST |
|---|---|---|---|
| 7 | Horseshoe Beach - located approximately 750 feet north of East 1st Avenue | 13.3 | 20.9 |
| 8 | Horseshoe Beach - at West 5th Avenue | 13.3 | 18.8 |
| 9 | Horseshoe Beach - approximately 200 feet east of 3rd Street | 13.3 | 20.9 |
| 10 | Horseshoe Beach - approximately 1,200 feet east of 1st Street | 13.3 | 20.9 |
| 11 | Dixie County - approximately 3.50 miles east of Horseshoe Beach, Gulf of Mexico | 13.3 | 20.9 |
| 12 | Dixie County - approximately 1.50 miles north of Shired Island, Gulf of Mexico | 13.3 | 20.9 |
| 13 | Dixie County - approximately 1 mile south of Shired Island, Gulf of Mexico | 13.3 | 20.9 |
| 14 | Dixie County - approximately 3 miles north of Alligator Pass (Suwannee River), Gulf of Mexico | 12.8 | 20.2 |
| 15 | Dixie County - at Suwannee, Gulf of Mexico | 12.8 | 20.2 |

## TABLE 8 - TRANSECT DATA

| FLOODING SOURCE | STILLWATER ELEVATION (feet NAVD*) 10-PERCENT | 2-PERCENT | 1-PERCENT | 0.2-PERCENT | ZONE | BASE FLOOD ELEVATION (feet NAVD*)[1] |
|---|---|---|---|---|---|---|
| GULF OF MEXICO | | | | | | |
| Transect 1 | 7.7 | 11.5 | 13.0 | 16.0 | VE | 20-15 |
| | 7.1 | 10.9 | 12.4 | 15.4 | AE | 14-12 |
| Transect 2 | 7.6 | 11.4 | 12.9 | 15.9 | VE | 20-14 |
| | 5.7 | 9.5 | 11.0 | 14.0 | AE | 14-10 |
| Transect 3 | 7.6 | 11.4 | 12.9 | 15.9 | VE | 20-15 |
| | 7.4 | 11.2 | 12.7 | 15.7 | AE | 14-12 |
| Transect 4 | 7.5 | 11.2 | 12.8 | 15.6 | VE | 20-15 |
| | 5.7 | 9.4 | 11.0 | 13.8 | AE | 14-11 |
| Transect 5 | 7.2 | 10.6 | 12.0 | 14.9 | VE | 19-15 |
| | 4.5 | 7.9 | 9.3 | 12.2 | AE | 14-9 |
| Transect 6 | 7.5 | 11.7 | 13.3 | 16.3 | VE | 21-15 |
| | 4.5 | 8.7 | 10.3 | 13.3 | AE | 14-10 |
| Transect 7 | 7.5 | 11.7 | 13.3 | 16.3 | VE | 21-17 |
| | 7.5 | 11.7 | 13.3 | 16.3 | AE | 15 |
| Transect 8 | 7.5 | 11.7 | 13.3 | 16.3 | VE | 21-17 |
| | 7.5 | 11.7 | 13.3 | 16.3 | AE | 15 |
| Transect 9 | 7.5 | 11.7 | 13.3 | 16.3 | VE | 21-17 |
| | 7.5 | 11.7 | 13.3 | 16.3 | AE | 15 |
| Transect 10 | 7.5 | 11.7 | 13.3 | 16.3 | VE | 21-17 |
| | 7.5 | 11.7 | 13.3 | 16.3 | AE | 15 |
| Transect 11 | 7.5 | 11.7 | 13.3 | 16.3 | VE | 21-15 |
| | 4.2 | 8.4 | 10.0 | 13.0 | AE | 14-10 |
| Transect 12 | 7.5 | 11.7 | 13.3 | 16.3 | VE | 21-15 |
| | 3.5 | 7.7 | 9.3 | 12.3 | AE | 14-9 |
| Transect 13 | 7.4 | 11.7 | 13.3 | 16.3 | VE | 21-15 |
| | 3.4 | 7.7 | 9.3 | 12.3 | AE | 14-9 |
| Transect 14 | 7.4 | 11.2 | 12.8 | 15.6 | VE | 20-14 |
| | 4.5 | 8.3 | 9.9 | 12.7 | AE | 13-9 |
| Transect 15 | 7.4 | 11.2 | 12.8 | 15.6 | VE | 20-14 |
| | 3.9 | 7.7 | 9.3 | 12.1 | AE | 13-9 |

[1]Because of map scale limitations, the maximum wave elevation may not be shown on the FIRM.
*North American Vertical Datum of 1988

Wave elevations between transects were interpolated using the cited sources. Factors affecting wave elevations between transects were identified and considered in relation to their effect upon wave elevations. The results showed that wave action was not appreciably reduced over the tidal marsh areas bordering the Gulf of Mexico. However, a significant decrease in height did occur in the wooded swamp areas.

Ground elevations for wave calculations were taken from aerial topographic maps (1979) with a contour interval of one foot and a scale of 1"=500' (Abrams Aerial Survey Corporation of Florida, scale 1"=500', 1979).

Ground elevations for wave calculations were taken from USGS 7.5-minute quadrangles with a contour interval of five feet for transects 1, 2, 4, 6, 7, 8, 9, 10, and 11, and from aerial transects with a scale of 1"=800' flown in 1979 with spot elevations for transects 3 and 5 (USGS, 7.5 minute series, topographic quadrangles; Abrams Aerial Survey Corporation of Florida, scale 1"=800', 1979).

Coefficients for inland wave height reduction (transmission coefficients) were determined from aerial photography (1979) and by field inspection (1981). Fetch factors for wave build-up in unobstructed wind fetches were determined from the above sources and from standard tables and figures.

Locations of selected cross sections used in the hydraulic analyses are shown on the Flood Profiles (Exhibit 1). For stream segments for which a floodway was computed (Section 4.2), selected cross section locations are also shown on the FIRM (Exhibit 2).

The hydraulic analyses for this FIS were based on unobstructed flow. The flood elevations shown on the profiles are thus considered valid only if hydraulic structures remain unobstructed, operate properly, and do not fail.

## 3.4 Vertical Datum

All FISs and FIRMs are referenced to a specific vertical datum. The vertical datum provides a starting point against which flood, ground, and structure elevations can be referenced and compared. Until recently, the standard vertical datum in use for newly created or revised FISs and FIRMs was the National Geodetic Vertical Datum of 1929 (NGVD 29). With the finalization of the North American Vertical Datum of 1988 (NAVD 88), many FIS reports and FIRMs are being prepared using NAVD 88 as the referenced vertical datum.

All flood elevations shown in this FIS report and on the FIRM are referenced to NAVD 88. Structure and ground elevations in the community must, therefore, be referenced to NAVD 88. It is important to note that adjacent communities may be referenced to NGVD 29. This may results in differences in base flood elevations across corporate limits between the communities.

Prior versions of the FIS report and FIRM were referenced to NGVD 29. When a datum conversion is effected for an FIS report and FIRM, the Flood Profiles, base flood elevations (BFEs) and elevation reference marks (ERMs) reflect new datum values. To compare structure and ground elevations to 1-percent-annual-chance

flood elevations shown in the FIS and on the FIRM, the subject structure and ground elevation must be referenced to the new datum values.

As noted above, the elevations shown in the FIS report and on the FIRM for Dixie County and Incorporated Areas are referenced to NAVD 88. Ground, structure, and flood elevations may be compared and/or referenced to NGVD 29 by applying a standard conversion factor. The conversion factor to NGVD 29 is -0.67. The BFEs shown on the FIRM represent whole-foot rounded values. For example, a BFE of 102.4 will appear as 102 on the FIRM and 102.6 will appear as 103. Therefore, users that wish to convert the elevations in the FIS to NGVD 29 should apply the stated conversion factor to elevations shown on the Flood Profiles and supporting data tables in the FIS report, which are shown at a minimum to the nearest 0.1 foot.

For more information on NAVD 88, see Converting the National Flood Insurance Program to the North American Vertical Datum of 1988, FEMA Publication FIA-20/June 1992, or contact the National Geodetic Survey Information Services, NOAA, N/NGS 12, SSMC-3, #9202, 1315 East-West Highway, Silver Spring Maryland, 20910-3282 (Internet address http://www.ngs.noaa.gov).

Qualifying bench marks within a given jurisdiction that are cataloged by the National Geodetic Survey (NGS) and entered into the National Spatial Reference System (NSRS) as First or Second Order Vertical and have a vertical stability classification of A, B, or C are shown and labeled on the FIRM with their 6-character NSRS Permanent Identifier.

Bench marks cataloged by the NGS and entered into the NSRS vary widely in vertical stability classification. NSRS vertical stability classifications are as follows:

- Stability A: Monuments of the most reliable nature, expected to hold position/elevation well (e.g., mounted in bedrock)
- 
- Stability B: Monuments which generally hold their position/elevation well (e.g., concrete bridge abutment)
- Stability C: Monuments which may be affected by surface ground movements (e.g., concrete monument below frost line)
- Stability D: Mark of questionable or unknown vertical stability (e.g., concrete monument above frost line, or steel witness post)

In addition to NSRS bench marks, the FIRM may also show vertical control monuments established by a local jurisdiction; these monuments will be shown on the FIRM with the appropriate designations. Local monuments will only be placed on the FIRM if the community has requested that they be included, and if the monuments meet the aforementioned NSRS inclusion criteria.

To obtain current elevation, description, and/or location information for bench marks shown on the FIRM for this jurisdiction, please contact the Information

Services Branch of the NGS at (301) 713-3242, or visit their Web site at www.ngs.noaa.gov.

## 4.0 FLOODPLAIN MANAGEMENT APPLICATIONS

The NFIP encourages State and local governments to adopt sound floodplain management programs. Therefore, each FIS provides 1-percent-annual-chance flood elevations and delineations of the 1- and 0.2-percent-annual-chance floodplain boundaries and 1-percent-annual-chance floodway to assist communities in developing floodplain management measures. This information is presented on the FIRM and in many components of the FIS, including Flood Profiles, Floodway Data tables, and Summary of Stillwater Elevation tables. Users should reference the data presented in the FIS as well as additional information that may be available at the local community map repository before making flood elevation and/or floodplain boundary determinations.

### 4.1 Floodplain Boundaries

To provide a national standard without regional discrimination, the 1-percent-annual-chance flood has been adopted by FEMA as the base flood for floodplain management purposes. The 0.2-percent-annual-chance flood is employed to indicate additional areas of flood risk in the county. For the streams studied in detail, the 1- and 0.2-percent-annual-chance floodplain boundaries have been delineated using the flood elevations determined at each cross section. Between transects, the boundaries were interpolated using USGS topographic quadrangles at a scale of 1"=2,000' (USGS, 7.5 minute series topographic quadrangles). In cases where the 1- and 0.2-percent-annual-chance flood boundaries are close together, only the 1-percent-annual-chance boundary has been shown.

Aerial topographic maps at a scale of 1"=500' with one foot contour intervals (Abrams Aerial Survey Corporation of Florida, scale 1"=500', 1979) were used to delineate the flood boundaries.

The 1- and 0.2-percent-annual-chance floodplain boundaries are shown on the FIRM (Exhibit 2). On this map, the 1-percent-annual-chance floodplain boundary corresponds to the boundary of the areas of special flood hazards (Zones A, AE, AH, and VE), and the 0.2-percent-annual-chance floodplain boundary corresponds to the boundary of areas of moderate flood hazards. In cases where the 1- and 0.2-percent-annual-chance floodplain boundaries are close together, only the 1-percent -annual-chance floodplain boundary has been shown. Small areas within the floodplain boundaries may lie above the flood elevations but cannot be shown due to limitations of the map scale and/or lack of detailed topographic data.

For the streams studied by approximate methods, only the 1-percent-annual-chance floodplain boundary is shown on the FIRM (Exhibit 2).

### 4.2 Floodways

Encroachment on floodplains, such as structures and fill, reduces flood-carrying capacity, increases flood heights and velocities, and increases flood hazards in areas beyond the encroachment itself. One aspect of floodplain management involves balancing the economic gain from floodplain development against the resulting

increase in flood hazard. For purposes of the NFIP, a floodway is used as a tool to assist local communities in this aspect of floodplain management. Under this concept, the area of the 1-percent-annual-chance floodplain is divided into a floodway and a floodway fringe. The floodway is the channel of a stream, plus any adjacent floodplain areas, that must be kept free of encroachment so that the 1-percent-annual-chance flood can be carried without substantial increases in flood heights. Minimum federal standards limit such increases to 1.0 foot, provided that hazardous velocities are not produced. The floodways in this FIS are presented to local agencies as minimum standards that can be adopted directly or that can be used as a basis for additional floodway studies.

The floodway presented in this FIS report and on the FIRM were computed for certain stream segments on the basis of equal conveyance reduction from each side of the floodplain. Floodway widths were computed at cross sections. Between cross sections, the floodway boundaries were interpolated. The results of the floodway computations are tabulated for selected cross sections (Table 9). The computed floodways are shown on the FIRM (Exhibit 2). In cases where the floodway and 1-percent-annual-chance floodplain boundaries are either close together or collinear, only the floodway boundary is shown.

The area between the floodway and 1-percent-annual-chance floodplain boundaries is termed the floodway fringe. The floodway fringe encompasses the portion of the floodplain that could be completely obstructed without increasing the water-surface elevation of the 1-percent-annual-chance flood more than 1.0 foot at any point. Typical relationships between the floodway and the floodway fringe and their significance to floodplain development are shown in Figure 3.

Portions of the floodways for the Suwannee River extend beyond the county boundary.

| FLOODING SOURCE | | FLOODWAY | | | BASE FLOOD WATER-SURFACE ELEVATION (FEET NAVD 88) | | | |
|---|---|---|---|---|---|---|---|---|
| CROSS SECTION | DISTANCE[1] | WIDTH[2] (FEET) | SECTION AREA (SQUARE FEET) | MEAN VELOCITY (FEET PER SECOND) | REGULATORY | WITHOUT FLOODWAY | WITH FLOODWAY | INCREASE |
| SUWANNEE RIVER | | | | | | | | |
| A | 15.40 | 7,091/6,779 | 63,554 | 1.1 | 9.5 | 9.5 | 10.2 | 0.7 |
| B | 17.65 | 7,807/4,439 | 68,689 | 1.0 | 10.5 | 10.5 | 11.3 | 0.8 |
| C | 21.49 | 4,847/3,817 | 47,700 | 1.4 | 12.4 | 12.4 | 13.2 | 0.8 |
| D | 26.54 | 3,531/421 | 45,494 | 1.5 | 15.1 | 15.1 | 15.9 | 0.8 |
| E | 28.07 | 4,688/4,354 | 60,145 | 1.1 | 15.7 | 15.7 | 16.6 | 0.9 |
| F | 35.90 | 760/565 | 35,724 | 1.9 | 19.5 | 19.5 | 20.2 | 0.7 |
| G | 36.10 | 5,907/696 | 78,605 | 0.9 | 20.5 | 20.5 | 21.2 | 0.7 |
| H | 38.90 | 4,330/330 | 53,938 | 1.2 | 21.1 | 21.1 | 22.0 | 0.9 |
| I | 39.76 | 5,888/2,292 | 78,788 | 0.9 | 22.1 | 22.1 | 23.0 | 0.9 |
| J | 41.97 | 4,100/1,992 | 65,250 | 1.0 | 22.6 | 22.6 | 23.6 | 1.0 |
| K | 44.31 | 4,185/384 | 62,896 | 1.1 | 23.3 | 23.3 | 24.2 | 0.9 |
| L | 47.35 | 4,624/3,036 | 65,427 | 1.0 | 24.2 | 24.2 | 25.1 | 0.9 |
| M | 50.53 | 6,161/3,674 | 76,832 | 0.9 | 25.1 | 25.1 | 26.0 | 0.9 |
| N | 52.03 | 7,711/6,816 | 80,665 | 0.8 | 25.5 | 25.5 | 26.5 | 1.0 |
| O | 53.94 | 6,679/2,087 | 98,065 | 0.7 | 26.1 | 26.1 | 27.0 | 0.9 |
| P | 55.31 | 4,513/2,608 | 68,139 | 1.0 | 26.4 | 26.4 | 27.3 | 0.9 |
| Q | 56.53 | 5,756/5,528 | 67,209 | 1.0 | 26.7 | 26.7 | 27.6 | 0.9 |
| R | 58.20 | 6,223/1,055 | 57,231 | 1.2 | 27.6 | 27.6 | 28.5 | 0.9 |
| S | 59.56 | 2,863/0 | 65,330 | 1.0 | 28.1 | 28.1 | 29.0 | 0.9 |

[1]Miles above mouth

[2]Width/Width within County boundary

TABLE 9

FEDERAL EMERGENCY MANAGEMENT AGENCY

**DIXIE COUNTY, FL**
**AND INCORPORATED AREAS**

**FLOODWAY DATA**

**SUWANNEE RIVER**

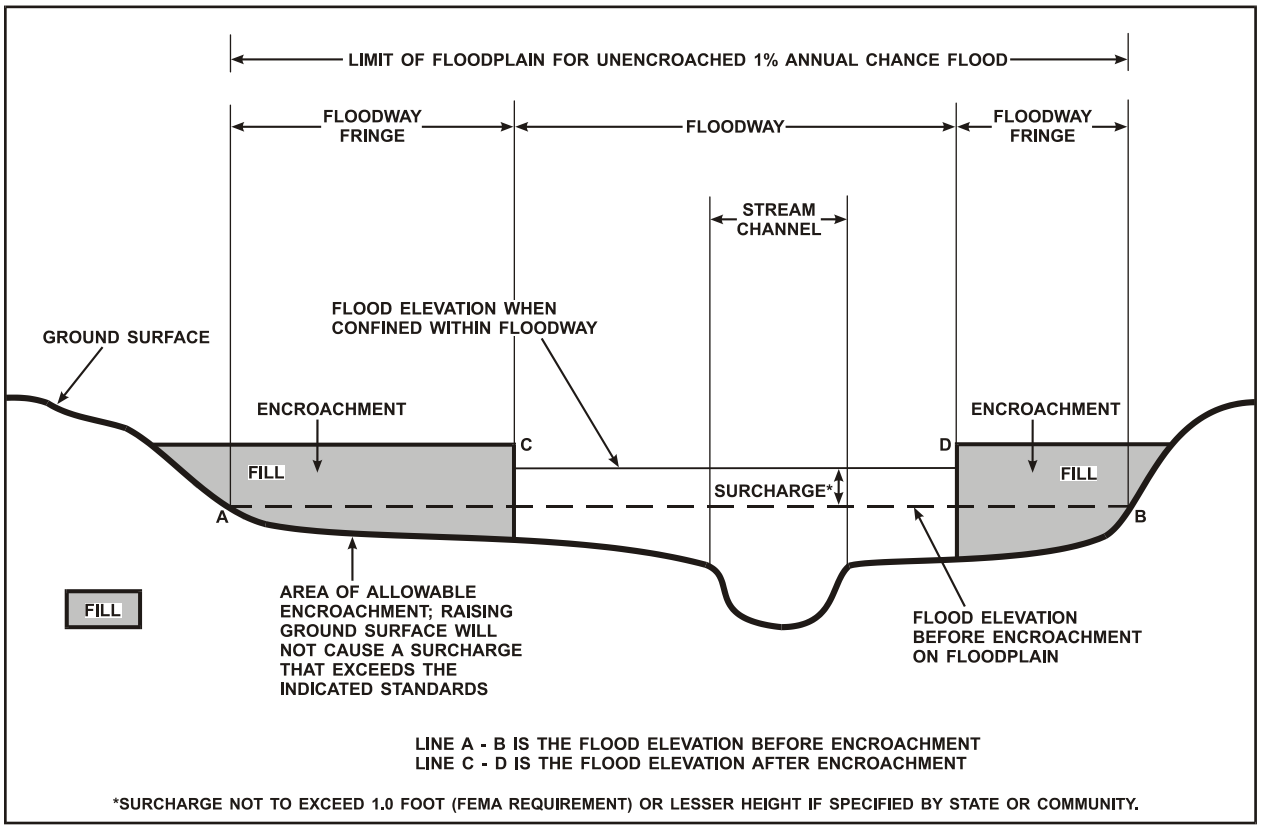


Figure 3 – Floodway Schematic

## 5.0 INSURANCE APPLICATIONS

For flood insurance rating purposes, flood insurance zone designations are assigned to a community based on the results of the engineering analyses. The zones are as follows:

Zone A

Zone A is the flood insurance rate zone that corresponds to the 1-percent-annual-chance floodplains that are determined in the FIS by approximate methods. Because detailed hydraulic analyses are not performed for such areas, no base flood elevations or depths are shown within this zone.

Zone AE

Zone AE is the flood insurance rate zone that corresponds to the 1-percent-annual-chance floodplains that are determined in the FIS by detailed methods. In most instances, whole-foot base flood elevations derived from the detailed hydraulic analyses are shown at selected intervals within this zone.

Zone AH

Zone AH is the flood insurance rate zone that corresponds to the areas of 1-percent-annual-chance shallow flooding (usually areas of ponding) where average depths are between 1 and 3 feet. Whole-foot base flood elevations derived from the detailed hydraulic analyses are shown at selected intervals within this zone.

Zone VE

Zone VE is the flood insurance rate zone that corresponds to the 1-percent-annual-chance coastal floodplains that have additional hazards associated with storm waves. Whole-foot base flood elevations derived from the detailed hydraulic analyses are shown at selected intervals within this zone.

Zone X

Zone X is the flood insurance rate zone that corresponds to areas outside the 0.2-percent-annual-chance floodplain, areas within the 0.2-percent-annual-chance floodplain, and to areas of 1-percent-annual-chance flooding where average depths are less than 1 foot, areas of 1-percent-annual-chance flooding where the contributing drainage area is less than 1 square mile, and areas protected from the 1-percent-annual-chance flood by levees. No base flood elevations or depths are shown within this zone.

## 6.0 FLOOD INSURANCE RATE MAP

The FIRM is designed for flood insurance and floodplain management applications.

For flood insurance applications, the map designates flood insurance rate zones as described in Section 5.0 and, in the 1-percent-annual-chance floodplains that were studied by detailed methods, shows selected whole-foot base flood elevations or average depths. Insurance agents use the zones and base flood elevations in conjunction with information on structures and their contents to assign premium rates for flood insurance policies.

For floodplain management applications, the map shows by tints, screens, and symbols, the 1- and 0.2-percent-annual-chance floodplains, floodways, and the locations of selected cross sections used in the hydraulic analyses and floodway computations.

The current FIRM presents flooding information for the entire geographic area of Dixie County. Previously, separate Flood Hazard Boundary Maps and/or FIRMs were prepared for each identified flood-prone incorporated community and the unincorporated areas of the county. This countywide FIRM also includes flood hazard information that was presented separately on Flood Boundary and Floodway Maps (FBFMs), where applicable. Historical data relating to the maps prepared for each community, up to and including this countywide FIS, are presented in Table 10, "Community Map History."

## 7.0 OTHER STUDIES

The National Oceanic and Atmospheric Administration has published a report titled “Storm Tide Frequency Analysis for the Gulf Coast of Florida, from Cape San Blas to St. Petersburg Beach” (National Oceanic and Atmospheric Administration, April 1975).

| COMMUNITY NAME | INITIAL IDENTIFICATION | FLOOD HAZARD BOUNDARY MAP REVISIONS DATE | FIRM EFFECTIVE DATE | FIRM REVISIONS DATE |
|---|---|---|---|---|
| Cross City, Town of | September 13, 1974 | January 30, 1976 | September 16, 1982 | September 29, 2006 |
| Dixie County (Unincorporated Areas) | November 11, 1977 | None | November 2, 1983 | September 29, 2006<br>March 18, 2008 |
| Horseshoe Beach, Town of | August 30, 1974 | None | November 2, 1983 | September 29, 2006<br>March 18, 2008 |

TABLE 10

FEDERAL EMERGENCY MANAGEMENT AGENCY

**DIXIE COUNTY, FL**
**AND INCORPORATED AREAS**

**COMMUNITY MAP HISTORY**

In this report, storm tide height frequency distributions are developed in the Dixie County area of the Gulf Coast by computing storm tides from a set of climatologically representative hurricanes using the National Weather Service hydrodynamics storm surge model (National Oceanic and Atmospheric Administration, 1974). Tide levels computed are for stillwater only.

A previous study was prepared for the U.S. Department of Housing and Urban Development, Federal Insurance Administration, using approximate study methods. Flood Hazard Boundary Map No. H01 (FIA, 1976) was prepared from this study.

A FIS has been prepared for Gilchrist County and incorporated areas (FEMA, 2006), Lafayette County and incorporated areas (FEMA, 2006), Levy County (unincorporated areas) (FEMA, September 1, 1983, FIS; March 1, 1984, FIRM), and Taylor County (FEMA, August 16, 1995).

Information pertaining to revised and unrevised flood hazards for each jurisdiction within Dixie County has been compiled into this FIS. Therefore, this FIS supersedes all previously printed FIS Reports, FHBMs, FBFMs, and FIRMs for all of the incorporated and unincorporated jurisdictions within Dixie County.

## 8.0 LOCATION OF DATA

Information concerning the pertinent data used in the preparation of this FIS can be obtained by contacting FEMA, Federal Insurance and Mitigation Division, Koger Center - Rutgers Building, 3003 Chamblee Tucker Road, Atlanta, Georgia 30341.

## 9.0 BIBLIOGRAPHY AND REFERENCES

Abrams Aerial Survey Corporation of Florida. (1979). Subcontracted by Gee & Jenson Engineers-Architects-Planners, Inc., scale 1"=500', contour interval one foot. Negative scale (flight height), 1"=400'.

Abrams Aerial Survey Corporation of Florida. (1979). Subcontracted by Gee & Jenson Engineers-Architects-Planners, Inc., scale 1"=800', with spot elevations.

Dawkins and Associates, Inc. (November 1977). Northwest Area Drainage Improvements, Town of Cross City, Florida.

Environmental Science Services Administration. (April 1970). Joint Probability Methods of Tide Frequency Analysis Applied to Atlantic City and Long Beach Island, New Jersey, Technical Memorandum WBPM, Hydro 11. Vance A. Myers (author).

Federal Emergency Management Agency. (Flood Insurance Rate Map, March 16, 1982; Flood Insurance Study report, September 16, 1982). Flood Insurance Study, Town of Cross City.

Federal Emergency Management Agency. (Flood Insurance Rate Map, November 2, 1983; Flood Insurance Study report, May 2, 1983). Flood Insurance Study, Dixie County FL (Unicorporated Areas).

Federal Emergency Management Agency. Flood Insurance Study, Gilchrist County, FL and Incorporated Areas. Countywide has been prepared (September 29, 2006).

Federal Emergency Management Agency. Flood Insurance Study report, Town of Horseshoe Beach, FL. November 12, 1983.

Federal Emergency Management Agency. Flood Insurance Study, Lafayette County, FL and Incorporated Areas. Countywide has been prepared (September 29, 2006).

Federal Emergency Management Agency. (Flood Insurance Rate Map, March 1, 1984; Flood Insurance Study report, September 1, 1983). Flood Insurance Study, Levy County, FL (Unincorporated Areas).

Federal Emergency Management Agency. Flood Insurance Study, Taylor County, FL (Unincorporated Areas).

Federal Emergency Management Agency. (Revised February 1981). Users Manual for Wave Height Analysis.

Federal Insurance Administration, Department of Housing and Urban Development. (Revised January 30, 1976). Flood Hazard Boundary Map H01.

National Academy of Sciences. (1977). Methodology for Calculating Wave Action Effects Associated with Storm Surges.

National Oceanic and Atmospheric Administration. (September 1979). Meteorological Criteria for Standard Project Hurricane and Probable Maximum Hurricane Windfields, Gulf and East Coasts of the United States, NOAA TR NWS23.

National Oceanic and Atmospheric Administration, Environmental Data Service, National Climatic Center. (1978). Climate of Florida, 1978. Asheville, North Carolina.

National Oceanic and Atmospheric Administration, U.S. Department of Commerce. (June 1978). Tropical Cyclones of the North Atlantic Ocean, 1971 to 1977.

National Oceanic and Atmospheric Administration. (May 1975). Some Climatological Characteristics of Hurricanes and Tropical Storms, Gulf and East Coasts of the United States, NOAa Technical Report NES15. Frances P. Ho, Richard W. Schwerdt, and Hugo V. Goodyear (authors).

National Oceanic and Atmospheric Administration, Office of Hydrology. (April 1975). Storm Tide Frequency Analysis for the Gulf Coast of Florida from Cape San Blas to St. Petersburg Beach, Technical Memorandum NWS HYDRO-20. Francis P. Ho and Robert J. Tracey (authors). Silver Spring, Maryland.

National Oceanic and Atmospheric Administration, Techniques Development Laboratory. (March 1974). SPLASH (Special Program to List Amplitudes of Surges From Hurricanes – Part 2) General Track and Variant Storm Conditions, Memorandum NWS TDL-52. C. P. Jelenianski (author). Silver Spring, Maryland.

National Oceanic and Atmospheric Administration. (Revised May 1973). PD-9636 Tropical Cyclone Data 993; Volume I, Volume II, Data Processing Division, USAFETAC Card Deck Reference Manual.

National Oceanic and Atmospheric Administration, National Ocean Survey. Selected NOS Hydrographic Surveys, various dates and scales.

National Oceanic and Atmospheric Administration, National Survey Bathymetric Maps at a scale of 1:250,000 with bathymetric contour intervals 10 meters to the 200 meter depth, supplemented by two meter intervals, thence 50 meters to a maximum depth supplemented by two meter intervals datum mean low water.

U.S. Army Corps of Engineers, Hydrologic Engineering Center. (November 1976). HEC-2 Water-Surface Profiles, Users Manual with Supplement, Computer Program 723-X6-L202A. Davis, California.

U.S. Department of Agriculture, U.S. Soil Conservation Service. (Revised January 1978). Rainfall Frequency Atlas of Alabama, Florida, Georgia, and South Carolina for Durations from 30 minutes to 24 hours and Return Periods from 1 to 100 years.

U.S. Department of Commerce, Weather Bureau. (1964). Two to Ten Day Precipitation for Return Periods of 2 to 100 Years in the Contiguous United States, Technical Paper No. 49.

U.S. Department of Housing and Urban Development. (February 1979, Revised April 1979). Coastal Flooding Storm Surge Model, Part II, Code and Users Guide.

U.S. Department of Housing and Urban Development. (May 1978, Revised March 1979). Coastal Flooding Storm Surge Model, Part I, Methodology.

U.S. Geological Survey, 2-degree Series topographic quadrangles scale 1:250,000, contour interval 50 feet with supplementary contours at five-foot intervals.

U.S. Geological Survey. 7.5 minute Series topographic quadrangles scale 1"=2,000', contour intervals five and ten feet.

U.S. Water Resources Council. (Revised June 1977). Guidelines for Determining Flood Flow Frequency, Bulletin #17A of the Hydrology Committee. Washington, D.C.

U.S. Weather Bureau. (November 1959). Meteorological Considerations Pertinent to Standard Project Hurricane, Atlantic and Gulf Coast of the United States, National Research Project Report No. 33. Howard E. Graham and Dwight E. Nunn (authors).

U.S. Weather Bureau. (March 1957). Survey of Meteorological Factors Pertinent to Reduction of Loss of Life and Property in Hurricane Situations, National Hurricane Research Project Report No. 5. U.S. Department of Commerce. Washington, D.C.

Florida Department of Transportation, Drainage Manual, Appendix B: IDF Curves, Precipitation Data, Rainfall Distributions, 2001.

Singhofen, Peter J., P.E., Inter-Connected Pond Routing Program, version 3.10, 2002.

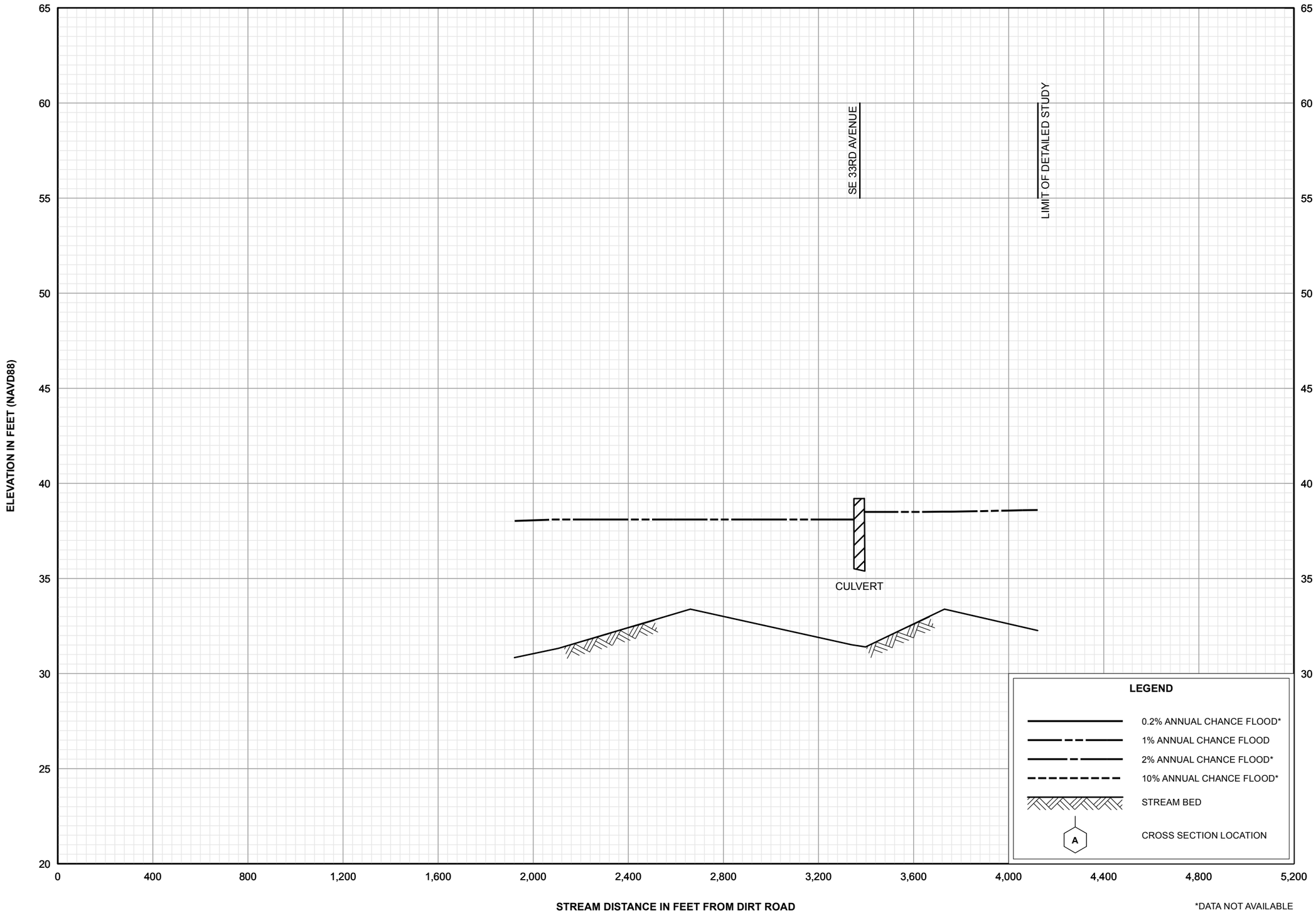


FLOOD PROFILES

CANAL 1

FEDERAL EMERGENCY MANAGEMENT AGENCY

DIXIE COUNTY, FL
AND INCORPORATED AREAS

01P

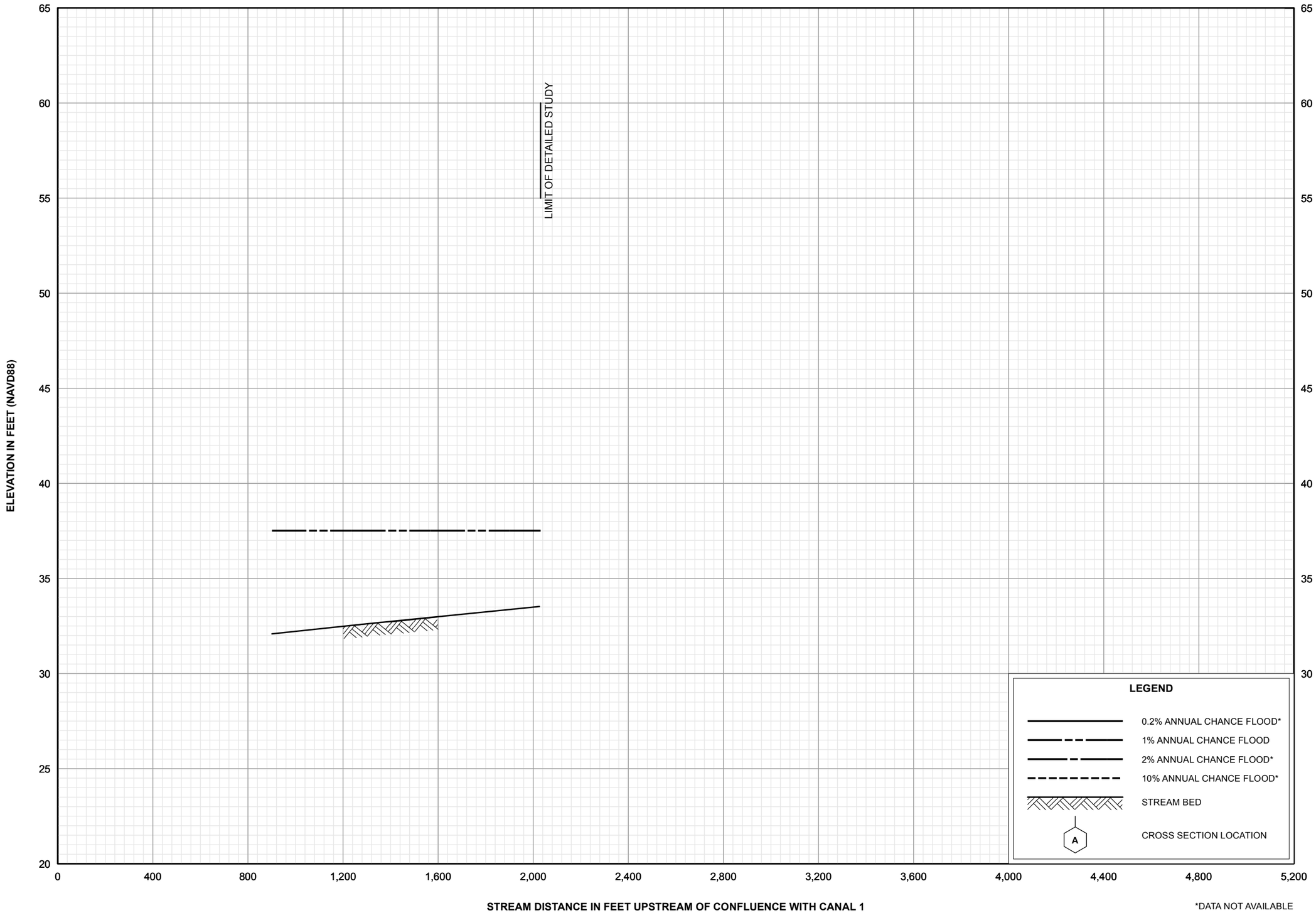


*DATA NOT AVAILABLE

FLOOD PROFILES

CANAL 2

FEDERAL EMERGENCY MANAGEMENT AGENCY

DIXIE COUNTY, FL
AND INCORPORATED AREAS

02P

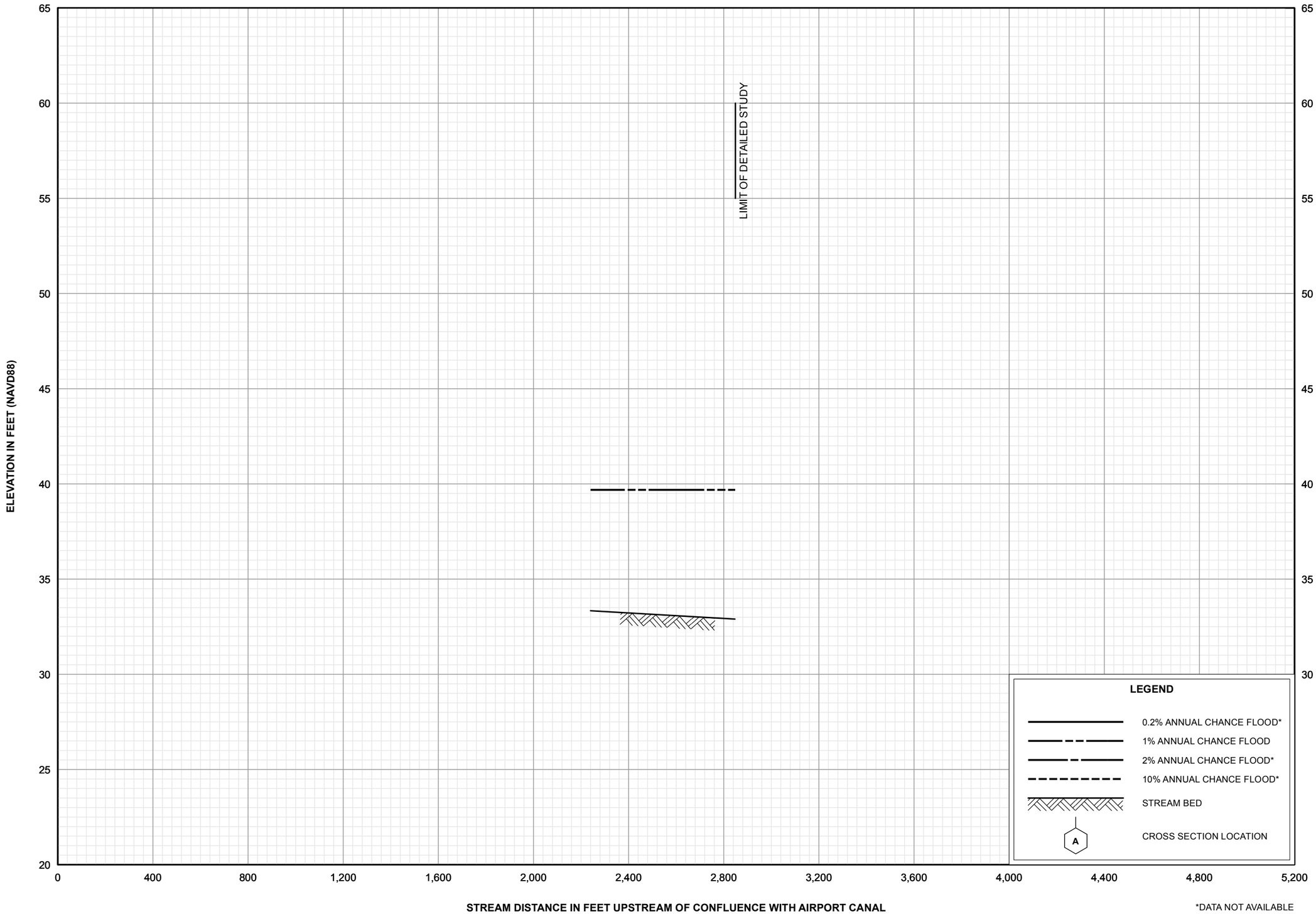


FLOOD PROFILES

NE 165TH STREET DITCH

FEDERAL EMERGENCY MANAGEMENT AGENCY

DIXIE COUNTY, FL
AND INCORPORATED AREAS

03P

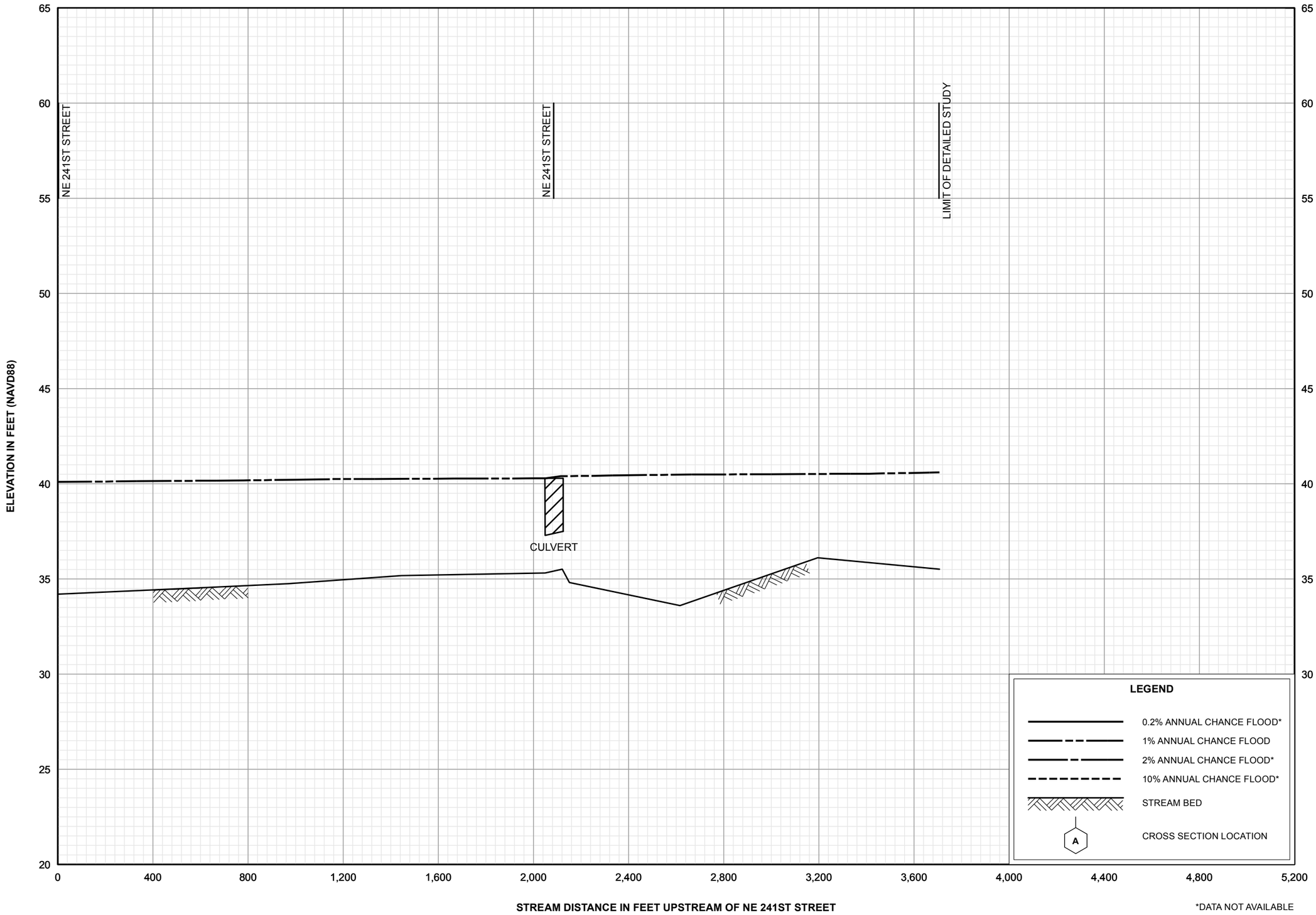


FLOOD PROFILES

NE 241ST STREET DITCH

FEDERAL EMERGENCY MANAGEMENT AGENCY

DIXIE COUNTY, FL
AND INCORPORATED AREAS

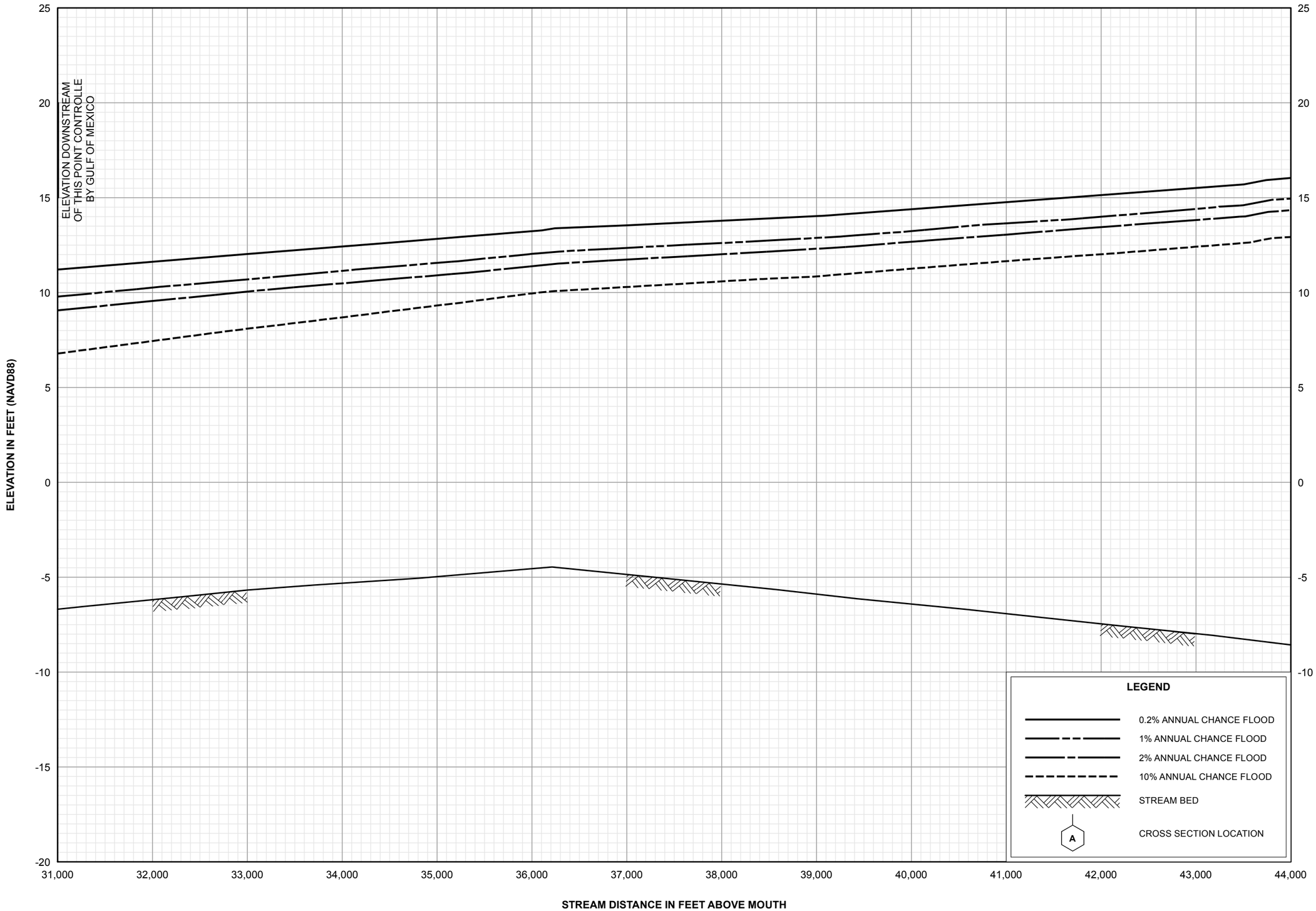


FLOOD PROFILES

STEINHATCHEE RIVER

FEDERAL EMERGENCY MANAGEMENT AGENCY

DIXIE COUNTY, FL
AND INCORPORATED AREAS

05P

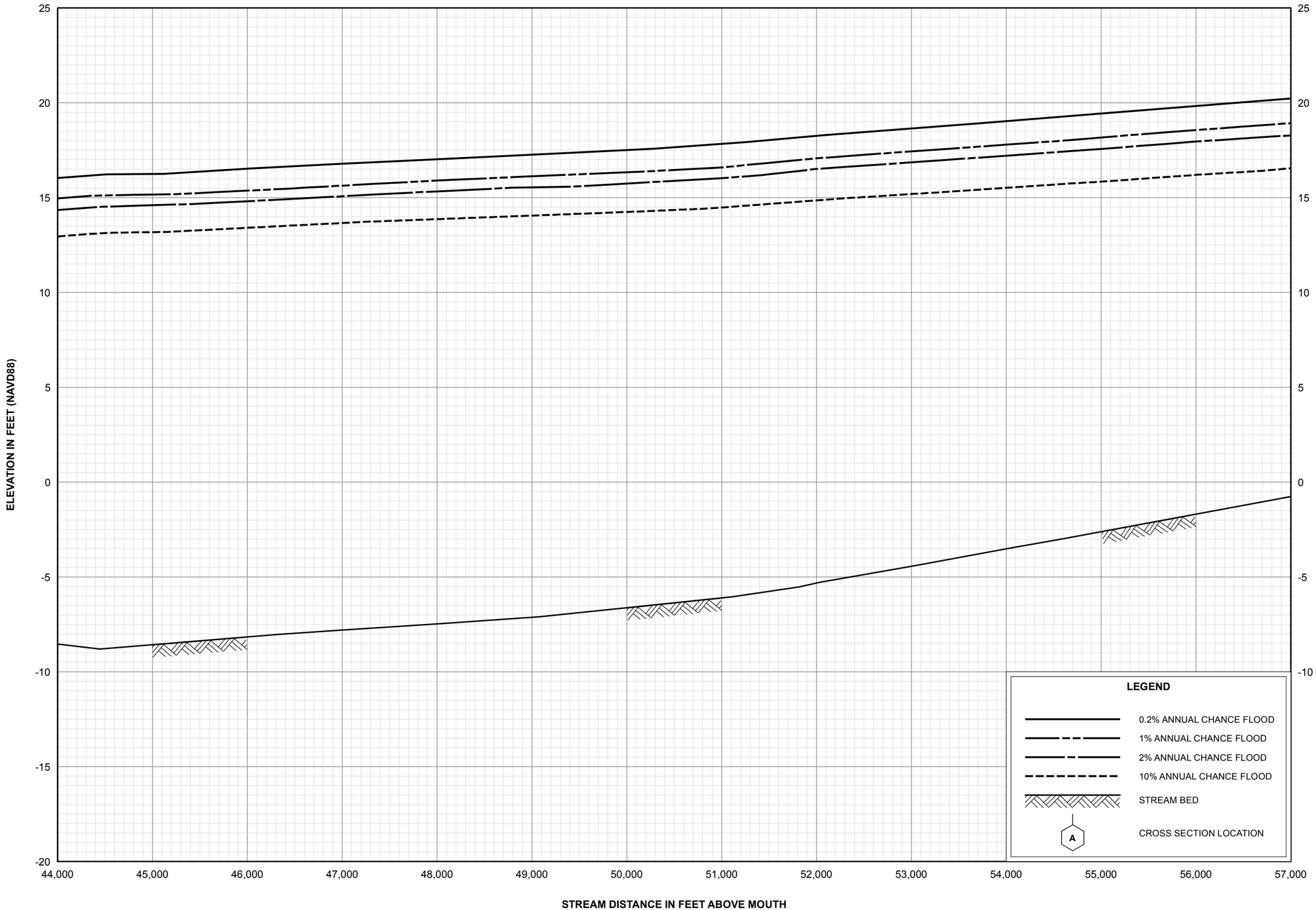


FLOOD PROFILES

STEINHATCHEE RIVER

FEDERAL EMERGENCY MANAGEMENT AGENCY

DIXIE COUNTY, FL
AND INCORPORATED AREAS

06P

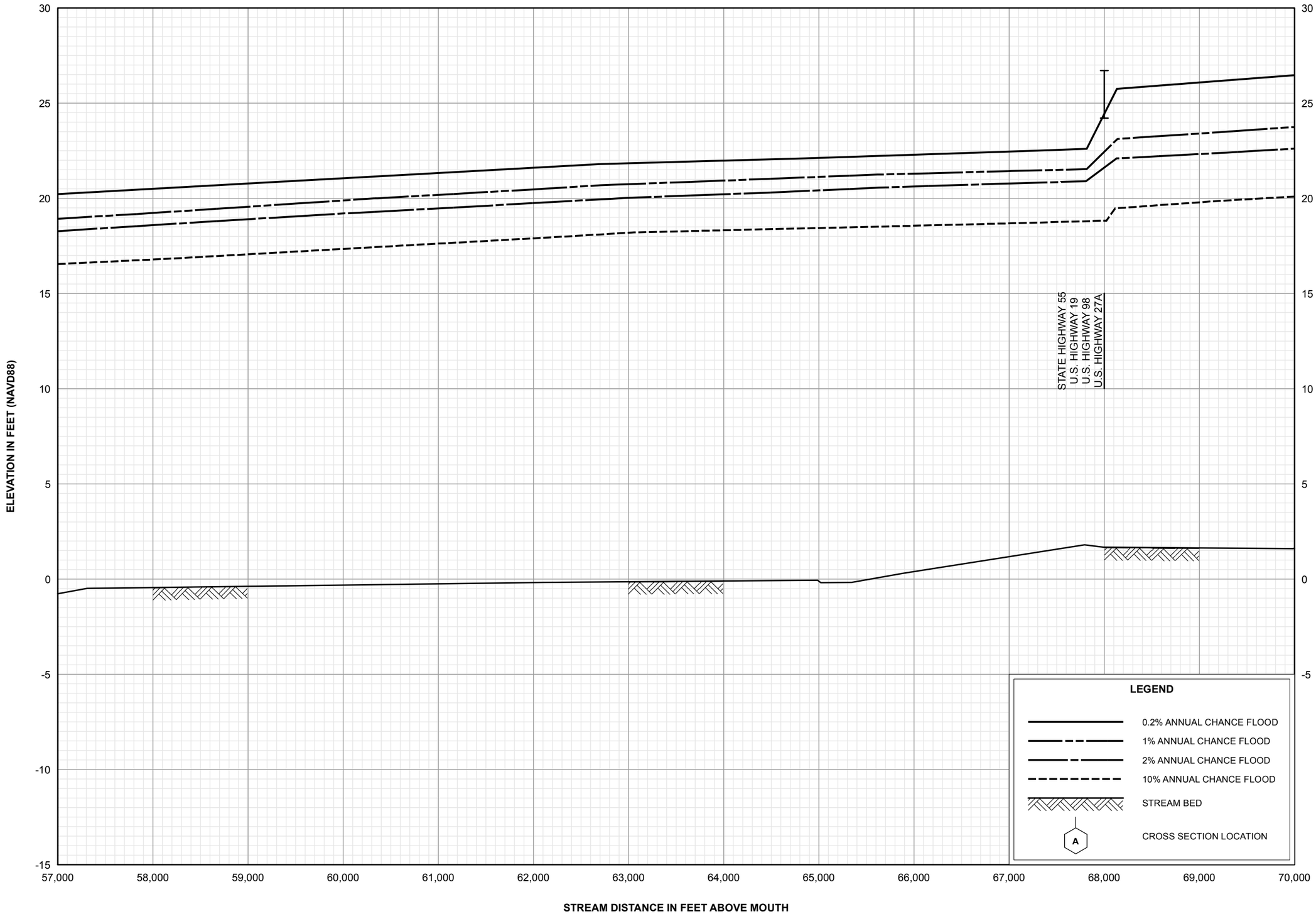


FLOOD PROFILES

STEINHATCHEE RIVER

FEDERAL EMERGENCY MANAGEMENT AGENCY

DIXIE COUNTY, FL
AND INCORPORATED AREAS

07P




FLOOD PROFILES

STEINHATCHEE RIVER

FEDERAL EMERGENCY MANAGEMENT AGENCY

DIXIE COUNTY, FL
AND INCORPORATED AREAS

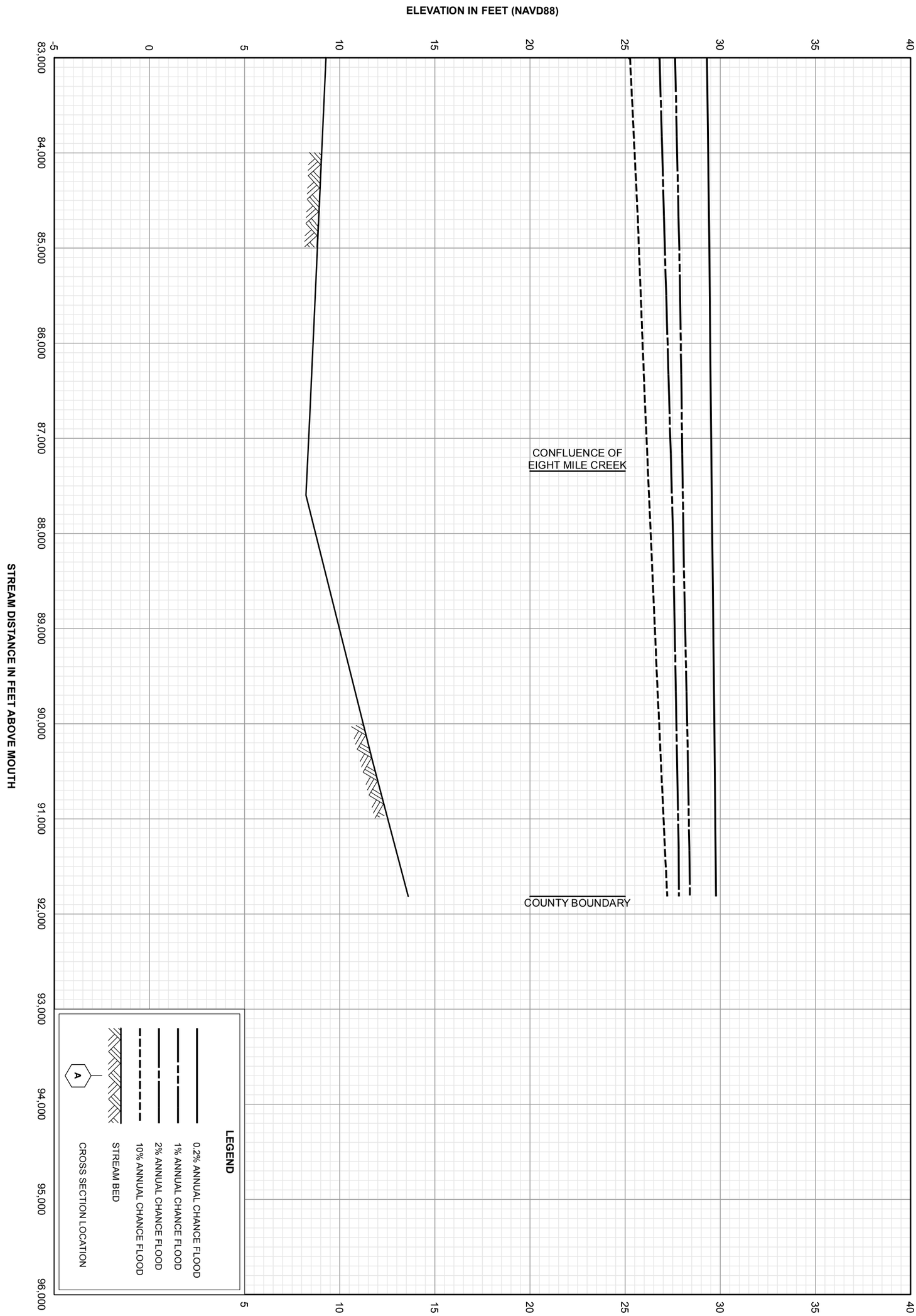


FEDERAL EMERGENCY MANAGEMENT AGENCY

**DIXIE COUNTY, FL**

**AND INCORPORATED AREAS**

**FLOOD PROFILES**

**STEINHATCHEE RIVER**

**09P**

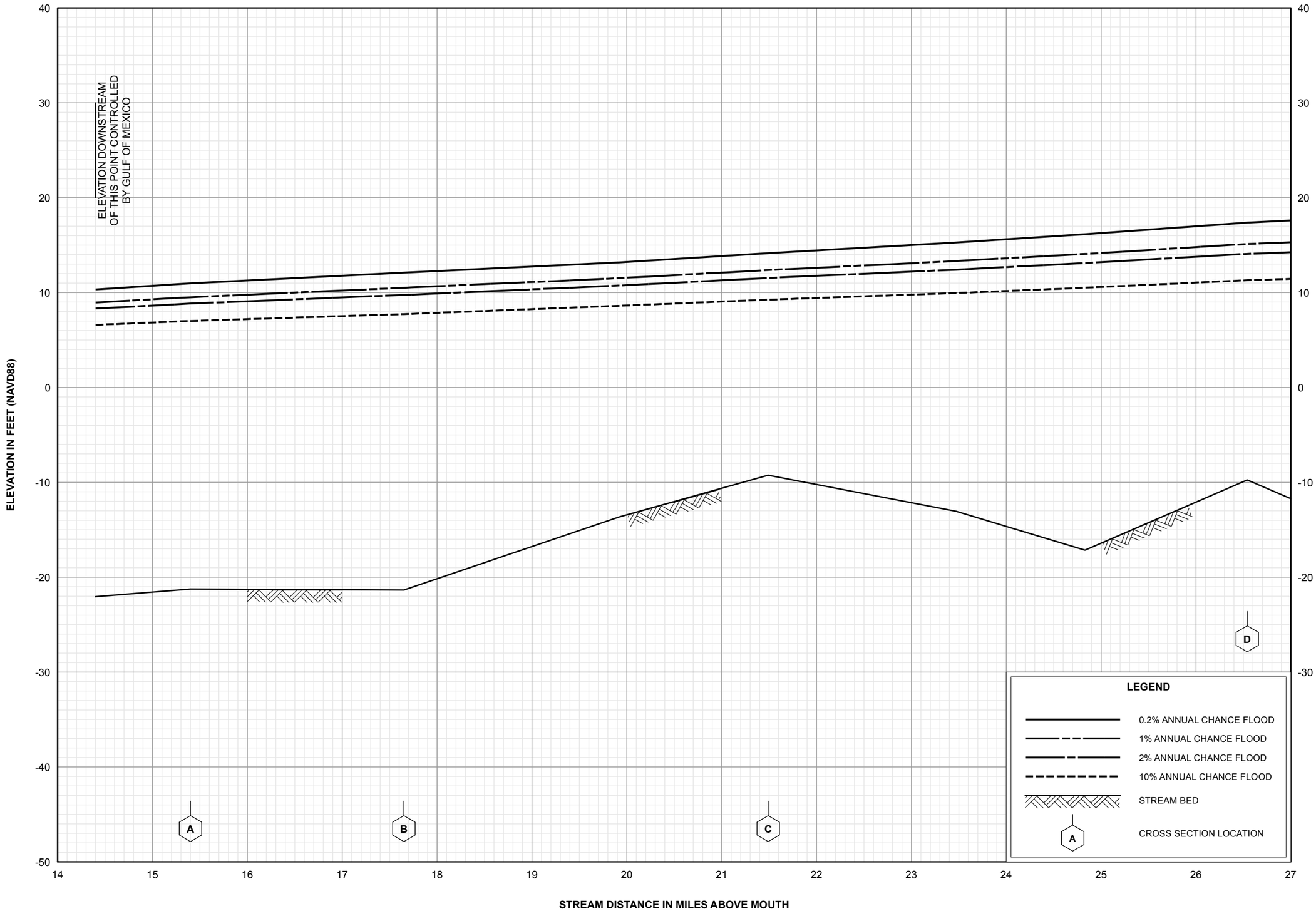


FLOOD PROFILES

SUWANNEE RIVER

FEDERAL EMERGENCY MANAGEMENT AGENCY

DIXIE COUNTY, FL
AND INCORPORATED AREAS

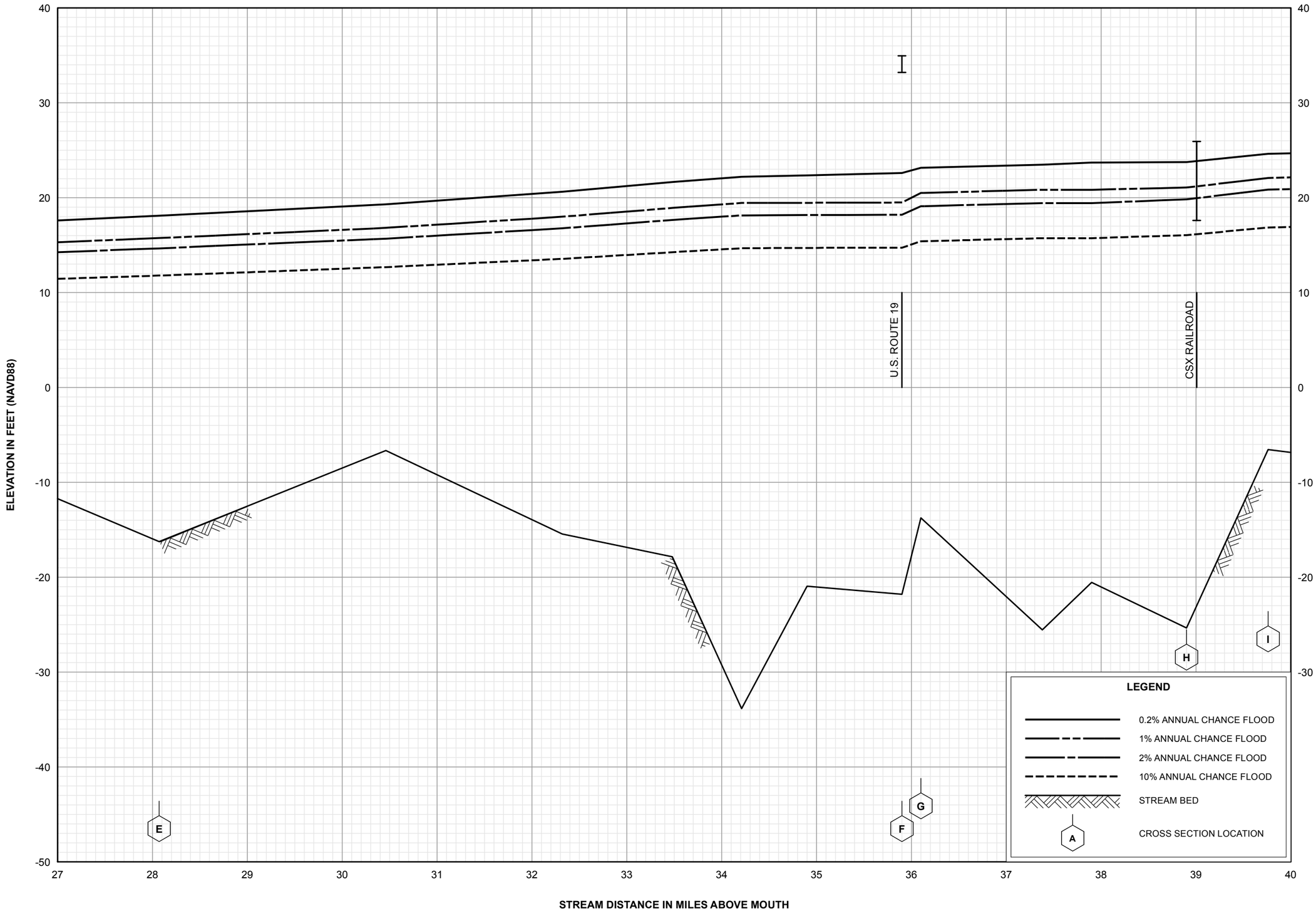


FLOOD PROFILES

SUWANNEE RIVER

FEDERAL EMERGENCY MANAGEMENT AGENCY

DIXIE COUNTY, FL
AND INCORPORATED AREAS

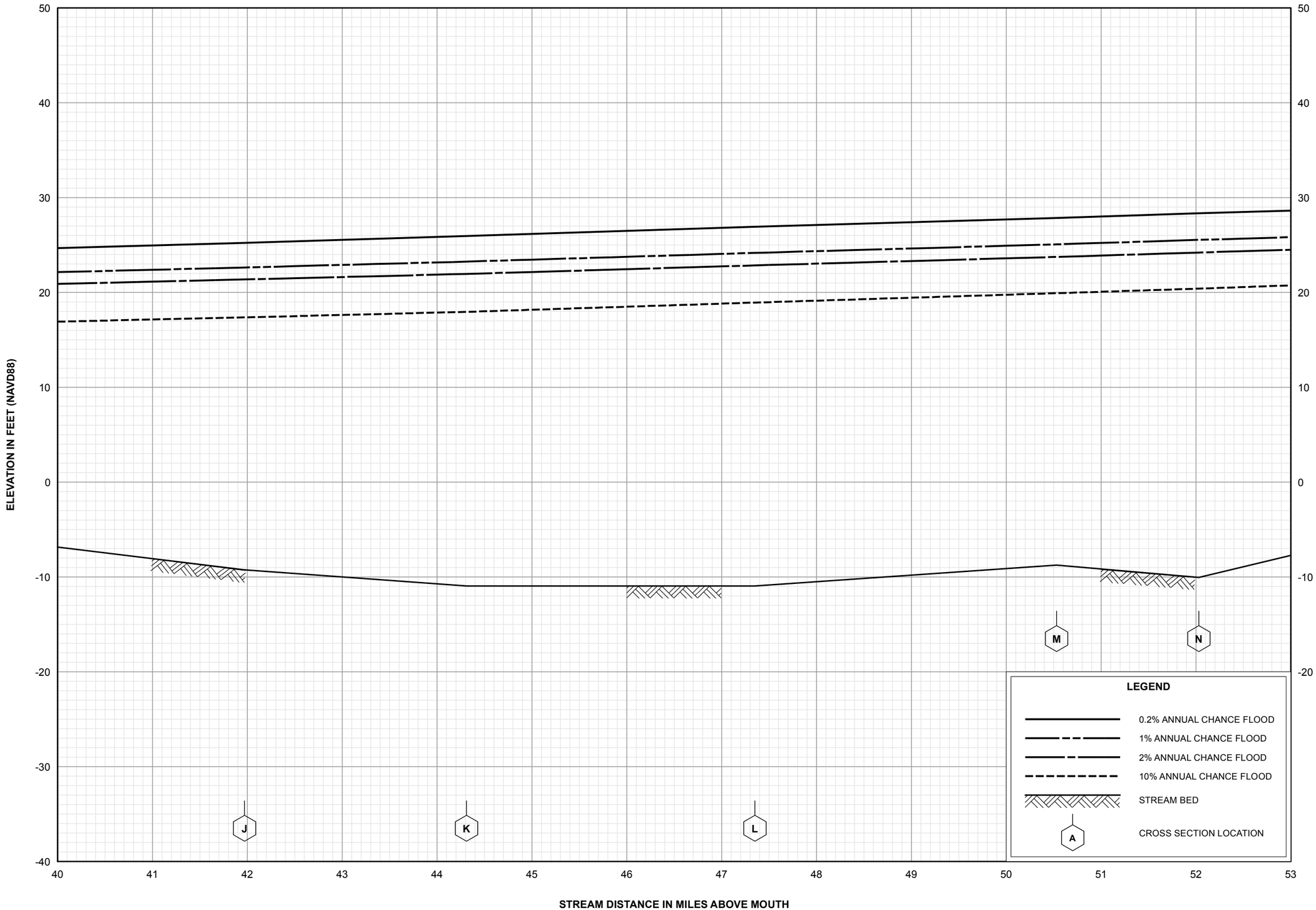


FLOOD PROFILES

SUWANNEE RIVER

FEDERAL EMERGENCY MANAGEMENT AGENCY

DIXIE COUNTY, FL
AND INCORPORATED AREAS

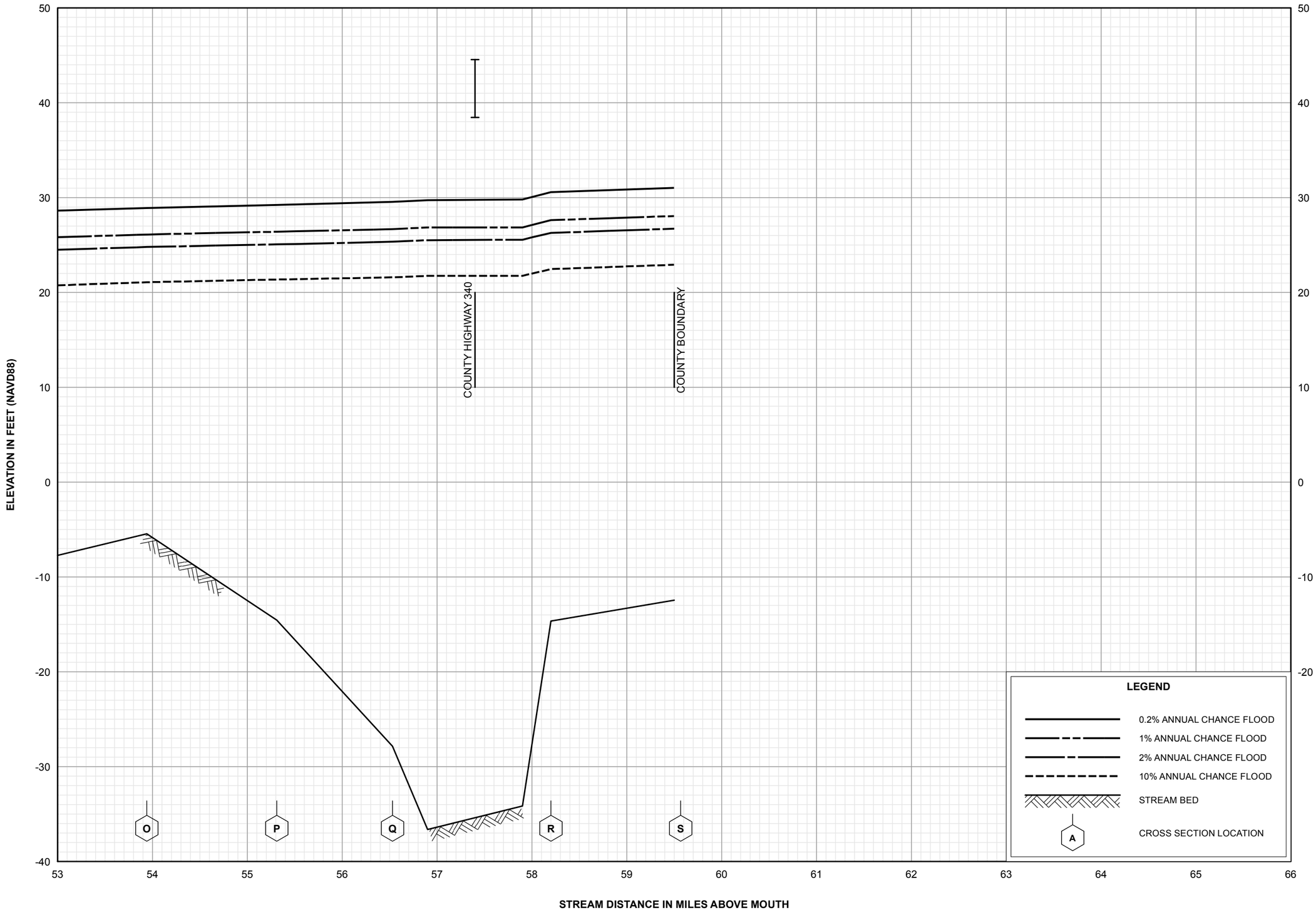


FLOOD PROFILES

SUWANNEE RIVER

FEDERAL EMERGENCY MANAGEMENT AGENCY

DIXIE COUNTY, FL
AND INCORPORATED AREAS

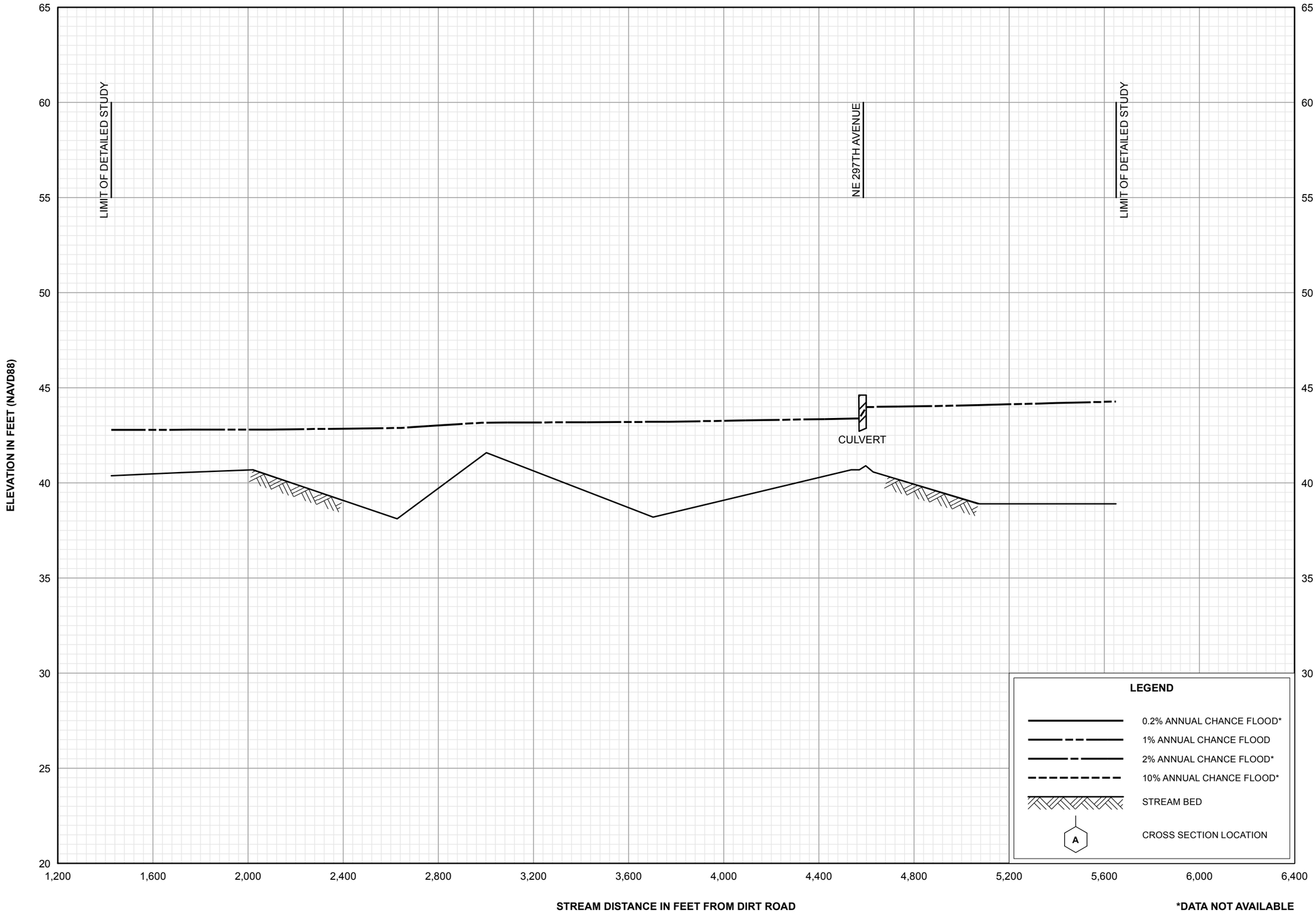


*DATA NOT AVAILABLE

FLOOD PROFILES

UNNAMED STREAM 1

FEDERAL EMERGENCY MANAGEMENT AGENCY

DIXIE COUNTY, FL
AND INCORPORATED AREAS

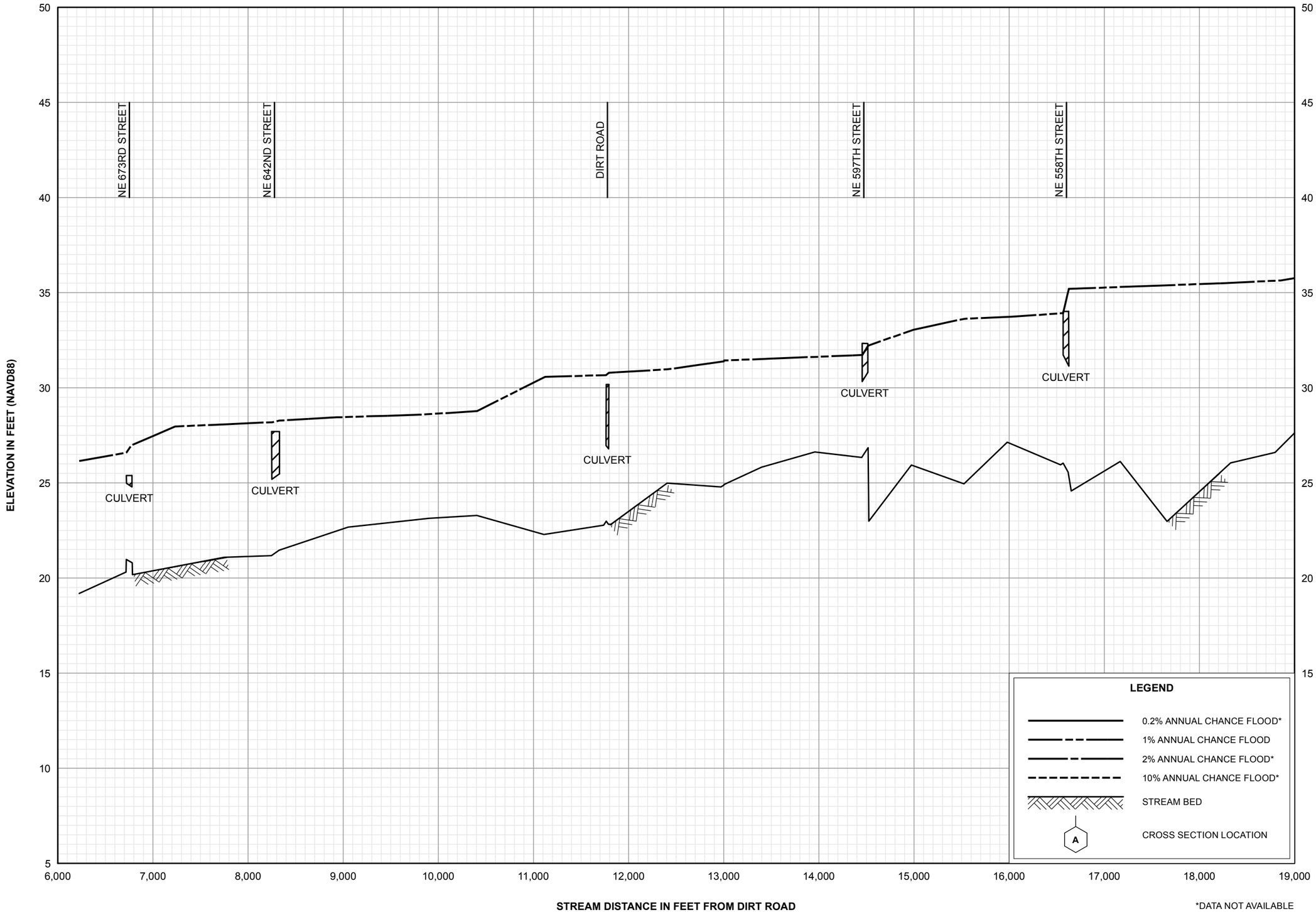


*DATA NOT AVAILABLE

FLOOD PROFILES

UNNAMED STREAM 2

FEDERAL EMERGENCY MANAGEMENT AGENCY

DIXIE COUNTY, FL
AND INCORPORATED AREAS

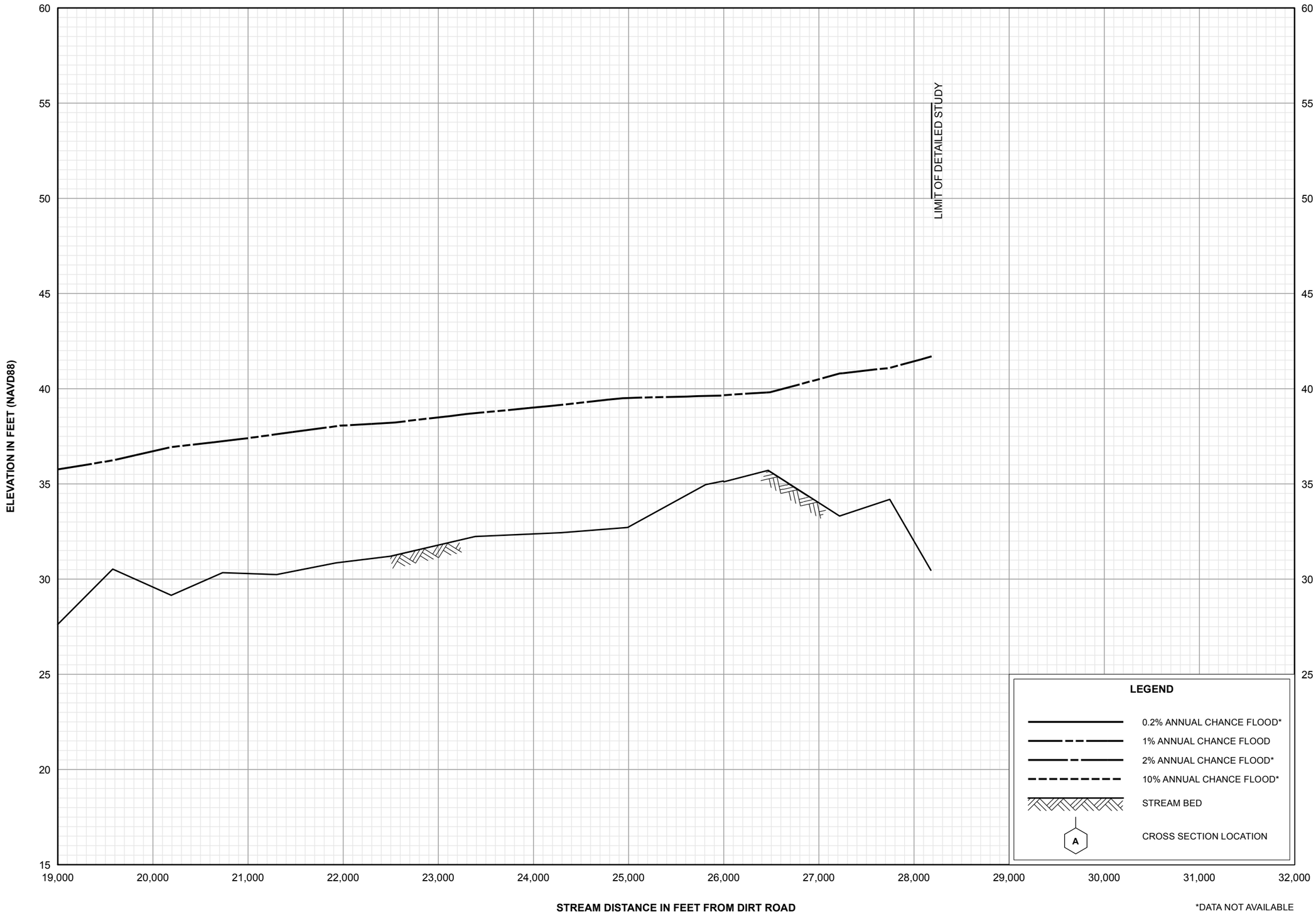


*DATA NOT AVAILABLE

FLOOD PROFILES

UNNAMED STREAM 2

FEDERAL EMERGENCY MANAGEMENT AGENCY

DIXIE COUNTY, FL
AND INCORPORATED AREAS

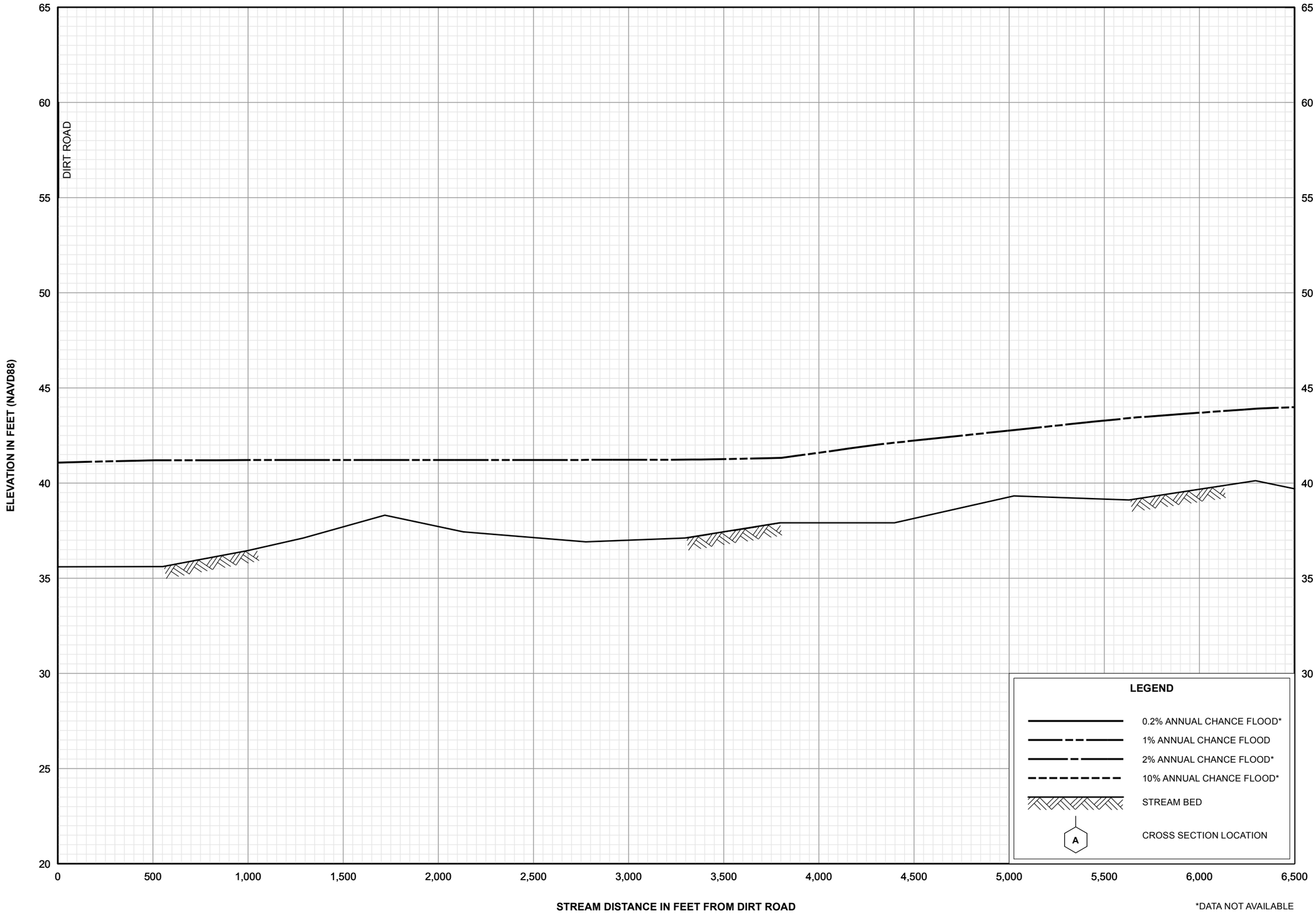


*DATA NOT AVAILABLE

FLOOD PROFILES

UNNAMED STREAM 3

FEDERAL EMERGENCY MANAGEMENT AGENCY

DIXIE COUNTY, FL
AND INCORPORATED AREAS

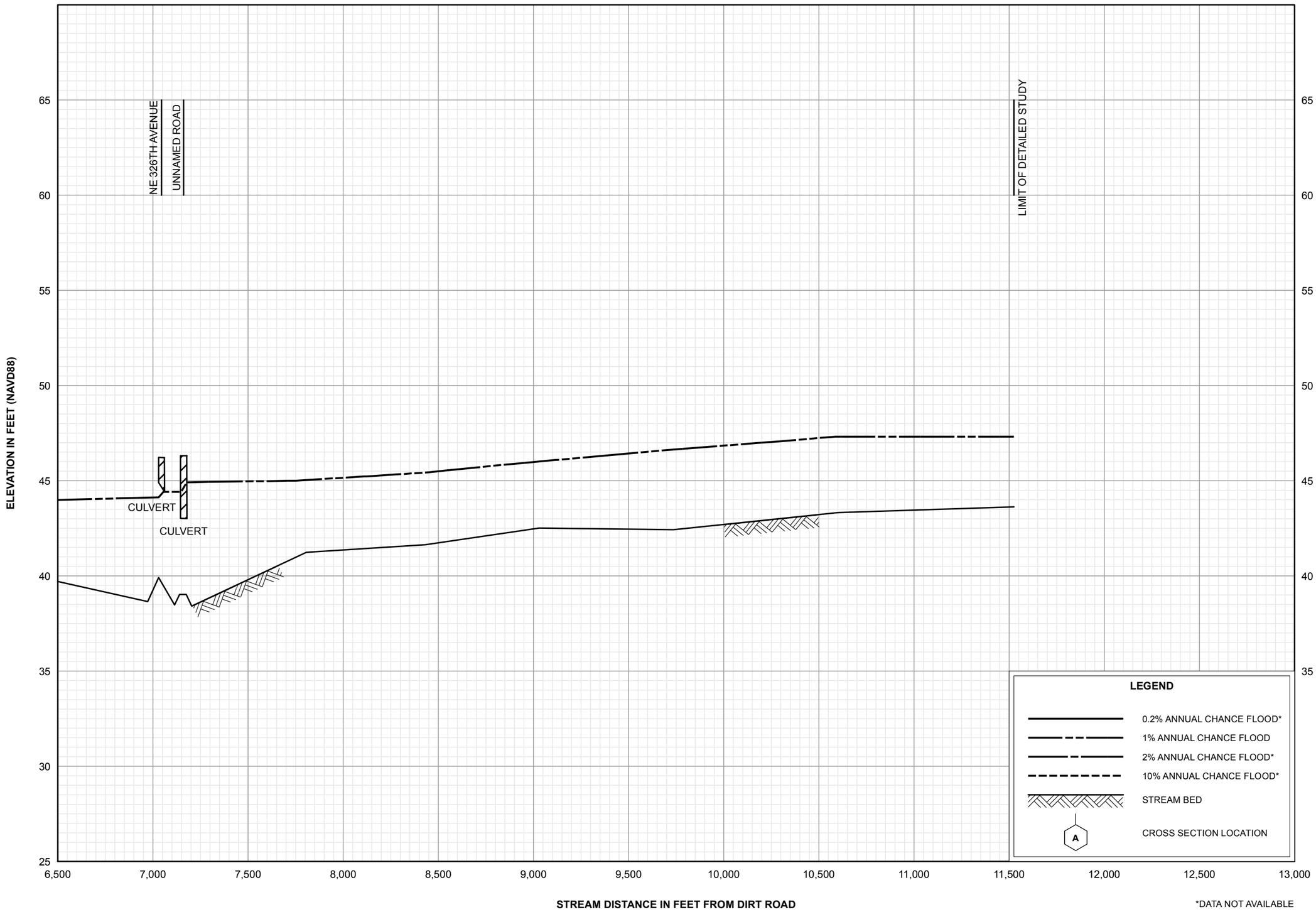


*DATA NOT AVAILABLE

FLOOD PROFILES

UNNAMED STREAM 3

FEDERAL EMERGENCY MANAGEMENT AGENCY

DIXIE COUNTY, FL
AND INCORPORATED AREAS