FLOOD INSURANCE STUDY

FEDERAL EMERGENCY MANAGEMENT AGENCY

VOLUME 8 OF 10

DUVAL COUNTY, FLORIDA

(ALL JURISDICTIONS)

COMMUNITY NAME	COMMUNITY NUMBER
ATLANTIC BEACH, CITY OF	120075
BALDWIN, TOWN OF*	120076
JACKSONVILLE, CITY OF	120077
JACKSONVILLE BEACH, CITY OF	120078
NEPTUNE BEACH, CITY OF	120079

*No Special Flood Hazard Areas Identified

FEMA

PRELIMINARY

7/29/2016

REVISED:

<DATE>

FLOOD INSURANCE STUDY NUMBER
12031CV008B

Version Number 2.3.3.2

TABLE OF CONTENTS
Volume 1

		Page
SECTION 1.0 – INTRODUCTION		**1**
1.1	The National Flood Insurance Program	1
1.2	Purpose of this Flood Insurance Study Report	2
1.3	Jurisdictions Included in the Flood Insurance Study Project	2
1.4	Considerations for using this Flood Insurance Study Report	6
SECTION 2.0 – FLOODPLAIN MANAGEMENT APPLICATIONS		**17**
2.1	Floodplain Boundaries	17
2.2	Floodways	62
2.3	Base Flood Elevations	63
2.4	Non-Encroachment Zones	63
2.5	Coastal Flood Hazard Areas	63
2.5.1	Water Elevations and the Effects of Waves	63
2.5.2	Floodplain Boundaries and BFEs for Coastal Areas	65
2.5.3	Coastal High Hazard Areas	66
2.5.4	Limit of Moderate Wave Action	67
SECTION 3.0 – INSURANCE APPLICATIONS		**68**
3.1	National Flood Insurance Program Insurance Zones	68
3.2	Coastal Barrier Resources System	68
SECTION 4.0 – AREA STUDIED		**69**
4.1	Basin Description	69
4.2	Principal Flood Problems	70
4.3	Non-Levee Flood Protection Measures	70
4.4	Levees	71

Figures

	Page
Figure 1: FIRM Panel Index	9
Figure 2: FIRM Notes to Users	10
Figure 3: Map Legend for FIRM	13
Figure 4: Floodway Schematic	62
Figure 5: Wave Runup Transect Schematic	65
Figure 6: Coastal Transect Schematic	67

Tables

	Page
Table 1: Listing of NFIP Jurisdictions	2
Table 2: Flooding Sources Included in this FIS Report	18
Table 3: Flood Zone Designations by Community	68
Table 4: Coastal Barrier Resources System Information	69
Table 5: Basin Characteristics	69
Table 6: Principal Flood Problems	70
Table 7: Historic Flooding Elevations	70
Table 8: Non-Levee Flood Protection Measures	71
Table 9: Levees	71

Volume 2

	Page
SECTION 5.0 – ENGINEERING METHODS	**72**
5.1 Hydrologic Analyses	72

Figures

	Page
Figure 7: Frequency Discharge-Drainage Area Curves	128

Tables

	Page
Table 10: Summary of Discharges	73
Table 11: Summary of Non-Coastal Stillwater Elevations	129
Table 12: Stream Gage Information used to Determine Discharges	132

Volume 3

	Page
SECTION 5.0 – ENGINEERING METHODS (continued)	
5.2 Hydraulic Analyses	133
5.3 Coastal Analyses	199
5.3.1 Total Stillwater Elevations	200
5.3.2 Waves	204
5.3.3 Coastal Erosion	204
5.3.4 Wave Hazard Analyses	204
5.4 Alluvial Fan Analyses	217

SECTION 6.0 – MAPPING METHODS **218**
6.1 Vertical and Horizontal Control 218
6.2 Base Map 219
6.3 Floodplain and Floodway Delineation 219

Figures

Page

Figure 8: 1% Annual Chance Total Stillwater Elevations for Coastal Areas 201
Figure 9: Transect Location Map 216

Tables

Page

Table 13: Summary of Hydrologic and Hydraulic Analyses 134
Table 14: Roughness Coefficients 193
Table 15: Summary of Coastal Analyses 199
Table 16: Tide Gage Analysis Specifics 203
Table 17: Coastal Transect Parameters 206
Table 18: Summary of Alluvial Fan Analyses 217
Table 19: Results of Alluvial Fan Analyses 217
Table 20: Countywide Vertical Datum Conversion 218
Table 21: Stream-Based Vertical Datum Conversion 218
Table 22: Base Map Sources 219
Table 23: Summary of Topographic Elevation Data used in Mapping 220

Volume 4

Tables

Page

Table 24: Floodway Data 221

Volume 5

Page

SECTION 6.0 – MAPPING METHODS (continued)
6.4 Coastal Flood Hazard Mapping 324
6.5 FIRM Revisions 329
6.5.1 Letters of Map Amendment 329
6.5.2 Letters of Map Revision Based on Fill 329
6.5.3 Letters of Map Revision 330
6.5.4 Physical Map Revisions 330
6.5.5 Contracted Restudies 331
6.5.6 Community Map History 331

SECTION 7.0 – CONTRACTED STUDIES AND COMMUNITY COORDINATION **332**
7.1 Contracted Studies 332
7.2 Community Meetings 333

SECTION 8.0 – ADDITIONAL INFORMATION **335**

SECTION 9.0 – BIBLIOGRAPHY AND REFERENCES **336**

Tables

Page

Table 24: Floodway Data (continued) 309
Table 25: Flood Hazard and Non-Encroachment Data for Selected Streams 324
Table 26: Summary of Coastal Transect Mapping Considerations 325
Table 27: Incorporated Letters of Map Change 330
Table 28: Community Map History 332
Table 29: Summary of Contracted Studies Included in this FIS Report 333
Table 30: Community Meetings 334
Table 31: Map Repositories 335
Table 32: Additional Information 335
Table 33: Bibliography and References 337

Exhibits

Flood Profiles	Panel
Big Davis Creek	01-02 P
Big Fishweir Creek	03 P
Big Fishweir Creek Tributary 1	04 P
Bigelow Branch	05 P
Blockhouse Creek	06-07 P
Bonett Branch	08 P
Box Branch	09-10 P
Box Branch Tributary 1	11 P
Butcher Pen Creek	12 P
Caldwell Branch	13-14 P
Caldwell Branch Tributary 1	15 P
Caldwell Branch Tributary 2	16 P
Caney Branch	17 P
Cedar Creek	18-21 P
Cedar Creek Tributary 2	22 P
Cedar Creek Tributary 6	23 P
Cedar Creek Tributary 7	24 P
Cedar Creek Tributary 8	25 P
Cedar River	26-28 P
Cedar River Tributary 1	29 P
Cedar River Tributary 12	30 P
Cedar River Tributary 13	31 P
Cedar River Tributary 14	32 P

Cedar River Tributary 15	33 P
Cedar River Tributary 16	34 P
Cedar River Tributary 17	35 P
Cedar River Tributary 19	36 P
Cedar Swamp Creek	37-39 P
Cedar Swamp Creek Tributary 1	40 P
Cedar Swamp Creek Tributary 2	41 P
Christopher Creek	42 P
Christopher Creek Tributary 1	43 P
Cormorant Branch	44-45 P
Craig Creek	46 P
Deep Bottom Creek	47 P
Deep Bottom Creek Tributary 1	48 P
Deer Creek	49 P
Dunn Creek	50-53 P
Dunn Creek Tributary 1	54 P
Dunn Creek Tributary 2	55 P
Dunn Creek Tributary 3	56 P

Volume 6

Exhibits

Flood Profiles	Panel
Durbin Creek	57-58 P
Durbin Creek Tributary 1	59 P
East Branch	60 P
East Branch Tributary 1	61 P
Fishing Creek	62-63 P
Fishing Creek Tributary 1	64 P
Ginhouse Creek	65-66 P
Goodbys Creek	67-68 P
Goodbys Creek Tributary 1	69 P
Goodbys Creek Tributary 2	70 P
Goodbys Creek Tributary 3	71 P
Goodbys Creek Tributary 4	72 P
Goodbys Creek Tributary 5	73 P
Greenfield Creek	74 P
Gulley Branch	75 P
Half Creek	76-77 P
Half Creek Tributary 1	78 P
Half Creek Tributary 2	79 P
Hogan Creek	80-81 P
Hogpen Creek	82 P
Hogpen Creek Tributary 1	83 P
Hopkins Creek	84 P
Hopkins Creek Tributary 1	85 P
Hopkins Creek Tributary 2	86 P
Hopkins Creek Tributary 3	87 P
Jones Creek	88-89 P

Jones Creek Tributary 1	90 P
Jones Creek Tributary 2	91-92 P
Julington Creek	93-96 P
Julington Creek Tributary 1	97 P
Julington Creek Tributary 4	98 P
Julington Creek Tributary 5	99 P
Julington Creek Tributary 8	100 P
Little Cedar Creek	101-103 P
Little Cedar Creek Tributary 1	104 P
Little Cedar Creek Tributary 2	105 P
Little Fishweir Creek	106-107 P
Little Pottsburg Creek	108-109 P
Little Pottsburg Creek Tributary 1	110 P
Little Pottsburg Creek Tributary 2	111 P
Little Pottsburg Creek Tributary 3	112 P
Little Sixmile Creek	113-114 P
Little Sixmile Creek Tributary 1	115 P
Little Sixmile Creek Tributary 2	116 P
Little Sixmile Creek Tributary 3	117 P
Little Trout River	118-119 P
Little Trout River Tributary 4	120 P
Little Trout River Tributary 6	121 P
Little Trout River Tributary 10	122 P
Long Branch	123 P
Long Branch Tributary 1	124 P
Magnolia Gardens Creek	125-126 P
McCoy Creek	127-128 P
McCoy Creek North Branch	129 P
McCoy Creek Southwest Branch	130 P
McCoy Creek Tributary 5	131 P
McGirts Creek	132-133 P
McGirts Creek Tributary 11	134 P
McGirts Creek Tributary 12	135 P
McGirts Creek Tributary 14	136 P
Mill Dam Branch	137-139 P
Mill Dam Branch Canal	140 P
Mill Dam Branch Tributary 3	141 P
Mill Dam Branch Tributary 4	142 P
Mill Dam Branch Tributary 5	143 P
Miller Creek	144 P

Volume 7

Exhibits

Flood Profiles	Panel
Miller Creek Tributary 1	145 P
Miramar Tributary	146 P
Moncrief Creek	147-148 P
Moncrief Creek Tributary 4	149 P
Mount Pleasant Creek	150-153 P
Mount Pleasant Creek Tributary 3	154 P
Mount Pleasant Creek Tributary 4	155 P
Mount Pleasant Creek Tributary 6	156 P
Nassau River/Thomas Creek	157 P
Thomas Creek	158-159 P
New Rose Creek	160 P
New Rose Creek Tributary 1	161 P
Newcastle Creek	162 P
Newcastle Creek Tributary 1	163 P
Ninemile Creek	164-165 P
Ninemile Creek Tributary 1	166 P
Ninemile Creek Tributary 2	167 P
Ninemile Creek Tributary 6	168 P
North Fork Sixmile Creek	169-170 P
North Fork Sixmile Creek Tributary 1	171 P
Oldfield Creek	172-173 P
Oldfield Creek Tributary 1	174 P
Oldfield Creek Tributary 2	175 P
Oldfield Creek Tributary 3	176 P
Oldfield Creek Tributary 4	177 P
Oldfield Creek Tributary 7	178 P
Open Creek	179-180 P
Open Creek Tributary 1	181 P
Open Creek Tributary 2	182 P
Open Creek Tributary 3	183 P
Open Creek Tributary 4	184 P
Ortega River	185-190 P
Ortega River Tributary 1	191 P
Ortega River Tributary 2	192 P
Ortega River Tributary 3	193-195 P
Ortega River Tributary 4	196-197 P
Ortega River Tributary 5	198 P
Ortega River Tributary 6	199 P
Ortega River Tributary 7	200 P
Ortega River Tributary 10	201 P
Ortega River Tributary 11	202 P
Pablo Creek	203-205 P
Pablo Creek Tributary 1	206 P
Pablo Creek Tributary 2	207-208 P
Pablo Creek Tributary 3	209-210 P
Pickett Branch	211-212 P

Pickett Branch Tributary 3	213 P
Pickett Branch Tributary 4	214 P
Pickett Branch Tributary 5	215 P
Pottsburg Creek	216-219 P
Pottsburg Creek Tributary 5	220 P
Puckett Creek	221 P
Red Bay Branch	222 P
Red Bay Branch Tributary 1	223 P
Ribault River	224-225 P
Ribault River Tributary 2	226 P
Ribault River Tributary 5	227 P
Ribault River Tributary 8	228 P
Ribault River Tributary 9	229 P
Rowell Creek	230-231 P
Rowell Creek Tributary 2	232 P

Volume 8

Exhibits

Flood Profiles	Panel
Rushing Branch	233 P
Rushing Branch Tributary 1	234 P
Sal Taylor Creek	235-237 P
Sal Taylor Creek Tributary 2	238 P
Sal Taylor Creek Tributary 3	239 P
Sal Taylor Creek Tributary 4	240 P
Sandalwood Canal	241-242 P
Sawmill Slough/Buckhead Branch	243 P
Sawmill Slough/Buckhead Branch Tributary 1	244 P
Sawmill Slough/Buckhead Branch Tributary 2	245 P
Seaton Creek	246-247 P
Seaton Creek Tributary 1	248-250 P
Seaton Creek Tributary 2	251 P
Second Puncheon Branch	252-254 P
Second Puncheon Branch Tributary 1	255 P
Second Puncheon Branch Tributary 3	256-257 P
Second Puncheon Branch Tributary 4	258 P
Second Puncheon Branch Tributary 5	259 P
Second Puncheon Branch Tributary 6	260 P
Sherman Creek	261-262 P
Sherman Creek Canal	263 P
Silversmith Creek	264 P
Silversmith Creek Tributary 1	265 P
Sixmile Creek	266-269 P
Sixmile Creek Tributary 6	270 P
Sixmile Creek Tributary 9	271 P
St. Mary’s River Tributary	272 P

Strawberry Creek	273-274 P
Sweetwater Creek	275-276 P
Tacito Creek	277 P
Tiger Hole Swamp	278 P
Tiger Pond Creek	279 P
Tiger Pond Creek Tributary 1	280 P
Tributary to Little Sixmile Creek Tributary 1	281 P
Tributary 1 to Miramar Tributary	282 P
Tributary to Ortega River Tributary 1	283 P
Trout River	284-287 P
Trout River Tributary 2	288-289 P
Trout River Tributary 3	290 P
Trout River Tributary 7	291 P
Trout River Tributary 8	292 P
West Branch	293 P
West Branch Tributary 1	294 P
West Branch Tributary 2	295 P
Wiliamson Creek	296 P
Williamson Creek Tributary 3	297 P
Williamson Creek Tributary 4	298 P
Wills Branch	299-300 P
Wills Branch Tributary 1	301-303 P
Wills Branch Tributary 2	304 P
Wills Branch Tributary 3	305-307 P
Wills Branch Tributary 4	308 P
Wills Branch Tributary 5	309 P
Wills Branch Tributary 6	310-311 P
Yellow Water Creek Tributary 1	312 P
Wetland 2	313 P
Wetland 3	314 P

Coastal Transect Profiles	Panel
Transect 1	1-6 P

Volume 9

Exhibits

Coastal Transect Profiles	Panel
Transect 2	7-12 P
Transect 3	13-18 P
Transect 4	19-23 P
Transect 5	24-27 P
Transect 6	28-29 P
Transect 7	30-31 P
Transect 8	32-35 P
Transect 9	36-39 P
Transect 10	40-42 P
Transect 11	43-45 P

Transect 12	46-48 P
Transect 13	49-52 P
Transect 14	53-56 P
Transect 15	57-62 P
Transect 16	63-68 P
Transect 17	69-76 P
Transect 18	77-84 P
Transect 19	85-91 P

Volume 10

Exhibits

Coastal Transect Profiles	Panel
Transect 20	92-96 P
Transect 21	97-99 P
Transect 22	100-102 P
Transect 23	103-105 P
Transect 24	106-108 P
Transect 25	109-111 P
Transect 26	112-113 P
Transect 27	114-115 P
Transect 28	116-117 P
Transect 29	118-119 P
Transect 30	120-121 P
Transect 31	122-123 P
Transect 32	124-125 P
Transect 33	126-127 P
Transect 34	128-129 P
Transect 35	130-131 P
Transect 36	132-133 P
Transect 37	134-135 P
Transect 38	136 P
Transect 39	137-140 P
Transect 40	141 P
Transect 41	142-143 P
Transect 42	144 P
Transect 43	145-146 P
Transect 44	147 P
Transect 45	148 P
Transect 46	149 P
Transect 47	150 P
Transect 48	151 P
Transect 49	152-153 P
Transect 50	154 P
Transect 51	155 P
Transect 52	156 P
Transect 53	157 P
Transect 54	158 P
Transect 55	159 P

Transect 56 160 P
Transect 57 161 P
Transect 58 162 P
Transect 59 163 P
Transect 60 164 P
Transect 61 165 P
Transect 62 166 P
Transect 63 167 P
Transect 64 168 P
Transect 65 169 P
Transect 66 170 P
Transect 67 171 P
Transect 68 172 P

Published Separately

Flood Insurance Rate Map (FIRM)

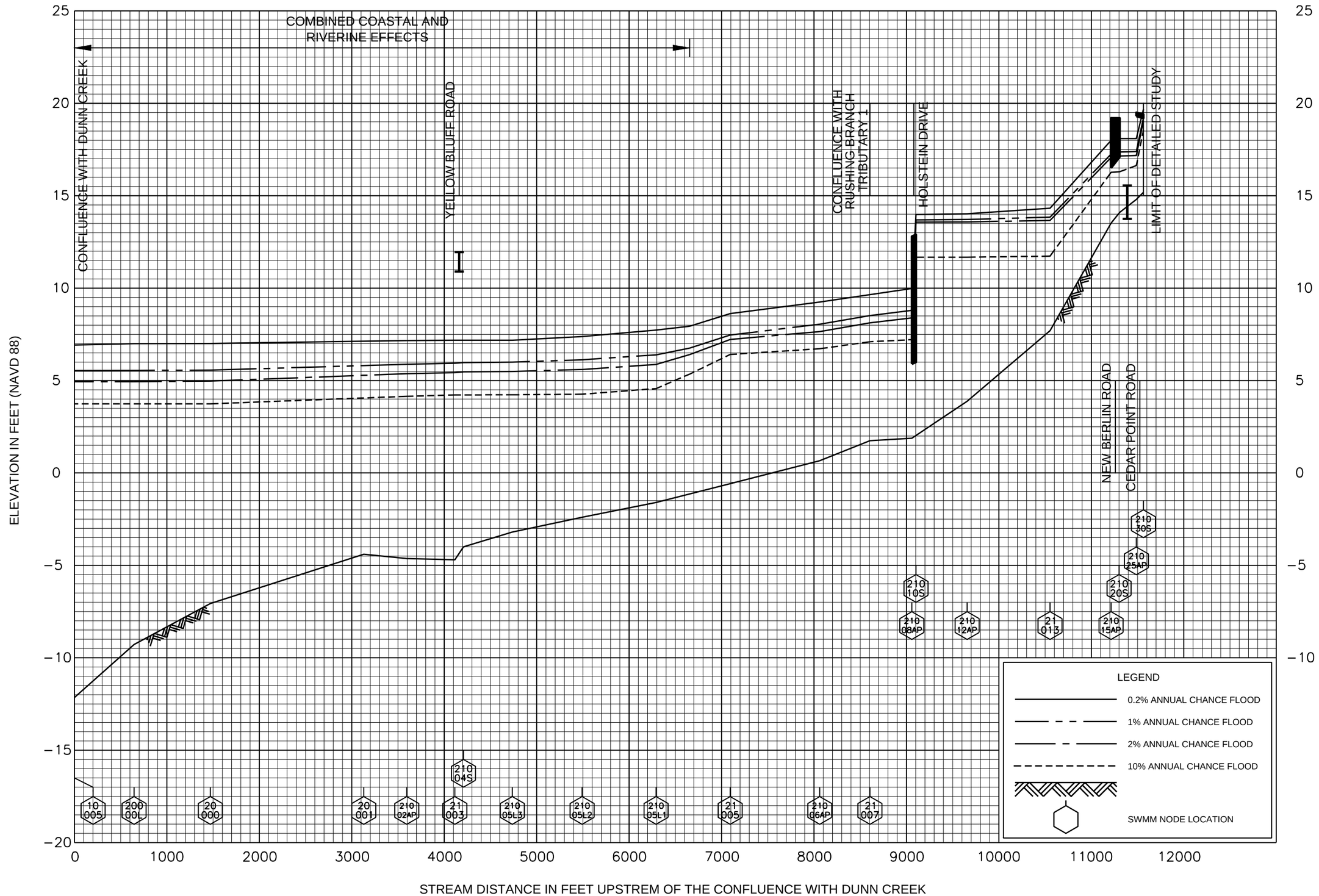

FLOOD PROFILES

RUSHING BRANCH

FEDERAL EMERGENCY MANAGEMENT AGENCY

DUVAL COUNTY, FL
(ALL JURISDICTIONS)

233P



FLOOD PROFILES

RUSHING BRANCH TRIBUTARY 1

FEDERAL EMERGENCY MANAGEMENT AGENCY

DUVAL COUNTY, FL

(ALL JURISDICTIONS)

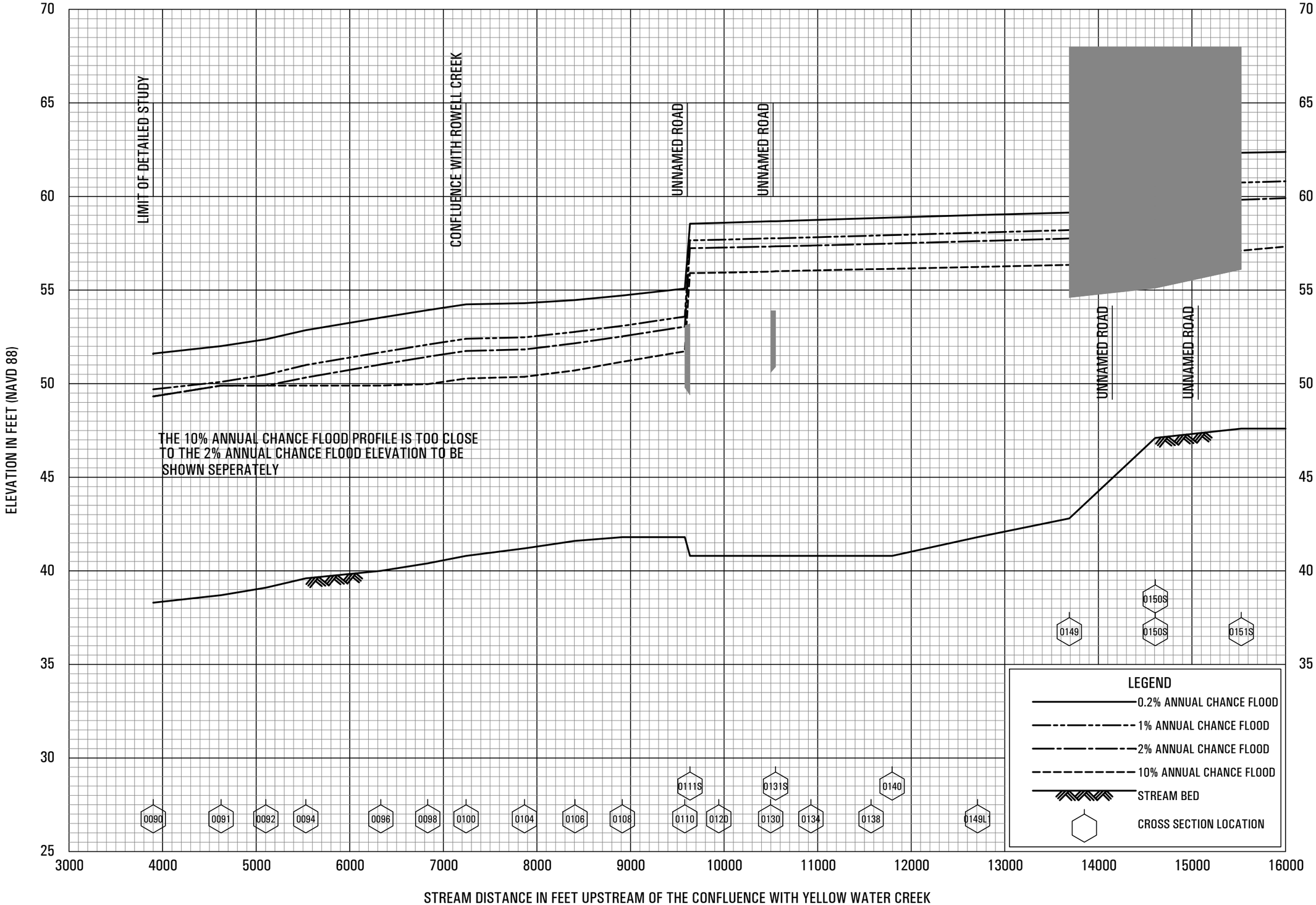

FLOOD PROFILES

SAL TAYLOR CREEK

FEDERAL EMERGENCY MANAGEMENT AGENCY

DUVAL COUNTY, FL

(ALL JURISDICTIONS)

235P

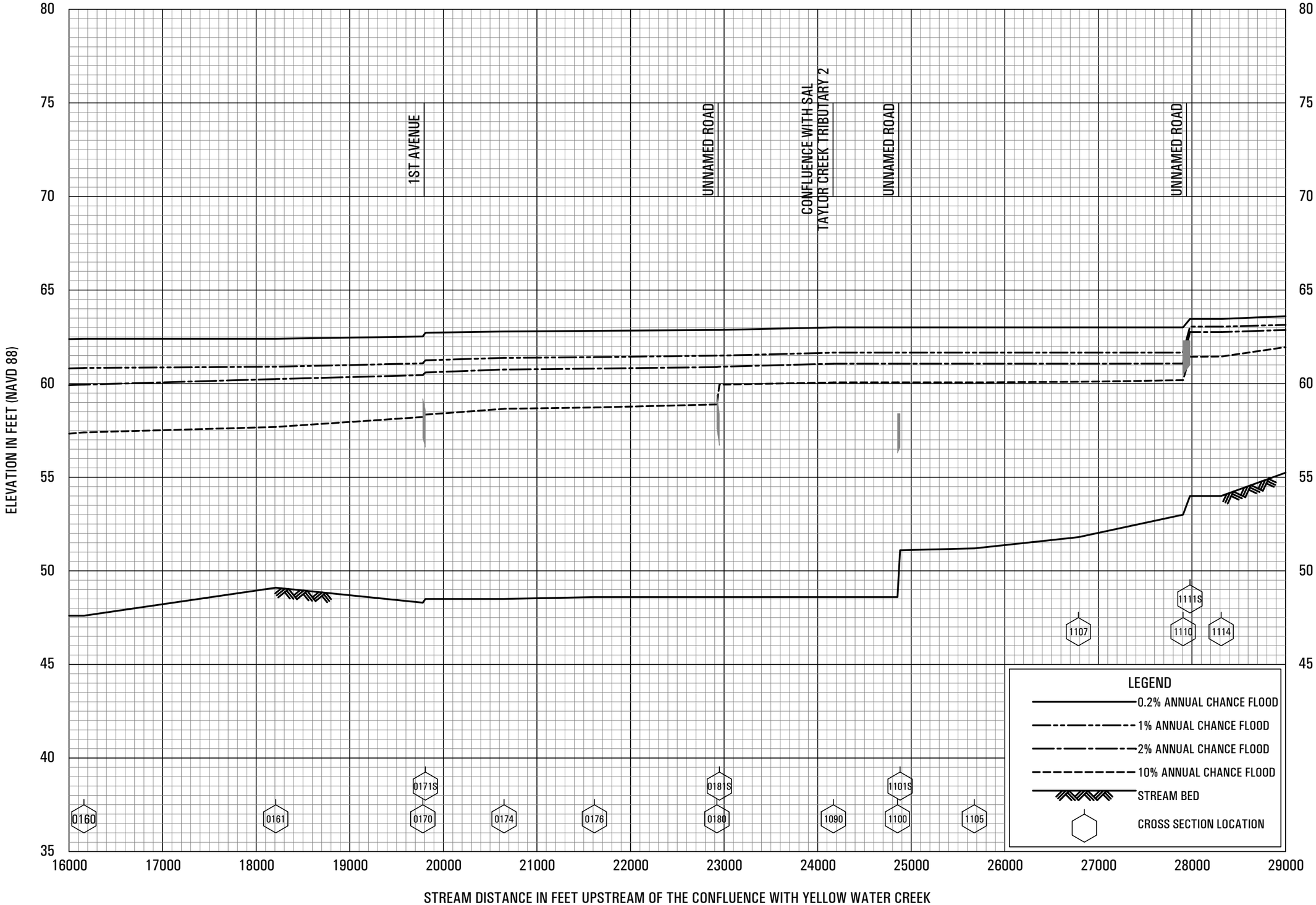

FLOOD PROFILES

SAL TAYLOR CREEK

FEDERAL EMERGENCY MANAGEMENT AGENCY

DUVAL COUNTY, FL

(ALL JURISDICTIONS)

236P

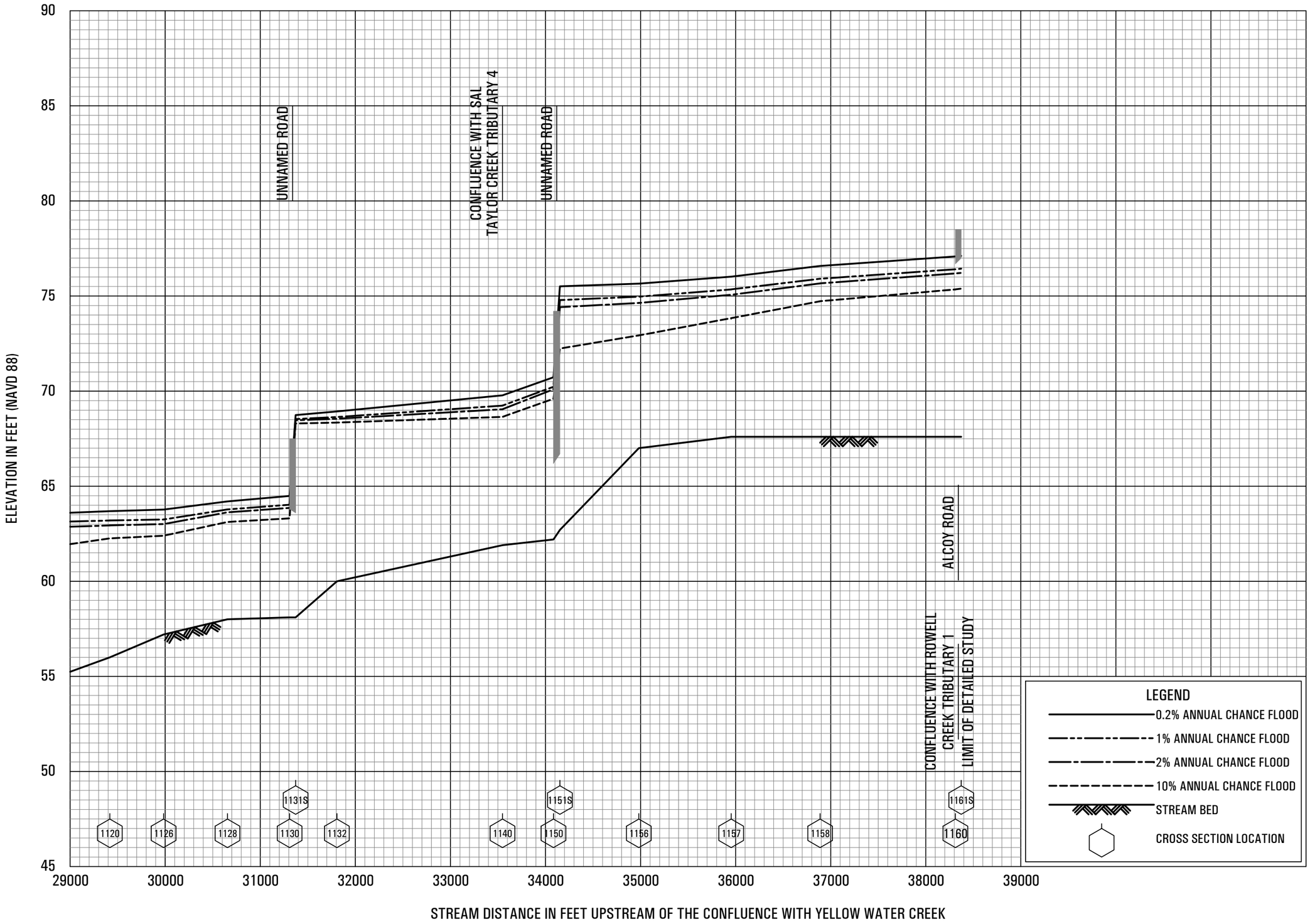

FLOOD PROFILES

SAL TAYLOR CREEK

FEDERAL EMERGENCY MANAGEMENT AGENCY

DUVAL COUNTY, FL

(ALL JURISDICTIONS)

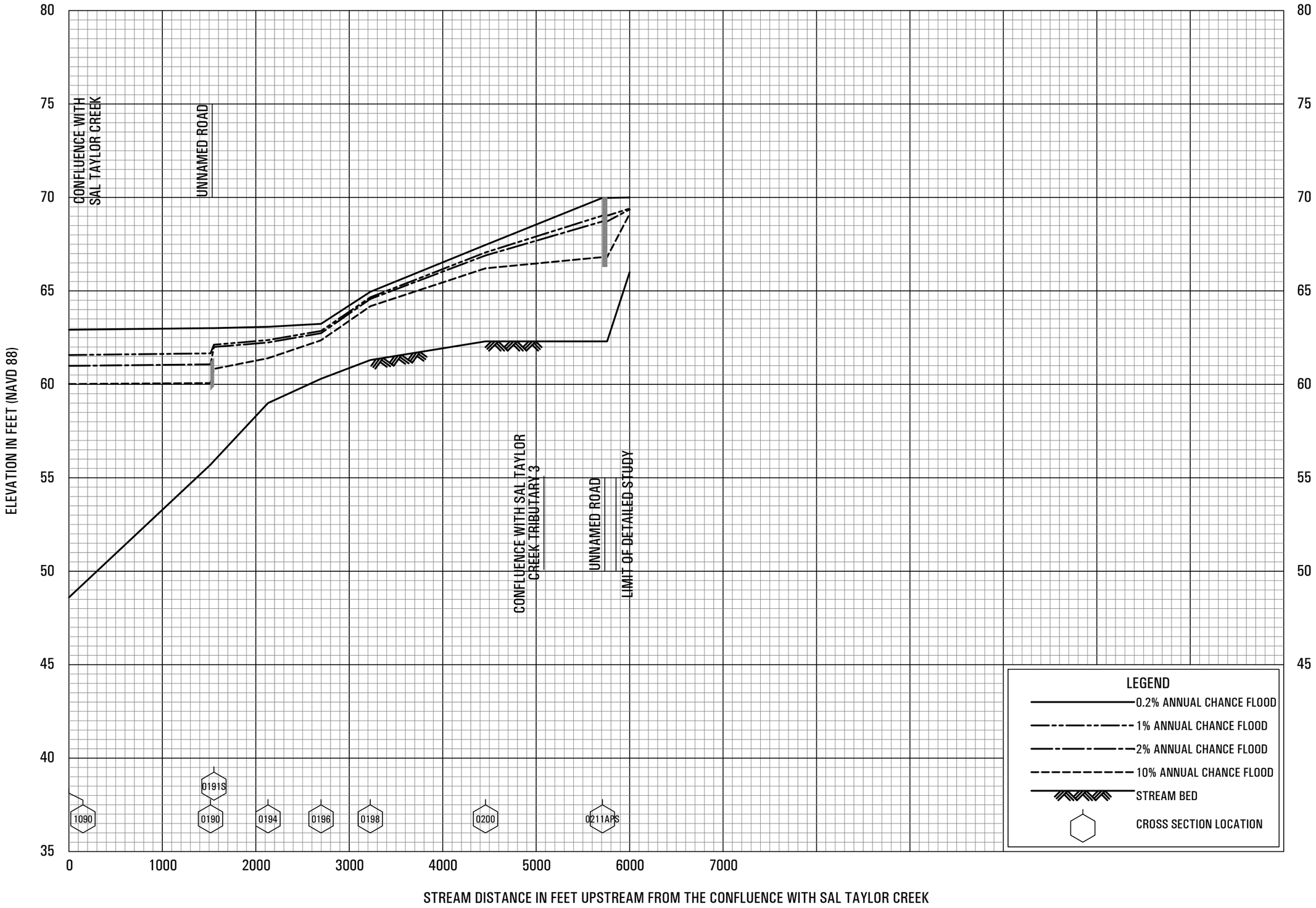

FLOOD PROFILES

SAL TAYLOR CREEK TRIBUTARY 2

FEDERAL EMERGENCY MANAGEMENT AGENCY

DUVAL COUNTY, FL

(ALL JURISDICTIONS)

238P

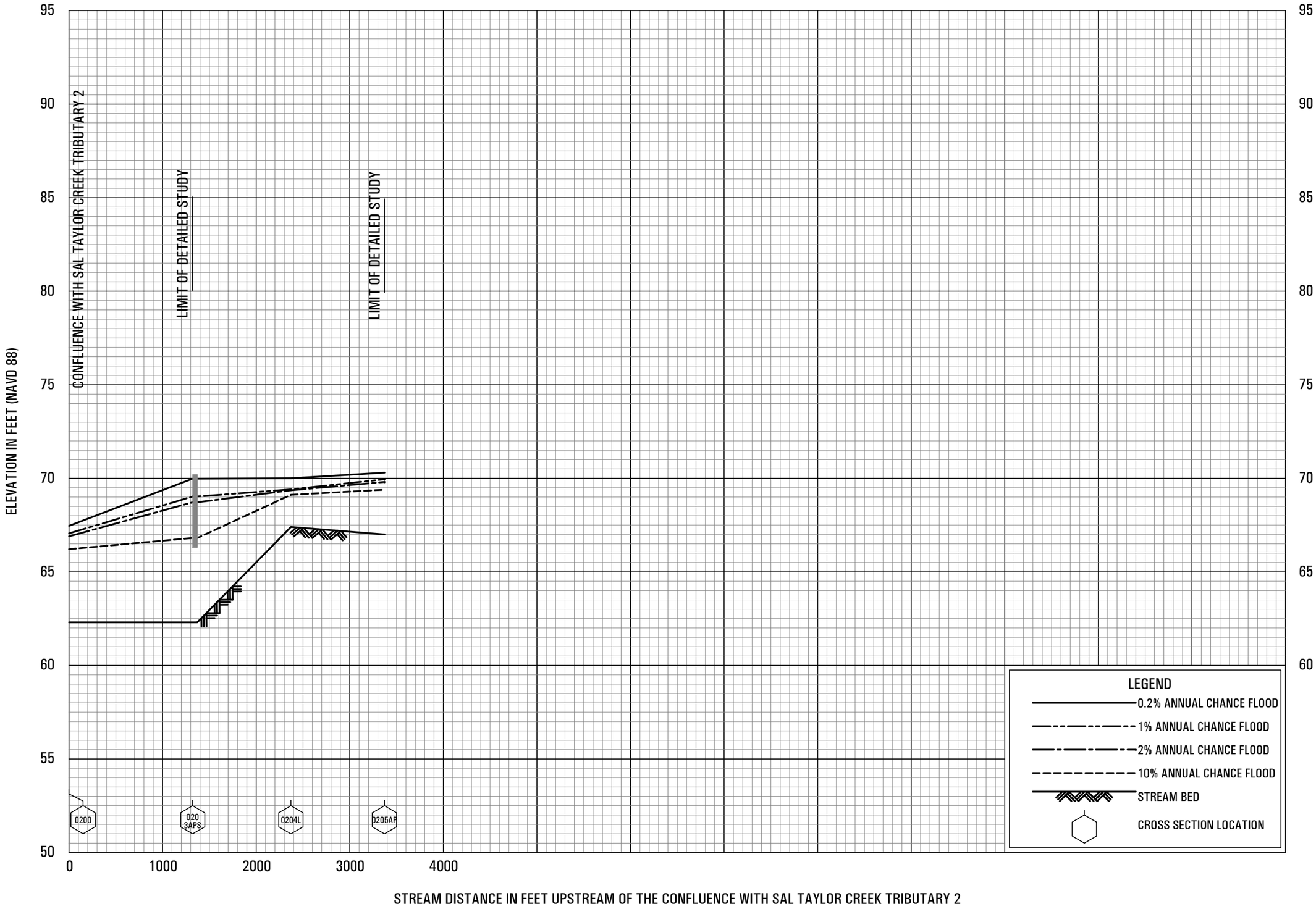

FLOOD PROFILES

SAL TAYLOR CREEK TRIBUTARY 3

FEDERAL EMERGENCY MANAGEMENT AGENCY

DUVAL COUNTY, FL

(ALL JURISDICTIONS)

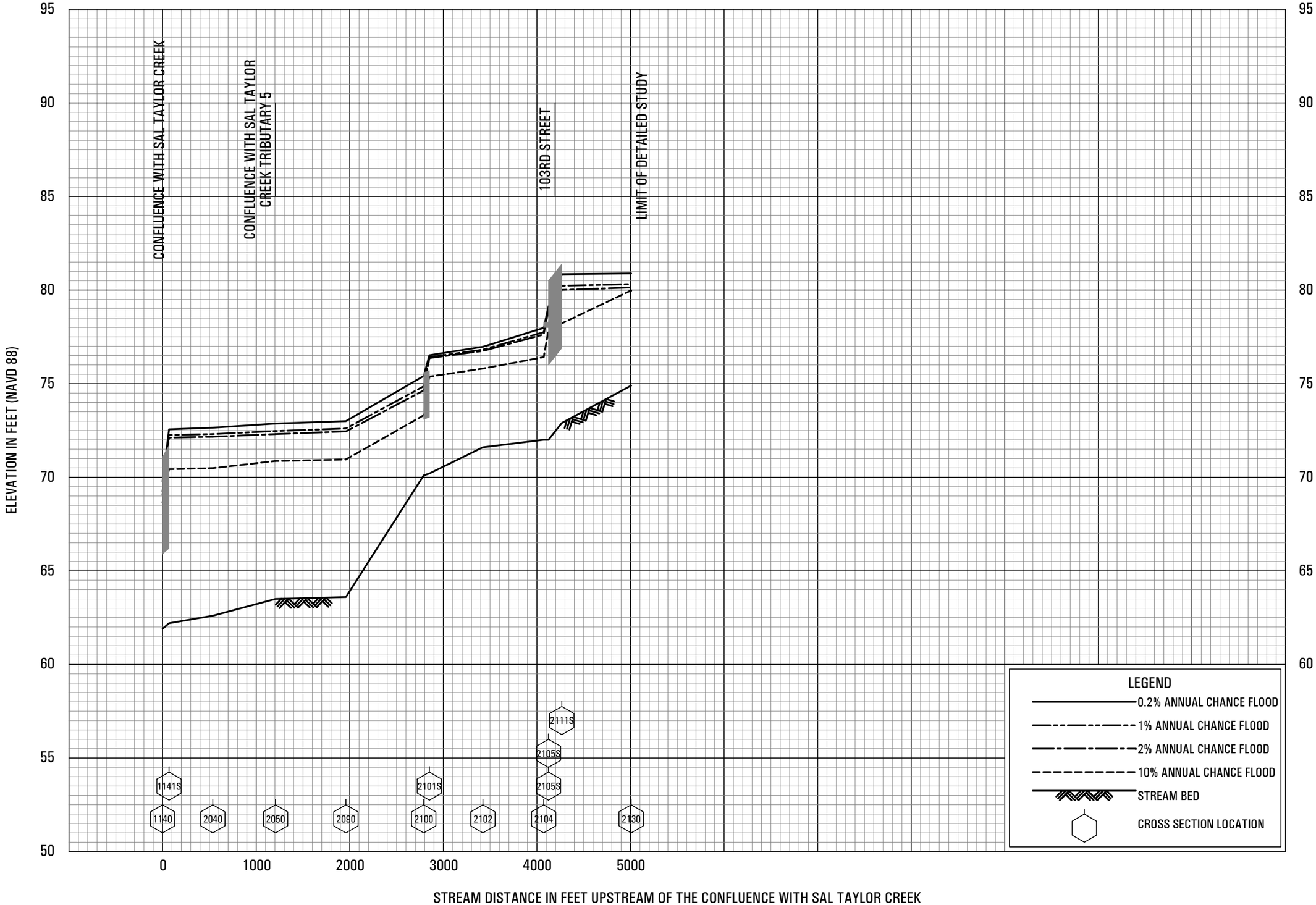

FLOOD PROFILES

SAL TAYLOR CREEK TRIBUTARY 4

FEDERAL EMERGENCY MANAGEMENT AGENCY

DUVAL COUNTY, FL

(ALL JURISDICTIONS)

240P

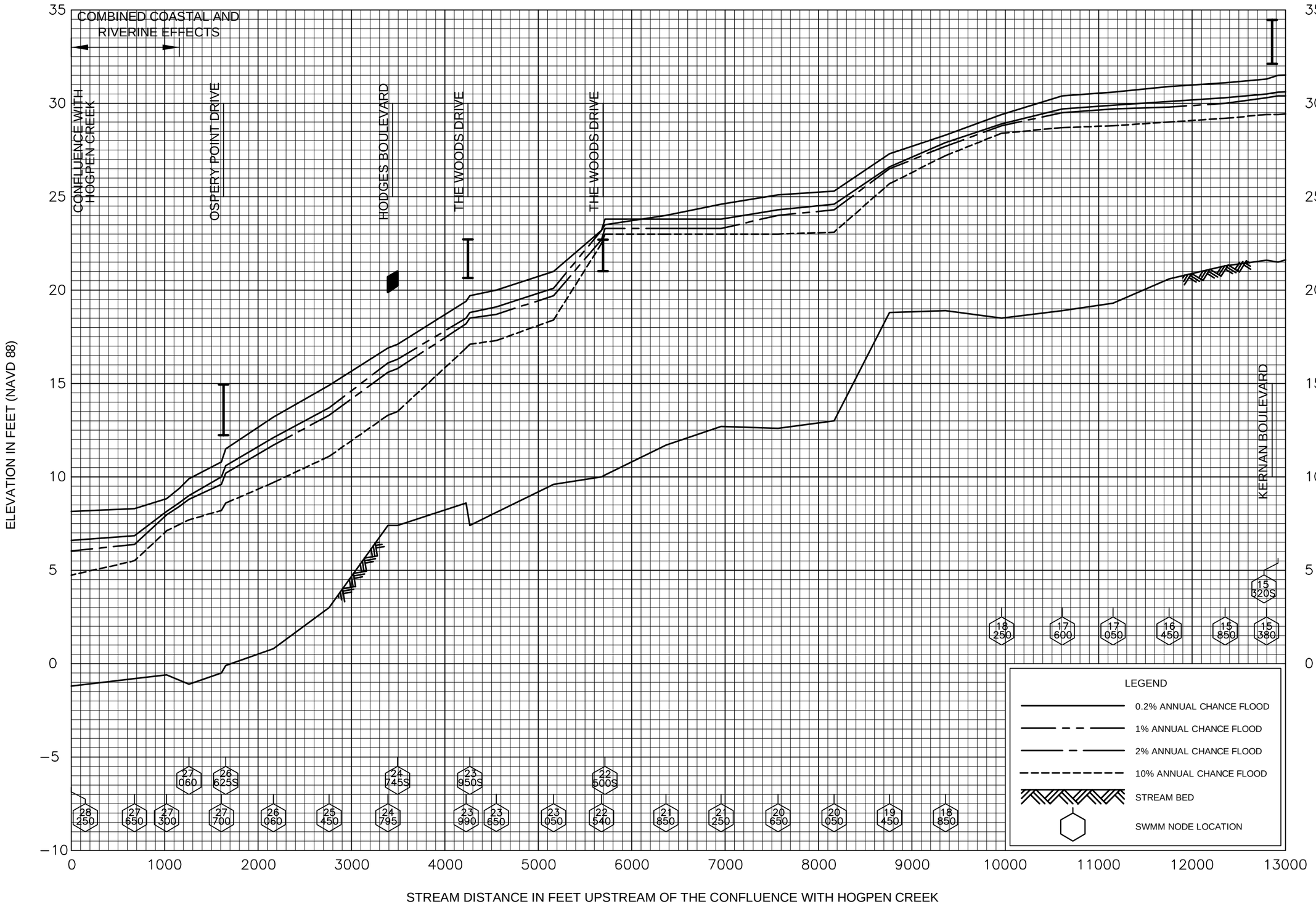

FLOOD PROFILES

SANDALWOOD CANAL

FEDERAL EMERGENCY MANAGEMENT AGENCY

DUVAL COUNTY, FL

(ALL JURISDICTIONS)

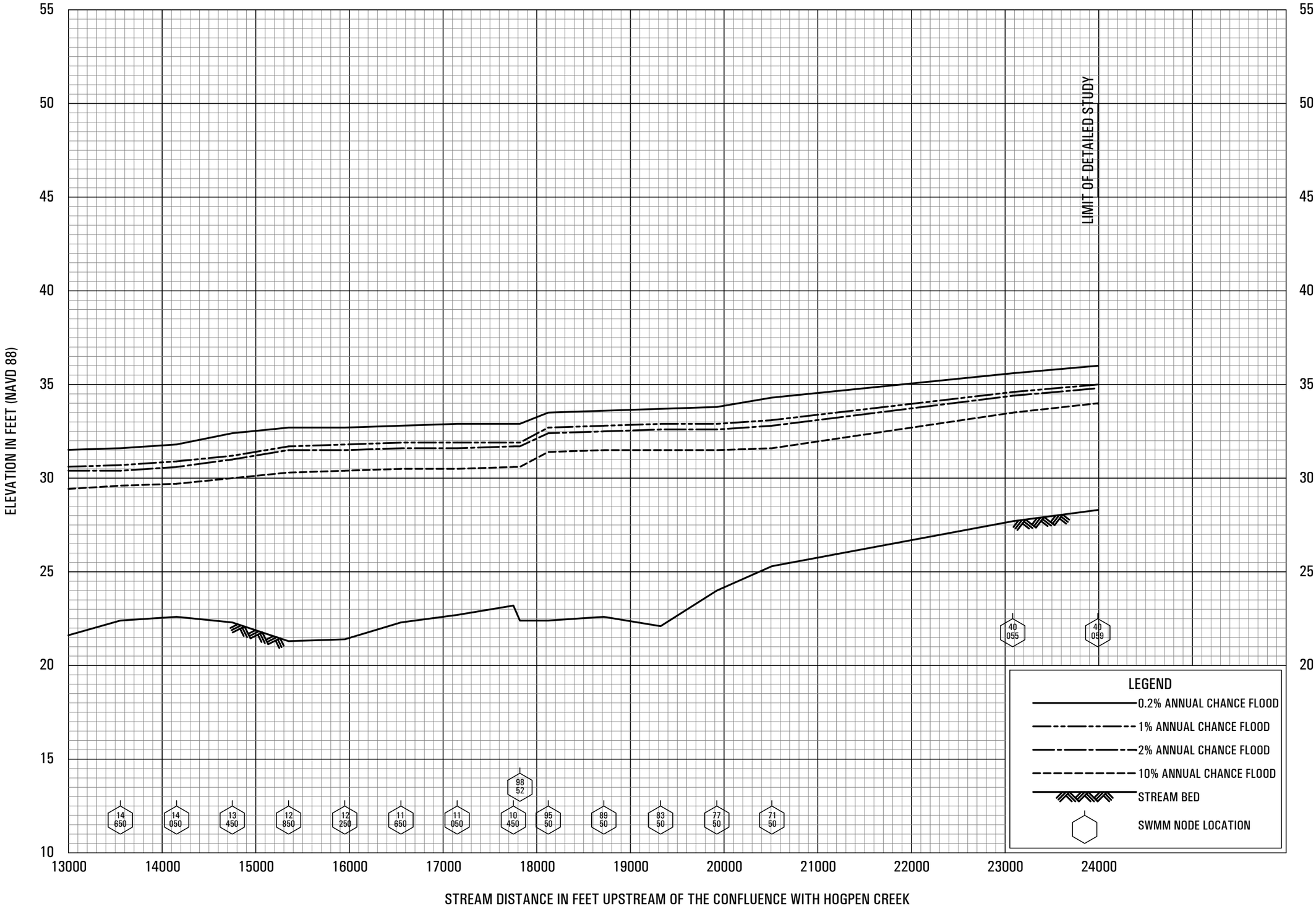

FLOOD PROFILES

SANDALWOOD CANAL

FEDERAL EMERGENCY MANAGEMENT AGENCY

DUVAL COUNTY, FL

(ALL JURISDICTIONS)

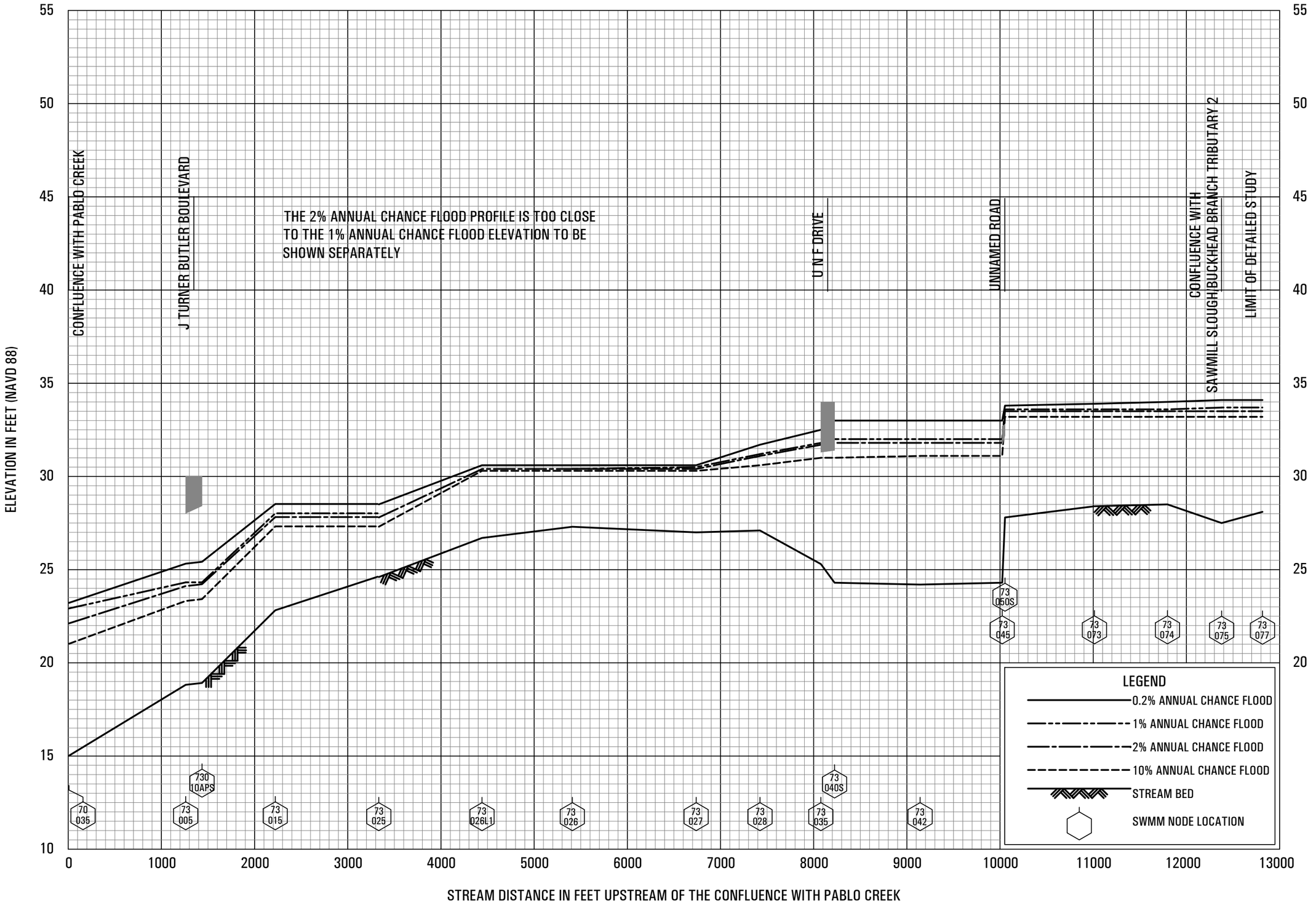

FLOOD PROFILES

SAWMILL SLOUGH /BUCKHEAD BRANCH

FEDERAL EMERGENCY MANAGEMENT AGENCY

DUVAL COUNTY, FL

(ALL JURISDICTIONS)

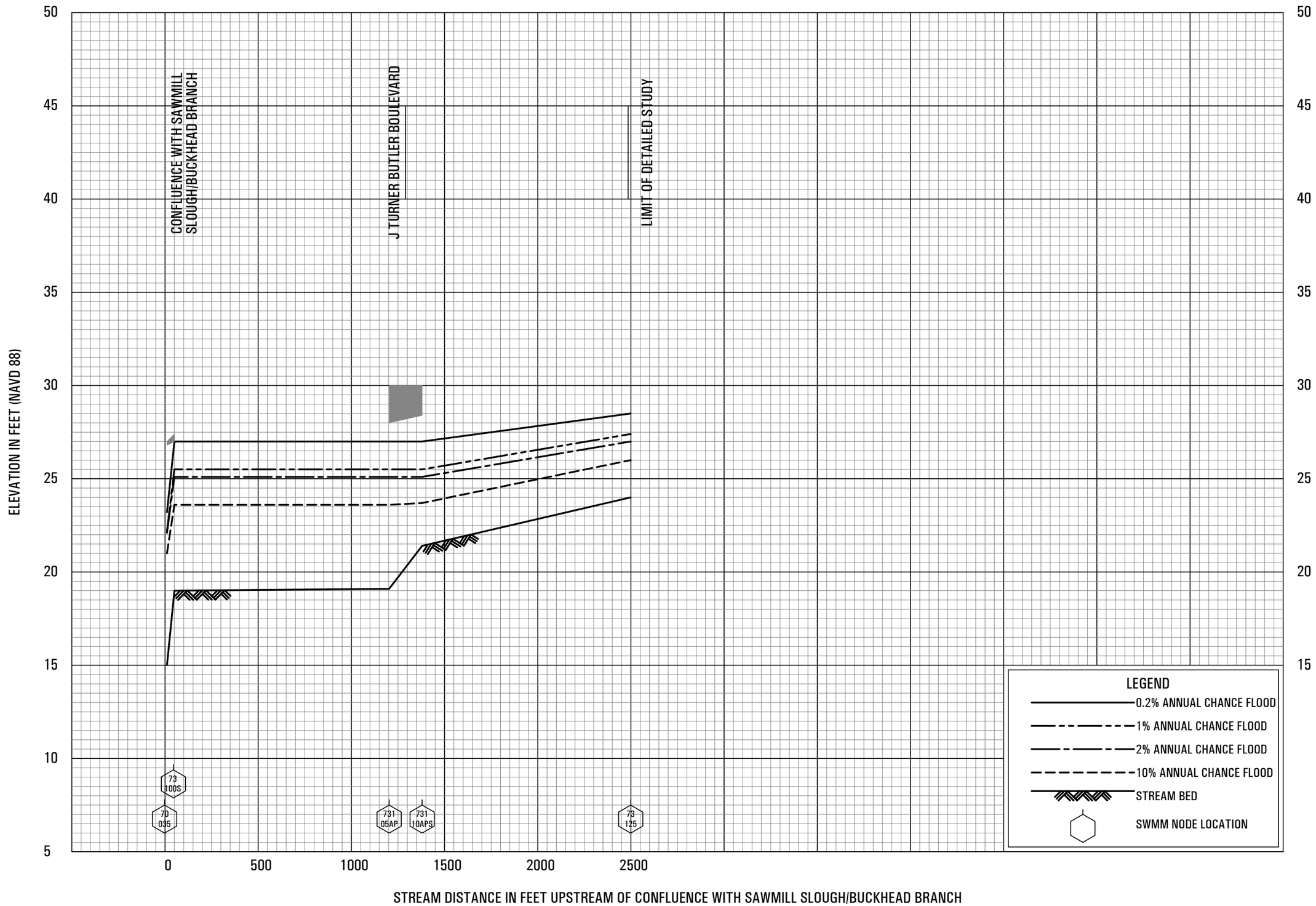

FLOOD PROFILES

SAWMILL SLOUGH / BUCKHEAD BRANCH TRIBUTARY 1

FEDERAL EMERGENCY MANAGEMENT AGENCY

DUVAL COUNTY, FL

(ALL JURISDICTIONS)

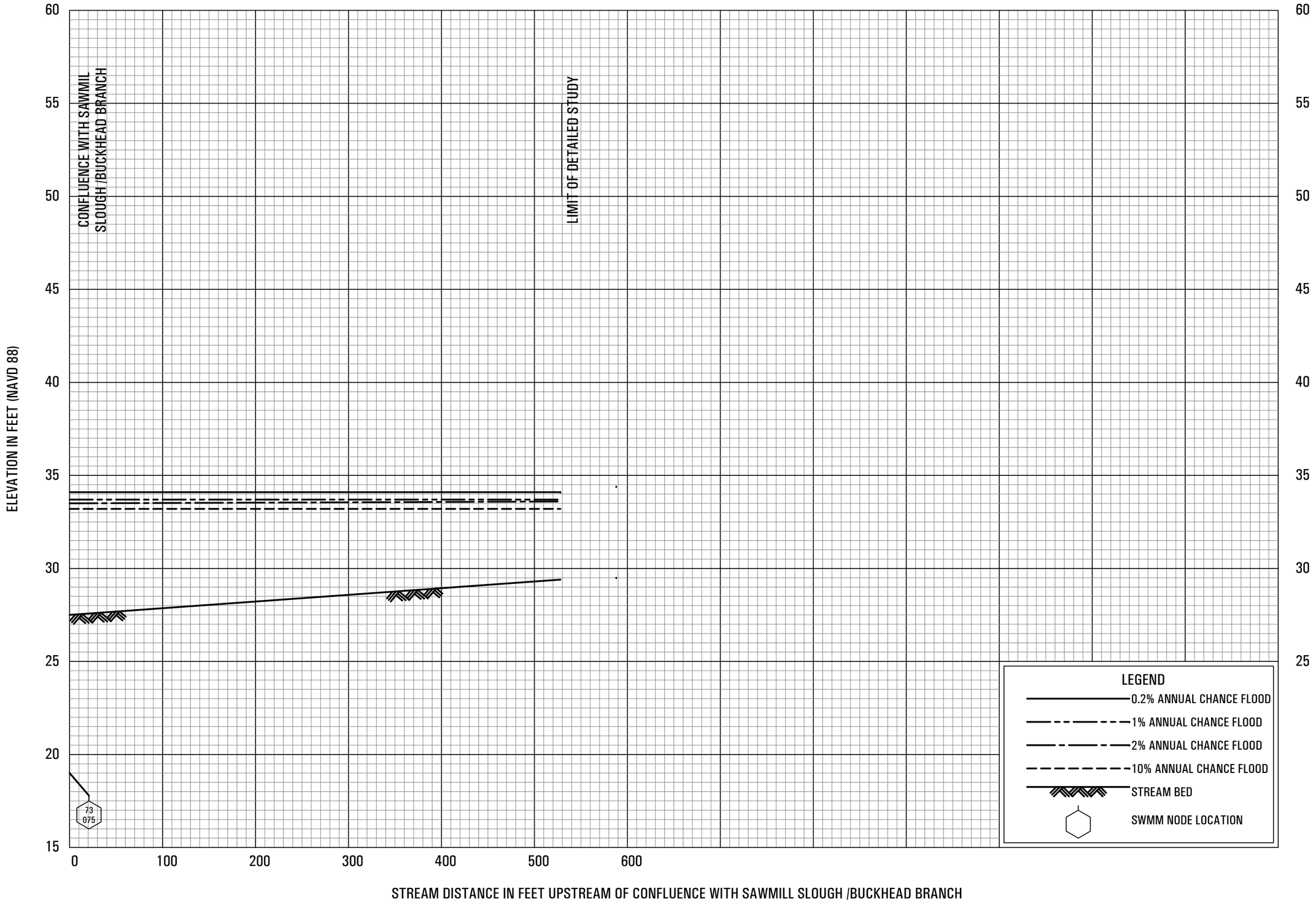

FLOOD PROFILES

SAWMILL SLOUGH / BUCKHEAD BRANCH TRIBUTARY 2

FEDERAL EMERGENCY MANAGEMENT AGENCY

DUVAL COUNTY, FL

(ALL JURISDICTIONS)

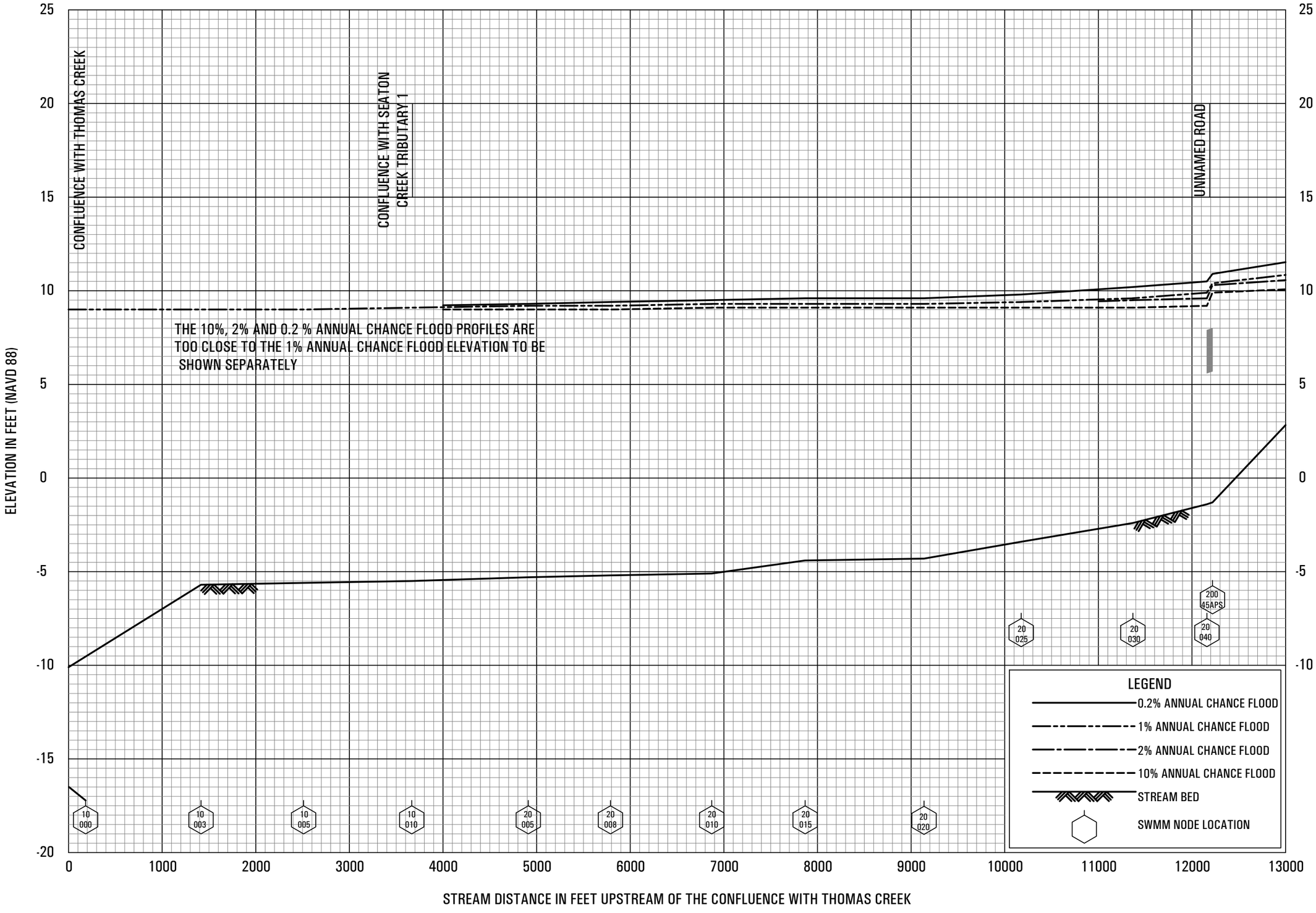

FLOOD PROFILES

SEATON CREEK

FEDERAL EMERGENCY MANAGEMENT AGENCY

DUVAL COUNTY, FL

(ALL JURISDICTIONS)

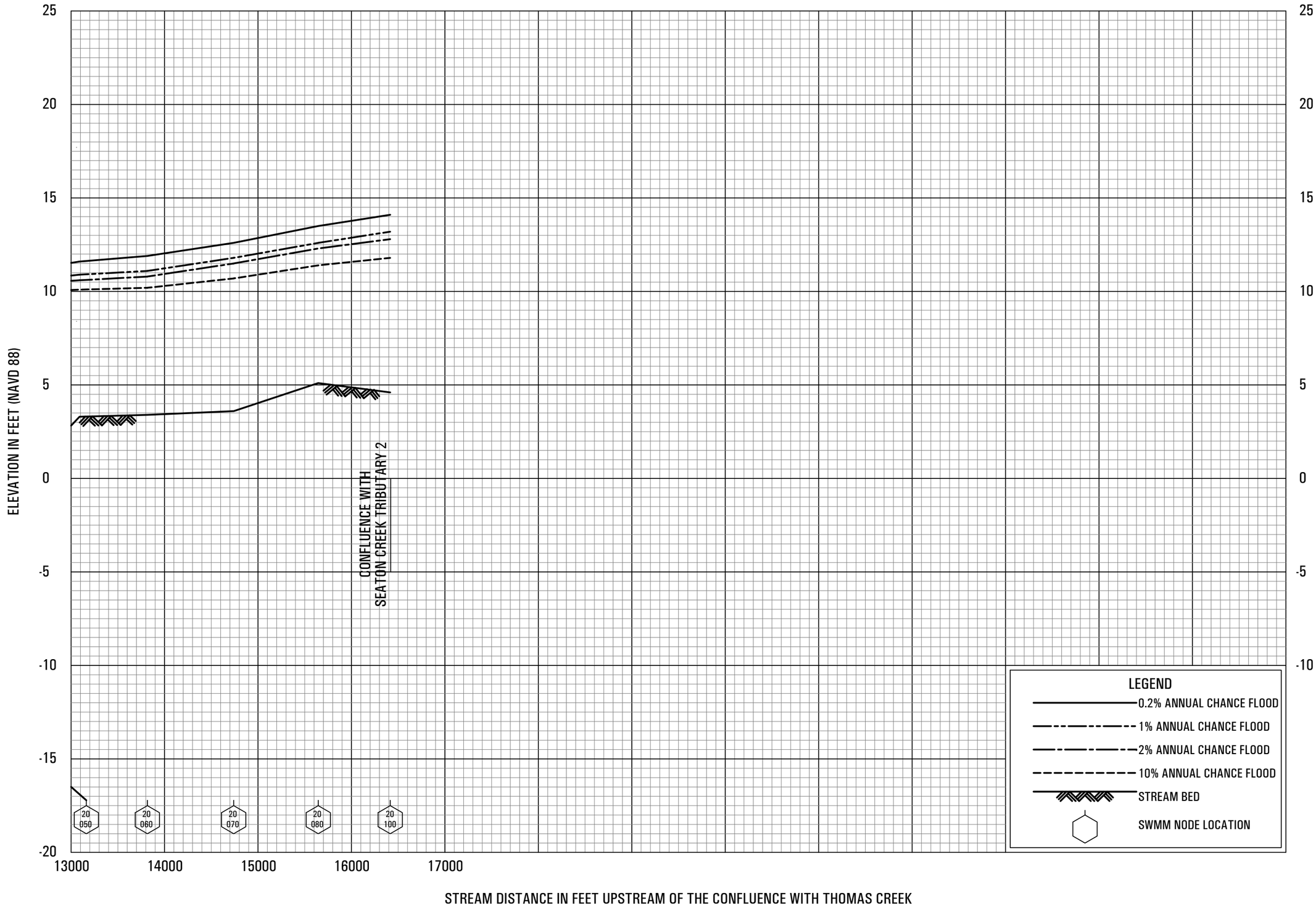

FLOOD PROFILES

SEATON CREEK

FEDERAL EMERGENCY MANAGEMENT AGENCY

DUVAL COUNTY, FL

(ALL JURISDICTIONS)

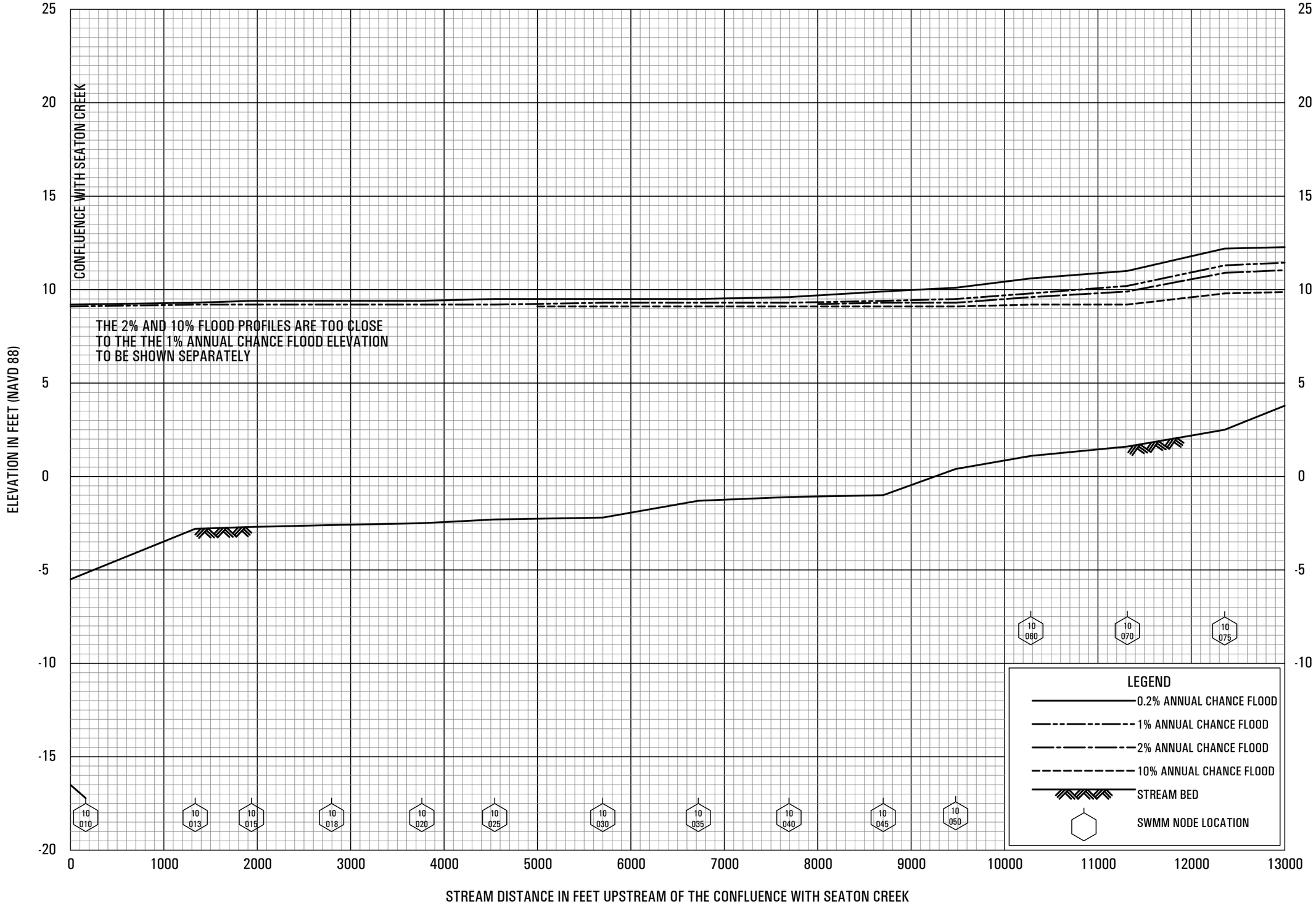

FLOOD PROFILES

SEATON CREEK TRIBUTARY 1

FEDERAL EMERGENCY MANAGEMENT AGENCY

DUVAL COUNTY, FL

(ALL JURISDICTIONS)

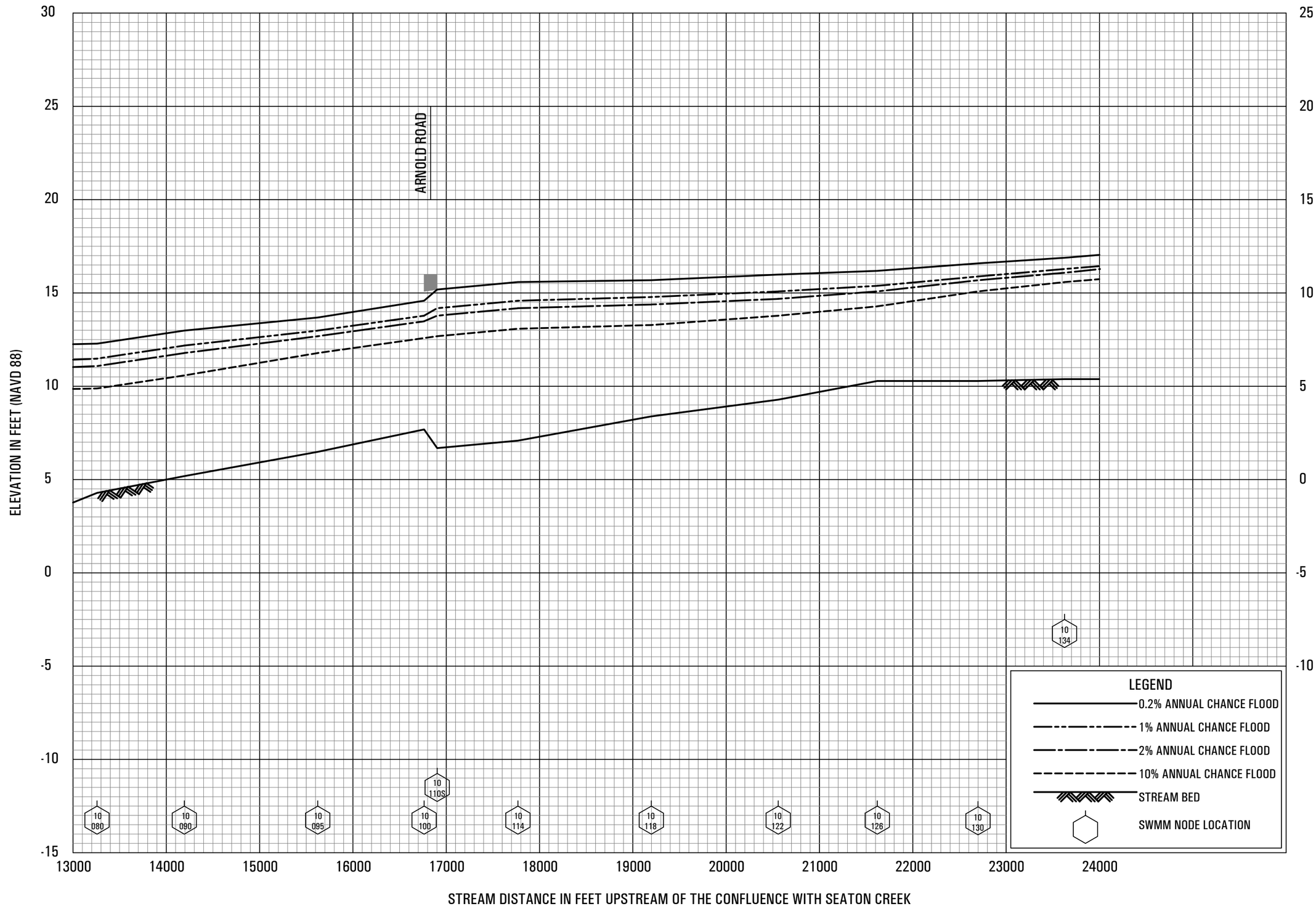

FLOOD PROFILES

SEATON CREEK TRIBUTARY 1

FEDERAL EMERGENCY MANAGEMENT AGENCY

DUVAL COUNTY, FL

(ALL JURISDICTIONS)

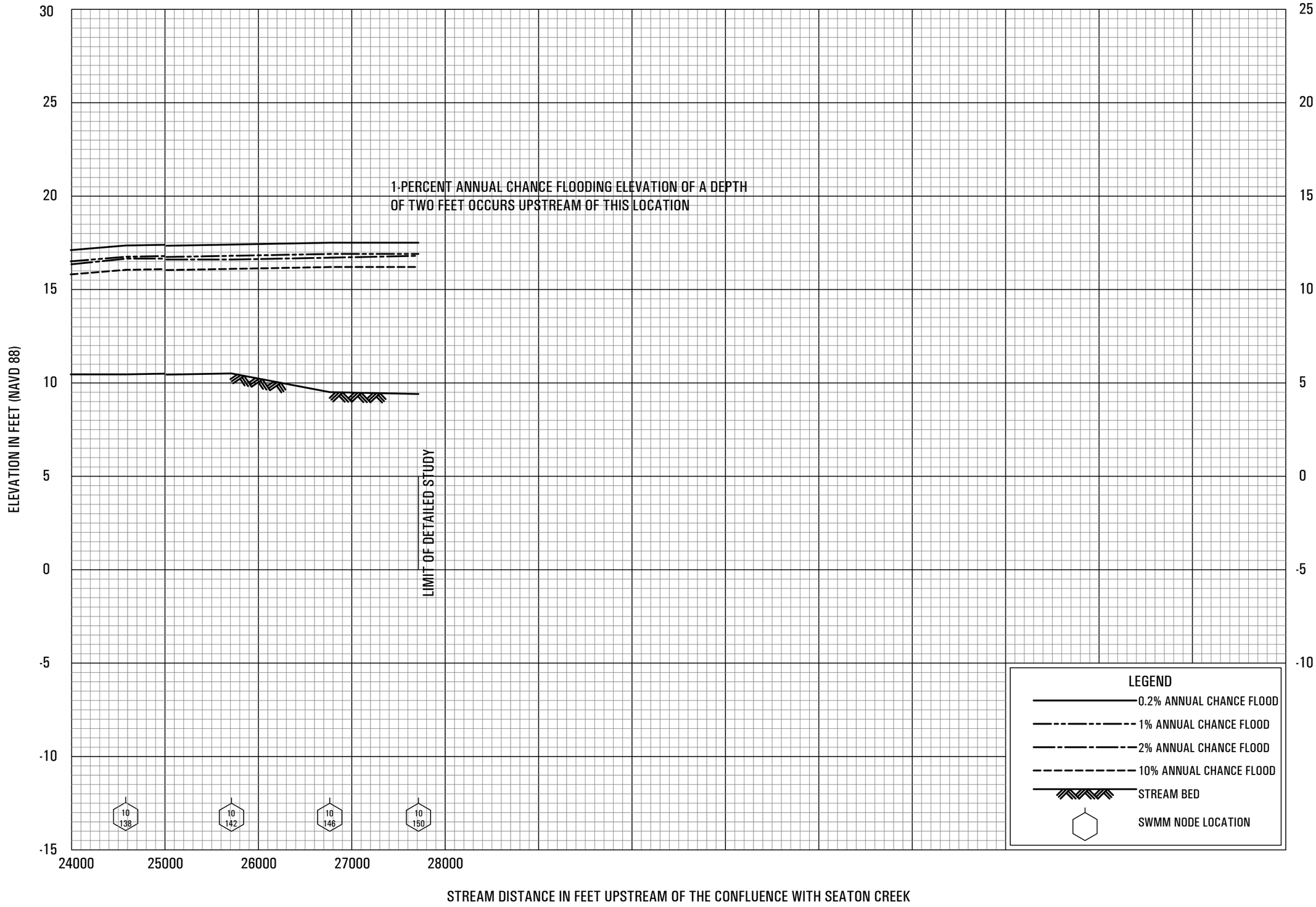

FLOOD PROFILES

SEATON CREEK TRIBUTARY 1

FEDERAL EMERGENCY MANAGEMENT AGENCY

DUVAL COUNTY, FL

(ALL JURISDICTIONS)

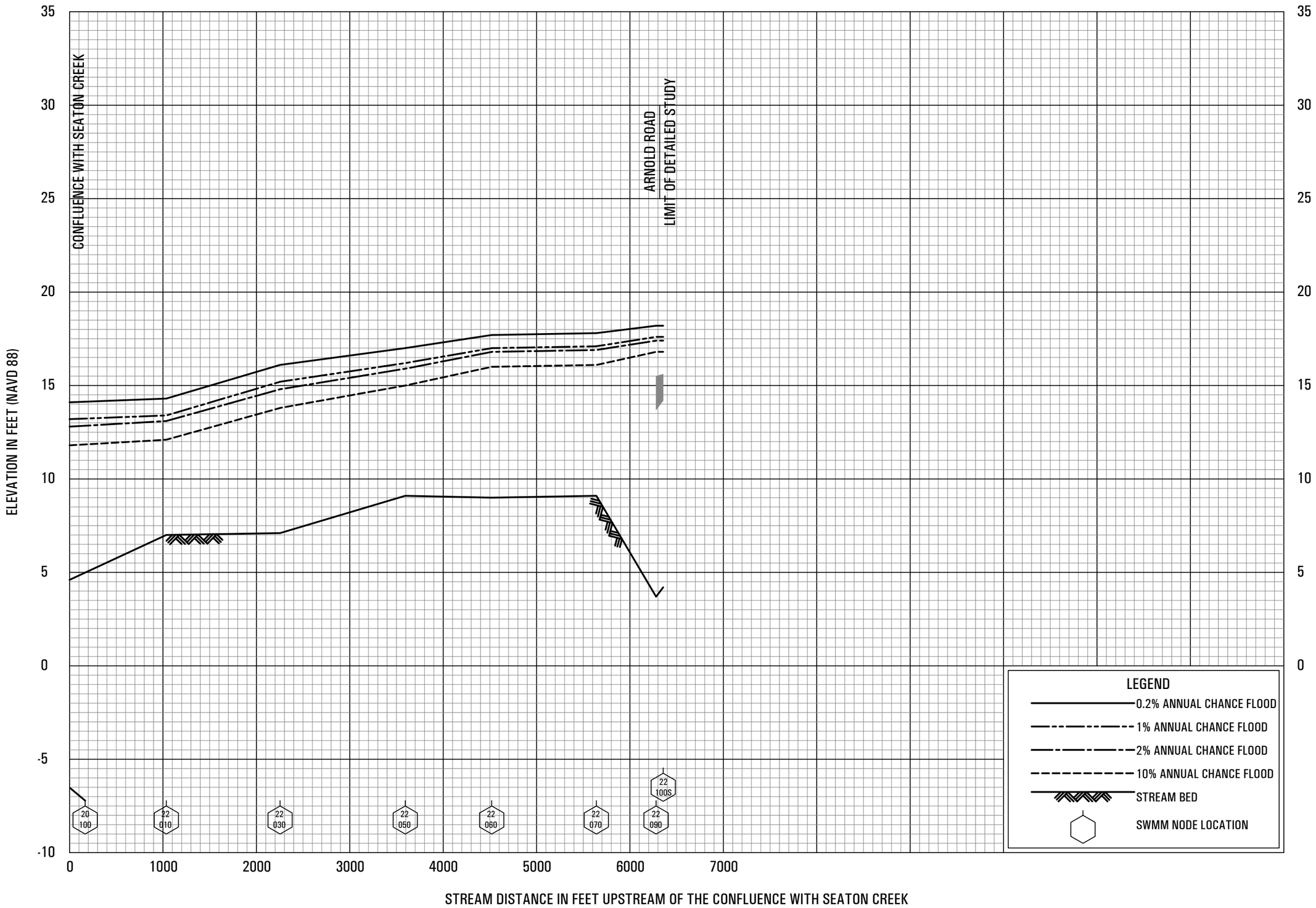

FLOOD PROFILES

SEATON CREEK TRIBUTARY 2

FEDERAL EMERGENCY MANAGEMENT AGENCY

DUVAL COUNTY, FL

(ALL JURISDICTIONS)

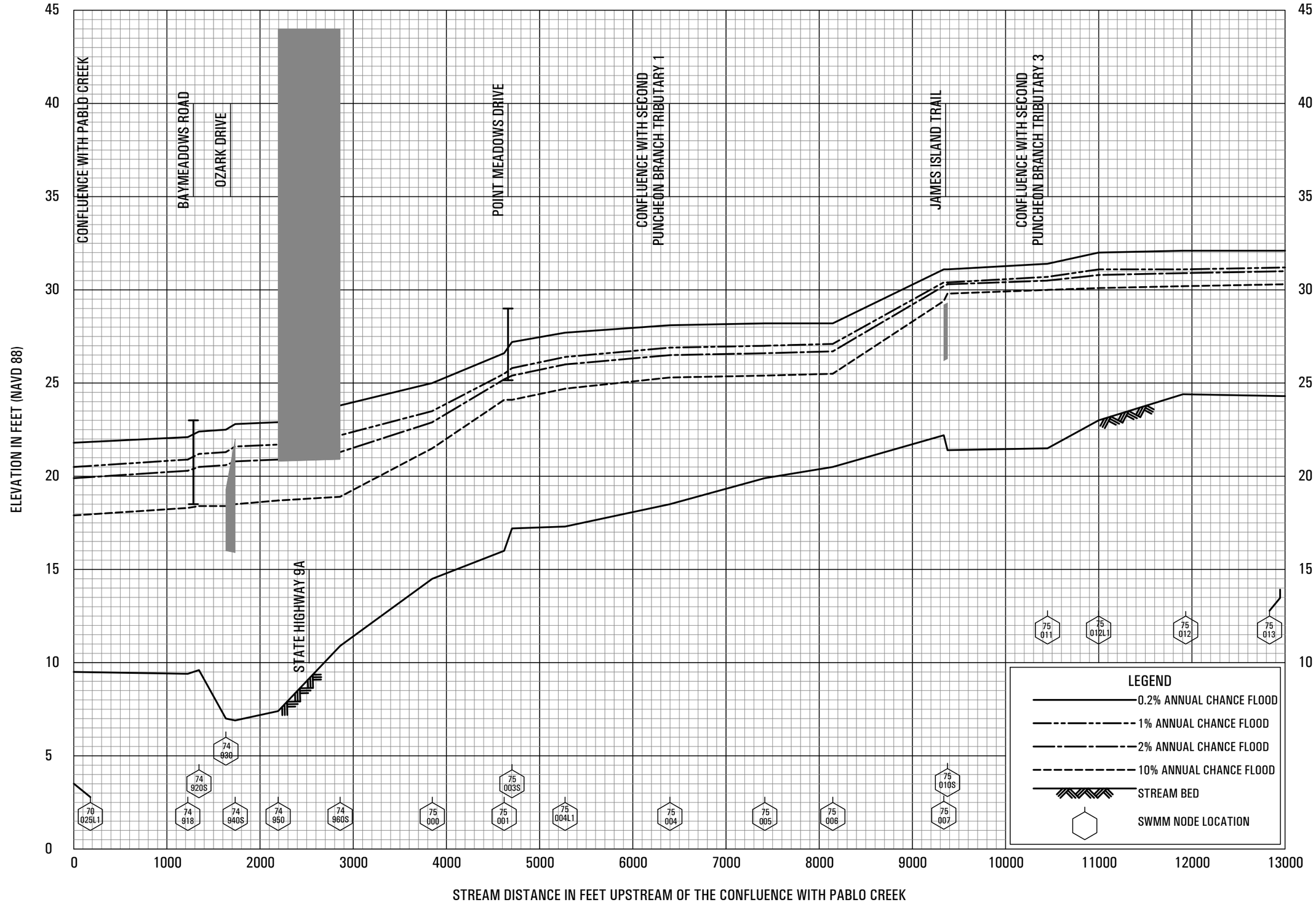

FLOOD PROFILES

SECOND PUNCHEON BRANCH

FEDERAL EMERGENCY MANAGEMENT AGENCY

DUVAL COUNTY, FL

(ALL JURISDICTIONS)

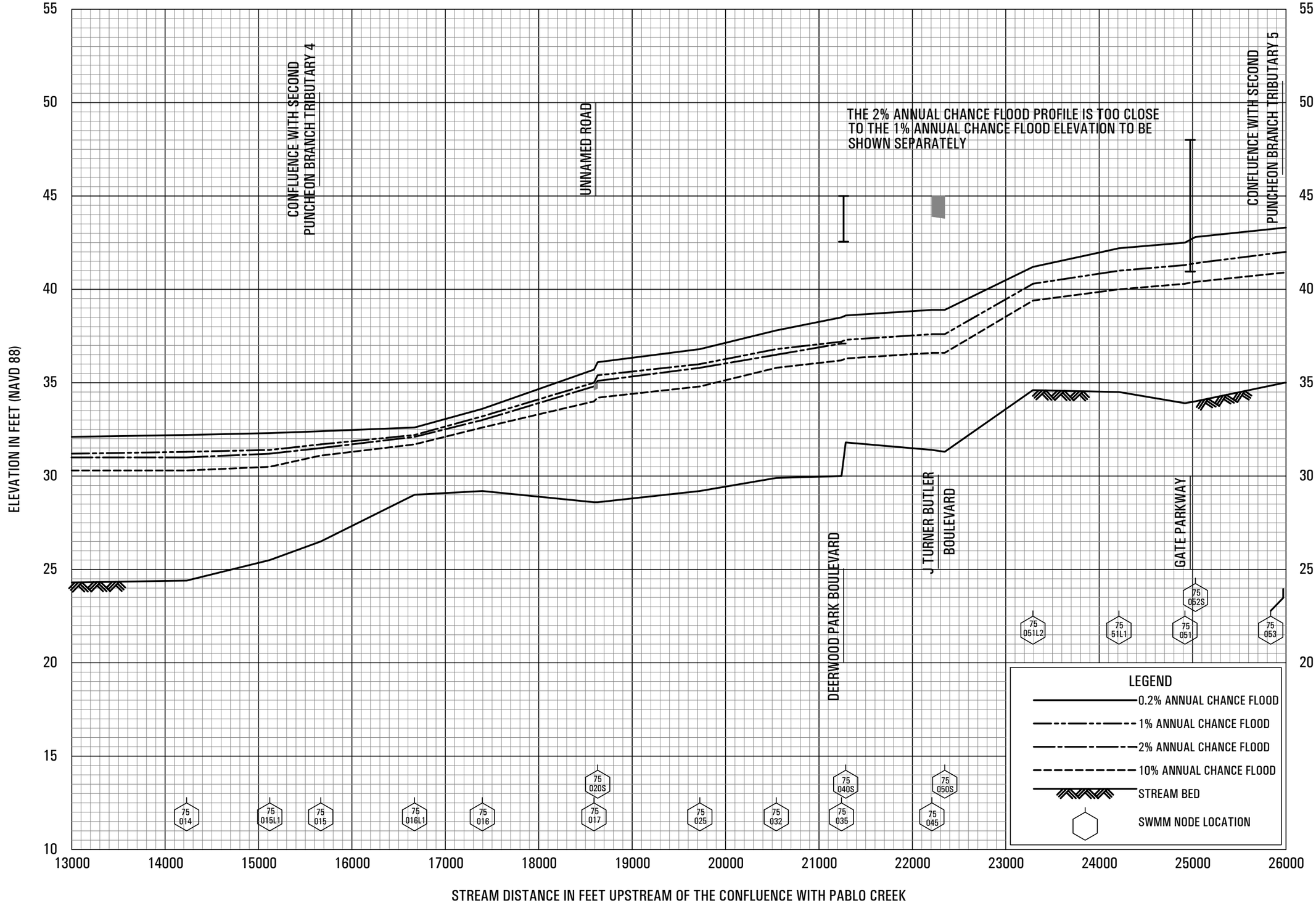

FLOOD PROFILES

SECOND PUNCHEON BRANCH

FEDERAL EMERGENCY MANAGEMENT AGENCY

DUVAL COUNTY, FL

(ALL JURISDICTIONS)

253P

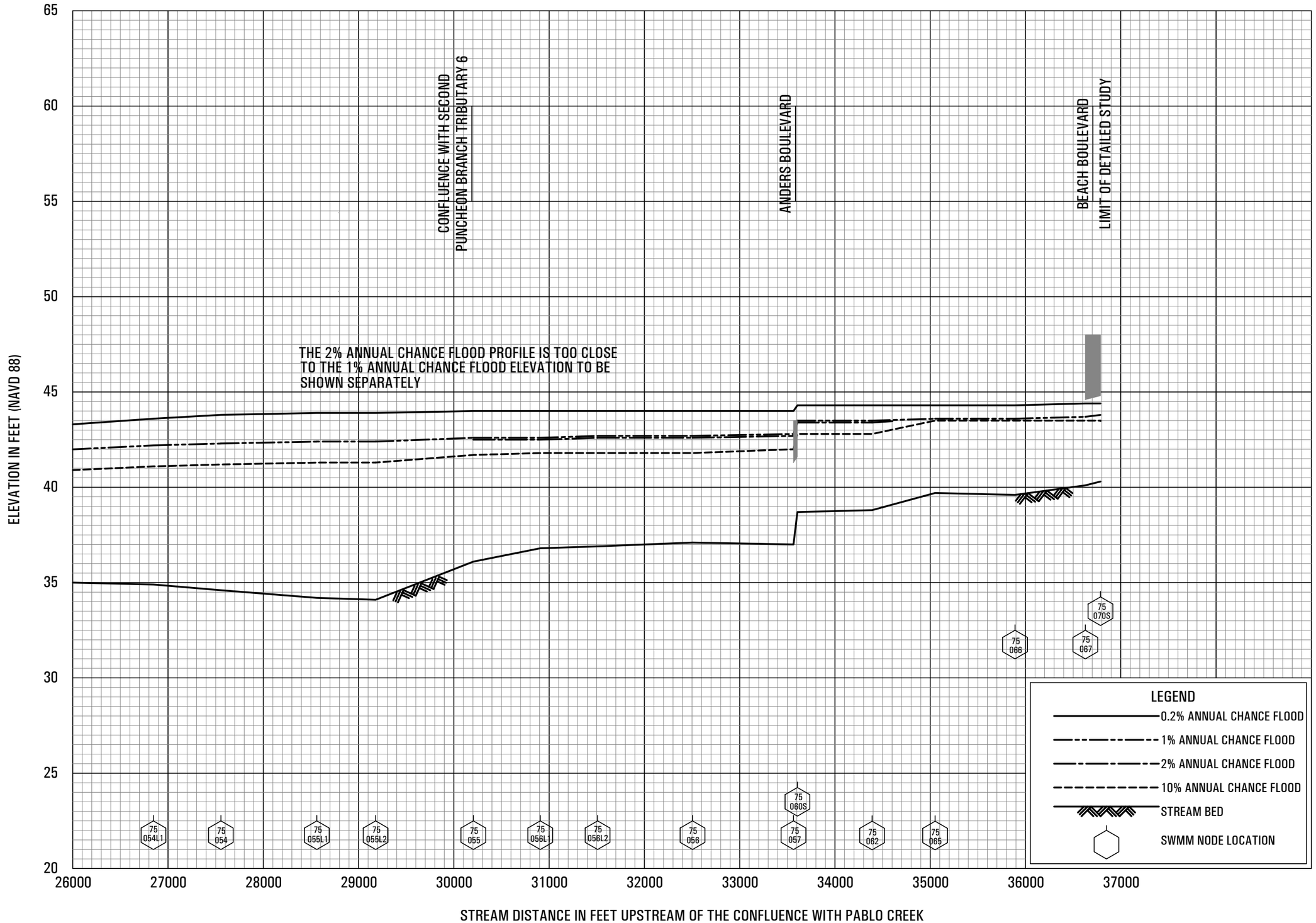

FLOOD PROFILES

SECOND PUNCHEON BRANCH

FEDERAL EMERGENCY MANAGEMENT AGENCY

DUVAL COUNTY, FL

(ALL JURISDICTIONS)

254P

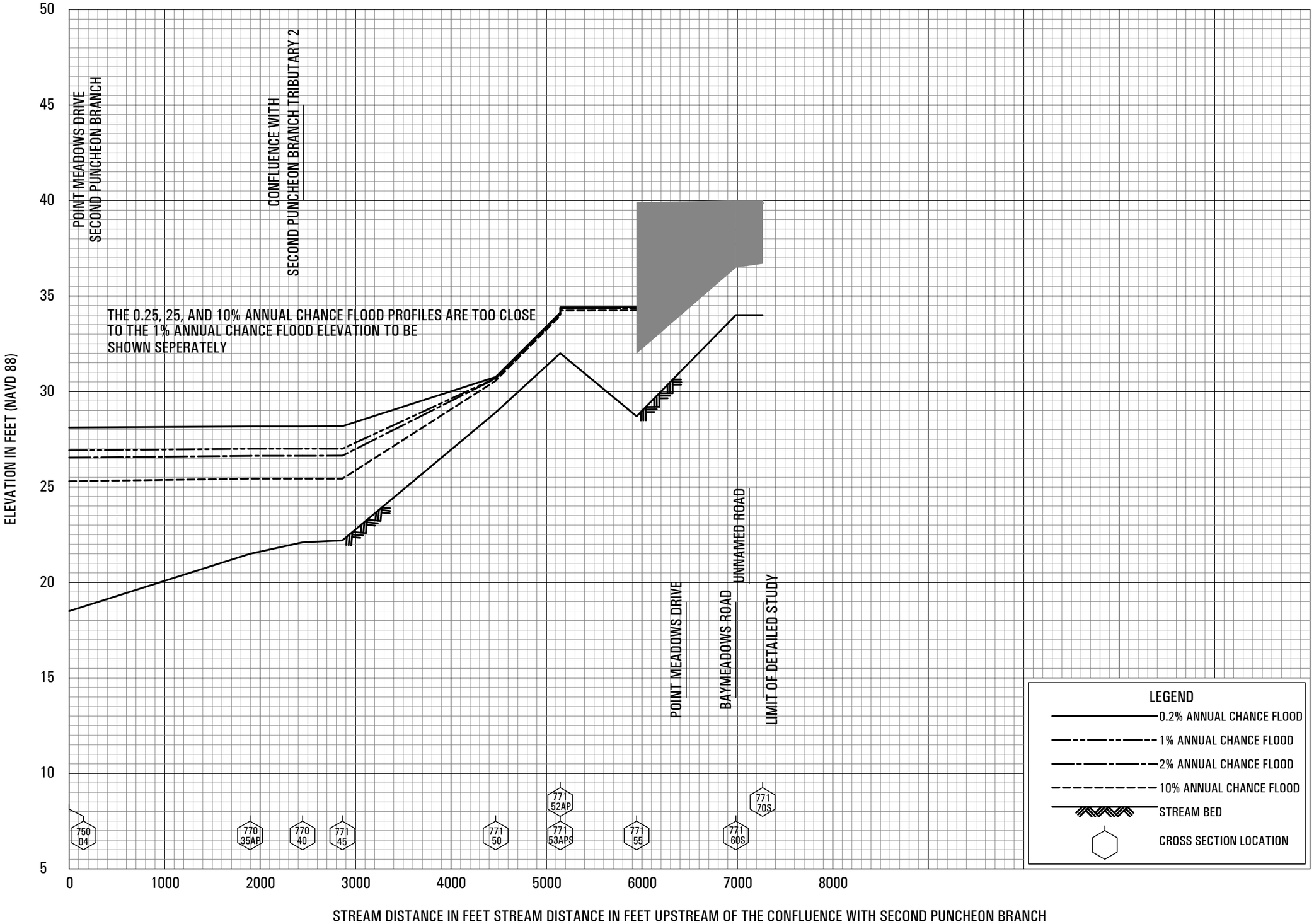

FLOOD PROFILES

SECOND PUNCHEON BRANCH TRIBUTARY 1

FEDERAL EMERGENCY MANAGEMENT AGENCY

DUVAL COUNTY, FL

(ALL JURISDICTIONS)

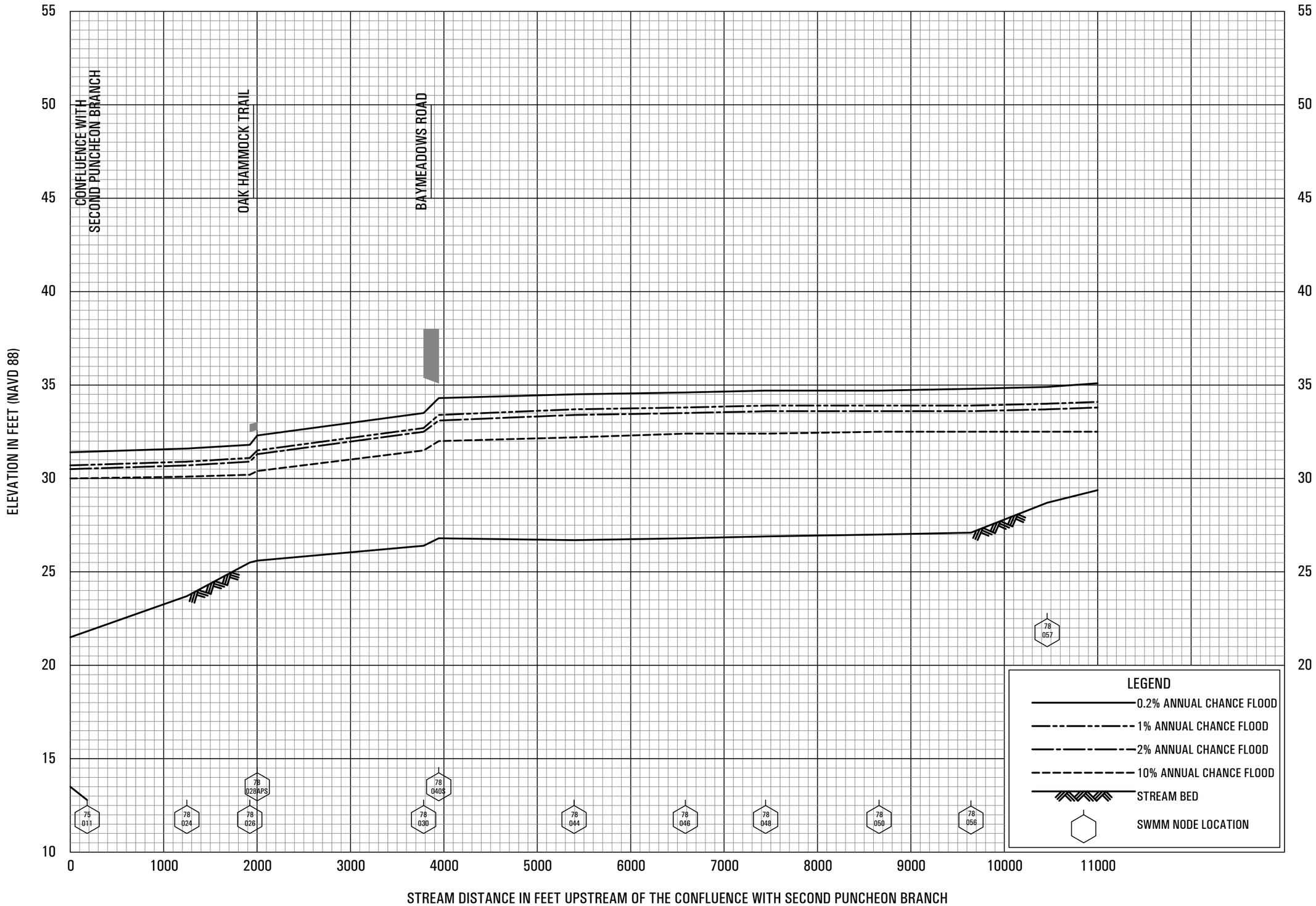

FLOOD PROFILES

SECOND PUNCHEON BRANCH TRIBUTARY 3

FEDERAL EMERGENCY MANAGEMENT AGENCY

DUVAL COUNTY, FL

(ALL JURISDICTIONS)

256P

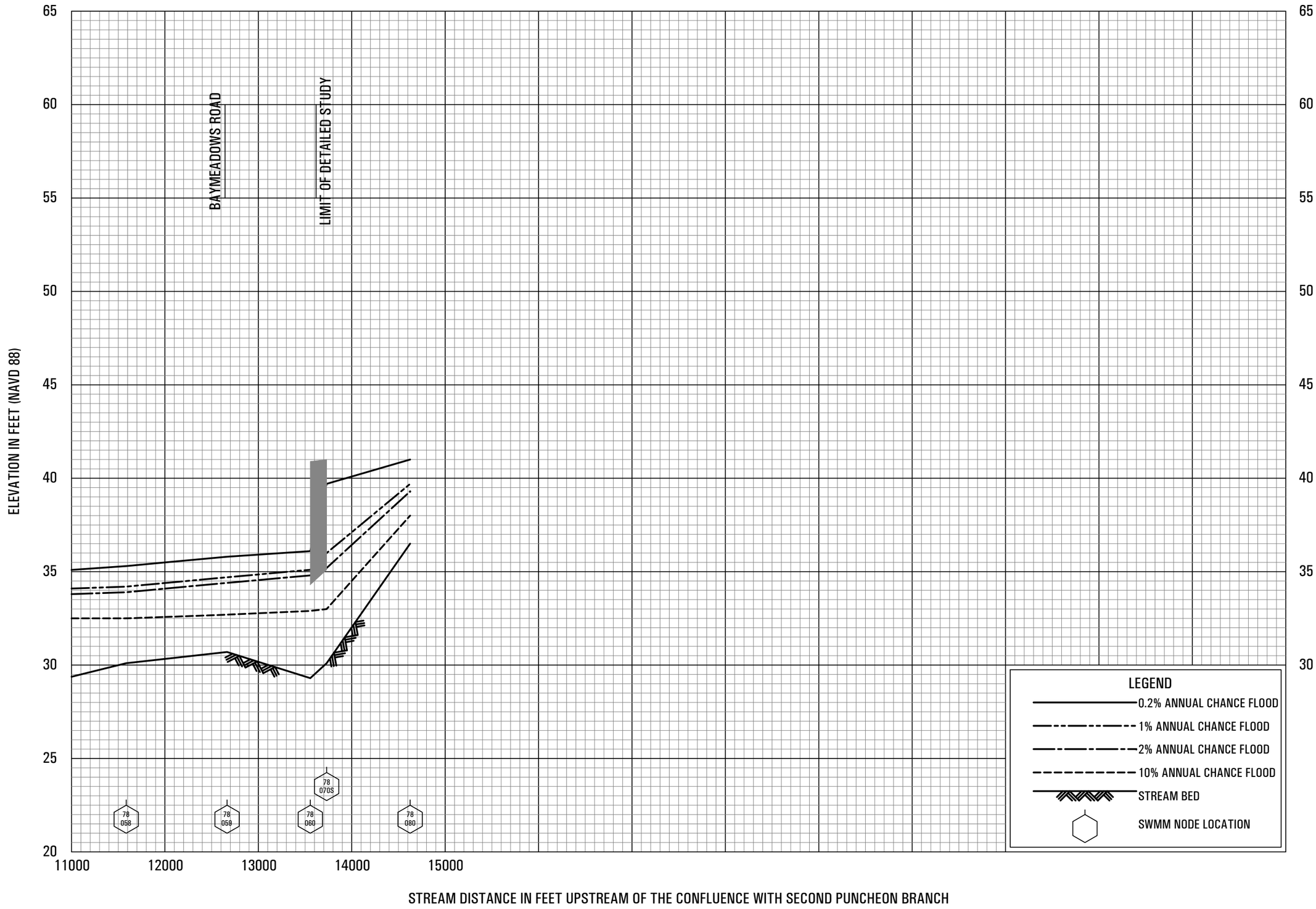

FLOOD PROFILES

SECOND PUNCHEON BRANCH TRIBUTARY 3

FEDERAL EMERGENCY MANAGEMENT AGENCY

DUVAL COUNTY, FL

(ALL JURISDICTIONS)



FLOOD PROFILES

SECOND PUNCHEON BRANCH TRIBUTARY 4

FEDERAL EMERGENCY MANAGEMENT AGENCY

DUVAL COUNTY, FL

(ALL JURISDICTIONS)

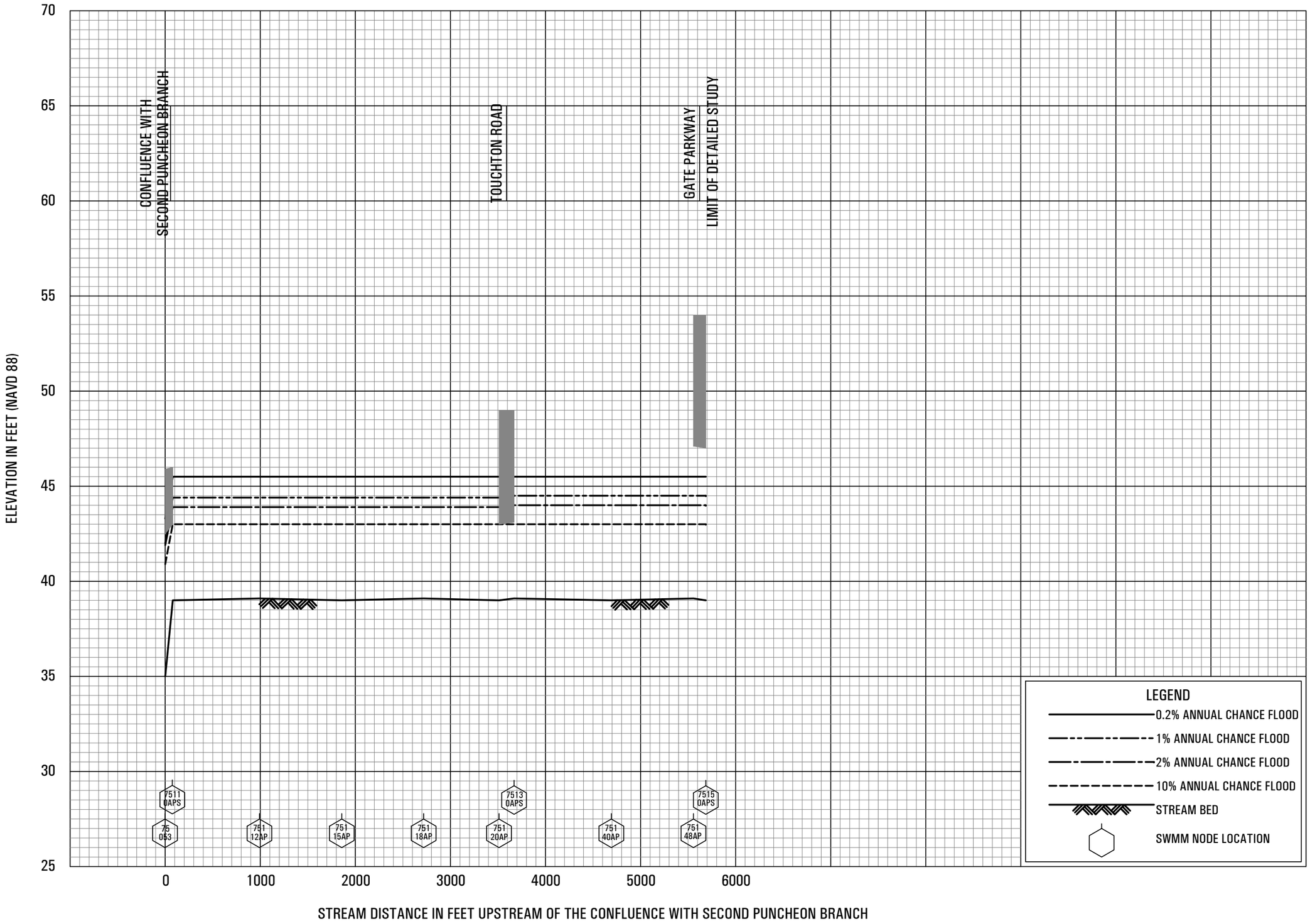

FLOOD PROFILES

SECOND PUNCHEON BRANCH TRIBUTARY 5

FEDERAL EMERGENCY MANAGEMENT AGENCY

DUVAL COUNTY, FL

(ALL JURISDICTIONS)

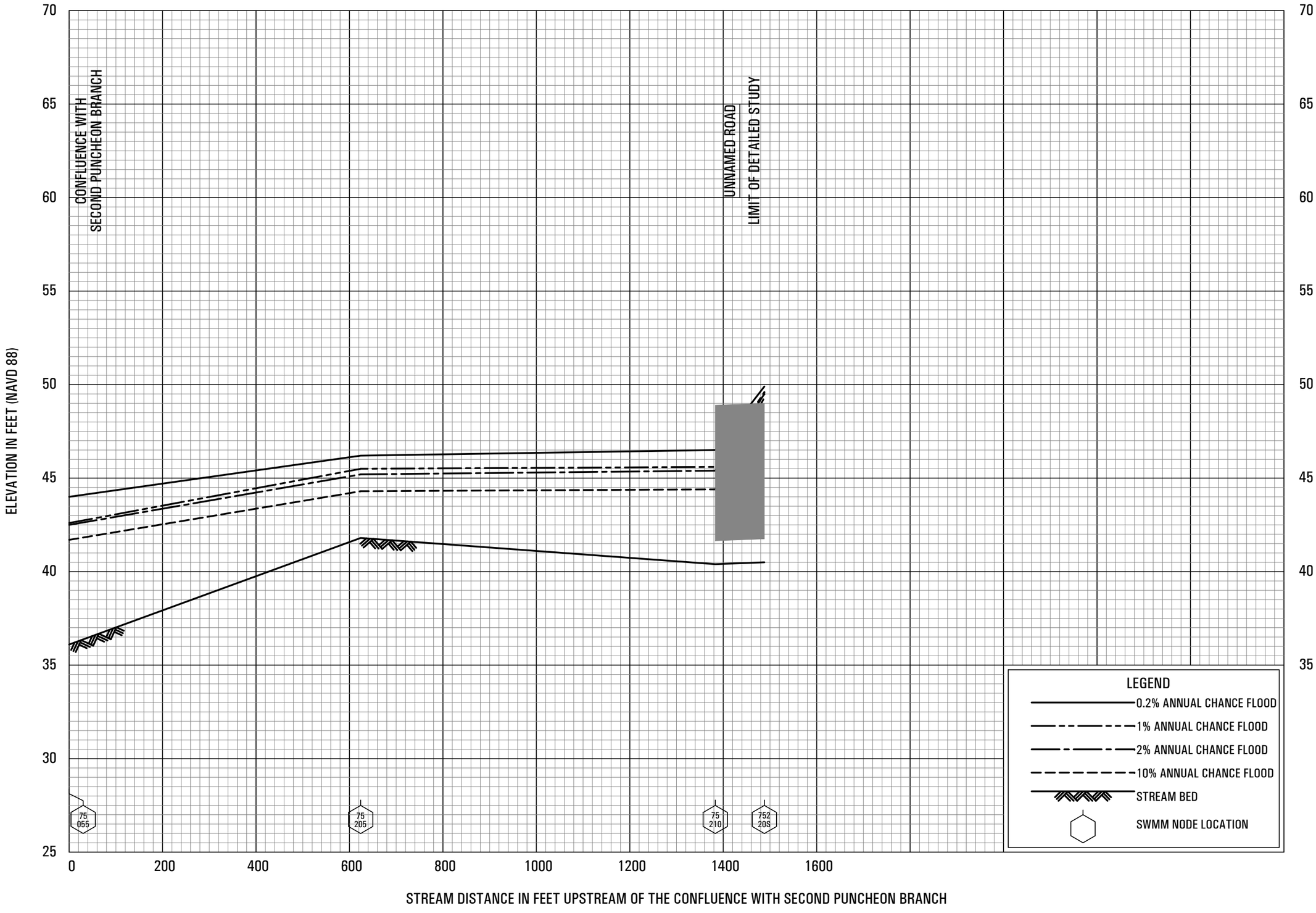

FLOOD PROFILES

SECOND PUNCHEON BRANCH TRIBUTARY 6

FEDERAL EMERGENCY MANAGEMENT AGENCY

DUVAL COUNTY, FL

(ALL JURISDICTIONS)

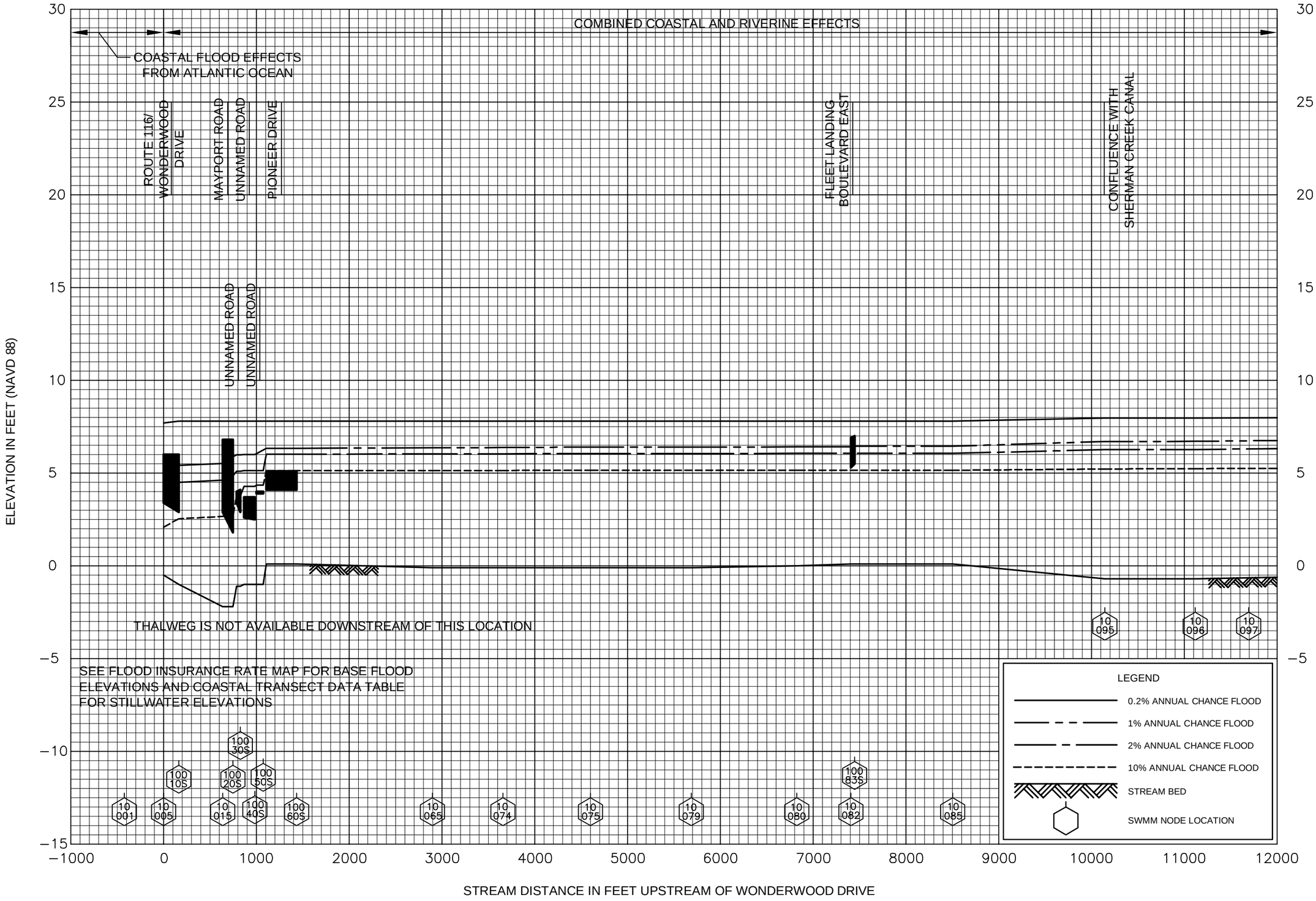

FLOOD PROFILES

SHERMAN CREEK

FEDERAL EMERGENCY MANAGEMENT AGENCY

DUVAL COUNTY, FL

(ALL JURISDICTIONS)

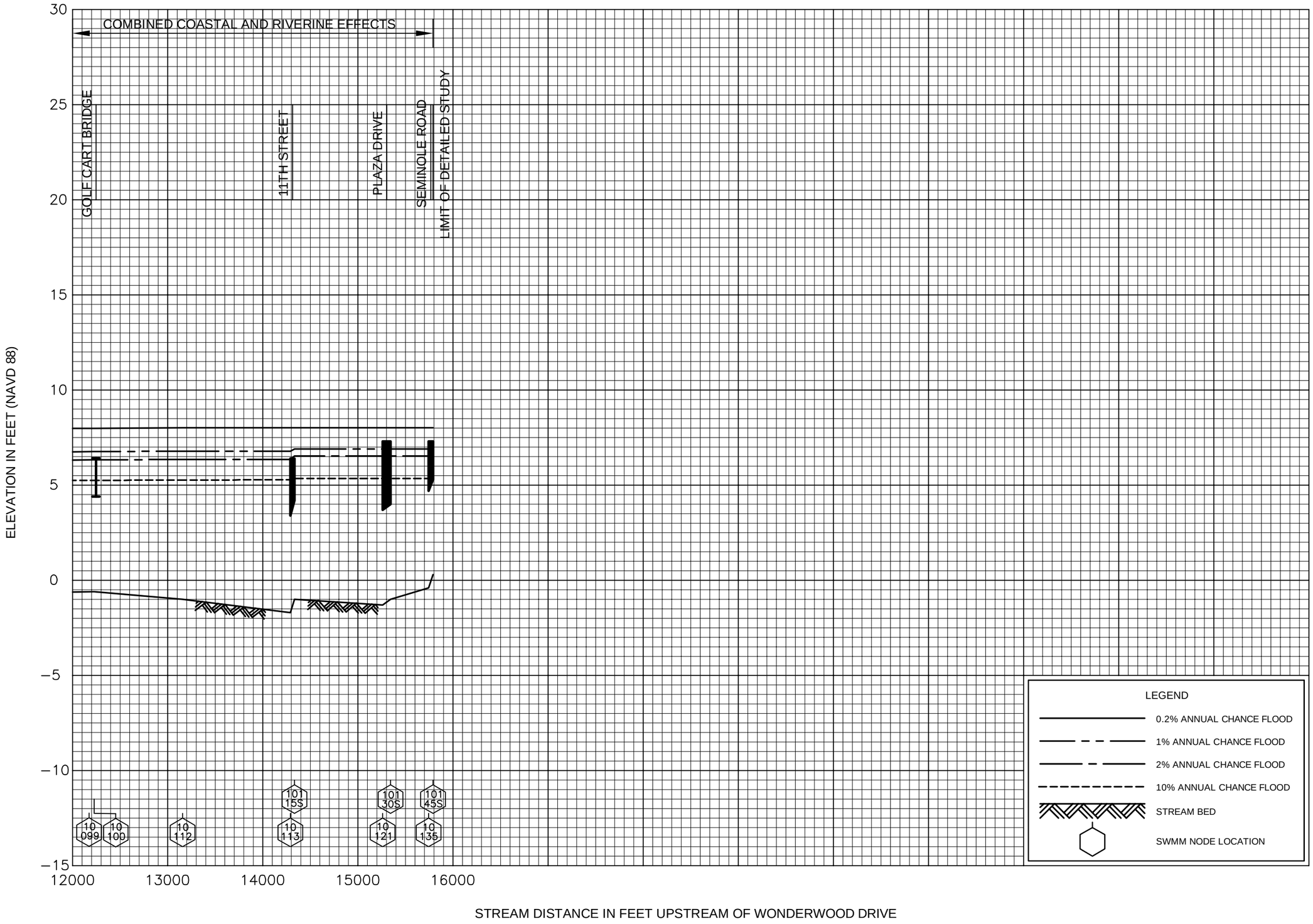

FLOOD PROFILES

SHERMAN CREEK

FEDERAL EMERGENCY MANAGEMENT AGENCY

DUVAL COUNTY, FL

(ALL JURISDICTIONS)

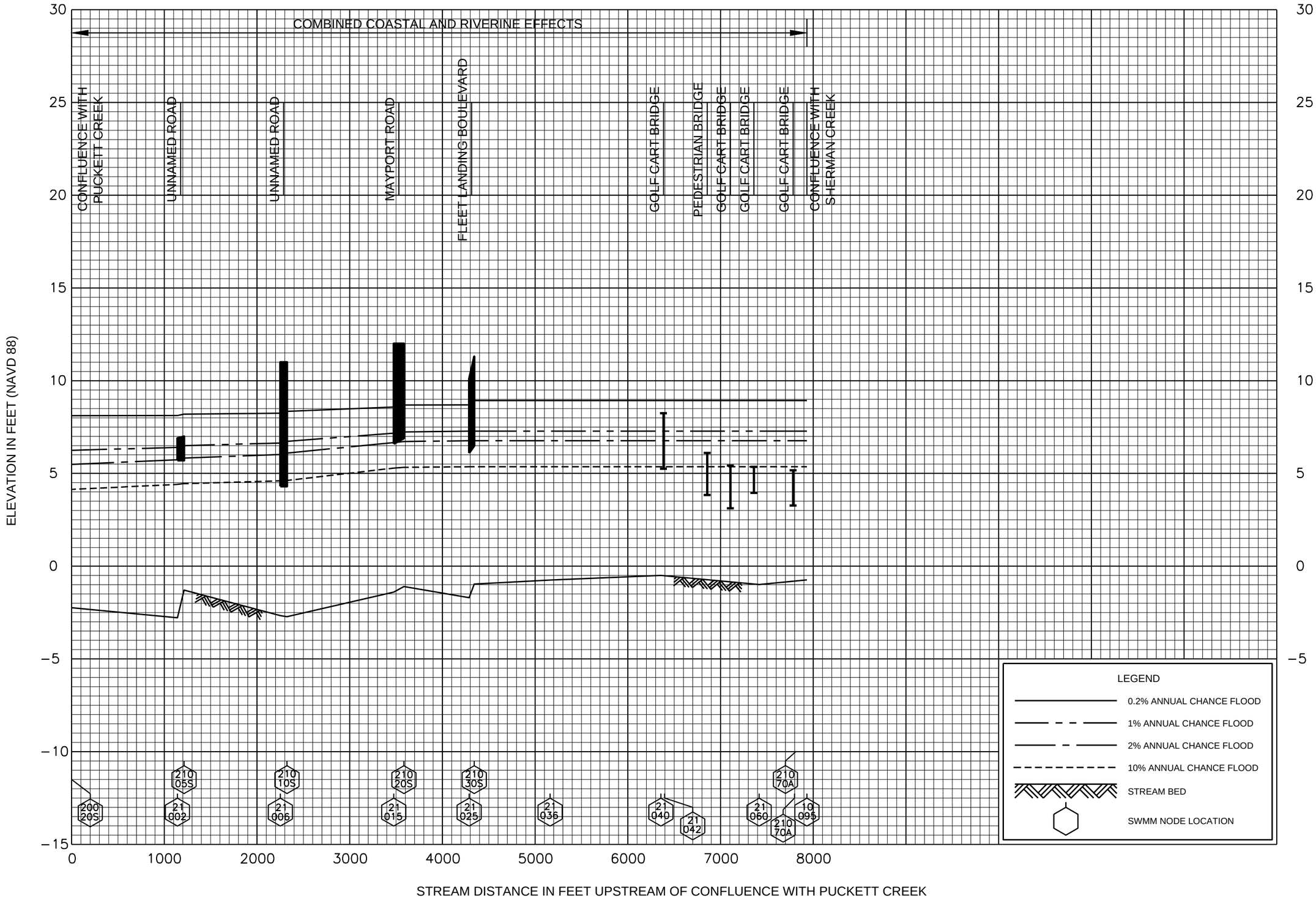

FLOOD PROFILES

SHERMAN CREEK CANAL

FEDERAL EMERGENCY MANAGEMENT AGENCY

DUVAL COUNTY, FL

(ALL JURISDICTIONS)

263P



FLOOD PROFILES

SILVERSMITH CREEK

FEDERAL EMERGENCY MANAGEMENT AGENCY

DUVAL COUNTY, FL
(ALL JURISDICTIONS)

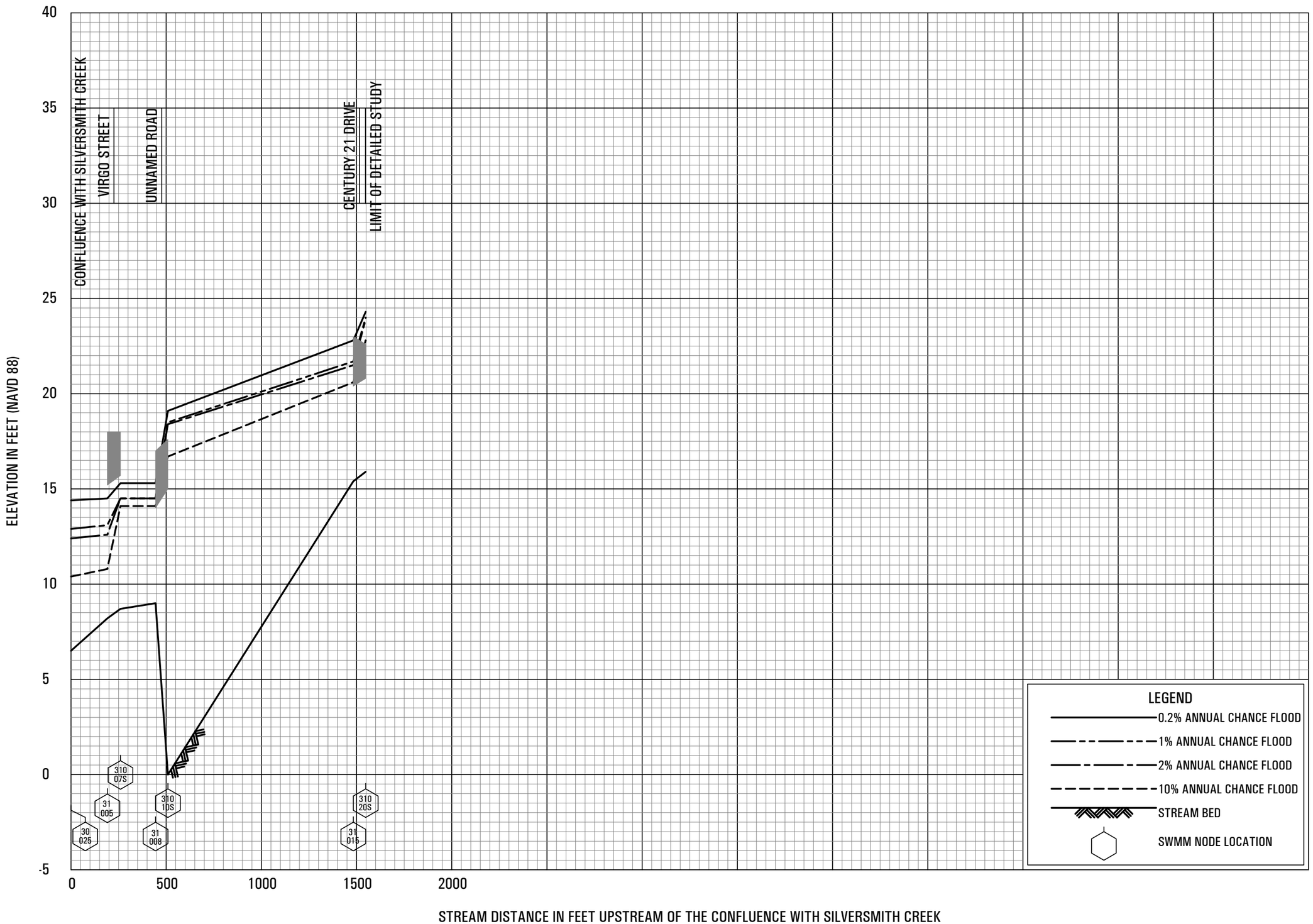

FLOOD PROFILES

SILVERSMITH CREEK TRIBUTARY 1

FEDERAL EMERGENCY MANAGEMENT AGENCY

DUVAL COUNTY, FL

(ALL JURISDICTIONS)

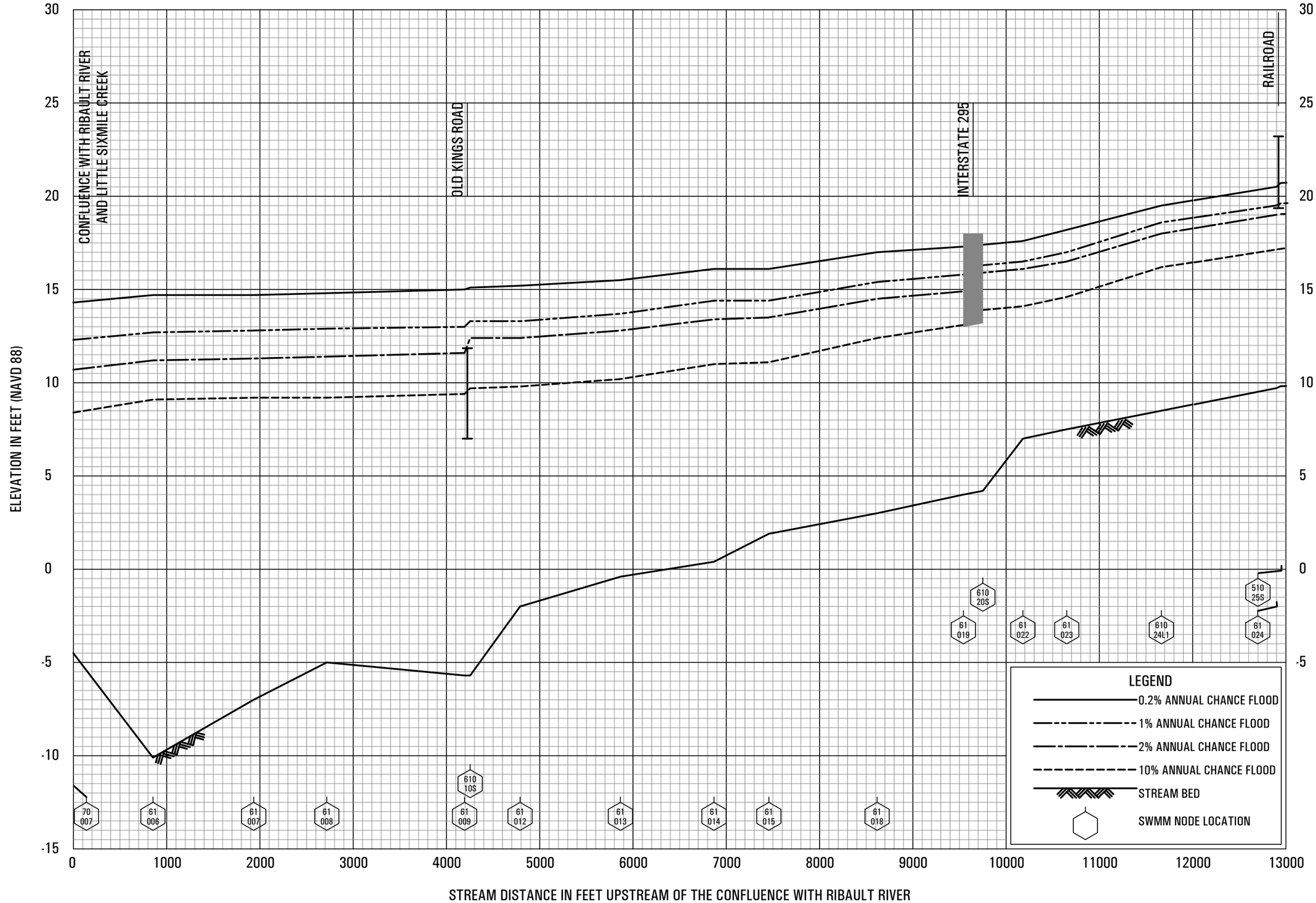

FLOOD PROFILES

SIXMILE CREEK

FEDERAL EMERGENCY MANAGEMENT AGENCY

DUVAL COUNTY, FL

(ALL JURISDICTIONS)

266P

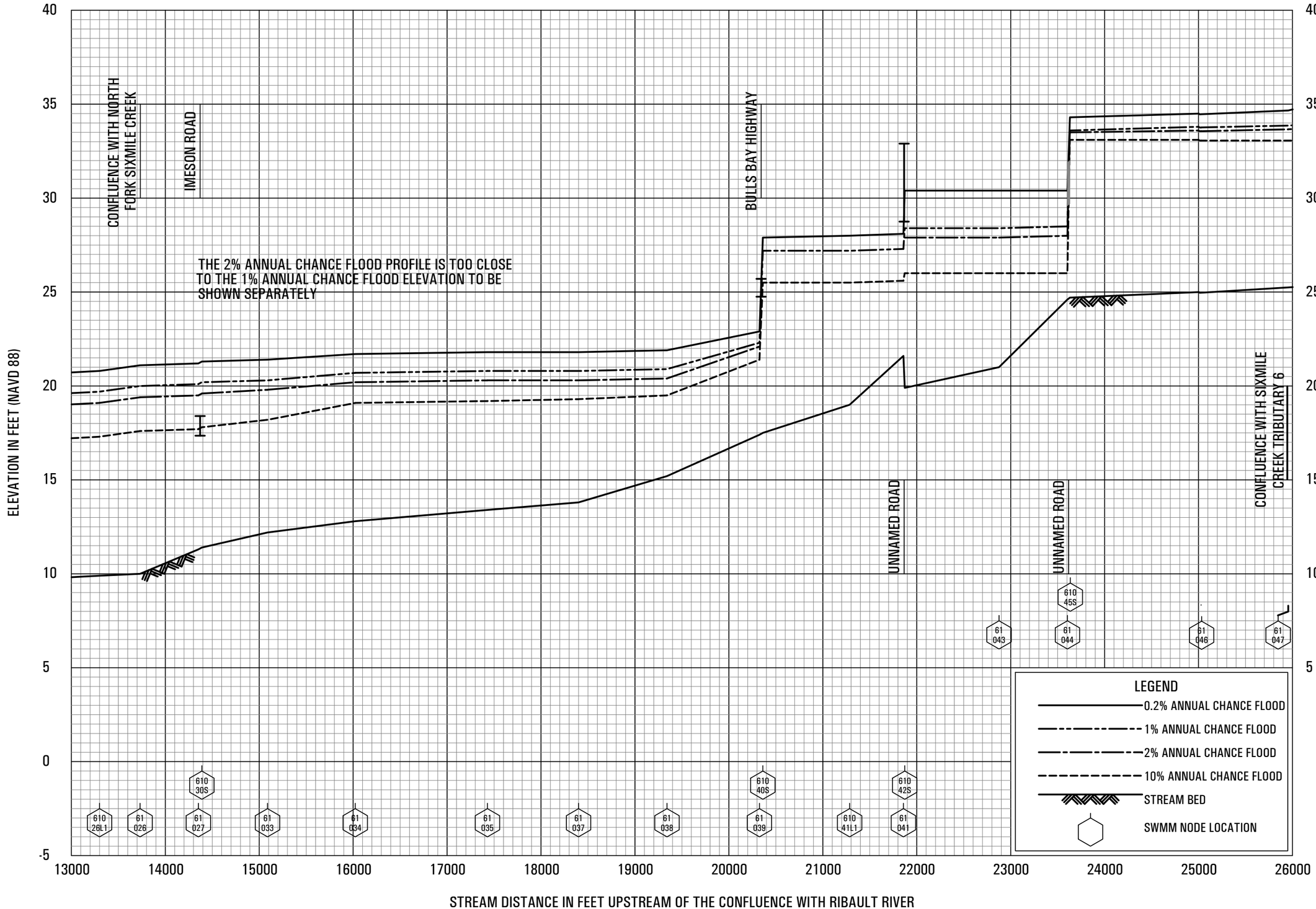

FLOOD PROFILES

SIXMILE CREEK

FEDERAL EMERGENCY MANAGEMENT AGENCY

DUVAL COUNTY, FL

(ALL JURISDICTIONS)

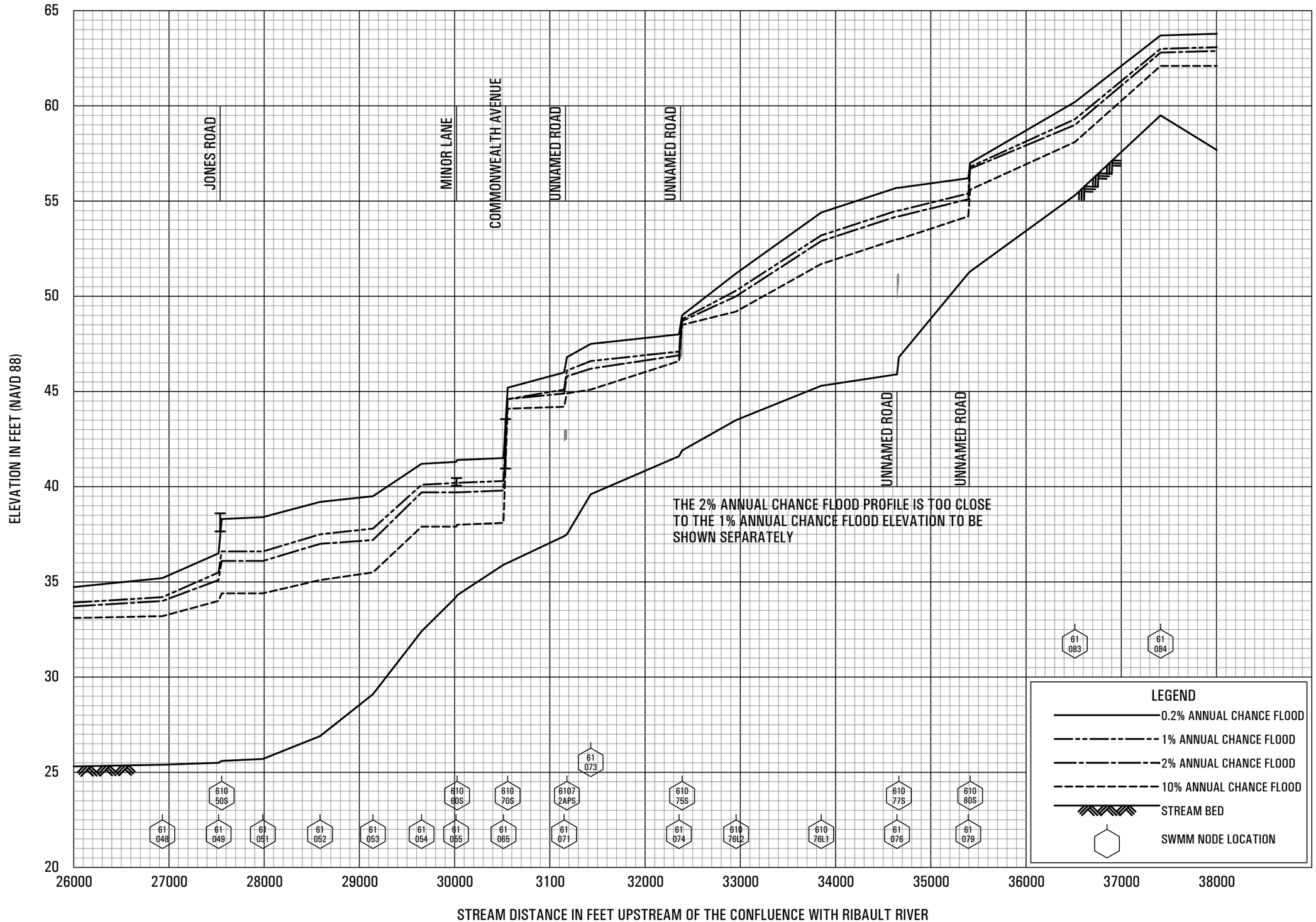

FLOOD PROFILES

SIXMILE CREEK

FEDERAL EMERGENCY MANAGEMENT AGENCY

DUVAL COUNTY, FL

(ALL JURISDICTIONS)

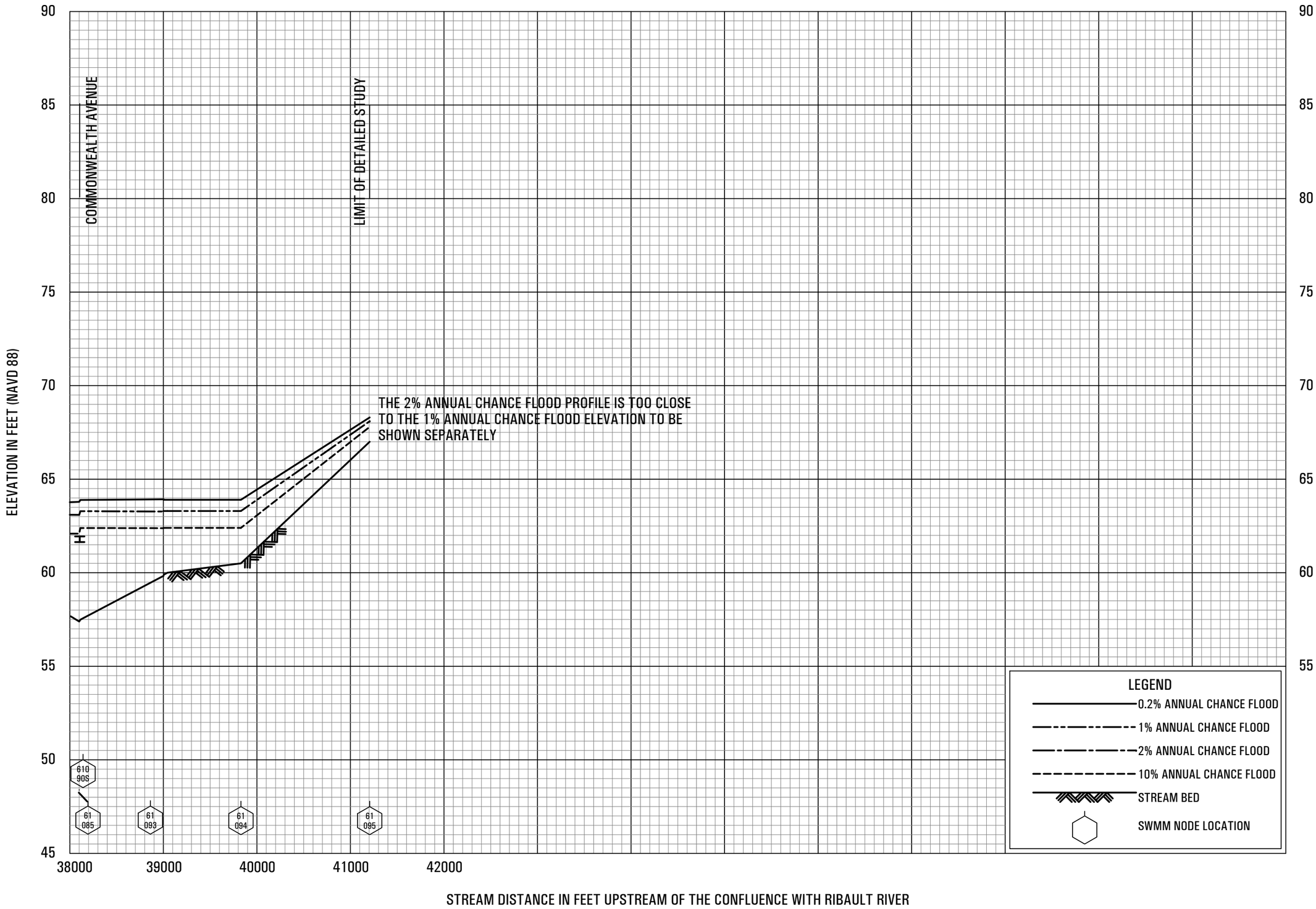

FLOOD PROFILES

SIXMILE CREEK

FEDERAL EMERGENCY MANAGEMENT AGENCY

DUVAL COUNTY, FL

(ALL JURISDICTIONS)

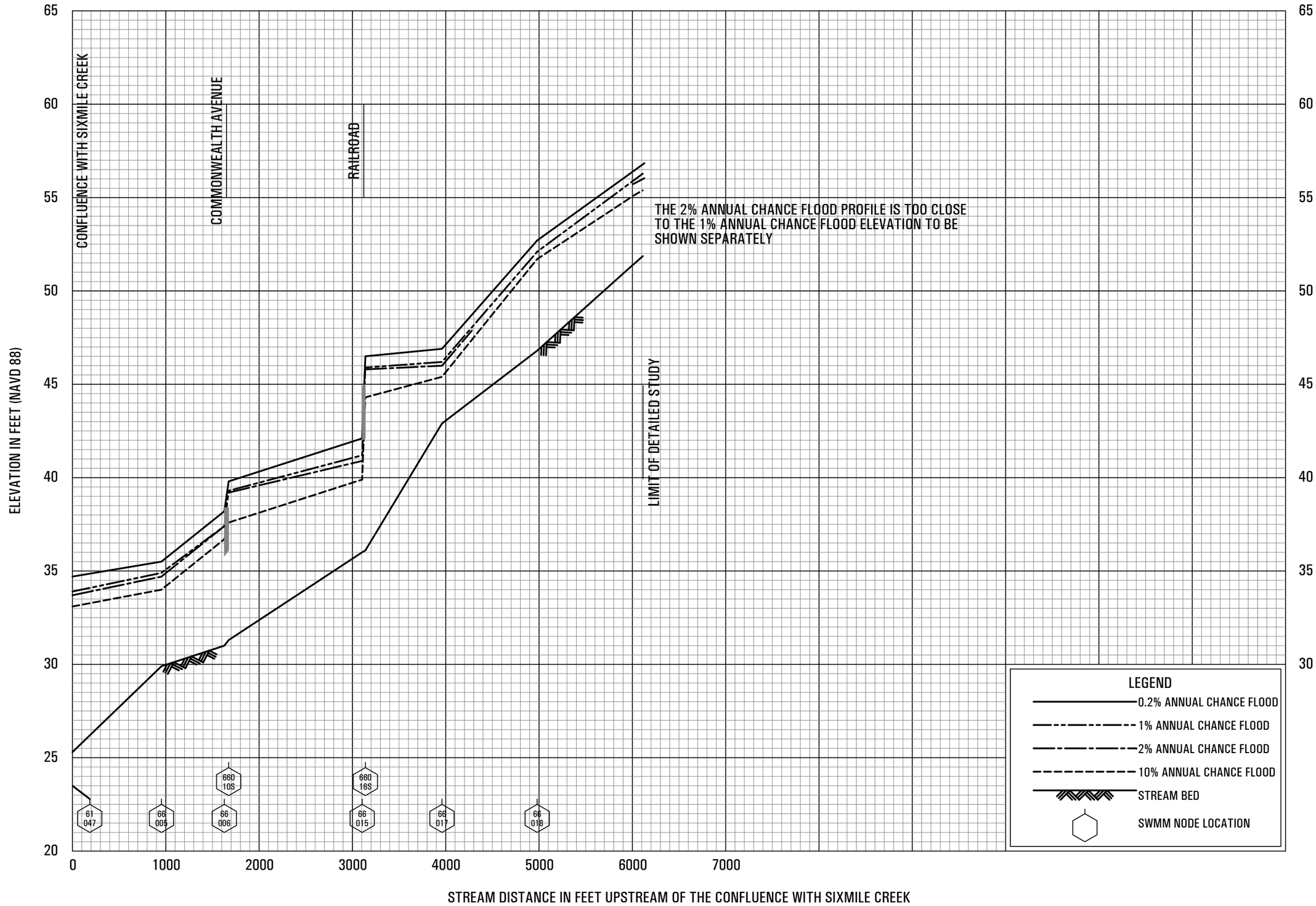

FLOOD PROFILES

SIXMILE CREEK TRIBUTARY 6

FEDERAL EMERGENCY MANAGEMENT AGENCY

DUVAL COUNTY, FL

(ALL JURISDICTIONS)

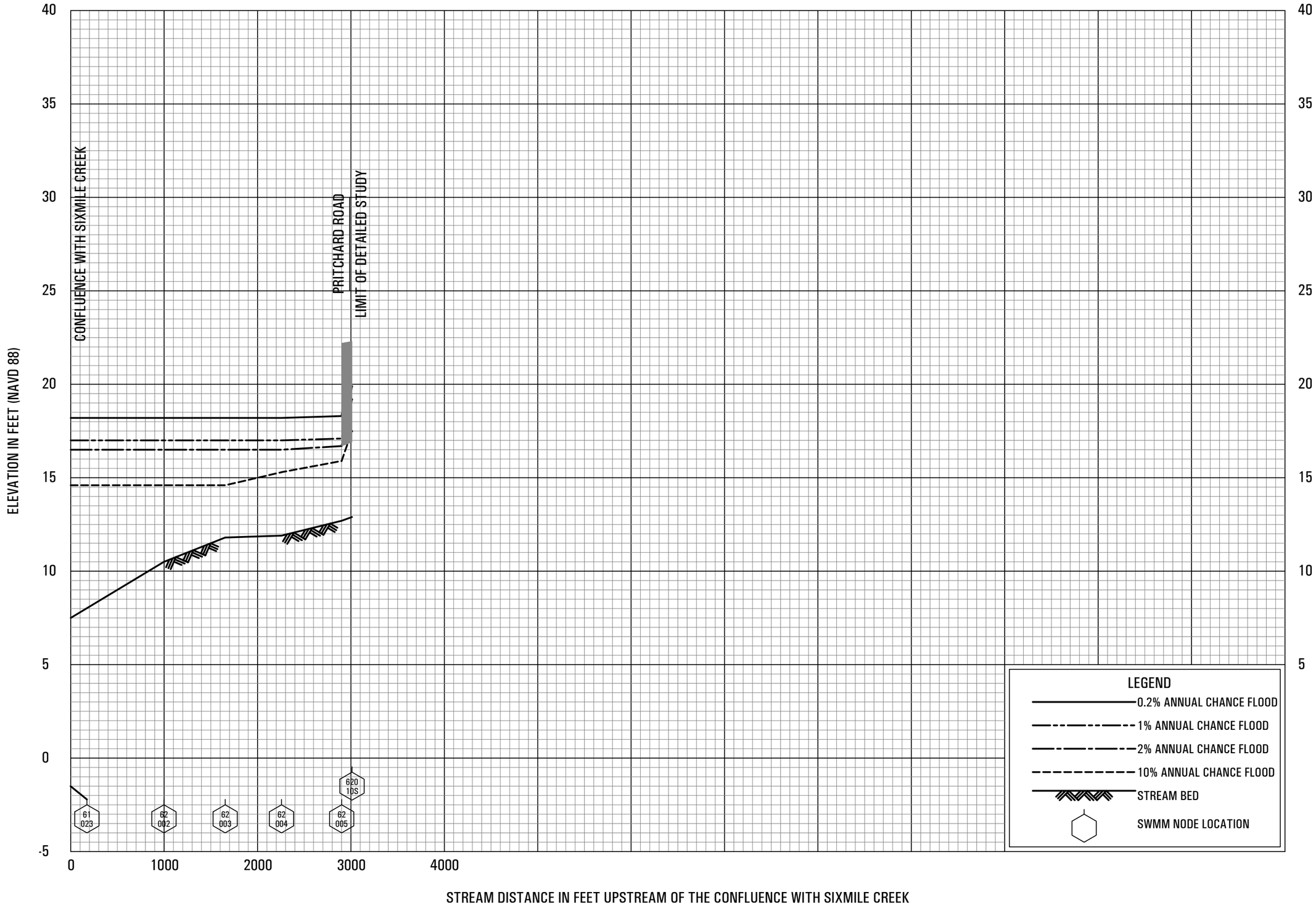

FLOOD PROFILES

SIXMILE CREEK TRIBUTARY 9

FEDERAL EMERGENCY MANAGEMENT AGENCY

DUVAL COUNTY, FL

(ALL JURISDICTIONS)

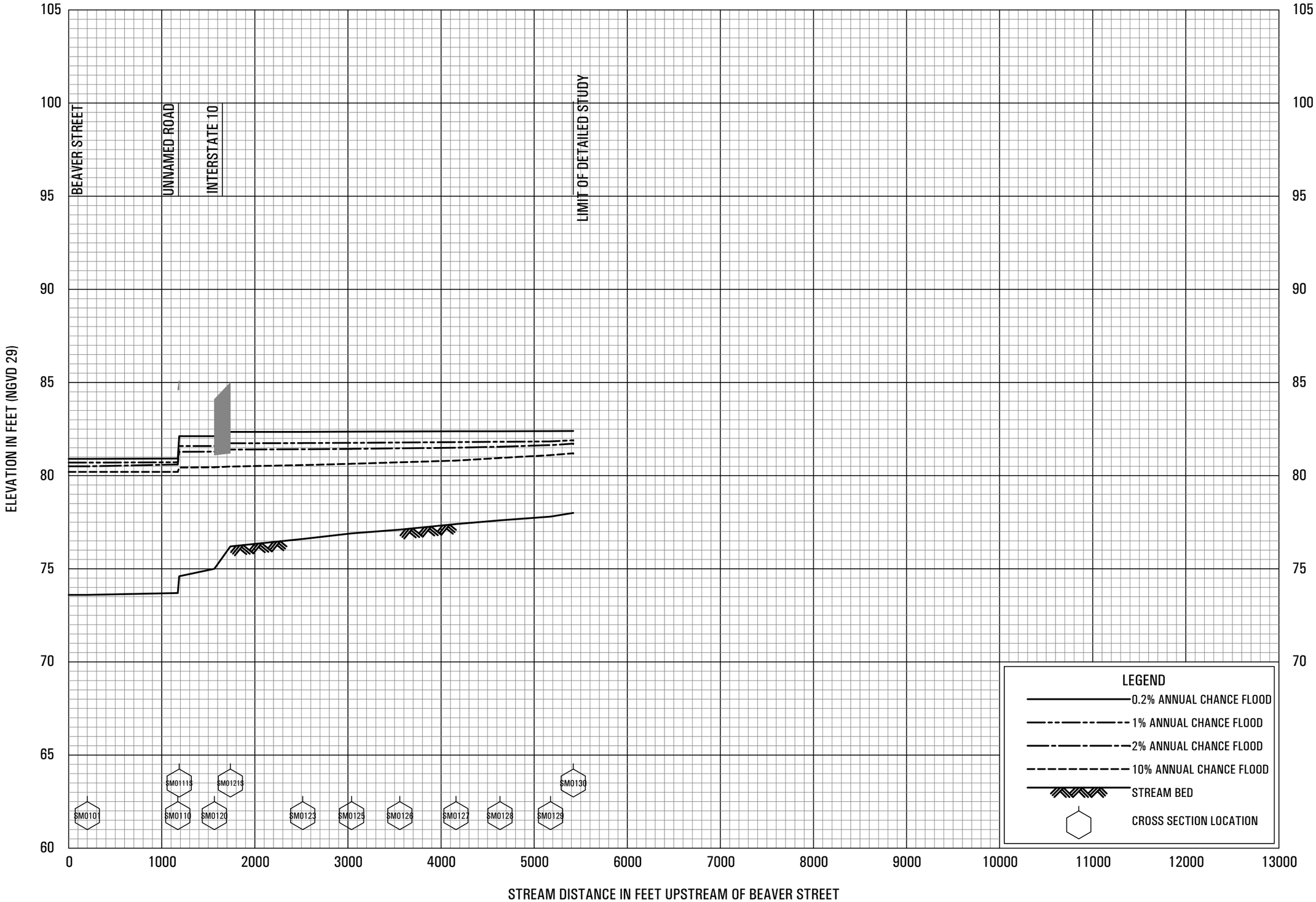

FLOOD PROFILES

ST. MARY'S RIVER TRIBUTARY

FEDERAL EMERGENCY MANAGEMENT AGENCY

DUVAL COUNTY, FL

(ALL JURISDICTIONS)

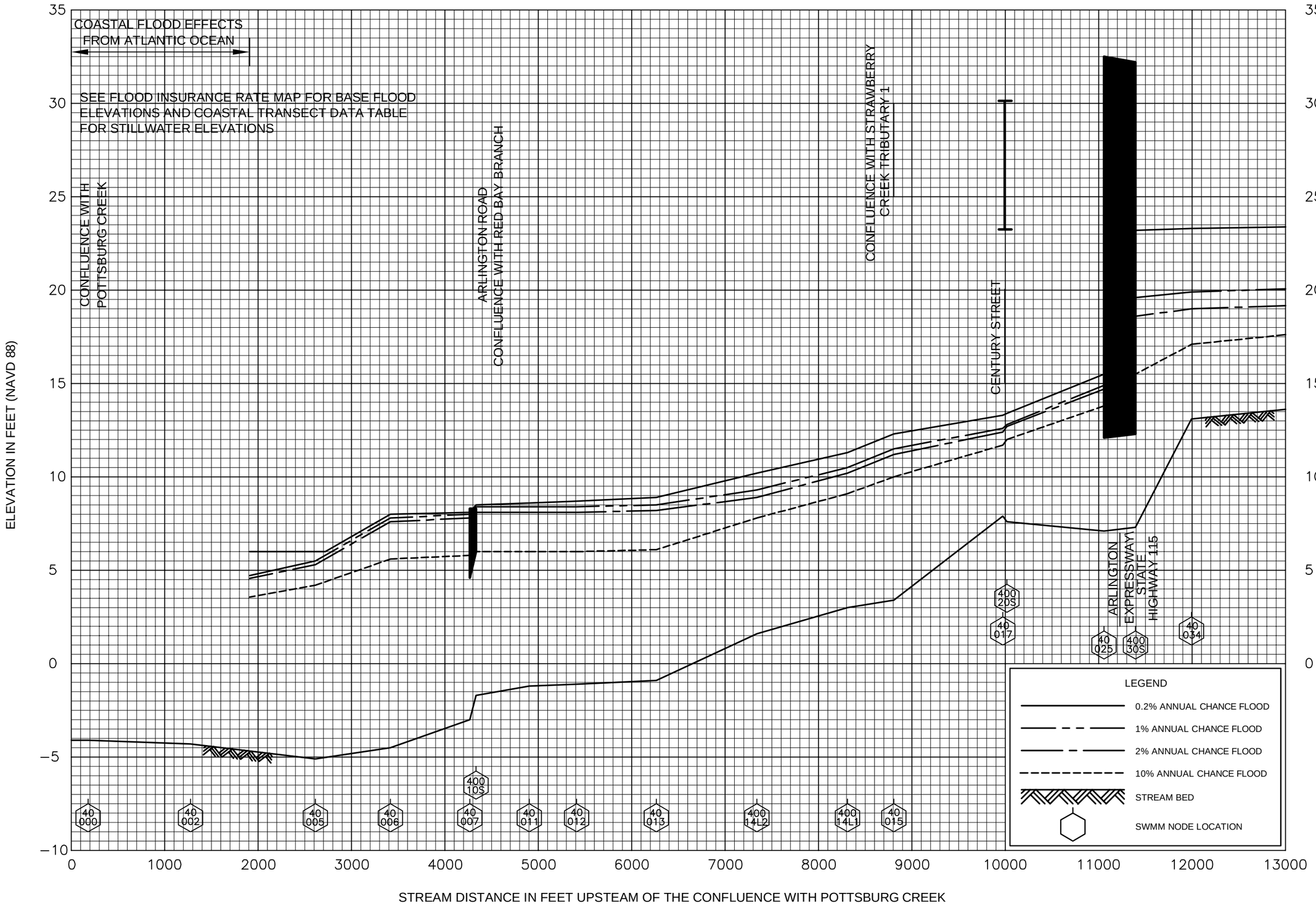

FLOOD PROFILES

STRAWBERRY CREEK

FEDERAL EMERGENCY MANAGEMENT AGENCY

DUVAL COUNTY, FL
(ALL JURISDICTIONS)

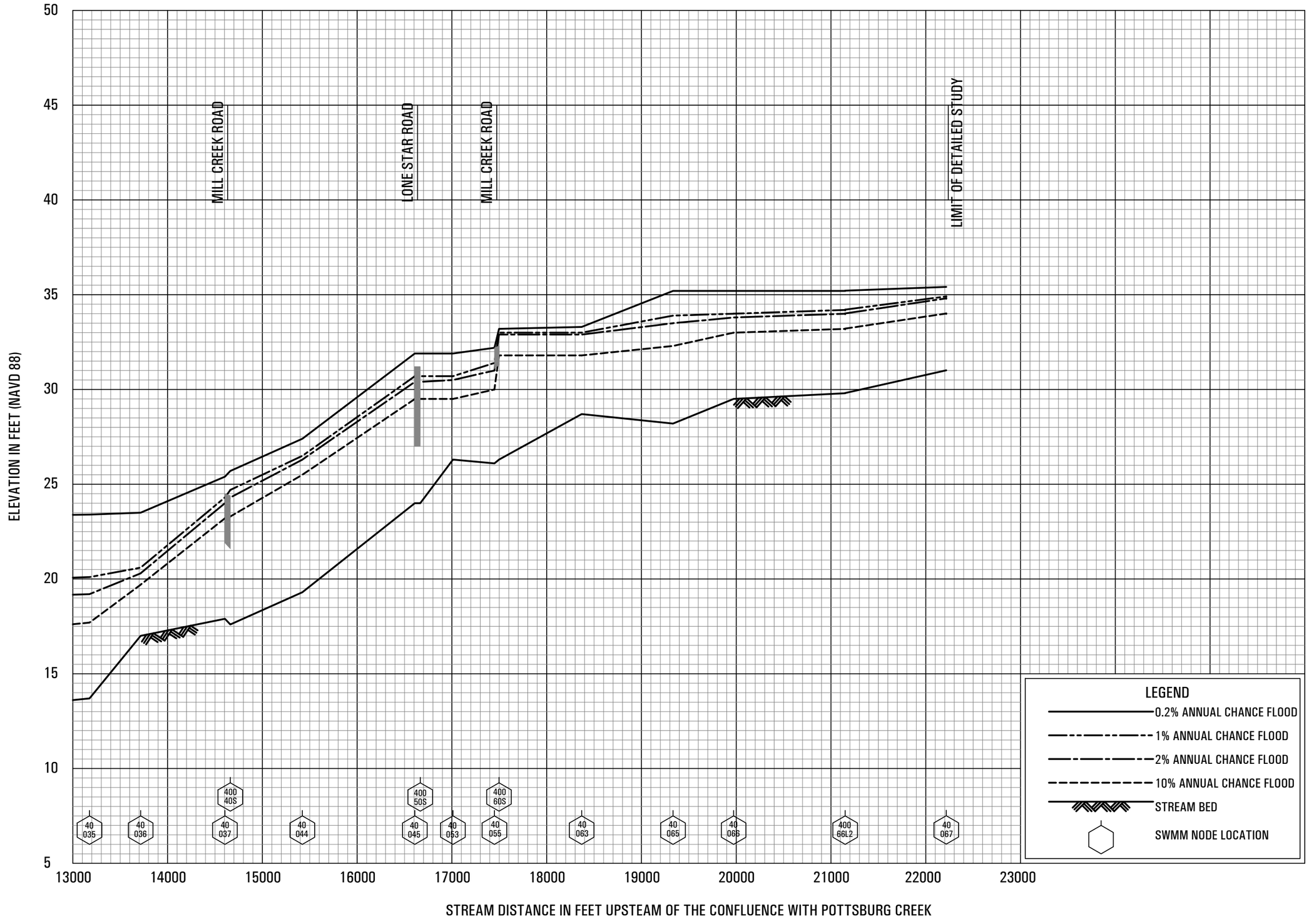

FLOOD PROFILES

STRAWBERRY CREEK

FEDERAL EMERGENCY MANAGEMENT AGENCY

DUVAL COUNTY, FL

(ALL JURISDICTIONS)

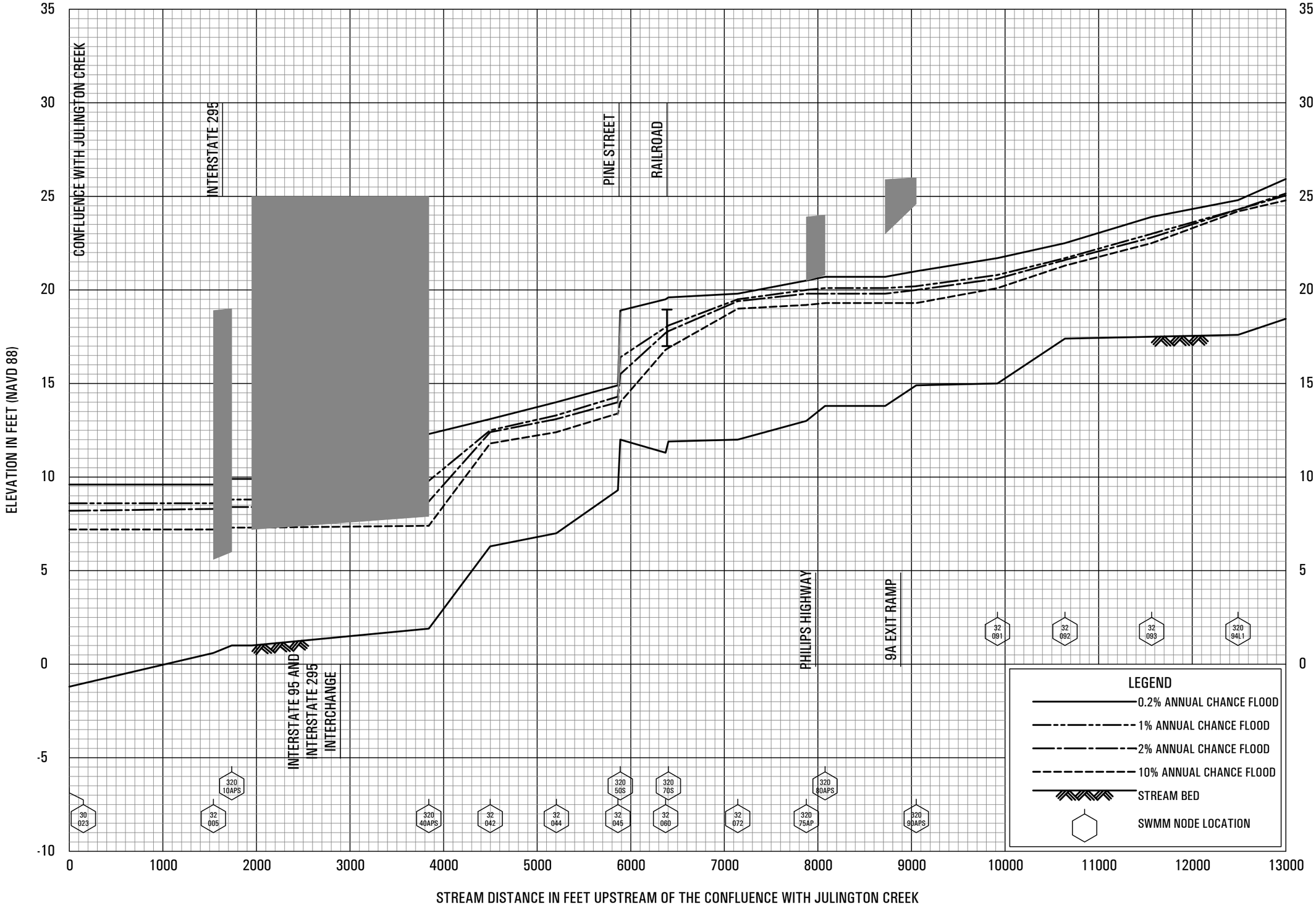

FLOOD PROFILES

SWEETWATER CREEK

FEDERAL EMERGENCY MANAGEMENT AGENCY

DUVAL COUNTY, FL

(ALL JURISDICTIONS)

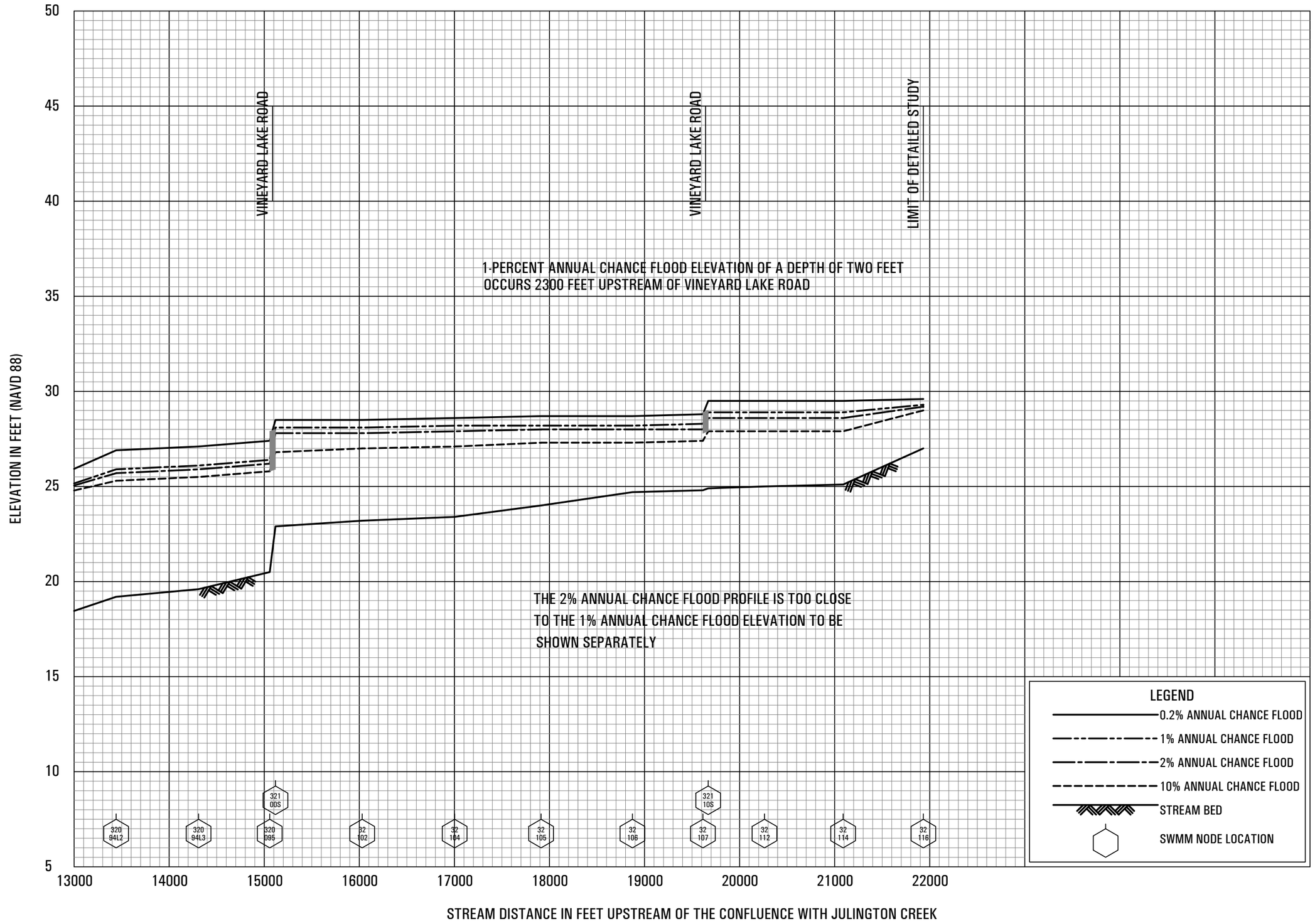

FLOOD PROFILES

SWEETWATER CREEK

FEDERAL EMERGENCY MANAGEMENT AGENCY

DUVAL COUNTY, FL

(ALL JURISDICTIONS)

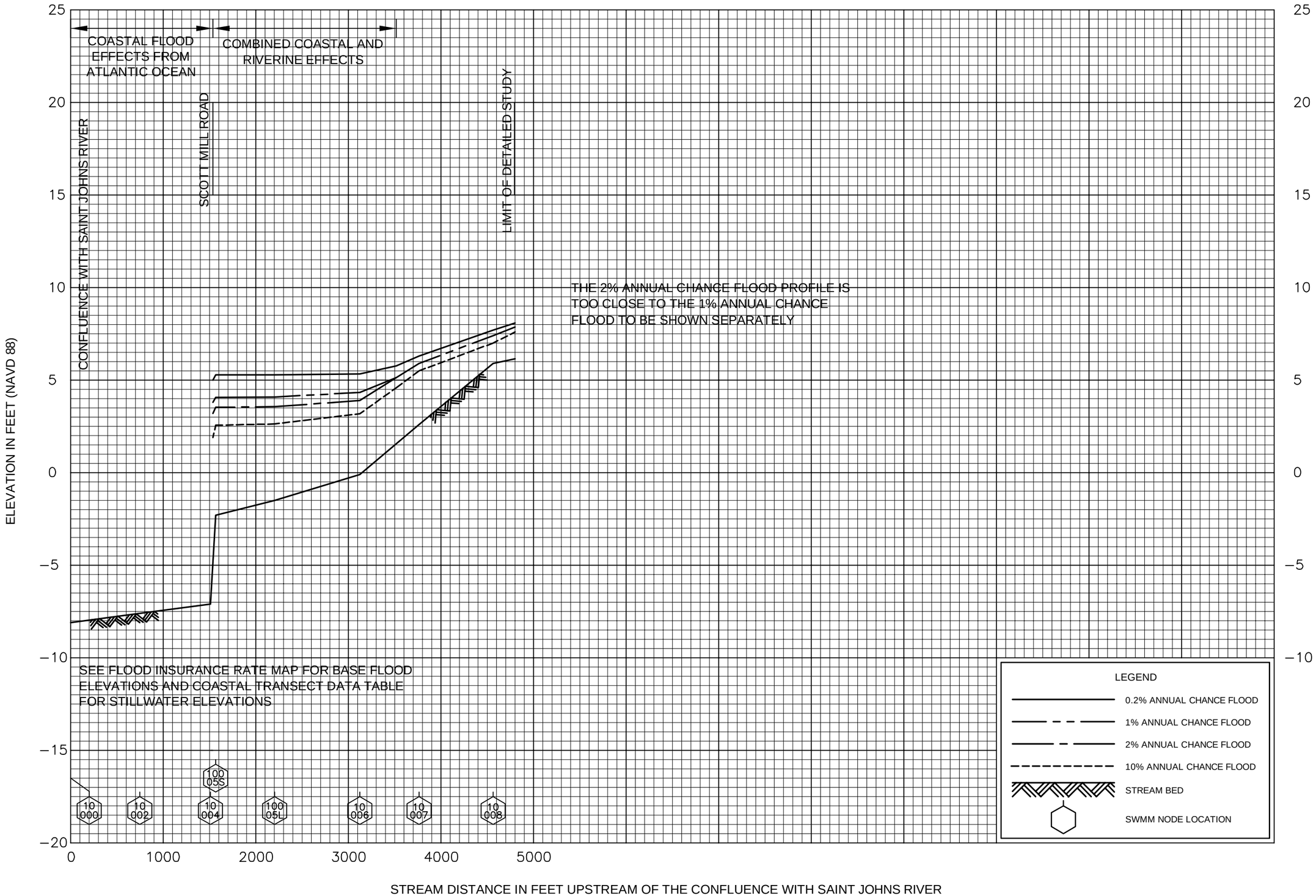

FLOOD PROFILES

TACITO CREEK

FEDERAL EMERGENCY MANAGEMENT AGENCY

DUVAL COUNTY, FL
(ALL JURISDICTIONS)

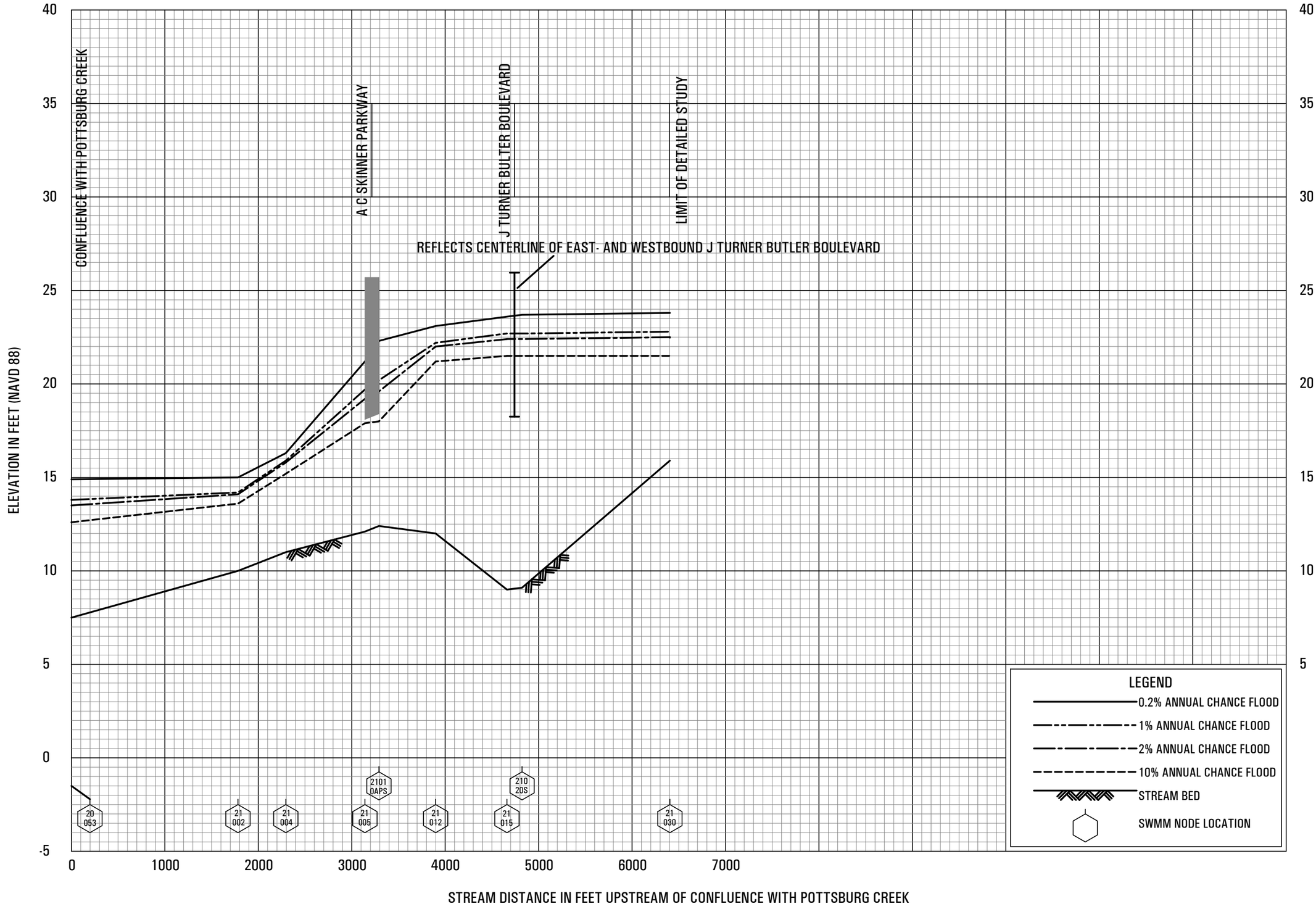

FLOOD PROFILES

TIGER HOLE SWAMP

FEDERAL EMERGENCY MANAGEMENT AGENCY

DUVAL COUNTY, FL

(ALL JURISDICTIONS)

278P

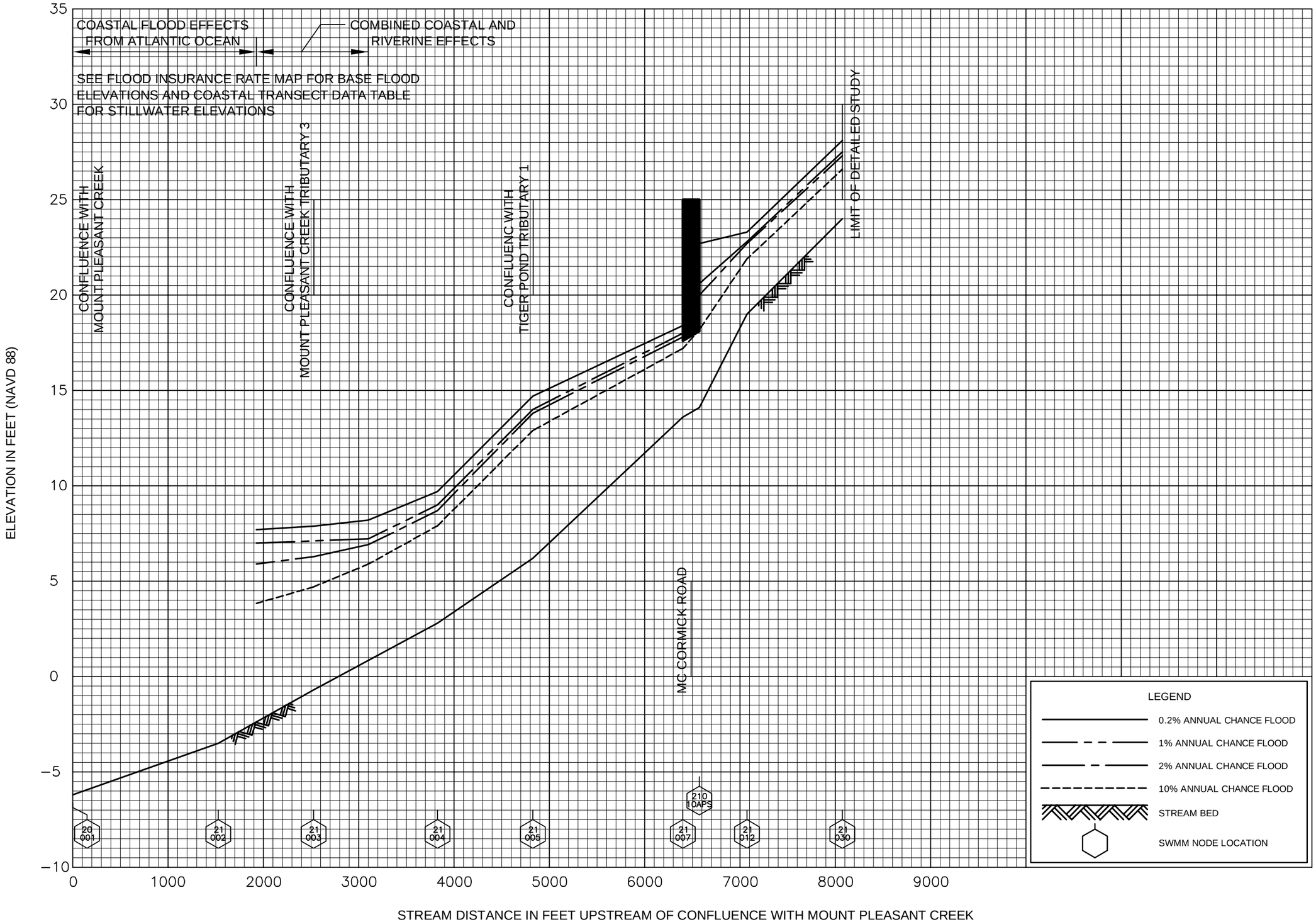

FLOOD PROFILES

TIGER POND CREEK

FEDERAL EMERGENCY MANAGEMENT AGENCY

DUVAL COUNTY, FL
(ALL JURISDICTIONS)

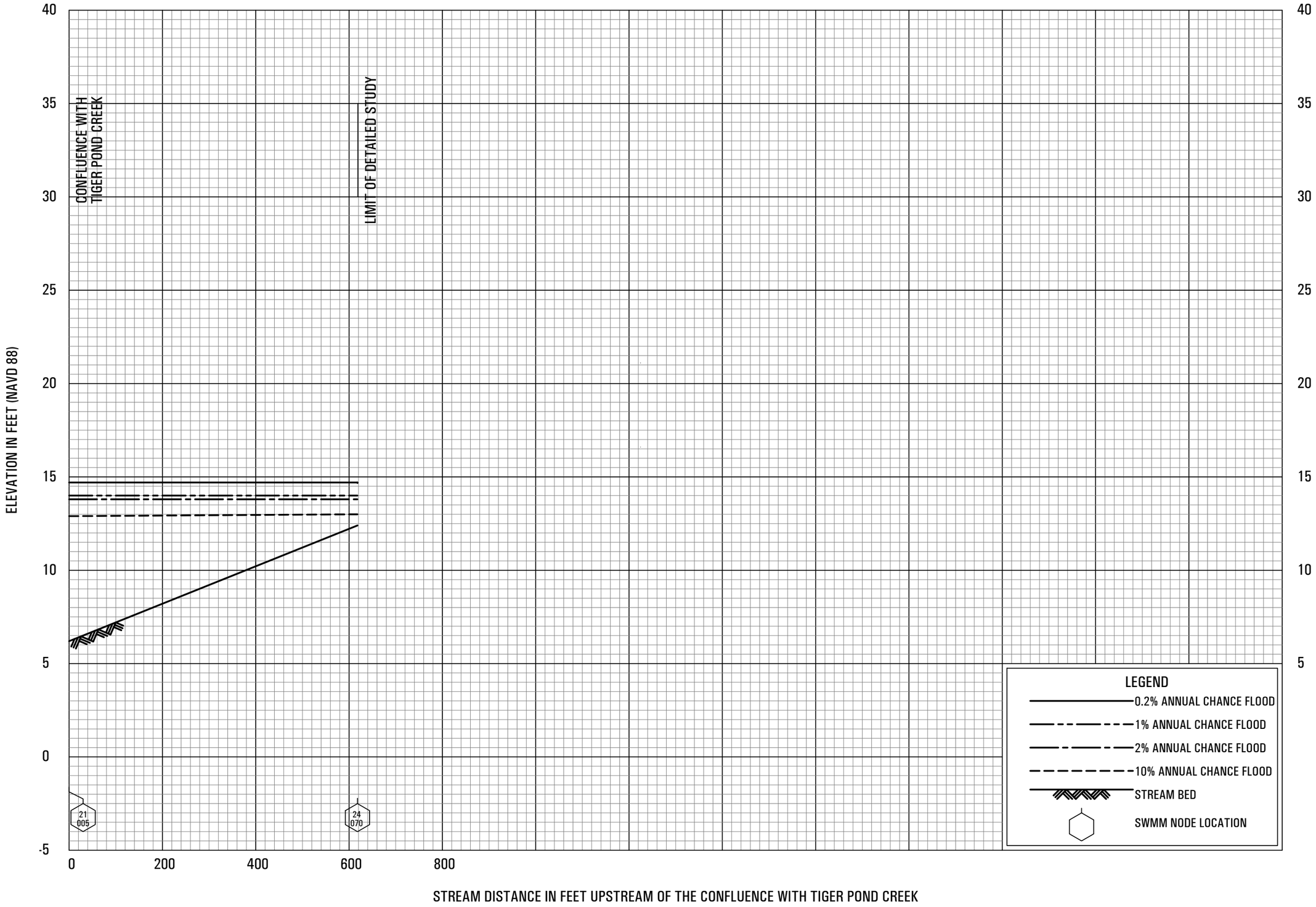

FLOOD PROFILES

TIGER POND CREEK TRIBUTARY 1

FEDERAL EMERGENCY MANAGEMENT AGENCY

DUVAL COUNTY, FL

(ALL JURISDICTIONS)

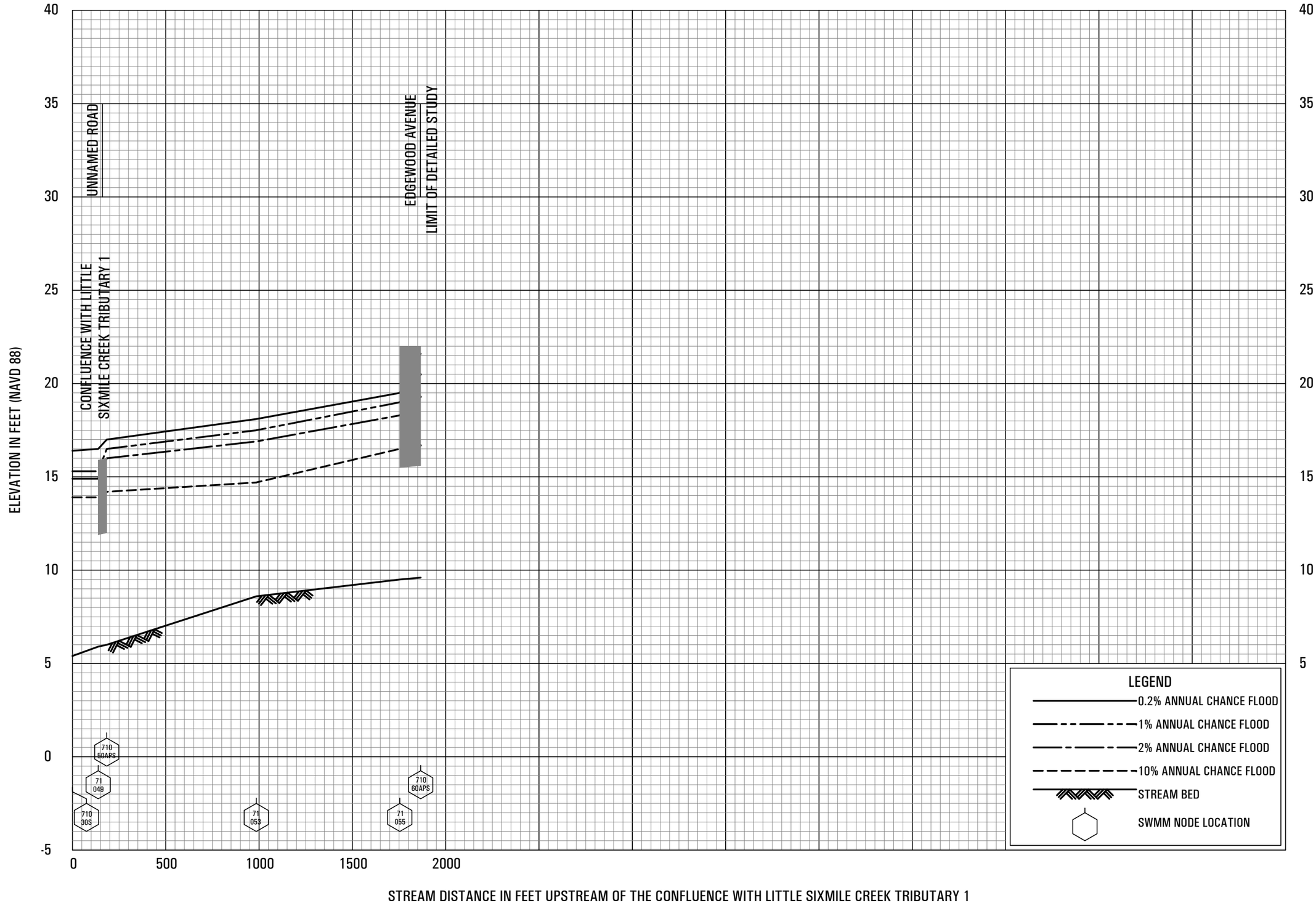

FLOOD PROFILES

TRIBUTARY TO LITTLE SIXMILE CREEK TRIBUTARY 1

FEDERAL EMERGENCY MANAGEMENT AGENCY

DUVAL COUNTY, FL

(ALL JURISDICTIONS)

281P

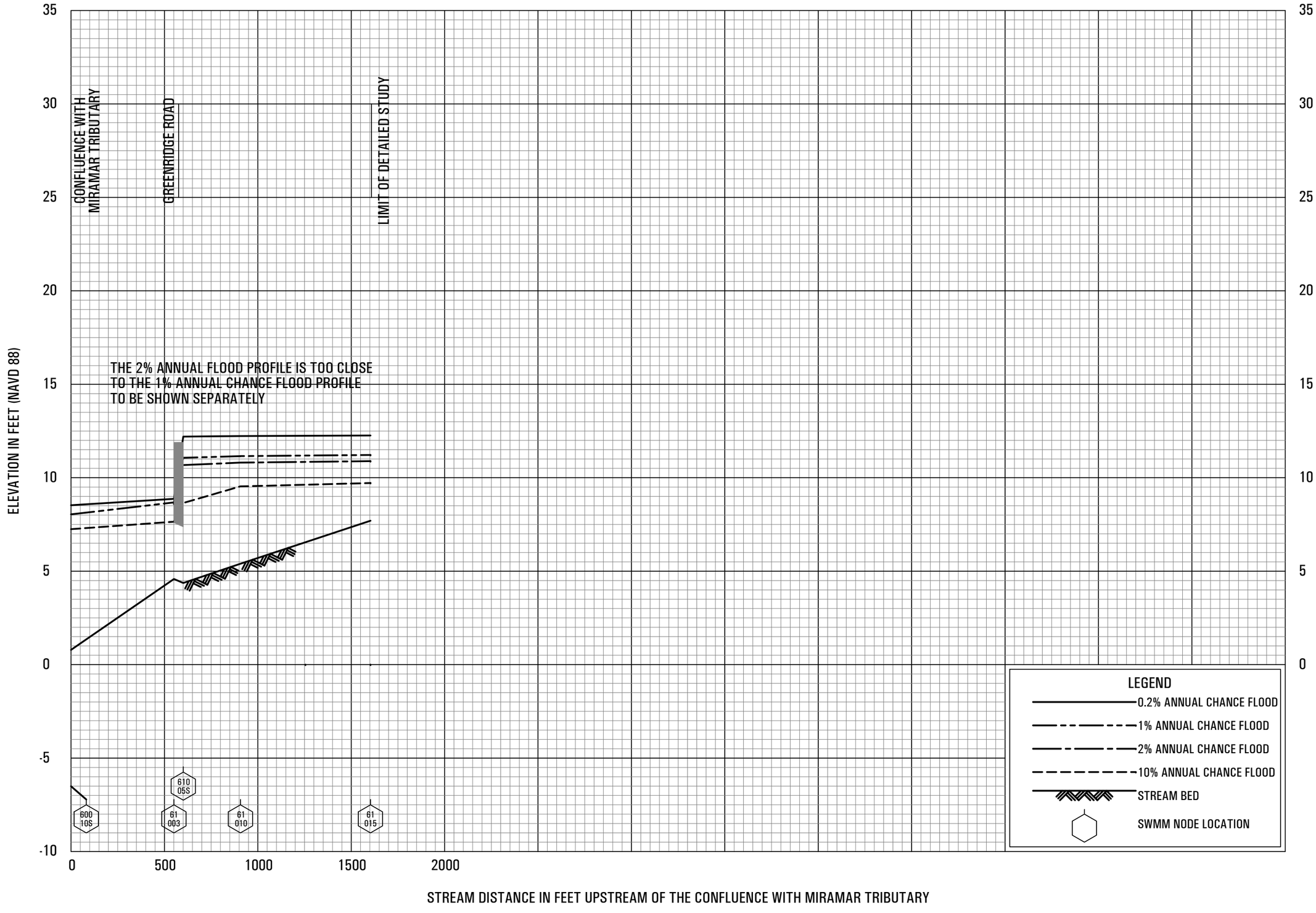

FLOOD PROFILES

TRIBUTARY 1 TO MIRAMAR TRIBUTARY

FEDERAL EMERGENCY MANAGEMENT AGENCY

DUVAL COUNTY, FL

(ALL JURISDICTIONS)



FLOOD PROFILES

TRIBUTARY TO ORTEGA RIVER TRIBUTARY 1

FEDERAL EMERGENCY MANAGEMENT AGENCY

DUVAL COUNTY, FL
(ALL JURISDICTIONS)

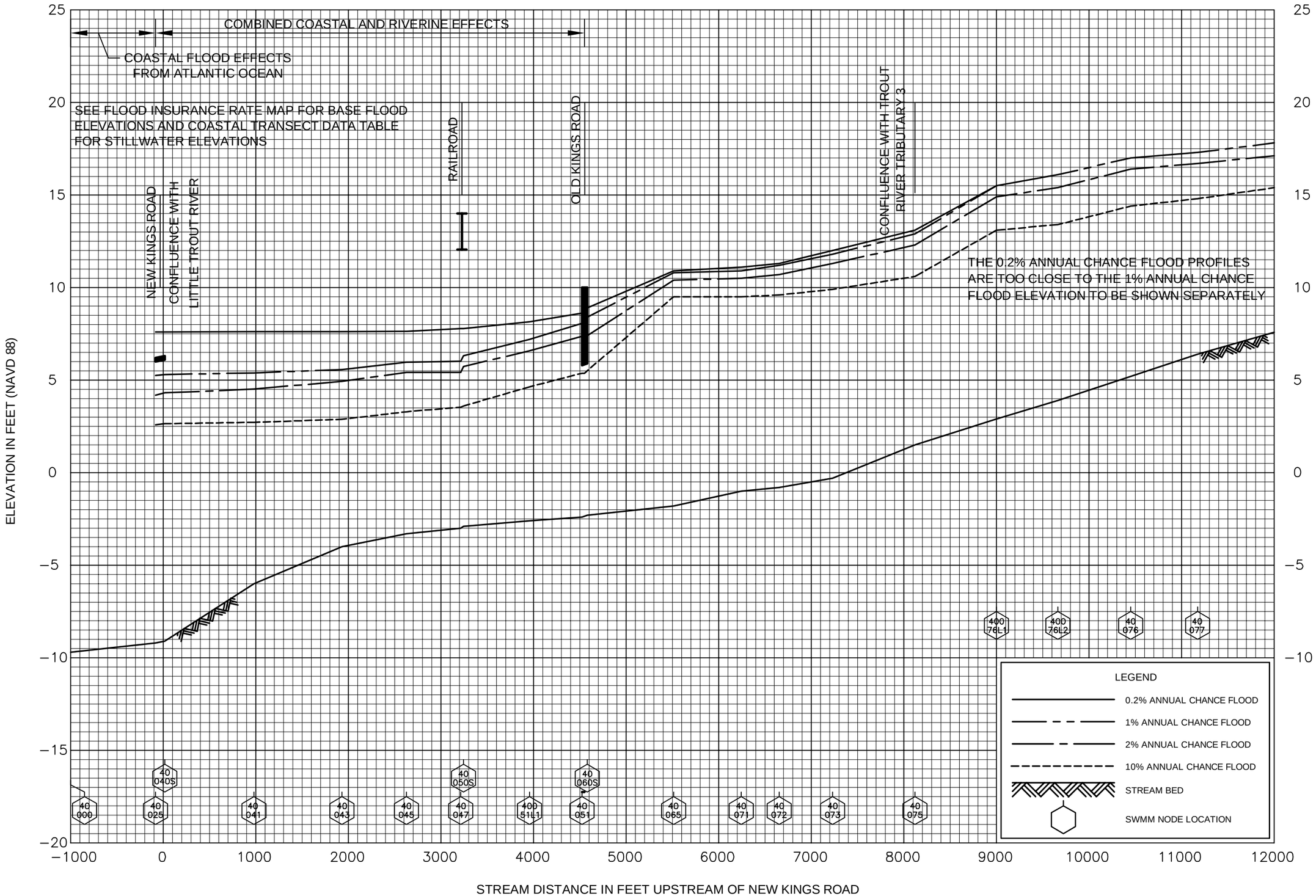

FLOOD PROFILES

TROUT RIVER

FEDERAL EMERGENCY MANAGEMENT AGENCY

DUVAL COUNTY, FL
(ALL JURISDICTIONS)

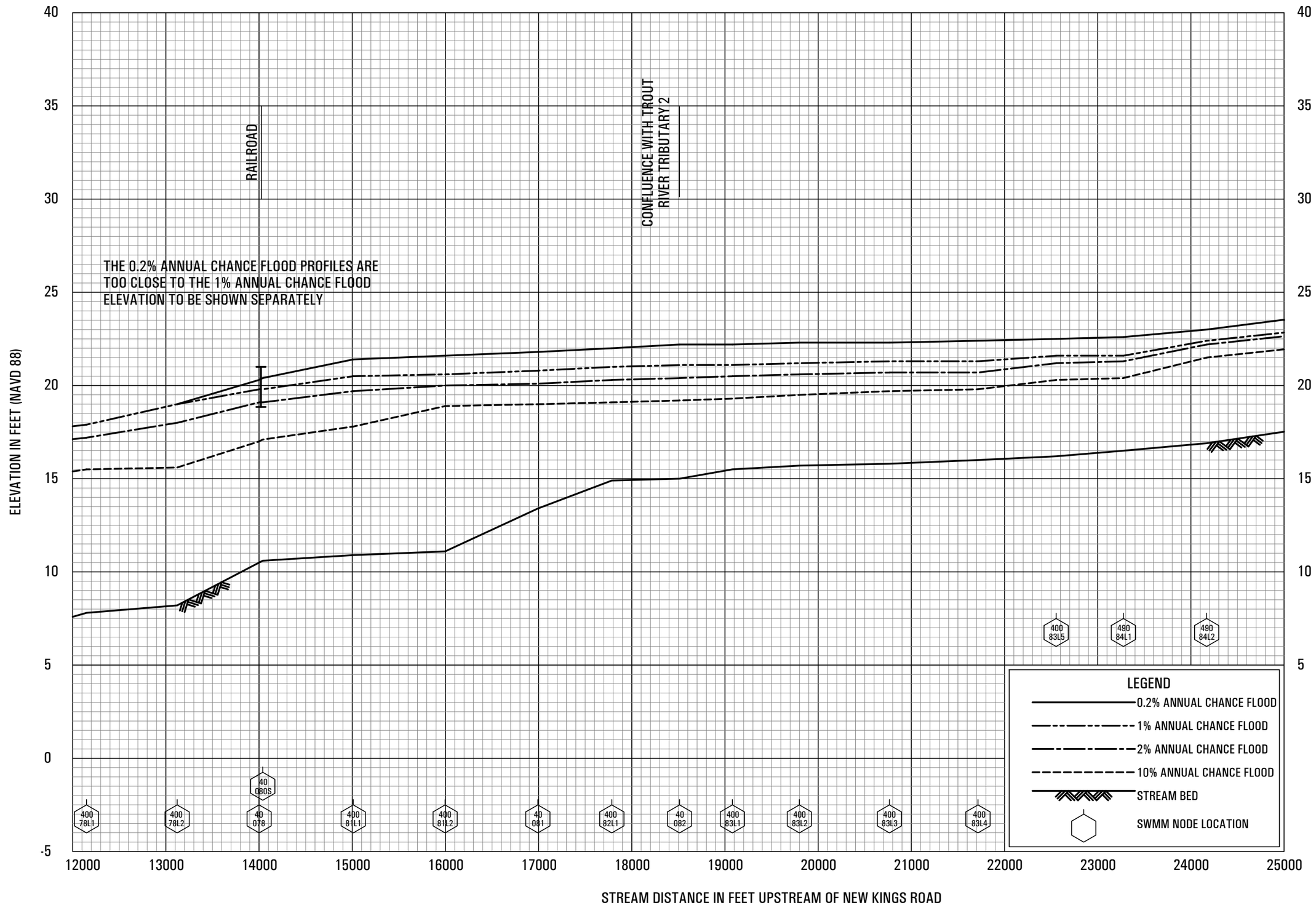

FLOOD PROFILES

TROUT RIVER

FEDERAL EMERGENCY MANAGEMENT AGENCY

DUVAL COUNTY, FL

(ALL JURISDICTIONS)

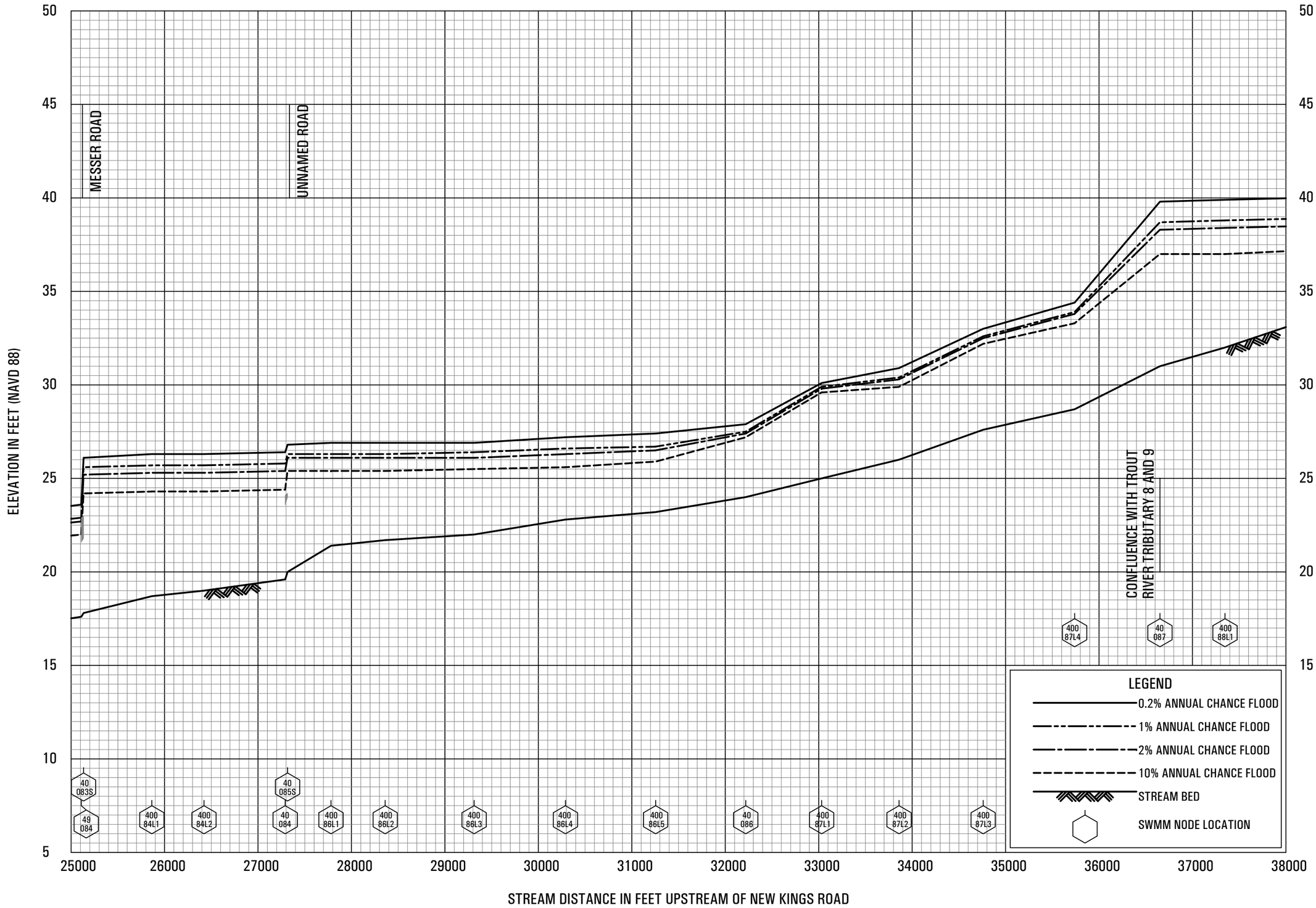

FLOOD PROFILES

TROUT RIVER

FEDERAL EMERGENCY MANAGEMENT AGENCY

DUVAL COUNTY, FL

(ALL JURISDICTIONS)

286P

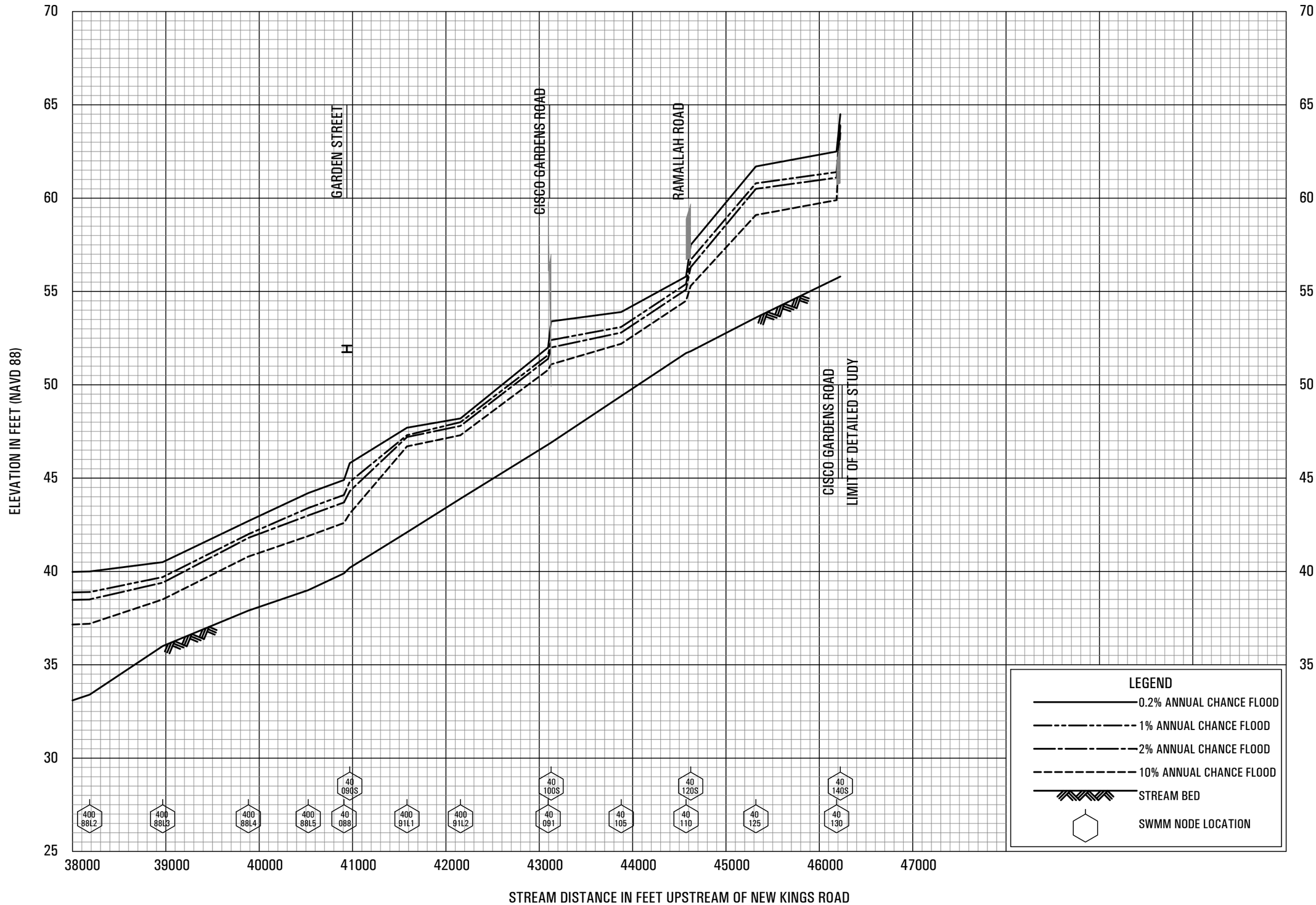

FLOOD PROFILES

TROUT RIVER

FEDERAL EMERGENCY MANAGEMENT AGENCY

DUVAL COUNTY, FL

(ALL JURISDICTIONS)

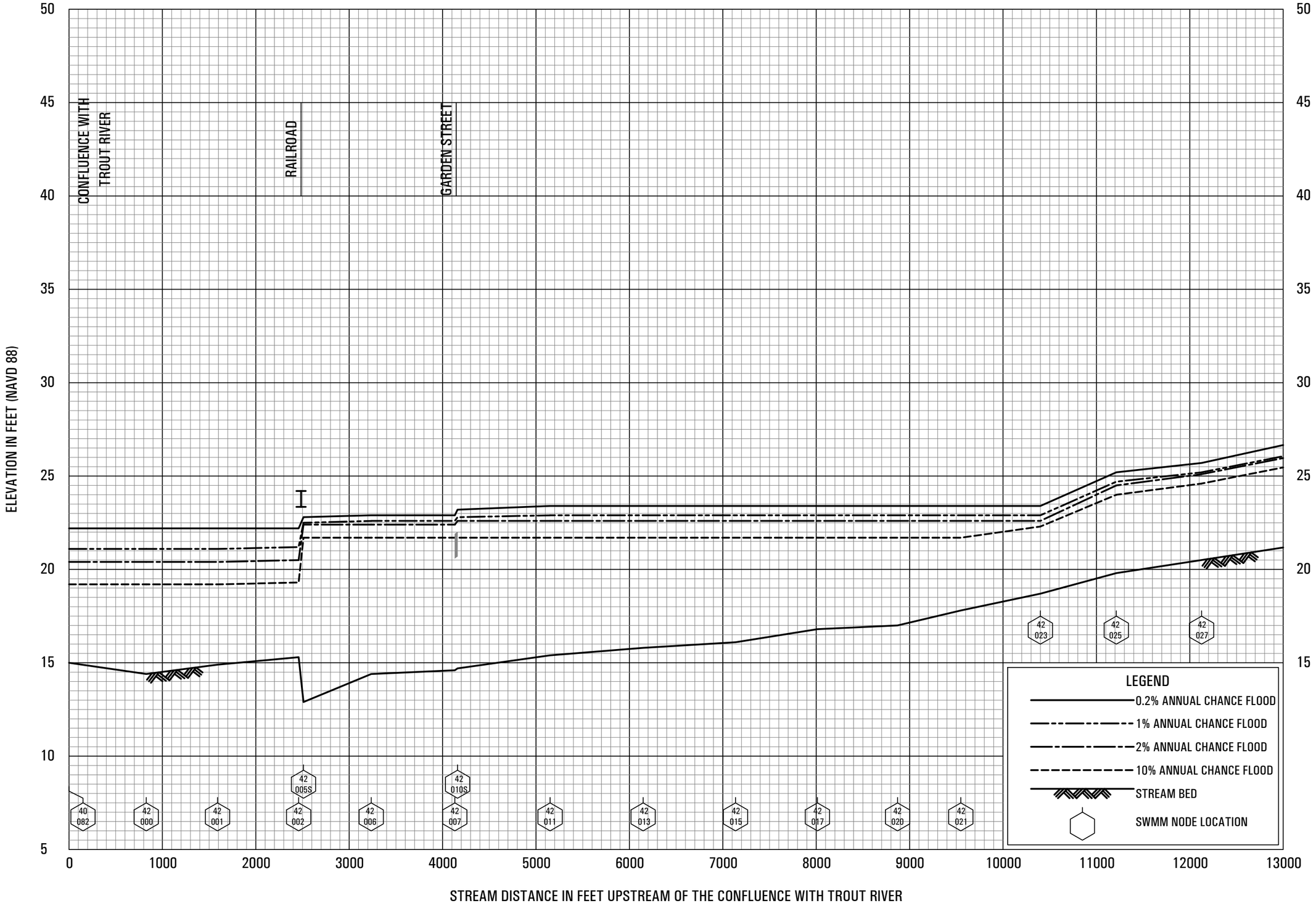

FLOOD PROFILES

TROUT RIVER TRIBUTARY 2

FEDERAL EMERGENCY MANAGEMENT AGENCY

DUVAL COUNTY, FL

(ALL JURISDICTIONS)

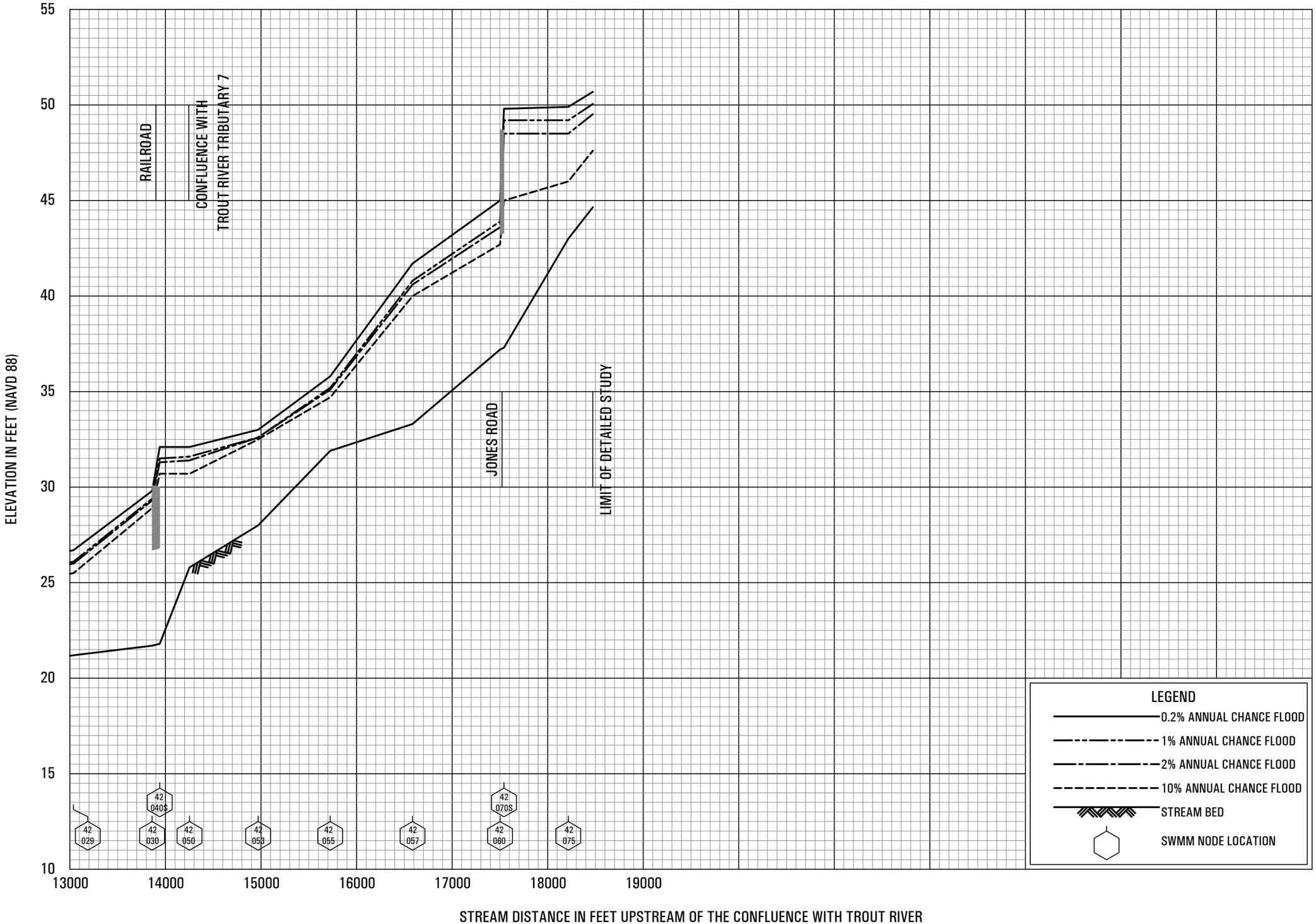

FLOOD PROFILES

TROUT RIVER TRIBUTARY 2

FEDERAL EMERGENCY MANAGEMENT AGENCY

DUVAL COUNTY, FL

(ALL JURISDICTIONS)

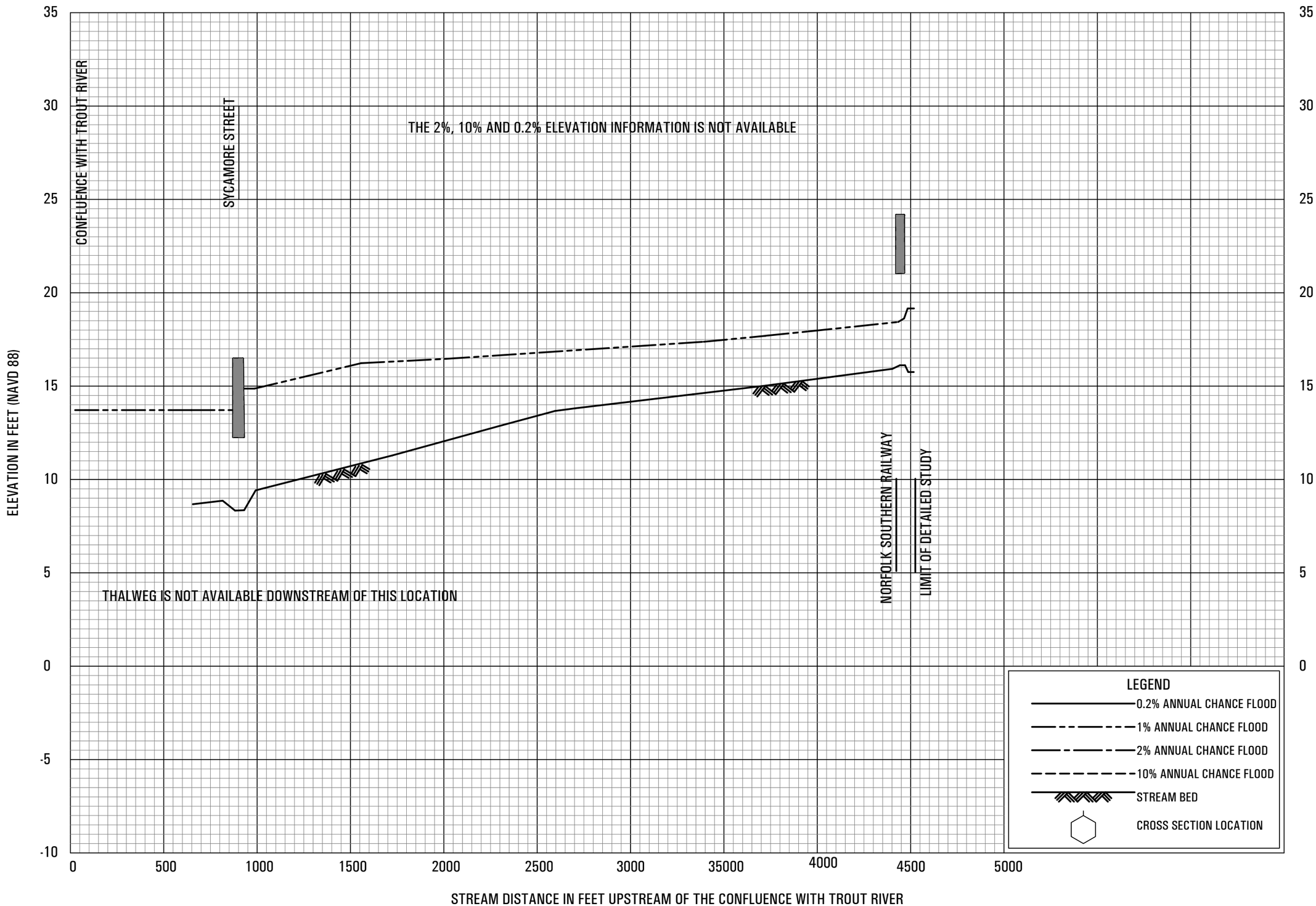

FLOOD PROFILES

TROUT RIVER TRIBUTARY 3

FEDERAL EMERGENCY MANAGEMENT AGENCY

DUVAL COUNTY, FL

(ALL JURISDICTIONS)

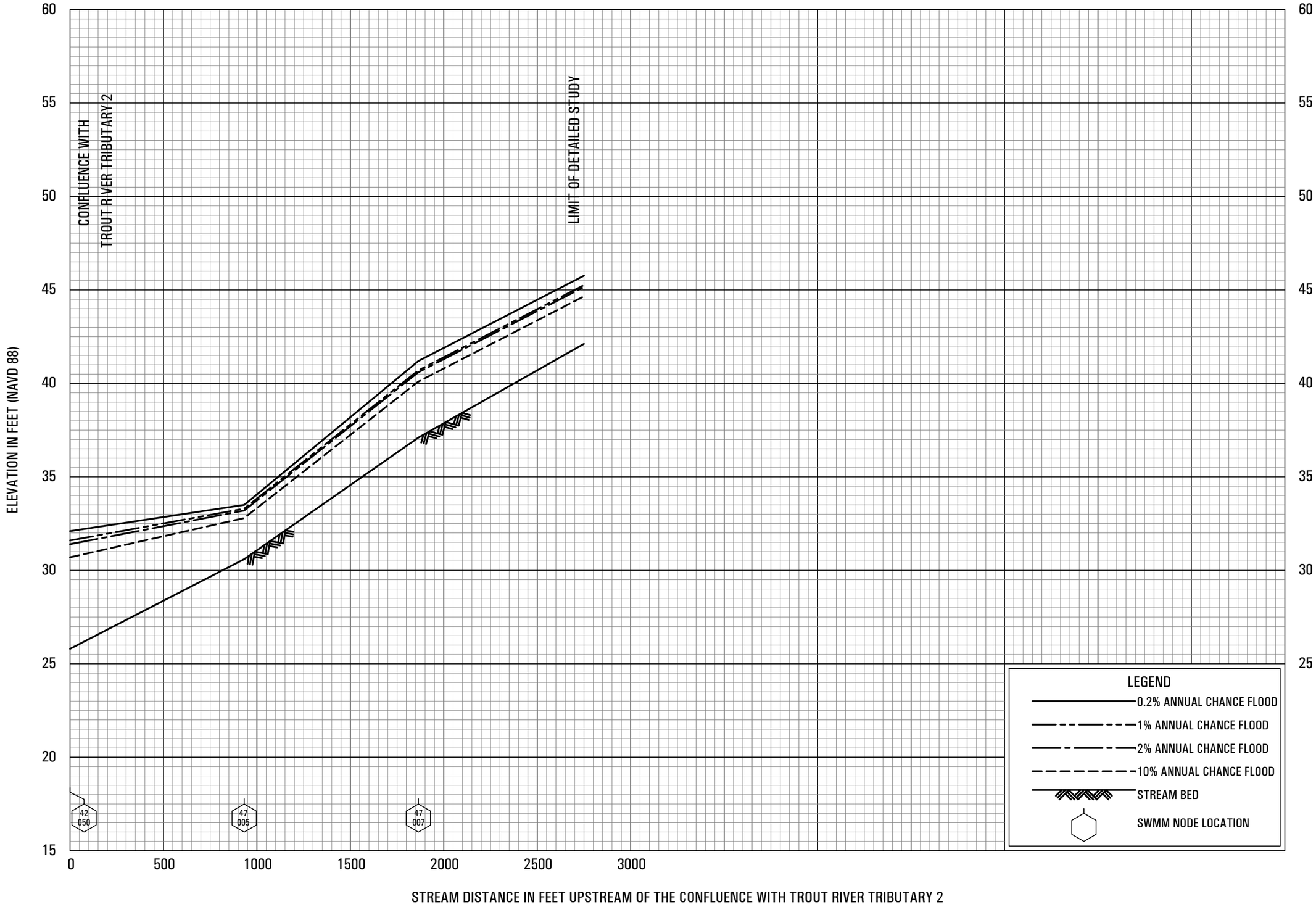

FLOOD PROFILES

TROUT RIVER TRIBUTARY 7

FEDERAL EMERGENCY MANAGEMENT AGENCY

DUVAL COUNTY, FL

(ALL JURISDICTIONS)

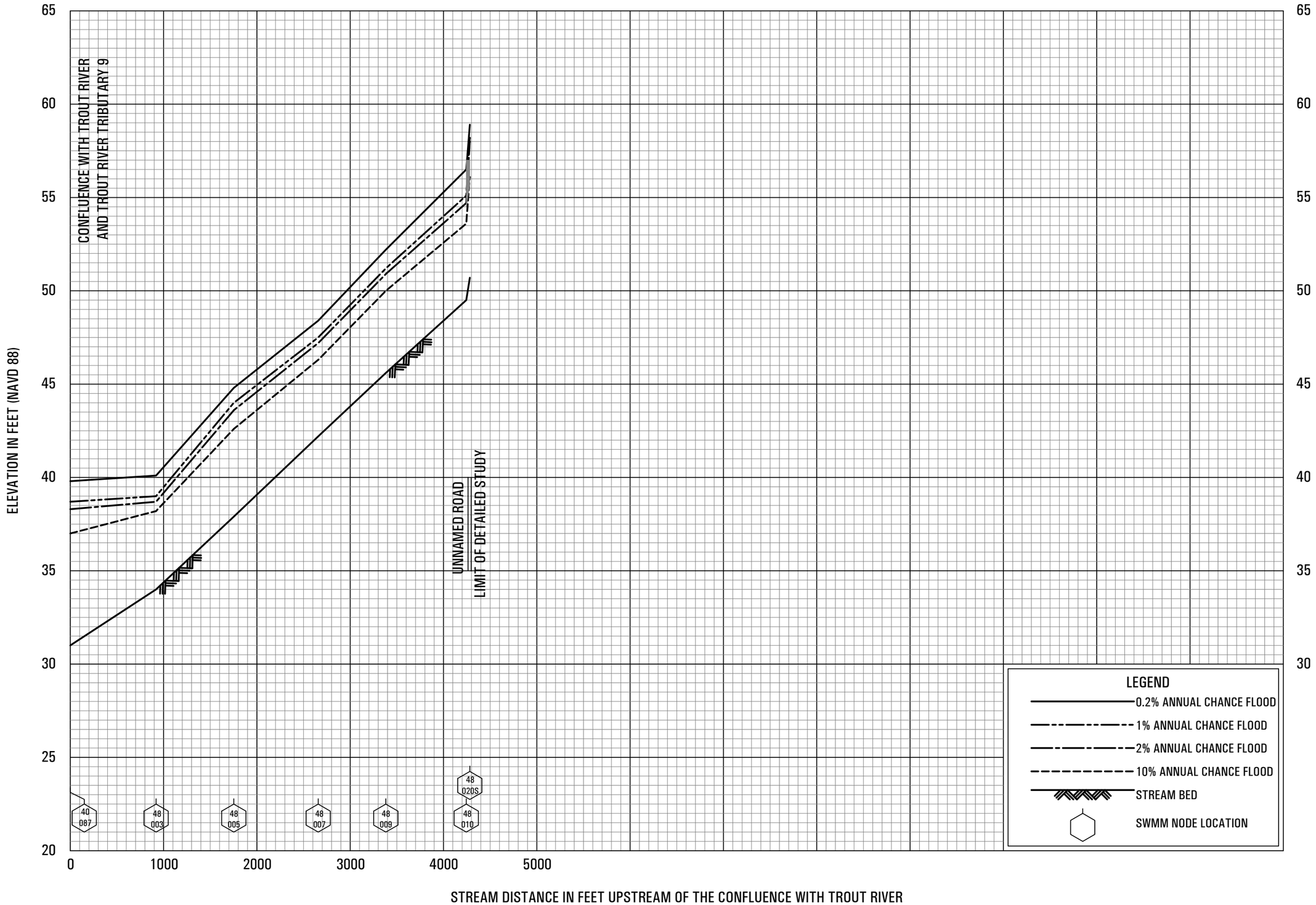

FLOOD PROFILES

TROUT RIVER TRIBUTARY 8

FEDERAL EMERGENCY MANAGEMENT AGENCY

DUVAL COUNTY, FL

(ALL JURISDICTIONS)

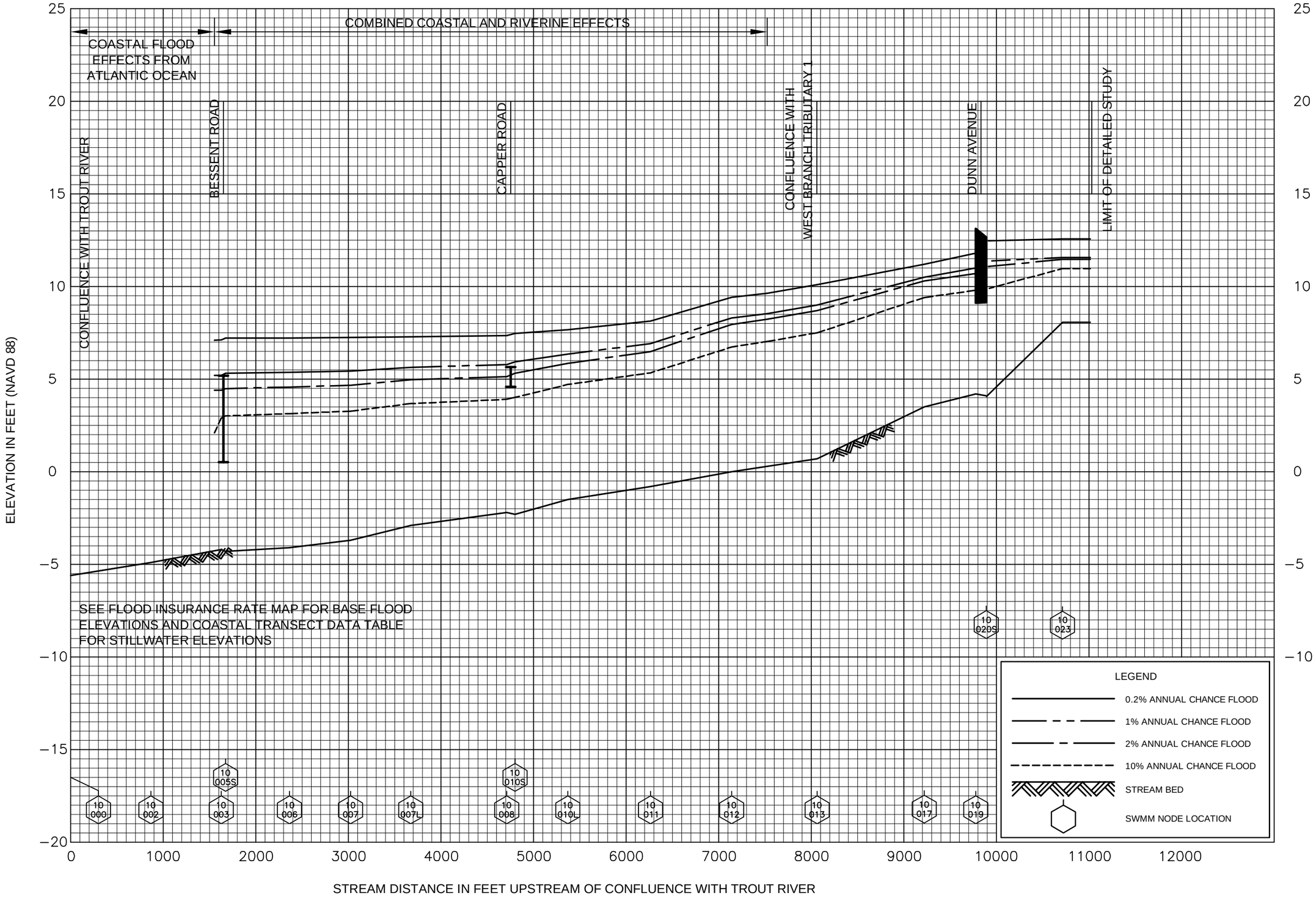

FLOOD PROFILES

WEST BRANCH

FEDERAL EMERGENCY MANAGEMENT AGENCY

DUVAL COUNTY, FL
(ALL JURISDICTIONS)

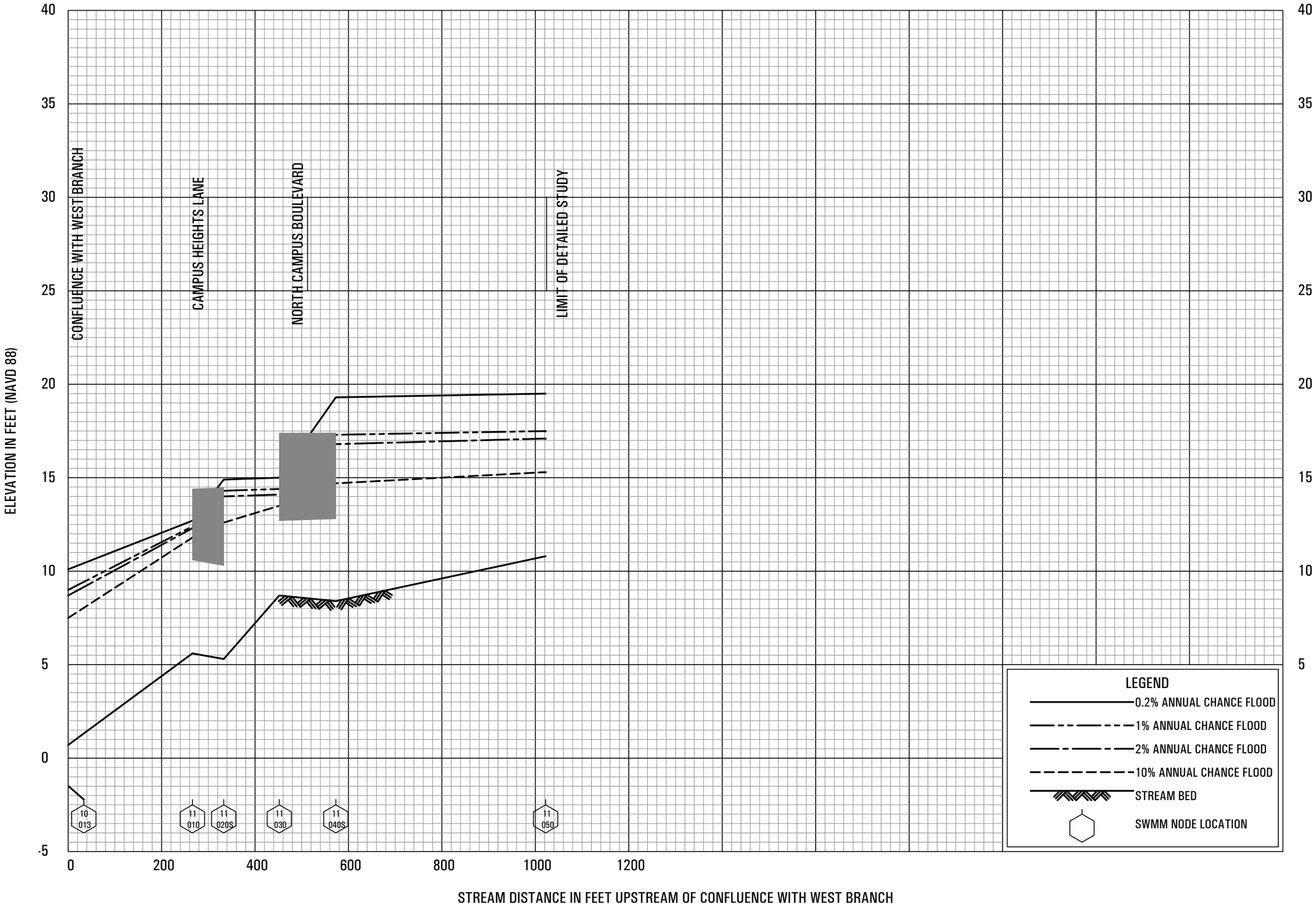

FLOOD PROFILES

WEST BRANCH TRIBUTARY 1

FEDERAL EMERGENCY MANAGEMENT AGENCY

DUVAL COUNTY, FL

(ALL JURISDICTIONS)

294P

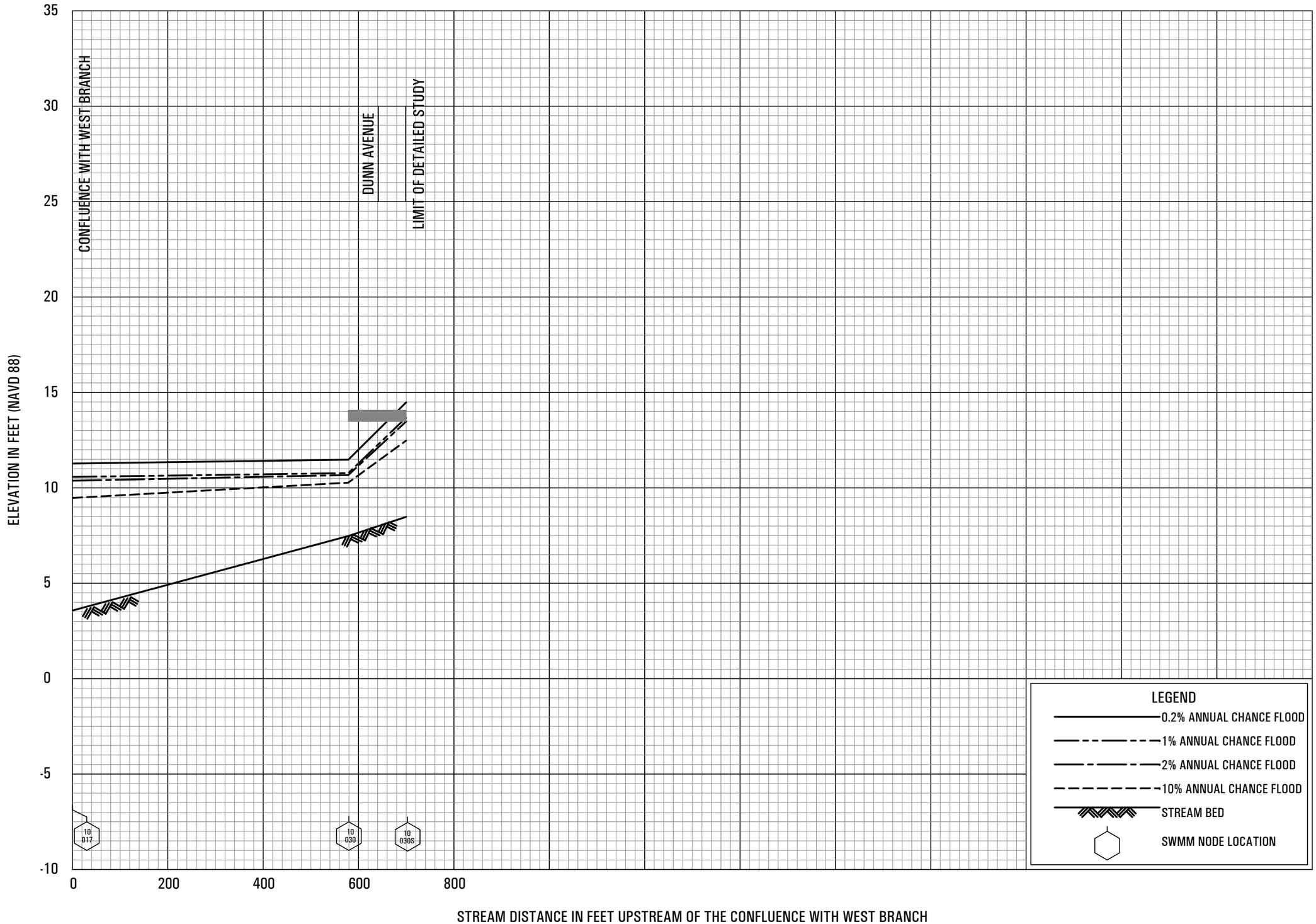

FLOOD PROFILES

WEST BRANCH TRIBUTARY 2

FEDERAL EMERGENCY MANAGEMENT AGENCY

DUVAL COUNTY, FL

(ALL JURISDICTIONS)

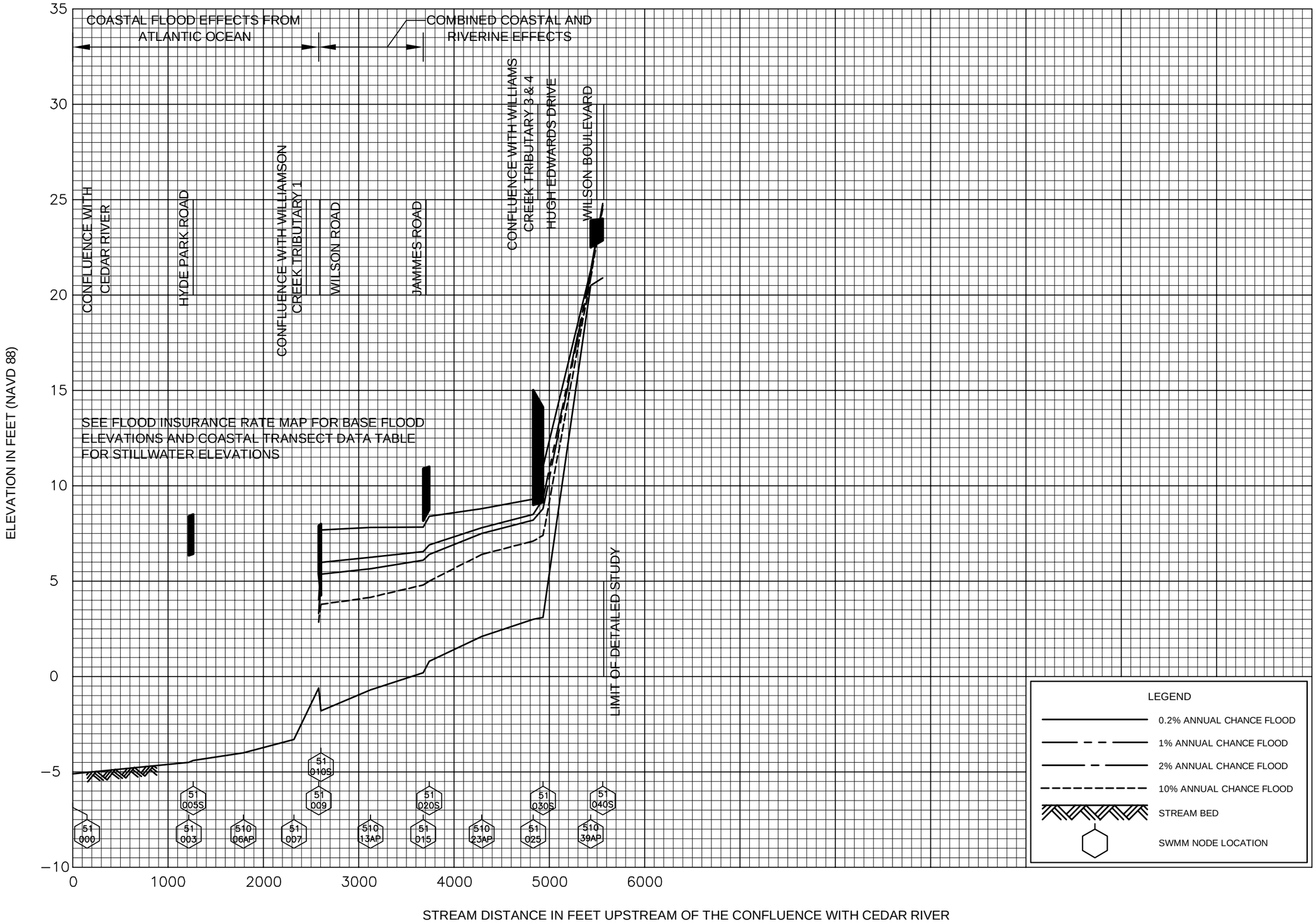

FLOOD PROFILES

WILLIAMSON CREEK

FEDERAL EMERGENCY MANAGEMENT AGENCY

DUVAL COUNTY, FL
(ALL JURISDICTIONS)

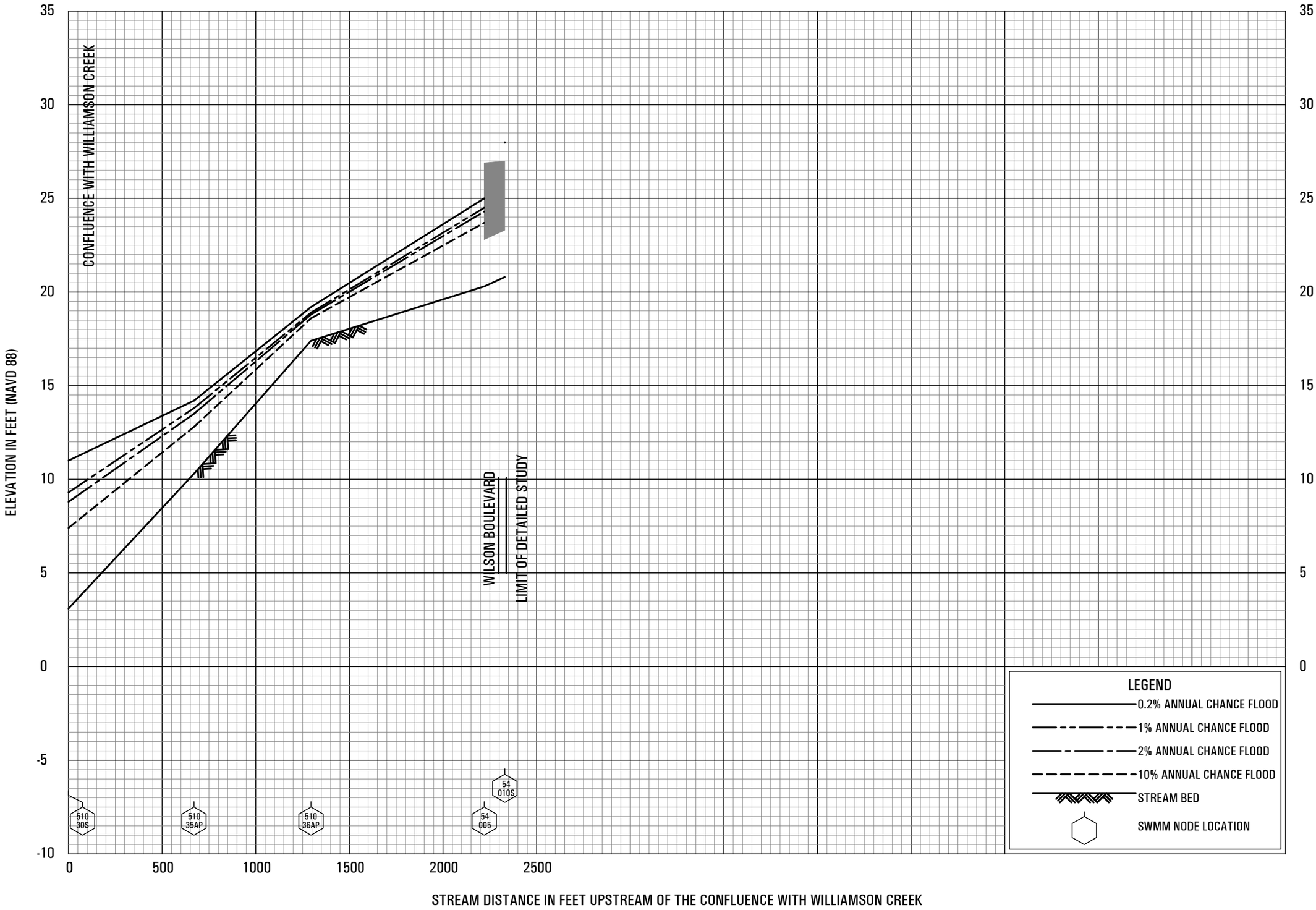

FLOOD PROFILES

WILLIAMSON CREEK TRIBUTARY 3

FEDERAL EMERGENCY MANAGEMENT AGENCY

DUVAL COUNTY, FL

(ALL JURISDICTIONS)

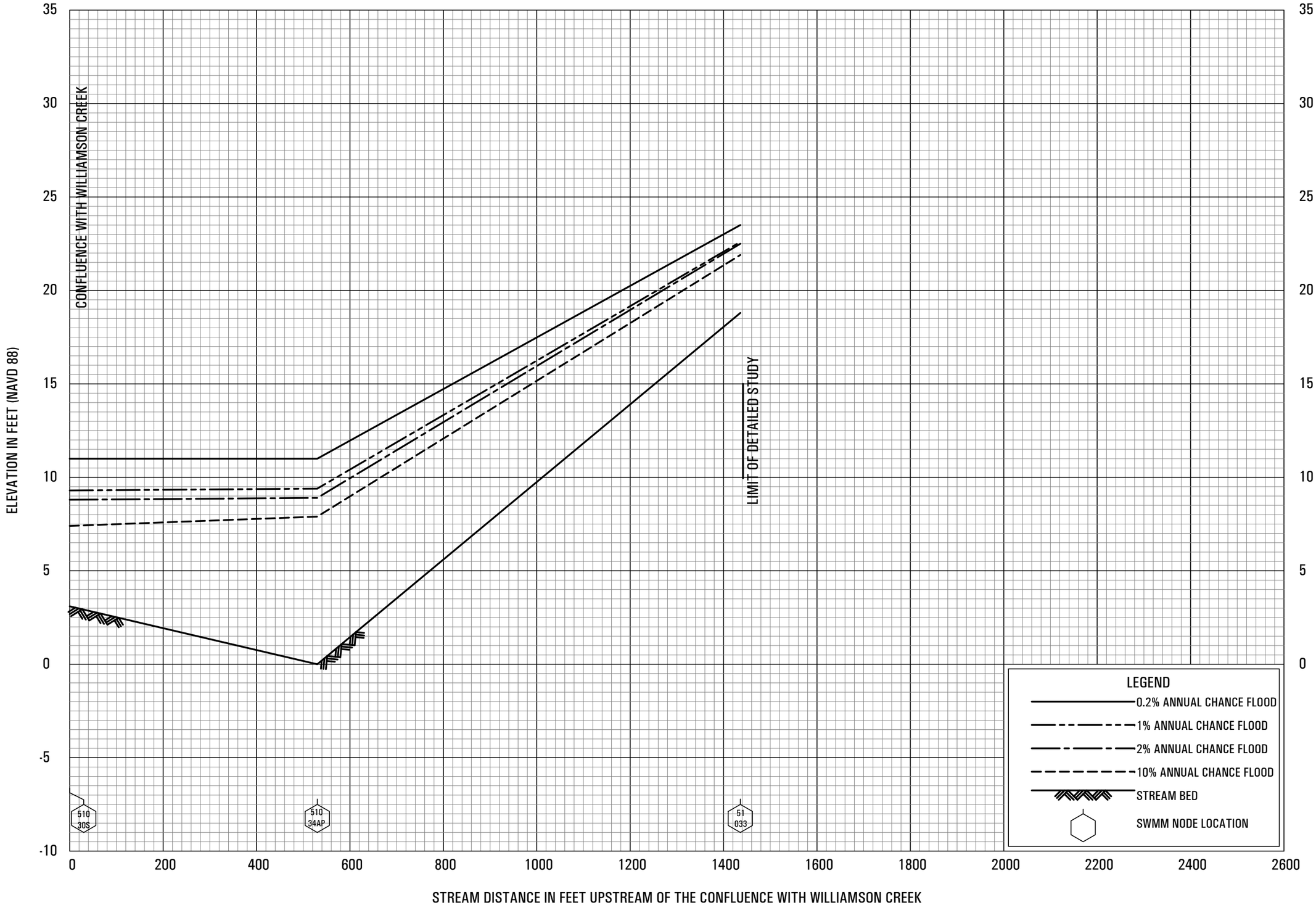

FLOOD PROFILES

WILLIAMSON CREEK TRIBUTARY 4

FEDERAL EMERGENCY MANAGEMENT AGENCY

DUVAL COUNTY, FL

(ALL JURISDICTIONS)

298P

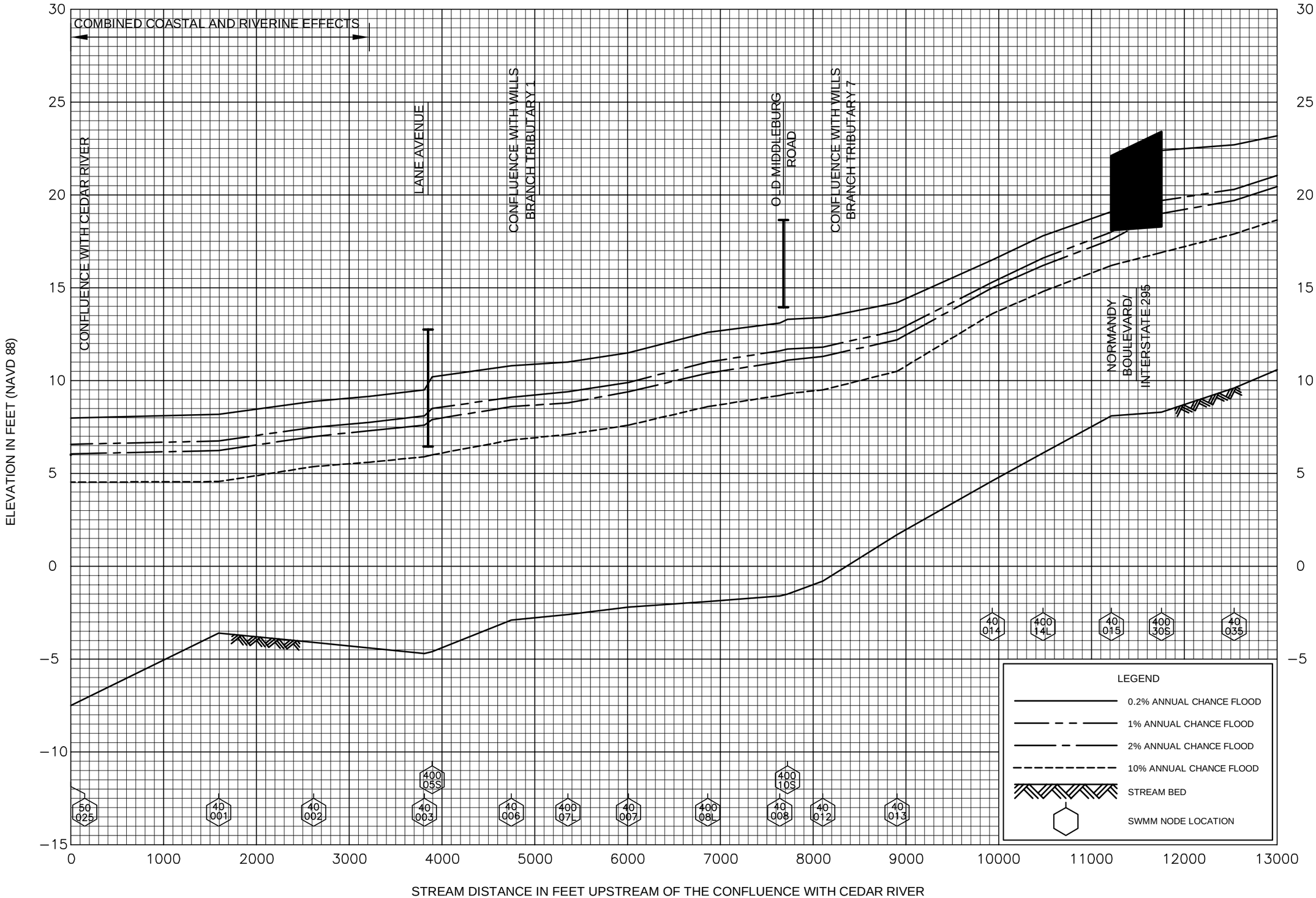

FLOOD PROFILES

WILLS BRANCH

FEDERAL EMERGENCY MANAGEMENT AGENCY

DUVAL COUNTY, FL
(ALL JURISDICTIONS)

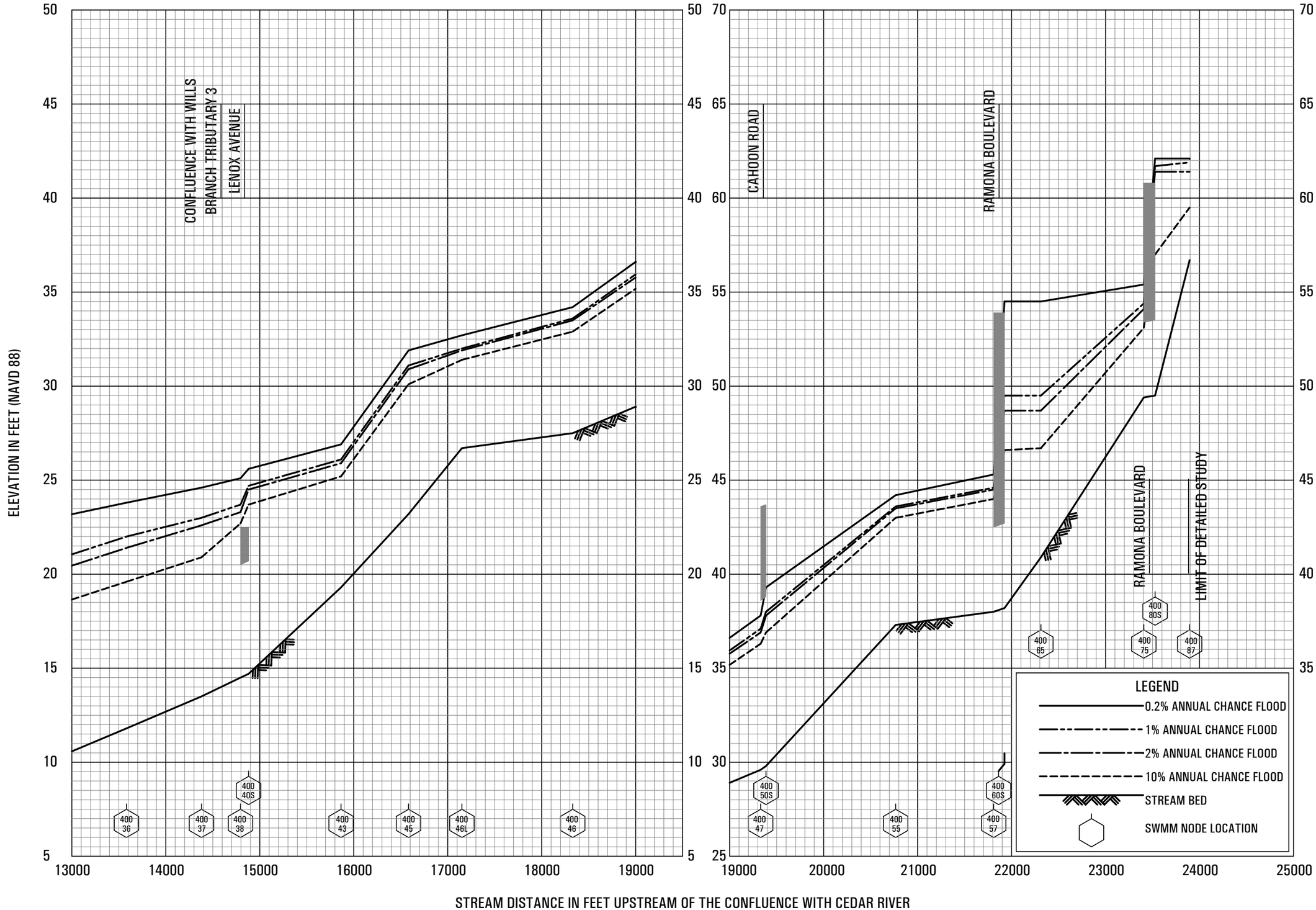

FLOOD PROFILES

WILLS BRANCH

FEDERAL EMERGENCY MANAGEMENT AGENCY

DUVAL COUNTY, FL

(ALL JURISDICTIONS)

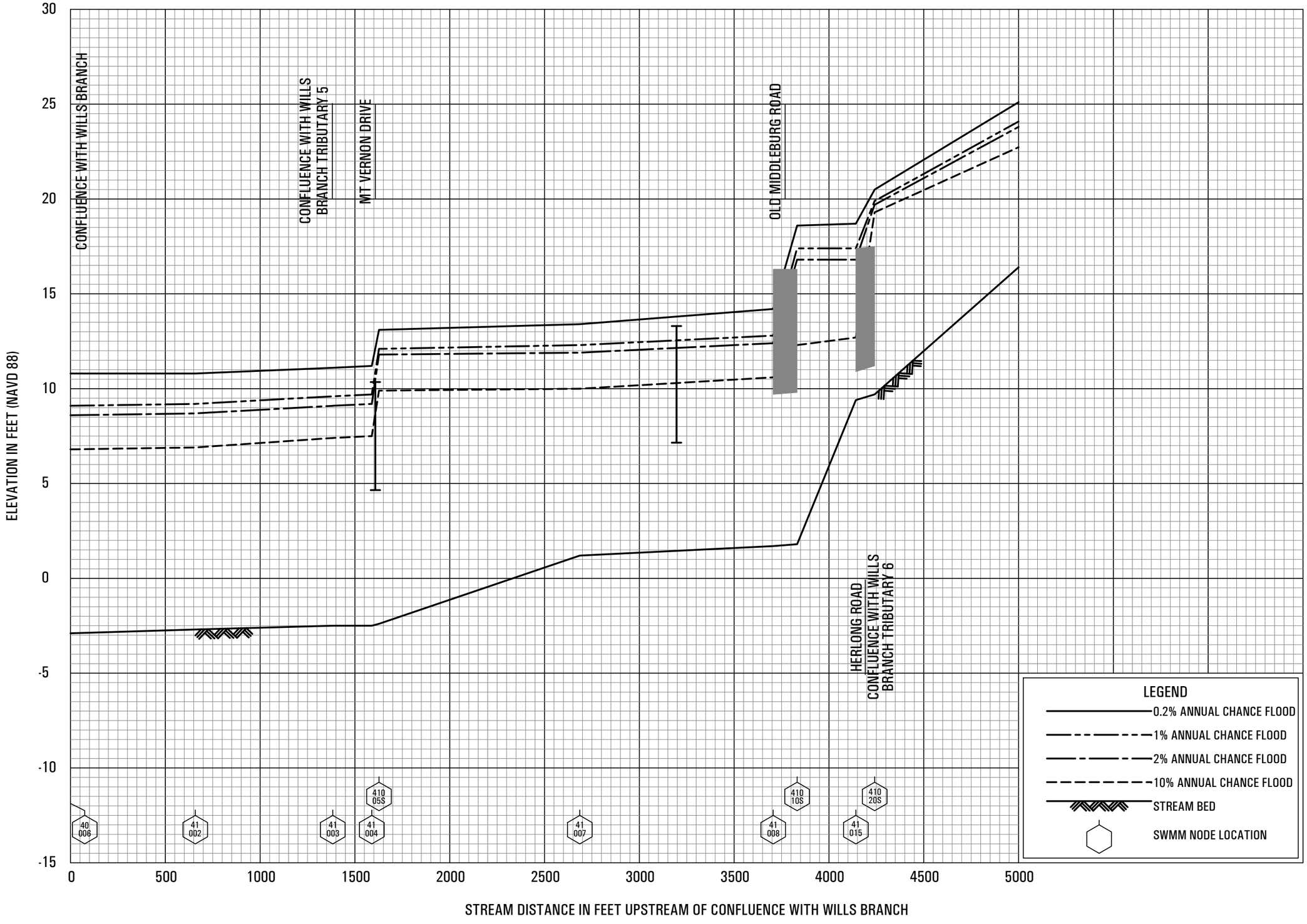

FLOOD PROFILES

WILLS BRANCH TRIBUTARY 1

FEDERAL EMERGENCY MANAGEMENT AGENCY

DUVAL COUNTY, FL

(ALL JURISDICTIONS)

301P

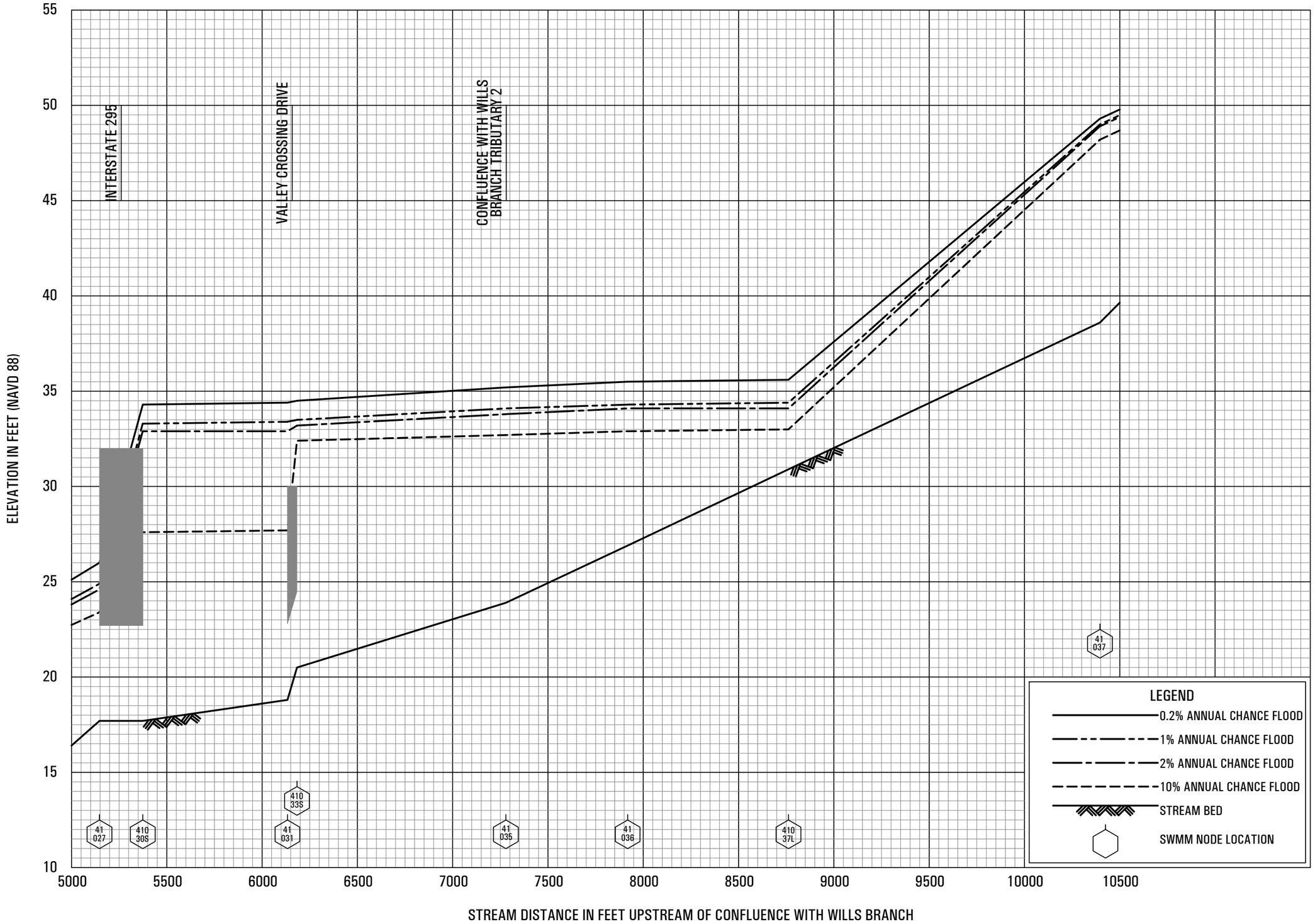

FLOOD PROFILES

WILLS BRANCH TRIBUTARY 1

FEDERAL EMERGENCY MANAGEMENT AGENCY

DUVAL COUNTY, FL

(ALL JURISDICTIONS)

302P

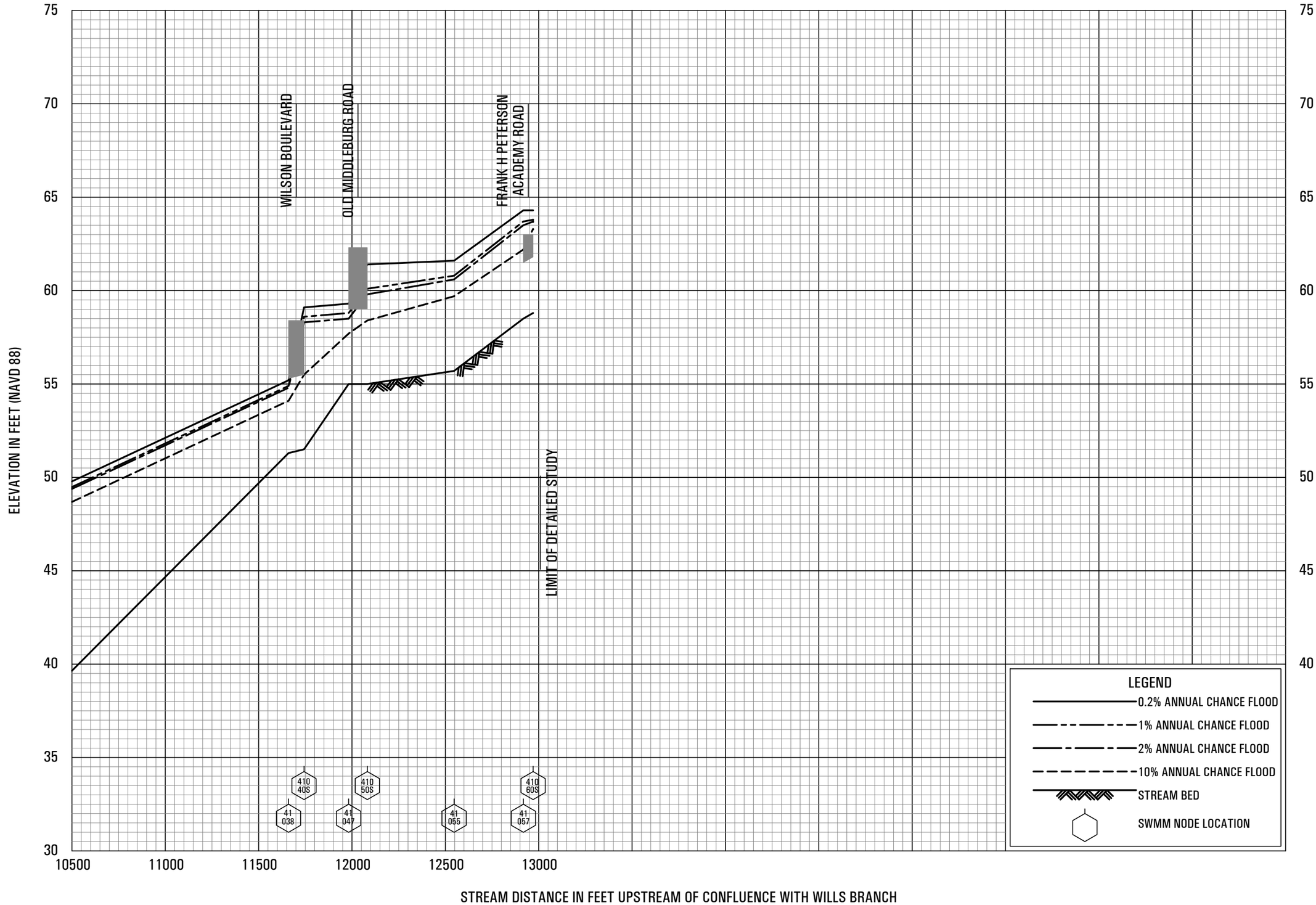

FLOOD PROFILES

WILLS BRANCH TRIBUTARY 1

FEDERAL EMERGENCY MANAGEMENT AGENCY

DUVAL COUNTY, FL

(ALL JURISDICTIONS)

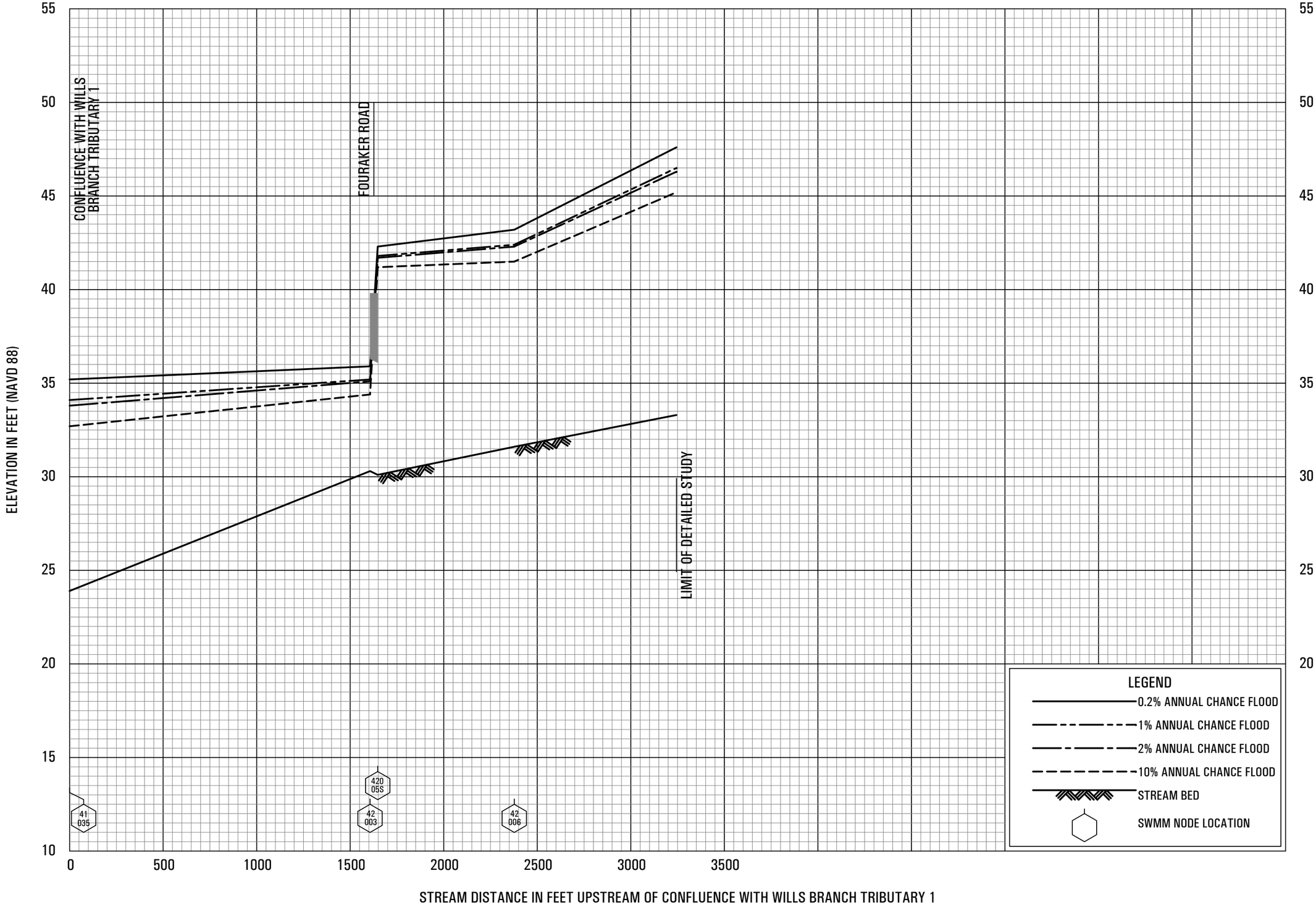

FLOOD PROFILES

WILLS BRANCH TRIBUTARY 2

FEDERAL EMERGENCY MANAGEMENT AGENCY

DUVAL COUNTY, FL

(ALL JURISDICTIONS)

304P

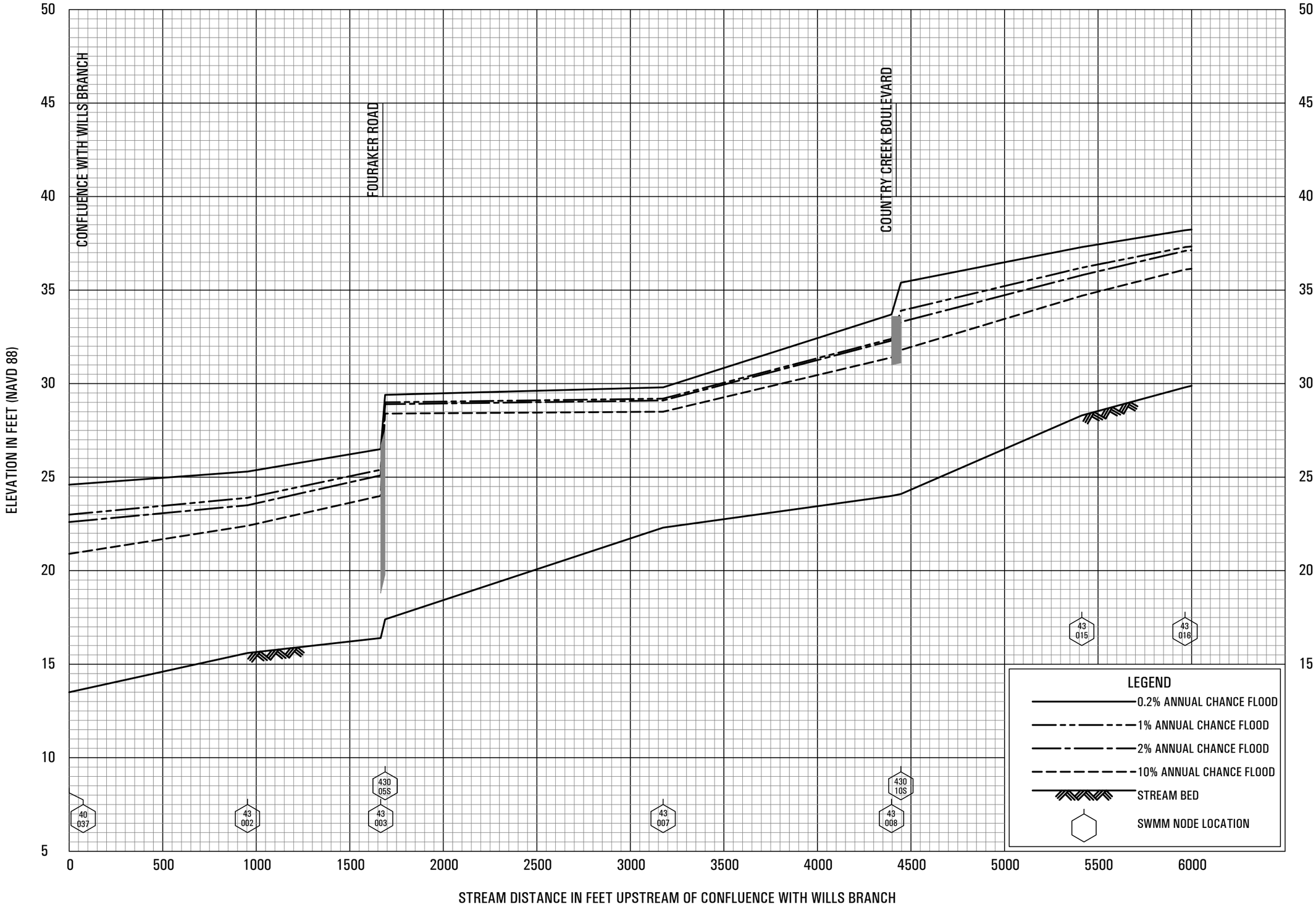

FLOOD PROFILES

WILLS BRANCH TRIBUTARY 3

FEDERAL EMERGENCY MANAGEMENT AGENCY

DUVAL COUNTY, FL

(ALL JURISDICTIONS)

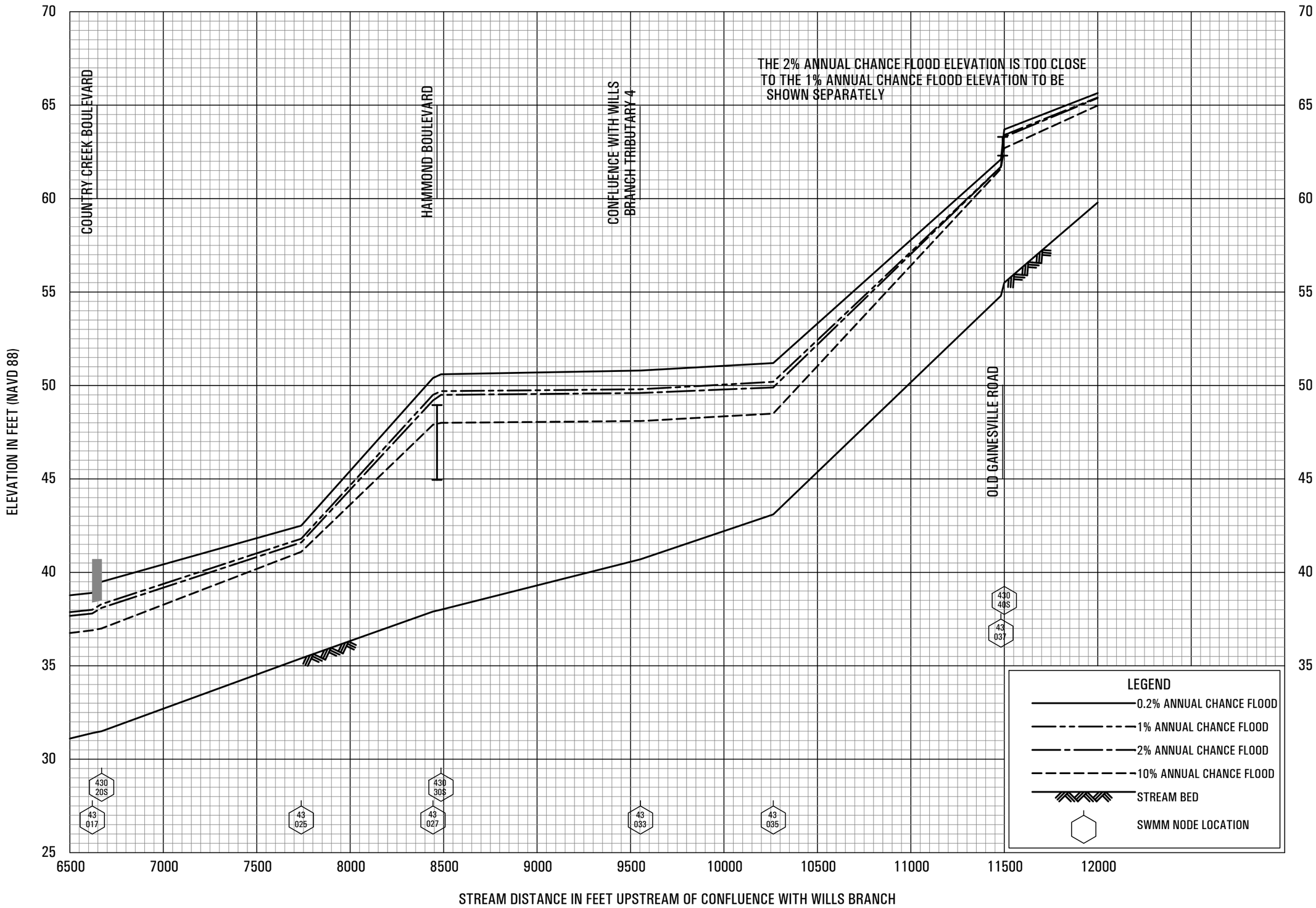

FLOOD PROFILES

WILLS BRANCH TRIBUTARY 3

FEDERAL EMERGENCY MANAGEMENT AGENCY

DUVAL COUNTY, FL

(ALL JURISDICTIONS)

306P



FLOOD PROFILES

WILLS BRANCH TRIBUTARY 3

FEDERAL EMERGENCY MANAGEMENT AGENCY

DUVAL COUNTY, FL

(ALL JURISDICTIONS)

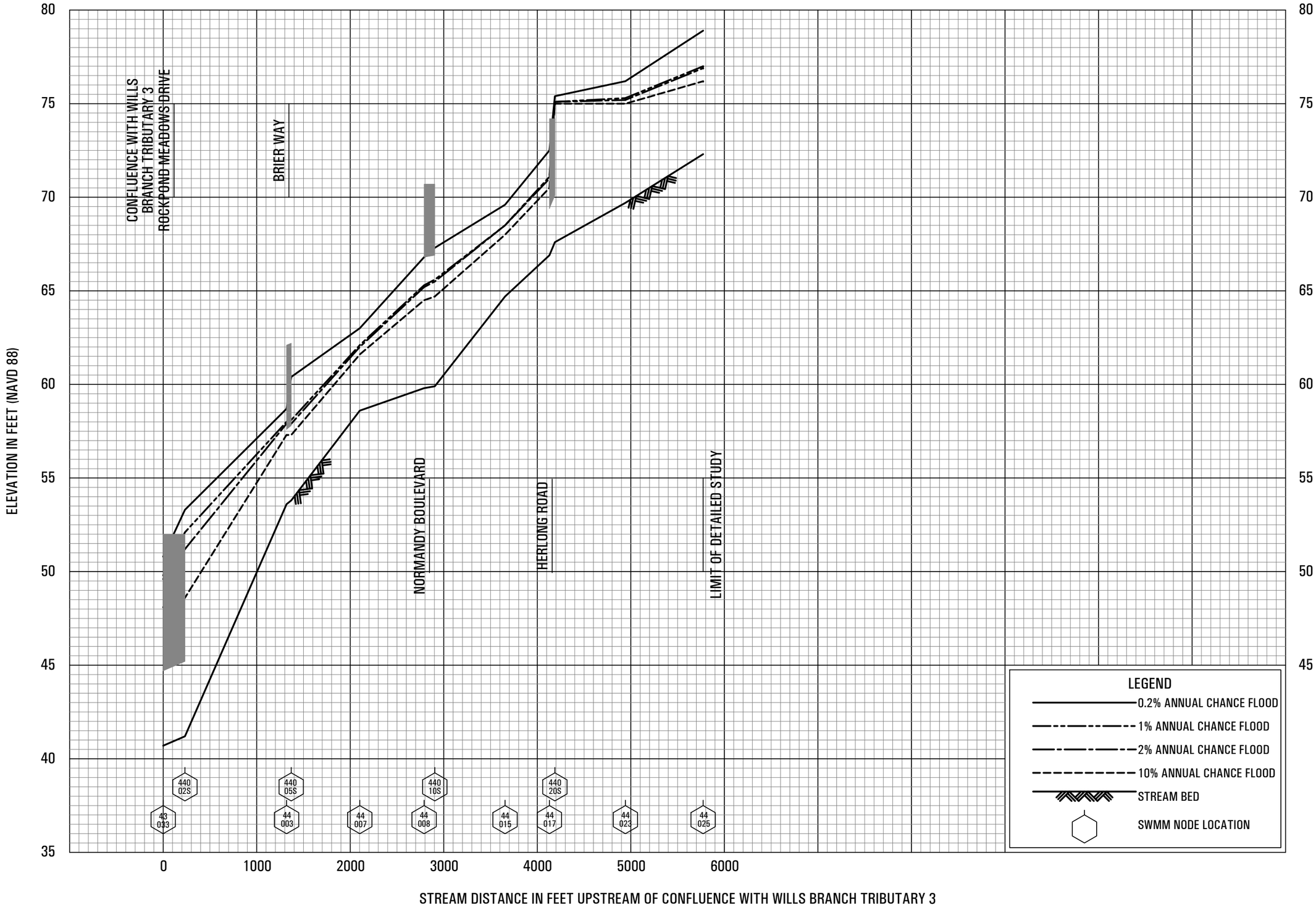

FLOOD PROFILES

WILLS BRANCH TRIBUTARY 4

FEDERAL EMERGENCY MANAGEMENT AGENCY

DUVAL COUNTY, FL

(ALL JURISDICTIONS)

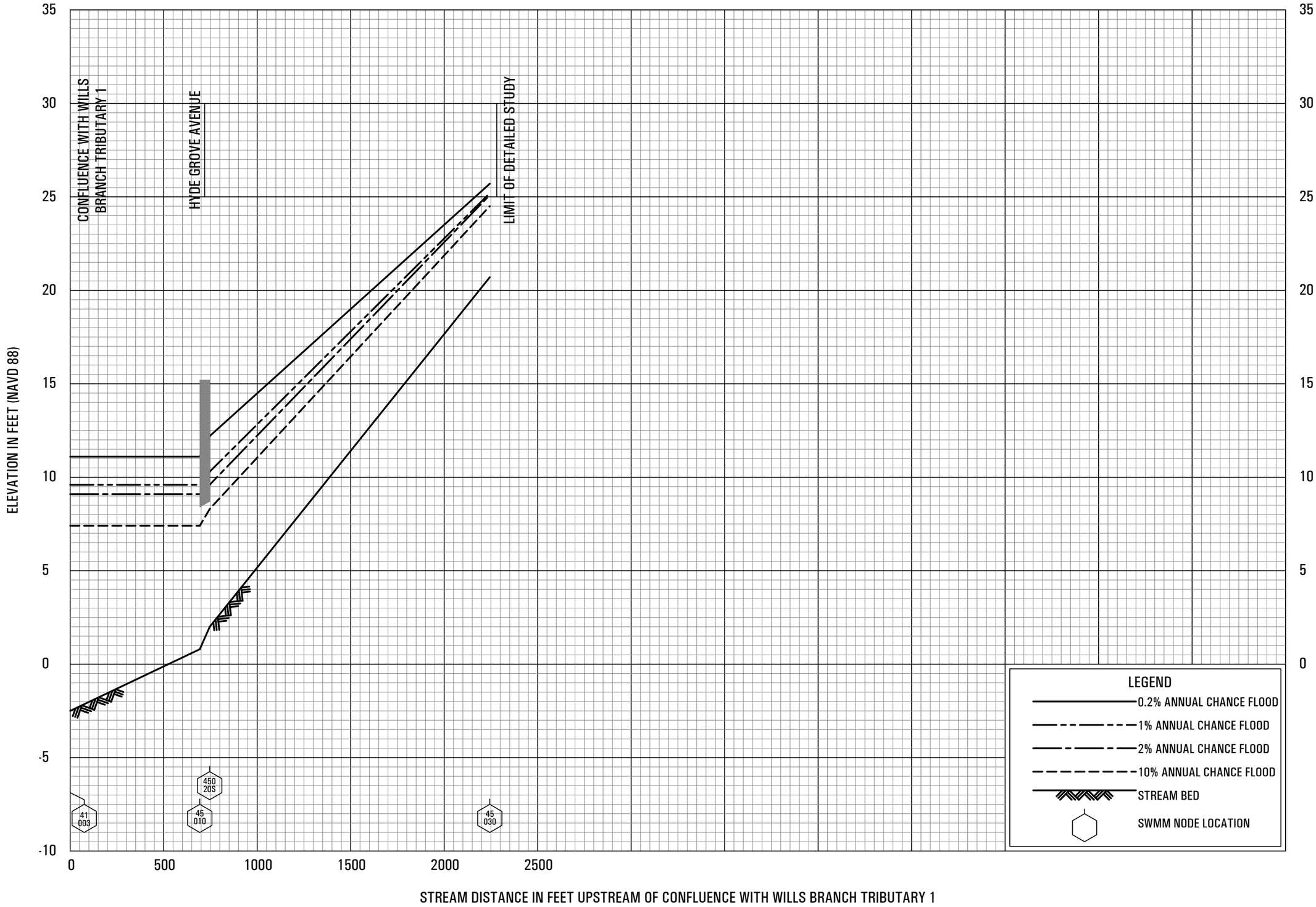

FLOOD PROFILES

WILLS BRANCH TRIBUTARY 5

FEDERAL EMERGENCY MANAGEMENT AGENCY

DUVAL COUNTY, FL

(ALL JURISDICTIONS)

309P

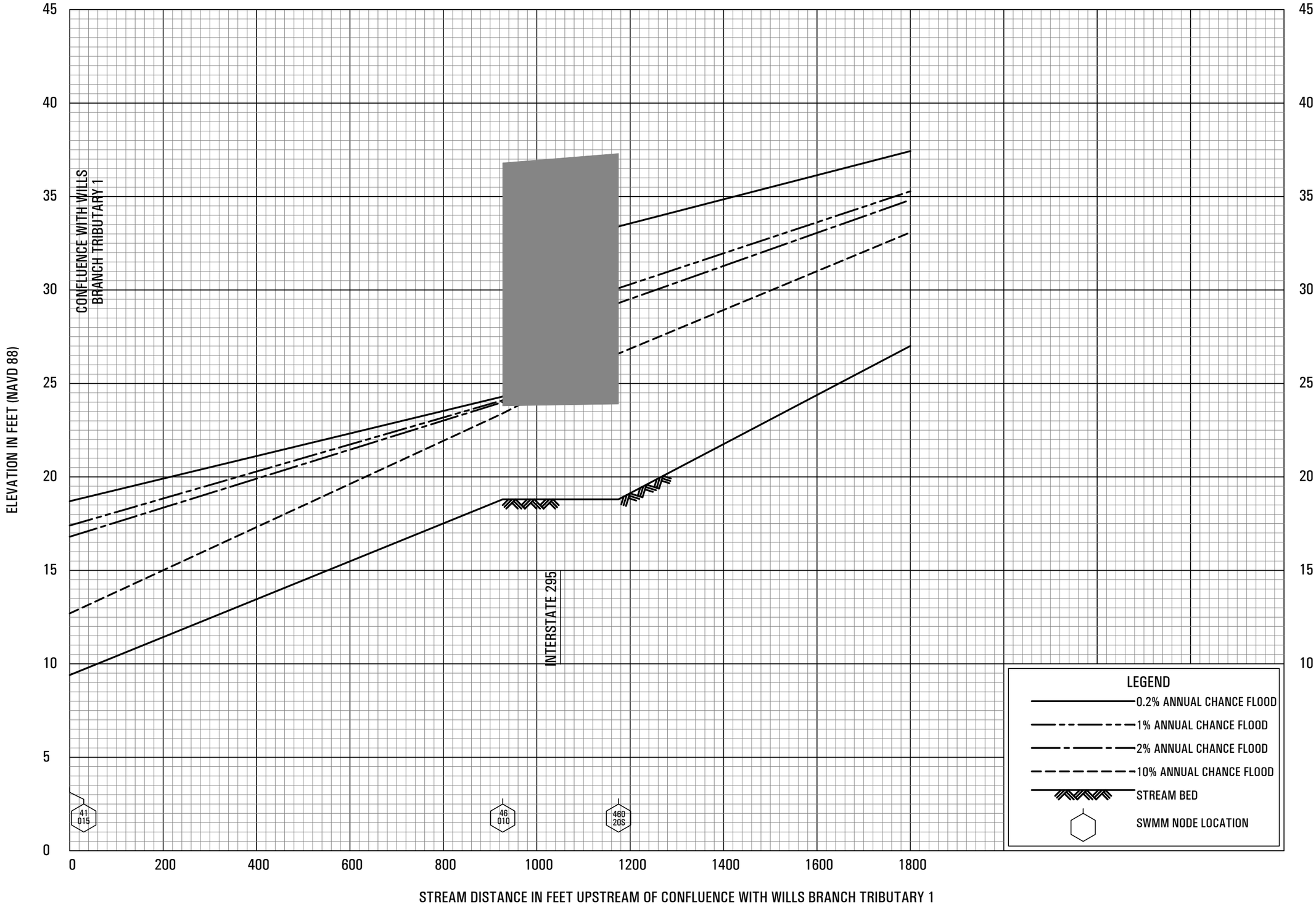

FLOOD PROFILES

WILLS BRANCH TRIBUTARY 6

FEDERAL EMERGENCY MANAGEMENT AGENCY

DUVAL COUNTY, FL

(ALL JURISDICTIONS)

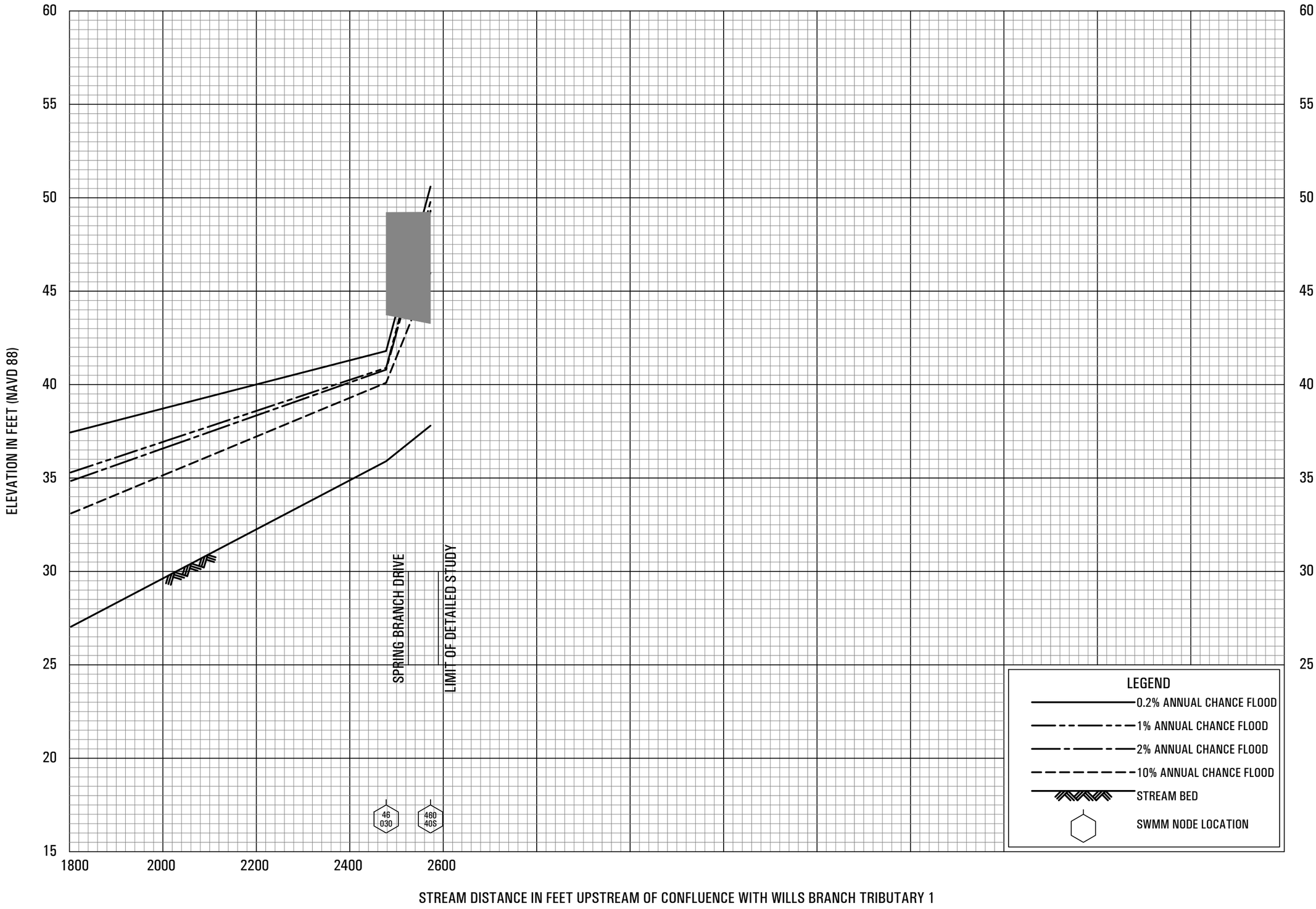

FLOOD PROFILES

WILLS BRANCH TRIBUTARY 6

FEDERAL EMERGENCY MANAGEMENT AGENCY

DUVAL COUNTY, FL

(ALL JURISDICTIONS)

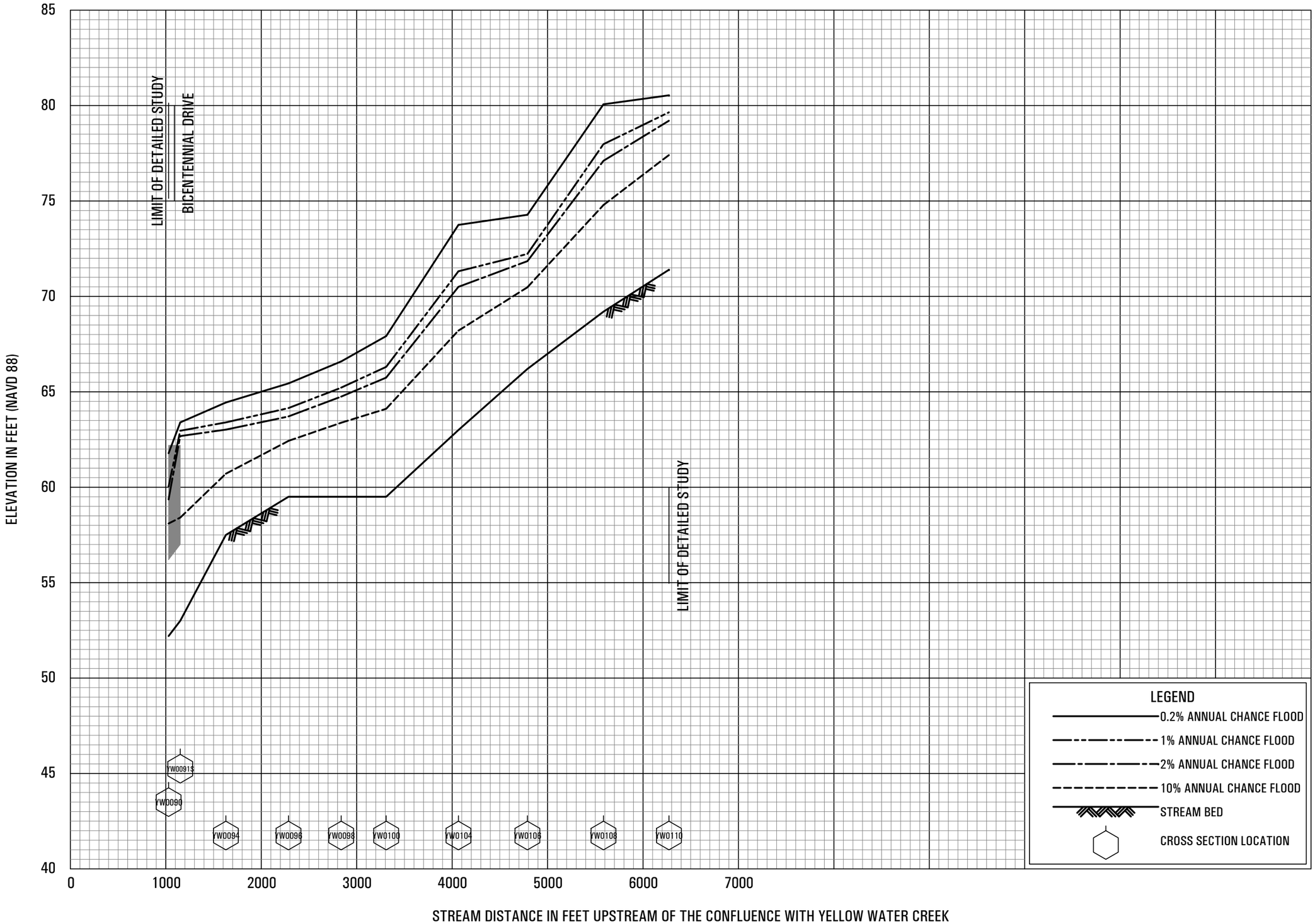

FLOOD PROFILES

YELLOW WATER CREEK TRIBUTARY 1

FEDERAL EMERGENCY MANAGEMENT AGENCY

DUVAL COUNTY, FL

(ALL JURISDICTIONS)

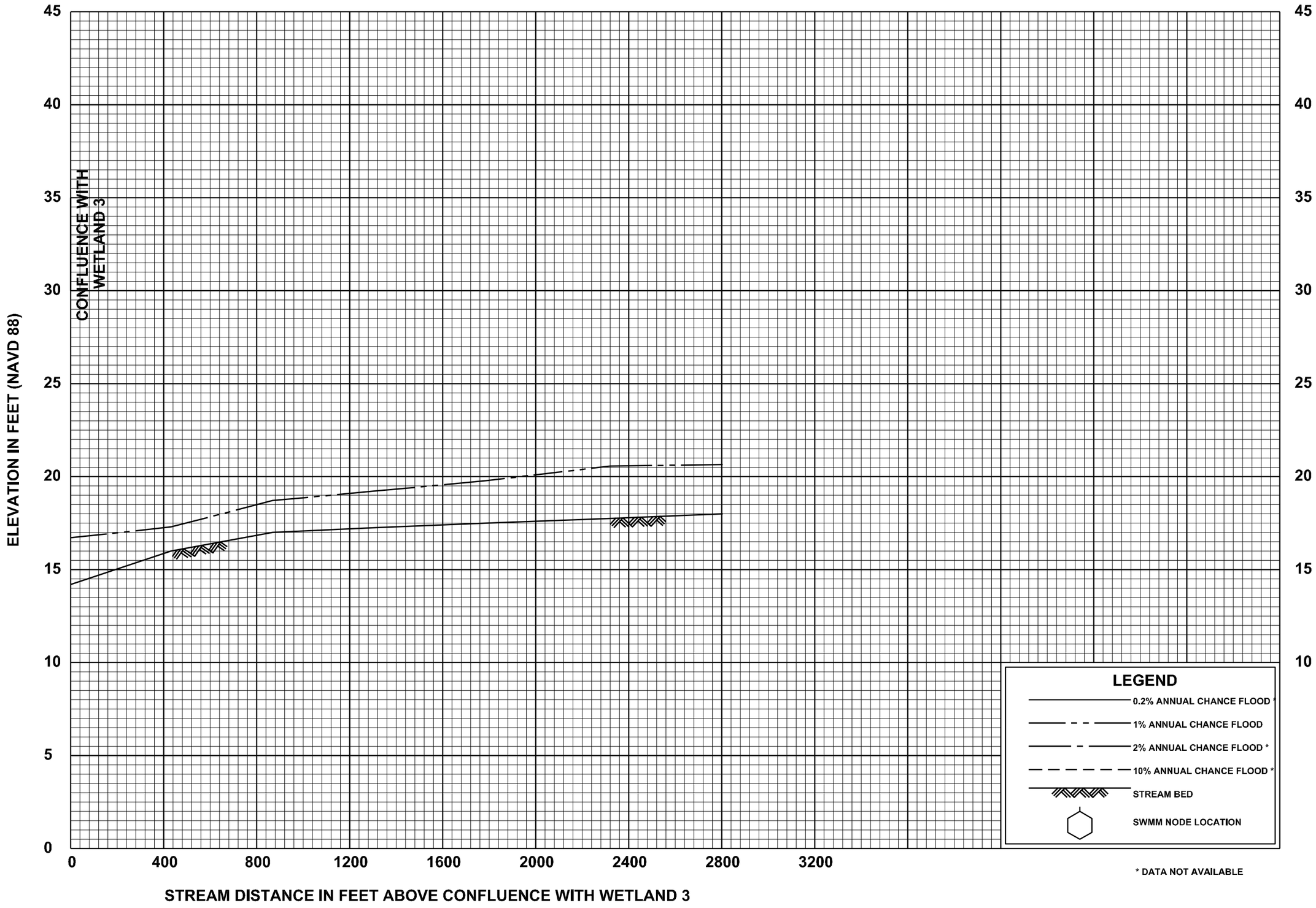

FLOOD PROFILES

WETLAND 2

FEDERAL EMERGENCY MANAGEMENT AGENCY

DUVAL COUNTY,FL

(ALL JURISDICTIONS)

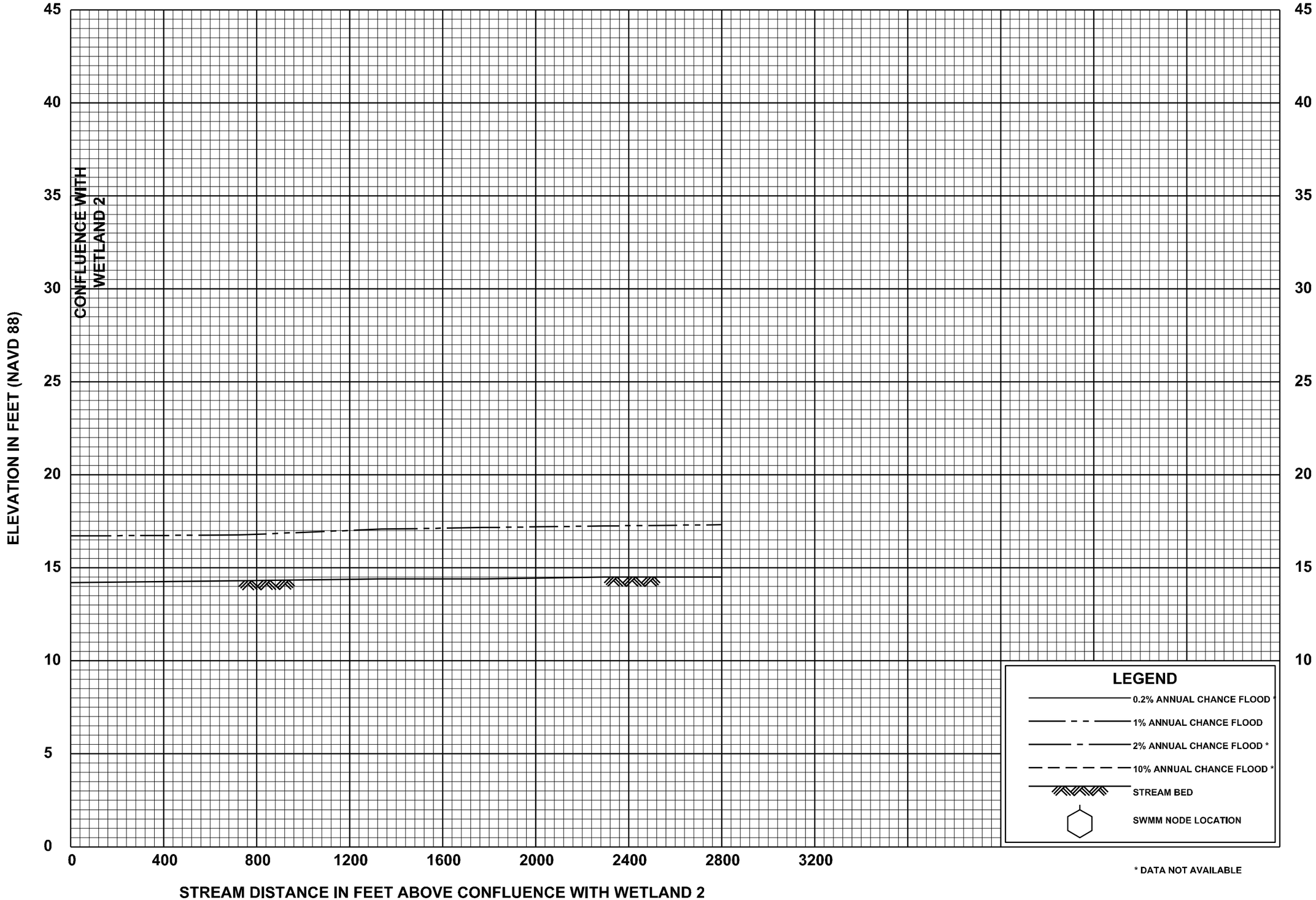

FLOOD PROFILES

WETLAND 3

FEDERAL EMERGENCY MANAGEMENT AGENCY

DUVAL COUNTY, FL
(ALL JURISDICTIONS)

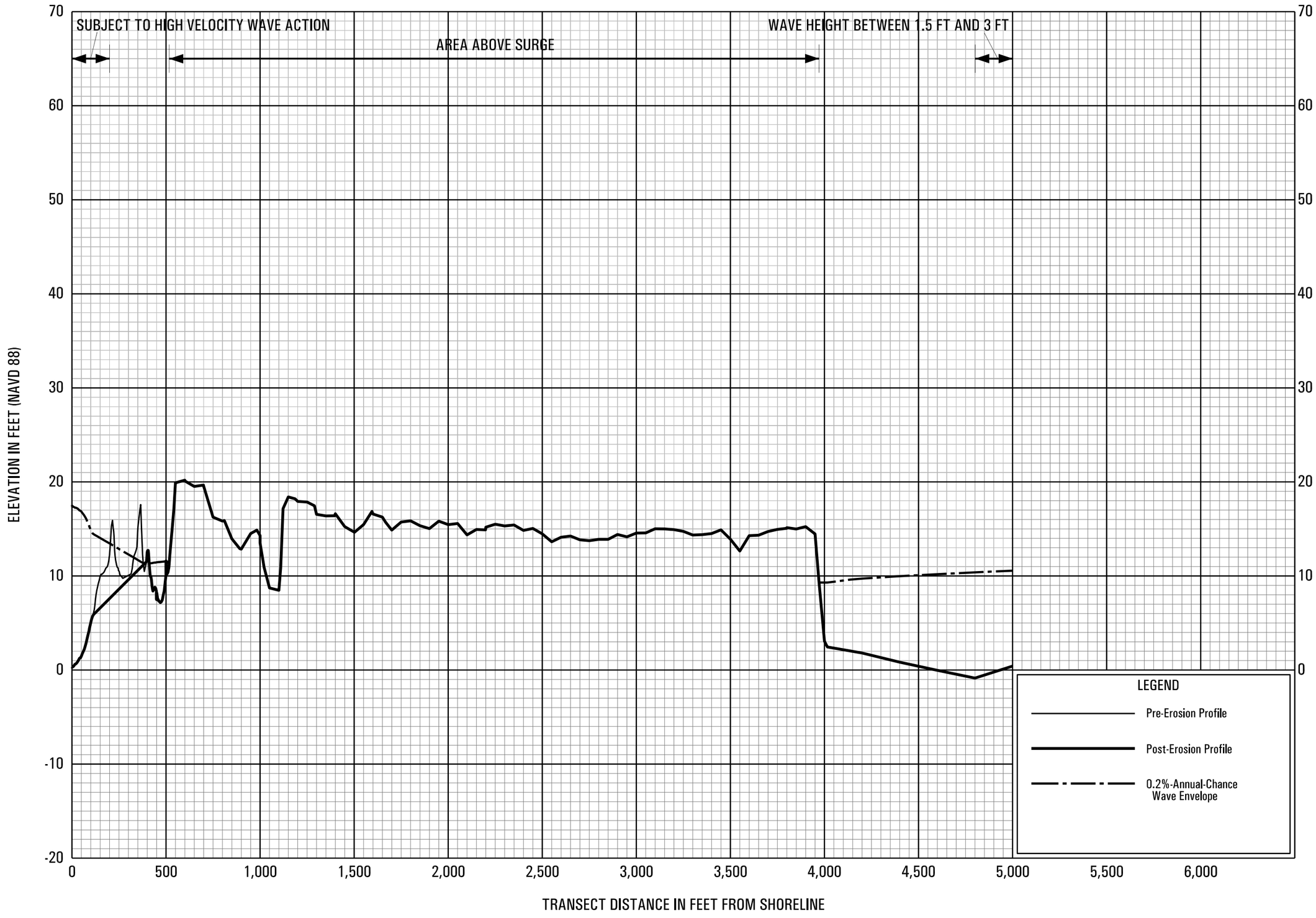

0.2% ANNUAL CHANCE WAVE ENVELOPE

TRANSECT 1

FEDERAL EMERGENCY MANAGEMENT AGENCY

DUVAL COUNTY, FL

AND INCORPORATED AREAS

01P

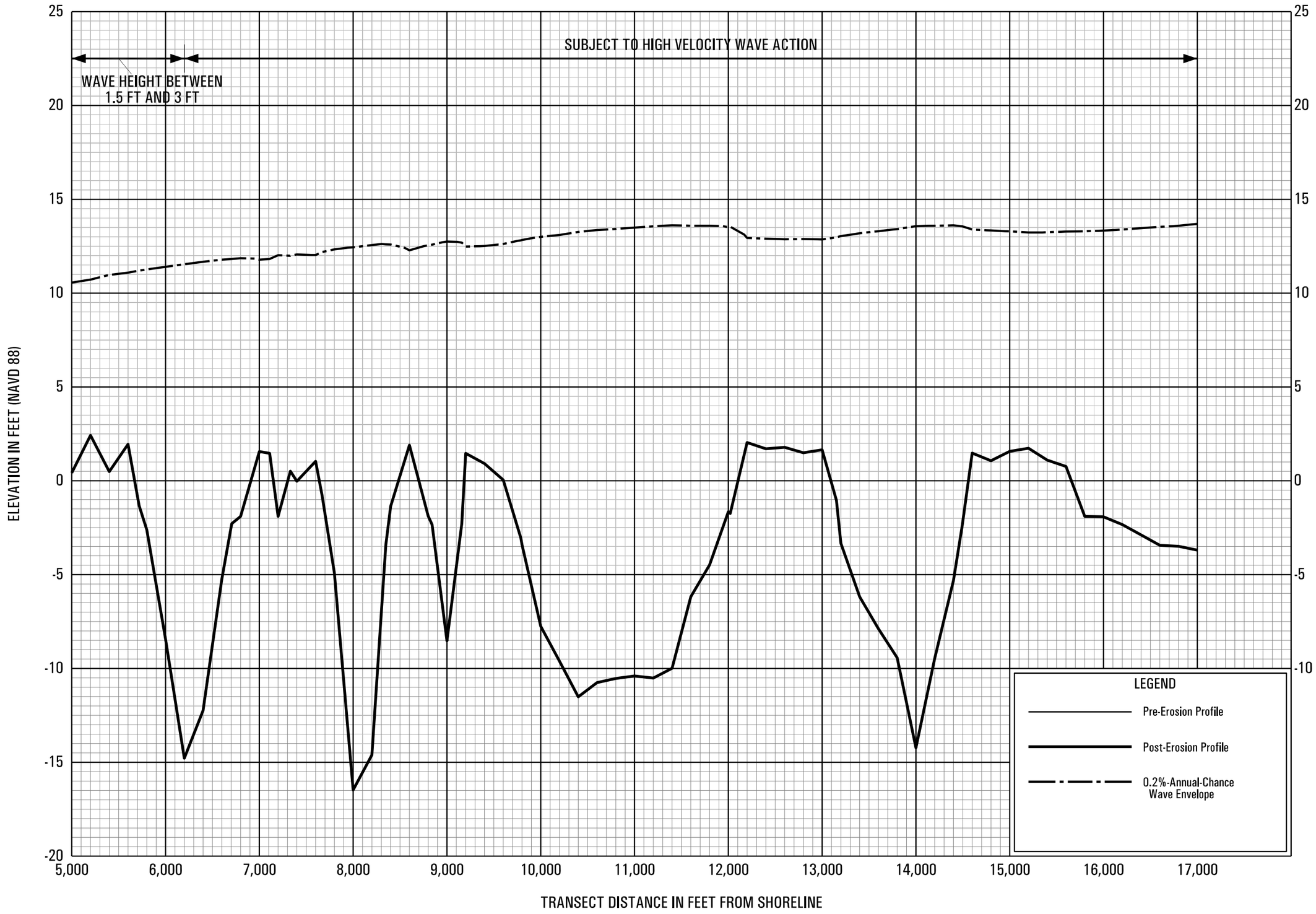

0.2% ANNUAL CHANCE WAVE ENVELOPE

TRANSECT 1

FEDERAL EMERGENCY MANAGEMENT AGENCY

DUVAL COUNTY, FL

AND INCORPORATED AREAS

02P

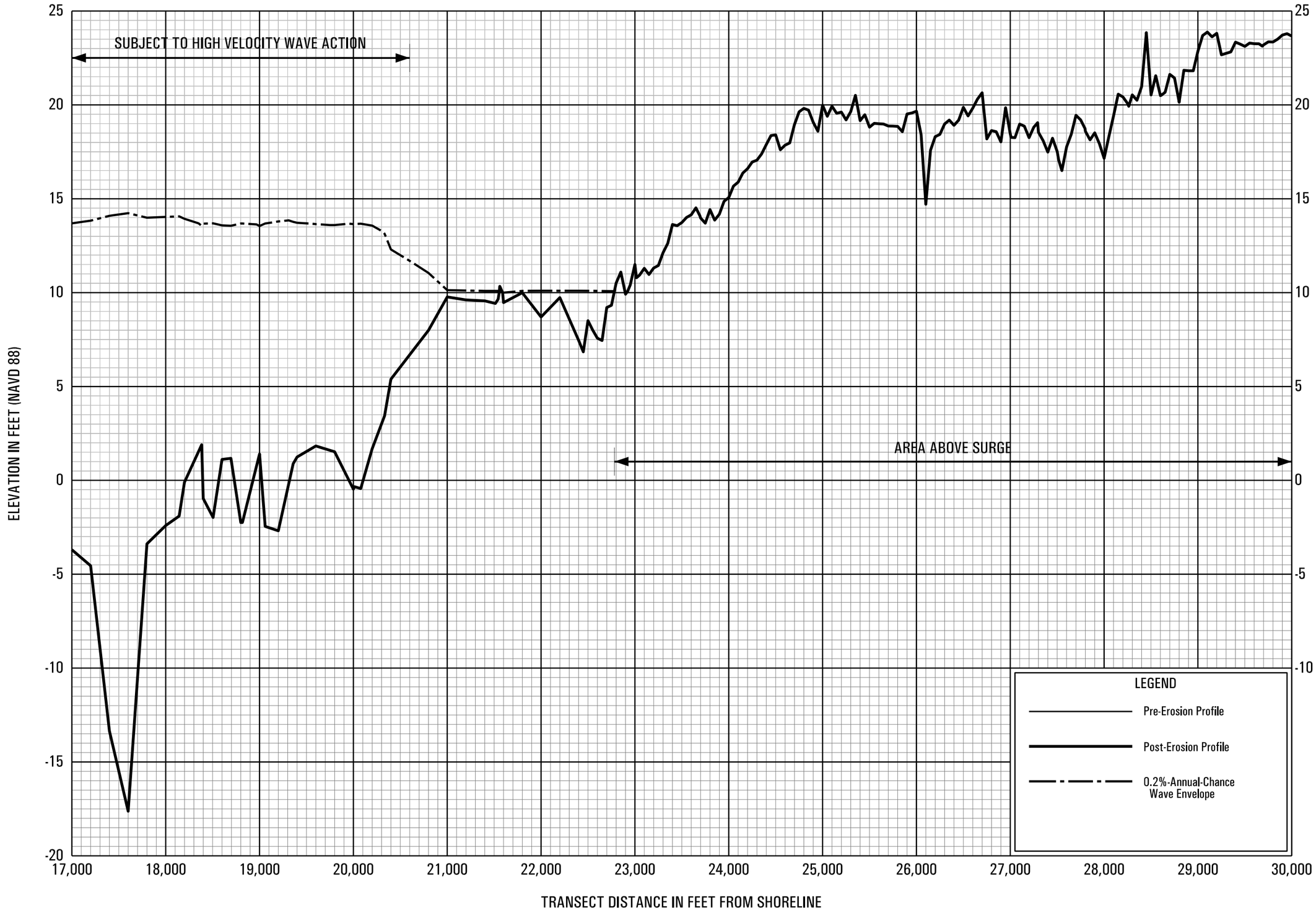

0.2% ANNUAL CHANCE WAVE ENVELOPE

TRANSECT 1

FEDERAL EMERGENCY MANAGEMENT AGENCY

DUVAL COUNTY, FL

AND INCORPORATED AREAS

03P

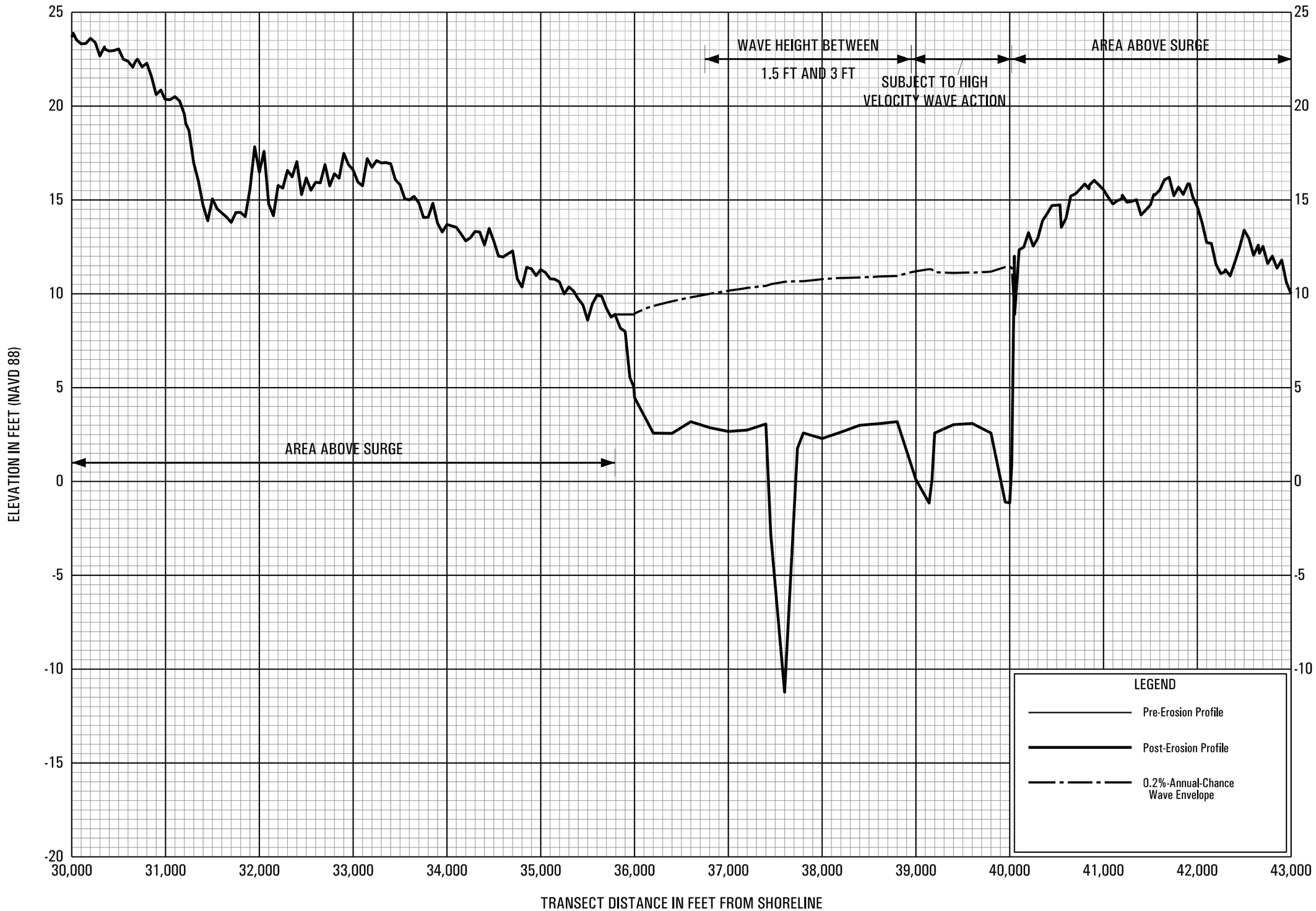

0.2% ANNUAL CHANCE WAVE ENVELOPE

TRANSECT 1

FEDERAL EMERGENCY MANAGEMENT AGENCY

DUVAL COUNTY, FL

AND INCORPORATED AREAS

04P

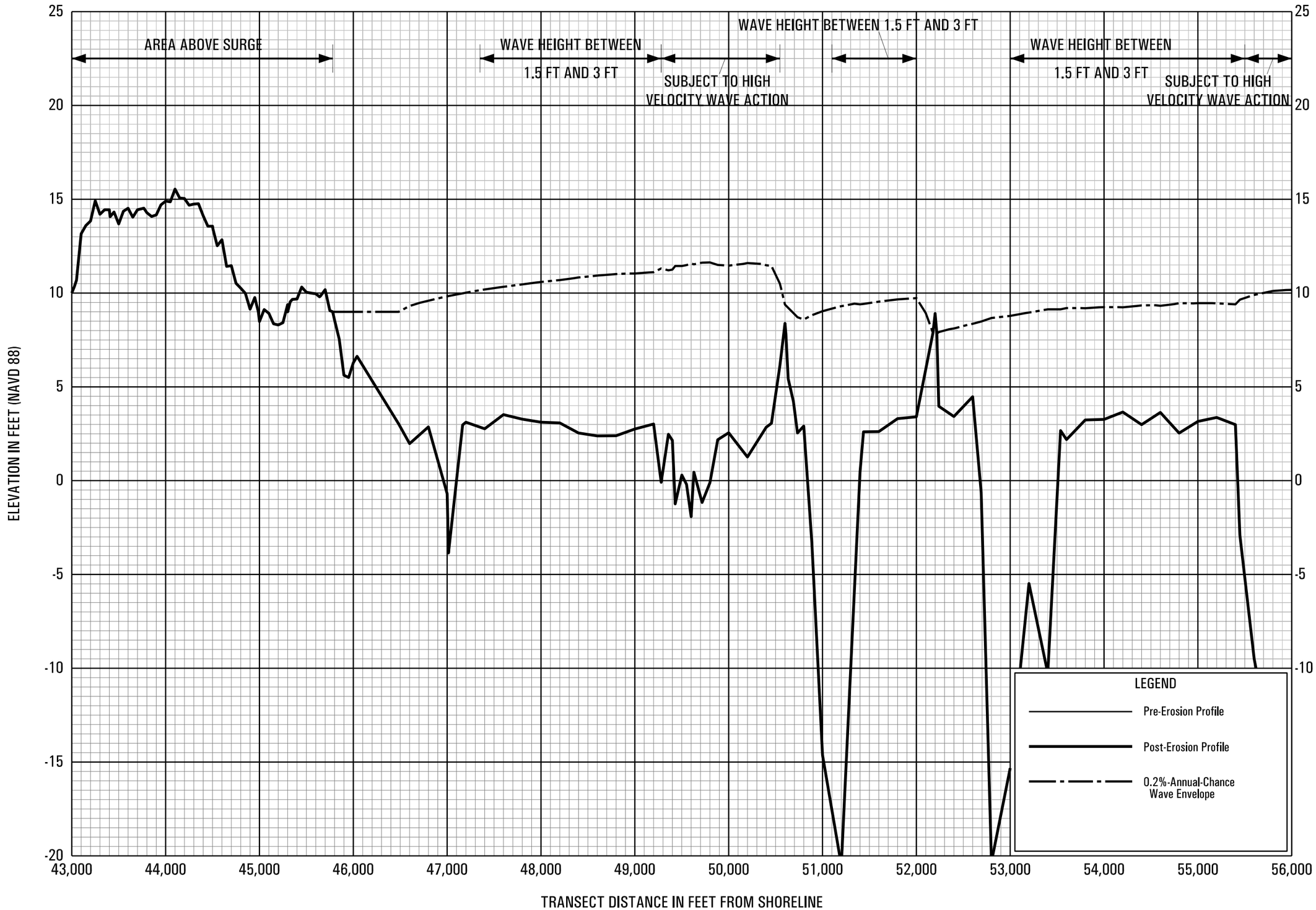

0.2% ANNUAL CHANCE WAVE ENVELOPE

TRANSECT 1

FEDERAL EMERGENCY MANAGEMENT AGENCY

DUVAL COUNTY, FL

AND INCORPORATED AREAS

05P

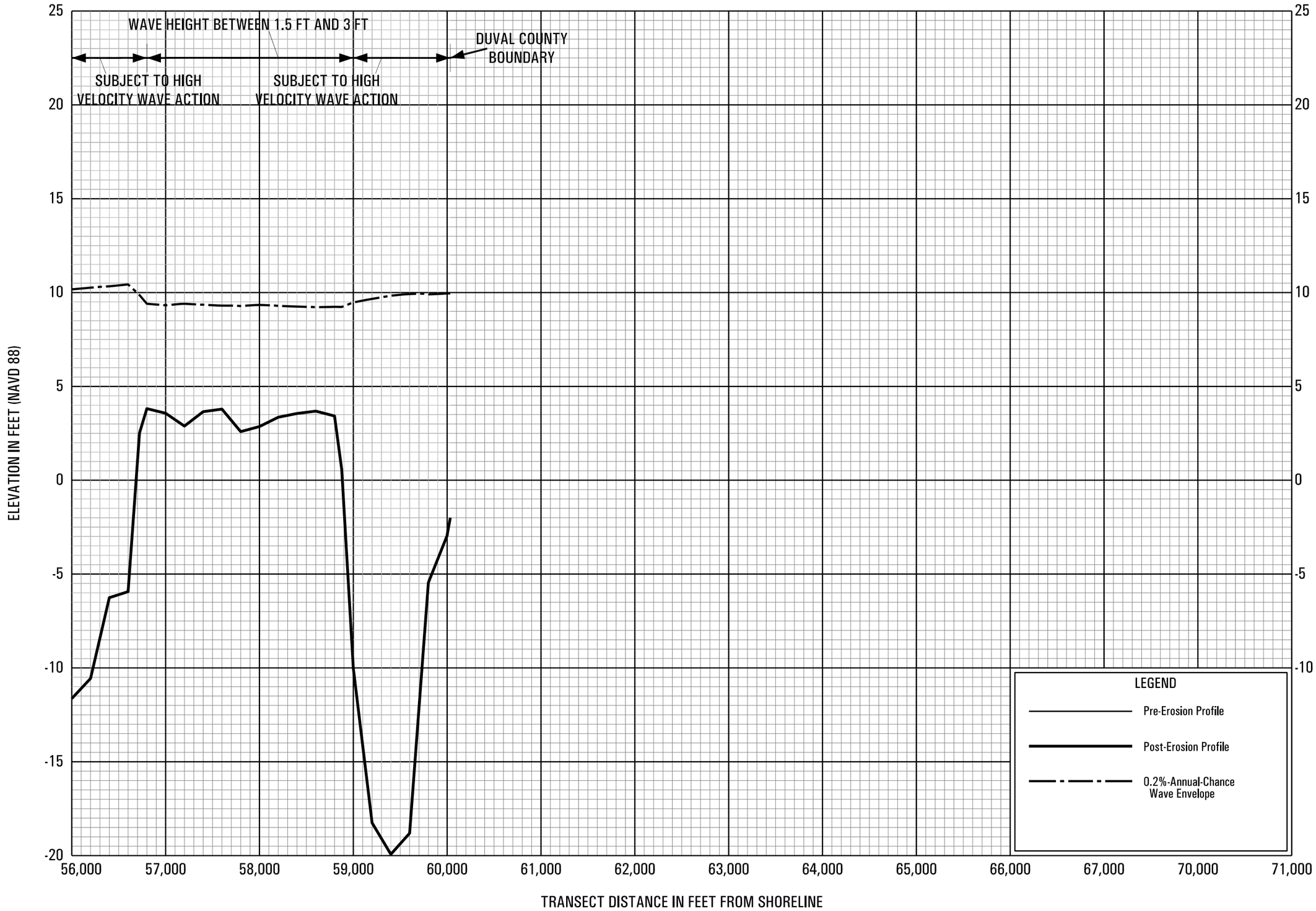

0.2% ANNUAL CHANCE WAVE ENVELOPE

TRANSECT 1

FEDERAL EMERGENCY MANAGEMENT AGENCY

DUVAL COUNTY, FL

AND INCORPORATED AREAS

06P