FLOOD INSURANCE STUDY

FEDERAL EMERGENCY MANAGEMENT AGENCY

VOLUME 3 OF 3

FLAGLER COUNTY, FLORIDA

AND INCORPORATED AREAS

COMMUNITY NAME	COMMUNITY NUMBER
BEVERLY BEACH, TOWN OF	120569
BUNNELL, CITY OF	120086
FLAGLER BEACH, CITY OF	120087
FLAGLER COUNTY UNINCORPORATED AREAS	120085
MARINELAND, TOWN OF	120570
PALM COAST, CITY OF	120684

FEMA

PRELIMINARY
03/15/2016

REVISED:

FLOOD INSURANCE STUDY NUMBER
12035CV002B

Version Number 2.3.3.2

TABLE OF CONTENTS
Volume 1

		Page
SECTION 1.0 – INTRODUCTION		**1**
1.1	The National Flood Insurance Program	1
1.2	Purpose of this Flood Insurance Study Report	2
1.3	Jurisdictions Included in the Flood Insurance Study Project	2
1.4	Considerations for using this Flood Insurance Study Report	5
SECTION 2.0 – FLOODPLAIN MANAGEMENT APPLICATIONS		**15**
2.1	Floodplain Boundaries	15
2.2	Floodways	23
2.3	Base Flood Elevations	24
2.4	Non-Encroachment Zones	24
2.5	Coastal Flood Hazard Areas	24
2.5.1	Water Elevations and the Effects of Waves	24
2.5.2	Floodplain Boundaries and BFEs for Coastal Areas	26
2.5.3	Coastal High Hazard Areas	27
2.5.4	Limit of Moderate Wave Action	28
SECTION 3.0 – INSURANCE APPLICATIONS		**28**
3.1	National Flood Insurance Program Insurance Zones	29
3.2	Coastal Barrier Resources System	29
SECTION 4.0 – AREA STUDIED		**30**
4.1	Basin Description	30
4.2	Principal Flood Problems	30
4.3	Non-Levee Flood Protection Measures	31
4.4	Levees	32
SECTION 5.0 – ENGINEERING METHODS		**33**
5.1	Hydrologic Analyses	33
5.2	Hydraulic Analyses	38
5.3	Coastal Analyses	82
5.3.1	Total Stillwater Elevations	83
5.3.2	Waves	87
5.3.3	Coastal Erosion	88
5.3.4	Wave Hazard Analyses	88

Figures

	Page
Figure 1: FIRM Panel Index	7
Figure 2: FIRM Notes to Users	8
Figure 3: Map Legend for FIRM	11
Figure 4: Floodway Schematic	23

Volume 1, continued

Figure 5: Wave Runup Transect Schematic 26
Figure 6: Coastal Transect Schematic 28
Figure 7: Frequency Discharge-Drainage Area Curves 36
Figure 8: 1% Annual Chance Total Stillwater Elevations for Coastal Areas 84

Tables

Page

Table 1: Listing of NFIP Jurisdictions 2
Table 2: Flooding Sources Included in this FIS Report 16
Table 3: Flood Zone Designations by Community 29
Table 4: Coastal Barrier Resources System Information 29
Table 5: Basin Characteristics 30
Table 6: Principal Flood Problems 30
Table 7: Historic Flooding Elevations 31
Table 8: Non-Levee Flood Protection Measures 32
Table 9: Levees 32
Table 10: Summary of Discharges 34
Table 11: Summary of Non-Coastal Stillwater Elevations 37
Table 12: Stream Gage Information used to Determine Discharges 37
Table 13: Summary of Hydrologic and Hydraulic Analyses 39
Table 14: Roughness Coefficients 82
Table 15: Summary of Coastal Analyses 82
Table 16: Tide Gage Analysis Specifics 86
Table 17: Coastal Transect Parameters 89

Volume 2

Page

5.4 Alluvial Fan Analyses 97

SECTION 6.0 – MAPPING METHODS 97
6.1 Vertical and Horizontal Control 97
6.2 Base Map 98
6.3 Floodplain and Floodway Delineation 99
6.4 Coastal Flood Hazard Mapping 115
6.5 FIRM Revisions 118
6.5.1 Letters of Map Amendment 118
6.5.2 Letters of Map Revision Based on Fill 119
6.5.3 Letters of Map Revisions 119
6.5.4 Physical Map Revisions 119
6.5.5 Contracted Restudies 120
6.5.6 Community Map History 120

SECTION 7.0 – CONTRACTED STUDIES AND COMMUNITY COORDINATION 121
7.1 Contracted Studies 121
7.2 Community Meetings 122

Volume 2, continued

SECTION 8.0 – ADDITIONAL INFORMATION **125**

SECTION 9.0 – BIBLIOGRAPHY AND REFERENCES **126**

Figures

Page

Figure 9: Transect Location Map 95

Tables

Page

Table 18: Summary of Alluvial Fan Analyses 97
Table 19: Results of Alluvial Fan Analyses 97
Table 20: Countywide Vertical Datum Conversion 98
Table 21: Stream-Based Vertical Datum Conversion 98
Table 22: Base Map Sources 99
Table 23: Summary of Topographic Elevation Data for Selected Streams 100
Table 24: Floodway Data 101
Table 25: Flood Hazard and Non-Encroachment Data for Selected Streams 115
Table 26: Summary of Coastal Transect Mapping Considerations 116
Table 27: Incorporated Letters of Map Change 119
Table 28: Community Map History 121
Table 29: Summary of Contracted Studies Included in this FIS Report 122
Table 30: Community Meetings 123
Table 31: Map Repositories 125
Table 32: Additional Information 126
Table 33: Bibliography and References 127

Volume 2

Exhibits

Flood Profiles	Panel
Big Mulberry Branch	01-03 P
Black Branch	04-05 P
Black Point Swamp	06 P
Bull Creek	07-09 P
Bull Creek Tributary	10-12 P
Bulow Creek	13-15 P
Bulow Creek Tributary	16 P
Graham Swamp	17-19 P
Tributary to Intracoastal Waterway	20 P
Haw Creek	21-22 P
Middle Haw Creek	23-24 P
Middle Haw Creek Tributary No. 1	25 P

Volume 2, continued

Exhibits, continued

Flood Profiles	Panel
Middle Haw Creek Tributary No. 2	26 P
Parker Canal	27-29 P
Sixteenmile Creek	30 P
Sweetwater Branch	31-32 P
Wadsworth/Korona Canal	33-35 P

Coastal Transect Profiles	Panel
Transect 1	1-2 P
Transect 2	3-4 P
Transect 3	5-6 P
Transect 4	7-8 P
Transect 5	9-10 P
Transect 6	11-12 P
Transect 7	13-14 P
Transect 8	15-16 P
Transect 9	17-18 P
Transect 10	19-20 P
Transect 11	21-22 P

Volume 3

Exhibits

Coastal Transect Profiles	Panel
Transect 12	23-24 P
Transect 13	25-26 P
Transect 14	27-28 P
Transect 15	29-30 P
Transect 16	31-32 P
Transect 17	33-34 P
Transect 18	35-36 P
Transect 19	37-38 P
Transect 20	39 P
Transect 21	40 P
Transect 22	41 P
Transect 23	42-43 P
Transect 24	44 P
Transect 25	45-46 P
Transect 26	47 P
Transect 27	48 P
Transect 28	49-50 P
Transect 29	51-53 P
Transect 30	54-56 P
Transect 31	57-59 P
Transect 32	60-62 P
Transect 33	63-65 P

Volume 3, continued

Exhibits, continued

Coastal Transect Profiles	Panel
Transect 34	66-68 P
Transect 35	69-71 P
Transect 36	72 P
Transect 37	73-75 P
Transect 38	76-78 P

Published Separately

Flood Insurance Rate Map (FIRM)

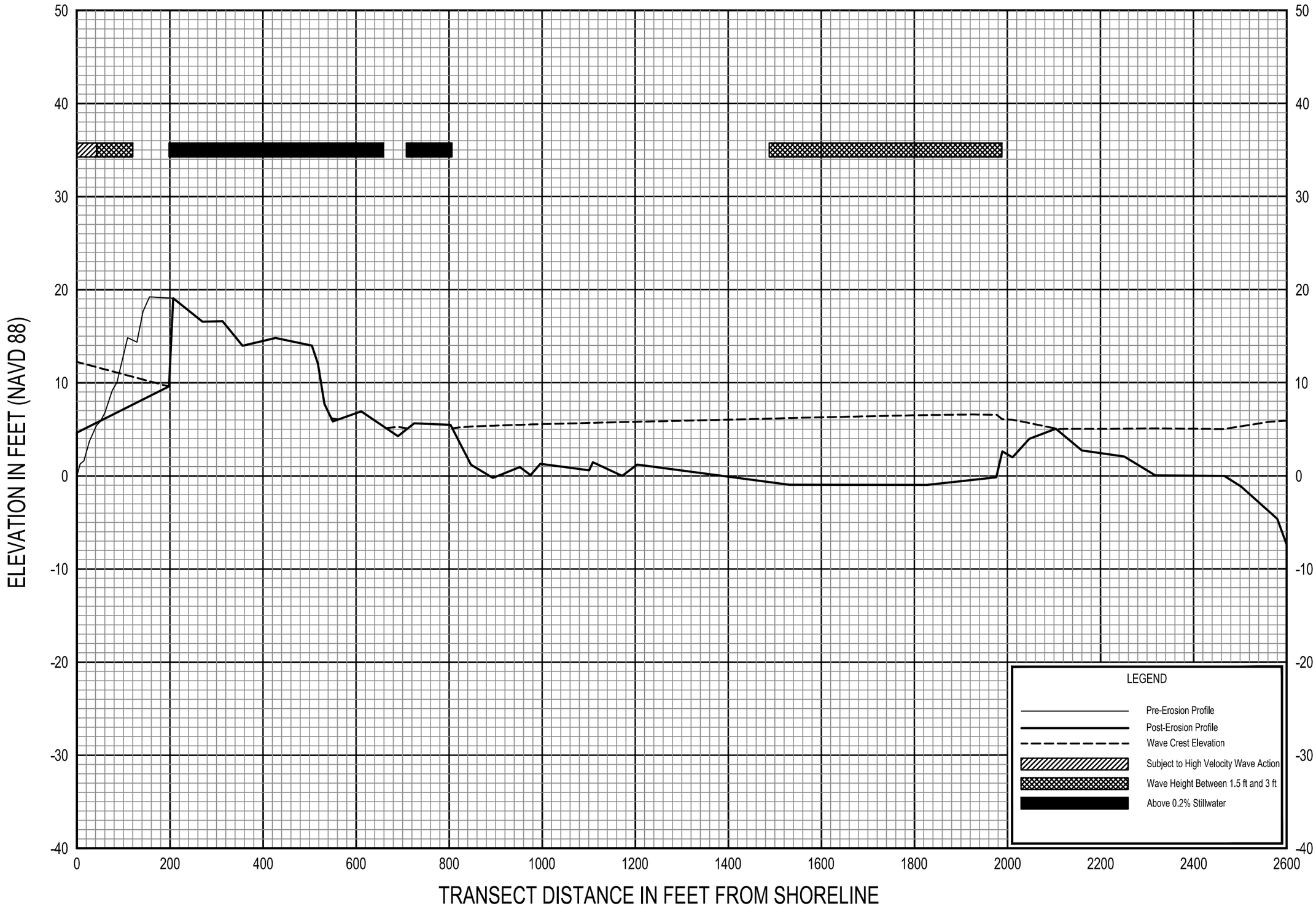

0.2% ANNUAL CHANCE WAVE ENVELOPE

TRANSECT 12

FEDERAL EMERGENCY MANAGEMENT AGENCY

FLAGLER COUNTY, FL
AND INCORPORATED AREAS

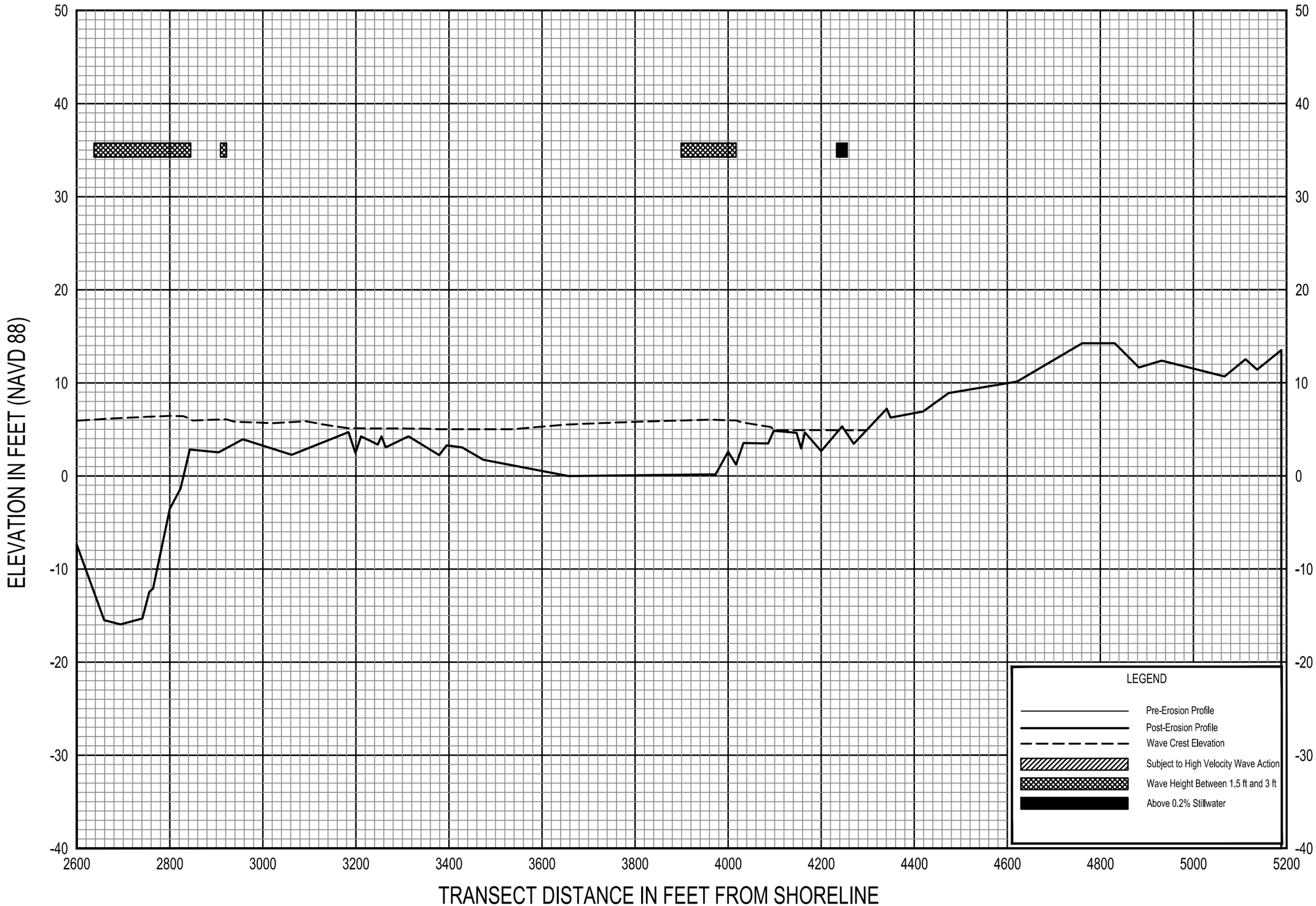

0.2% ANNUAL CHANCE WAVE ENVELOPE

TRANSECT 12

FEDERAL EMERGENCY MANAGEMENT AGENCY

FLAGLER COUNTY, FL
AND INCORPORATED AREAS

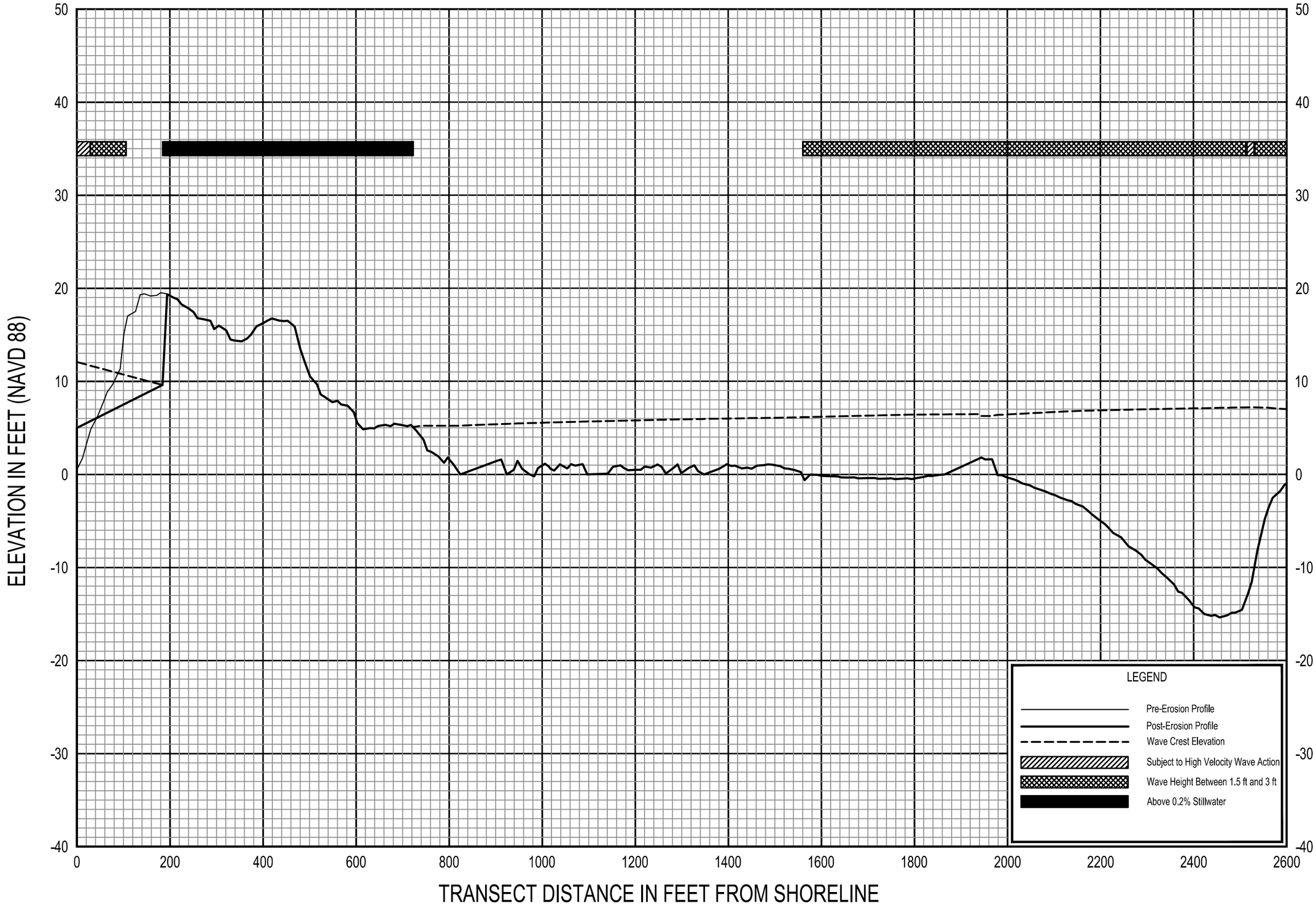

0.2% ANNUAL CHANCE WAVE ENVELOPE

TRANSECT 13

FEDERAL EMERGENCY MANAGEMENT AGENCY

FLAGLER COUNTY, FL
AND INCORPORATED AREAS

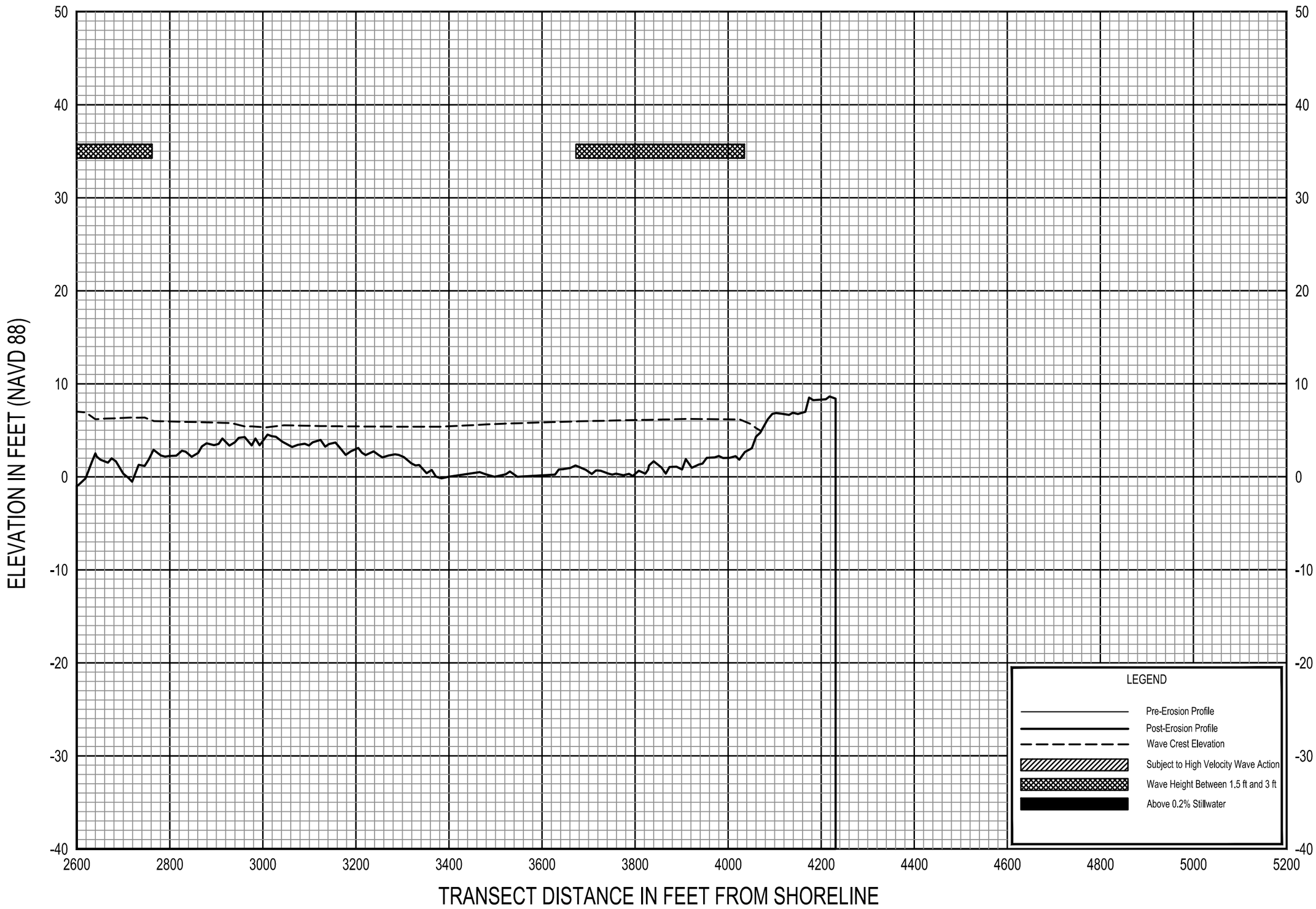

0.2% ANNUAL CHANCE WAVE ENVELOPE

TRANSECT 13

FEDERAL EMERGENCY MANAGEMENT AGENCY

FLAGLER COUNTY, FL
AND INCORPORATED AREAS

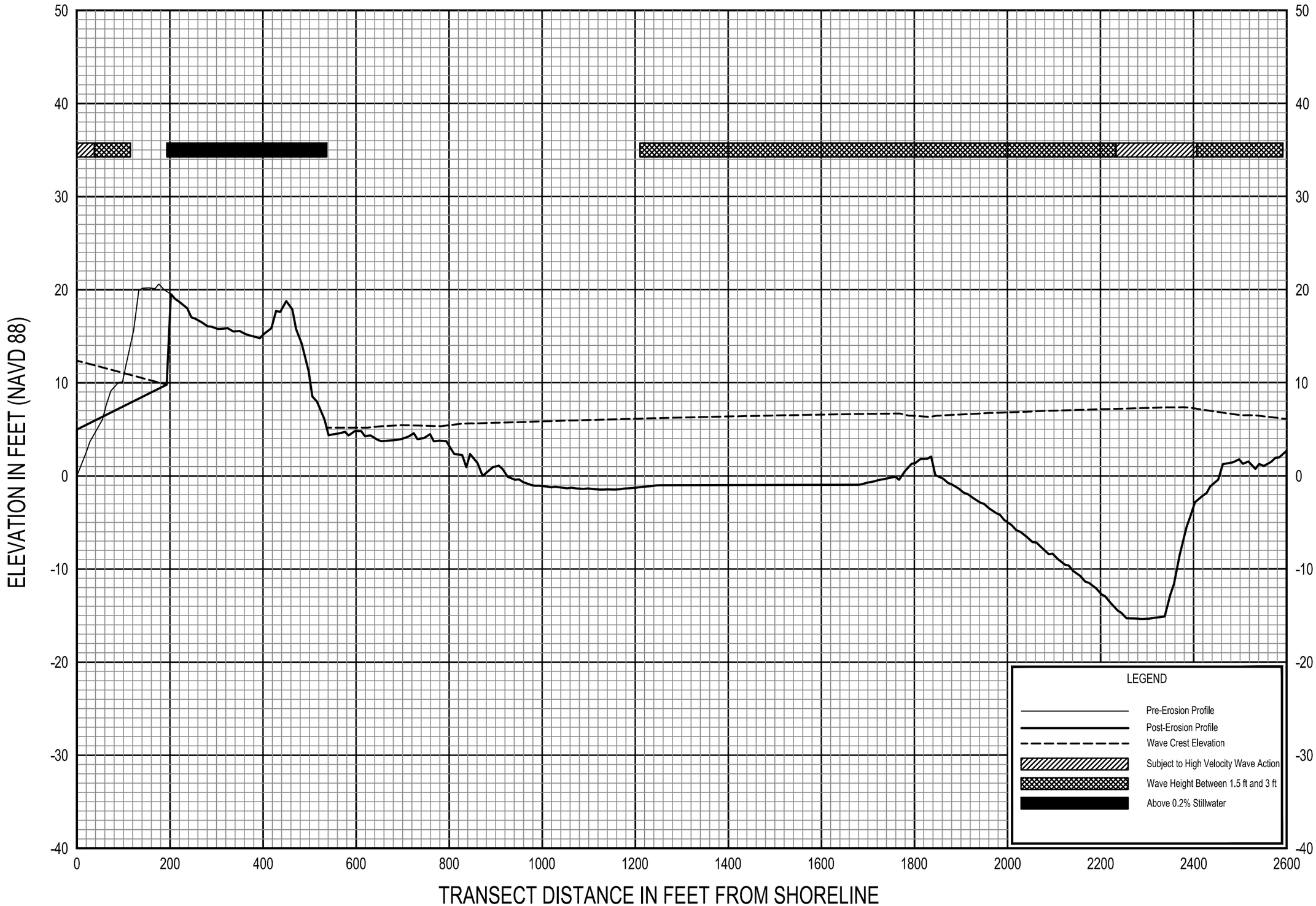

0.2% ANNUAL CHANCE WAVE ENVELOPE

TRANSECT 14

FEDERAL EMERGENCY MANAGEMENT AGENCY

FLAGLER COUNTY, FL
AND INCORPORATED AREAS

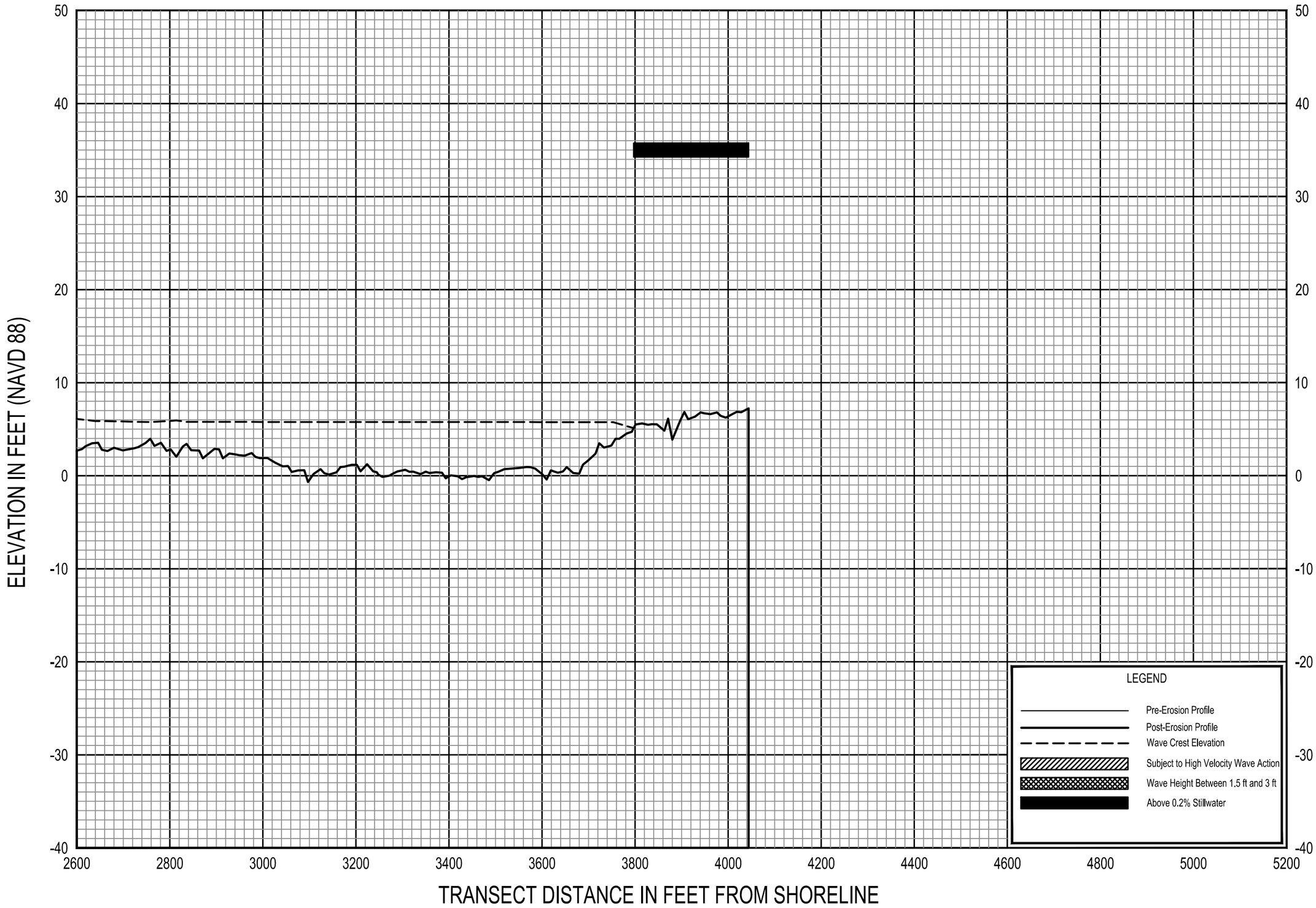

0.2% ANNUAL CHANCE WAVE ENVELOPE

TRANSECT 14

FEDERAL EMERGENCY MANAGEMENT AGENCY

FLAGLER COUNTY, FL
AND INCORPORATED AREAS

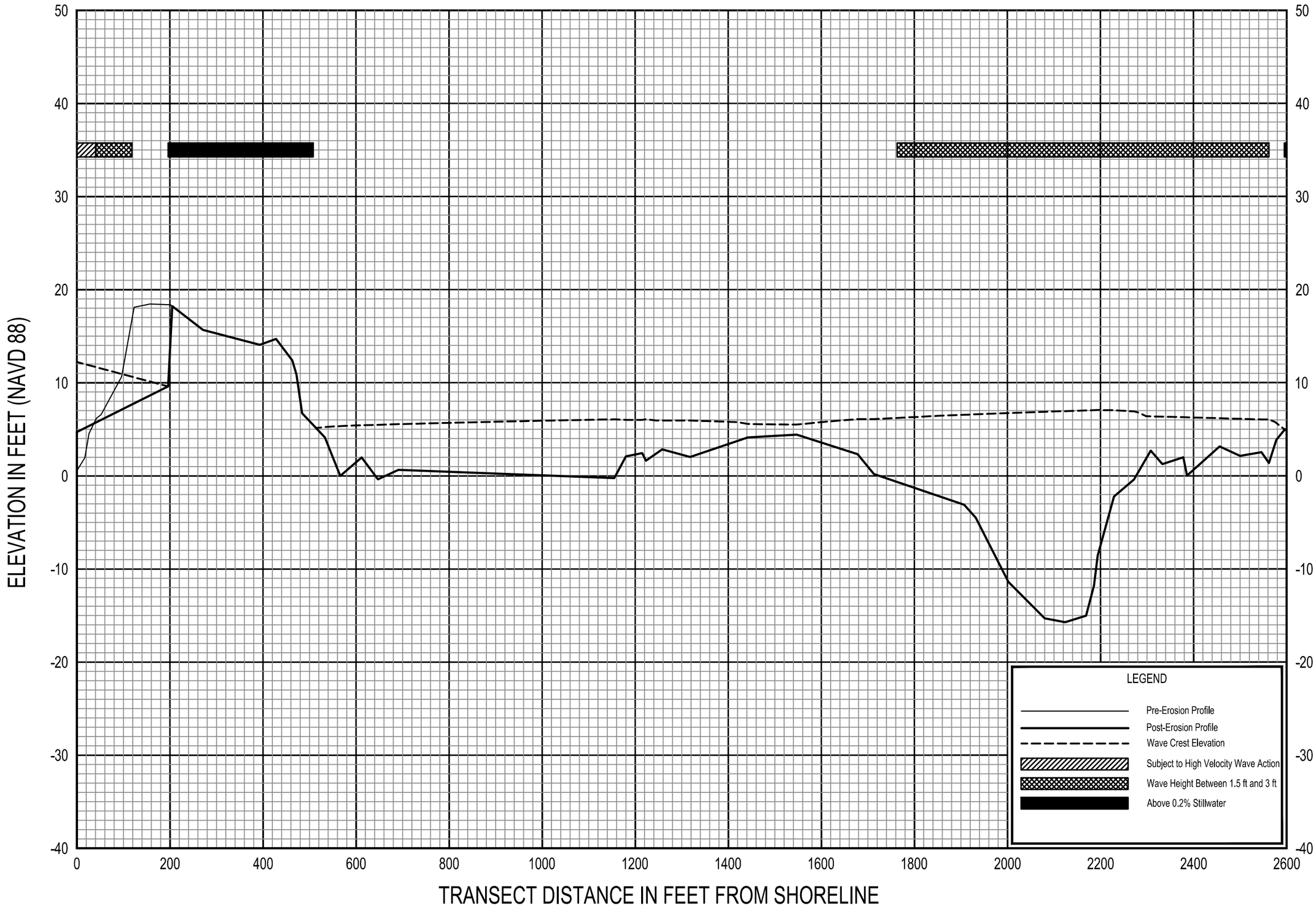

0.2% ANNUAL CHANCE WAVE ENVELOPE

TRANSECT 15

FEDERAL EMERGENCY MANAGEMENT AGENCY

FLAGLER COUNTY, FL
AND INCORPORATED AREAS

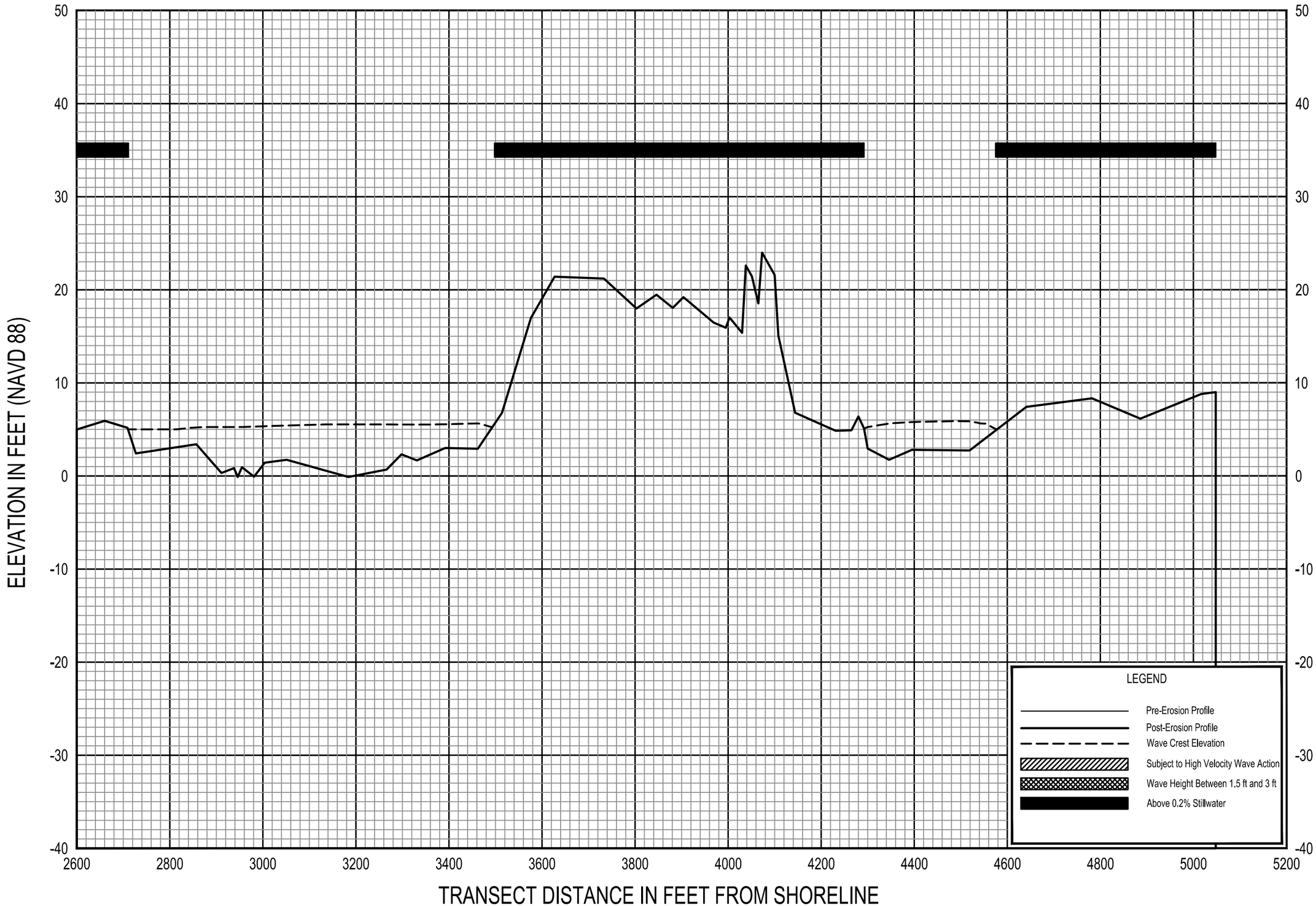

0.2% ANNUAL CHANCE WAVE ENVELOPE

TRANSECT 15

FEDERAL EMERGENCY MANAGEMENT AGENCY

FLAGLER COUNTY, FL
AND INCORPORATED AREAS

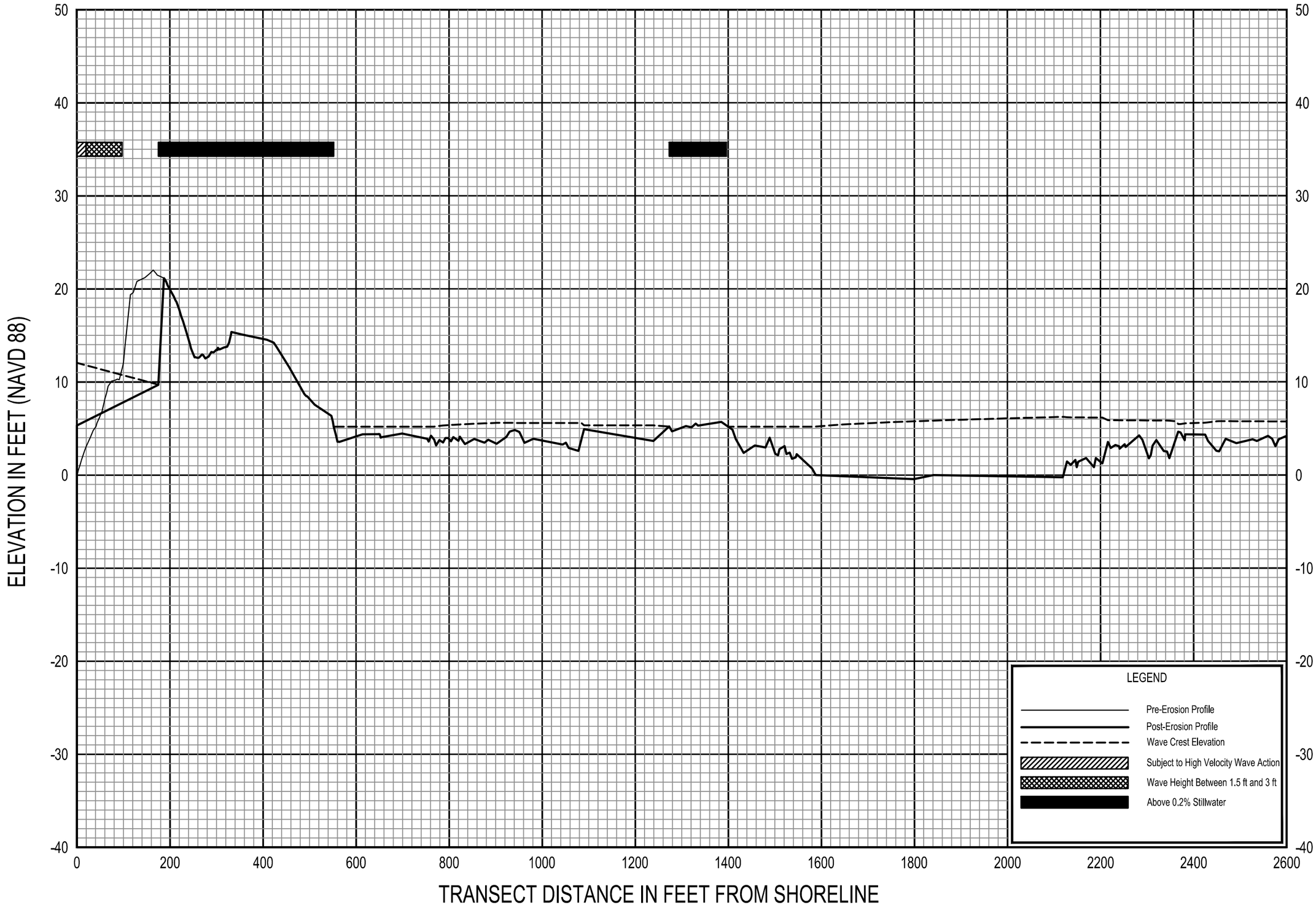

0.2% ANNUAL CHANCE WAVE ENVELOPE

TRANSECT 16

FEDERAL EMERGENCY MANAGEMENT AGENCY

FLAGLER COUNTY, FL
AND INCORPORATED AREAS

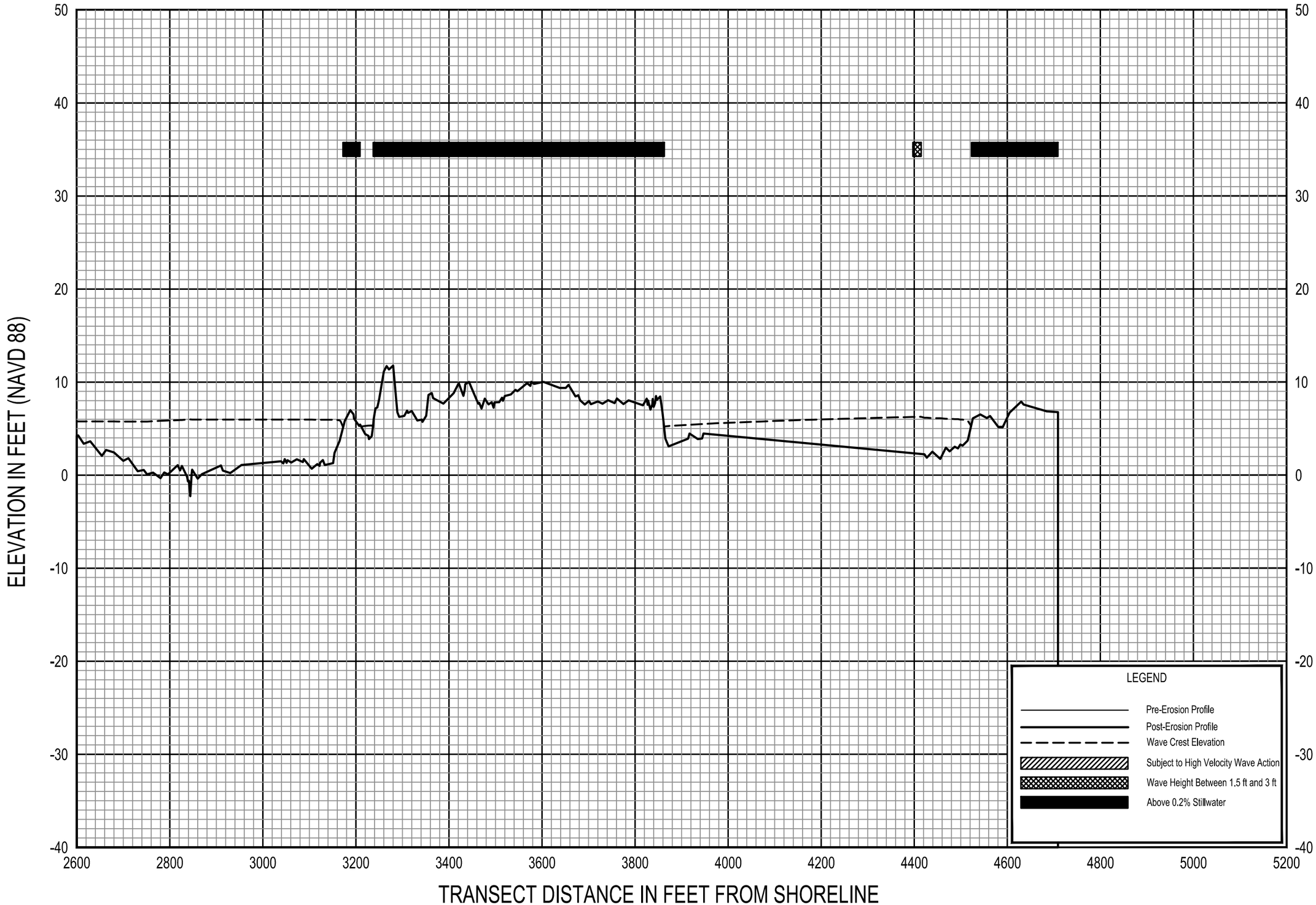

0.2% ANNUAL CHANCE WAVE ENVELOPE

TRANSECT 16

FEDERAL EMERGENCY MANAGEMENT AGENCY

FLAGLER COUNTY, FL
AND INCORPORATED AREAS

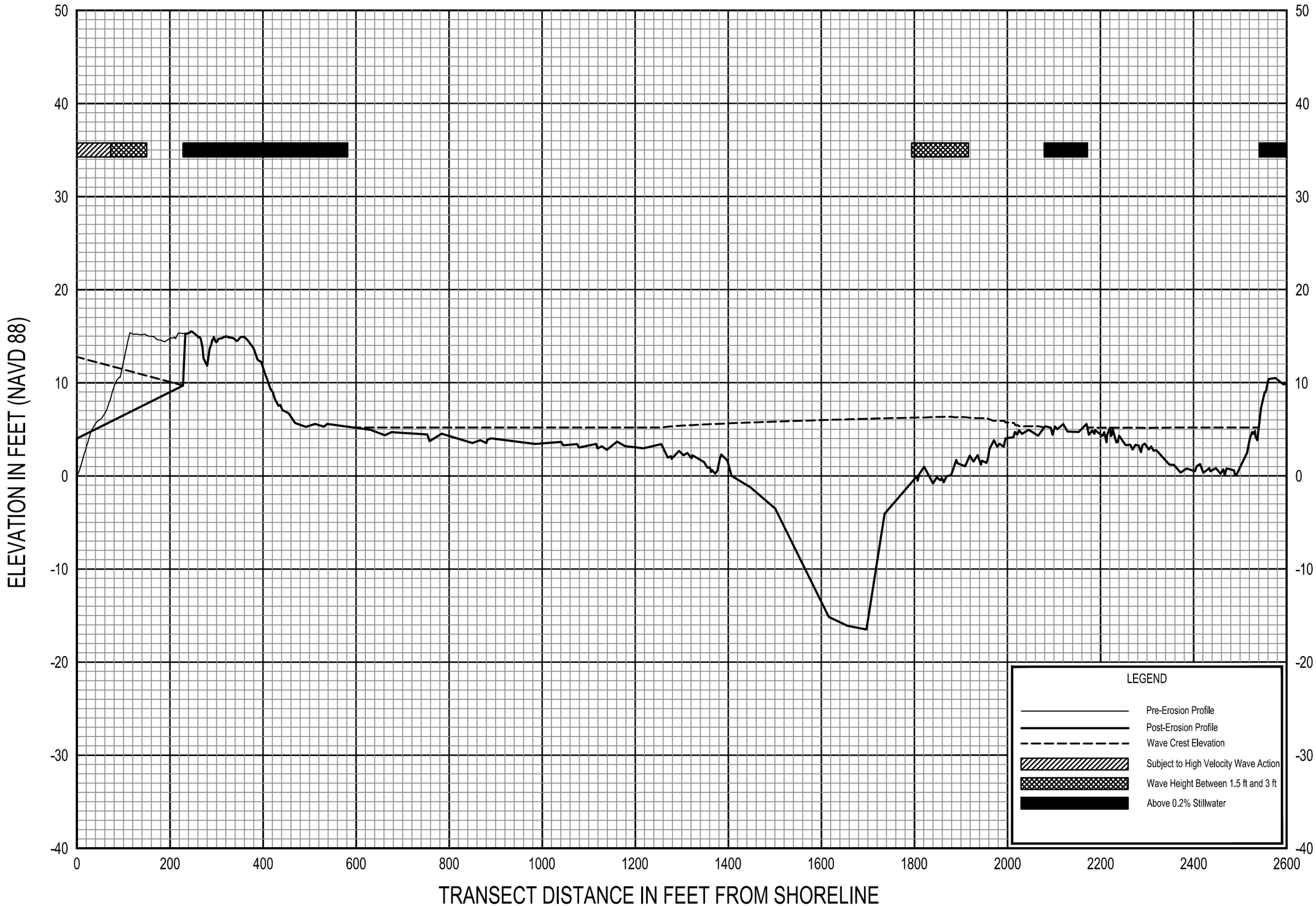

0.2% ANNUAL CHANCE WAVE ENVELOPE

TRANSECT 17

FEDERAL EMERGENCY MANAGEMENT AGENCY

FLAGLER COUNTY, FL
AND INCORPORATED AREAS

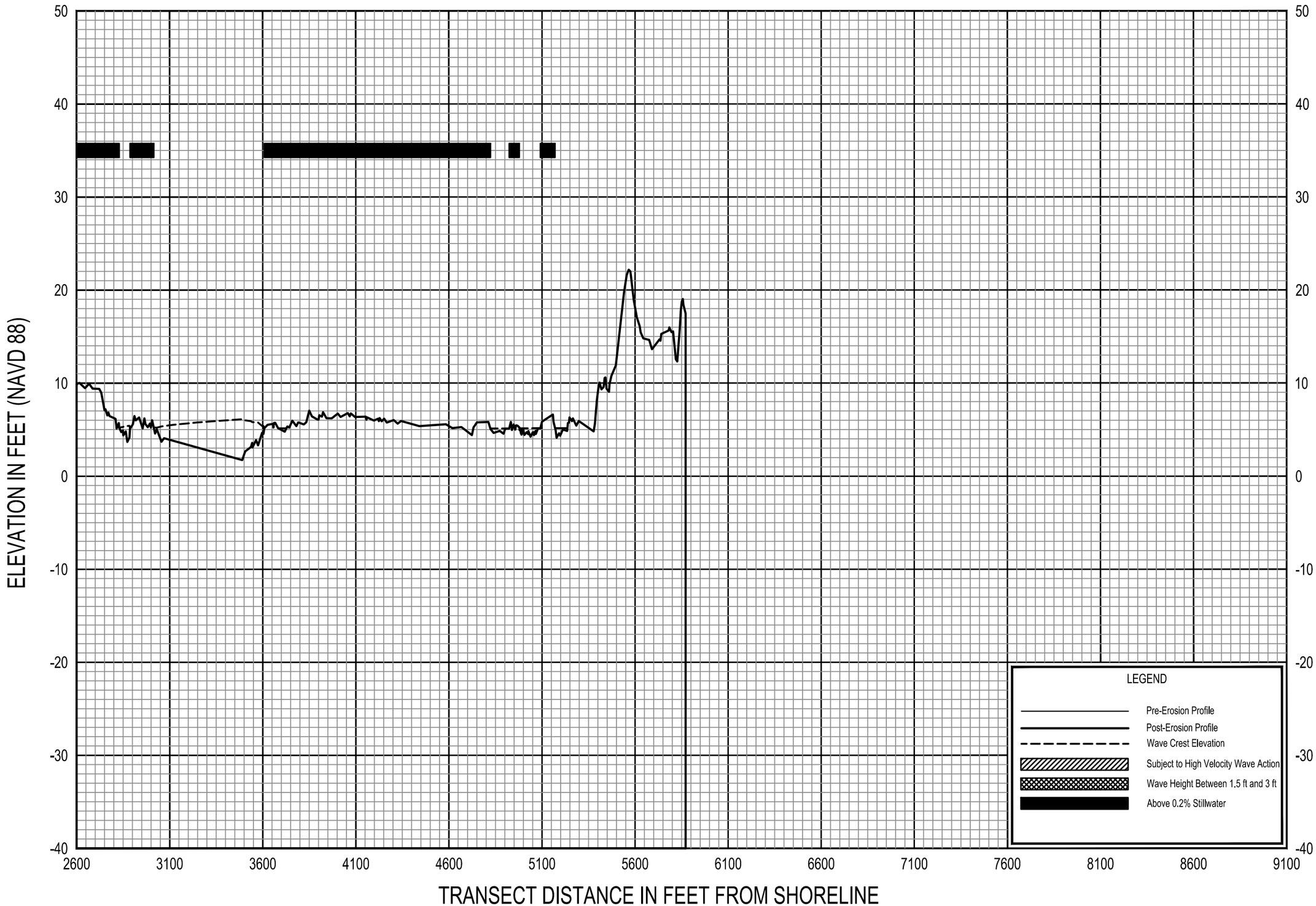

0.2% ANNUAL CHANCE WAVE ENVELOPE

TRANSECT 17

FEDERAL EMERGENCY MANAGEMENT AGENCY

FLAGLER COUNTY, FL
AND INCORPORATED AREAS

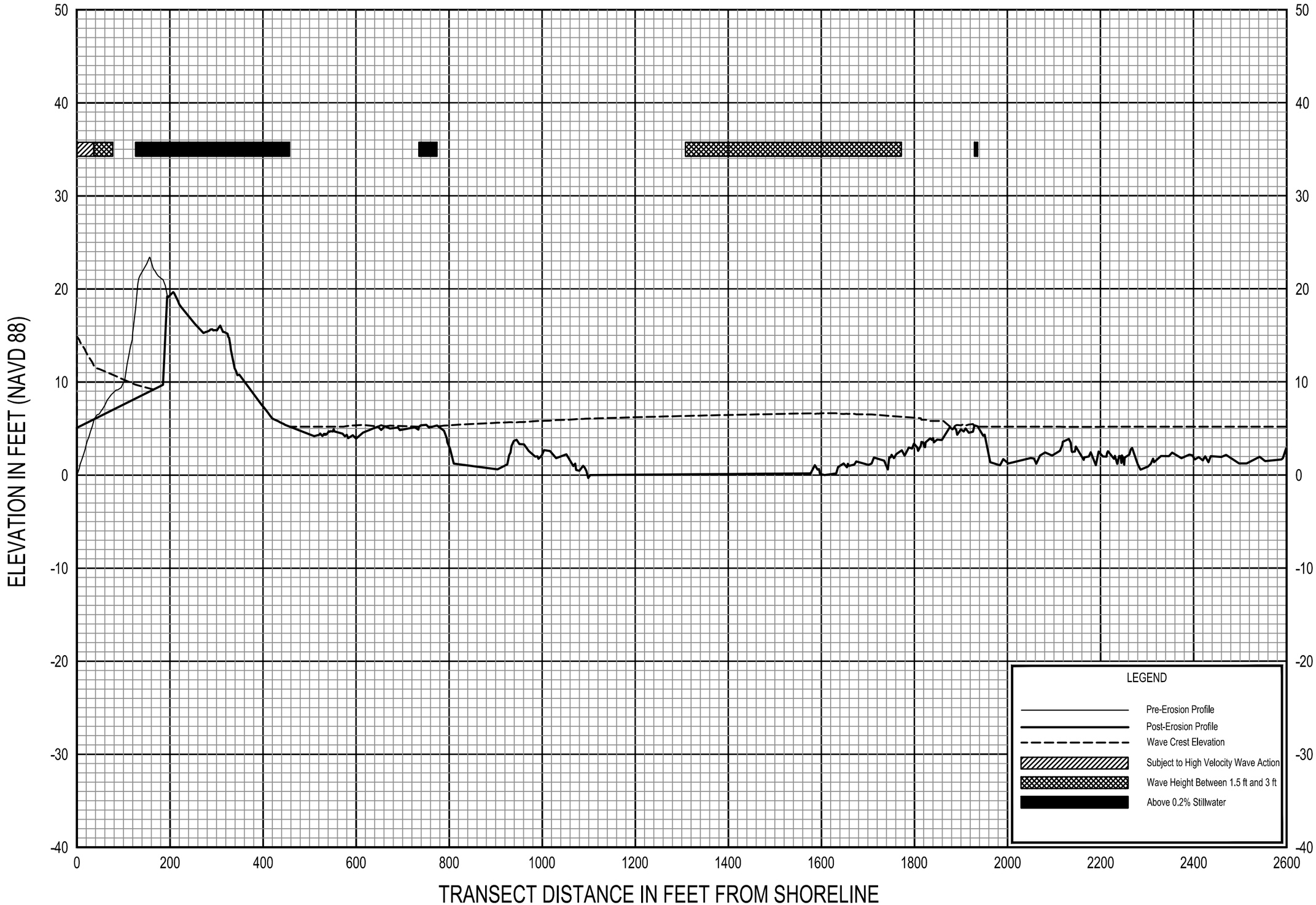

0.2% ANNUAL CHANCE WAVE ENVELOPE

TRANSECT 18

FEDERAL EMERGENCY MANAGEMENT AGENCY

FLAGLER COUNTY, FL
AND INCORPORATED AREAS

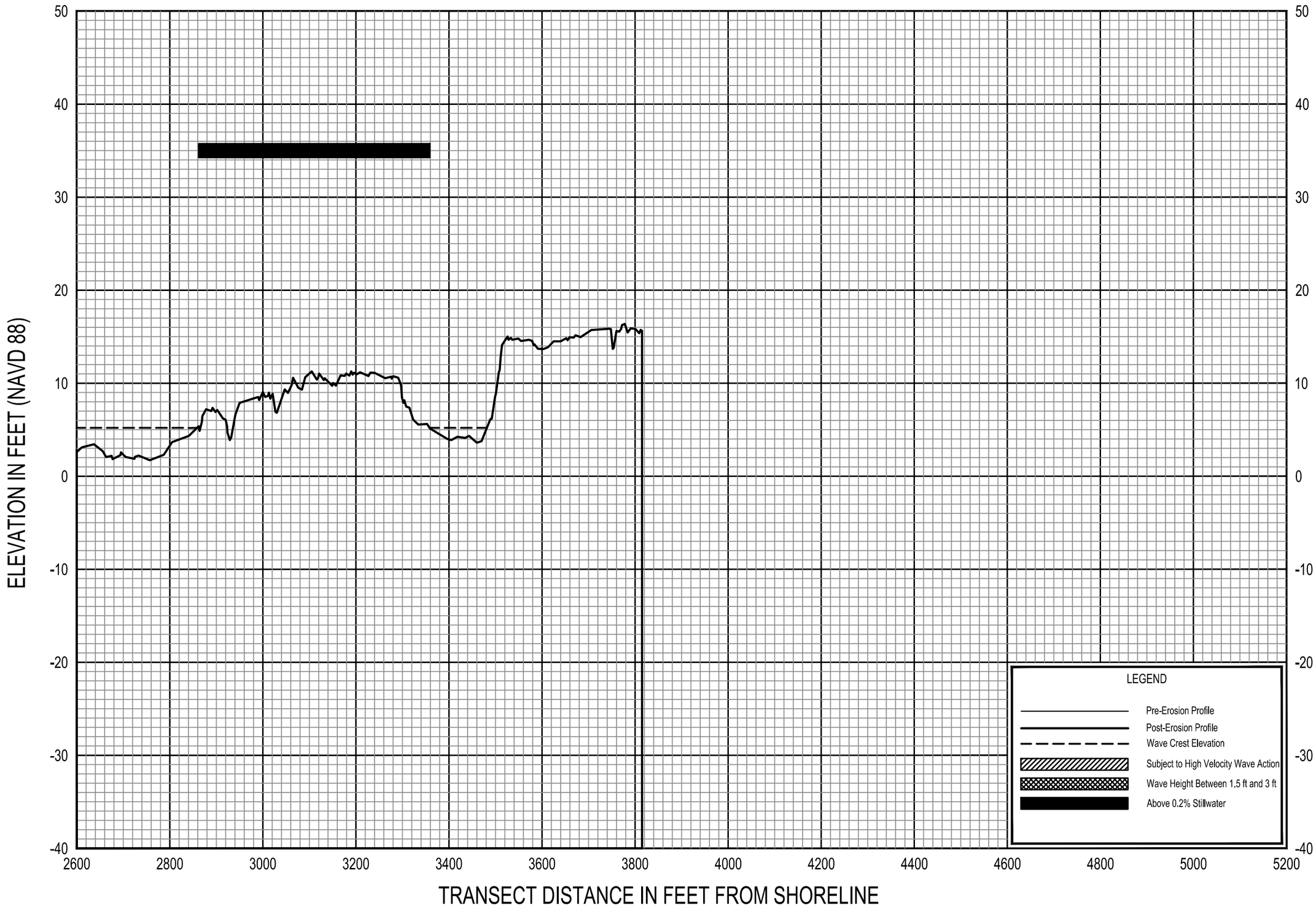

0.2% ANNUAL CHANCE WAVE ENVELOPE

TRANSECT 18

FEDERAL EMERGENCY MANAGEMENT AGENCY

FLAGLER COUNTY, FL
AND INCORPORATED AREAS

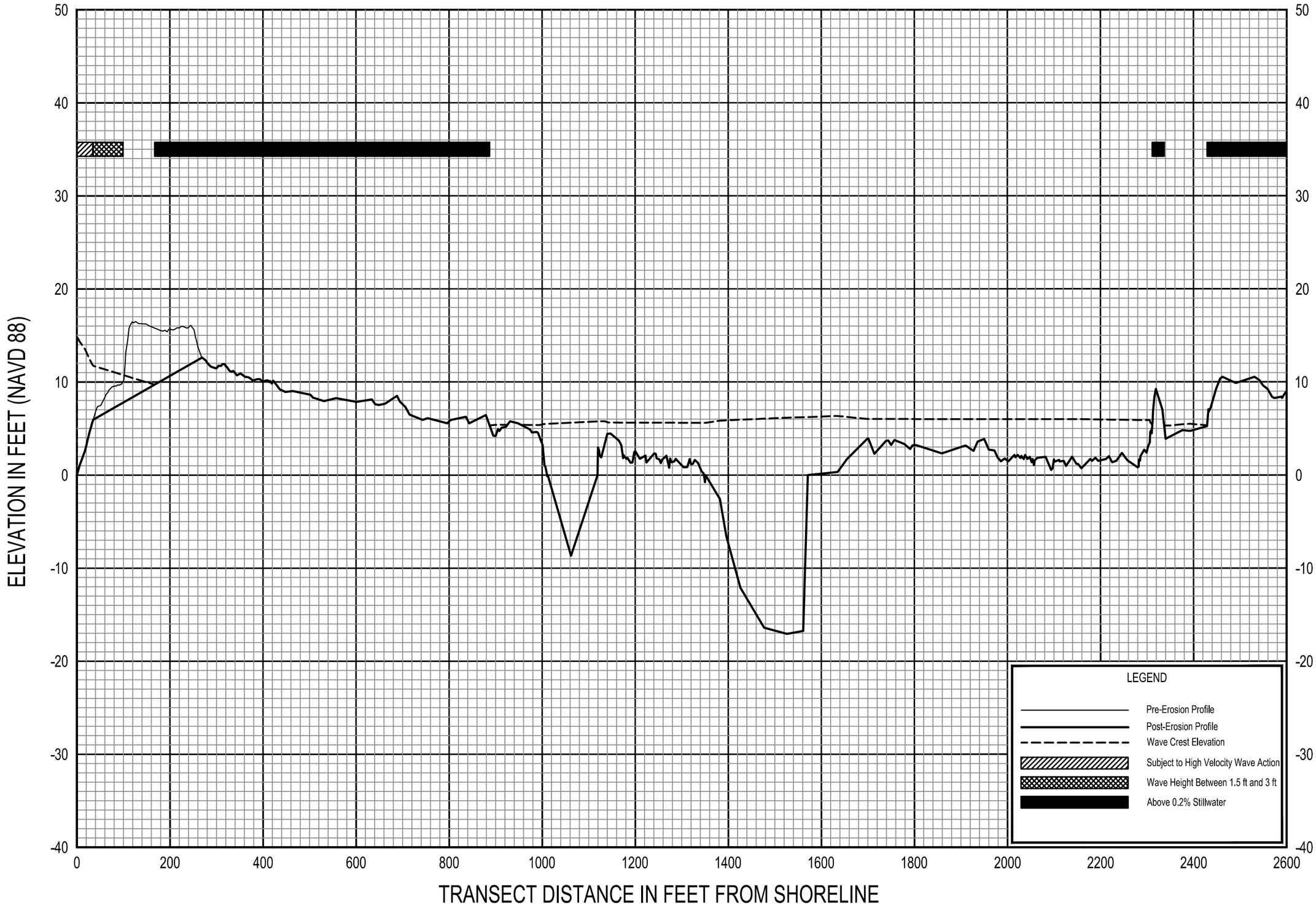

0.2% ANNUAL CHANCE WAVE ENVELOPE

TRANSECT 19

FEDERAL EMERGENCY MANAGEMENT AGENCY

FLAGLER COUNTY, FL
AND INCORPORATED AREAS

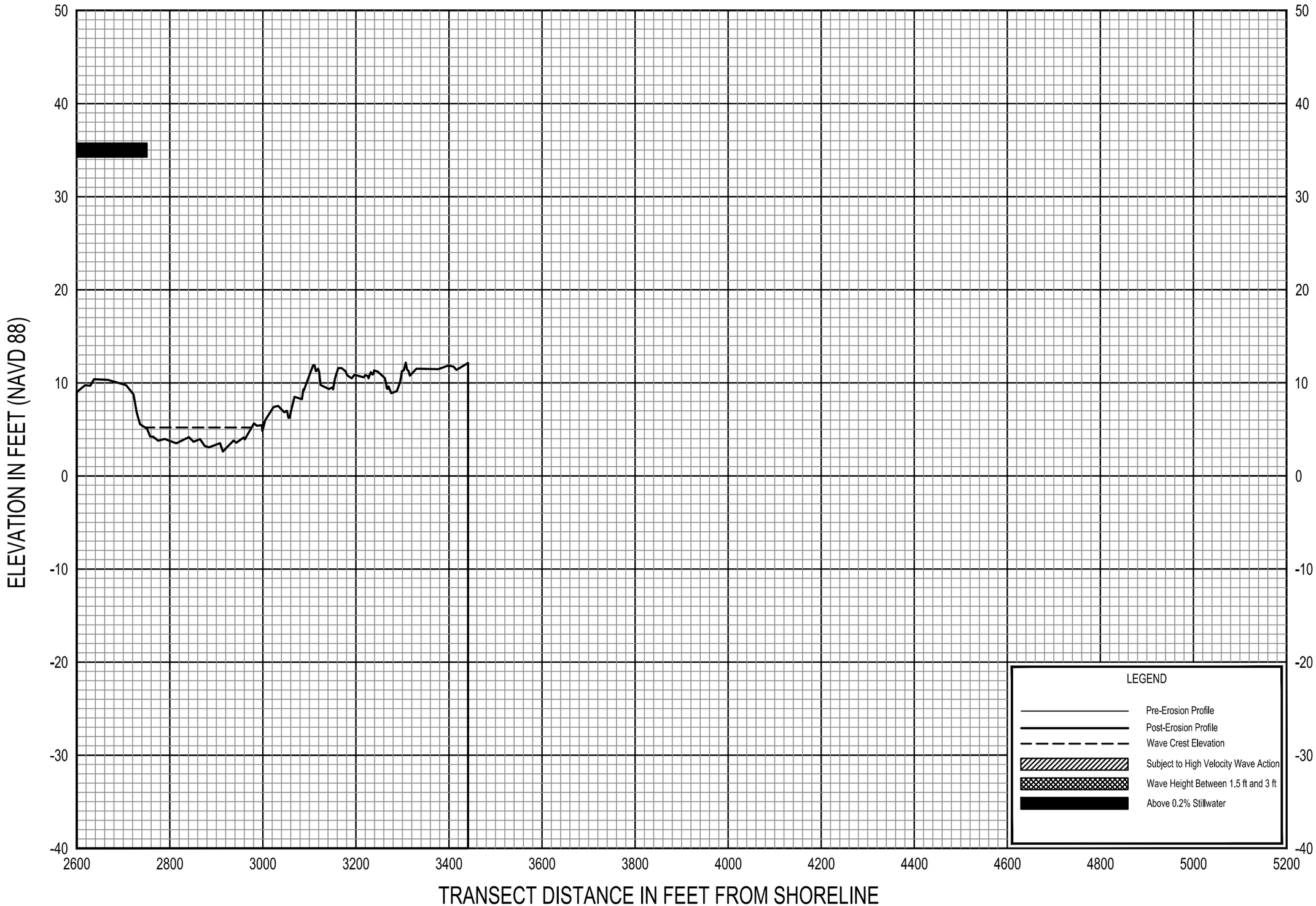

0.2% ANNUAL CHANCE WAVE ENVELOPE

TRANSECT 19

FEDERAL EMERGENCY MANAGEMENT AGENCY

FLAGLER COUNTY, FL
AND INCORPORATED AREAS

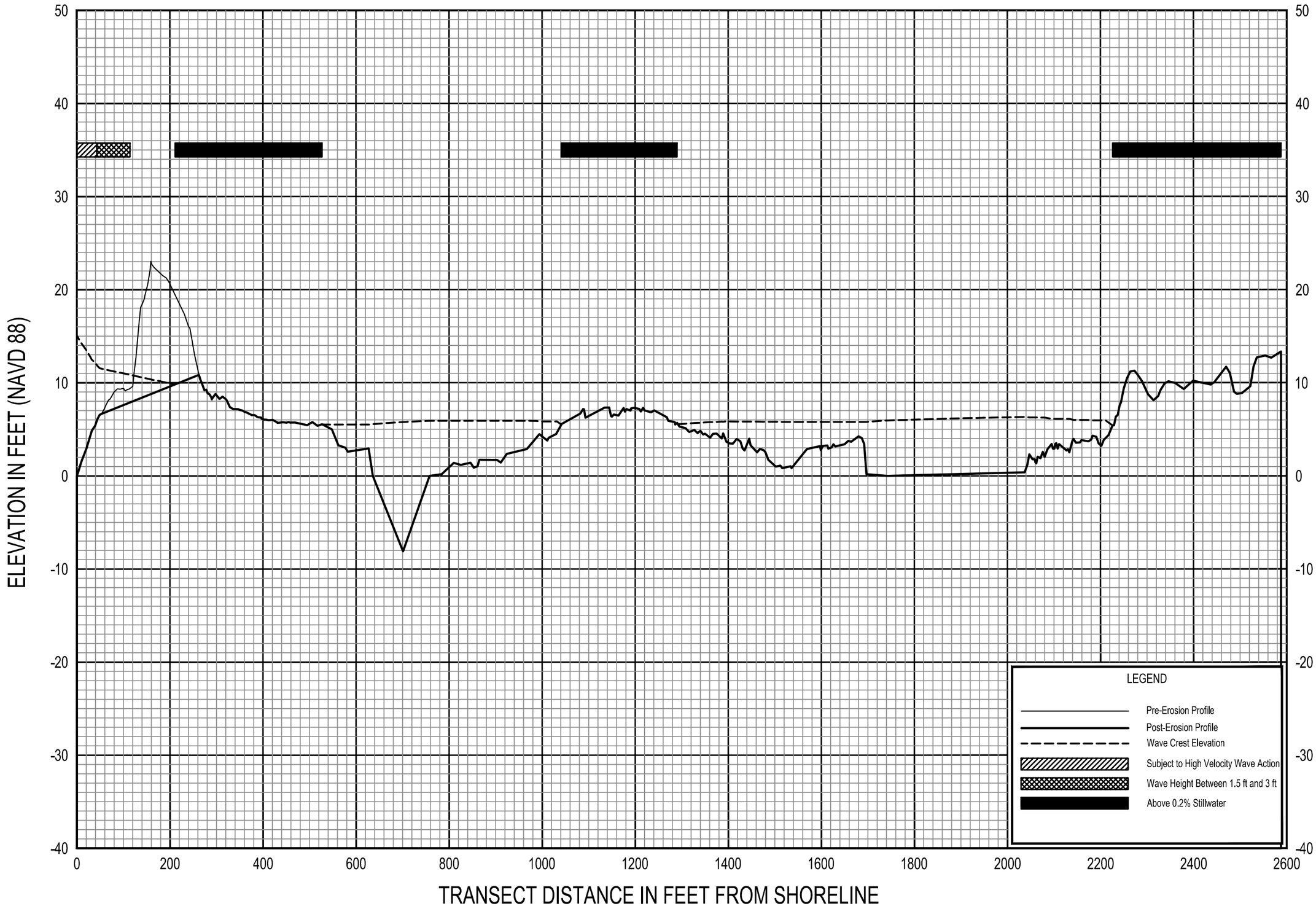

0.2% ANNUAL CHANCE WAVE ENVELOPE

TRANSECT 20

FEDERAL EMERGENCY MANAGEMENT AGENCY

FLAGLER COUNTY, FL
AND INCORPORATED AREAS

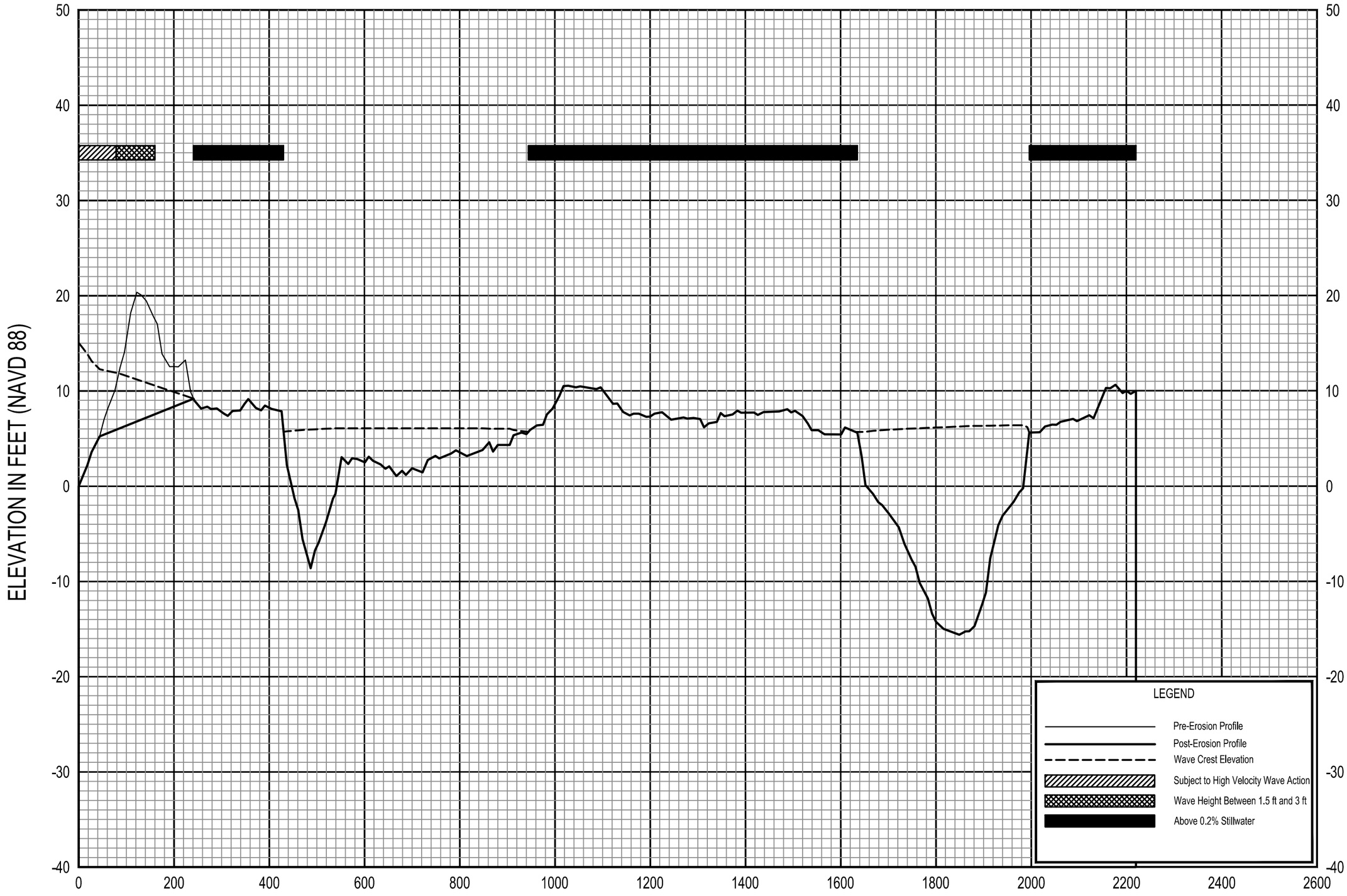

0.2% ANNUAL CHANCE WAVE ENVELOPE

TRANSECT 21

FEDERAL EMERGENCY MANAGEMENT AGENCY

FLAGLER COUNTY, FL
AND INCORPORATED AREAS

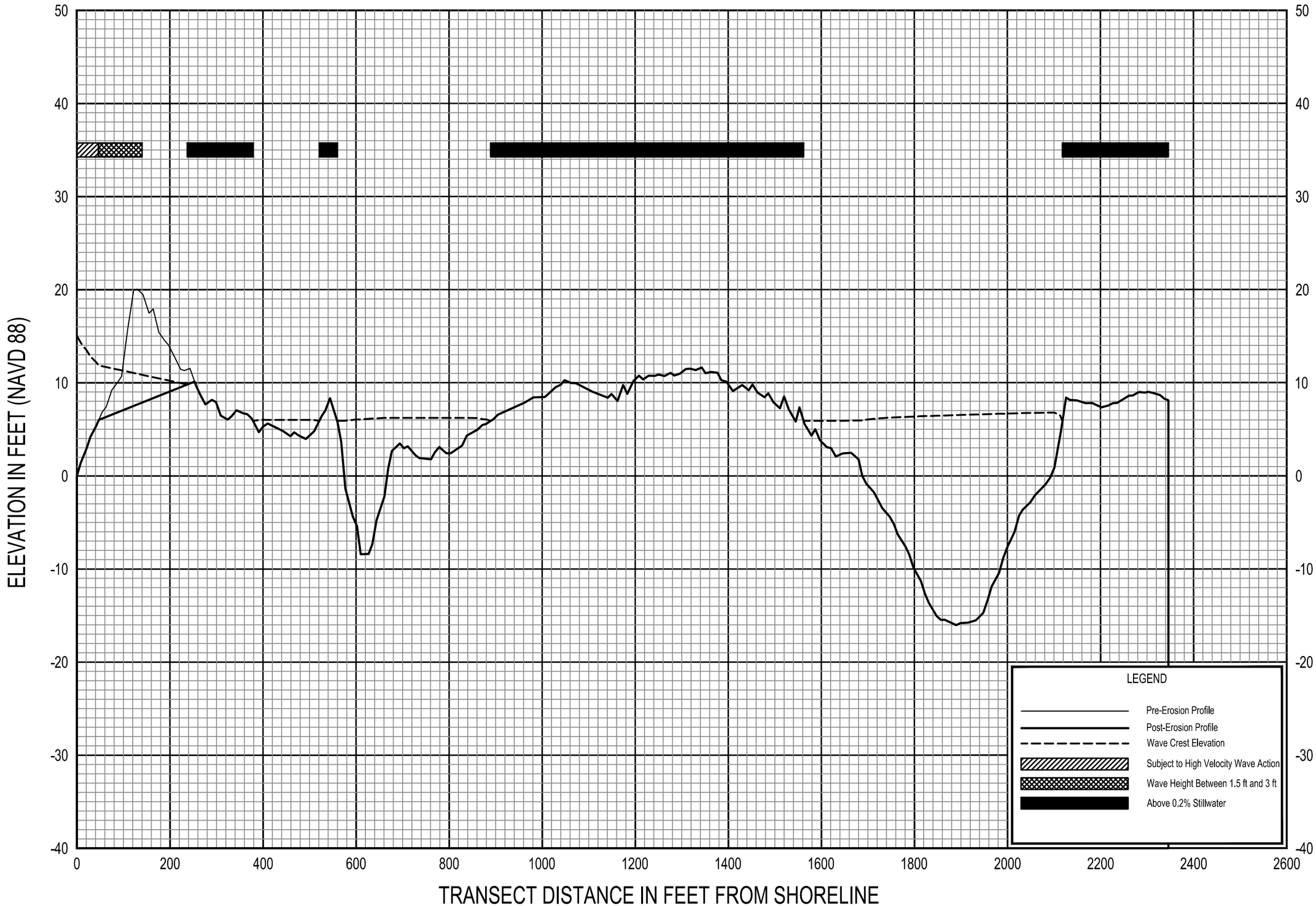

0.2% ANNUAL CHANCE WAVE ENVELOPE

TRANSECT 22

FEDERAL EMERGENCY MANAGEMENT AGENCY

FLAGLER COUNTY, FL
AND INCORPORATED AREAS

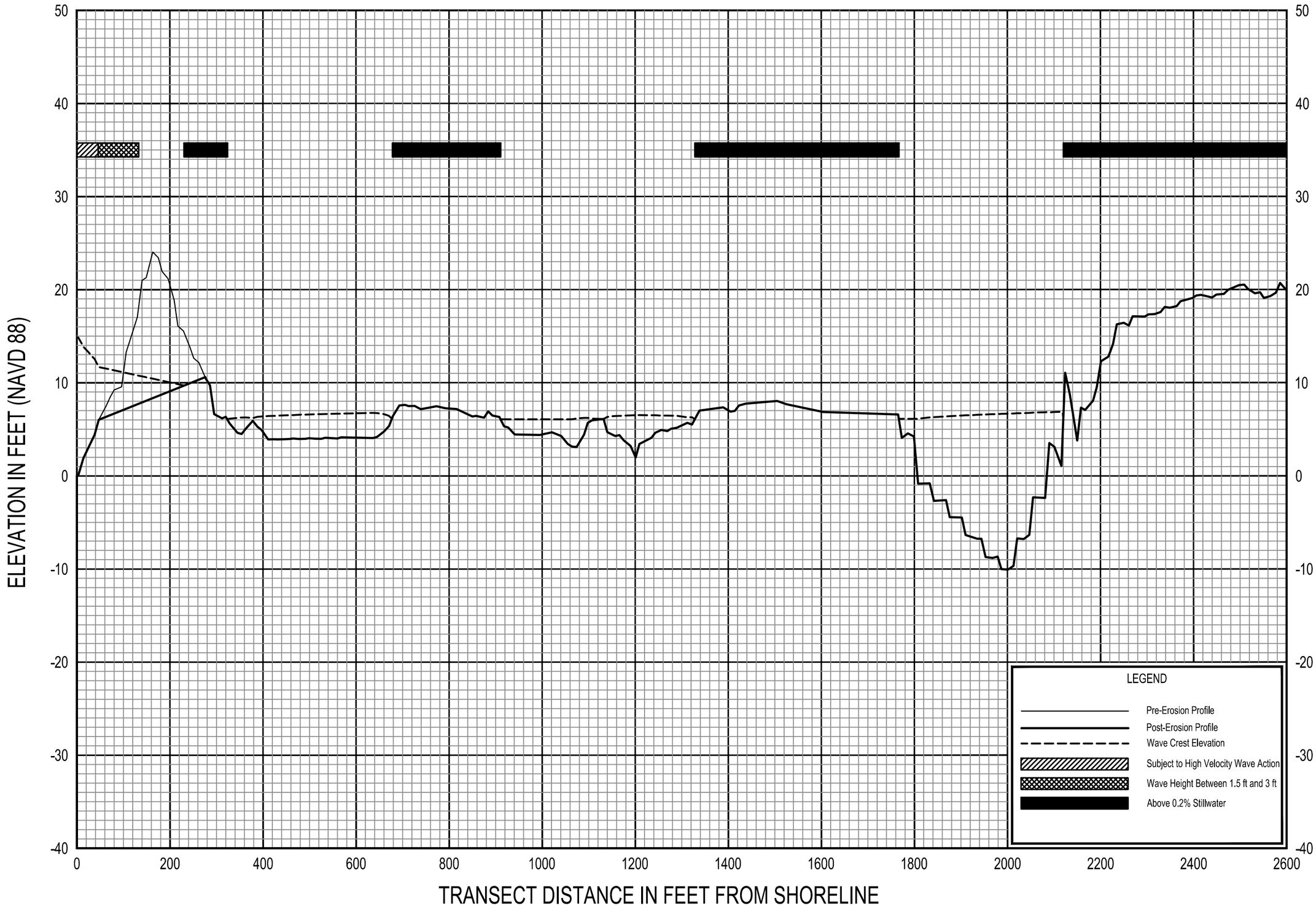

0.2% ANNUAL CHANCE WAVE ENVELOPE

TRANSECT 23

FEDERAL EMERGENCY MANAGEMENT AGENCY

FLAGLER COUNTY, FL
AND INCORPORATED AREAS

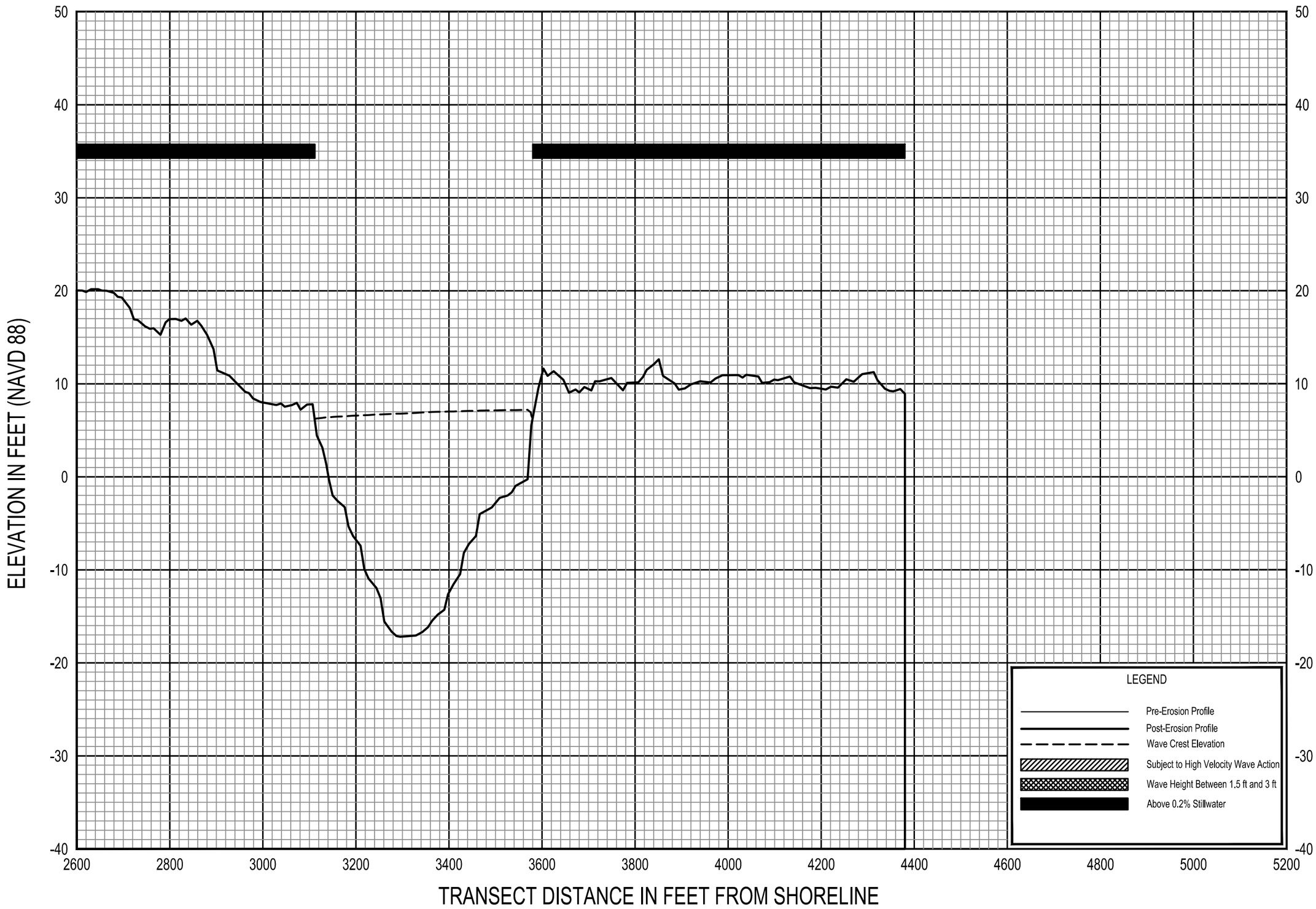

0.2% ANNUAL CHANCE WAVE ENVELOPE

TRANSECT 23

FEDERAL EMERGENCY MANAGEMENT AGENCY

FLAGLER COUNTY, FL
AND INCORPORATED AREAS

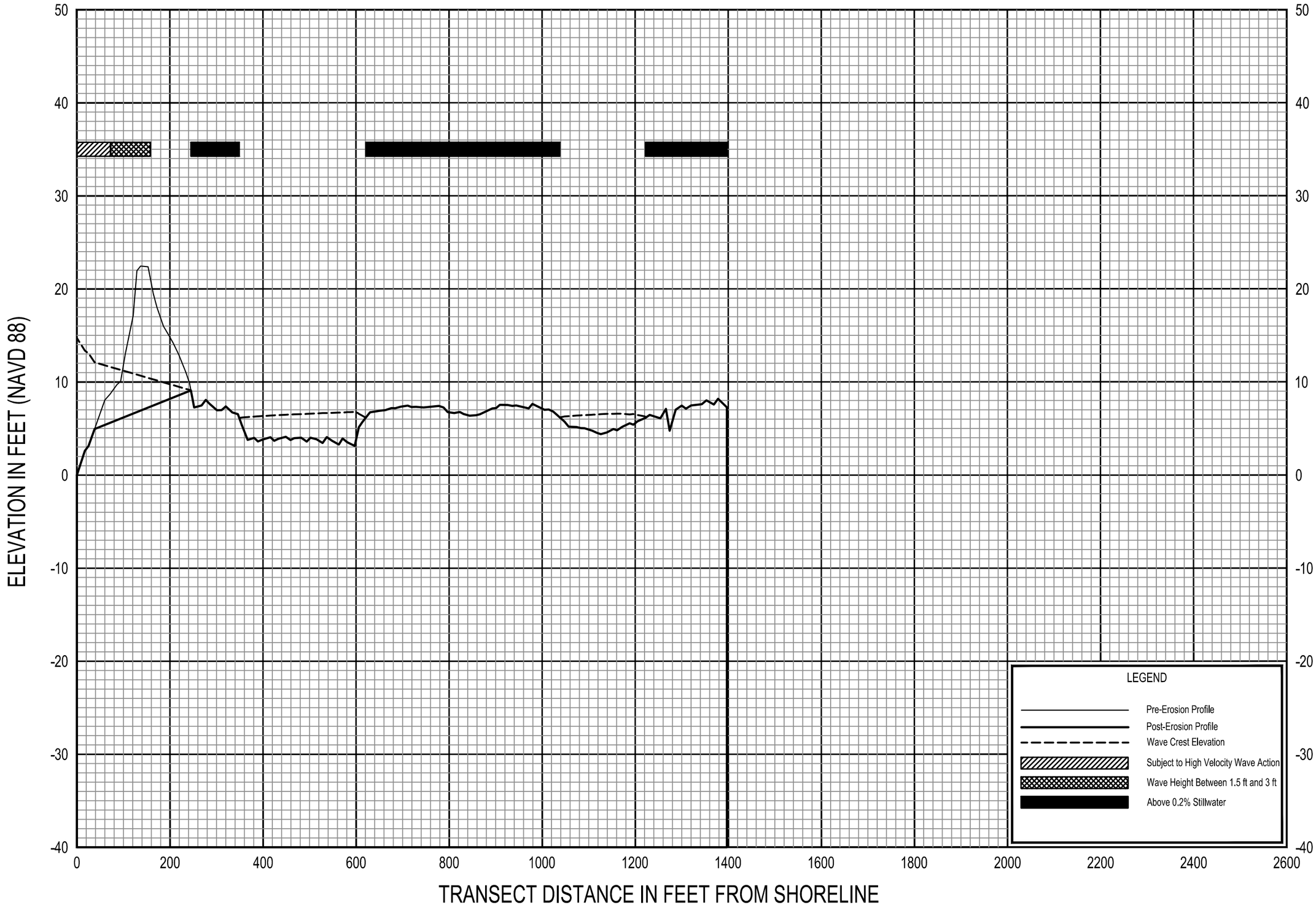

0.2% ANNUAL CHANCE WAVE ENVELOPE

TRANSECT 24

FEDERAL EMERGENCY MANAGEMENT AGENCY

FLAGLER COUNTY, FL
AND INCORPORATED AREAS

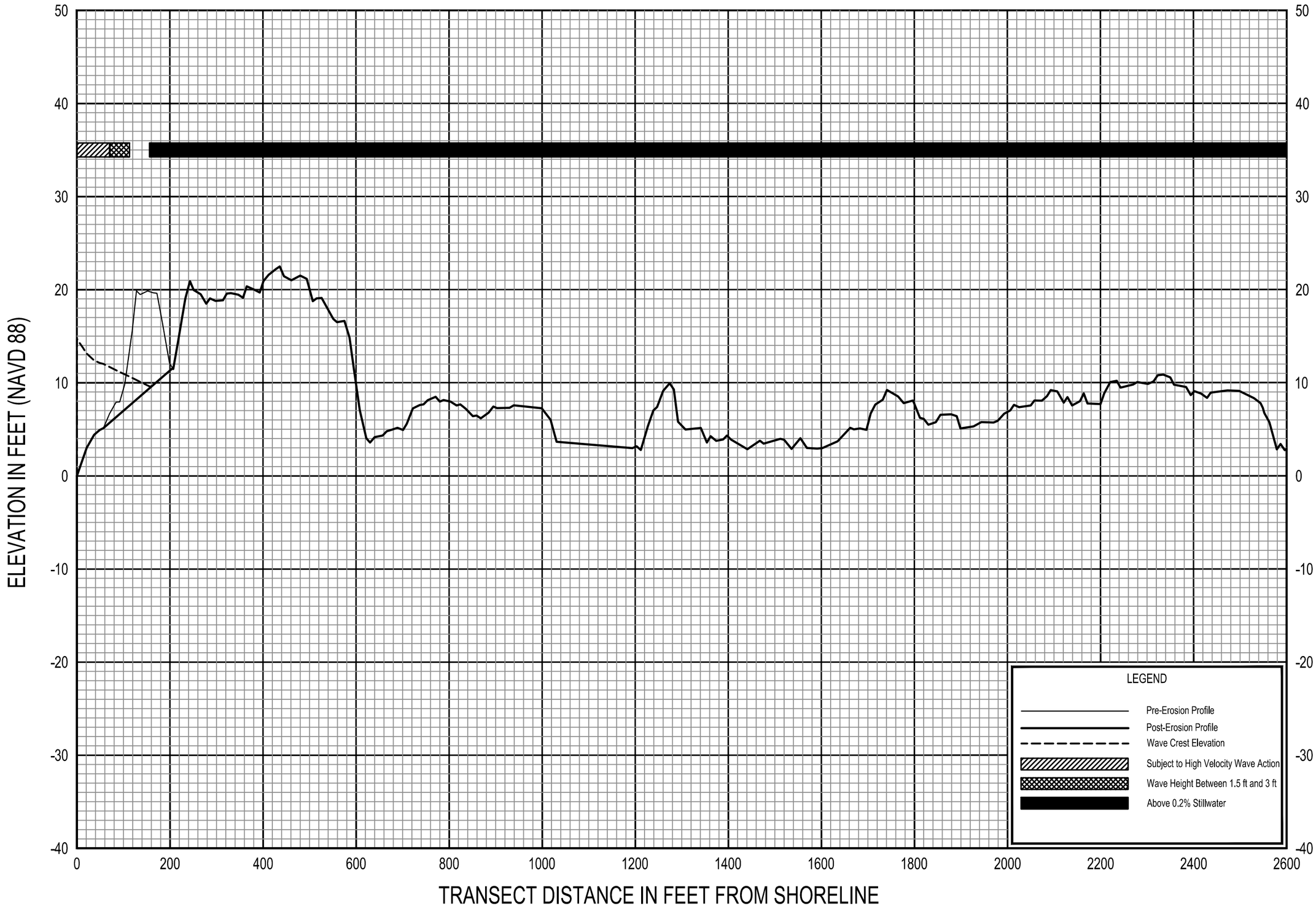

0.2% ANNUAL CHANCE WAVE ENVELOPE

TRANSECT 25

FEDERAL EMERGENCY MANAGEMENT AGENCY

FLAGLER COUNTY, FL
AND INCORPORATED AREAS

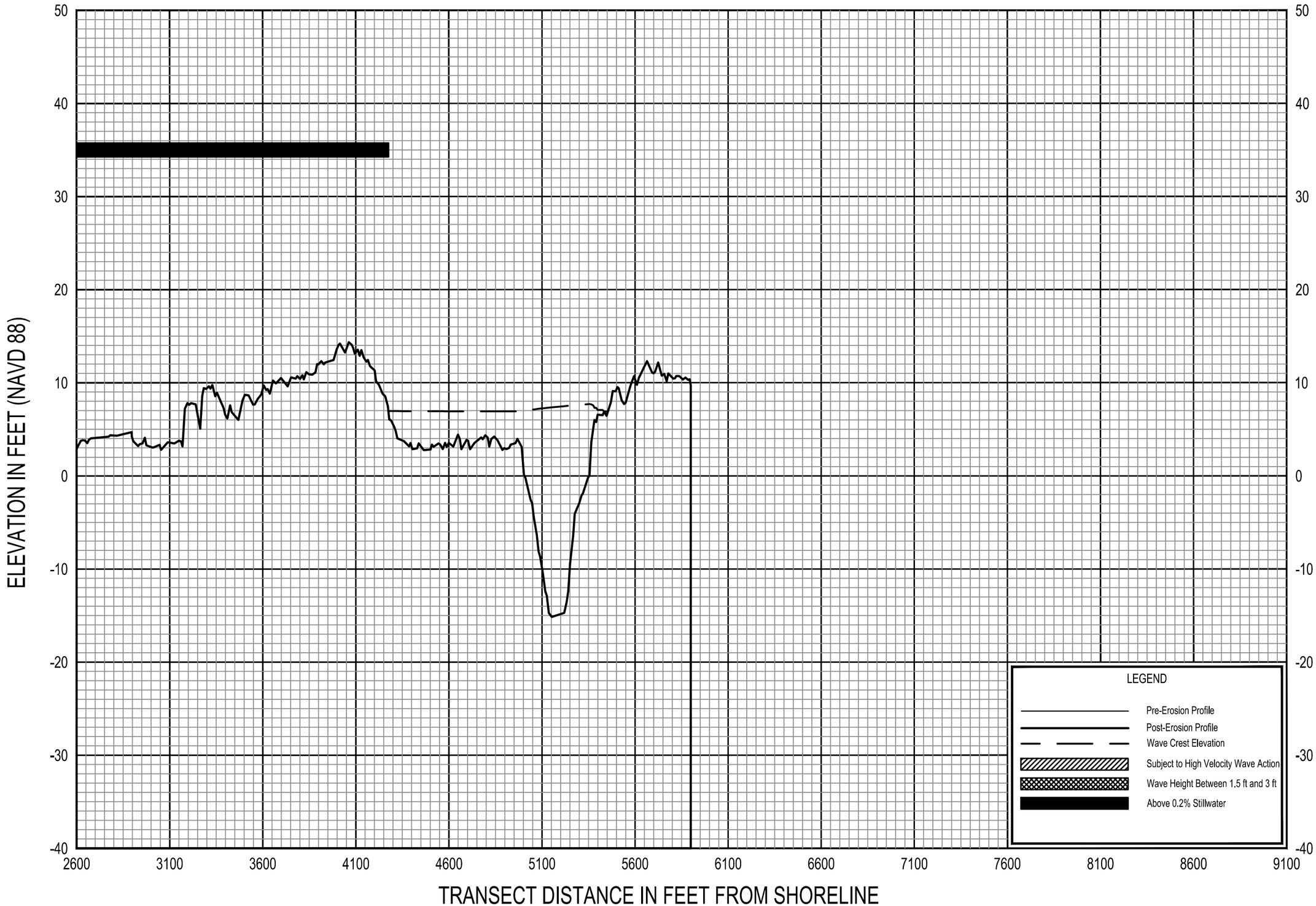

0.2% ANNUAL CHANCE WAVE ENVELOPE

TRANSECT 25

FEDERAL EMERGENCY MANAGEMENT AGENCY

FLAGLER COUNTY, FL
AND INCORPORATED AREAS

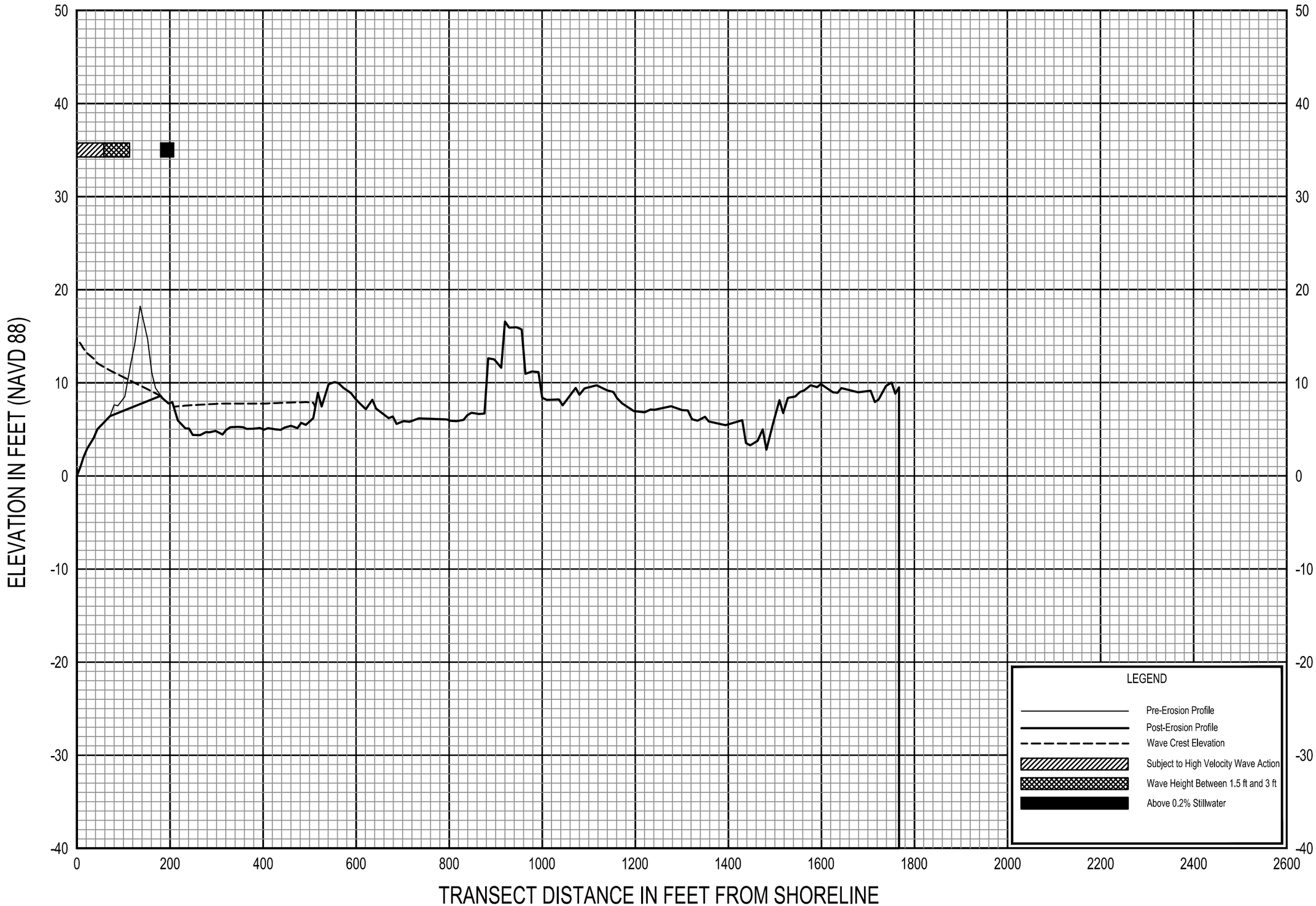

0.2% ANNUAL CHANCE WAVE ENVELOPE

TRANSECT 26

FEDERAL EMERGENCY MANAGEMENT AGENCY

FLAGLER COUNTY, FL
AND INCORPORATED AREAS

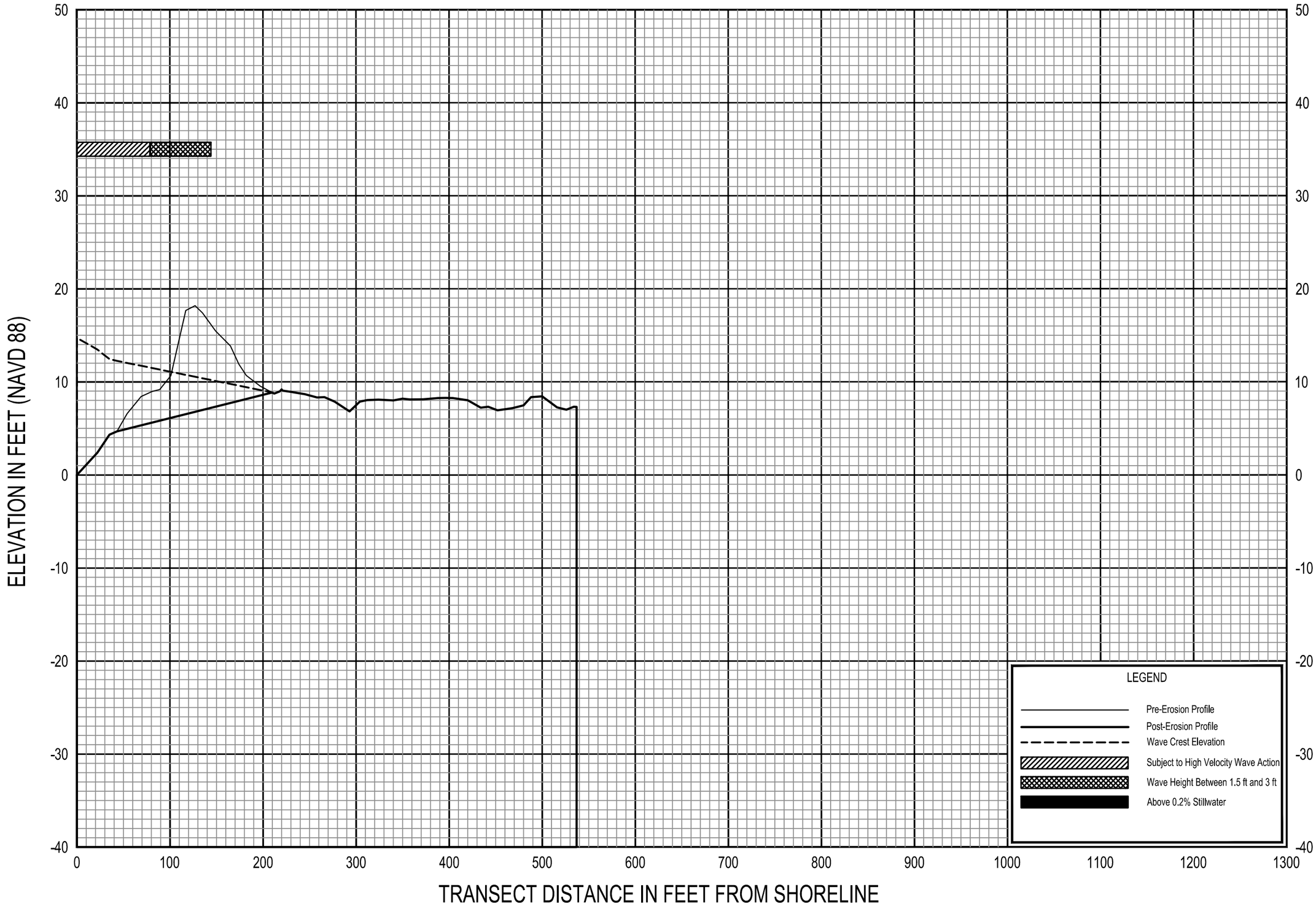

0.2% ANNUAL CHANCE WAVE ENVELOPE

TRANSECT 27

FEDERAL EMERGENCY MANAGEMENT AGENCY

FLAGLER COUNTY, FL
AND INCORPORATED AREAS

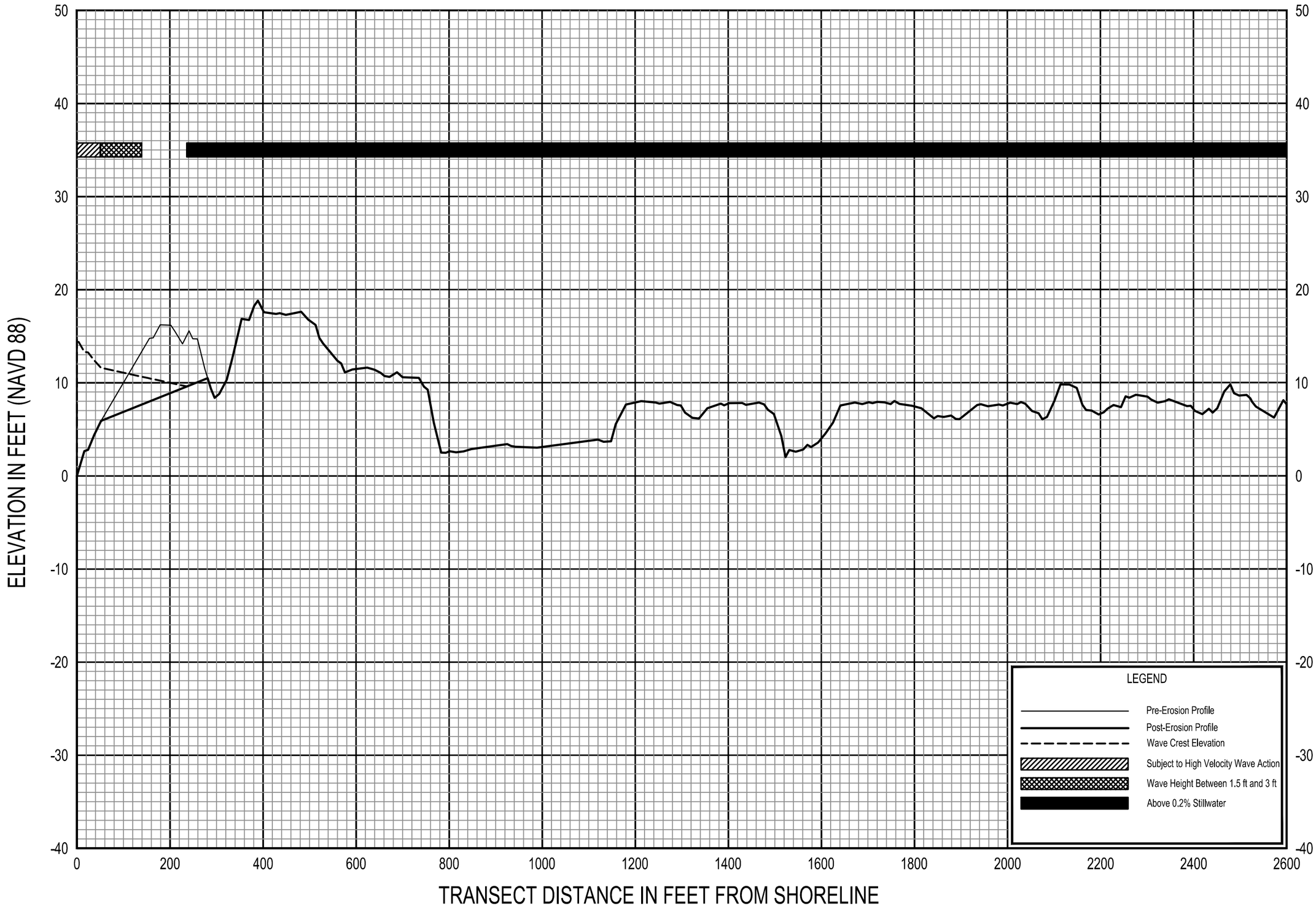

0.2% ANNUAL CHANCE WAVE ENVELOPE

TRANSECT 28

FEDERAL EMERGENCY MANAGEMENT AGENCY

FLAGLER COUNTY, FL
AND INCORPORATED AREAS

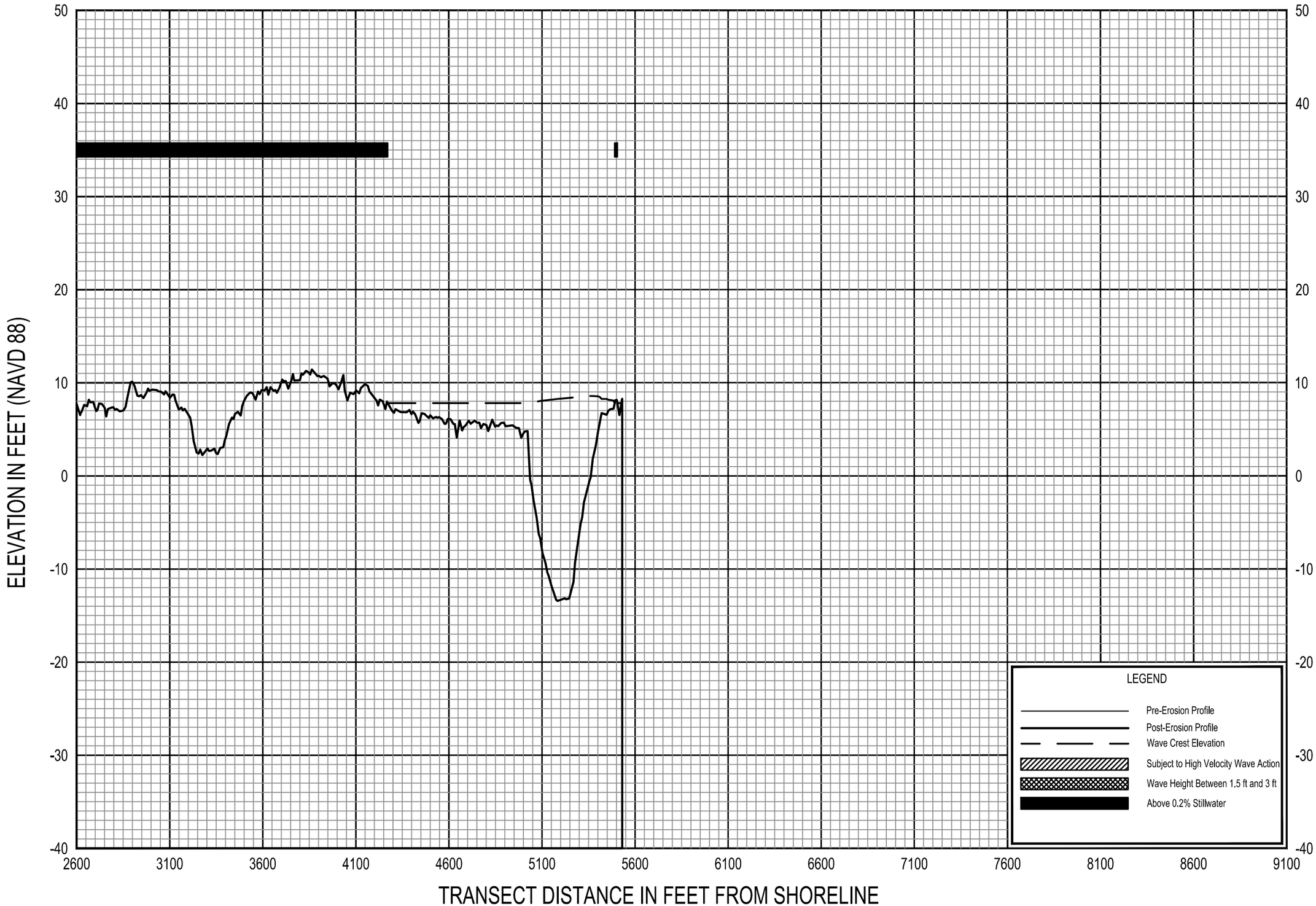

0.2% ANNUAL CHANCE WAVE ENVELOPE

TRANSECT 28

FEDERAL EMERGENCY MANAGEMENT AGENCY

FLAGLER COUNTY, FL
AND INCORPORATED AREAS

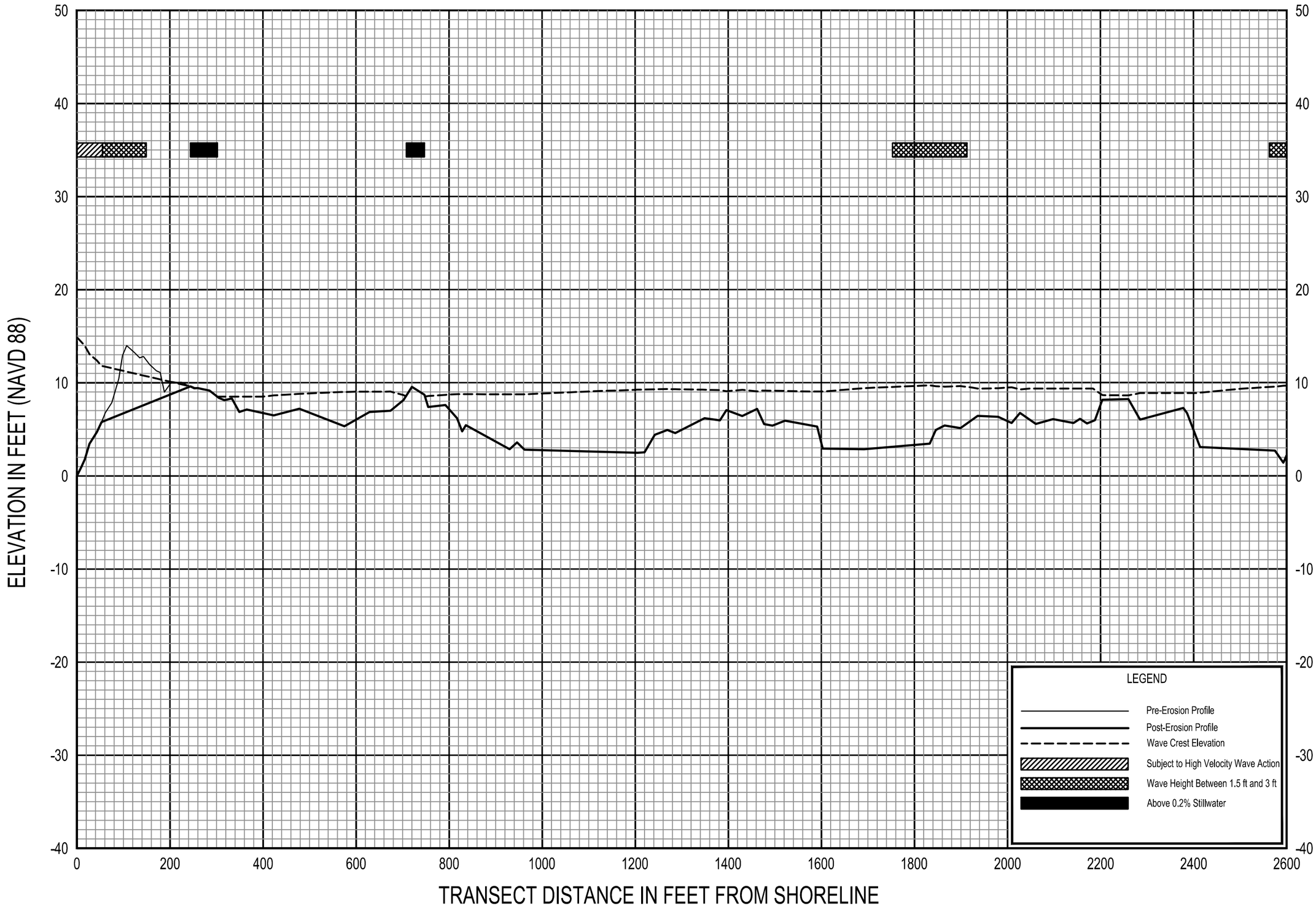

0.2% ANNUAL CHANCE WAVE ENVELOPE

TRANSECT 29

FEDERAL EMERGENCY MANAGEMENT AGENCY

FLAGLER COUNTY, FL
AND INCORPORATED AREAS

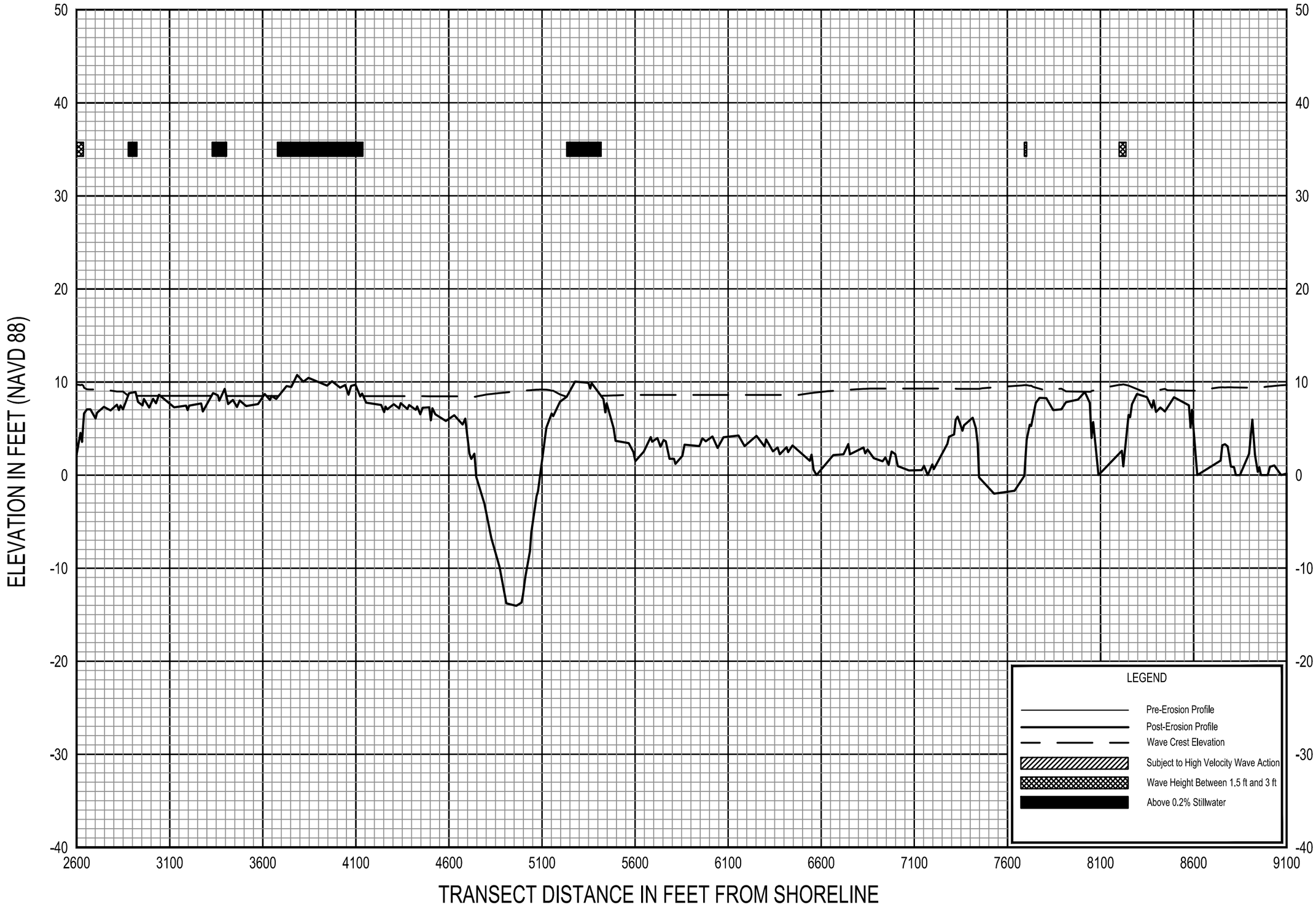

0.2% ANNUAL CHANCE WAVE ENVELOPE

TRANSECT 29

FEDERAL EMERGENCY MANAGEMENT AGENCY

FLAGLER COUNTY, FL
AND INCORPORATED AREAS

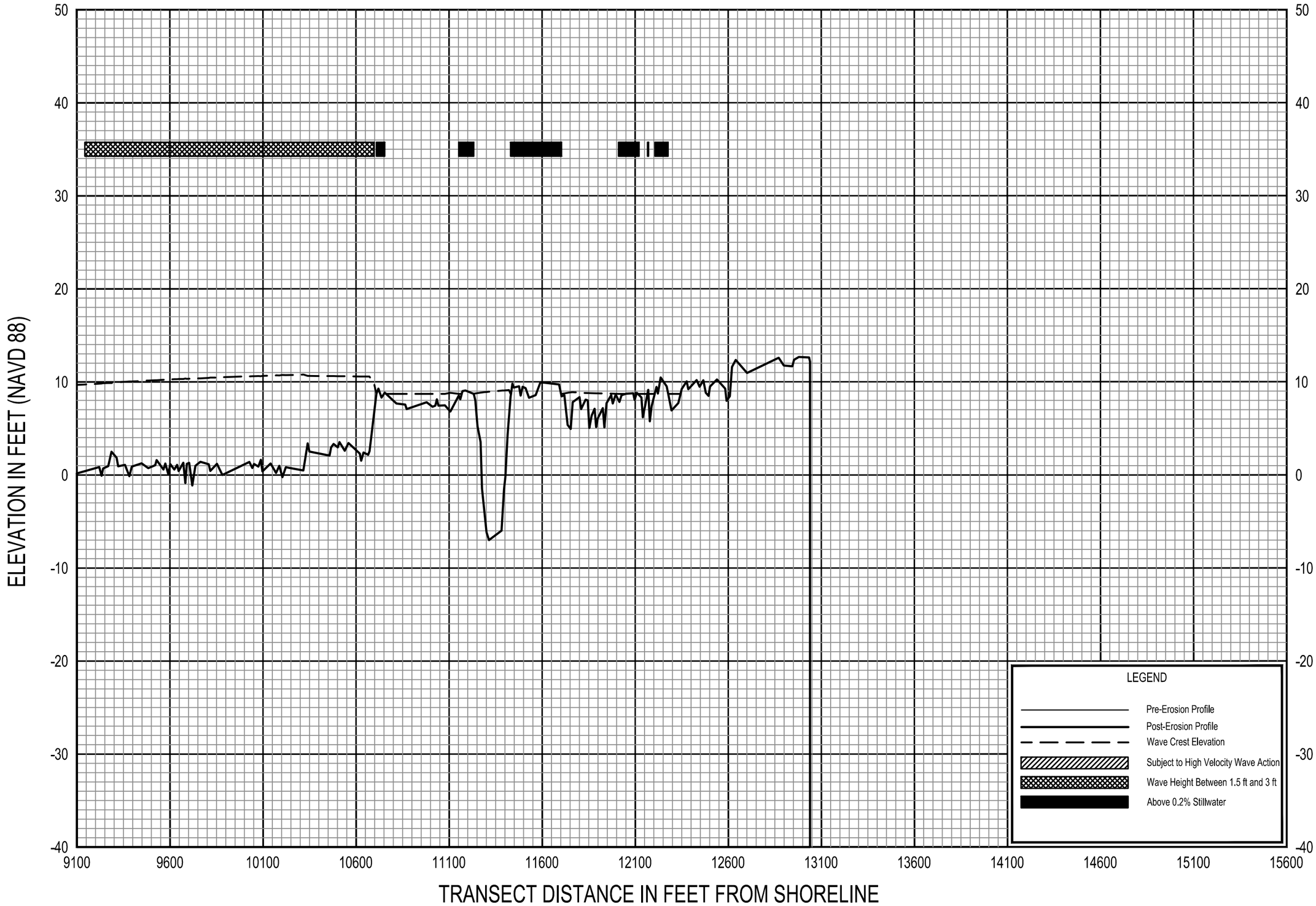

0.2% ANNUAL CHANCE WAVE ENVELOPE

TRANSECT 29

FEDERAL EMERGENCY MANAGEMENT AGENCY

FLAGLER COUNTY, FL
AND INCORPORATED AREAS

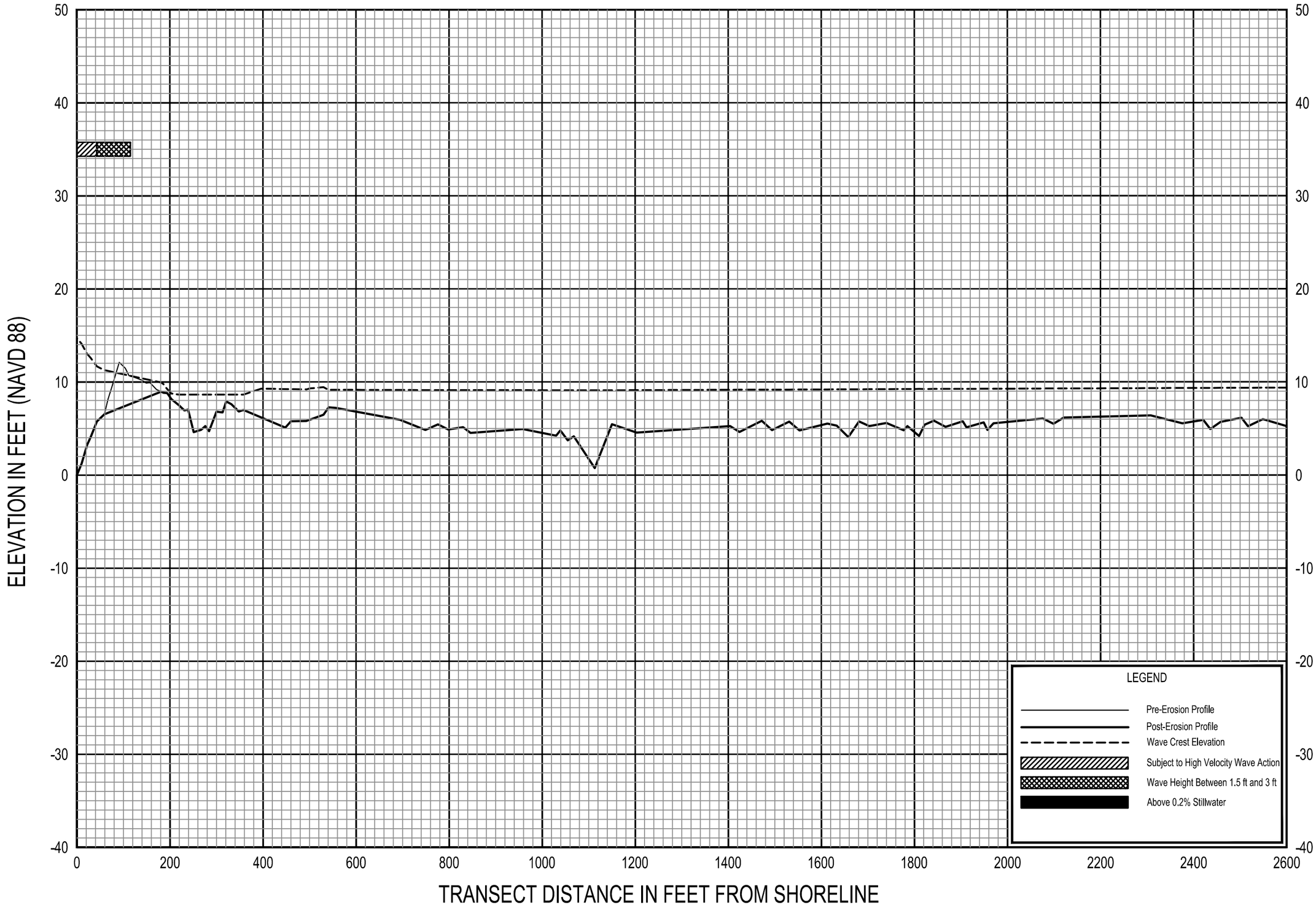

0.2% ANNUAL CHANCE WAVE ENVELOPE

TRANSECT 30

FEDERAL EMERGENCY MANAGEMENT AGENCY

FLAGLER COUNTY, FL
AND INCORPORATED AREAS

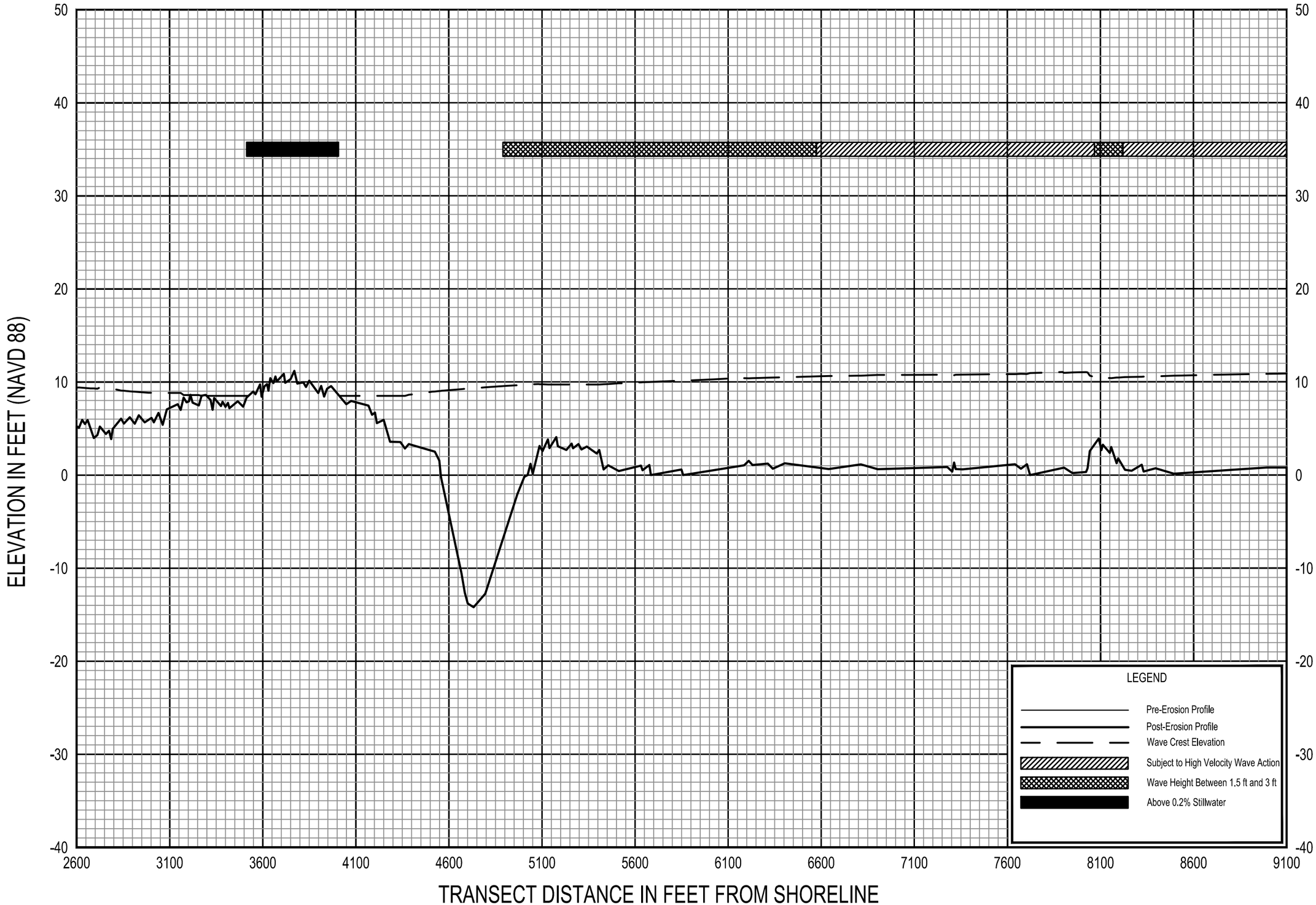

0.2% ANNUAL CHANCE WAVE ENVELOPE

TRANSECT 30

FEDERAL EMERGENCY MANAGEMENT AGENCY

FLAGLER COUNTY, FL
AND INCORPORATED AREAS

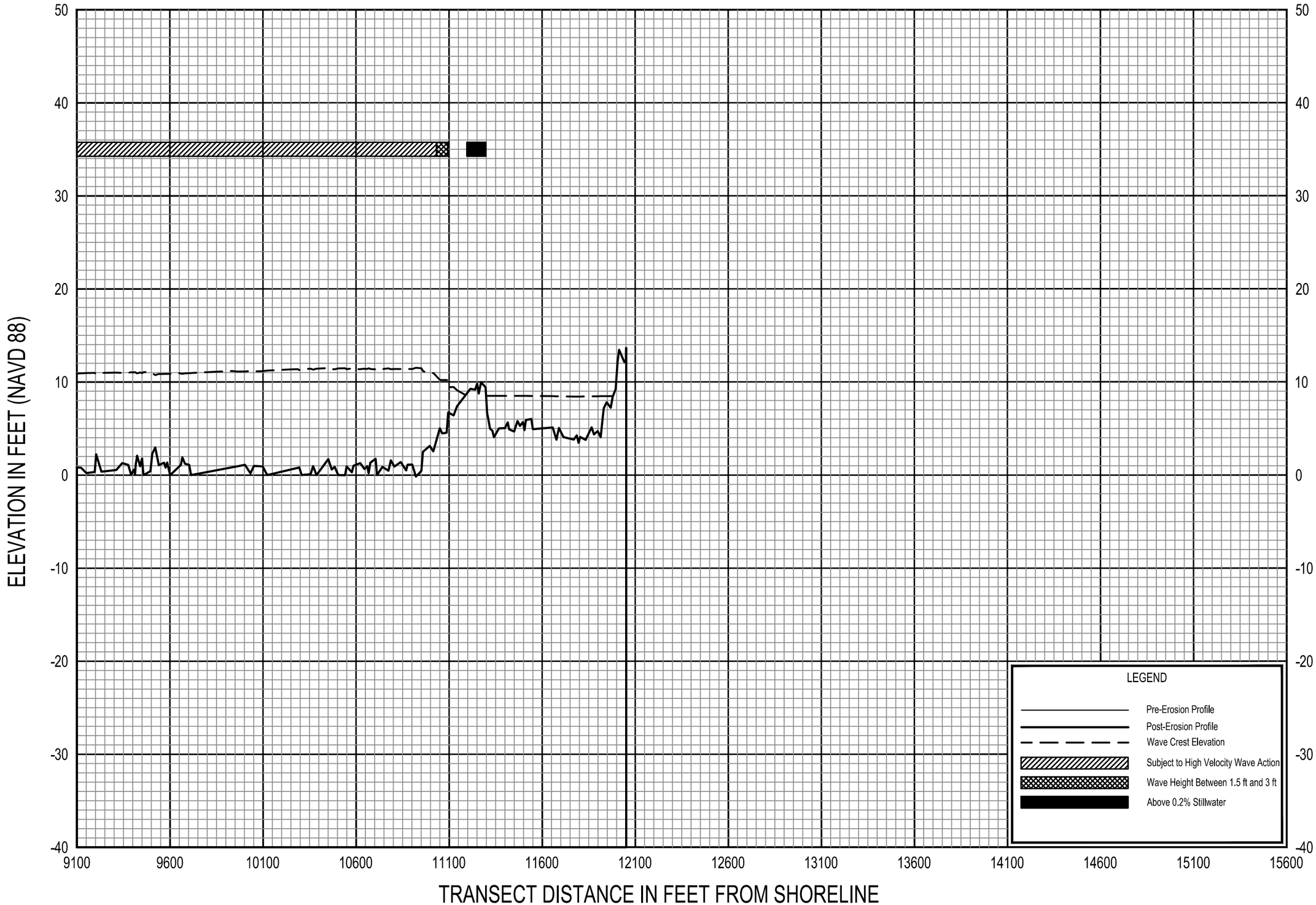

0.2% ANNUAL CHANCE WAVE ENVELOPE

TRANSECT 30

FEDERAL EMERGENCY MANAGEMENT AGENCY

FLAGLER COUNTY, FL
AND INCORPORATED AREAS

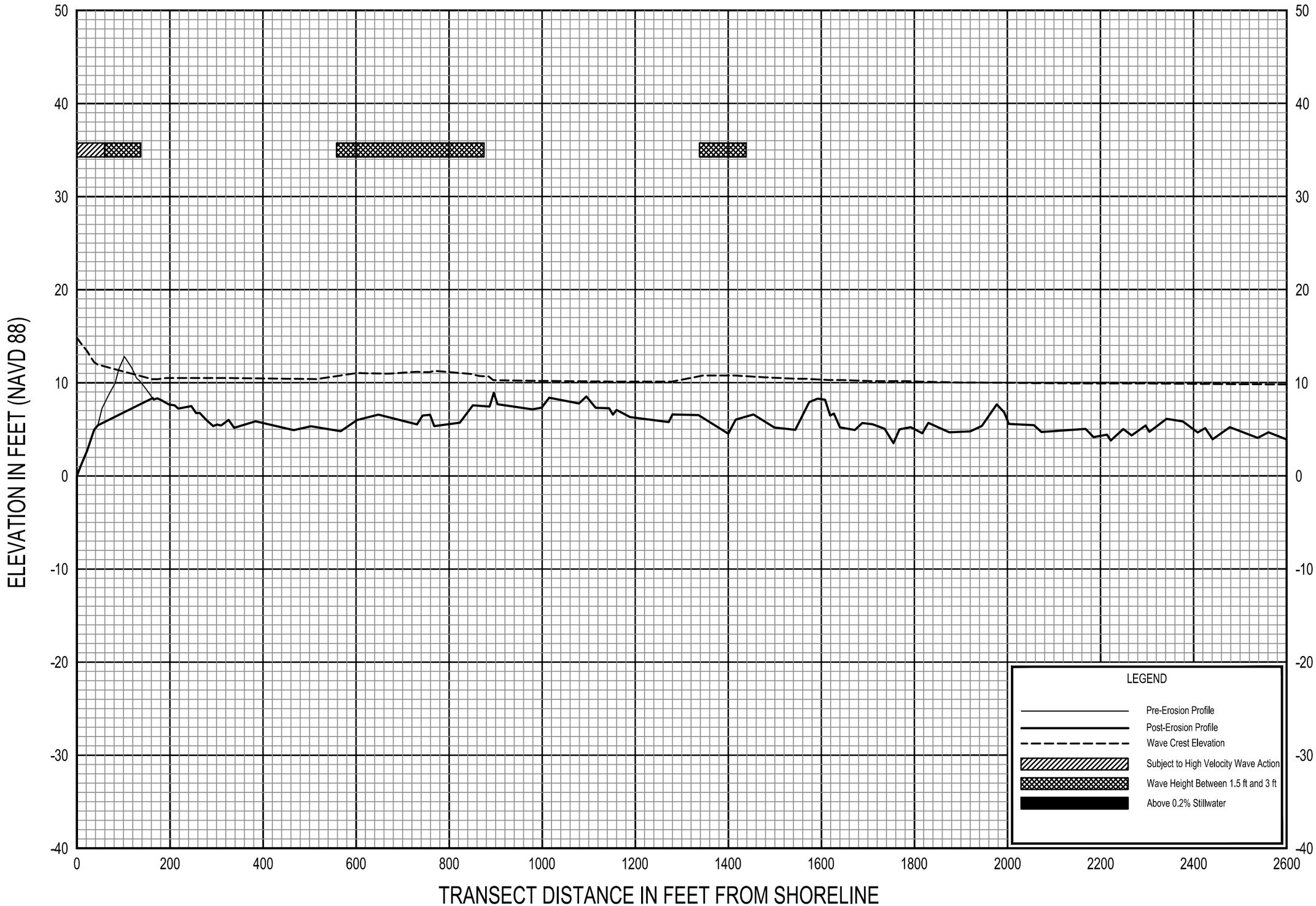

0.2% ANNUAL CHANCE WAVE ENVELOPE

TRANSECT 31

FEDERAL EMERGENCY MANAGEMENT AGENCY

FLAGLER COUNTY, FL
AND INCORPORATED AREAS

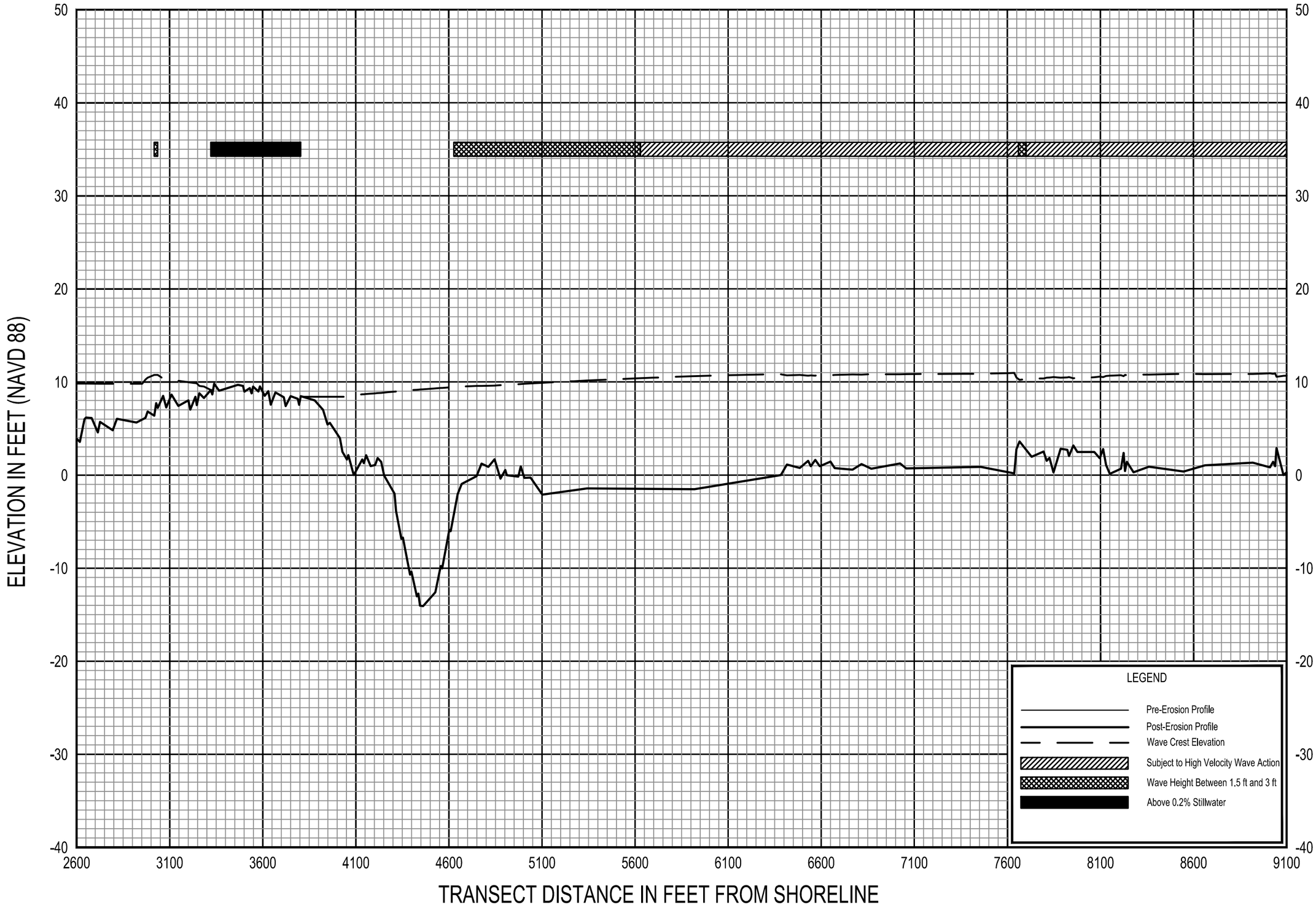

0.2% ANNUAL CHANCE WAVE ENVELOPE

TRANSECT 31

FEDERAL EMERGENCY MANAGEMENT AGENCY

FLAGLER COUNTY, FL
AND INCORPORATED AREAS

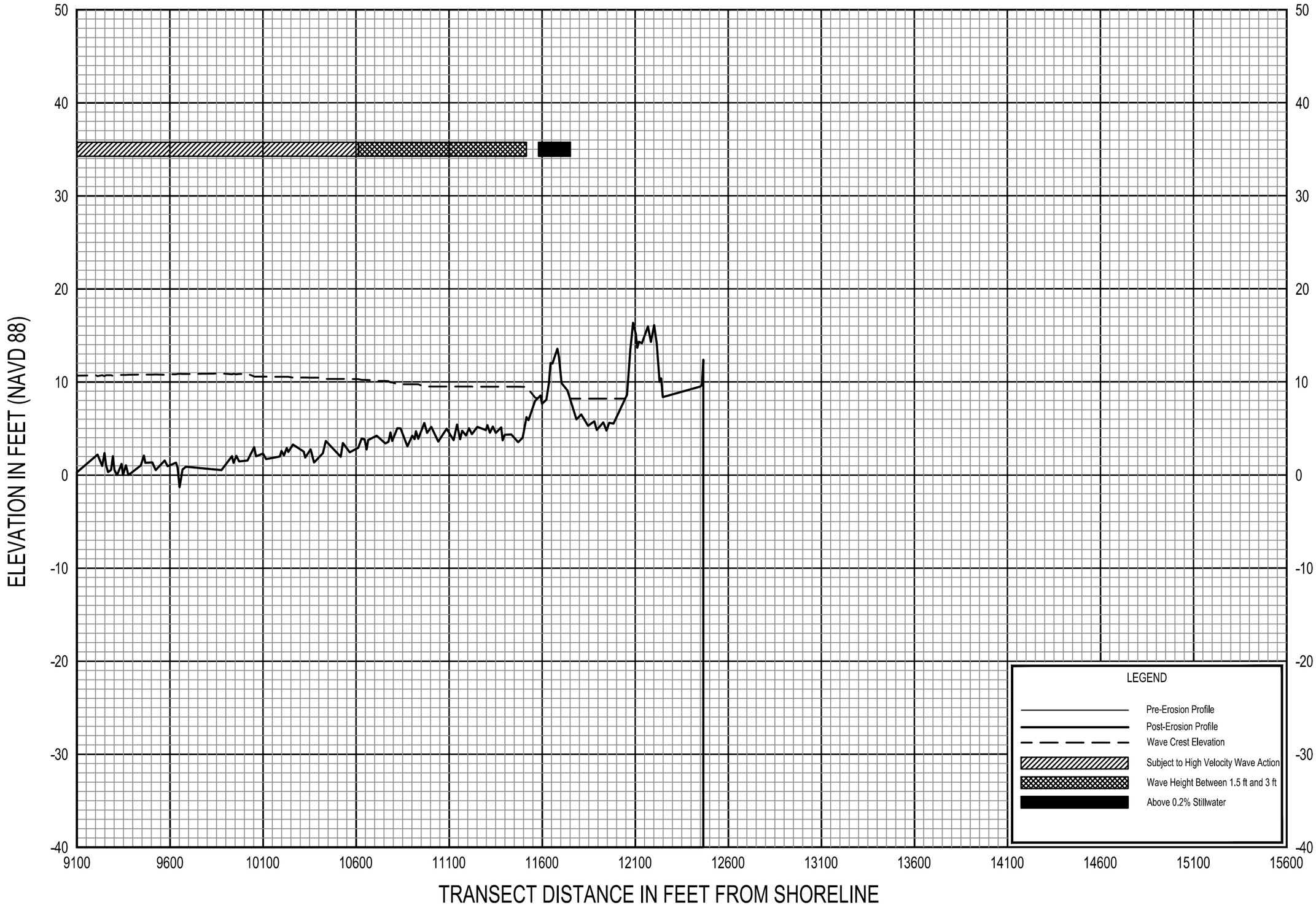

0.2% ANNUAL CHANCE WAVE ENVELOPE

TRANSECT 31

FEDERAL EMERGENCY MANAGEMENT AGENCY

FLAGLER COUNTY, FL
AND INCORPORATED AREAS

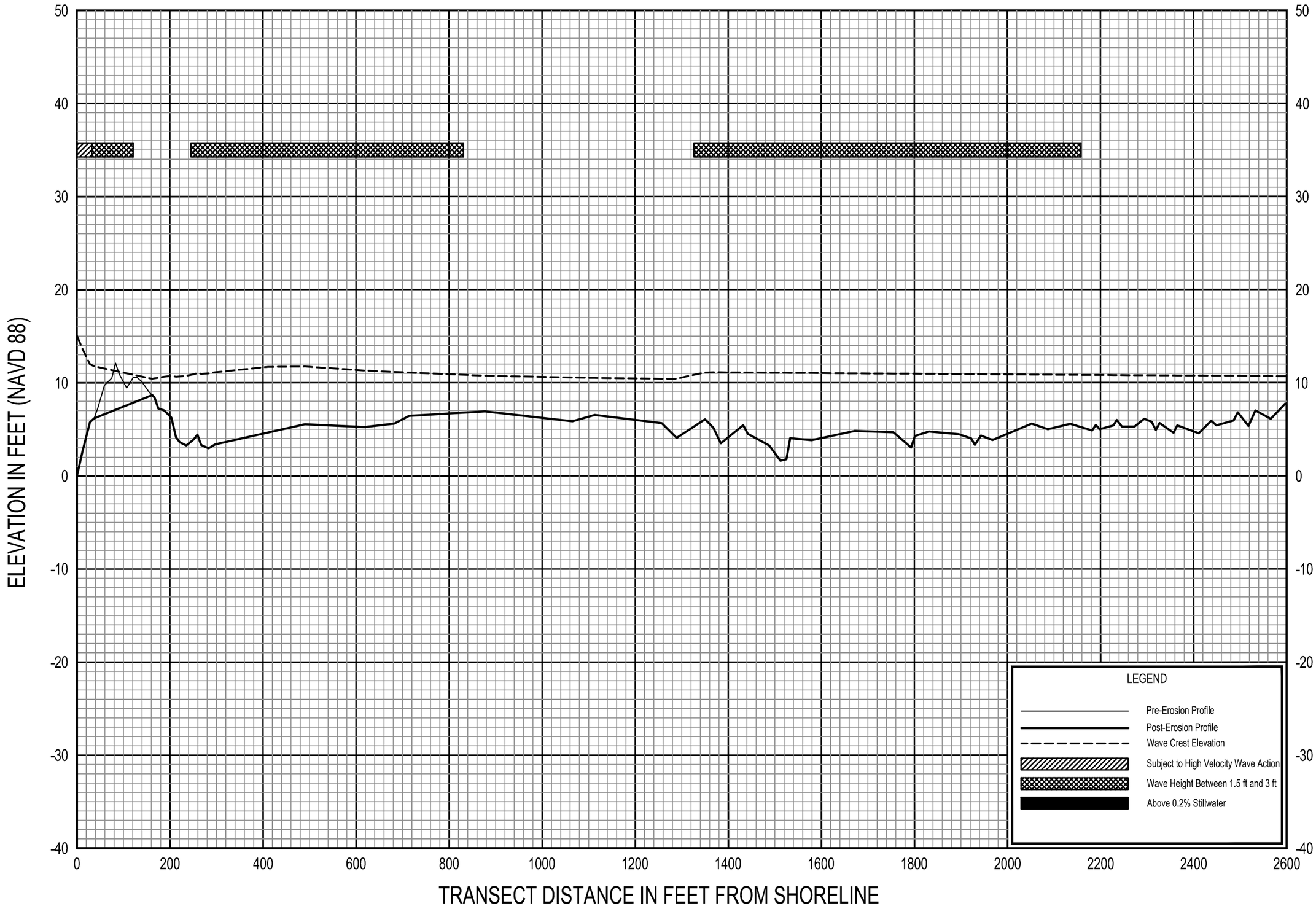

0.2% ANNUAL CHANCE WAVE ENVELOPE

TRANSECT 32

FEDERAL EMERGENCY MANAGEMENT AGENCY

FLAGLER COUNTY, FL
AND INCORPORATED AREAS

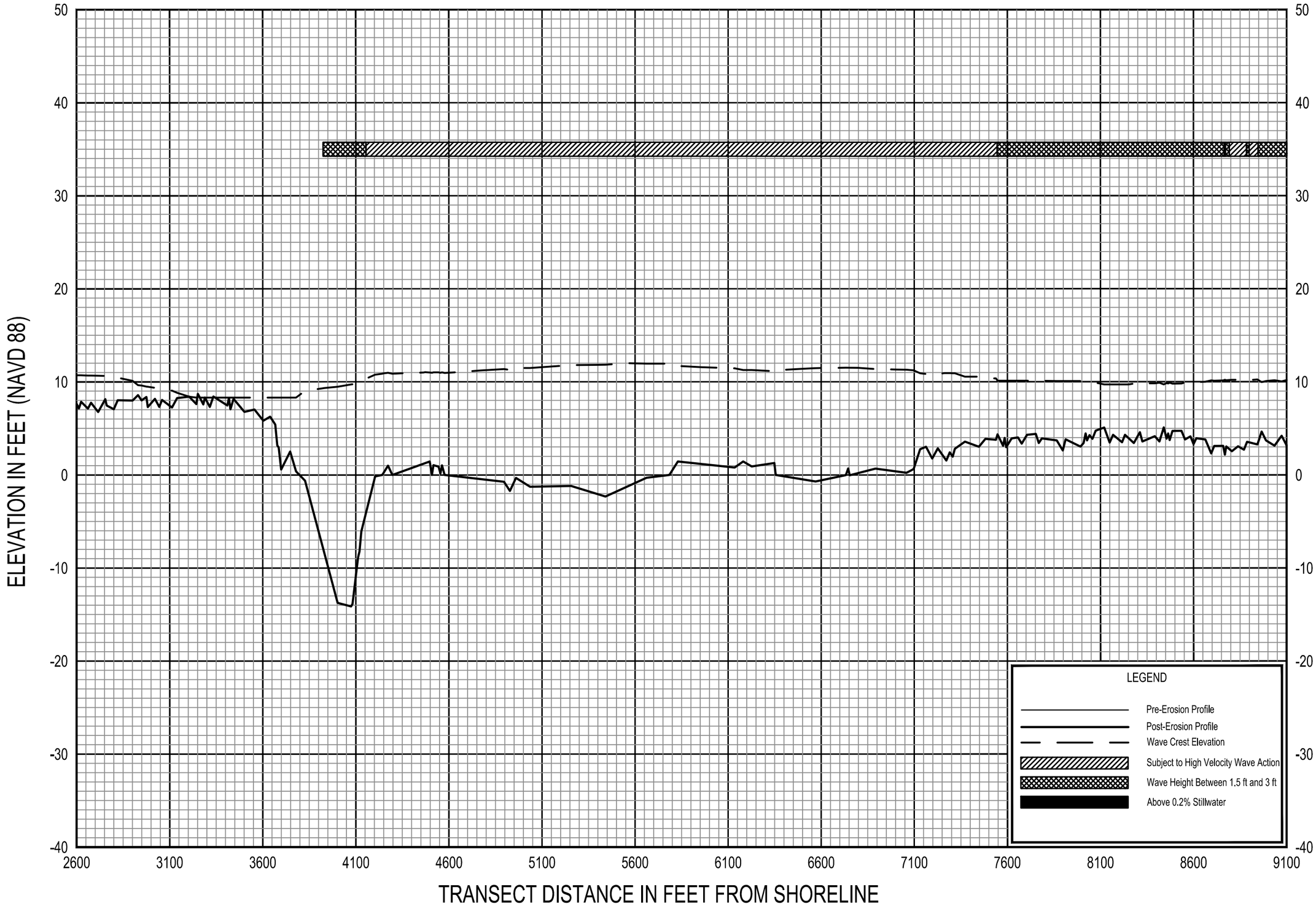

0.2% ANNUAL CHANCE WAVE ENVELOPE

TRANSECT 32

FEDERAL EMERGENCY MANAGEMENT AGENCY

FLAGLER COUNTY, FL
AND INCORPORATED AREAS

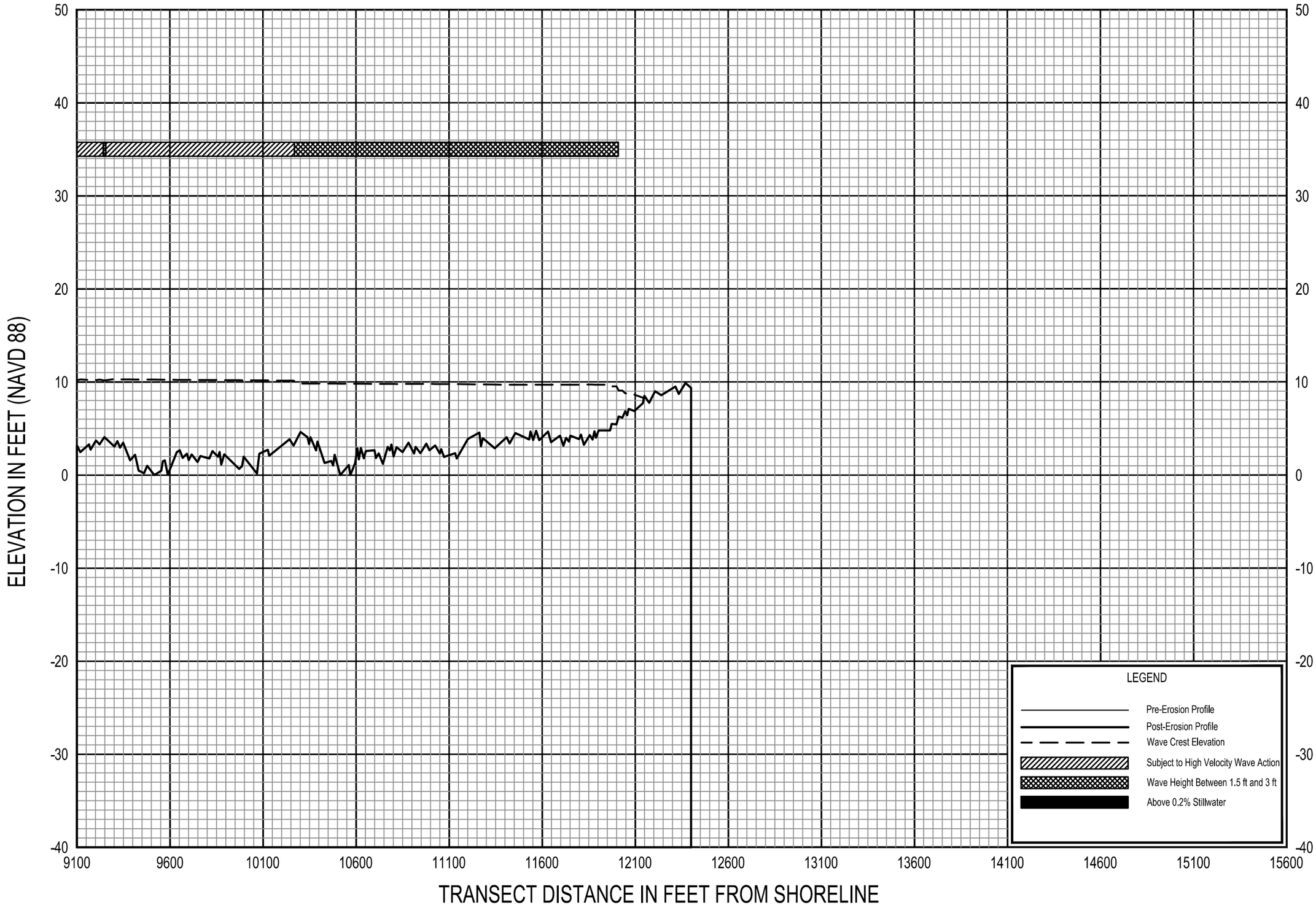

0.2% ANNUAL CHANCE WAVE ENVELOPE

TRANSECT 32

FEDERAL EMERGENCY MANAGEMENT AGENCY

FLAGLER COUNTY, FL
AND INCORPORATED AREAS

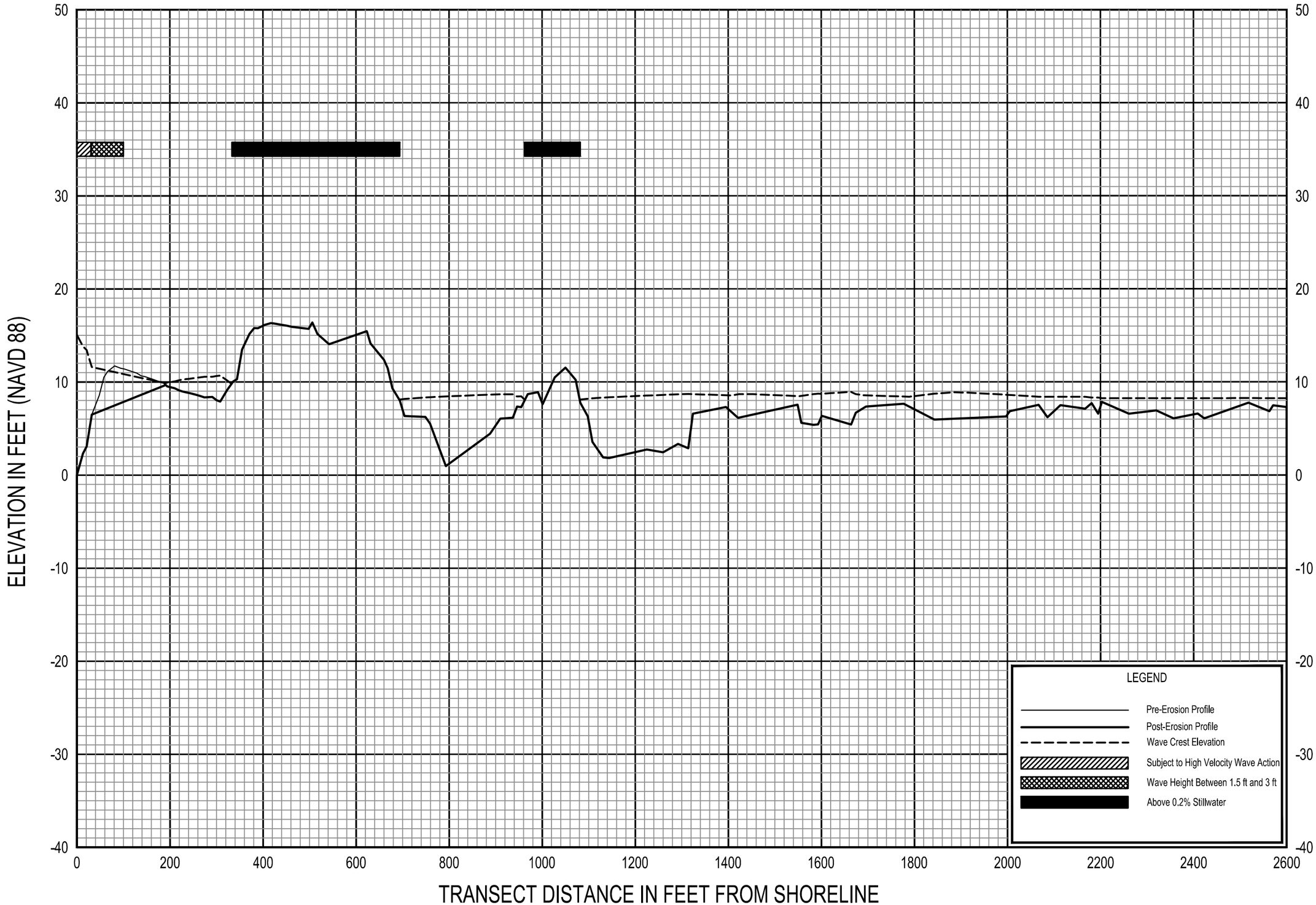

0.2% ANNUAL CHANCE WAVE ENVELOPE

TRANSECT 33

FEDERAL EMERGENCY MANAGEMENT AGENCY

FLAGLER COUNTY, FL
AND INCORPORATED AREAS

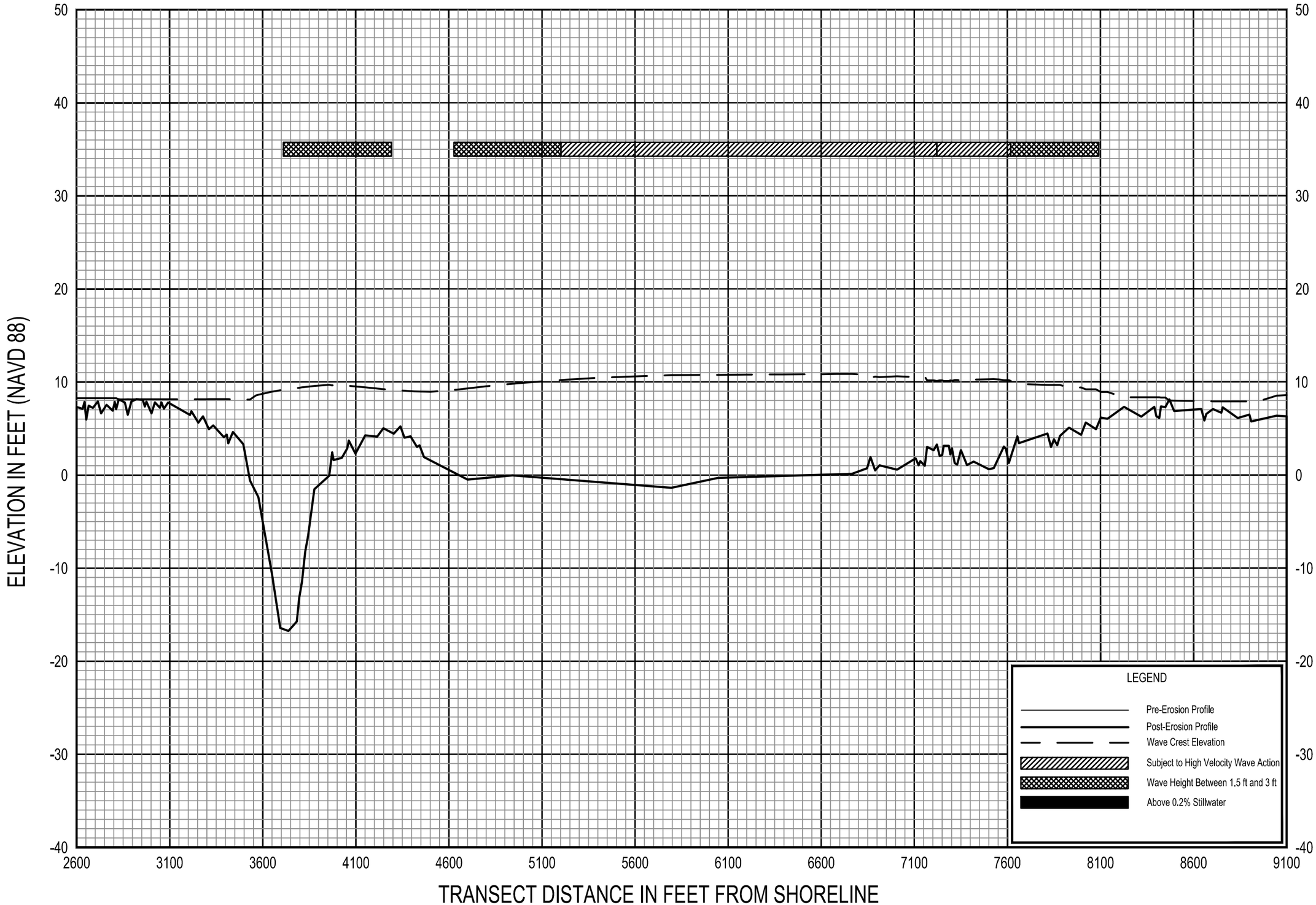

0.2% ANNUAL CHANCE WAVE ENVELOPE

TRANSECT 33

FEDERAL EMERGENCY MANAGEMENT AGENCY

FLAGLER COUNTY, FL
AND INCORPORATED AREAS

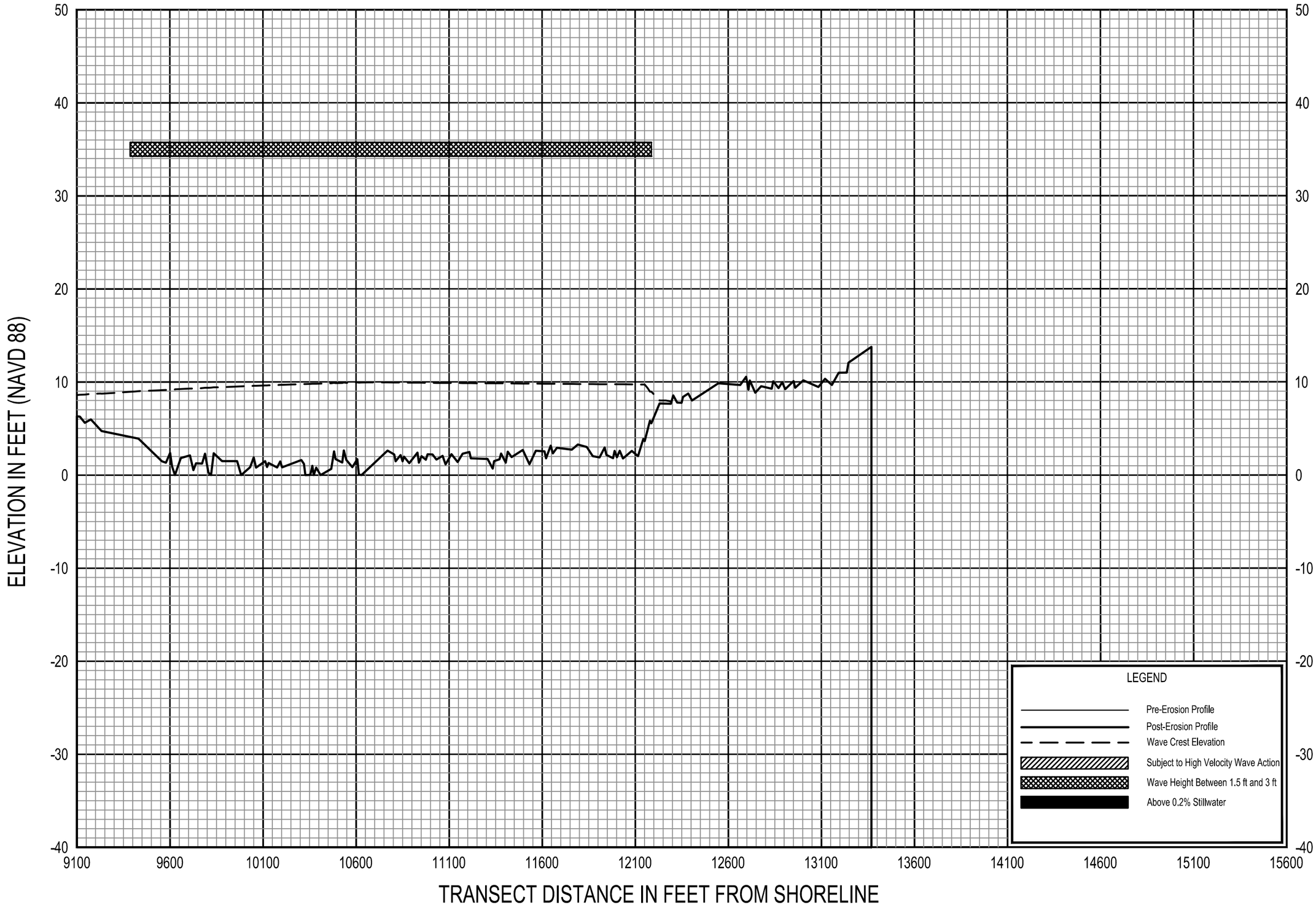

0.2% ANNUAL CHANCE WAVE ENVELOPE

TRANSECT 33

FEDERAL EMERGENCY MANAGEMENT AGENCY

FLAGLER COUNTY, FL
AND INCORPORATED AREAS

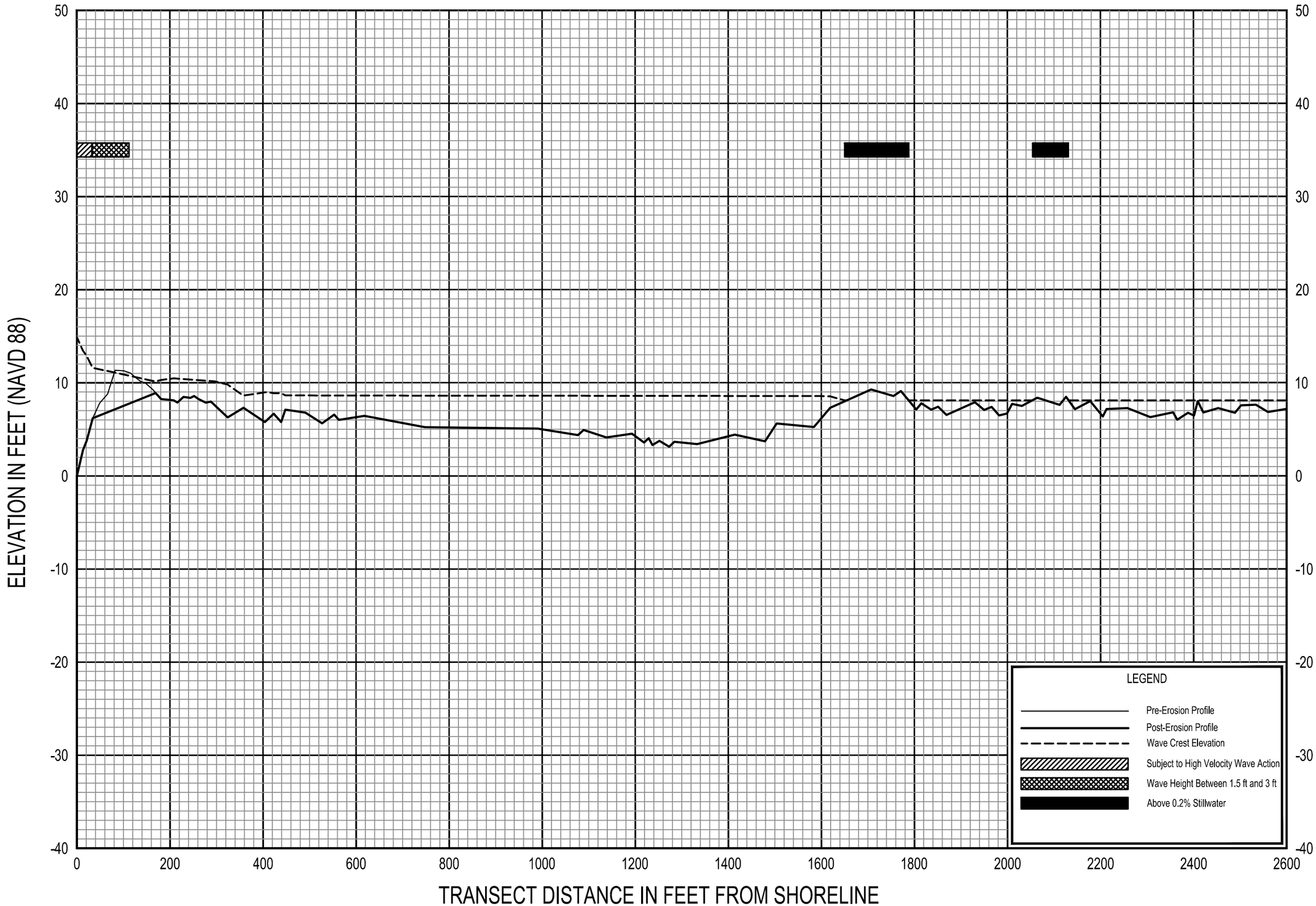

0.2% ANNUAL CHANCE WAVE ENVELOPE

TRANSECT 34

FEDERAL EMERGENCY MANAGEMENT AGENCY

FLAGLER COUNTY, FL
AND INCORPORATED AREAS

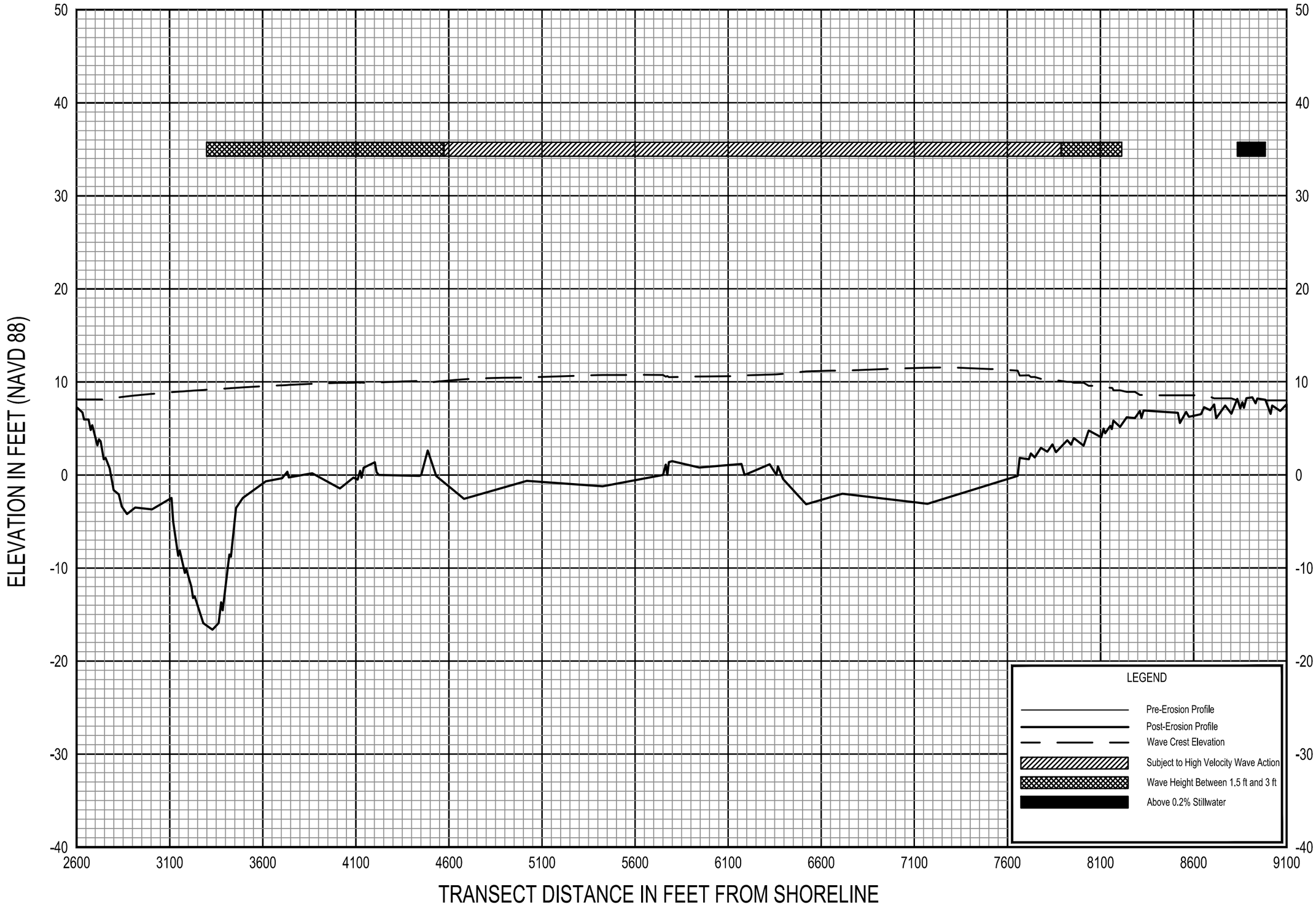

0.2% ANNUAL CHANCE WAVE ENVELOPE

TRANSECT 34

FEDERAL EMERGENCY MANAGEMENT AGENCY

FLAGLER COUNTY, FL
AND INCORPORATED AREAS

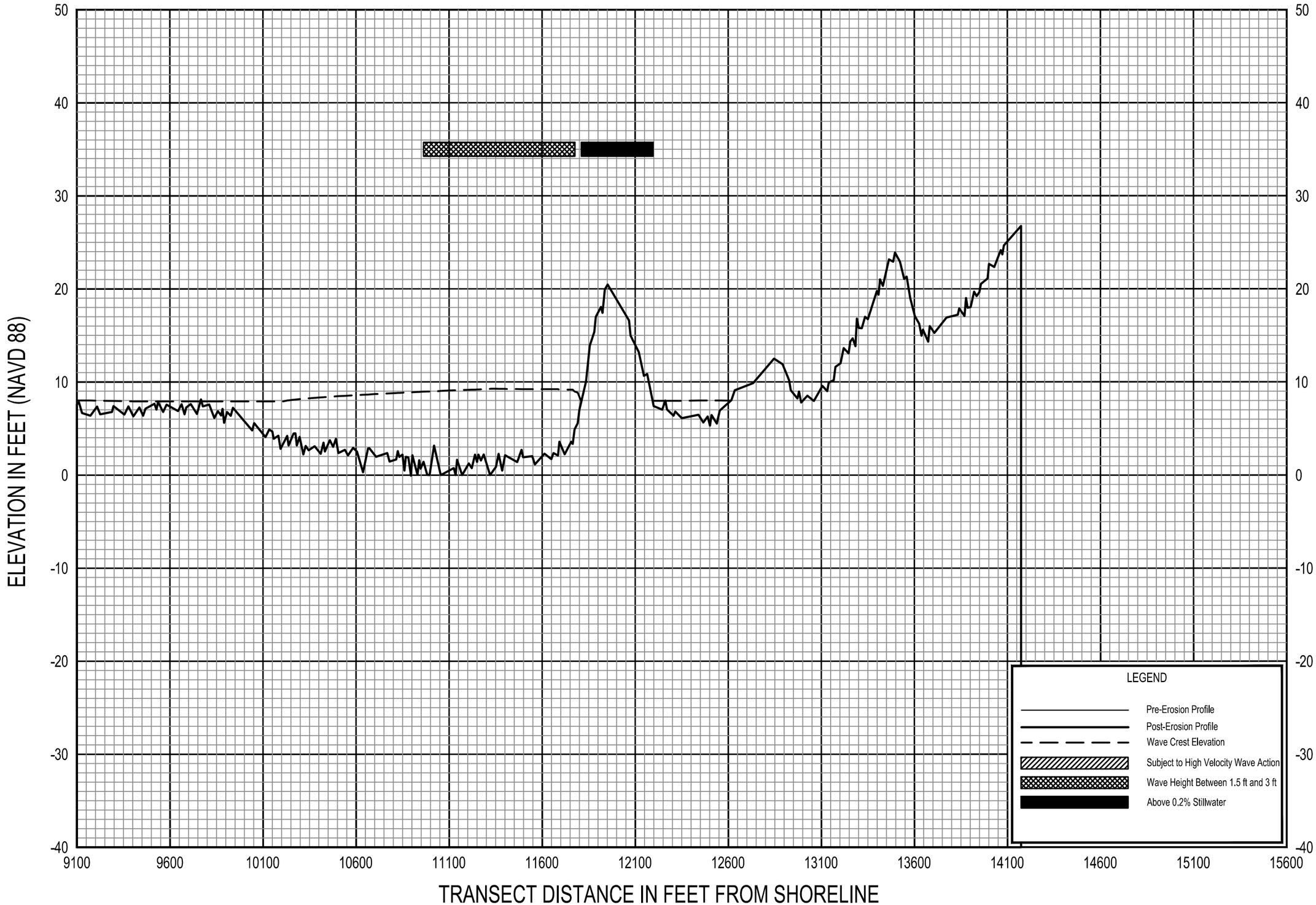

0.2% ANNUAL CHANCE WAVE ENVELOPE

TRANSECT 34

FEDERAL EMERGENCY MANAGEMENT AGENCY

FLAGLER COUNTY, FL
AND INCORPORATED AREAS

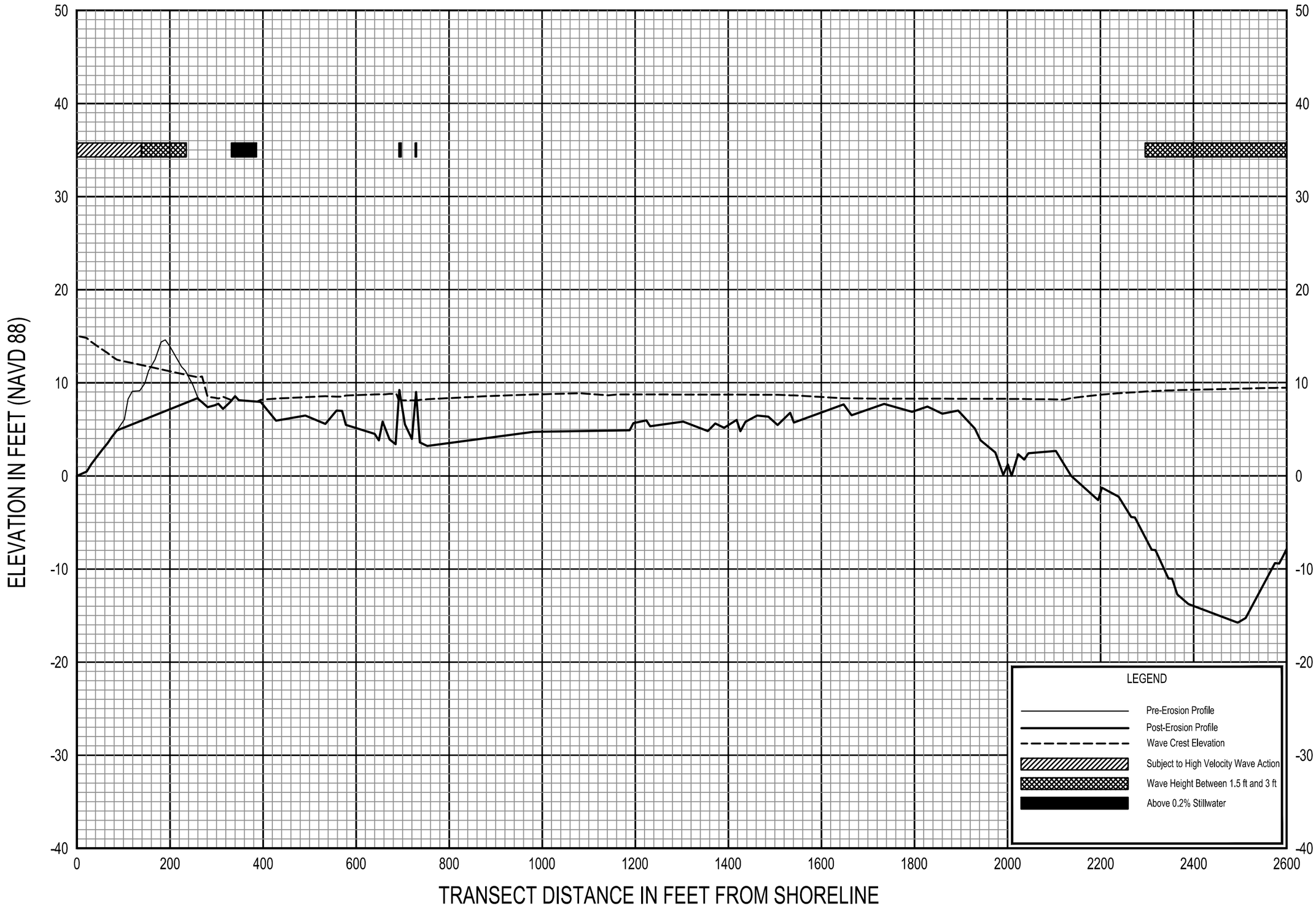

0.2% ANNUAL CHANCE WAVE ENVELOPE

TRANSECT 35

FEDERAL EMERGENCY MANAGEMENT AGENCY

FLAGLER COUNTY, FL
AND INCORPORATED AREAS

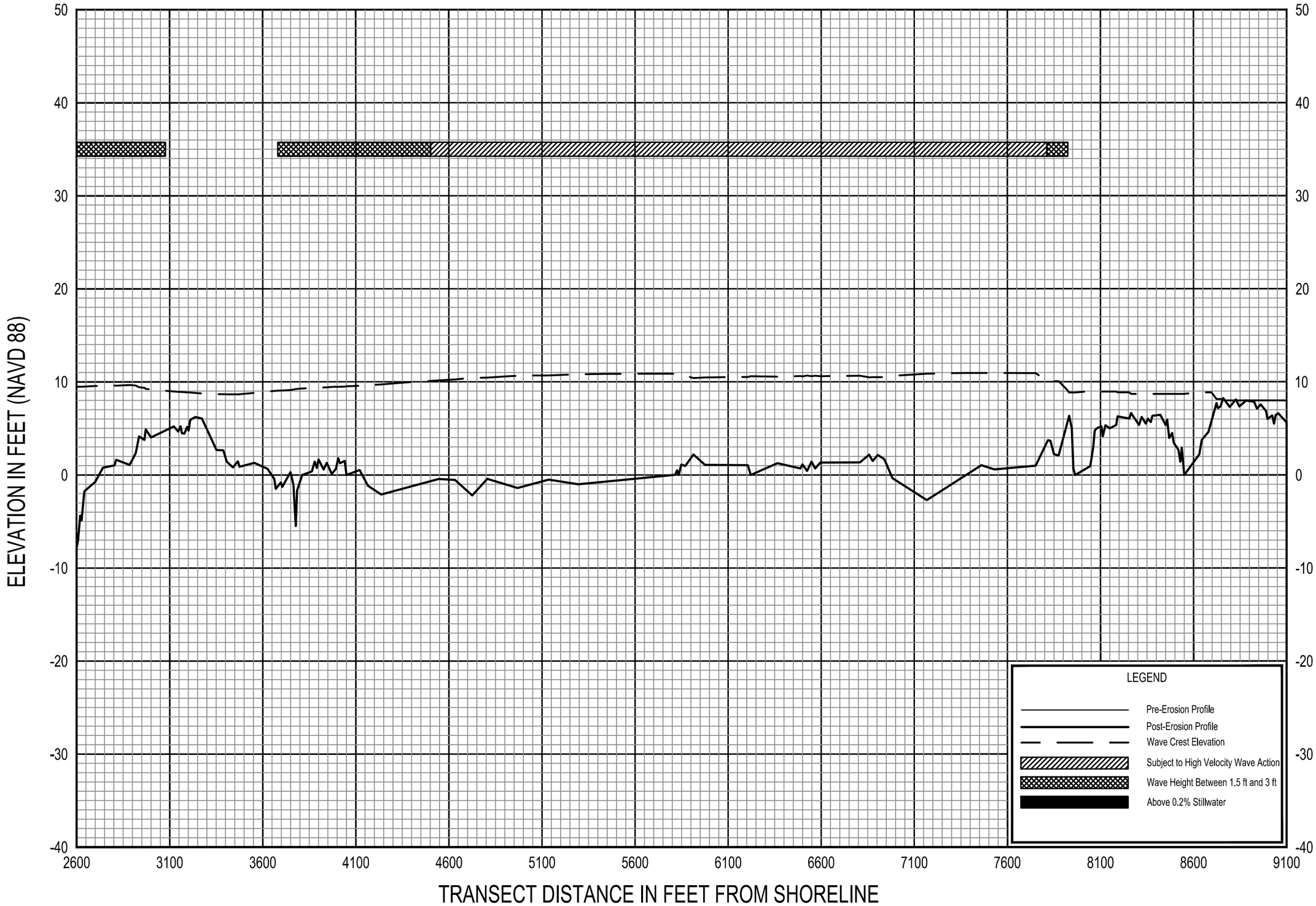

0.2% ANNUAL CHANCE WAVE ENVELOPE

TRANSECT 35

FEDERAL EMERGENCY MANAGEMENT AGENCY

FLAGLER COUNTY, FL
AND INCORPORATED AREAS

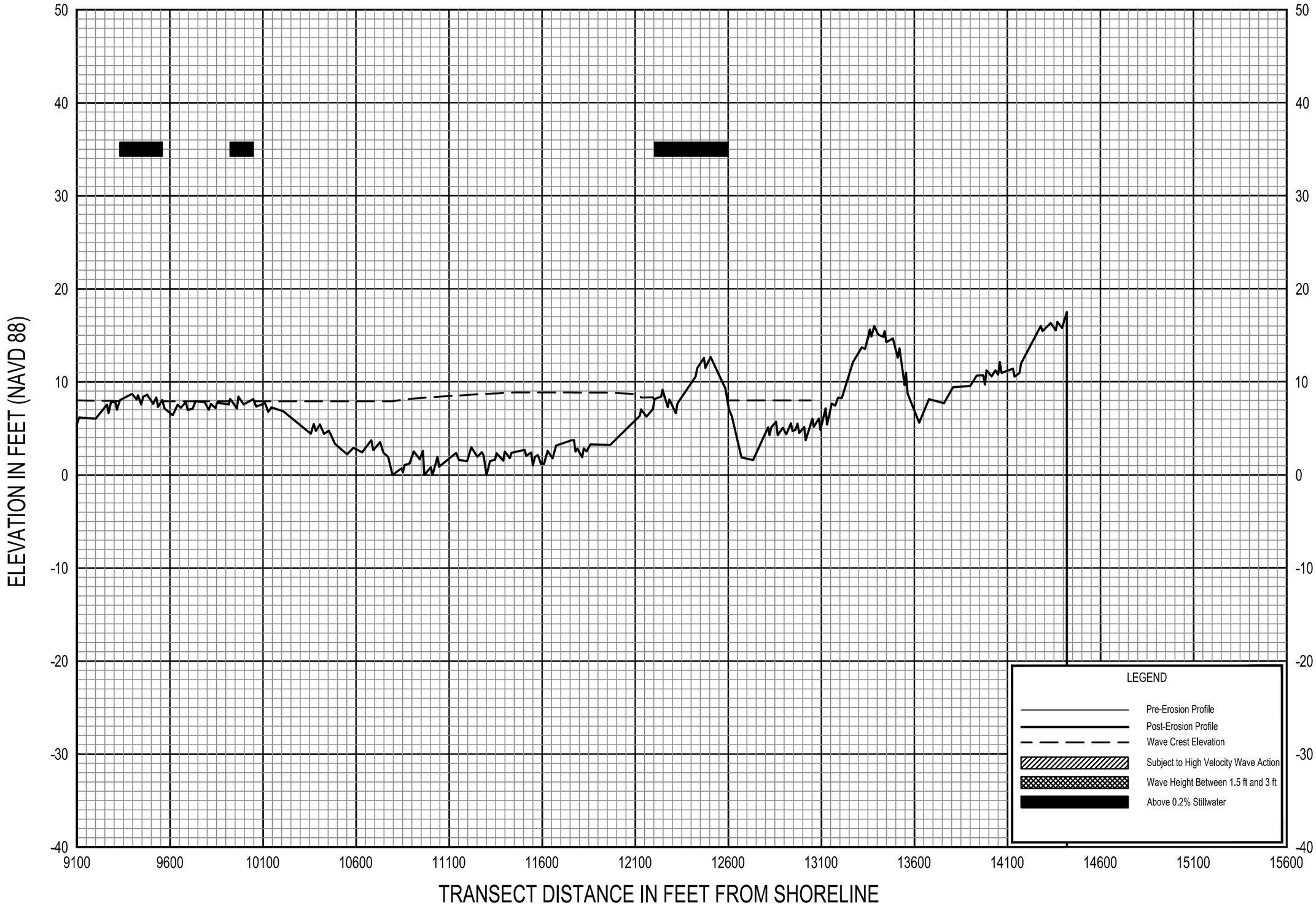

0.2% ANNUAL CHANCE WAVE ENVELOPE

TRANSECT 35

FEDERAL EMERGENCY MANAGEMENT AGENCY

FLAGLER COUNTY, FL
AND INCORPORATED AREAS

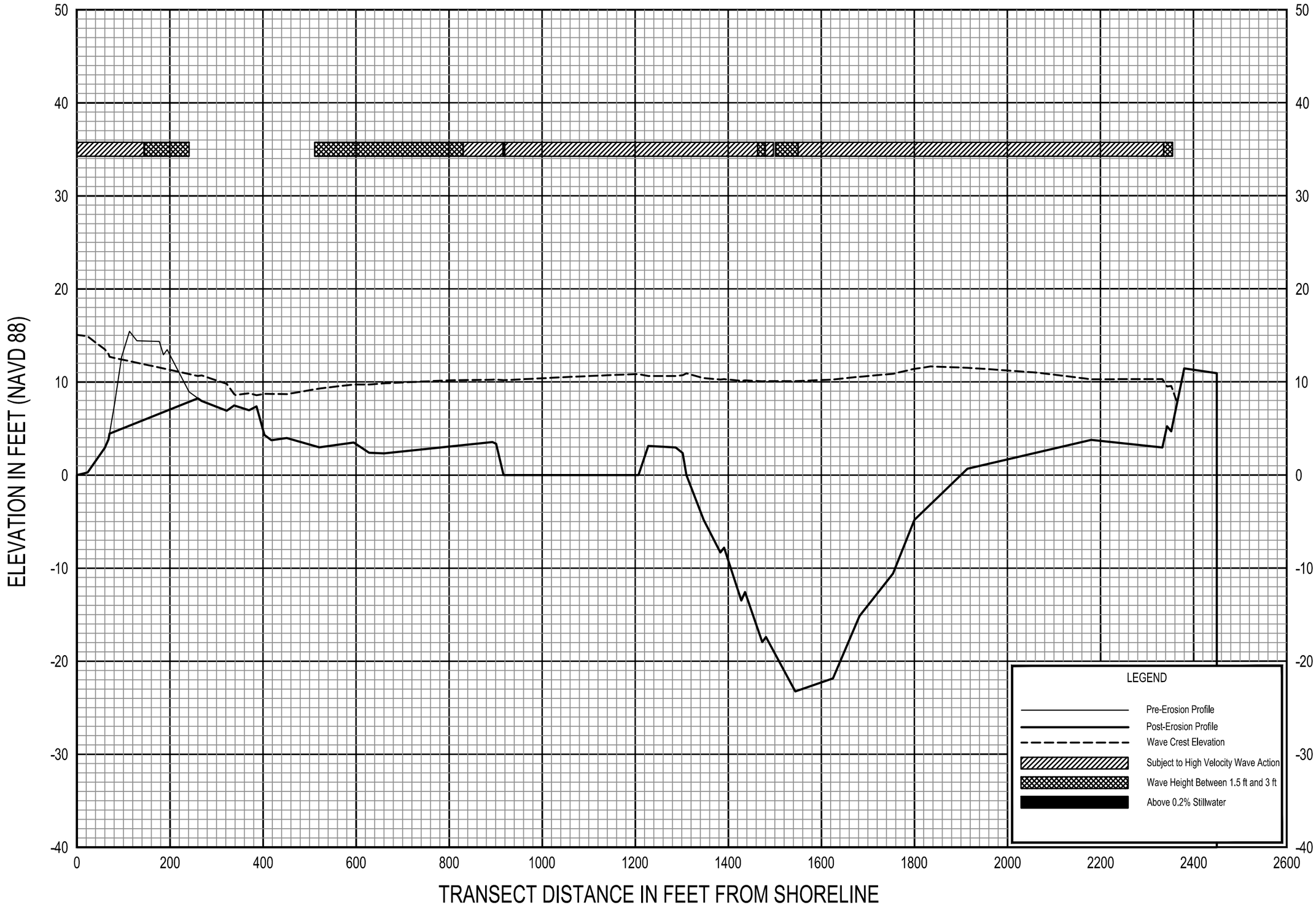

0.2% ANNUAL CHANCE WAVE ENVELOPE

TRANSECT 36

FEDERAL EMERGENCY MANAGEMENT AGENCY

FLAGLER COUNTY, FL
AND INCORPORATED AREAS

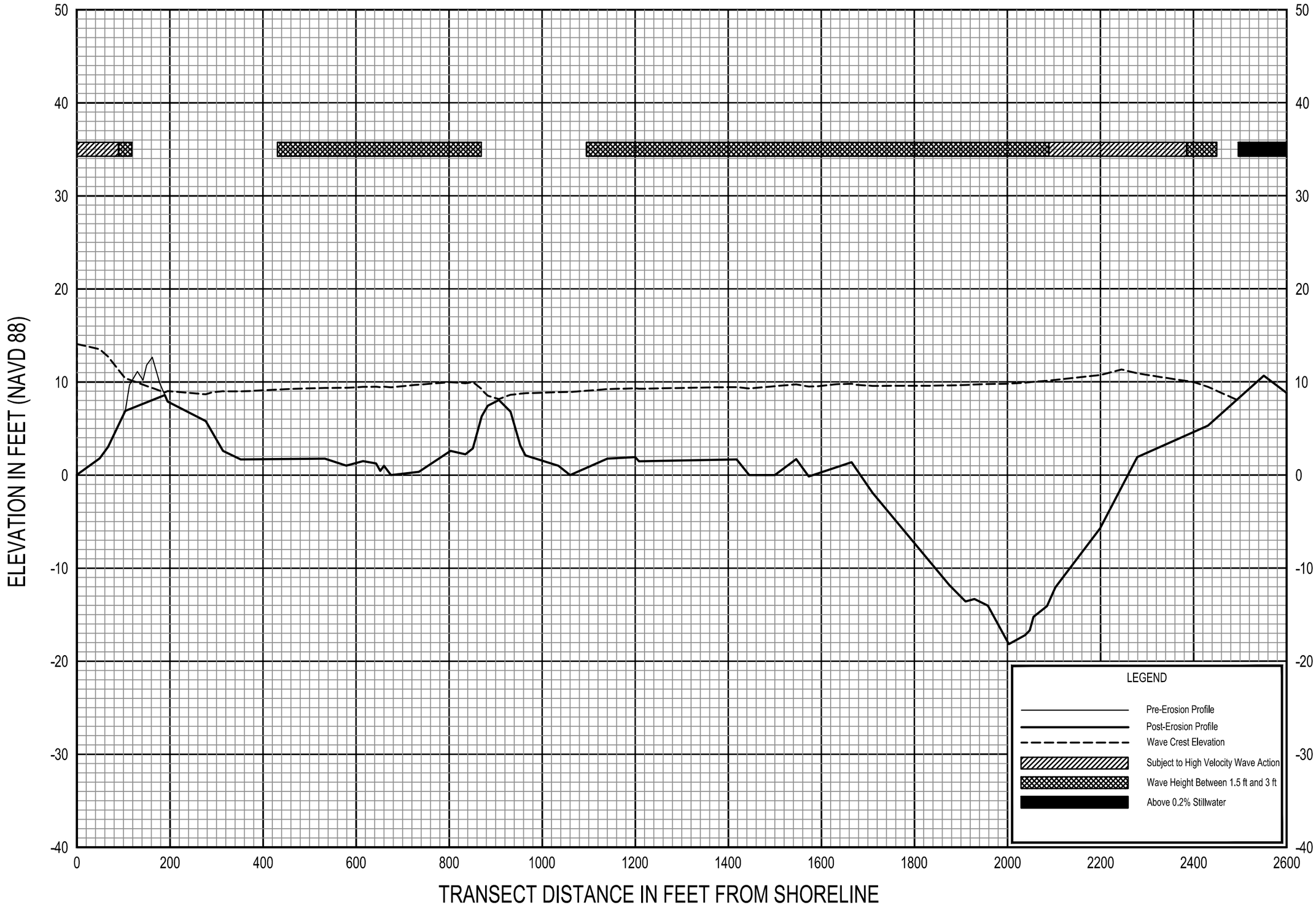

0.2% ANNUAL CHANCE WAVE ENVELOPE

TRANSECT 37

FEDERAL EMERGENCY MANAGEMENT AGENCY

FLAGLER COUNTY, FL
AND INCORPORATED AREAS

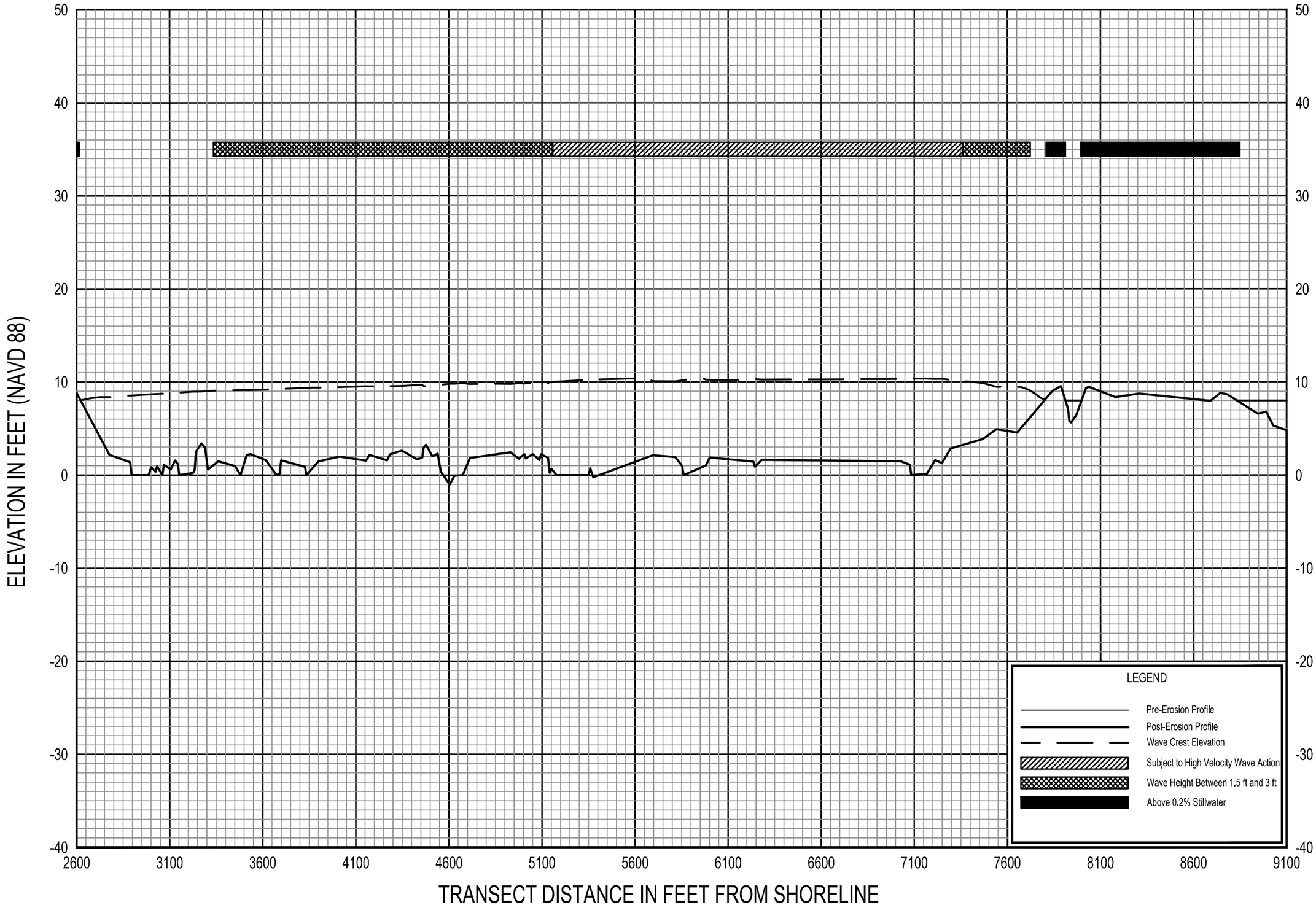

0.2% ANNUAL CHANCE WAVE ENVELOPE

TRANSECT 37

FEDERAL EMERGENCY MANAGEMENT AGENCY

FLAGLER COUNTY, FL
AND INCORPORATED AREAS

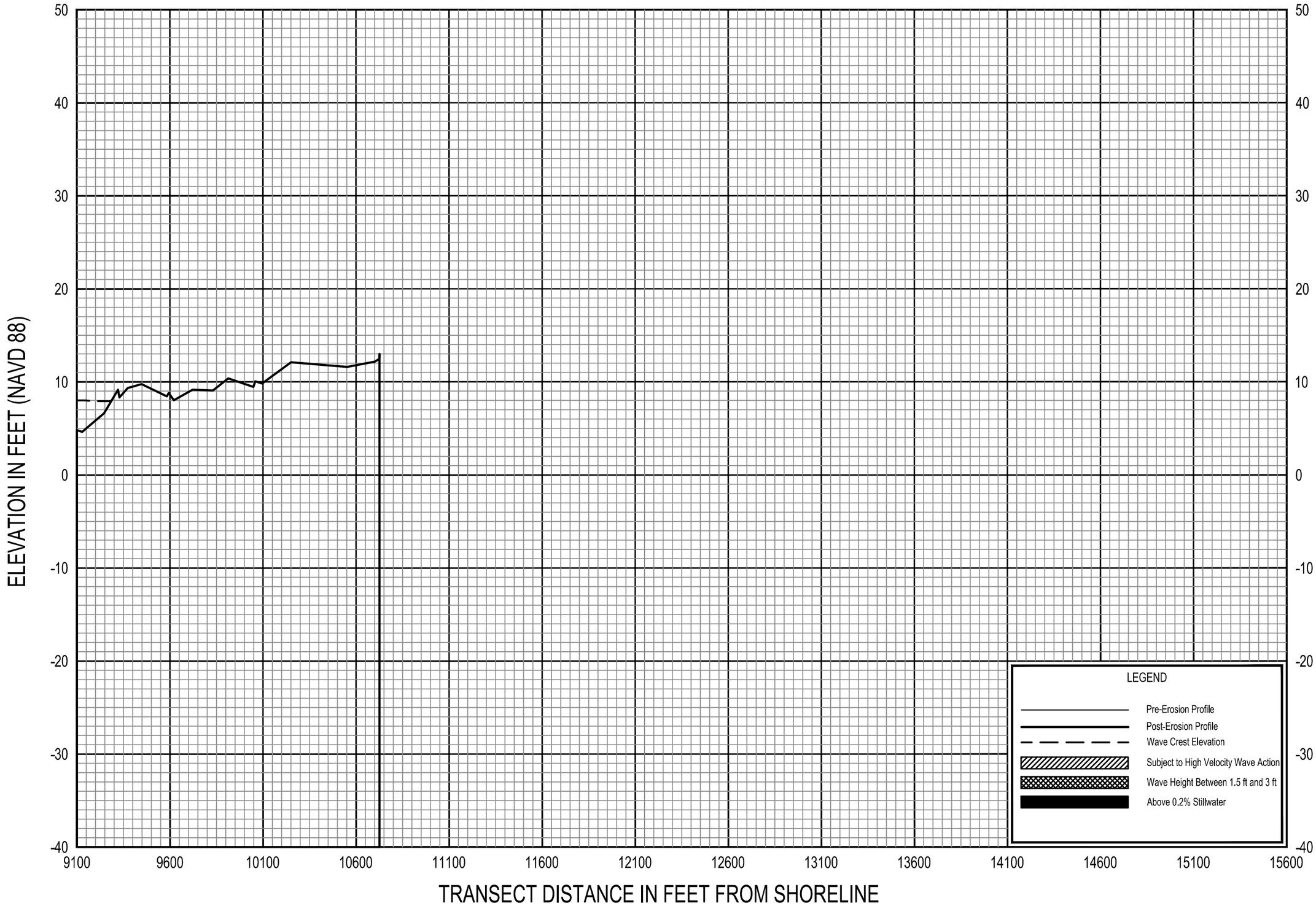

0.2% ANNUAL CHANCE WAVE ENVELOPE

TRANSECT 37

FEDERAL EMERGENCY MANAGEMENT AGENCY

FLAGLER COUNTY, FL
AND INCORPORATED AREAS

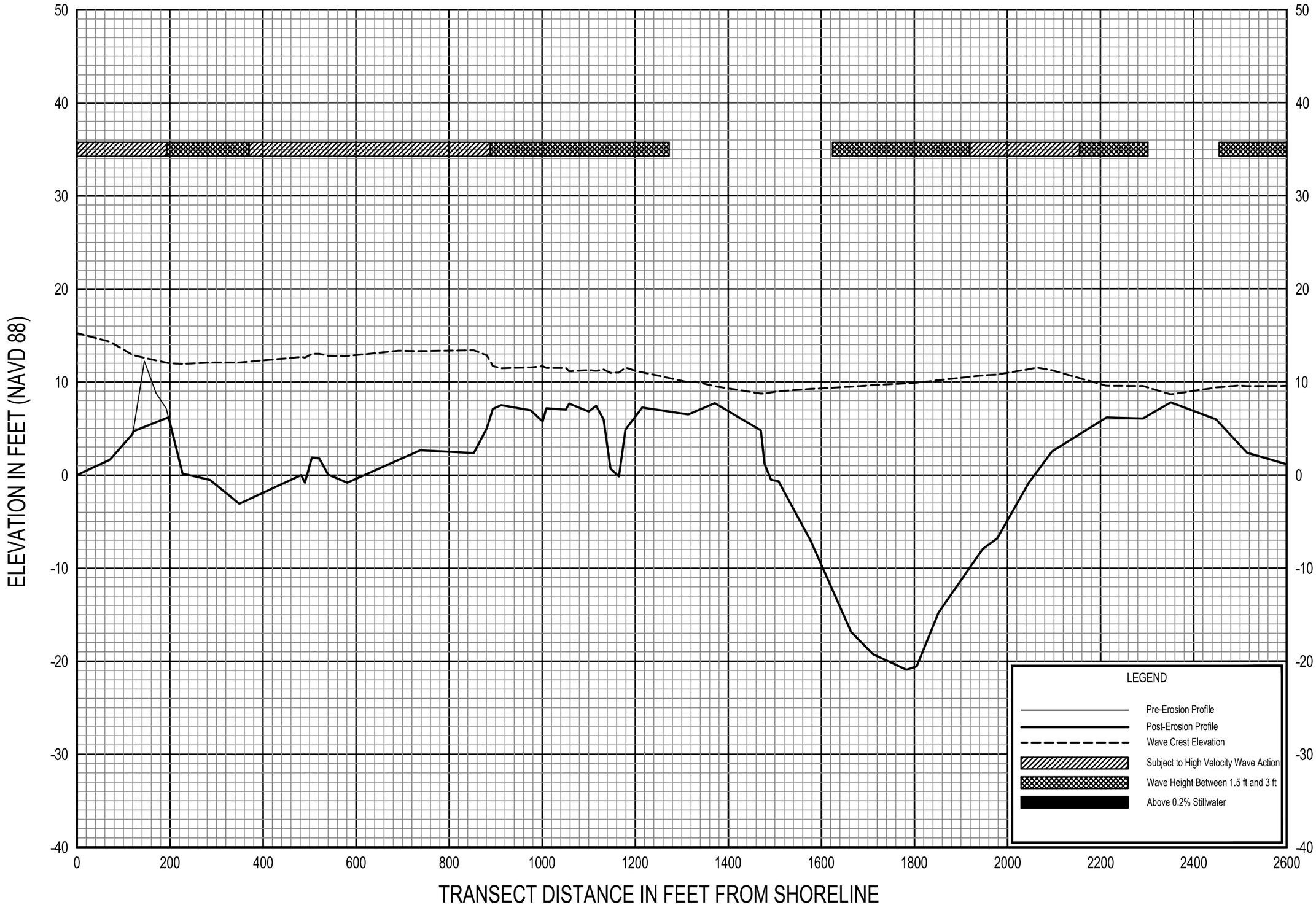

0.2% ANNUAL CHANCE WAVE ENVELOPE

TRANSECT 38

FEDERAL EMERGENCY MANAGEMENT AGENCY

FLAGLER COUNTY, FL
AND INCORPORATED AREAS

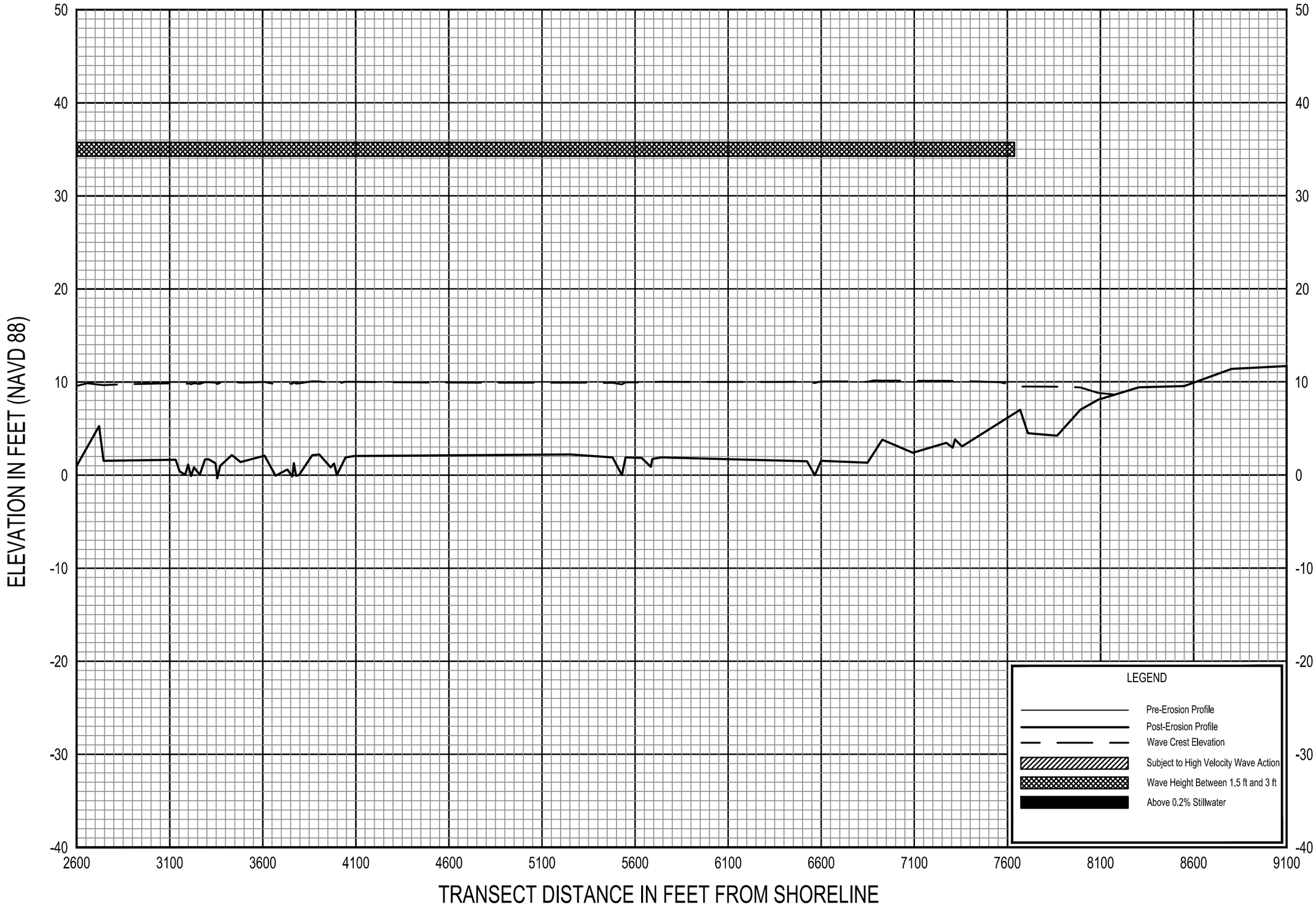

0.2% ANNUAL CHANCE WAVE ENVELOPE

TRANSECT 38

FEDERAL EMERGENCY MANAGEMENT AGENCY

FLAGLER COUNTY, FL
AND INCORPORATED AREAS

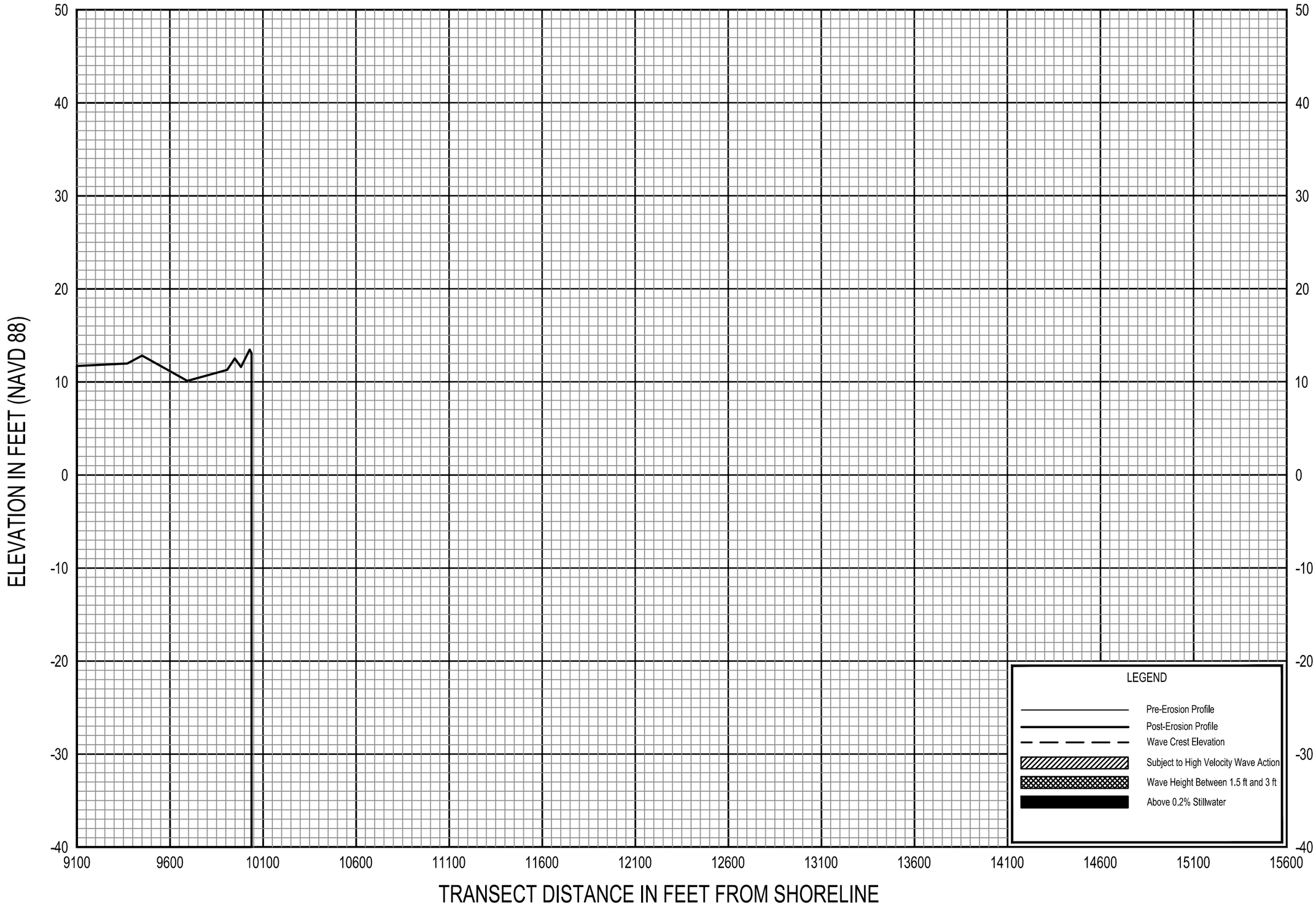

0.2% ANNUAL CHANCE WAVE ENVELOPE

TRANSECT 38

FEDERAL EMERGENCY MANAGEMENT AGENCY

FLAGLER COUNTY, FL
AND INCORPORATED AREAS