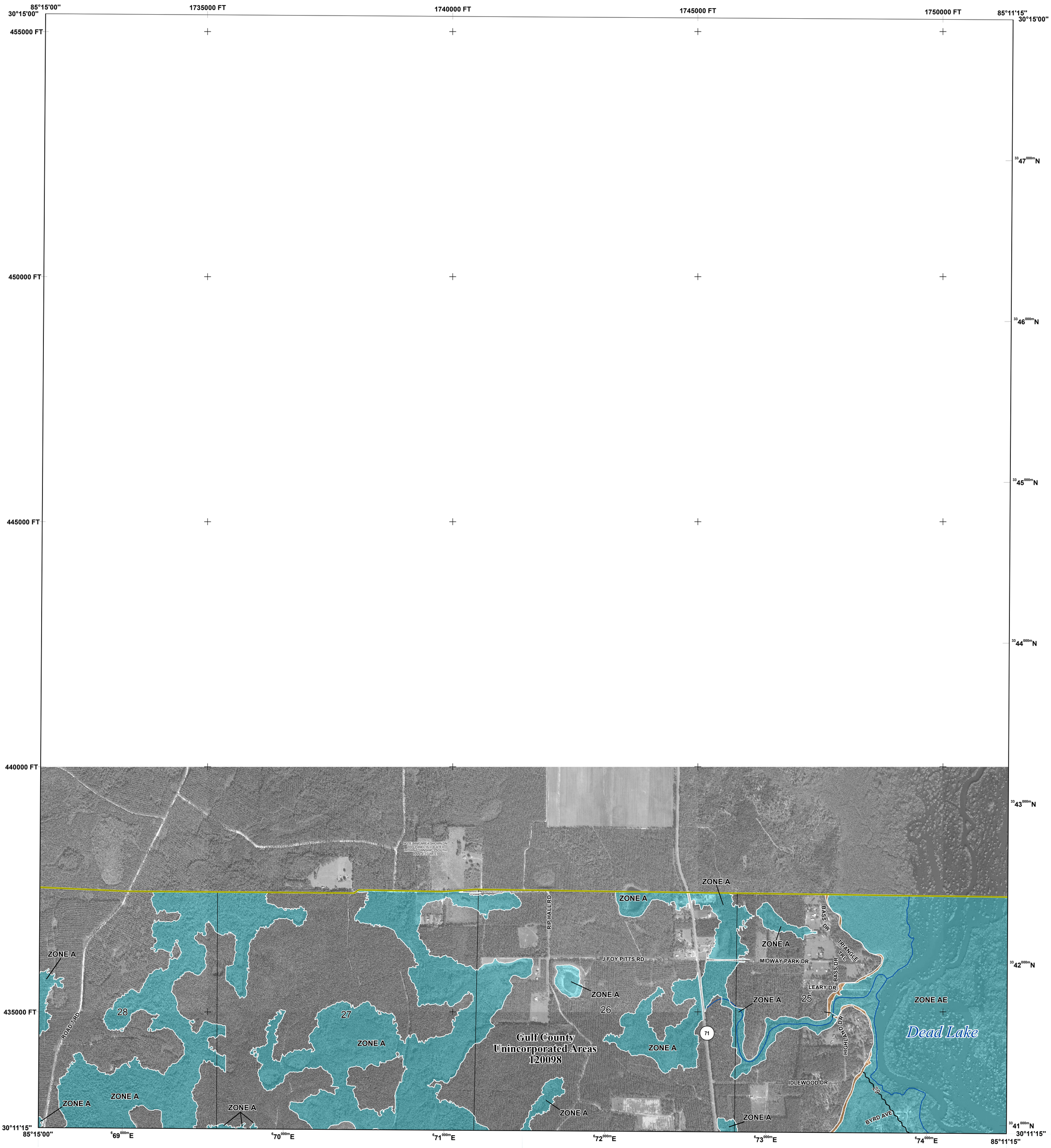

FLOOD HAZARD INFORMATION

SEE FIS REPORT FOR DETAILED LEGEND AND INDEX MAP FOR FIRM PANEL LAYOUT

THE INFORMATION DEPICTED ON THIS MAP AND SUPPORTING DOCUMENTATION ARE ALSO AVAILABLE IN DIGITAL FORMAT AT

HTTP://MSC.FEMA.GOV

SPECIAL FLOOD HAZARD AREAS	Without Base Flood Elevation (BFE) *Zone A, V, A99*
	With BFE or Depth *Zone AE, AO, AH, VE, AR*
	Regulatory Floodway
OTHER AREAS OF FLOOD HAZARD	0.2% Annual Chance Flood Hazard, Areas of 1% annual chance flood with average depth less than one foot or with drainage areas of less than one square mile *Zone X*
	Future Conditions 1% Annual Chance Flood Hazard *Zone X*
	Area with Reduced Flood Risk due to Levee See Notes *Zone X*
OTHER AREAS	NO SCREEN Area of Minimal Flood Hazard *Zone X*
	Area of Undetermined Flood Hazard *Zone D*
GENERAL STRUCTURES	Channel, Culvert, or Storm Sewer
	Levee, Dike, or Floodwall
	E 18.2 17.5 Cross Sections with 1% Annual Chance Water Surface Elevation
	8 Coastal Transect
	Coastal Transect Baseline
	Profile Baseline
	Hydrographic Feature
	513 Base Flood Elevation Line (BFE)
OTHER FEATURES	Limit of Study
	Jurisdiction Boundary

NOTES TO USERS

For information and questions about this Flood Insurance Rate Map (FIRM), available products associated with this FIRM, including historic versions, the current map date for each FIRM panel, how to order products, or the National Flood Insurance Program (NFIP) in general, please call the FEMA Map Information eXchange at 1-877-FEMA-MAP (1-877-336-2627) or visit the FEMA Flood Map Service Center website at http://msc.fema.gov. Available products may include previously issued Letters of Map Change, a Flood Insurance Study Report, and/or digital versions of this map. Many of these products can be ordered or obtained directly from the website.

Communities annexing land on adjacent FIRM panels must obtain a current copy of the adjacent panel as well as the current FIRM Index. These may be ordered directly from the Flood Map Service Center at the number listed above.

For community and countywide map dates refer to the Flood Insurance Study report for this jurisdiction.

To determine if flood insurance is available in this community, contact your Insurance agent or call the National Flood Insurance Program at 1-800-638-6620.

Base map information shown on this FIRM was provided in digital format by the Florida Department of Transportation (FDOT). This information was derived from digital orthoimagery at a 0.9-foot resolution dated 2013.

SCALE

N

Map Projection:
HARN State Plane Lambert Conformal Conic, Florida North Zone (FIPS Zone 0903); North American Datum 1983 HARN; Western Hemisphere; Vertical Datum: NAVD 88

1 inch = 1,000 feet 1:12,000

0 1,000 2,000 4,000 Feet

0 250 500 1,000 Meters

PANEL LOCATOR

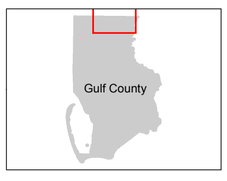

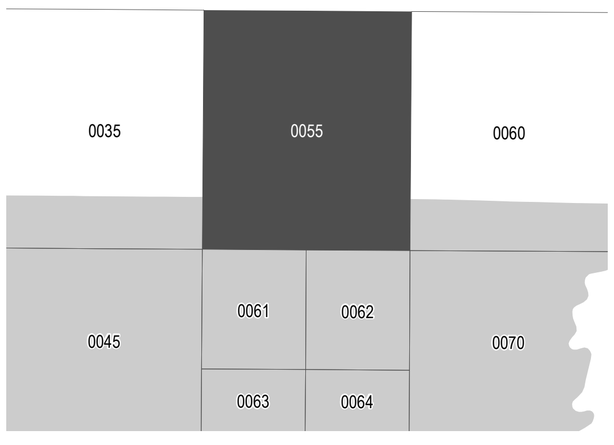

FEMA

National Flood Insurance Program

NATIONAL FLOOD INSURANCE PROGRAM
FLOOD INSURANCE RATE MAP

GULF COUNTY, FLORIDA
and Incorporated Areas

PANEL **55** OF **461**

FEMA

Panel Contains:

COMMUNITY	NUMBER	PANEL	SUFFIX
GULF COUNTY	120098	0055	H

PRELIMINARY
MAY 2, 2016

VERSION NUMBER
1.3.3.2

MAP NUMBER
12045C0055H

MAP REVISED