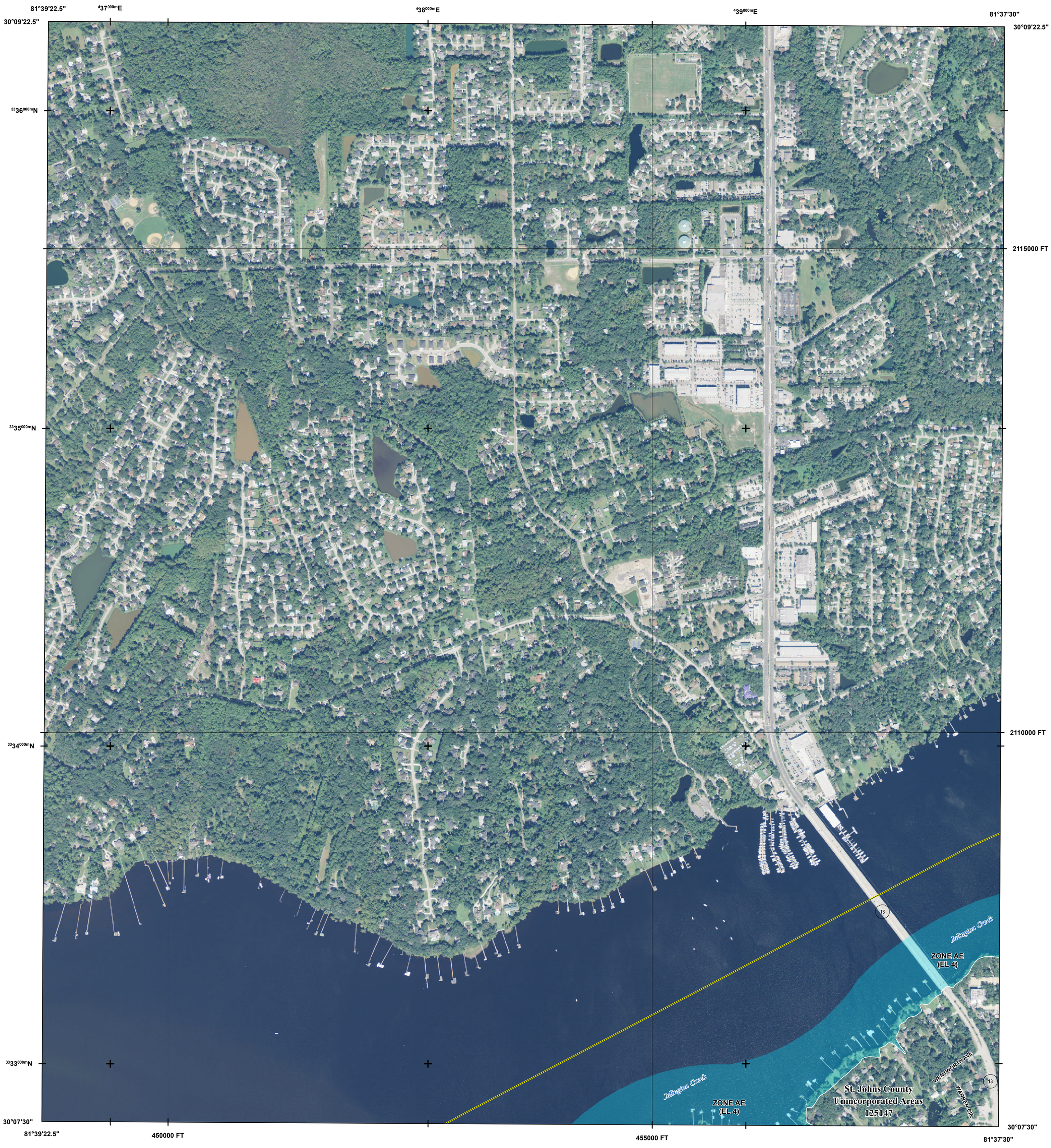


## FLOOD HAZARD INFORMATION

SEE FIS REPORT FOR DETAILED LEGEND AND INDEX MAP FOR FIRM PANEL LAYOUT

**THE INFORMATION DEPICTED ON THIS MAP AND SUPPORTING DOCUMENTATION ARE ALSO AVAILABLE IN DIGITAL FORMAT AT**

**HTTP://MSC.FEMA.GOV**

| | |
|---|---|
| SPECIAL FLOOD HAZARD AREAS | Without Base Flood Elevation (BFE) *Zone A,V, A99* |
| | With BFE or Depth *Zone AE, AO, AH, VE, AR* |
| | Regulatory Floodway |
| OTHER AREAS OF FLOOD HAZARD | 0.2% Annual Chance Flood Hazard, Areas of 1% annual chance flood with average depth less than one foot or with drainage areas of less than one square mile *Zone X* |
| | Future Conditions 1% Annual Chance Flood Hazard *Zone X* |
| | Area with Reduced Flood Risk due to Levee See Notes *Zone X* |
| OTHER AREAS | NO SCREEN Area of Minimal Flood Hazard *Zone X* |
| | Area of Undetermined Flood Hazard *Zone D* |
| GENERAL STRUCTURES | Channel, Culvert, or Storm Sewer |
| | Levee, Dike, or Floodwall |
| OTHER FEATURES | E 18.2 17.5 Cross Sections with 1% Annual Chance Water Surface Elevation |
| | 8 Coastal Transect |
| | Coastal Transect Baseline |
| | Profile Baseline |
| | Hydrographic Feature |
| | 513 Base Flood Elevation Line (BFE) |
| | Limit of Study |
| | Jurisdiction Boundary |

## NOTES TO USERS

For information and questions about this Flood Insurance Rate Map (FIRM), available products associated with this FIRM, including historic versions, the current map date for each FIRM panel, how to order products, or the National Flood Insurance Program (NFIP) in general, please call the FEMA Map Information eXchange at 1-877-FEMA-MAP (1-877-336-2627) or visit the FEMA Flood Map Service Center website at http://msc.fema.gov. Available products may include previously issued Letters of Map Change, a Flood Insurance Study Report, and/or digital versions of this map. Many of these products can be ordered or obtained directly from the website.

Communities annexing land on adjacent FIRM panels must obtain a current copy of the adjacent panel as well as the current FIRM Index. These may be ordered directly from the Flood Map Service Center at the number listed above.

For community and countywide map dates refer to the Flood Insurance Study report for this jurisdiction.

To determine if flood insurance is available in this community, contact your Insurance agent or call the National Flood Insurance Program at 1-800-638-6620.

Base map information shown on this FIRM was provided in digital format by the St. Johns County GIS Department, the U.S. Census Bureau, the U.S. Fish and Wildlife Service, the U.S. Department of Agriculture Farm Service Agency, and FEMA.

## SCALE

N

**Map Projection:**
State Plane Transverse Mercator, Florida East Zone; North American Datum 1983; Western Hemisphere; Vertical Datum: NAVD 88

1 inch = 500 feet 1:6,000

0 250 500 750 1,000 2,000 feet

0 125 250 500 meters

## PANEL LOCATOR

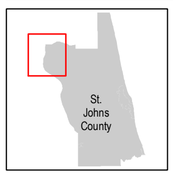


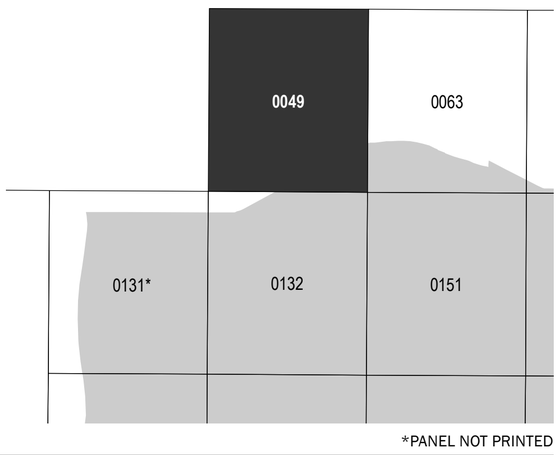


*PANEL NOT PRINTED

FEMA

National Flood Insurance Program

**NATIONAL FLOOD INSURANCE PROGRAM**

FLOOD INSURANCE RATE MAP

**ST. JOHNS COUNTY, FLORIDA**

and Incorporated Areas

PANEL **49** OF **560**

FEMA

Panel Contains:

| COMMUNITY | NUMBER | PANEL | SUFFIX |
|---|---|---|---|
| ST. JOHNS COUNTY | 125147 | 0049 | J |

**PRELIMINARY**
**5/16/2016**

VERSION NUMBER
2.3.3.2

MAP NUMBER
12109C0049J

MAP REVISED