FLOOD INSURANCE STUDY

FEDERAL EMERGENCY MANAGEMENT AGENCY

VOLUME 2 OF 2

MACON- BIBB COUNTY, GEORGIA

(ALL JURISDICTIONS)

COMMUNITY NAME	COMMUNITY NUMBER
MACON- BIBB COUNTY	**130680**

FEMA

PRELIMINARY

JUNE 30 2015

REVISED:

Month Day, Year

FLOOD INSURANCE STUDY NUMBER
13021CV002B

Version Number 2.3.3.2

TABLE OF CONTENTS
Volume 1

		Page
SECTION 1.0 – INTRODUCTION		**1**
1.1	The National Flood Insurance Program	1
1.2	Purpose of this Flood Insurance Study Report	2
1.3	Jurisdictions Included in the Flood Insurance Study Project	2
1.4	Considerations for using this Flood Insurance Study Report	5
SECTION 2.0 – FLOODPLAIN MANAGEMENT APPLICATIONS		**15**
2.1	Floodplain Boundaries	15
2.2	Floodways	16
2.3	Base Flood Elevations	24
2.4	Non-Encroachment Zones	24
2.5	Coastal Flood Hazard Areas	24
2.5.1	Water Elevations and the Effects of Waves	24
2.5.2	Floodplain Boundaries and BFEs for Coastal Areas	25
2.5.3	Coastal High Hazard Areas	25
2.5.4	Limit of Moderate Wave Action	25
SECTION 3.0 – INSURANCE APPLICATIONS		**25**
3.1	National Flood Insurance Program Insurance Zones	25
3.2	Coastal Barrier Resources System	25
SECTION 4.0 – AREA STUDIED		**26**
4.1	Basin Description	26
4.2	Principal Flood Problems	26
4.3	Non-Levee Flood Protection Measures	30
4.4	Levees	30
SECTION 5.0 – ENGINEERING METHODS		**33**
5.1	Hydrologic Analyses	33
5.2	Hydraulic Analyses	47
5.3	Coastal Analyses	55
5.3.1	Total Stillwater Elevations	55
5.3.2	Waves	55
5.3.3	Coastal Erosion	55
5.3.4	Wave Hazard Analyses	55
5.4	Alluvial Fan Analyses	55
SECTION 6.0 – MAPPING METHODS		**56**
6.1	Vertical and Horizontal Control	56
6.2	Base Map	56
6.3	Floodplain and Floodway Delineation	57
6.4	Coastal Flood Hazard Mapping	91
6.5	FIRM Revisions	91

6.5.1 Letters of Map Amendment 91
6.5.2 Letters of Map Revision Based on Fill 91
6.5.3 Letters of Map Revision 92
6.5.4 Physical Map Revisions 92
6.5.5 Contracted Restudies 93
6.5.6 Community Map History 93

SECTION 7.0 – CONTRACTED STUDIES AND COMMUNITY COORDINATION 94
7.1 Contracted Studies 94
7.2 Community Meetings 96

SECTION 8.0 – ADDITIONAL INFORMATION 98

SECTION 9.0 – BIBLIOGRAPHY AND REFERENCES 99

Figures

Page

Figure 1: FIRM Panel Index 7
Figure 2: FIRM Notes to Users 8
Figure 3: Map Legend for FIRM 11
Figure 4: Floodway Schematic 17
Figure 5: Wave Runup Transect Schematic 24
Figure 6: Coastal Transect Schematic 25
Figure 7: Frequency Discharge-Drainage Area Curves 46
Figure 8: 1% Annual Chance Total Stillwater Elevations for Coastal Areas 55
Figure 9: Transect Location Map 55

Tables

Page

Table 1: Listing of NFIP Jurisdictions 2
Table 2: Flooding Sources Included in this FIS Report 18
Table 3: Flood Zone Designations by Community 25
Table 4: Coastal Barrier Resources System Information 26
Table 5: Basin Characteristics 26
Table 6: Principal Flood Problems 26
Table 7: Historic Flooding Elevations 28
Table 8: Non-Levee Flood Protection Measures 30
Table 9: Levees 32
Table 10: Summary of Discharges 34
Table 11: Summary of Non-Coastal Stillwater Elevations 46
Table 12: Stream Gage Information used to Determine Discharges 47
Table 13: Summary of Hydrologic and Hydraulic Analyses 48
Table 14: Roughness Coefficients 54
Table 15: Summary of Coastal Analyses 55

Table 16: Tide Gage Analysis Specifics 55
Table 17: Coastal Transect Parameters 55
Table 18: Summary of Alluvial Fan Analyses 55
Table 19: Results of Alluvial Fan Analyses 55
Table 20: Countywide Vertical Datum Conversion 56
Table 21: Stream-by-Stream Vertical Datum Conversion 56
Table 22: Base Map Sources 57
Table 23: Summary of Topographic Elevation Data used in Mapping 58
Table 24: Floodway Data 59
Table 25: Flood Hazard and Non-Encroachment Data for Selected Streams 91
Table 26: Summary of Coastal Transect Mapping Considerations 91
Table 27: Incorporated Letters of Map Change 92
Table 28: Community Map History 94
Table 29: Summary of Contracted Studies Included in this FIS Report 94
Table 30: Community Meetings 97
Table 31: Map Repositories 98
Table 32: Additional Information 99
Table 33: Bibliography and References 100

Volume 2

Exhibits

Flood Profiles	Panel
Beaverdam Creek	01-02 P
Beaverdam Creek Tributary 2	03 P
Boggy Branch	04-06 P
Colaparchee Creek	07-08 P
Donnan Branch	09 P
Dry Bone Creek	10 P
Echeconnee Creek	11-17 P
Echeconnee Creek Tributary No. 1	18-20 P
Echeconnee Creek Tributary No. 1A	21 P
Hall Branch	22 P
Lake Tobesofkee Tributary	23-24 P
Langford Creek	25-26 P
Ocmulgee River (Riverward of Levee)	27-36 P
Ocmulgee River (Landward of Levee)	29A-31A P
Rocky Creek	37-51 P
Rocky Creek Tributary 2	52-53 P
Savage Creek	54-57 P
Savage Creek Tributary No. 1	58 P
Savage Creek Tributary No. 2	59 P
Savage Creek Tributary No. 3	60 P
Savage Creek Tributary No. 4	61 P
Savage Creek Tributary No. 5	62-63 P

Flood Profiles continued

	Panel
Stone Creek	64-66 P
Swift Creek	67-72 P
Tobesofkee Creek	73-76 P
Tobesofkee Creek Tributary No. 1	77-79 P
Walnut Creek	80-85 P
Wolf Creek	86-90 P

Published Separately

Flood Insurance Rate Map (FIRM)

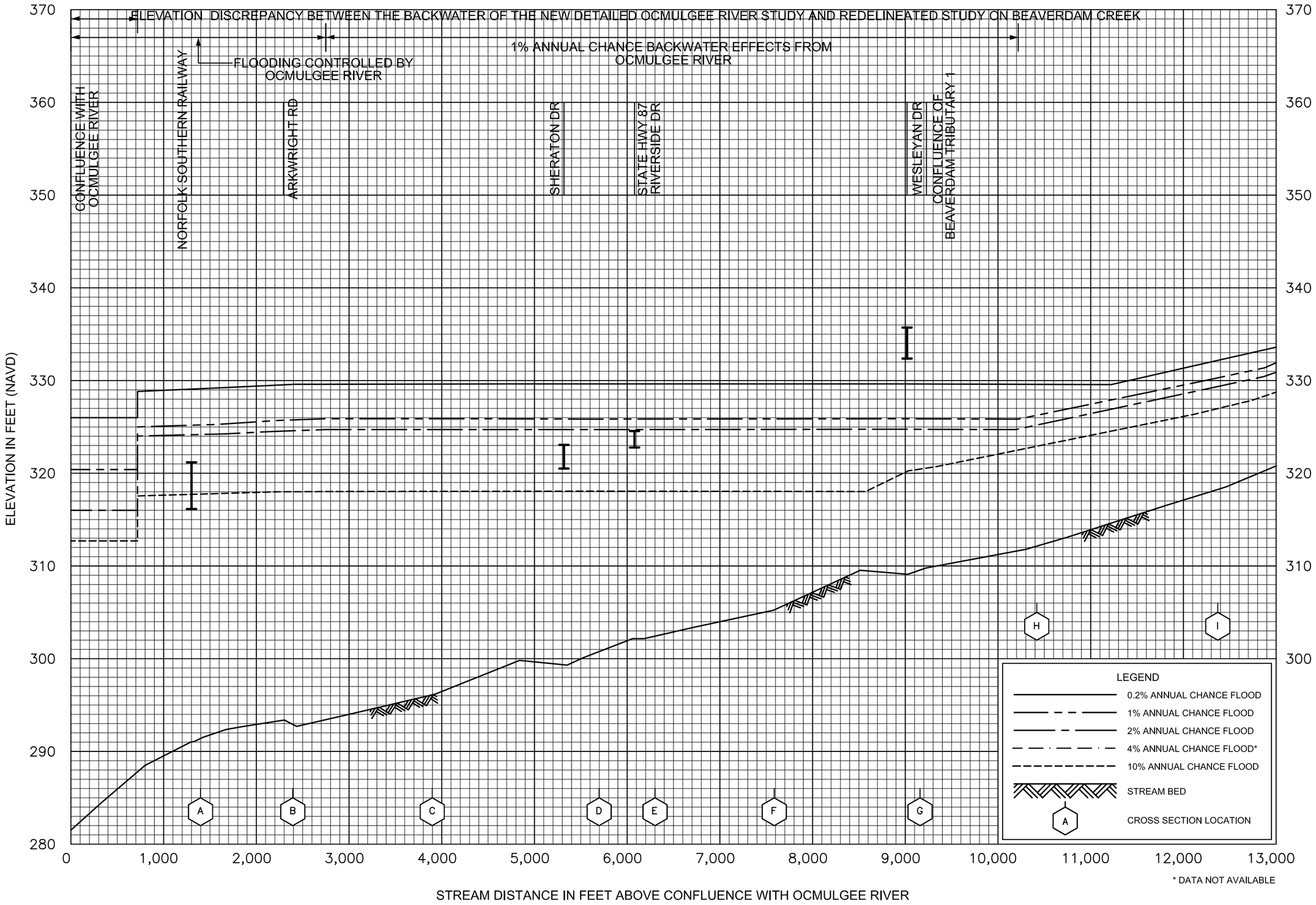

FLOOD PROFILES

BEAVERDAM CREEK

FEDERAL EMERGENCY MANAGEMENT AGENCY

MACON - BIBB COUNTY, GA

(ALL JURISDICTIONS)

01P

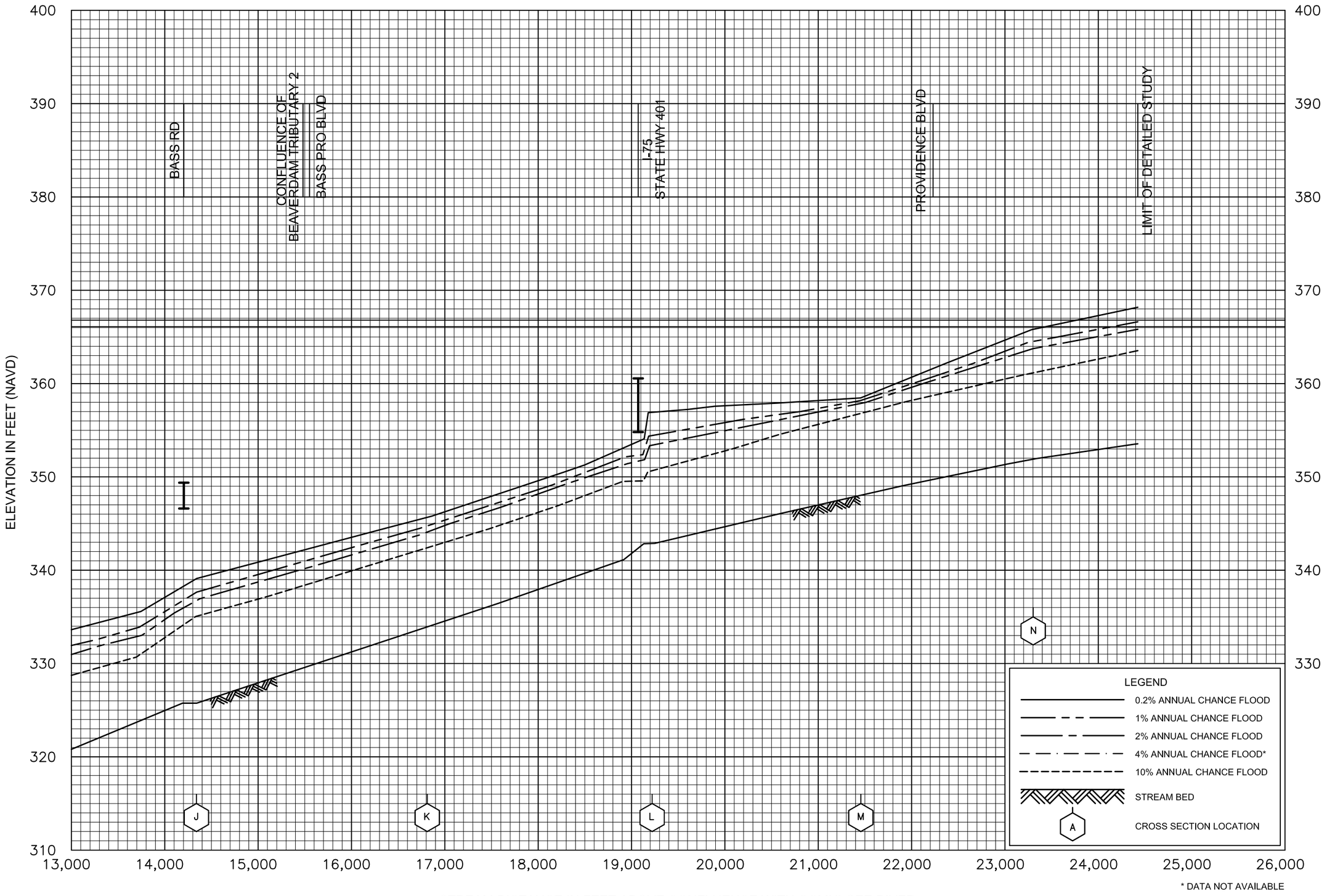

FLOOD PROFILES

BEAVERDAM CREEK

FEDERAL EMERGENCY MANAGEMENT AGENCY

MACON - BIBB COUNTY, GA

(ALL JURISDICTIONS)

02P



FLOOD PROFILES

BEAVERDAM CREEK TRIBUTARY 2

FEDERAL EMERGENCY MANAGEMENT AGENCY

MACON - BIBB COUNTY, GA

(ALL JURISDICTIONS)

03P

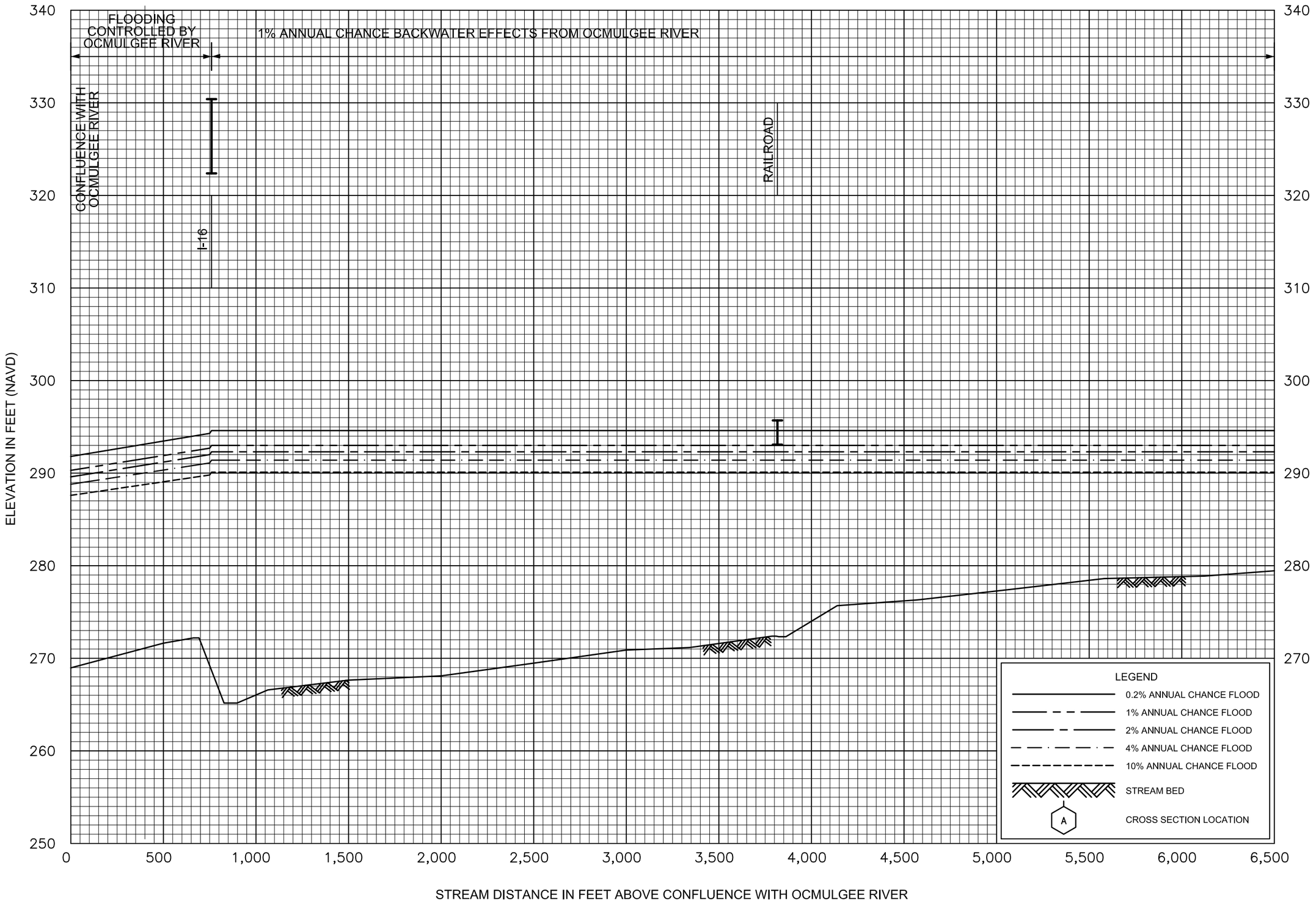

FLOOD PROFILES

BOGGY BRANCH

FEDERAL EMERGENCY MANAGEMENT AGENCY

MACON - BIBB COUNTY, GA

(ALL JURISDICTIONS)

04P

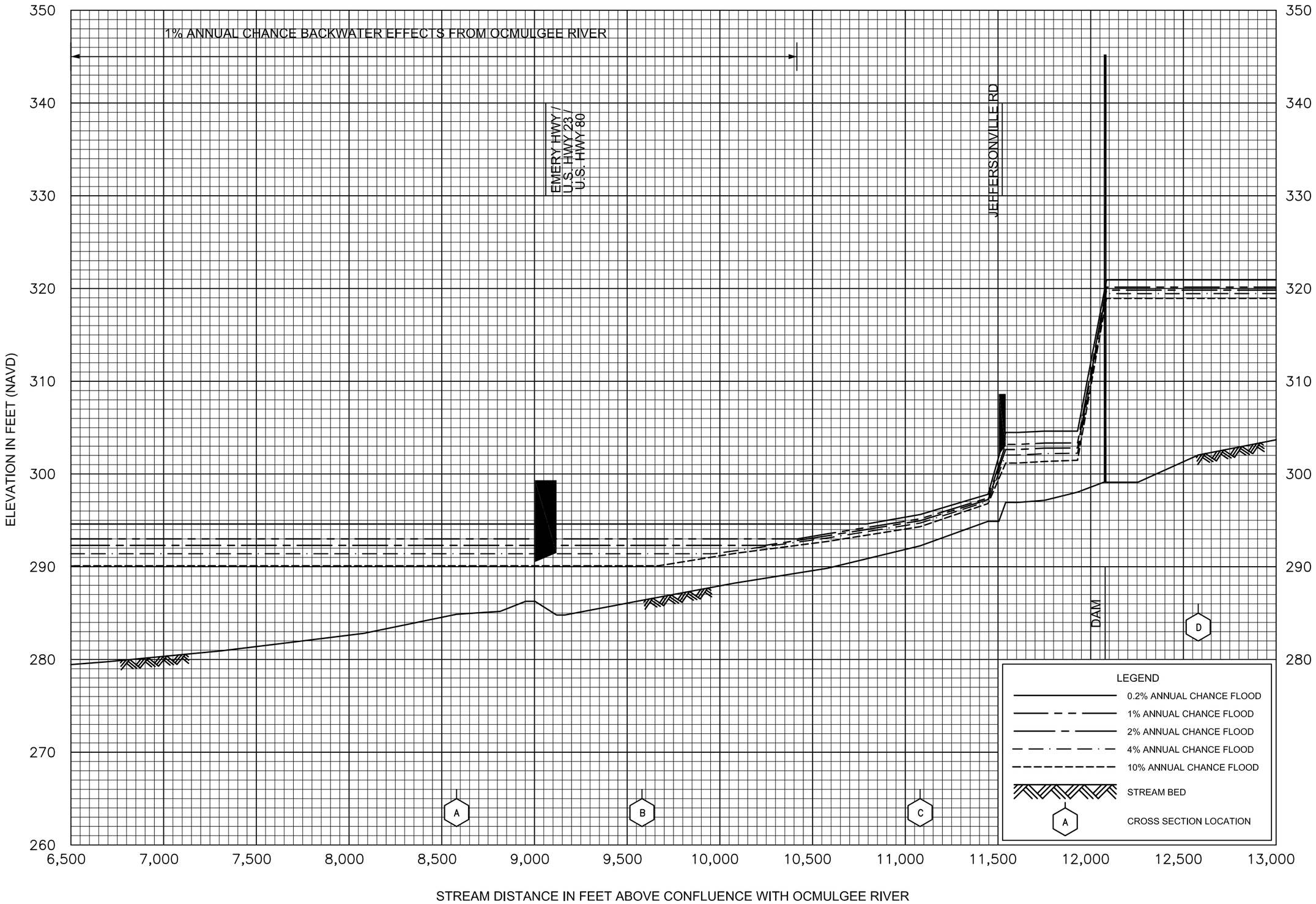

FLOOD PROFILES

BOGGY BRANCH

FEDERAL EMERGENCY MANAGEMENT AGENCY

MACON - BIBB COUNTY, GA

(ALL JURISDICTIONS)

05P

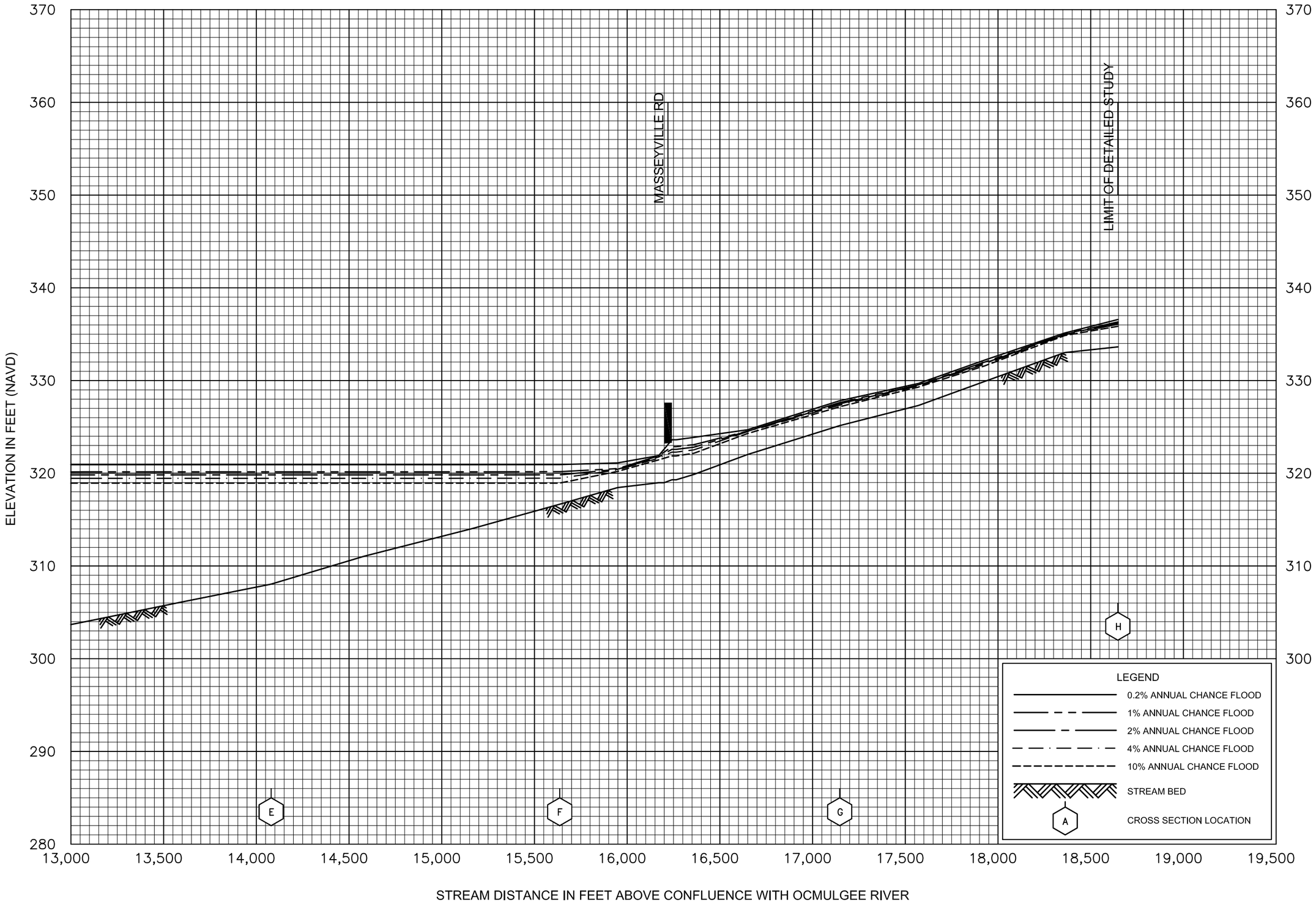

FLOOD PROFILES

BOGGY BRANCH

FEDERAL EMERGENCY MANAGEMENT AGENCY

MACON - BIBB COUNTY, GA

(ALL JURISDICTIONS)

06P

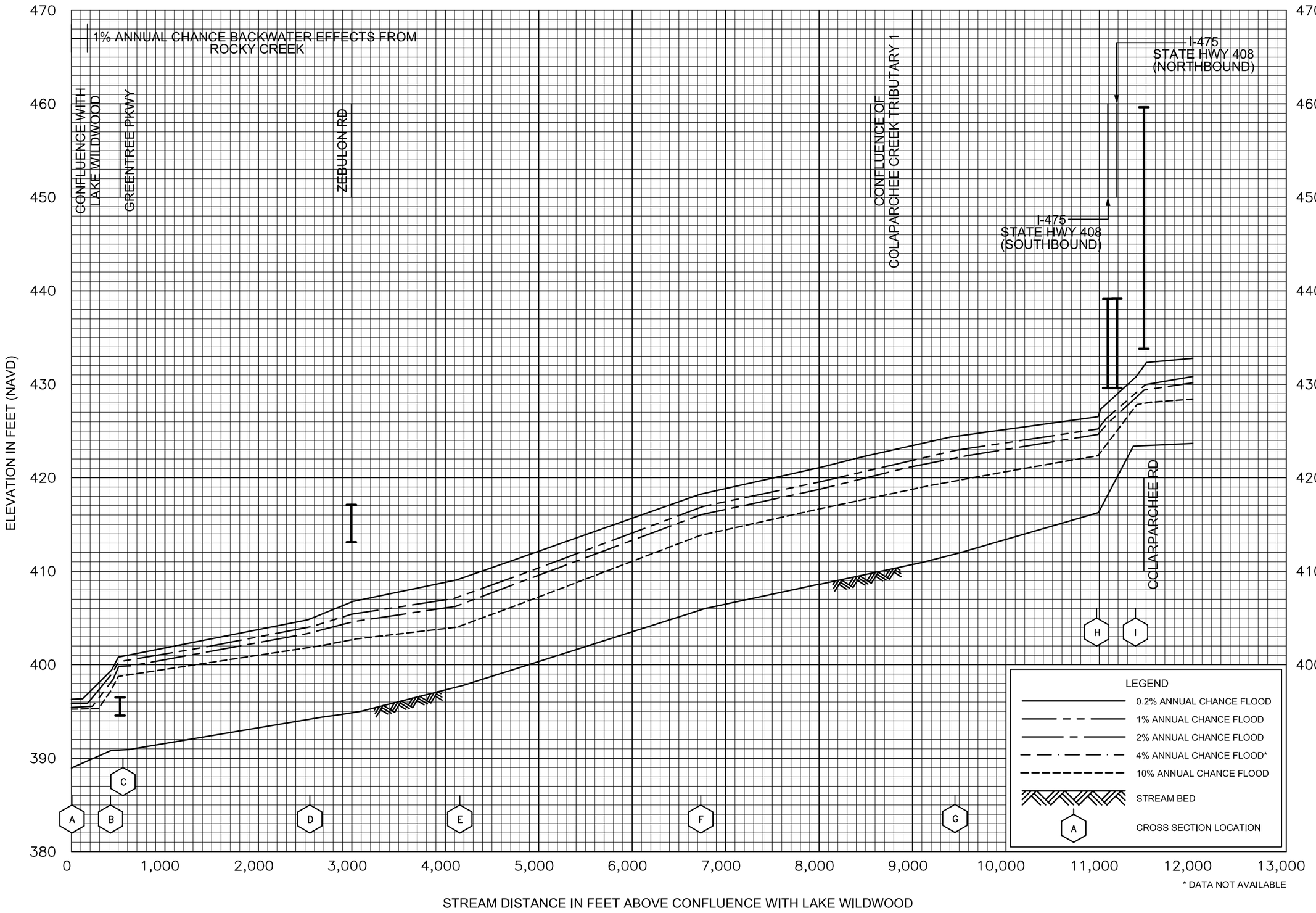

FLOOD PROFILES

COLAPARCHEE CREEK

FEDERAL EMERGENCY MANAGEMENT AGENCY

MACON - BIBB COUNTY, GA

(ALL JURISDICTIONS)

07P

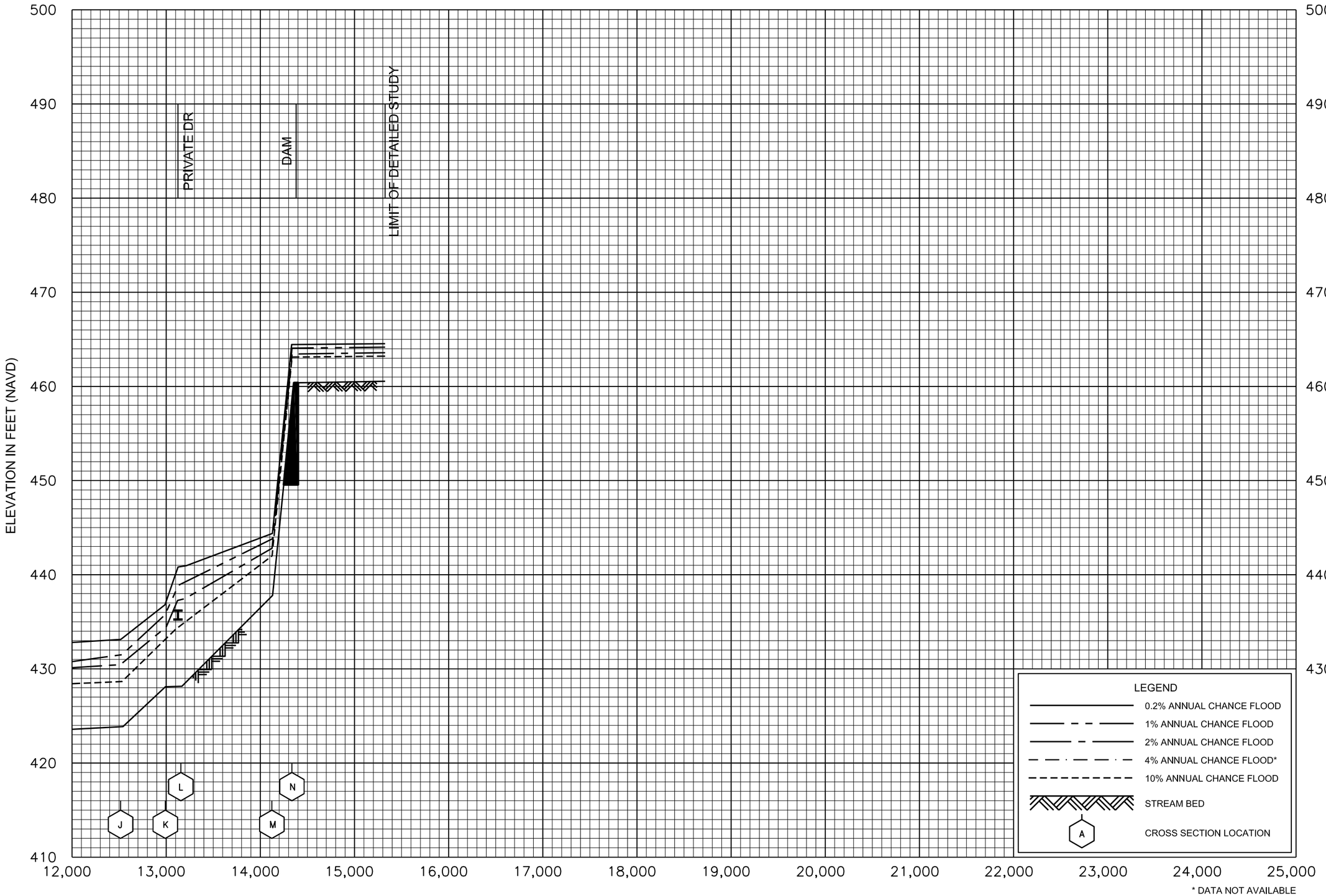

FLOOD PROFILES

COLAPARCHEE CREEK

FEDERAL EMERGENCY MANAGEMENT AGENCY

MACON - BIBB COUNTY, GA

(ALL JURISDICTIONS)

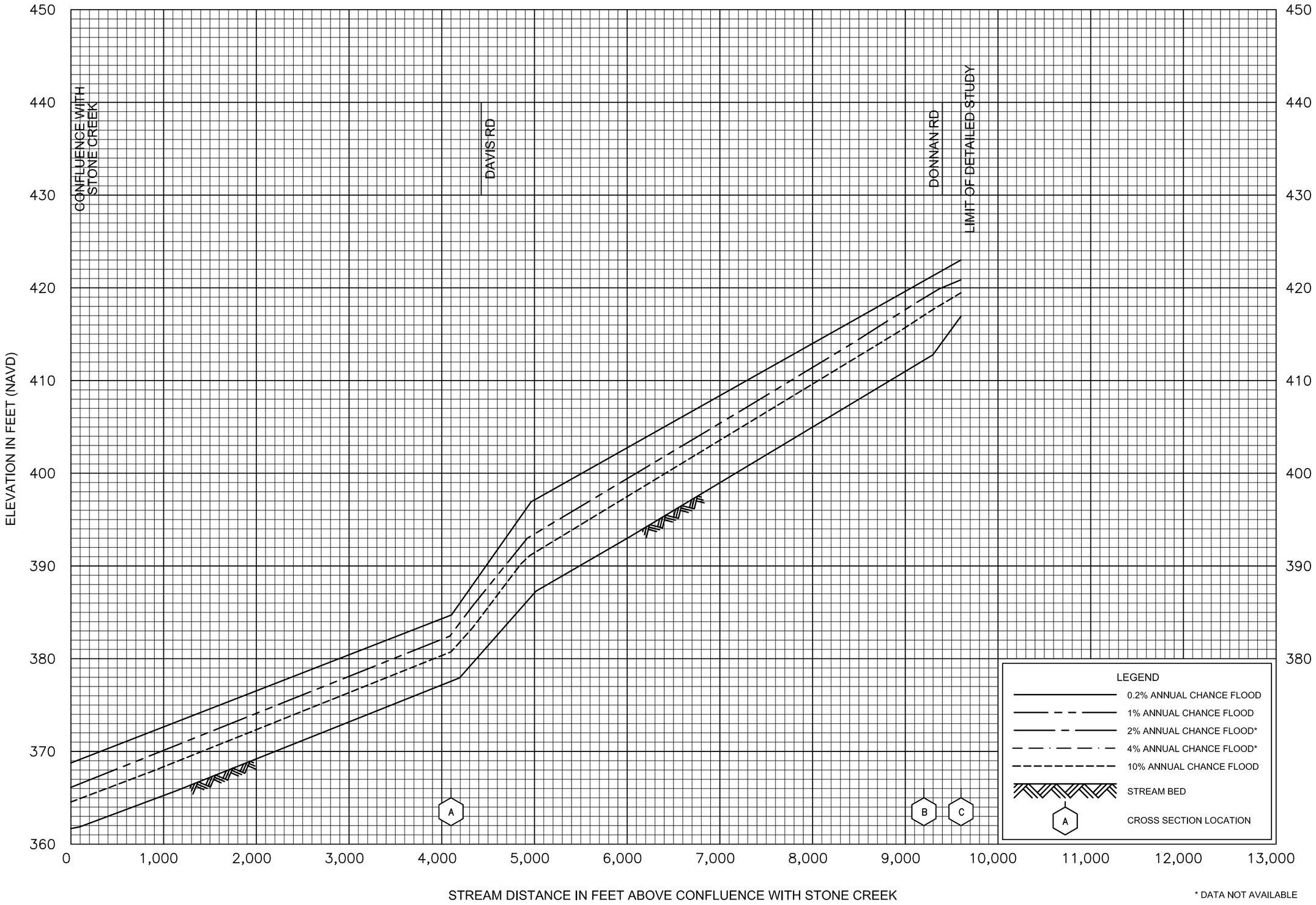

* DATA NOT AVAILABLE

FLOOD PROFILES

DONNAN BRANCH

FEDERAL EMERGENCY MANAGEMENT AGENCY

MACON - BIBB COUNTY, GA

(ALL JURISDICTIONS)

09P

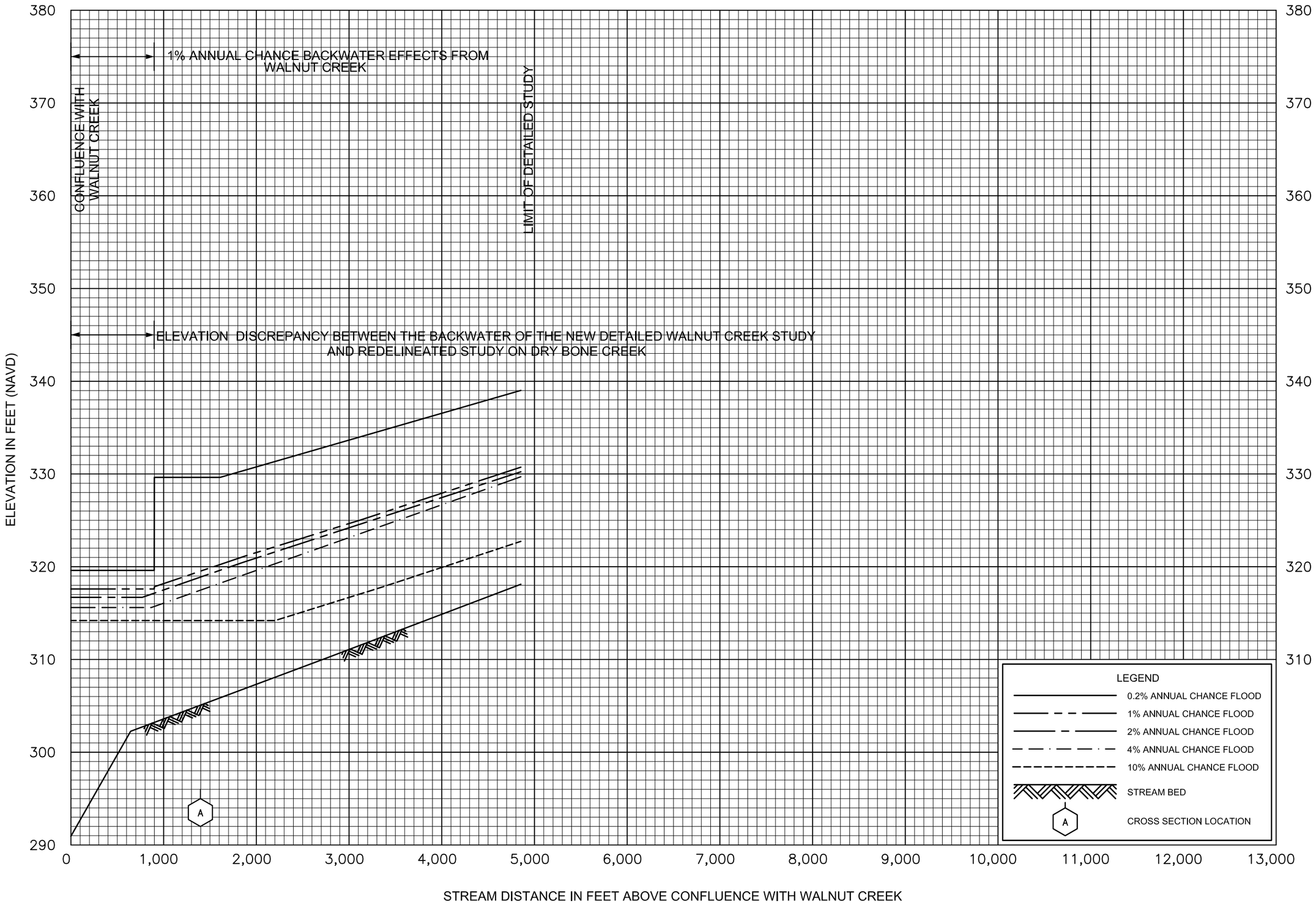

FLOOD PROFILES

DRY BONE CREEK

FEDERAL EMERGENCY MANAGEMENT AGENCY

MACON - BIBB COUNTY, GA

(ALL JURISDICTIONS)



* DATA NOT AVAILABLE

FLOOD PROFILES

ECHECONNEE CREEK

FEDERAL EMERGENCY MANAGEMENT AGENCY

MACON - BIBB COUNTY, GA

(ALL JURISDICTIONS)

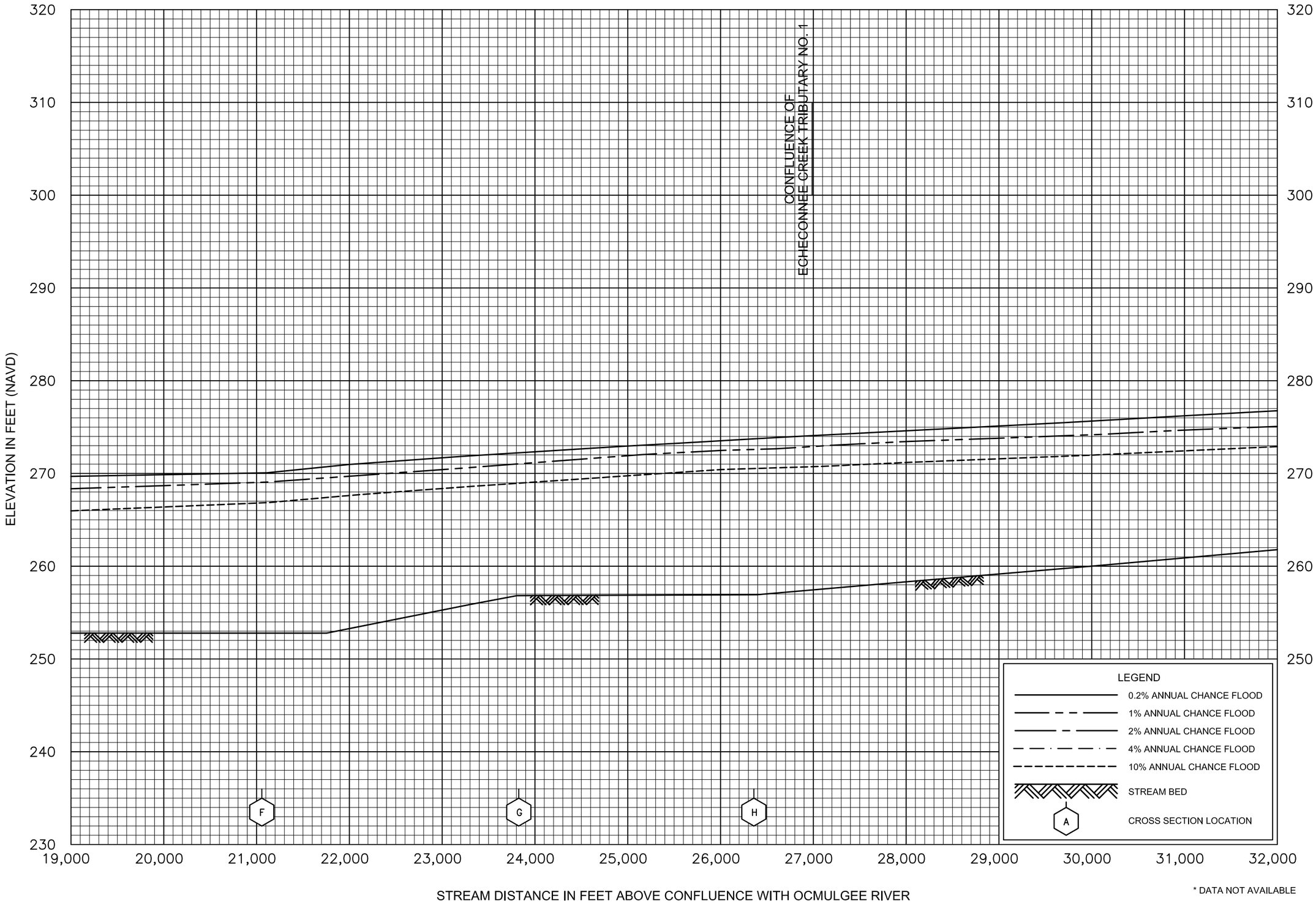

* DATA NOT AVAILABLE

FLOOD PROFILES

ECHECONNEE CREEK

FEDERAL EMERGENCY MANAGEMENT AGENCY

MACON - BIBB COUNTY, GA

(ALL JURISDICTIONS)



* DATA NOT AVAILABLE

FLOOD PROFILES

ECHECONNEE CREEK

FEDERAL EMERGENCY MANAGEMENT AGENCY

MACON - BIBB COUNTY, GA

(ALL JURISDICTIONS)



* DATA NOT AVAILABLE

FLOOD PROFILES

ECHECONNEE CREEK

FEDERAL EMERGENCY MANAGEMENT AGENCY

MACON - BIBB COUNTY, GA

(ALL JURISDICTIONS)



* DATA NOT AVAILABLE

FLOOD PROFILES

ECHECONNEE CREEK

FEDERAL EMERGENCY MANAGEMENT AGENCY

MACON - BIBB COUNTY, GA

(ALL JURISDICTIONS)

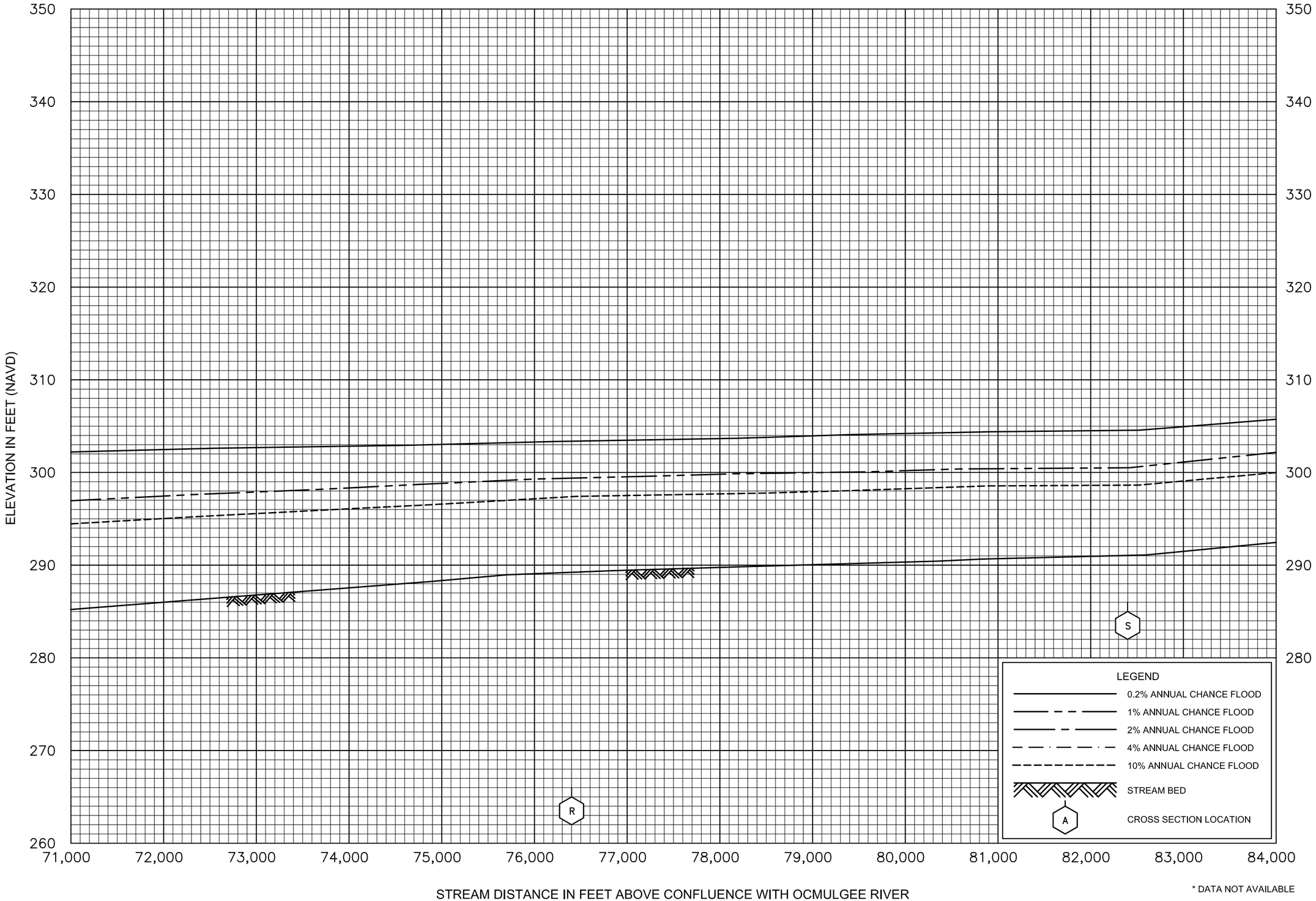

* DATA NOT AVAILABLE

FLOOD PROFILES

ECHECONNEE CREEK

FEDERAL EMERGENCY MANAGEMENT AGENCY

MACON - BIBB COUNTY, GA

(ALL JURISDICTIONS)

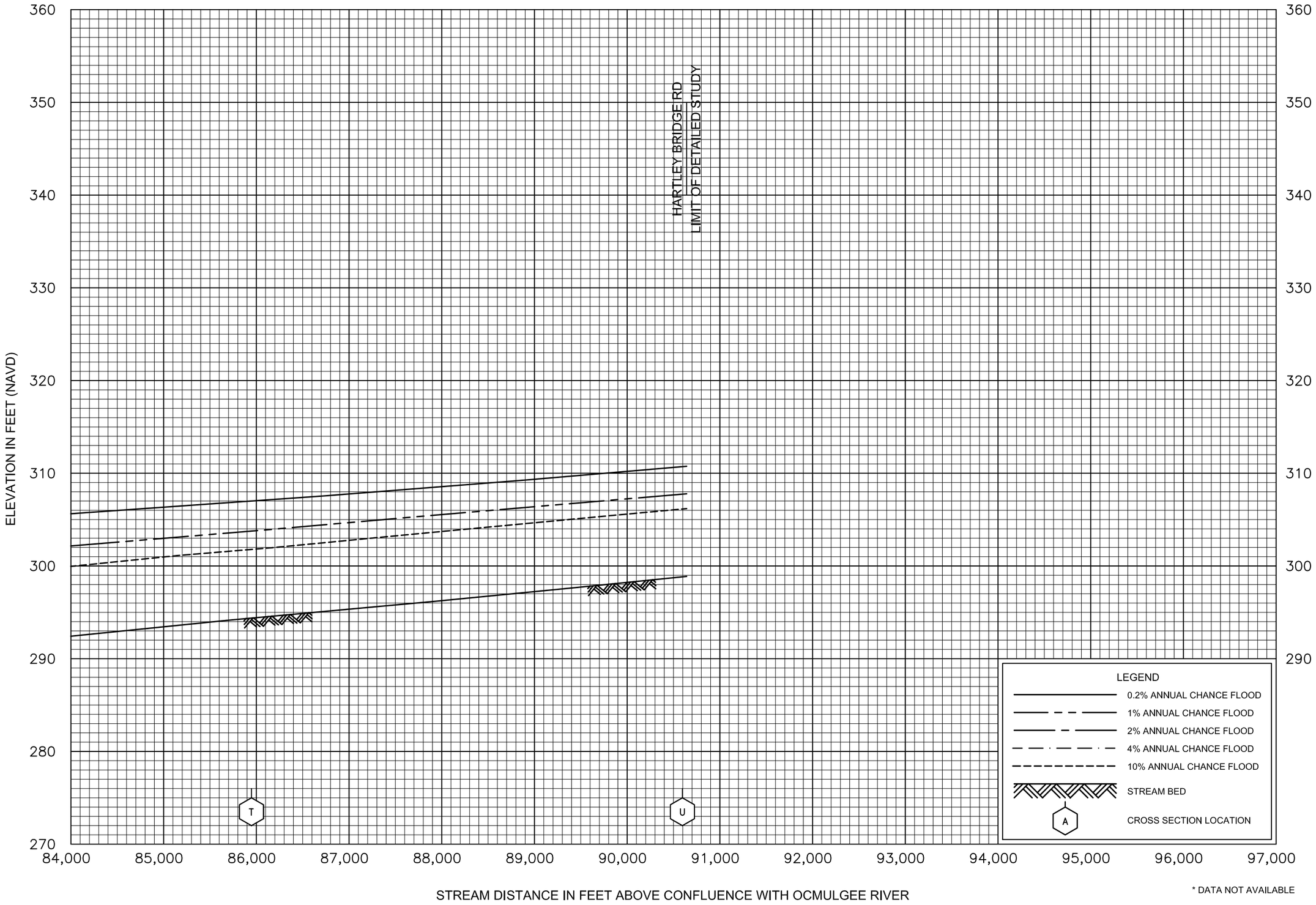

* DATA NOT AVAILABLE

FLOOD PROFILES

ECHECONNEE CREEK

FEDERAL EMERGENCY MANAGEMENT AGENCY

MACON - BIBB COUNTY, GA

(ALL JURISDICTIONS)

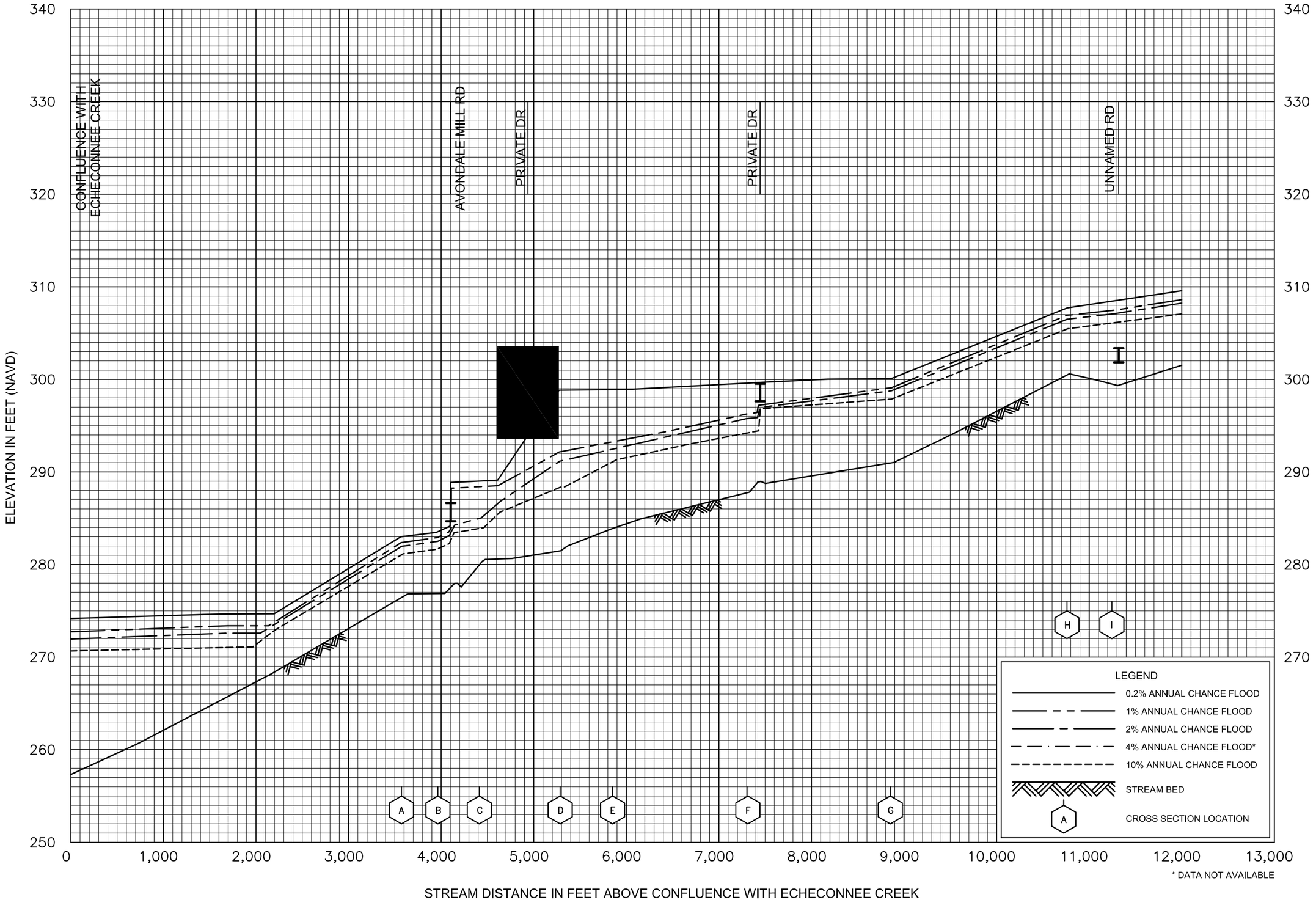

FLOOD PROFILES

ECHECONNEE CREEK TRIBUTARY NO. 1

FEDERAL EMERGENCY MANAGEMENT AGENCY

MACON - BIBB COUNTY, GA

(ALL JURISDICTIONS)

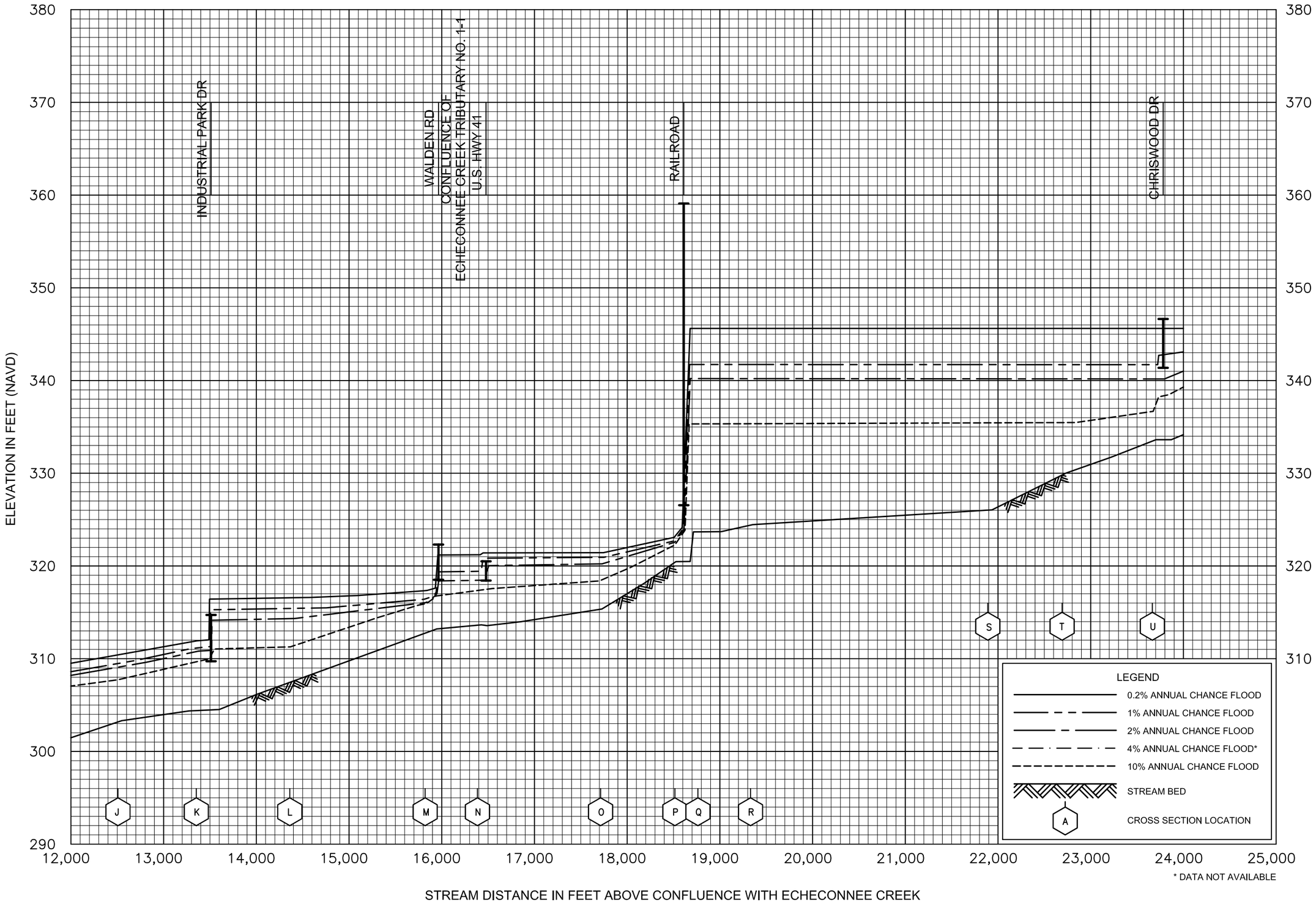

FLOOD PROFILES

ECHECONNEE CREEK TRIBUTARY NO. 1

FEDERAL EMERGENCY MANAGEMENT AGENCY

MACON - BIBB COUNTY, GA

(ALL JURISDICTIONS)



FLOOD PROFILES

ECHECONNEE CREEK TRIBUTARY NO. 1

FEDERAL EMERGENCY MANAGEMENT AGENCY

MACON - BIBB COUNTY, GA

(ALL JURISDICTIONS)

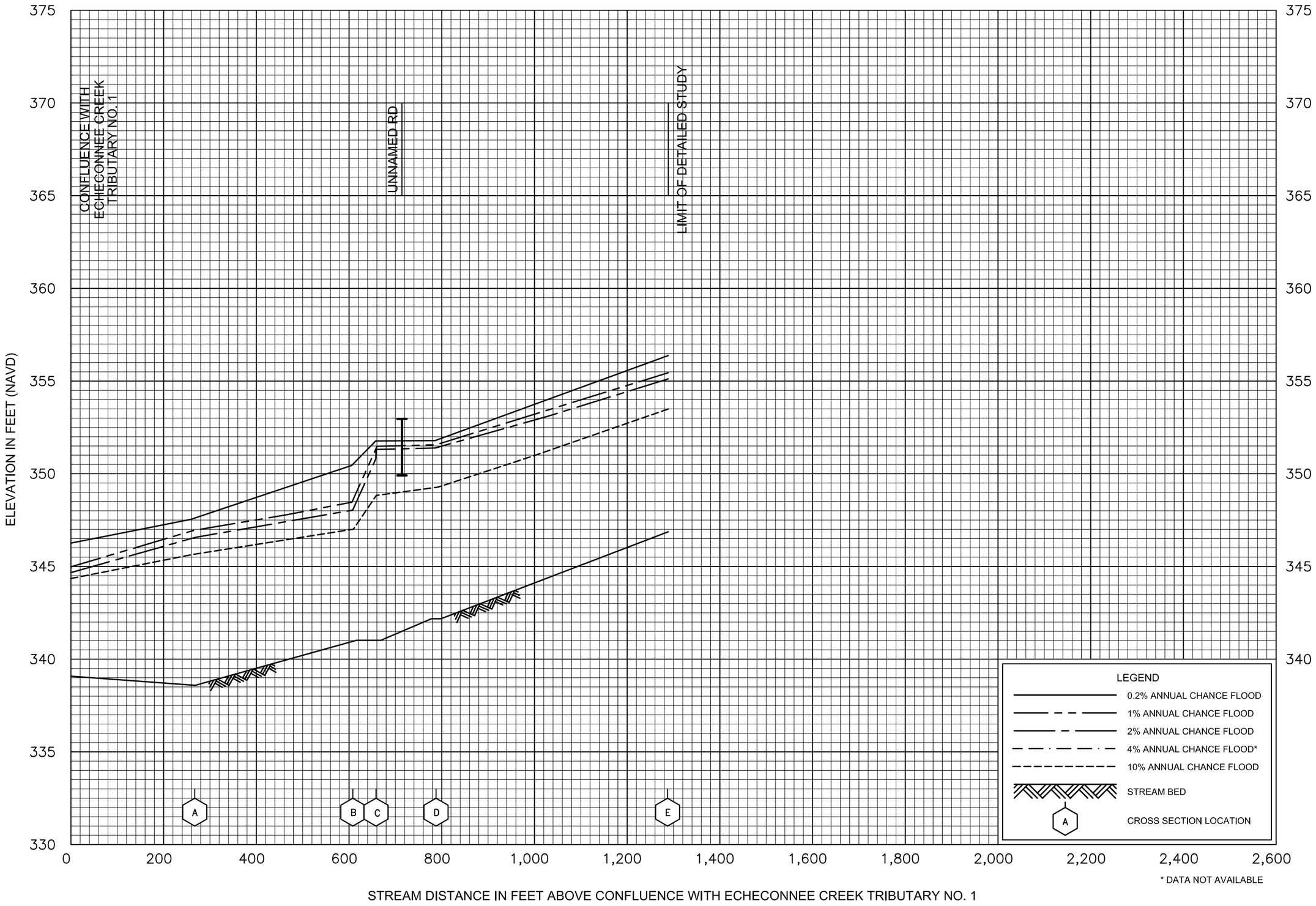

FLOOD PROFILES

ECHECONNEE CREEK TRIBUTARY NO. 1A

FEDERAL EMERGENCY MANAGEMENT AGENCY

MACON - BIBB COUNTY, GA

(ALL JURISDICTIONS)

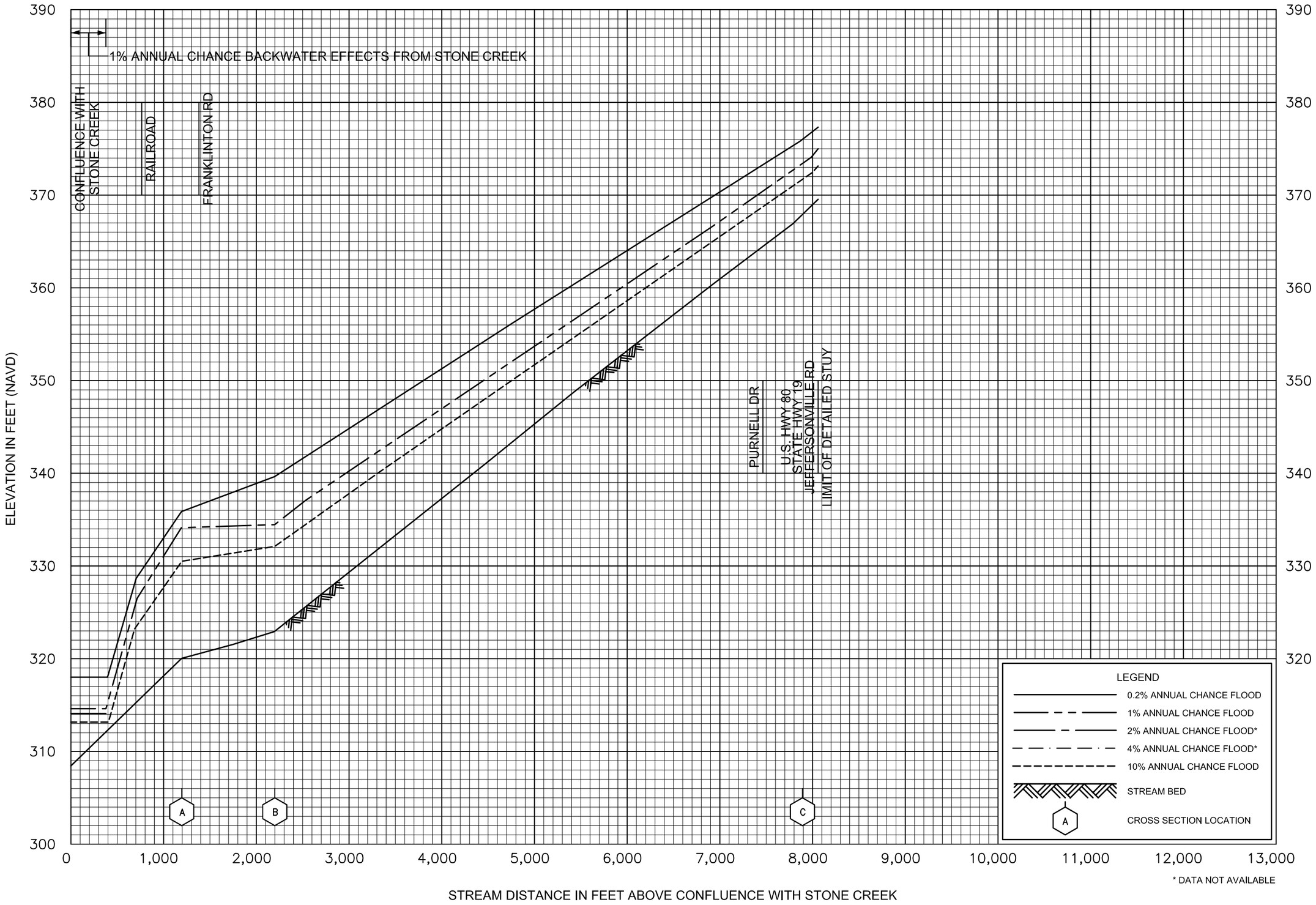

FLOOD PROFILES

HALL BRANCH

FEDERAL EMERGENCY MANAGEMENT AGENCY

MACON - BIBB COUNTY, GA

(ALL JURISDICTIONS)

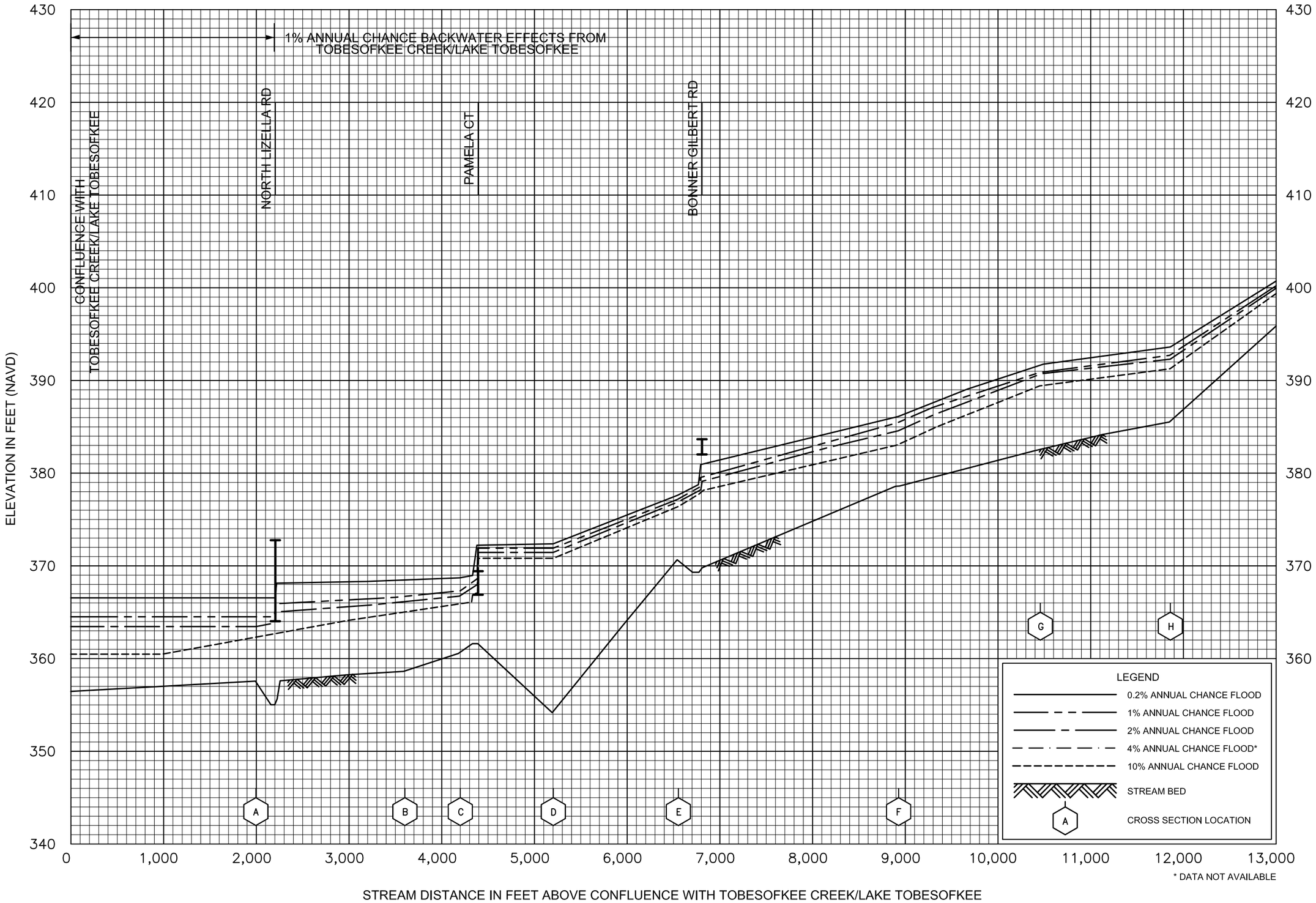

FLOOD PROFILES

LAKE TOBESOFKEE TRIBUTARY

FEDERAL EMERGENCY MANAGEMENT AGENCY

MACON - BIBB COUNTY, GA

(ALL JURISDICTIONS)

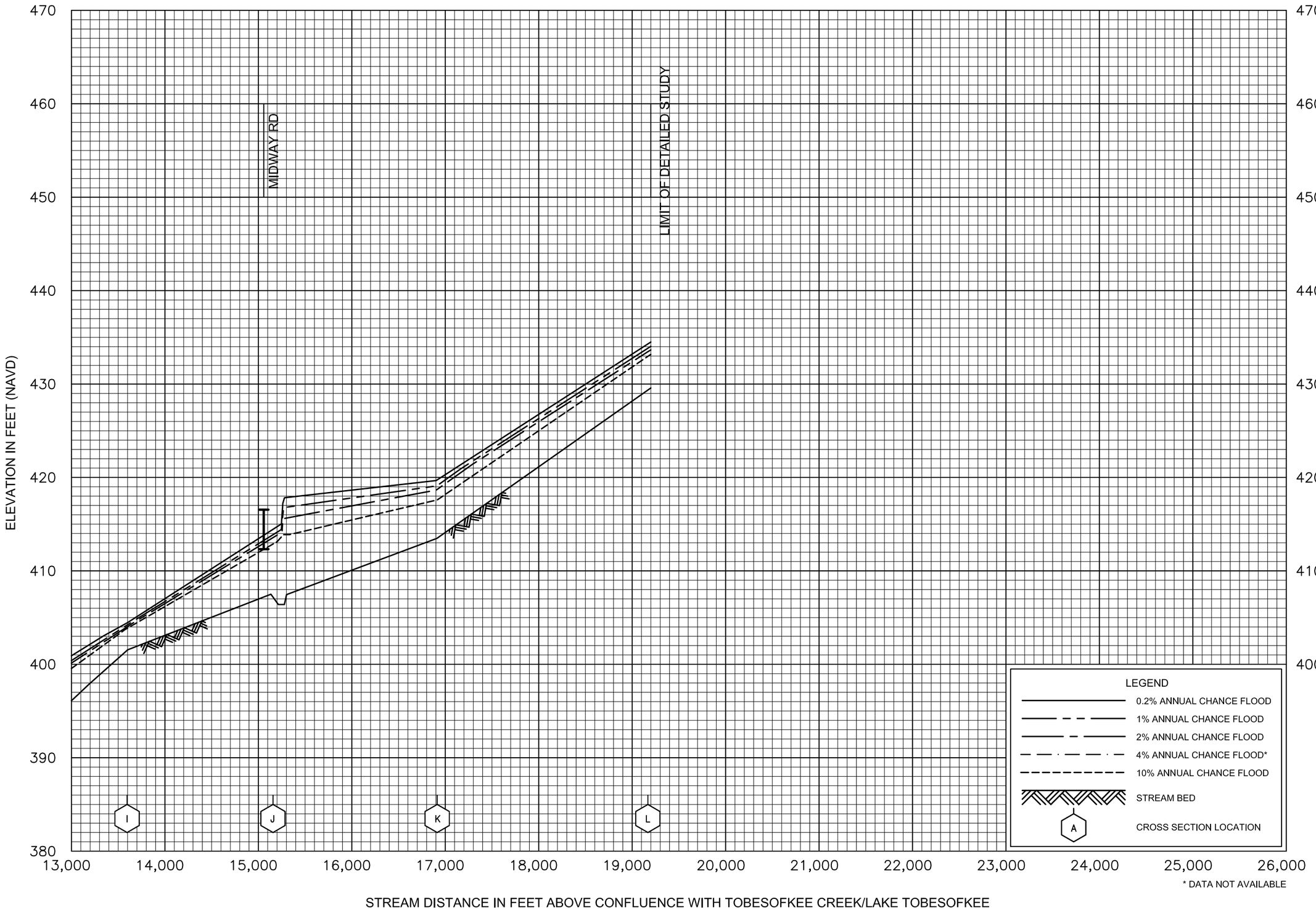

FLOOD PROFILES

LAKE TOBESOFKEE TRIBUTARY

FEDERAL EMERGENCY MANAGEMENT AGENCY

MACON - BIBB COUNTY, GA

(ALL JURISDICTIONS)

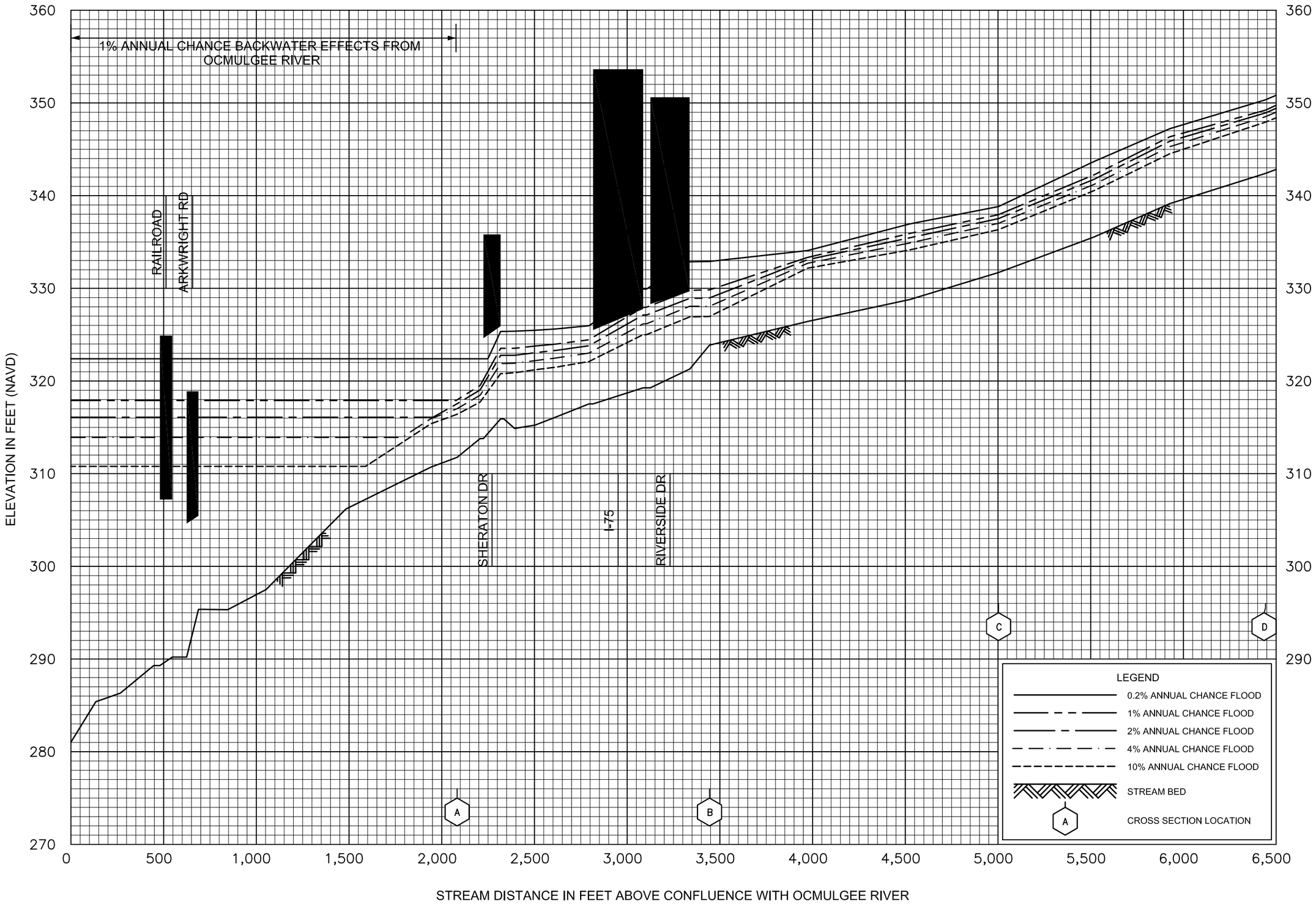

FLOOD PROFILES

LANGFORD CREEK

FEDERAL EMERGENCY MANAGEMENT AGENCY

MACON - BIBB COUNTY, GA

(ALL JURISDICTIONS)

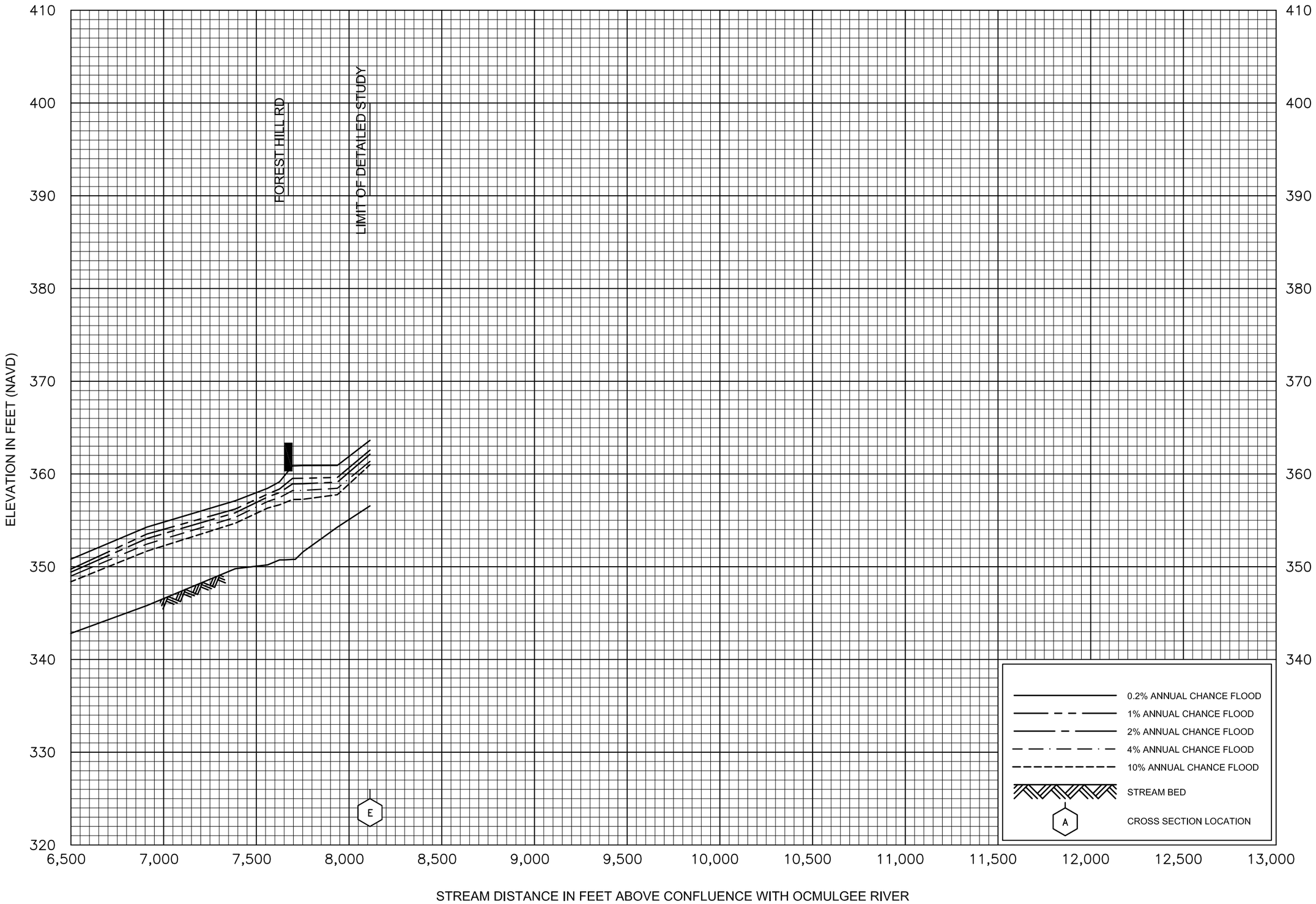

FLOOD PROFILES

LANGFORD CREEK

FEDERAL EMERGENCY MANAGEMENT AGENCY

MACON - BIBB COUNTY, GA

(ALL JURISDICTIONS)

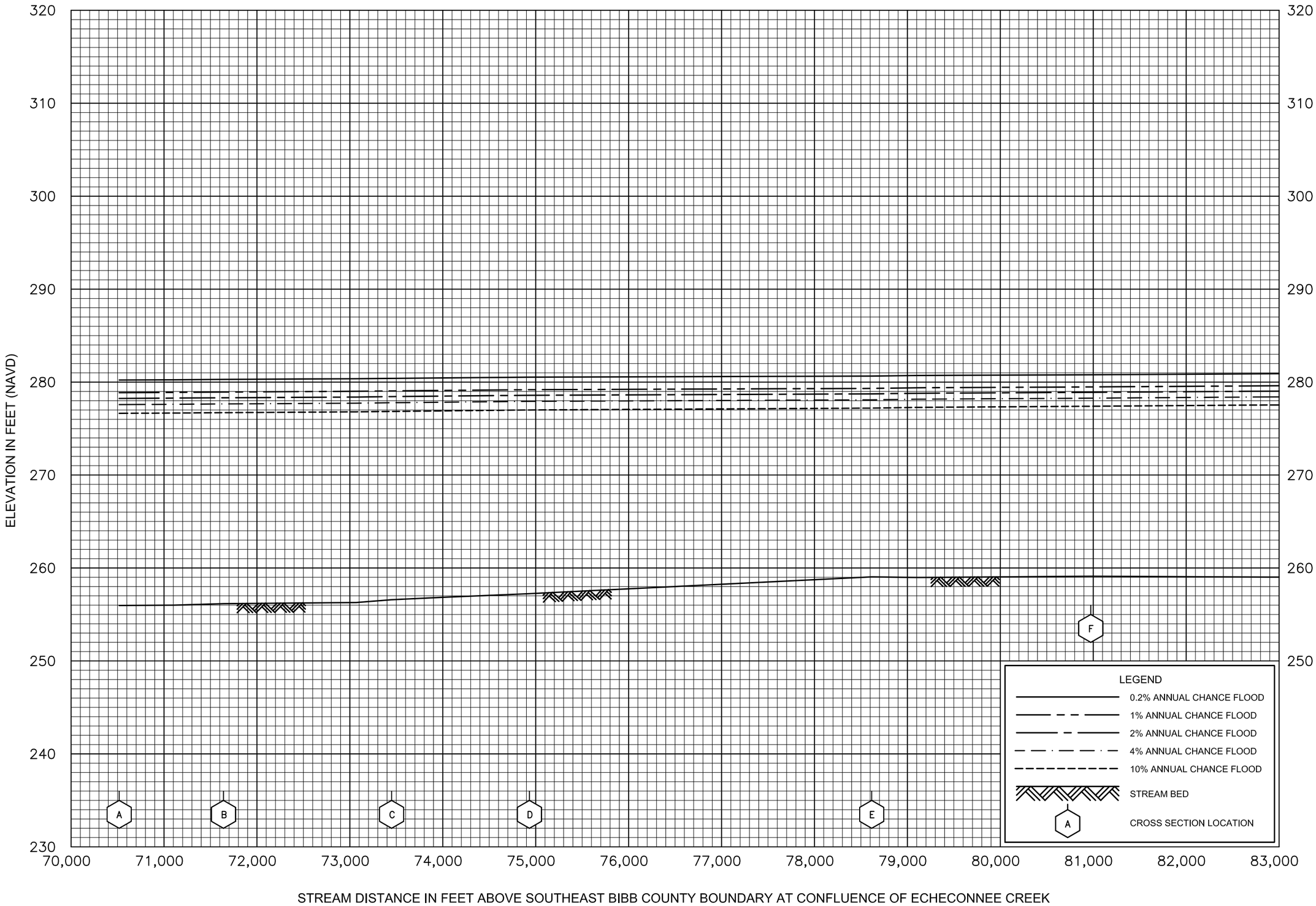

FLOOD PROFILES

OCMULGEE RIVER (RIVERWARD OF LEVEE)

FEDERAL EMERGENCY MANAGEMENT AGENCY

MACON - BIBB COUNTY, GA

(ALL JURISDICTIONS)



FLOOD PROFILES

OCMULGEE RIVER (RIVERWARD OF LEVEE)

FEDERAL EMERGENCY MANAGEMENT AGENCY

MACON - BIBB COUNTY, GA

(ALL JURISDICTIONS)



FLOOD PROFILES

OCMULGEE RIVER (LANDWARD OF LEVEE)

FEDERAL EMERGENCY MANAGEMENT AGENCY

MACON - BIBB COUNTY, GA

(ALL JURISDICTIONS)

29aP

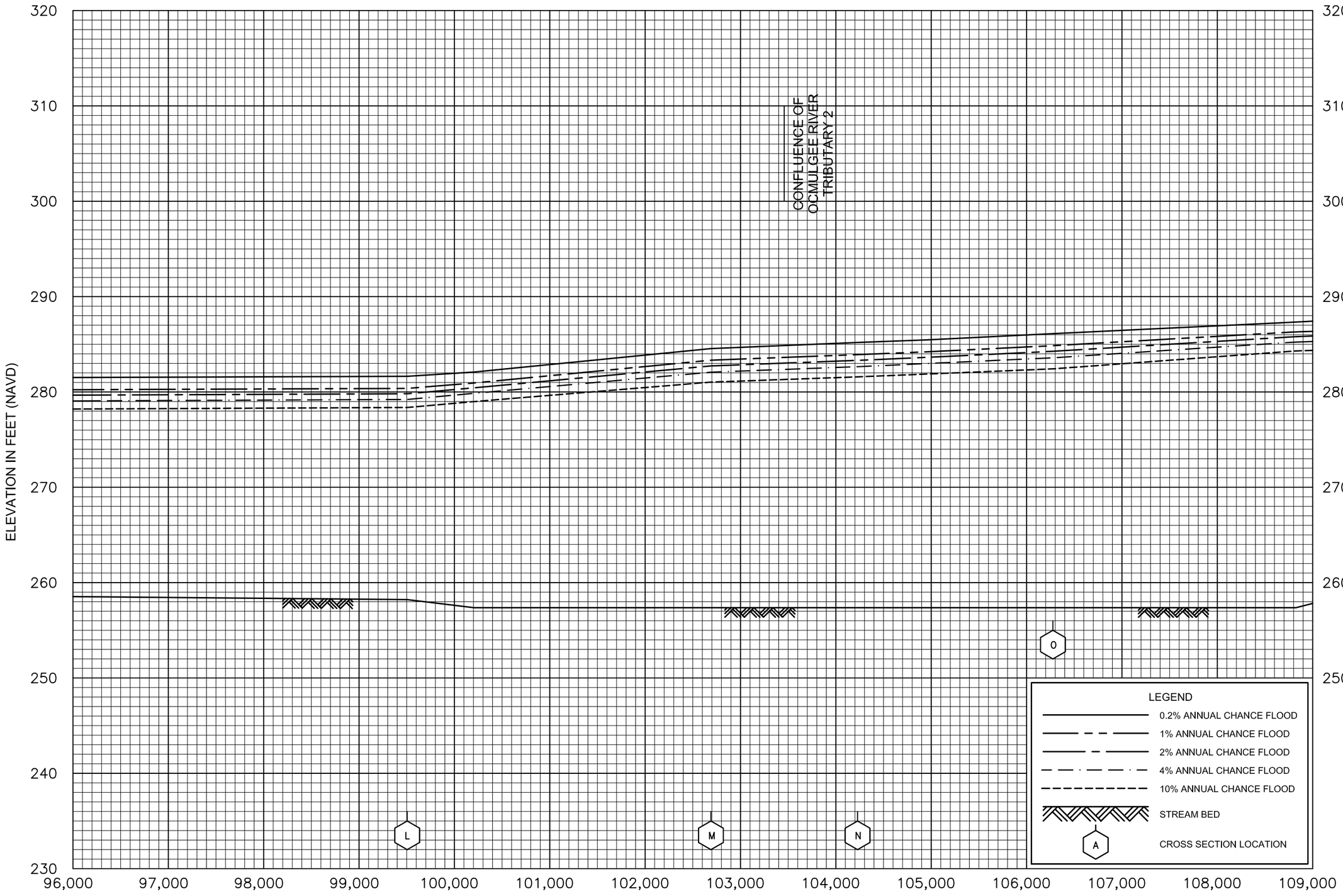

FLOOD PROFILES

OCMULGEE RIVER (RIVERWARD OF LEVEE)

FEDERAL EMERGENCY MANAGEMENT AGENCY

MACON - BIBB COUNTY, GA

(ALL JURISDICTIONS)



FLOOD PROFILES

OCMULGEE RIVER (LANDWARD OF LEVEE)

FEDERAL EMERGENCY MANAGEMENT AGENCY

MACON - BIBB COUNTY, GA

(ALL JURISDICTIONS)

30aP



FLOOD PROFILES

OCMULGEE RIVER (RIVERWARD OF LEVEE)

FEDERAL EMERGENCY MANAGEMENT AGENCY

MACON - BIBB COUNTY, GA

(ALL JURISDICTIONS)



FLOOD PROFILES

OCMULGEE RIVER (LANDWARD OF LEVEE)

FEDERAL EMERGENCY MANAGEMENT AGENCY

MACON - BIBB COUNTY, GA

(ALL JURISDICTIONS)

31aP

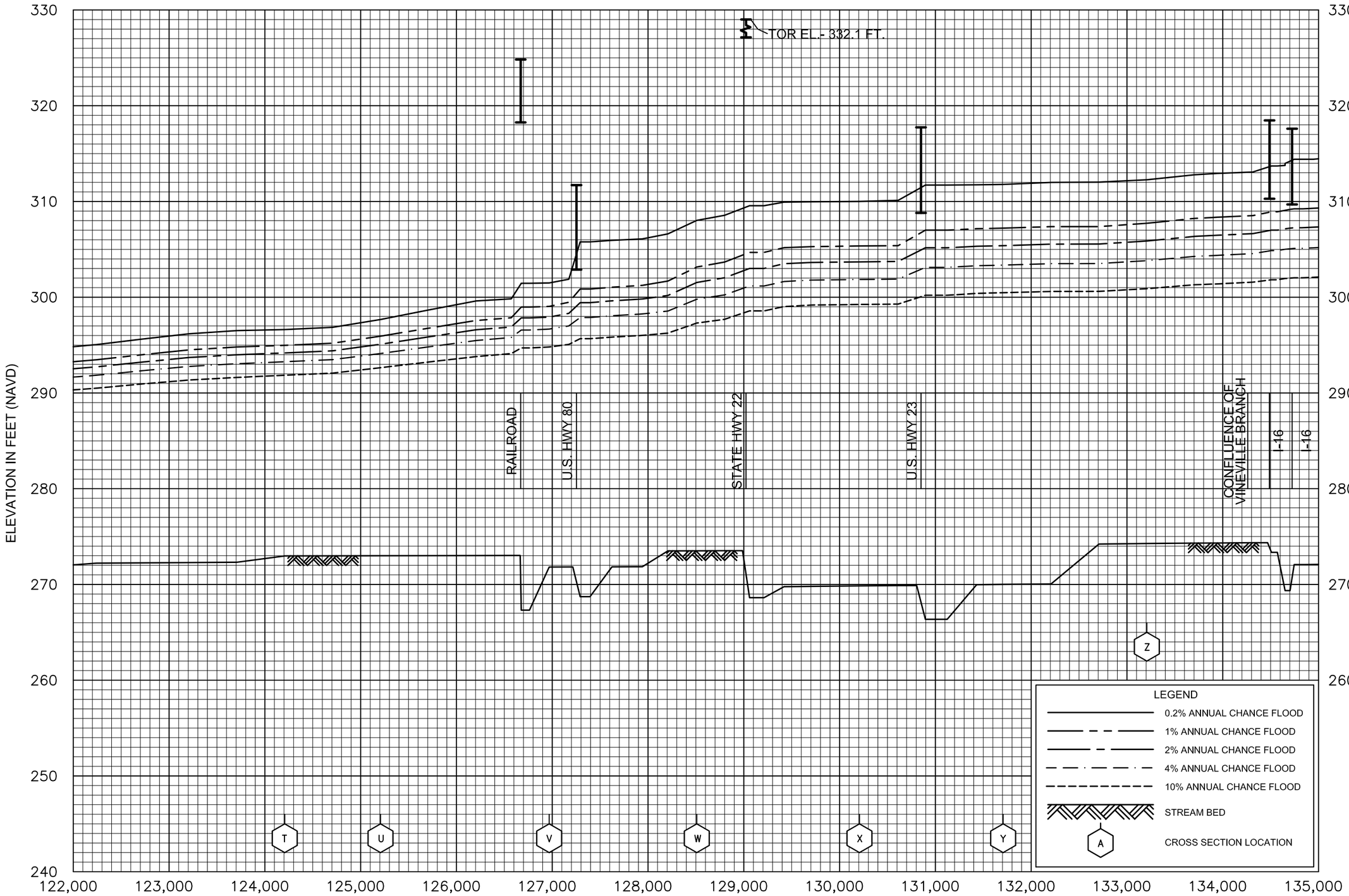

FLOOD PROFILES

OCMULGEE RIVER (RIVERWARD OF LEVEE)

FEDERAL EMERGENCY MANAGEMENT AGENCY

MACON - BIBB COUNTY, GA

(ALL JURISDICTIONS)

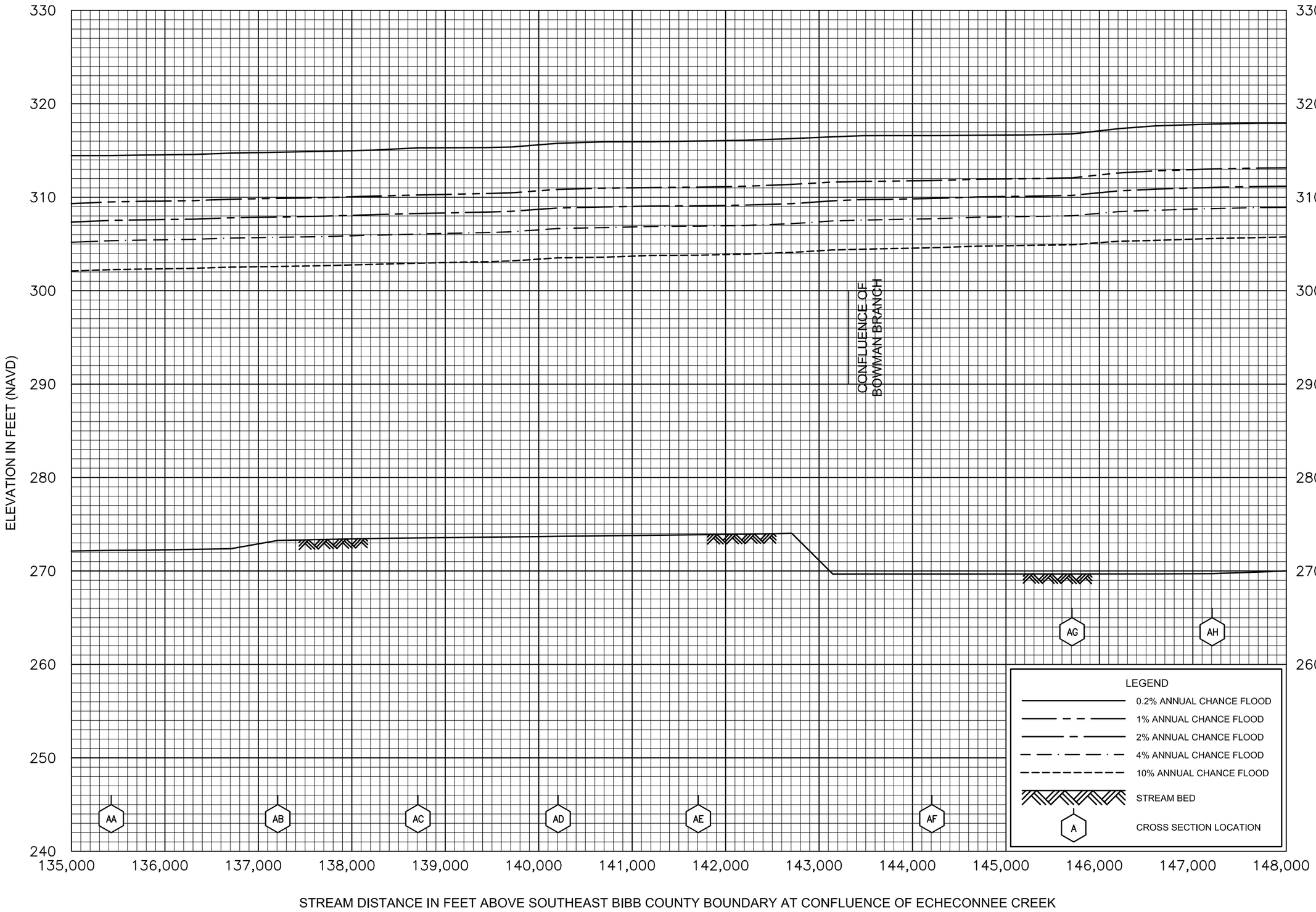

FLOOD PROFILES

OCMULGEE RIVER (RIVERWARD OF LEVEE)

FEDERAL EMERGENCY MANAGEMENT AGENCY

MACON - BIBB COUNTY, GA

(ALL JURISDICTIONS)

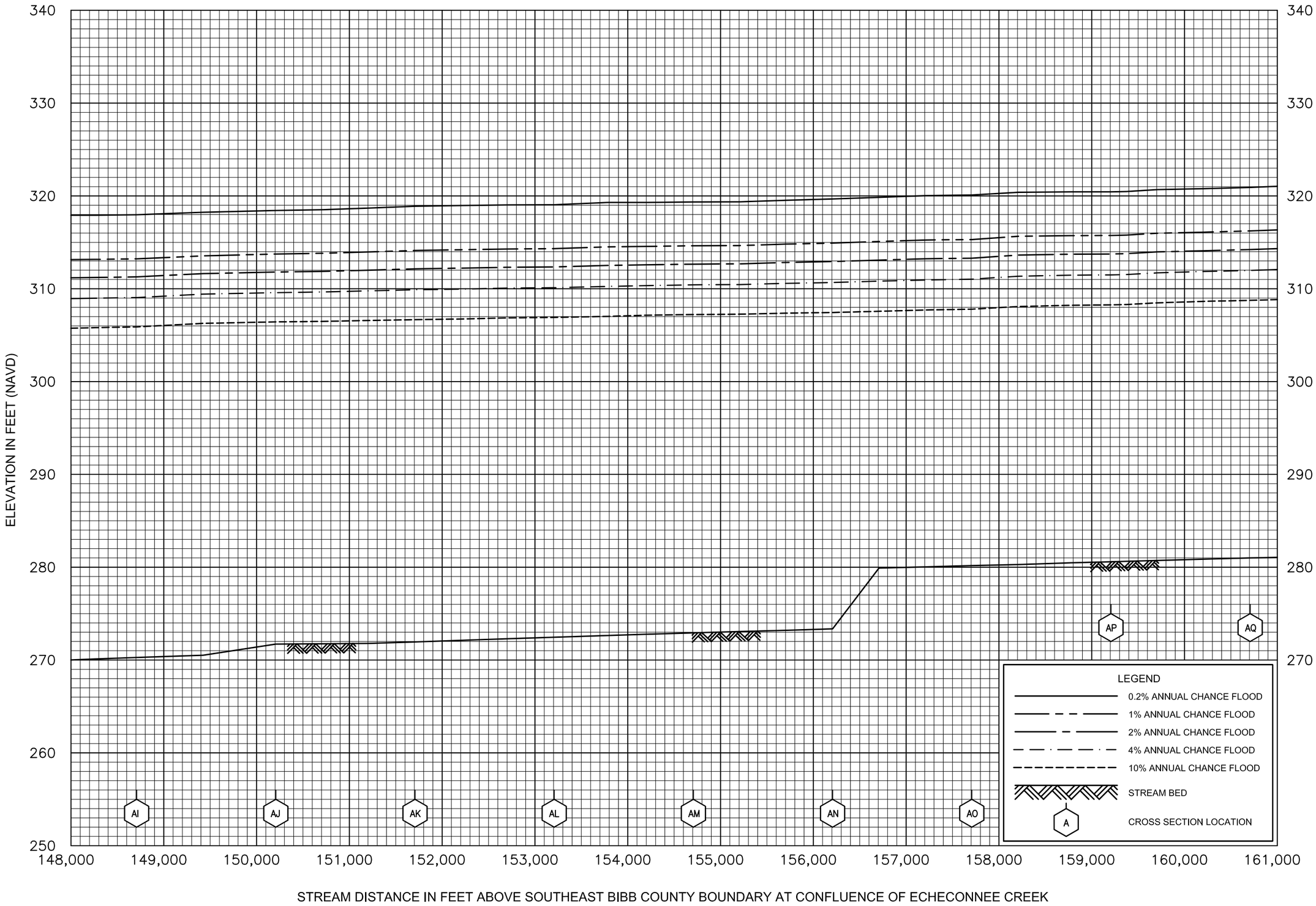

FLOOD PROFILES

OCMULGEE RIVER (RIVERWARD OF LEVEE)

FEDERAL EMERGENCY MANAGEMENT AGENCY

MACON - BIBB COUNTY, GA

(ALL JURISDICTIONS)



FLOOD PROFILES

OCMULGEE RIVER (RIVERWARD OF LEVEE)

FEDERAL EMERGENCY MANAGEMENT AGENCY

MACON - BIBB COUNTY, GA

(ALL JURISDICTIONS)

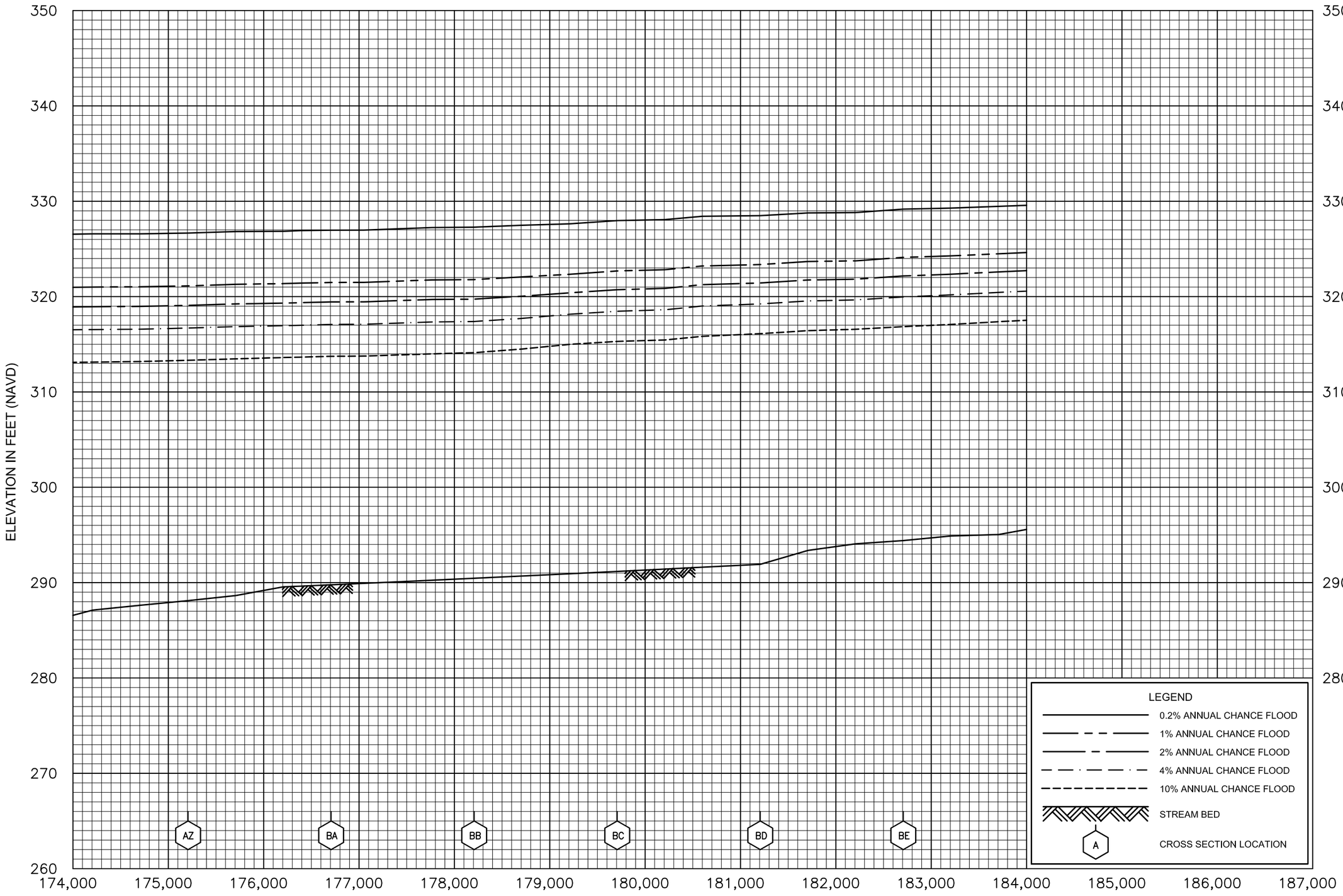

FLOOD PROFILES

OCMULGEE RIVER (RIVERWARD OF LEVEE)

FEDERAL EMERGENCY MANAGEMENT AGENCY

MACON - BIBB COUNTY, GA

(ALL JURISDICTIONS)



FLOOD PROFILES

OCMULGEE RIVER (RIVERWARD OF LEVEE)

FEDERAL EMERGENCY MANAGEMENT AGENCY

MACON - BIBB COUNTY, GA

(ALL JURISDICTIONS)

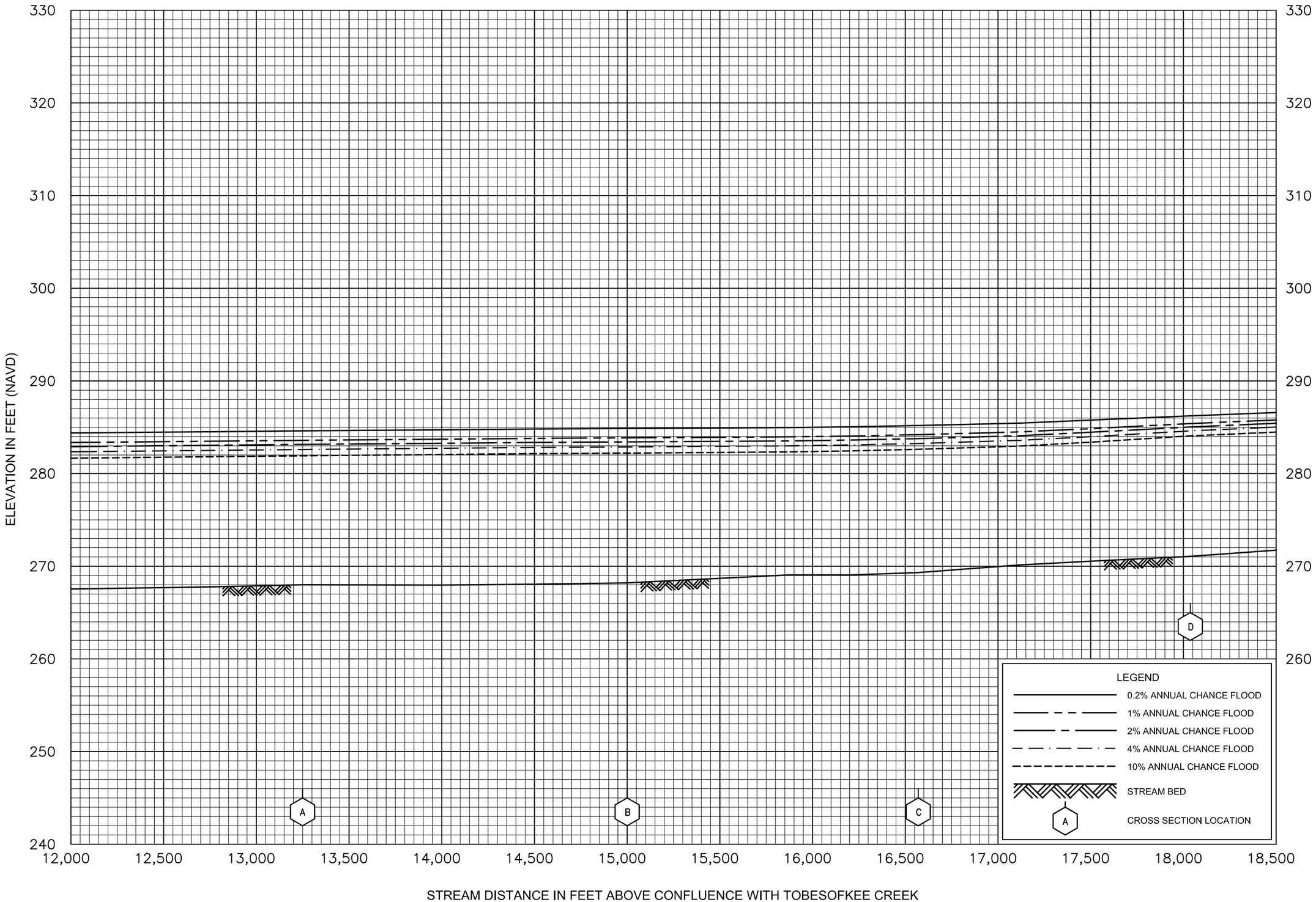

FLOOD PROFILES

ROCKY CREEK

FEDERAL EMERGENCY MANAGEMENT AGENCY

MACON - BIBB COUNTY, GA

(ALL JURISDICTIONS)



FLOOD PROFILES

ROCKY CREEK

FEDERAL EMERGENCY MANAGEMENT AGENCY

MACON - BIBB COUNTY, GA

(ALL JURISDICTIONS)

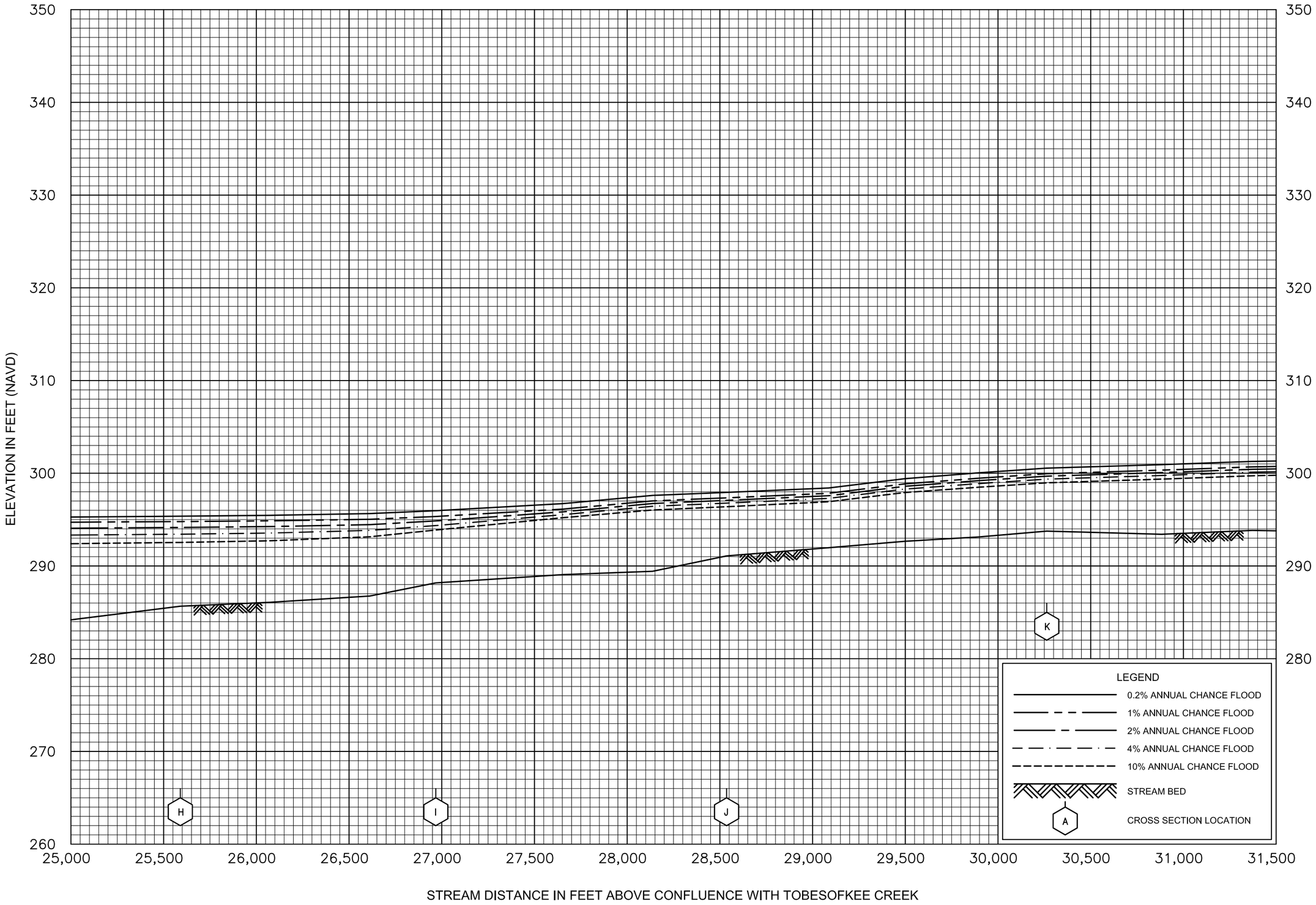

FLOOD PROFILES

ROCKY CREEK

FEDERAL EMERGENCY MANAGEMENT AGENCY

MACON - BIBB COUNTY, GA

(ALL JURISDICTIONS)

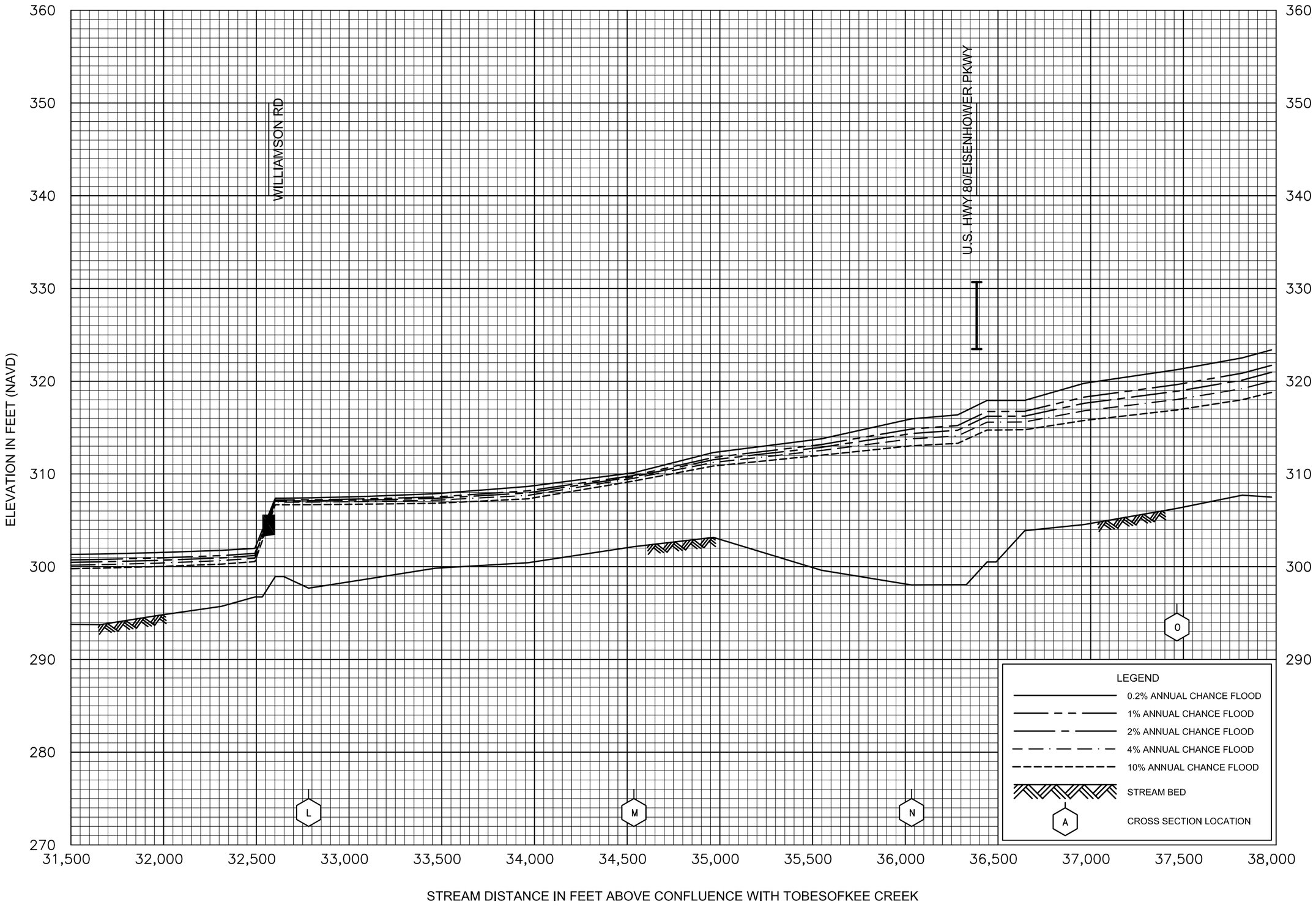

FLOOD PROFILES

ROCKY CREEK

FEDERAL EMERGENCY MANAGEMENT AGENCY

MACON - BIBB COUNTY, GA

(ALL JURISDICTIONS)

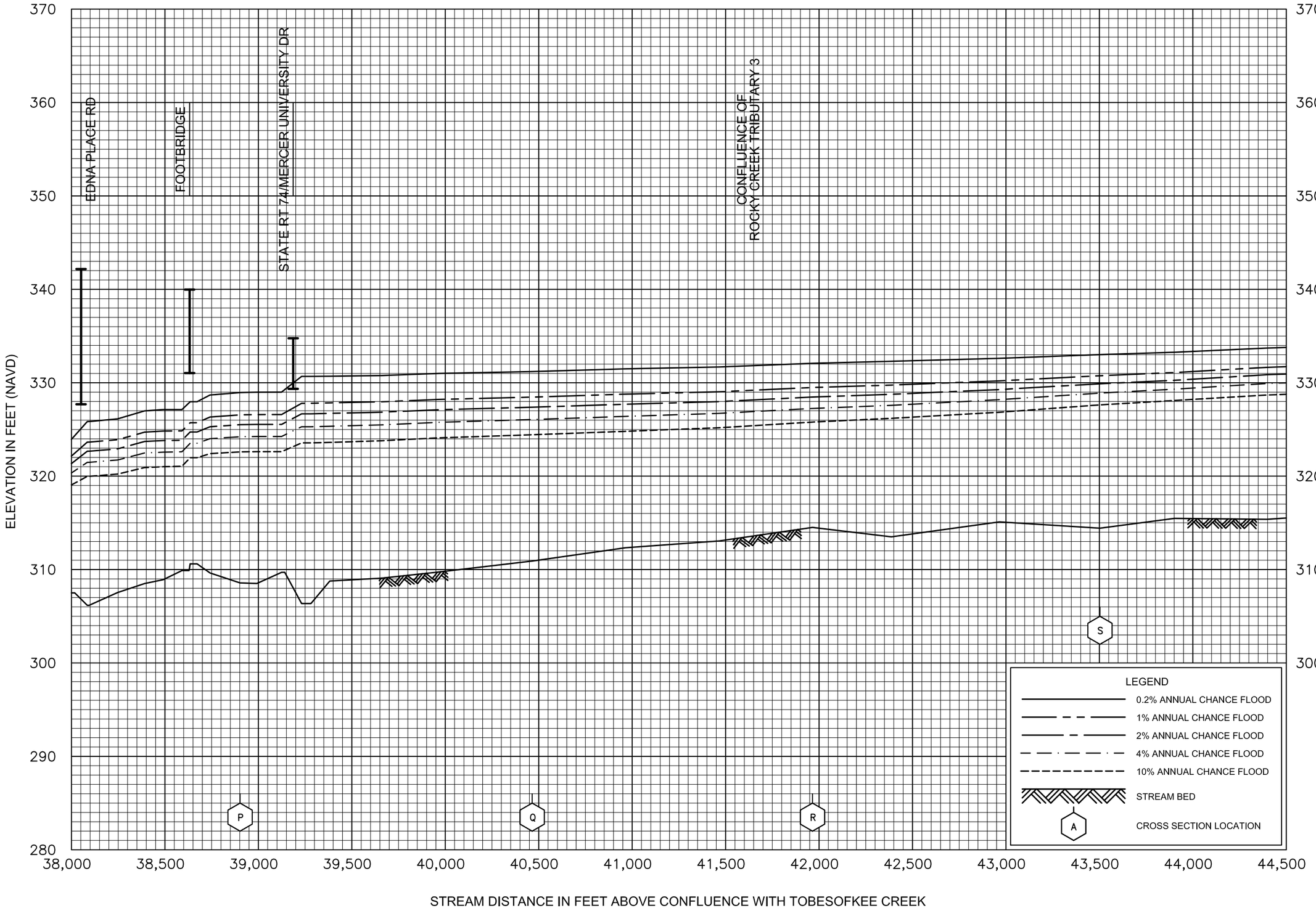

FLOOD PROFILES

ROCKY CREEK

FEDERAL EMERGENCY MANAGEMENT AGENCY

MACON - BIBB COUNTY, GA

(ALL JURISDICTIONS)



FLOOD PROFILES

ROCKY CREEK

FEDERAL EMERGENCY MANAGEMENT AGENCY

MACON - BIBB COUNTY, GA

(ALL JURISDICTIONS)

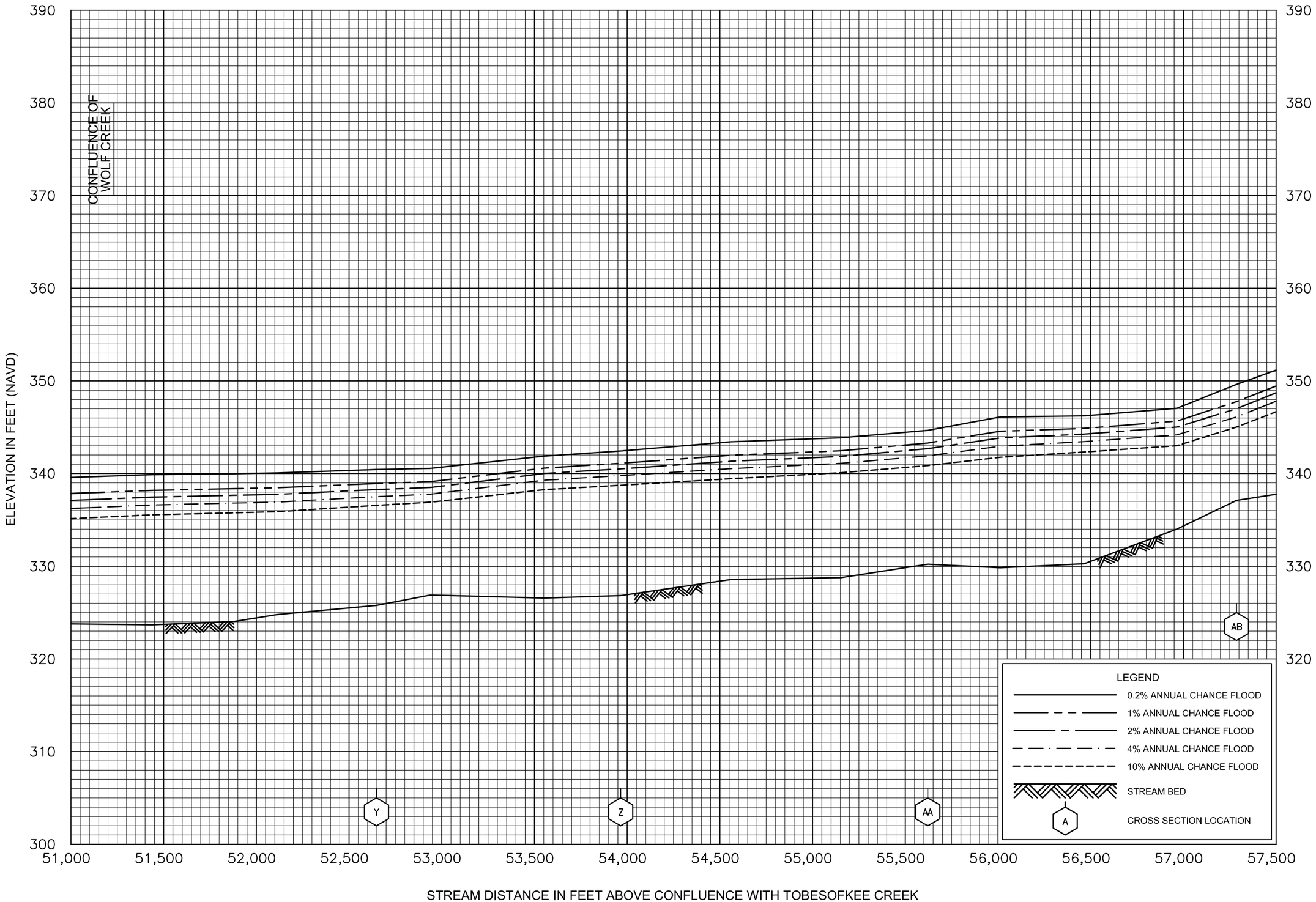

FLOOD PROFILES

ROCKY CREEK

FEDERAL EMERGENCY MANAGEMENT AGENCY

MACON - BIBB COUNTY, GA

(ALL JURISDICTIONS)

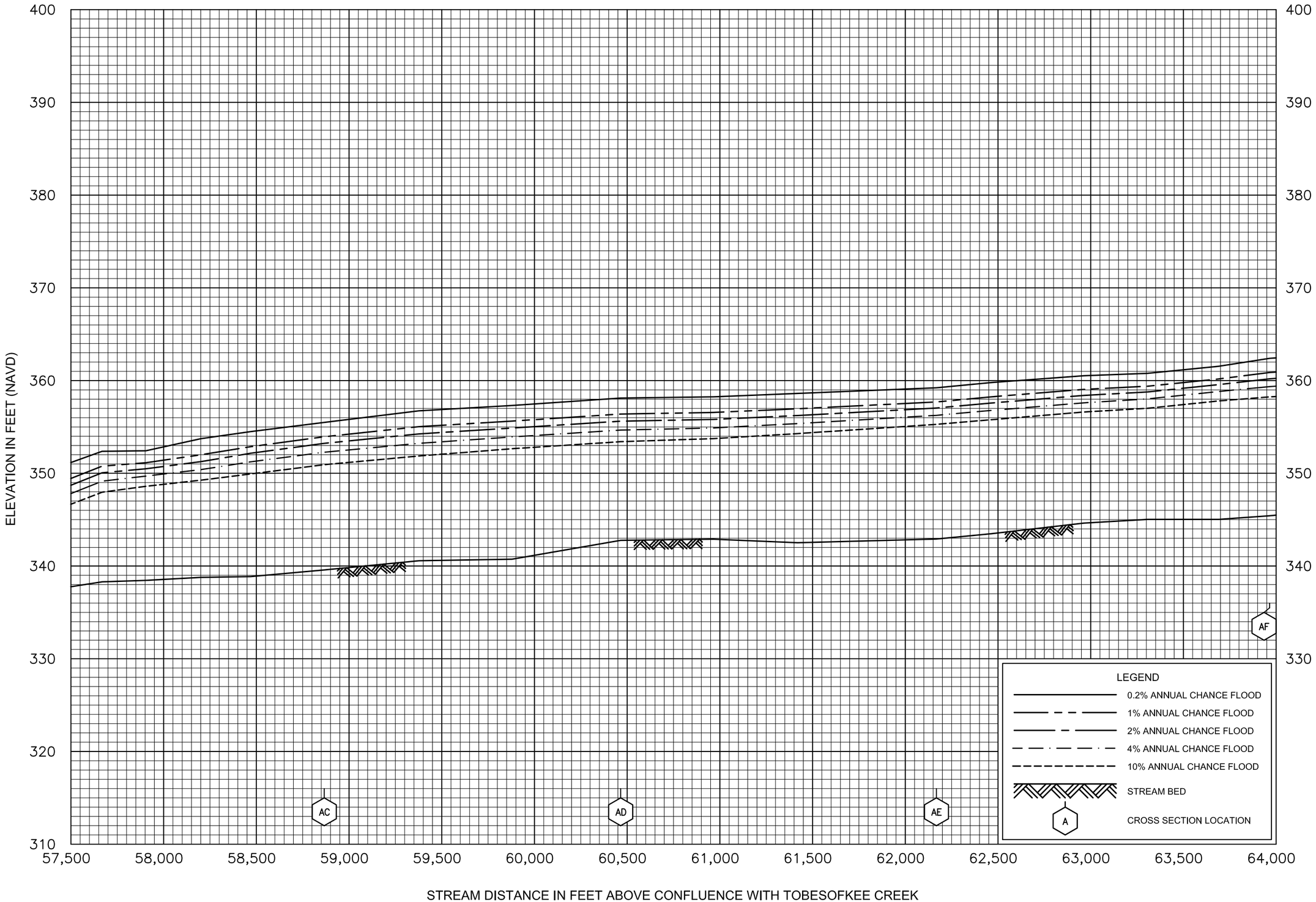

FLOOD PROFILES

ROCKY CREEK

FEDERAL EMERGENCY MANAGEMENT AGENCY

MACON - BIBB COUNTY, GA

(ALL JURISDICTIONS)

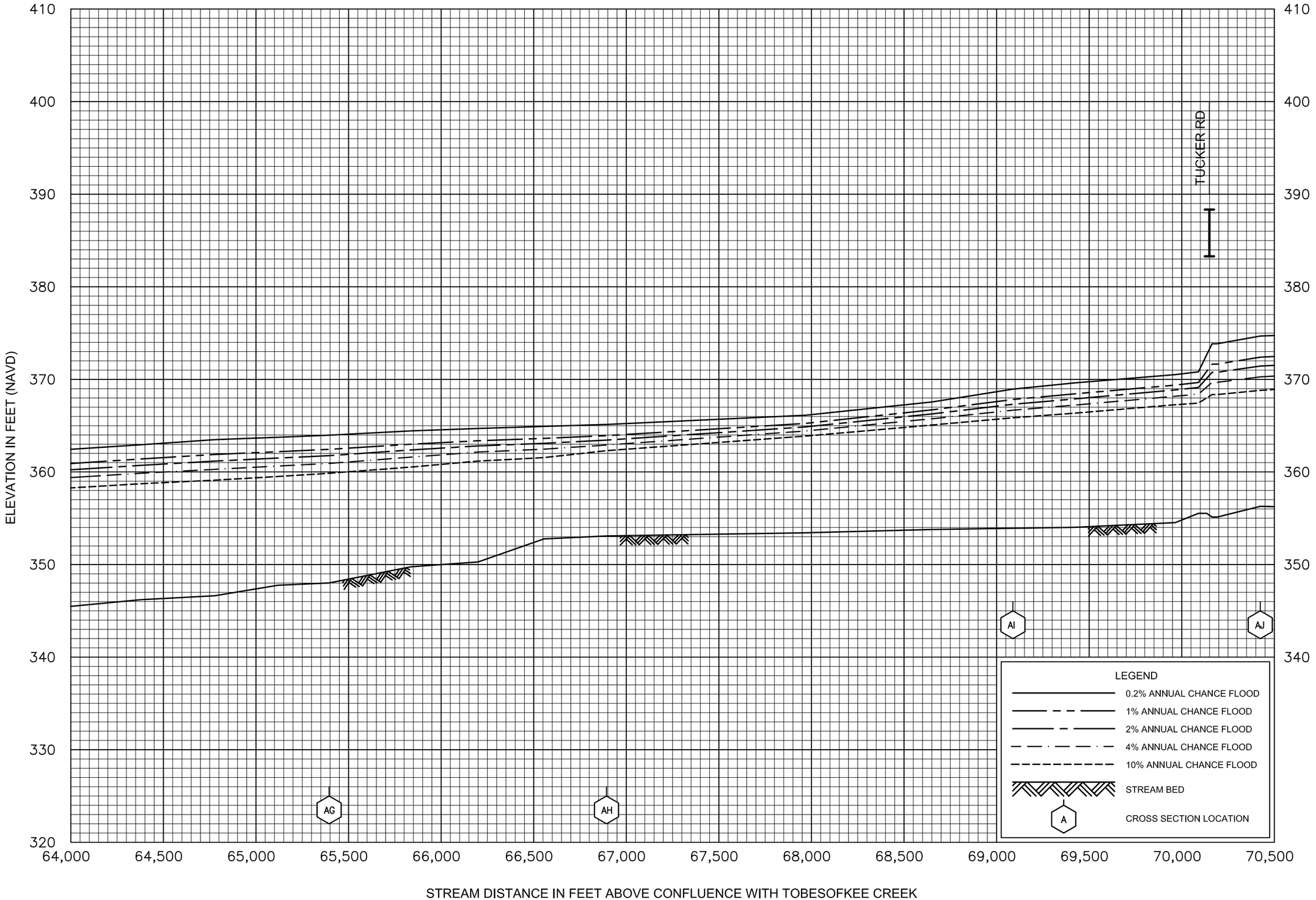

FLOOD PROFILES

ROCKY CREEK

FEDERAL EMERGENCY MANAGEMENT AGENCY

MACON - BIBB COUNTY, GA

(ALL JURISDICTIONS)



FLOOD PROFILES

ROCKY CREEK

FEDERAL EMERGENCY MANAGEMENT AGENCY

MACON - BIBB COUNTY, GA

(ALL JURISDICTIONS)

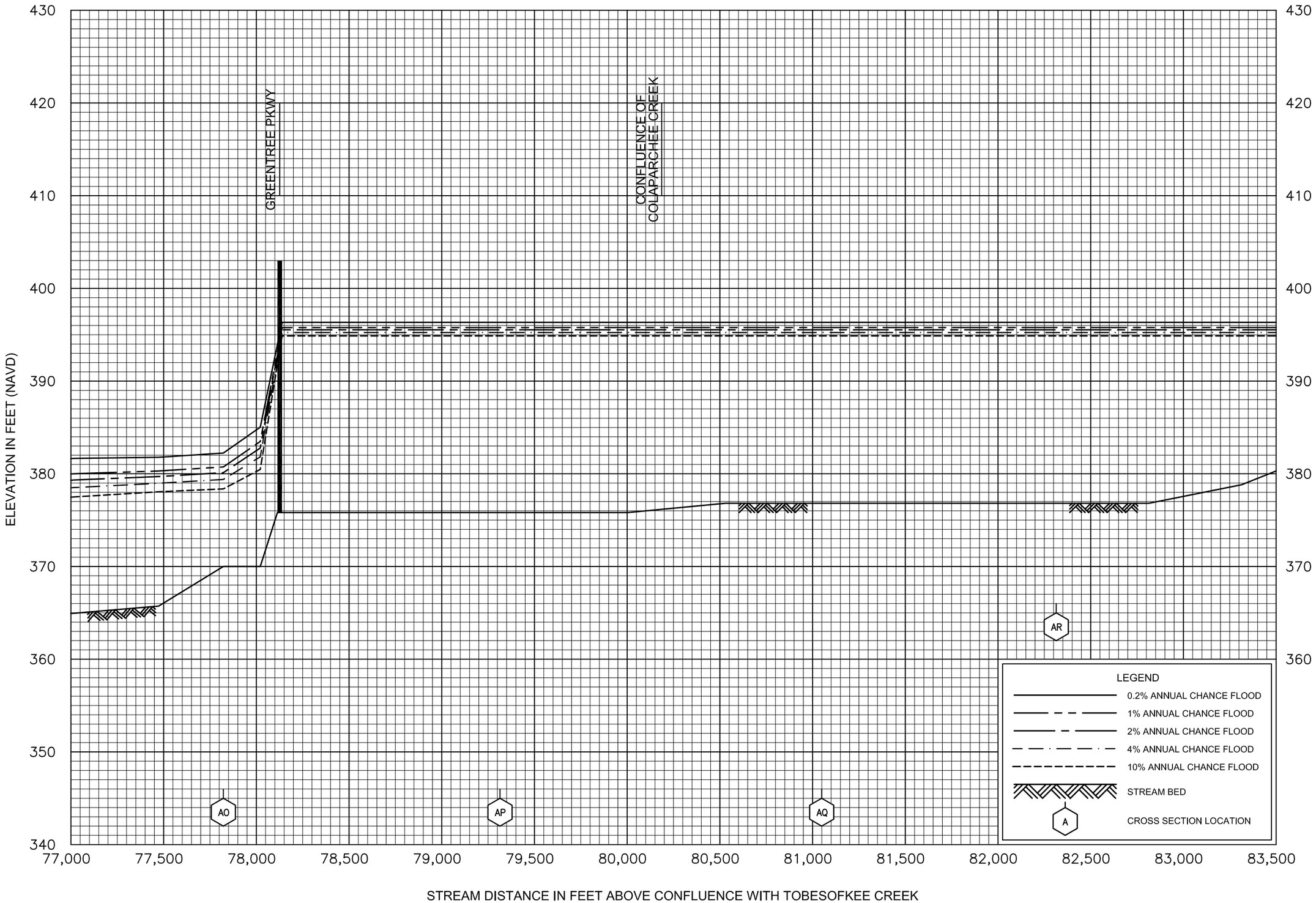

FLOOD PROFILES

ROCKY CREEK

FEDERAL EMERGENCY MANAGEMENT AGENCY

MACON - BIBB COUNTY, GA

(ALL JURISDICTIONS)

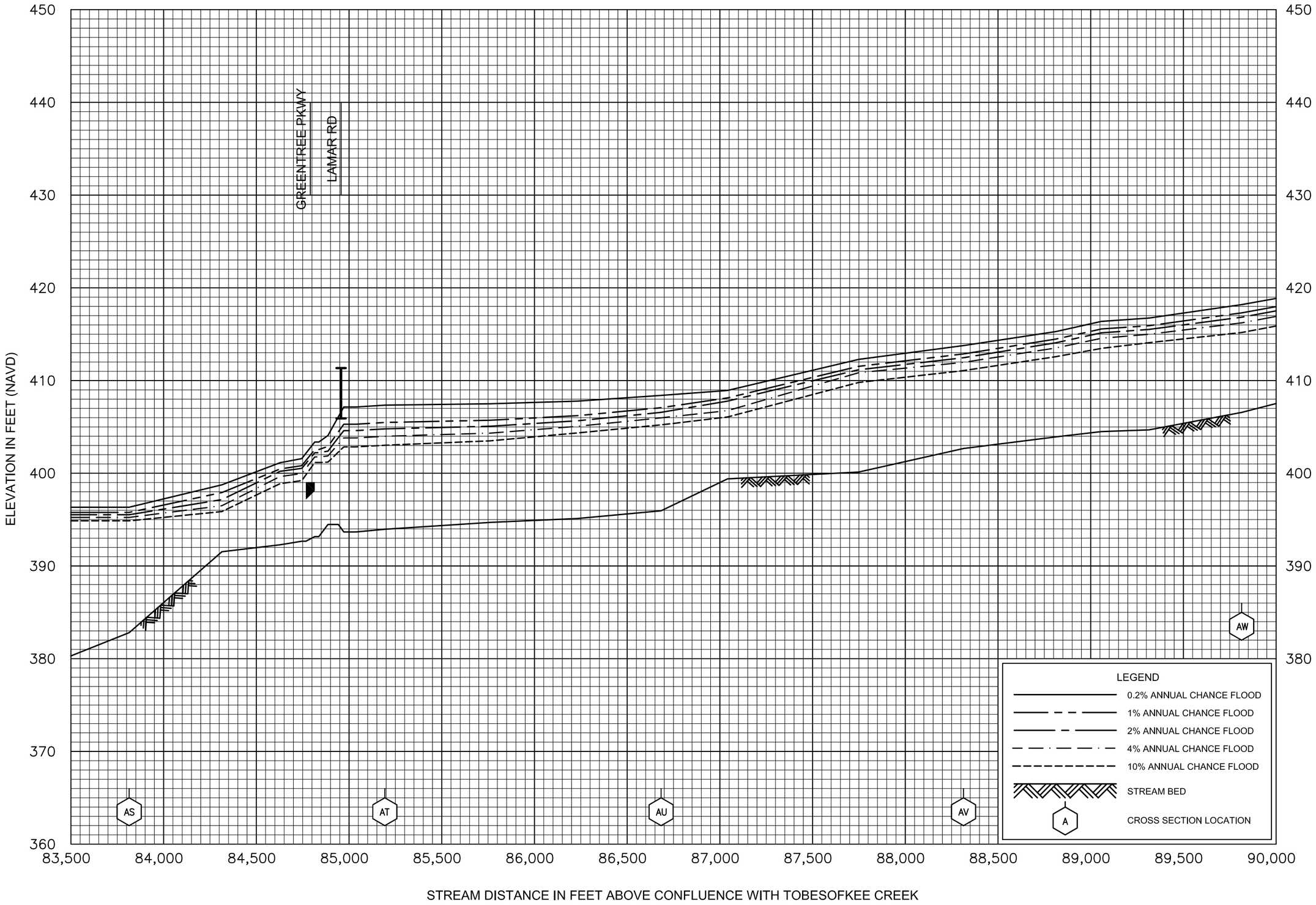

FLOOD PROFILES

ROCKY CREEK

FEDERAL EMERGENCY MANAGEMENT AGENCY

MACON - BIBB COUNTY, GA

(ALL JURISDICTIONS)

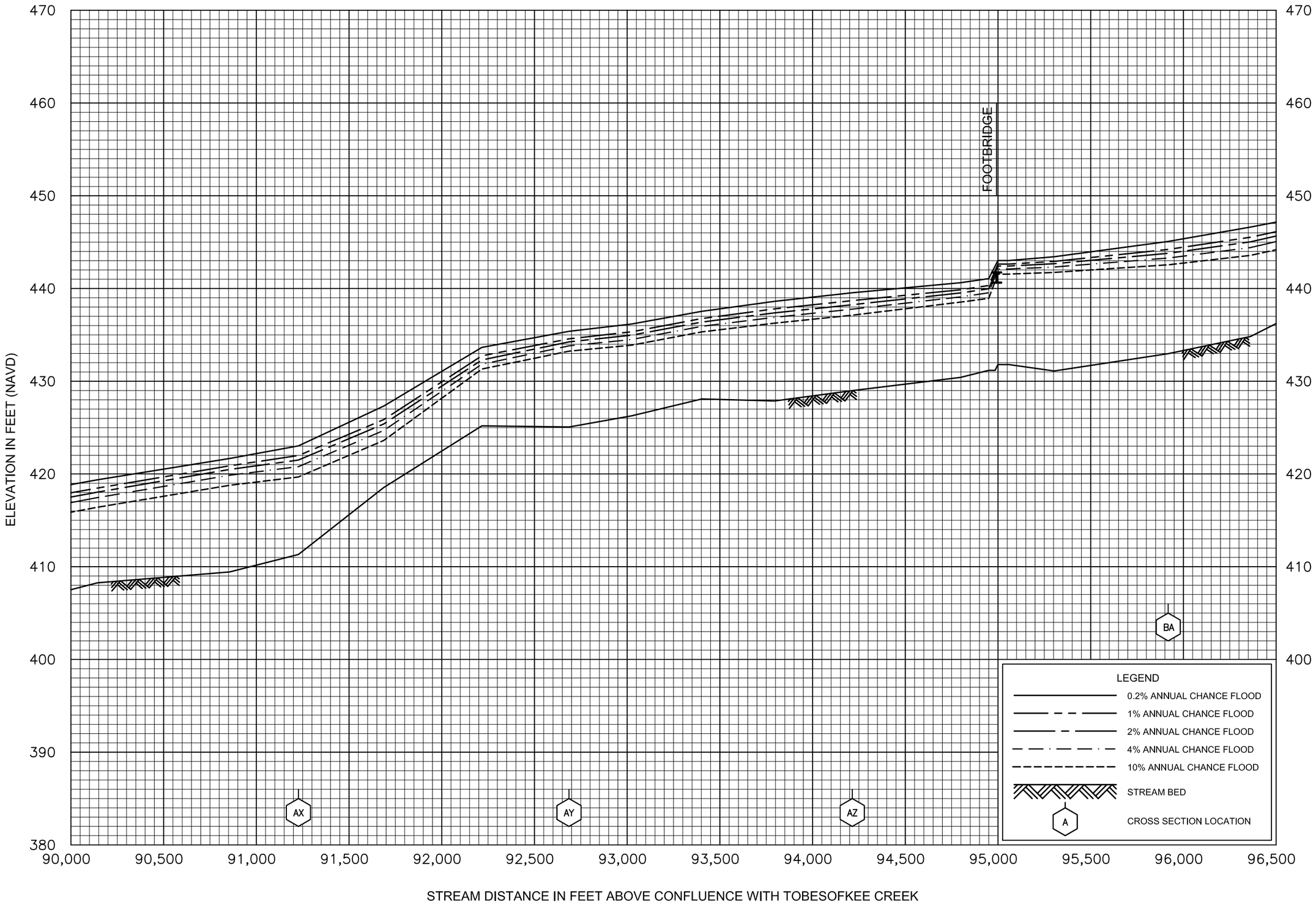

FLOOD PROFILES

ROCKY CREEK

FEDERAL EMERGENCY MANAGEMENT AGENCY

MACON - BIBB COUNTY, GA

(ALL JURISDICTIONS)

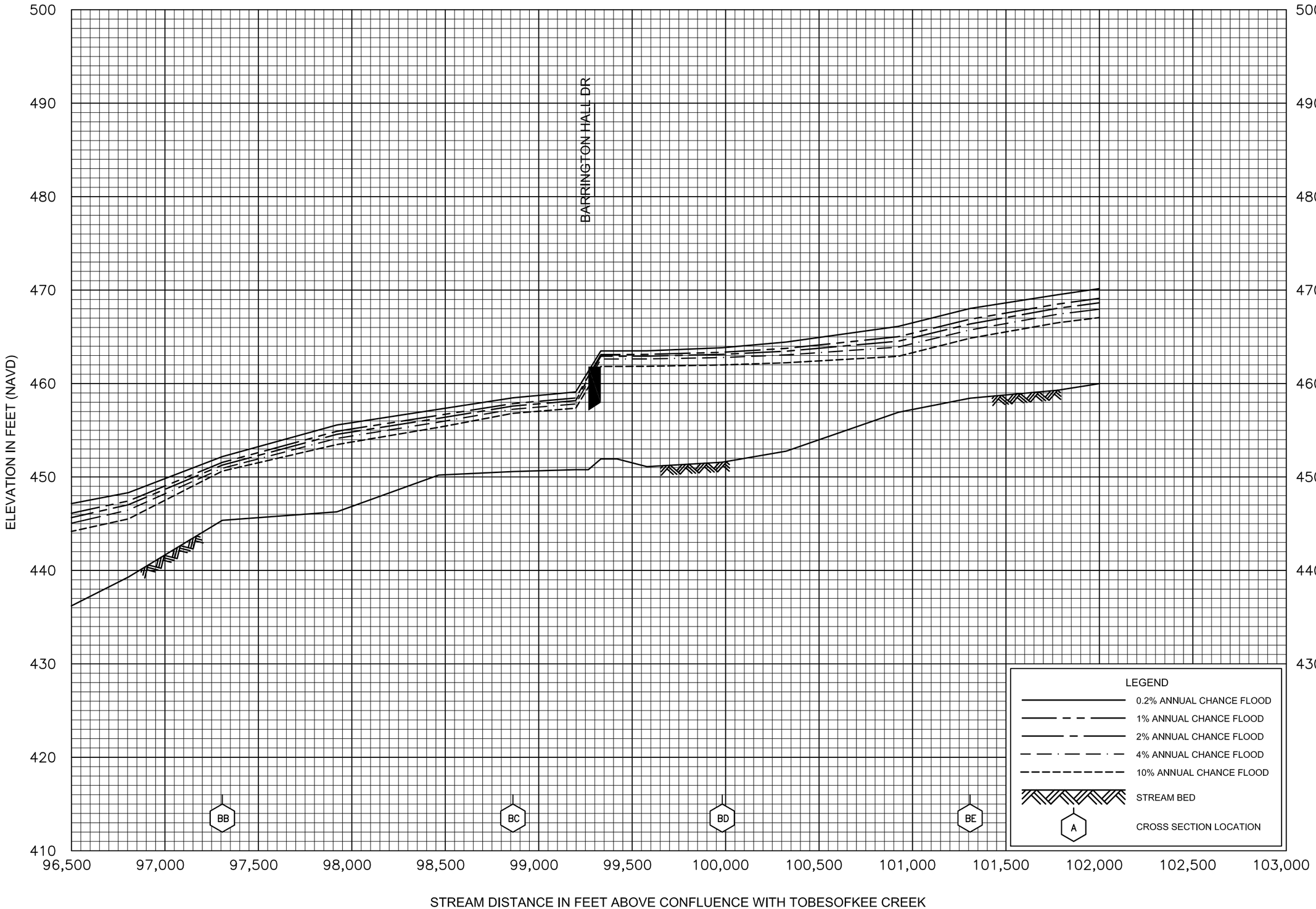

FLOOD PROFILES

ROCKY CREEK

FEDERAL EMERGENCY MANAGEMENT AGENCY

MACON - BIBB COUNTY, GA

(ALL JURISDICTIONS)

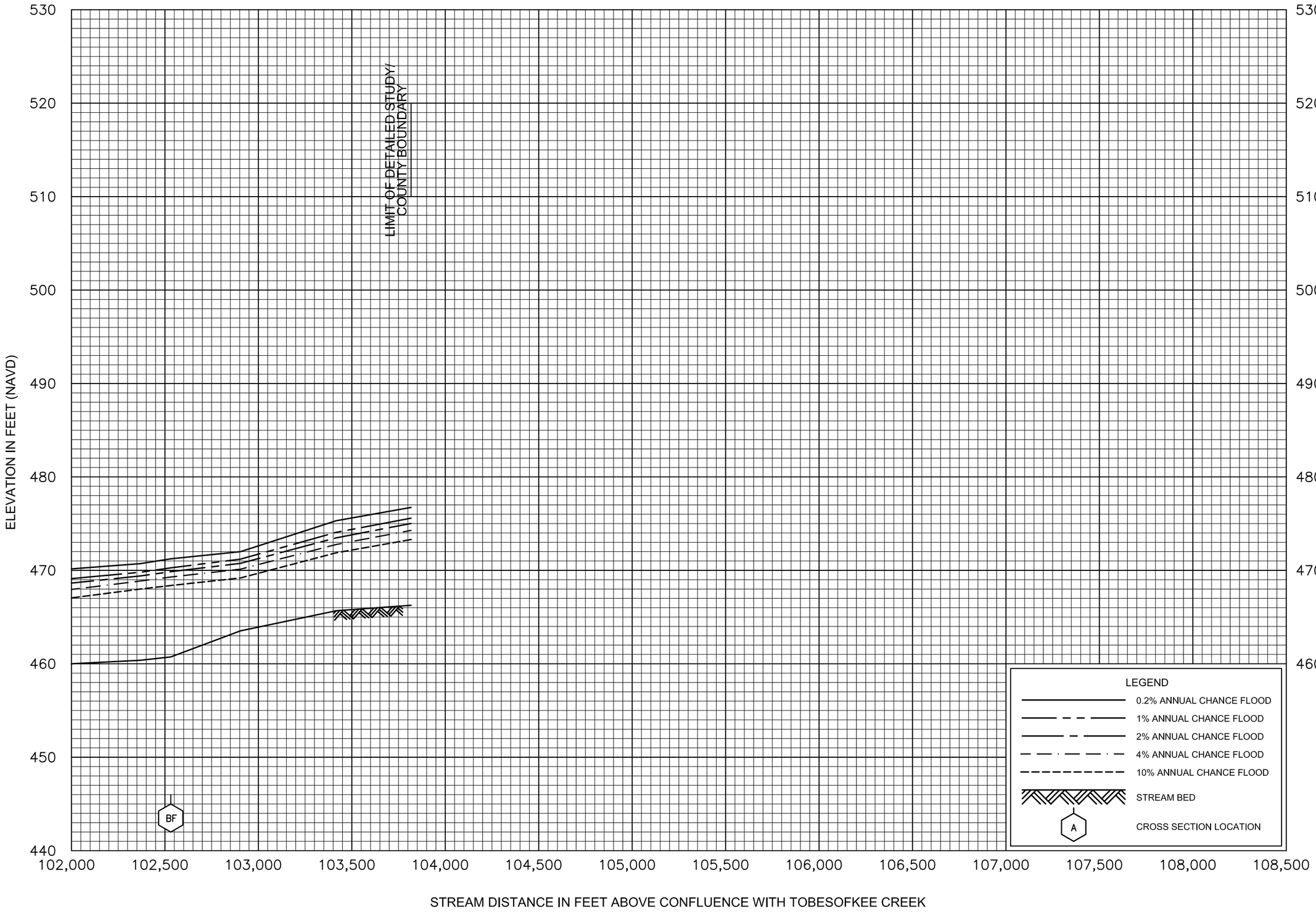

FLOOD PROFILES

ROCKY CREEK

FEDERAL EMERGENCY MANAGEMENT AGENCY

MACON - BIBB COUNTY, GA

(ALL JURISDICTIONS)

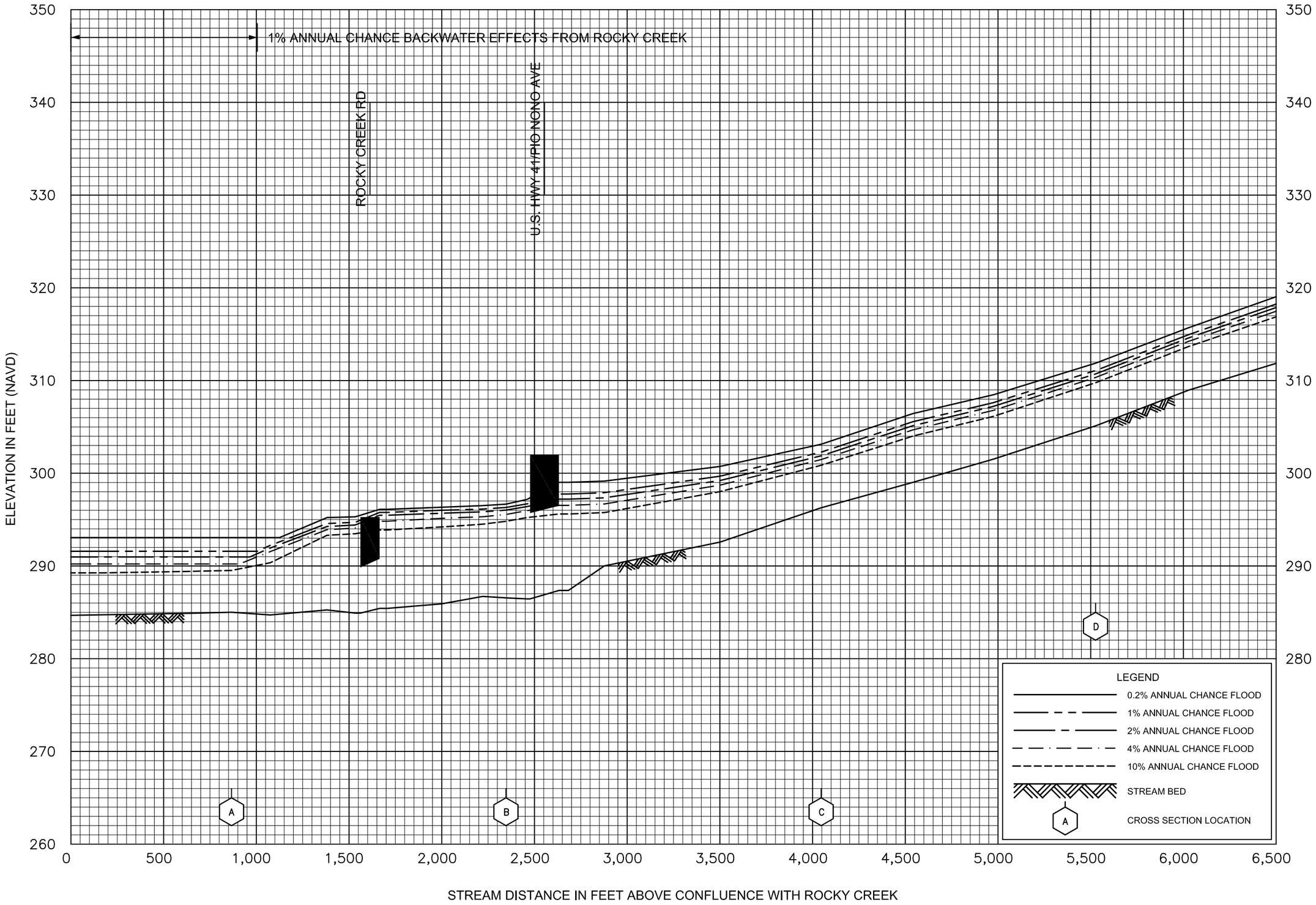

FLOOD PROFILES

ROCKY CREEK TRIBUTARY 2

FEDERAL EMERGENCY MANAGEMENT AGENCY

MACON - BIBB COUNTY, GA

(ALL JURISDICTIONS)

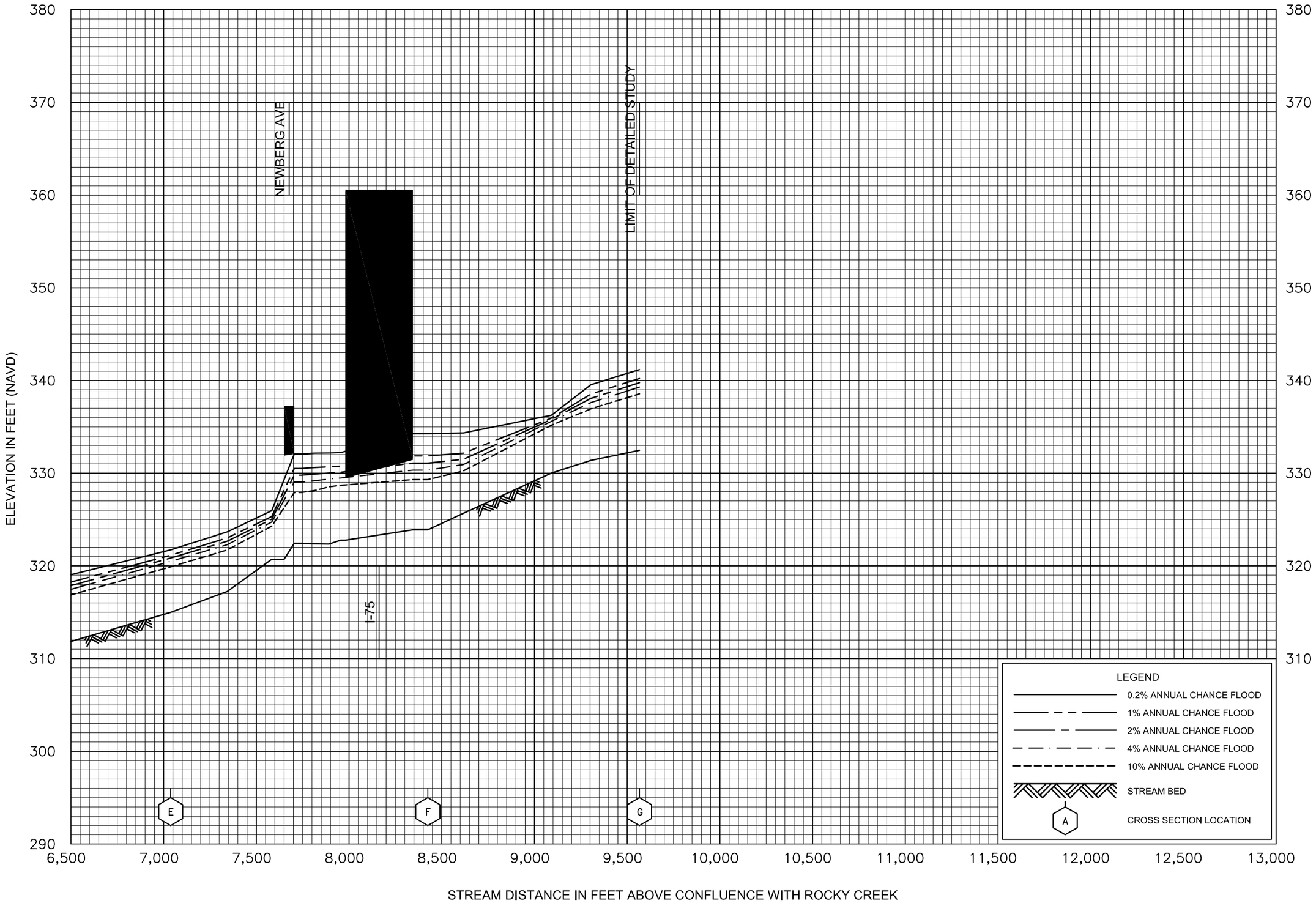

FLOOD PROFILES

ROCKY CREEK TRIBUTARY 2

FEDERAL EMERGENCY MANAGEMENT AGENCY

MACON - BIBB COUNTY, GA

(ALL JURISDICTIONS)

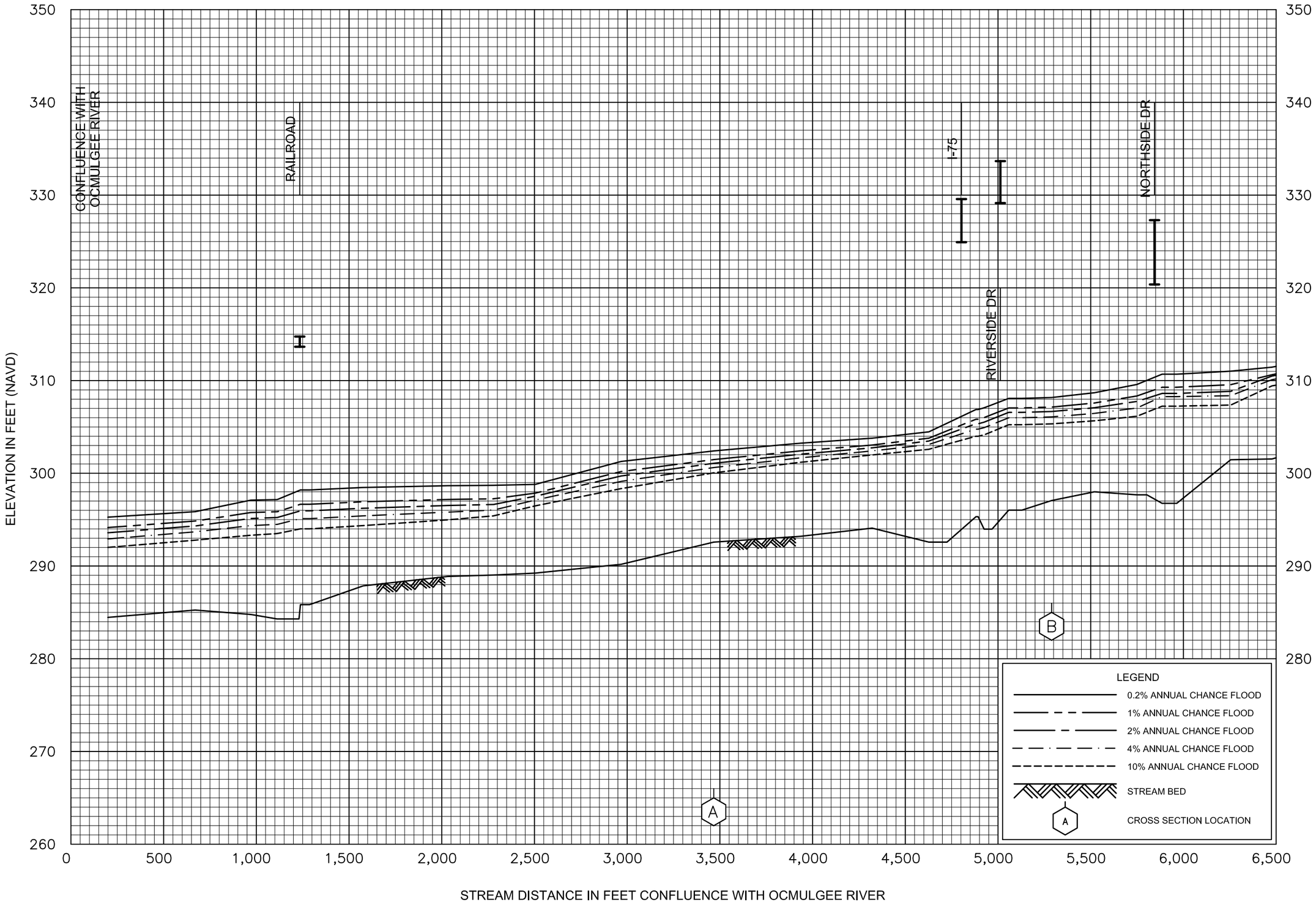

FLOOD PROFILES

SAVAGE CREEK

FEDERAL EMERGENCY MANAGEMENT AGENCY

MACON - BIBB COUNTY, GA

(ALL JURISDICTIONS)

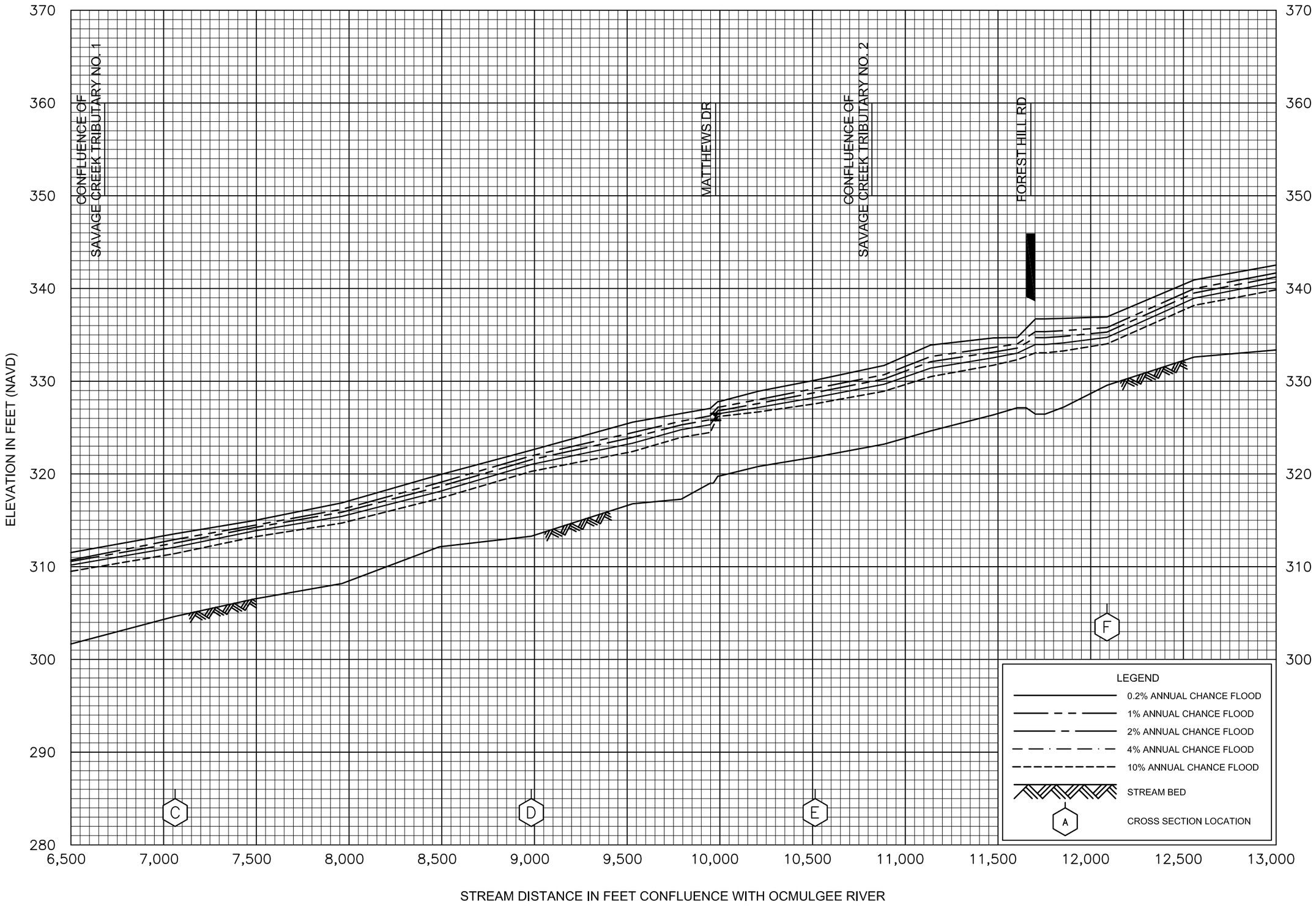

FLOOD PROFILES

SAVAGE CREEK

FEDERAL EMERGENCY MANAGEMENT AGENCY

MACON - BIBB COUNTY, GA

(ALL JURISDICTIONS)

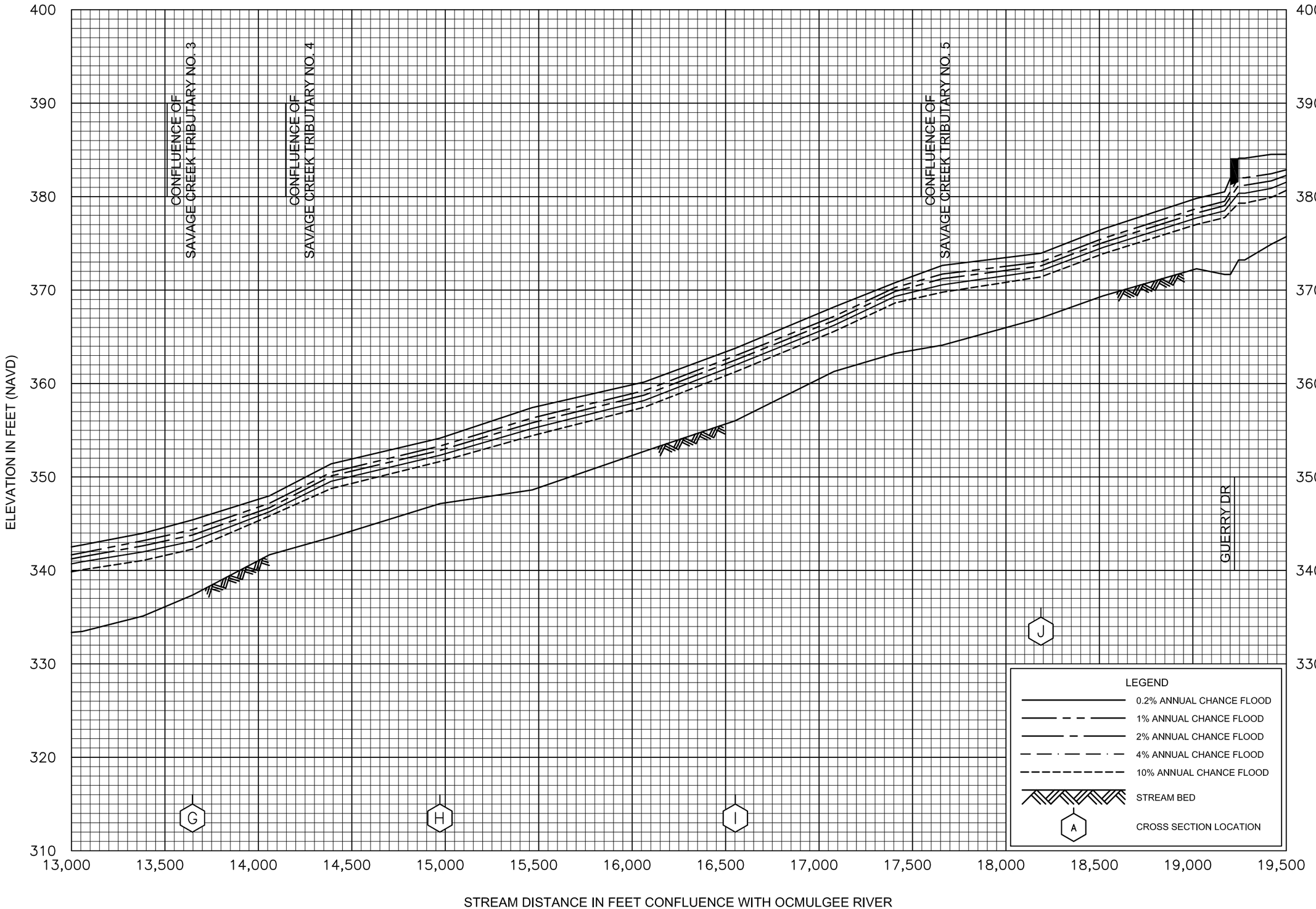

FLOOD PROFILES

SAVAGE CREEK

FEDERAL EMERGENCY MANAGEMENT AGENCY

MACON - BIBB COUNTY, GA

(ALL JURISDICTIONS)

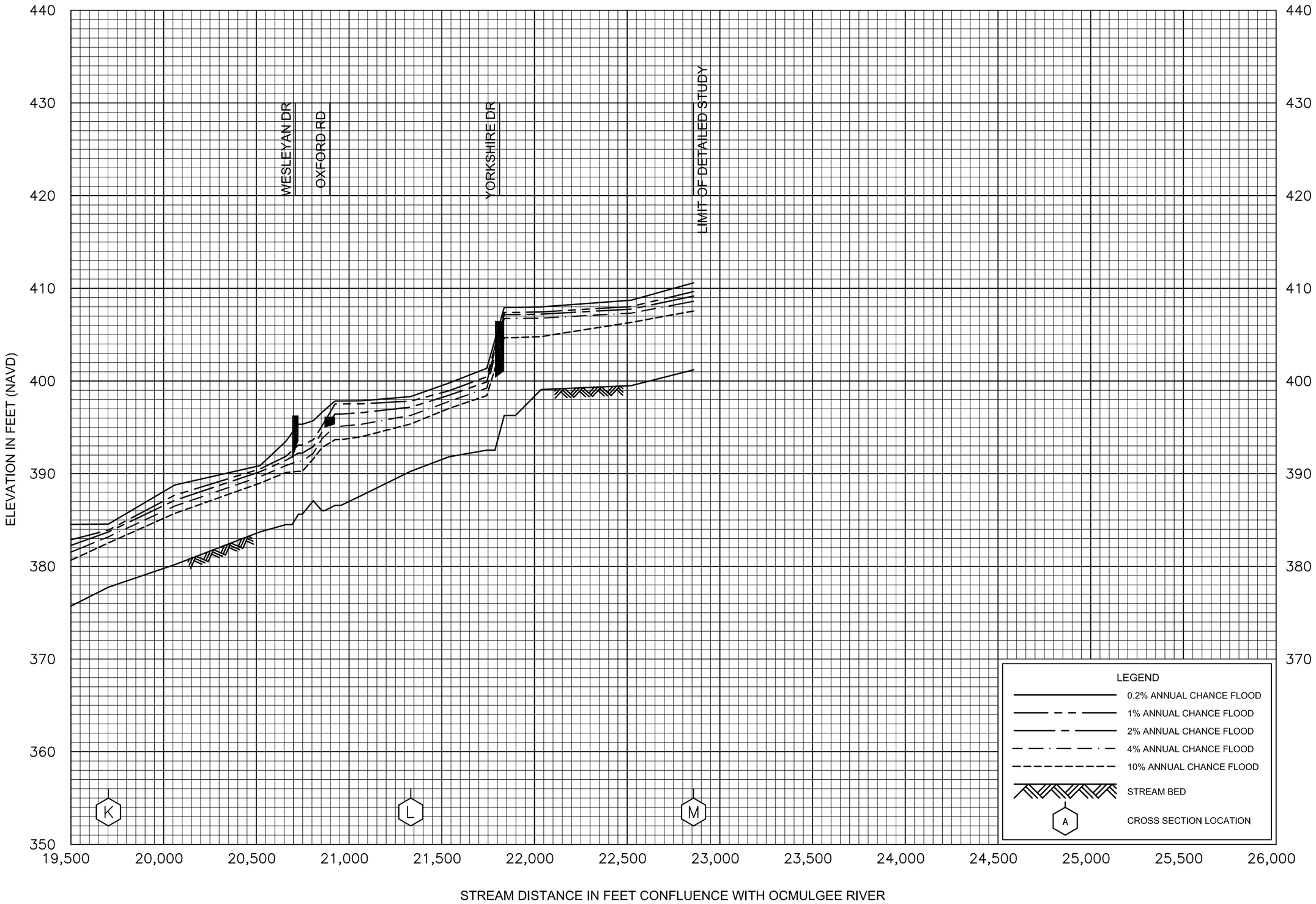

FLOOD PROFILES

SAVAGE CREEK

FEDERAL EMERGENCY MANAGEMENT AGENCY

MACON - BIBB COUNTY, GA

(ALL JURISDICTIONS)

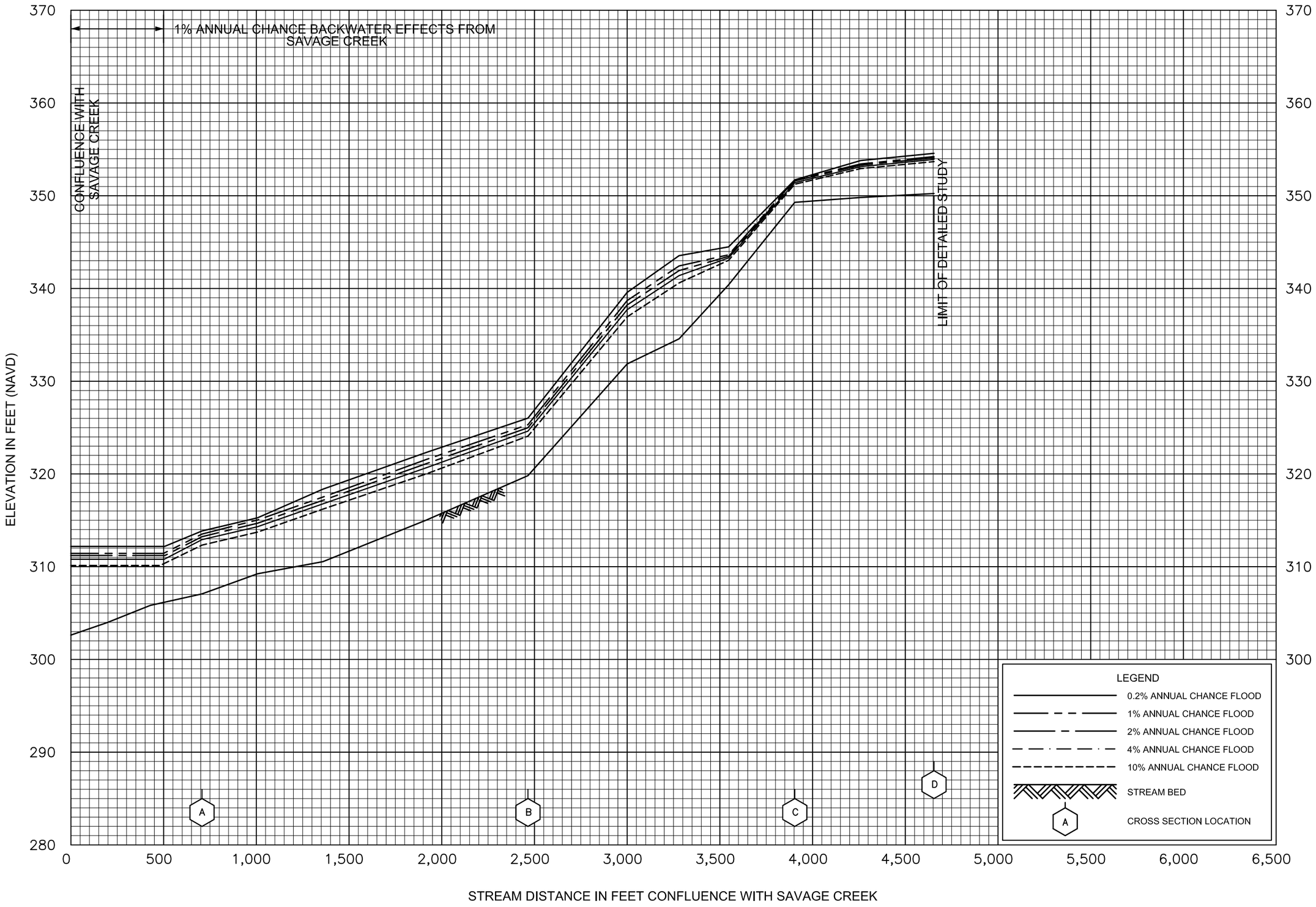

FLOOD PROFILES

SAVAGE CREEK TRIBUTARY NO. 1

FEDERAL EMERGENCY MANAGEMENT AGENCY

MACON - BIBB COUNTY, GA

(ALL JURISDICTIONS)

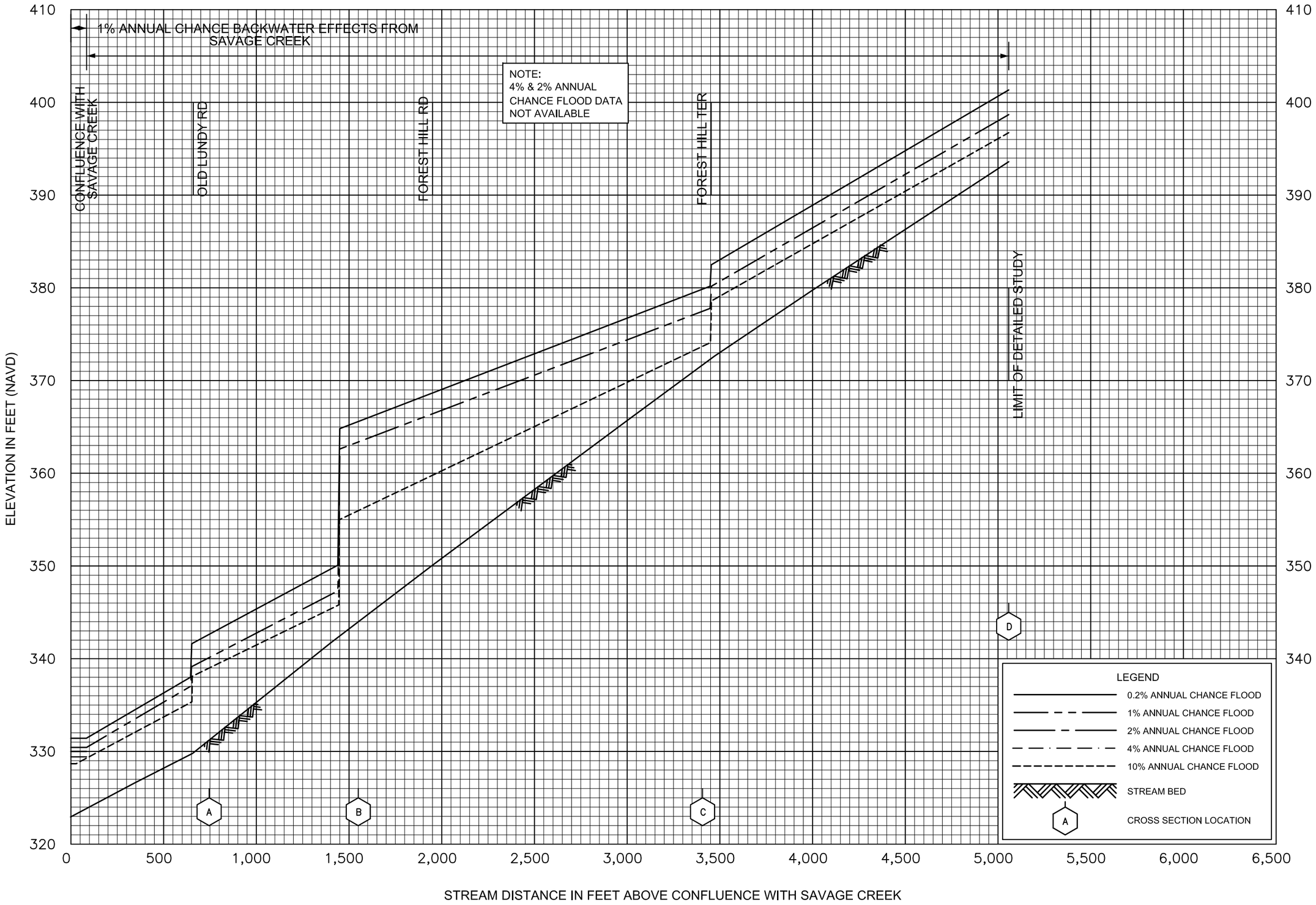

FLOOD PROFILES

SAVAGE CREEK TRIBUTARY NO. 2

FEDERAL EMERGENCY MANAGEMENT AGENCY

MACON - BIBB COUNTY, GA

(ALL JURISDICTIONS)

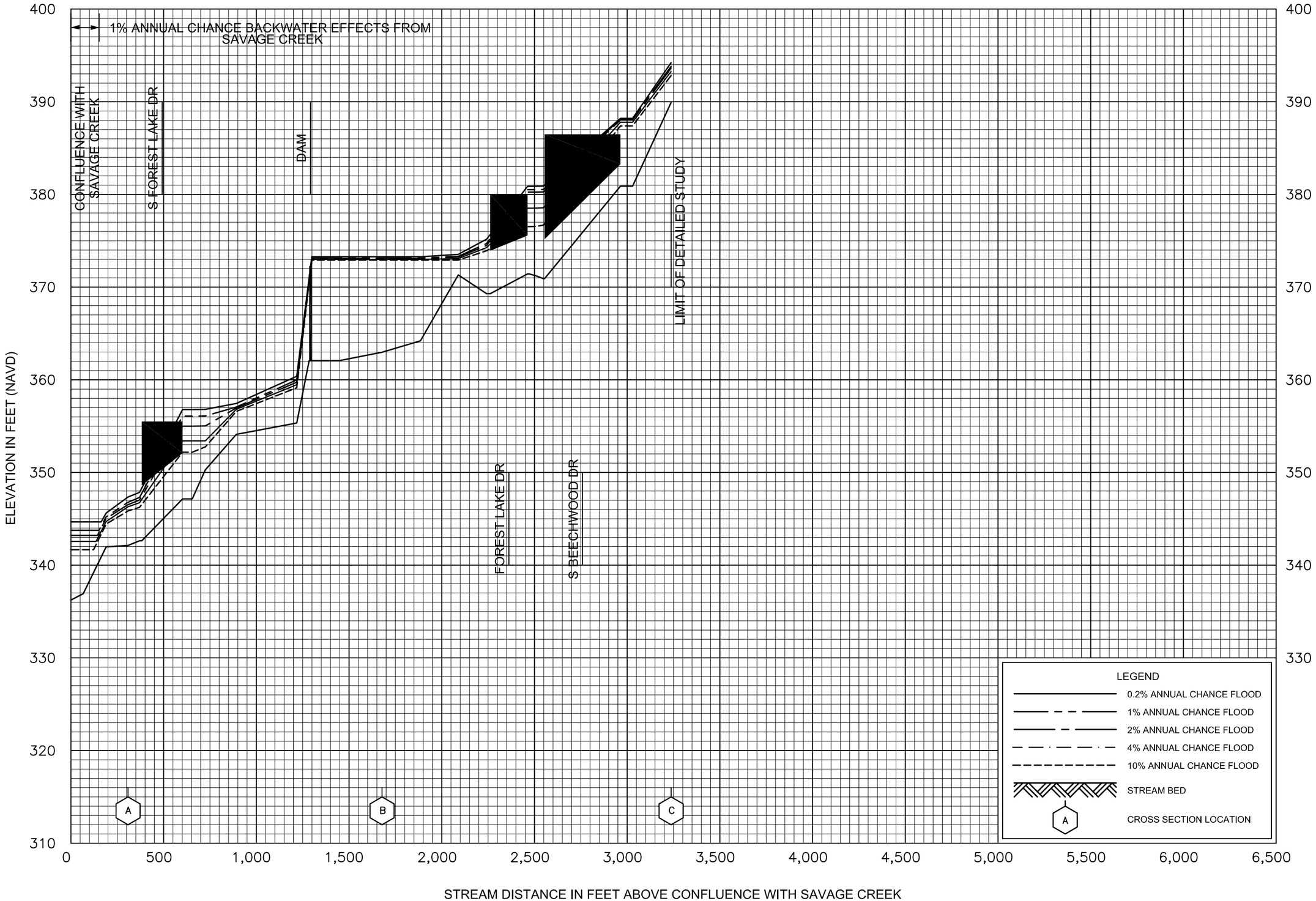

FLOOD PROFILES

SAVAGE CREEK TRIBUTARY NO. 3

FEDERAL EMERGENCY MANAGEMENT AGENCY

MACON - BIBB COUNTY, GA

(ALL JURISDICTIONS)

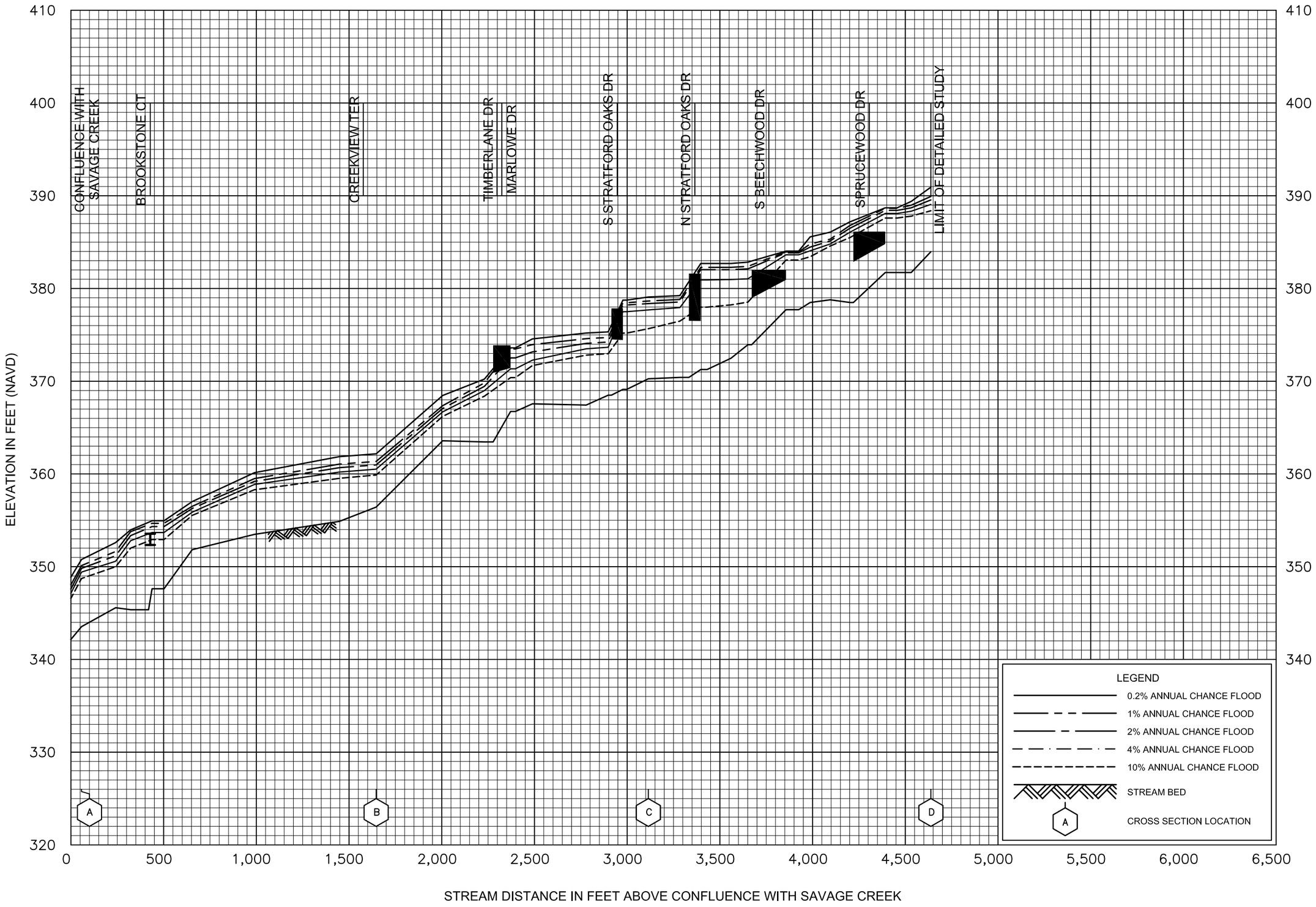

FLOOD PROFILES

SAVAGE CREEK TRIBUTARY NO. 4

FEDERAL EMERGENCY MANAGEMENT AGENCY

MACON - BIBB COUNTY, GA

(ALL JURISDICTIONS)

61P

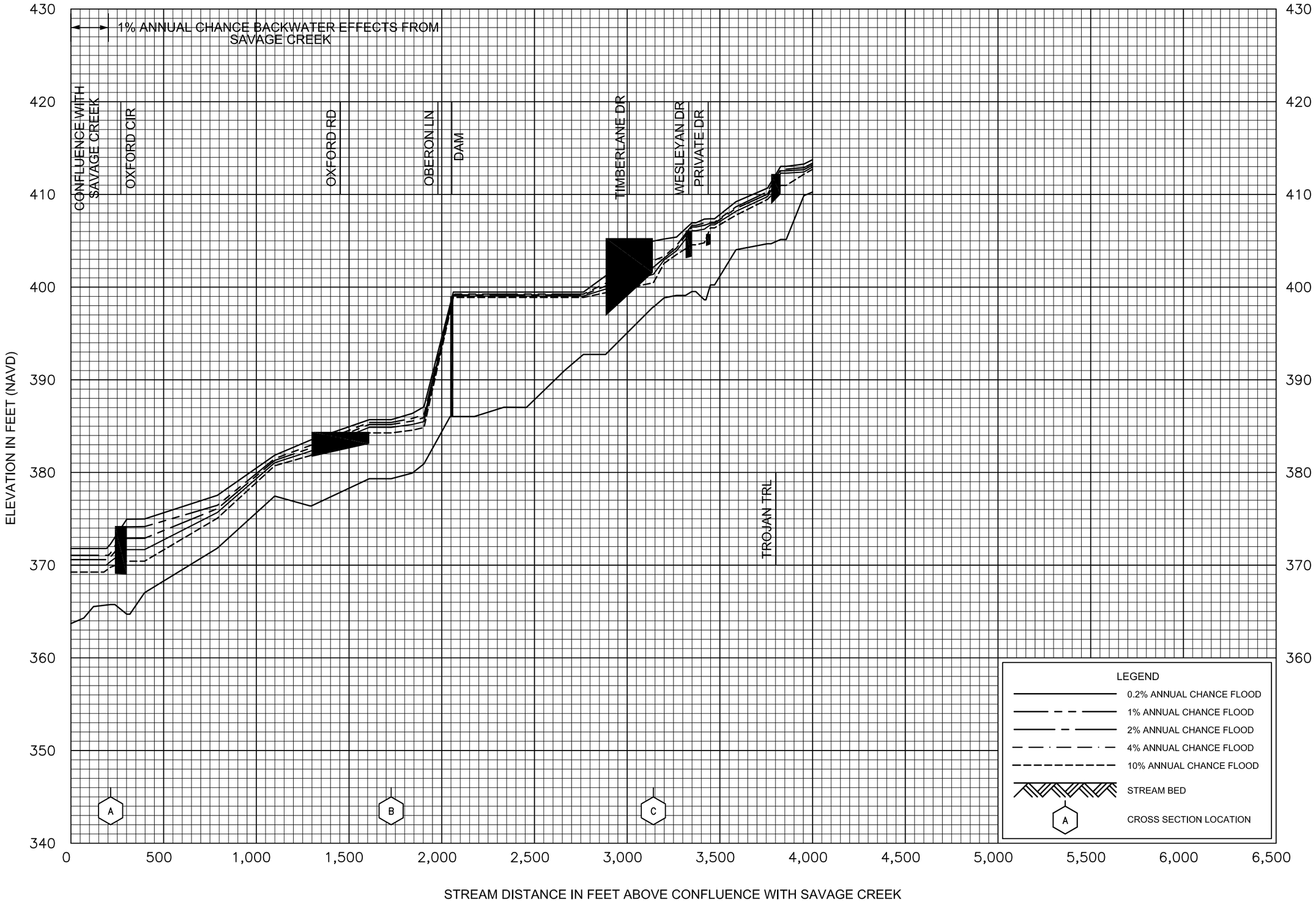

FLOOD PROFILES

SAVAGE CREEK TRIBUTARY NO. 5

FEDERAL EMERGENCY MANAGEMENT AGENCY

MACON - BIBB COUNTY, GA

(ALL JURISDICTIONS)

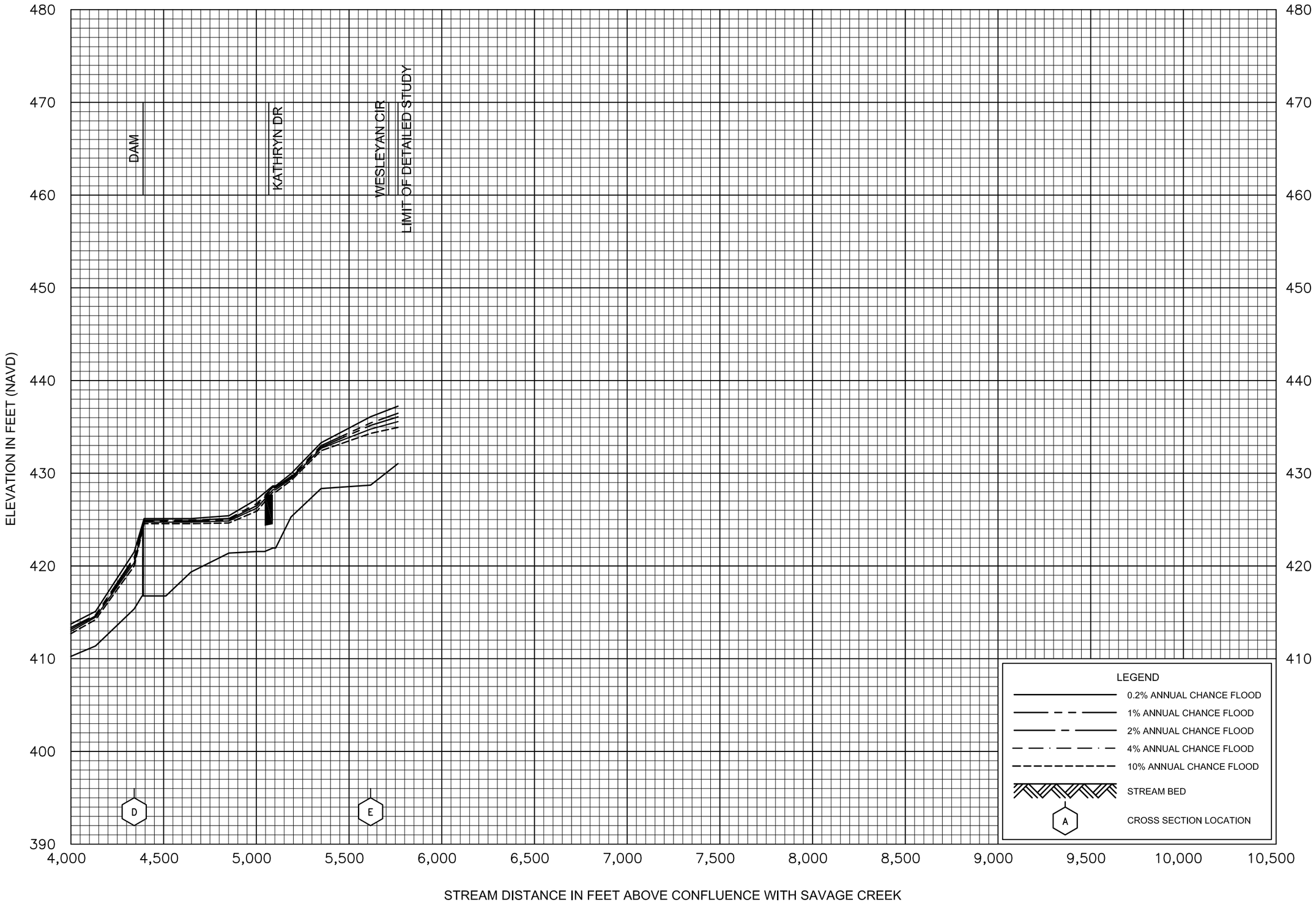

FLOOD PROFILES

SAVAGE CREEK TRIBUTARY NO. 5

FEDERAL EMERGENCY MANAGEMENT AGENCY

MACON - BIBB COUNTY, GA

(ALL JURISDICTIONS)

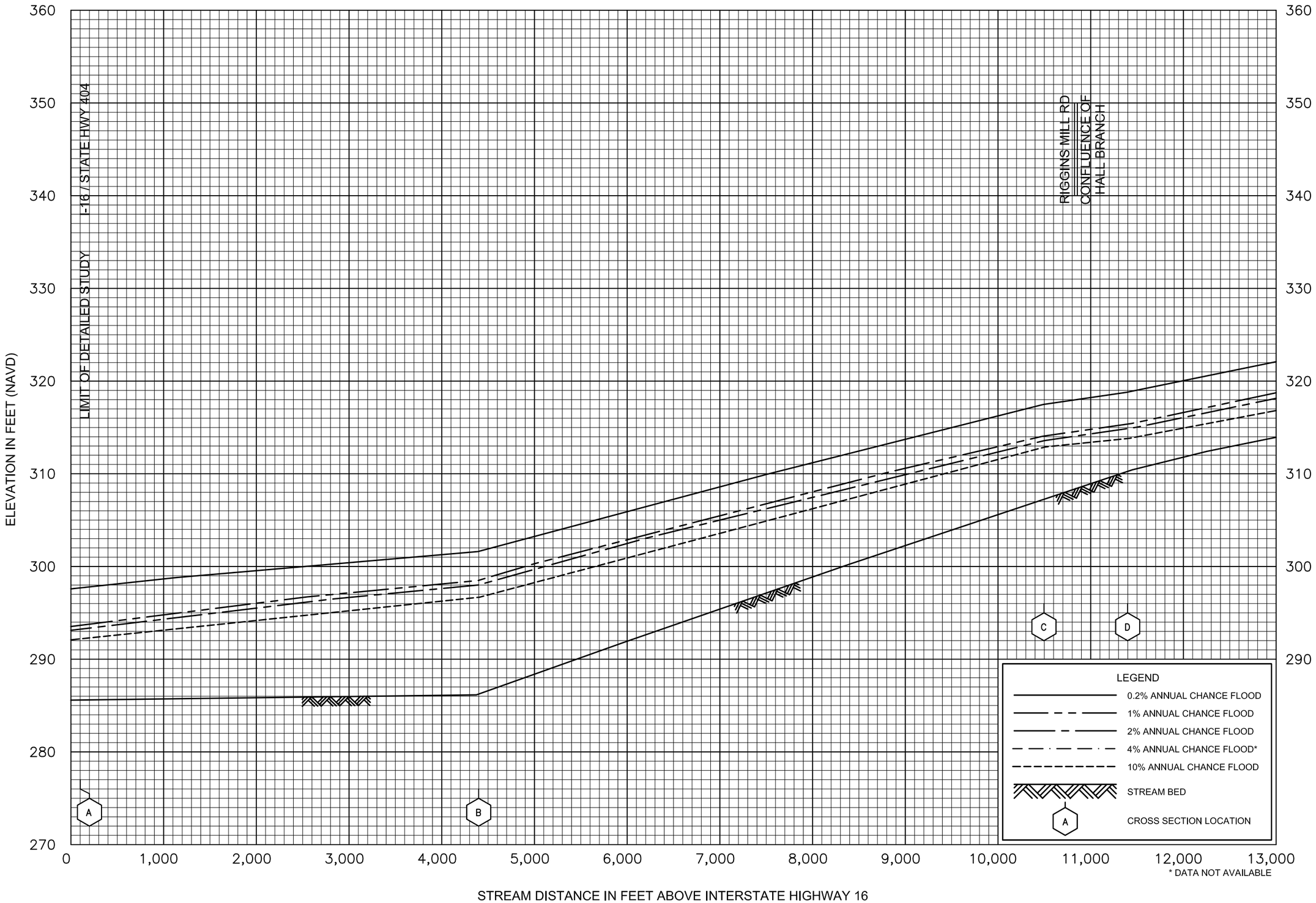

FLOOD PROFILES

STONE CREEK

FEDERAL EMERGENCY MANAGEMENT AGENCY

MACON - BIBB COUNTY, GA

(ALL JURISDICTIONS)

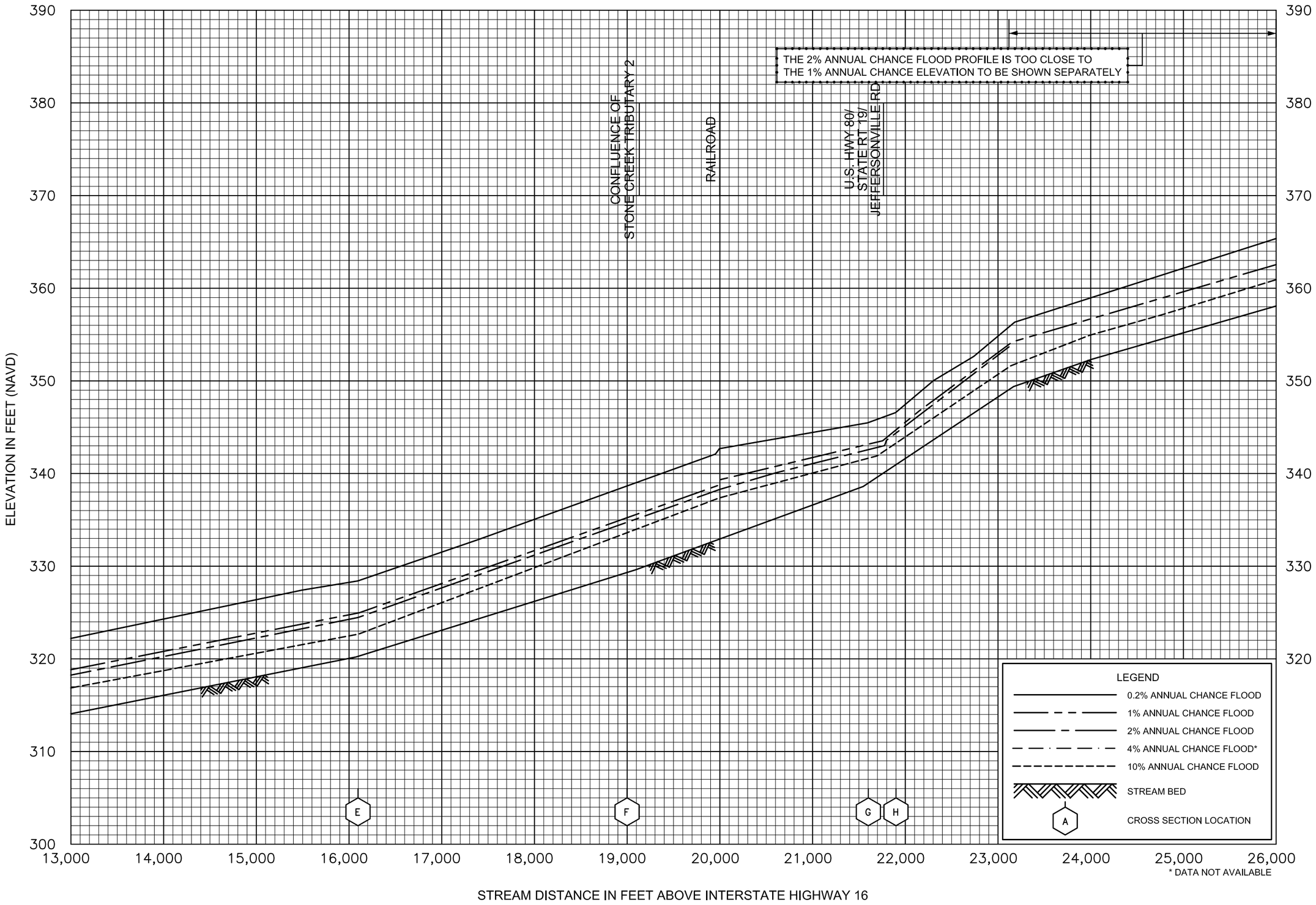

FLOOD PROFILES

STONE CREEK

FEDERAL EMERGENCY MANAGEMENT AGENCY

MACON - BIBB COUNTY, GA

(ALL JURISDICTIONS)

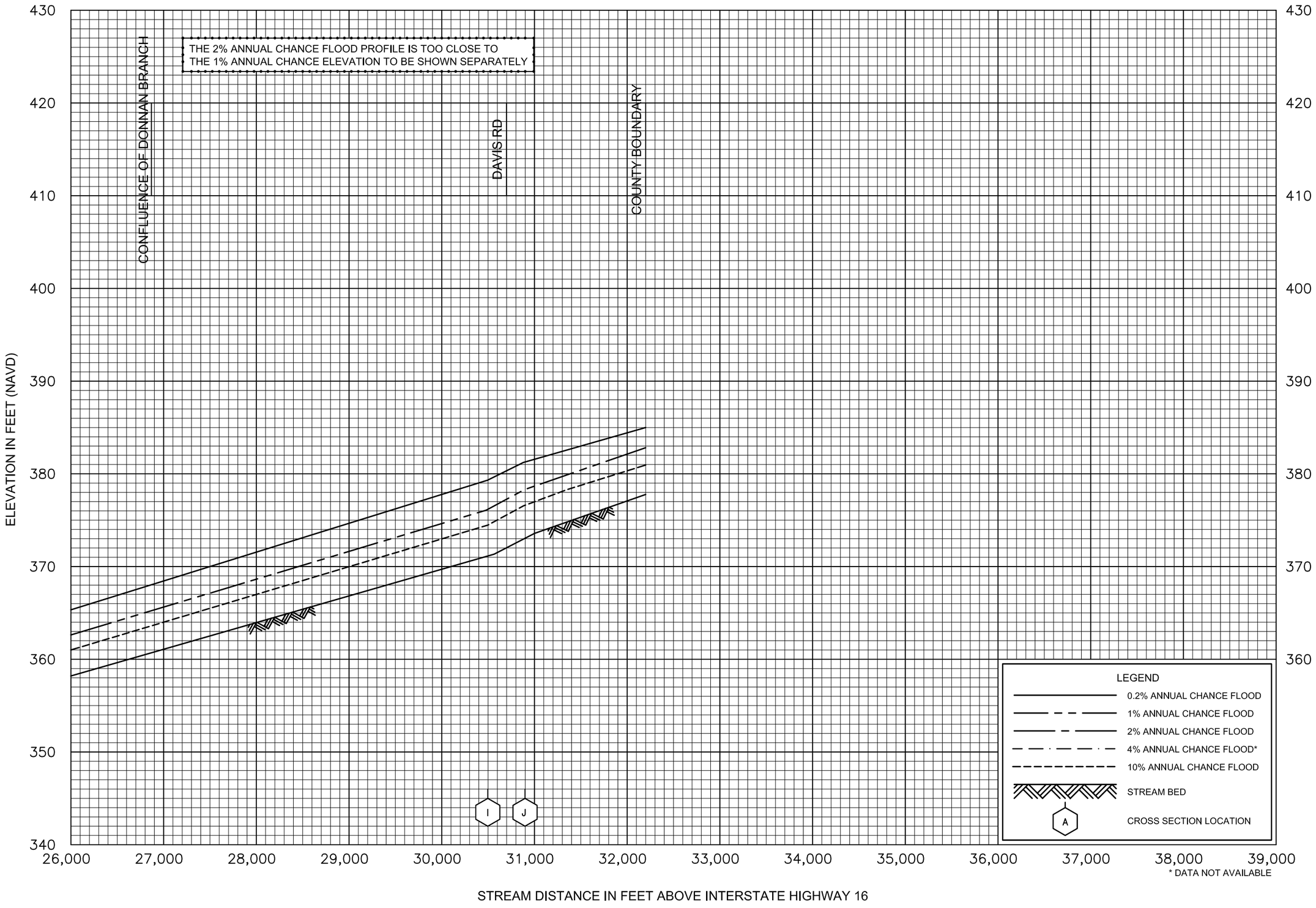

FLOOD PROFILES

STONE CREEK

FEDERAL EMERGENCY MANAGEMENT AGENCY

MACON - BIBB COUNTY, GA

(ALL JURISDICTIONS)

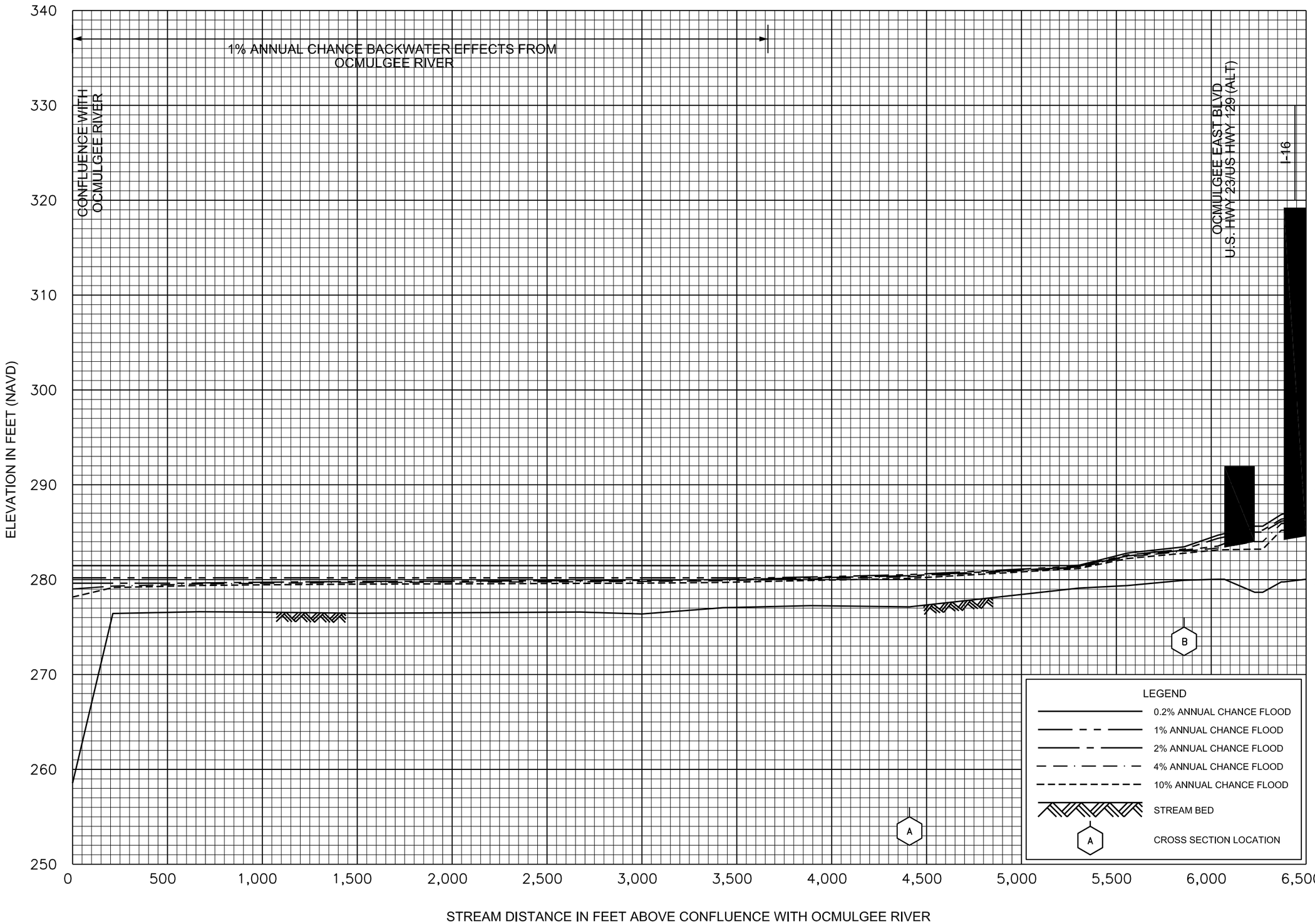

FLOOD PROFILES

SWIFT CREEK

FEDERAL EMERGENCY MANAGEMENT AGENCY

MACON - BIBB COUNTY, GA

(ALL JURISDICTIONS)

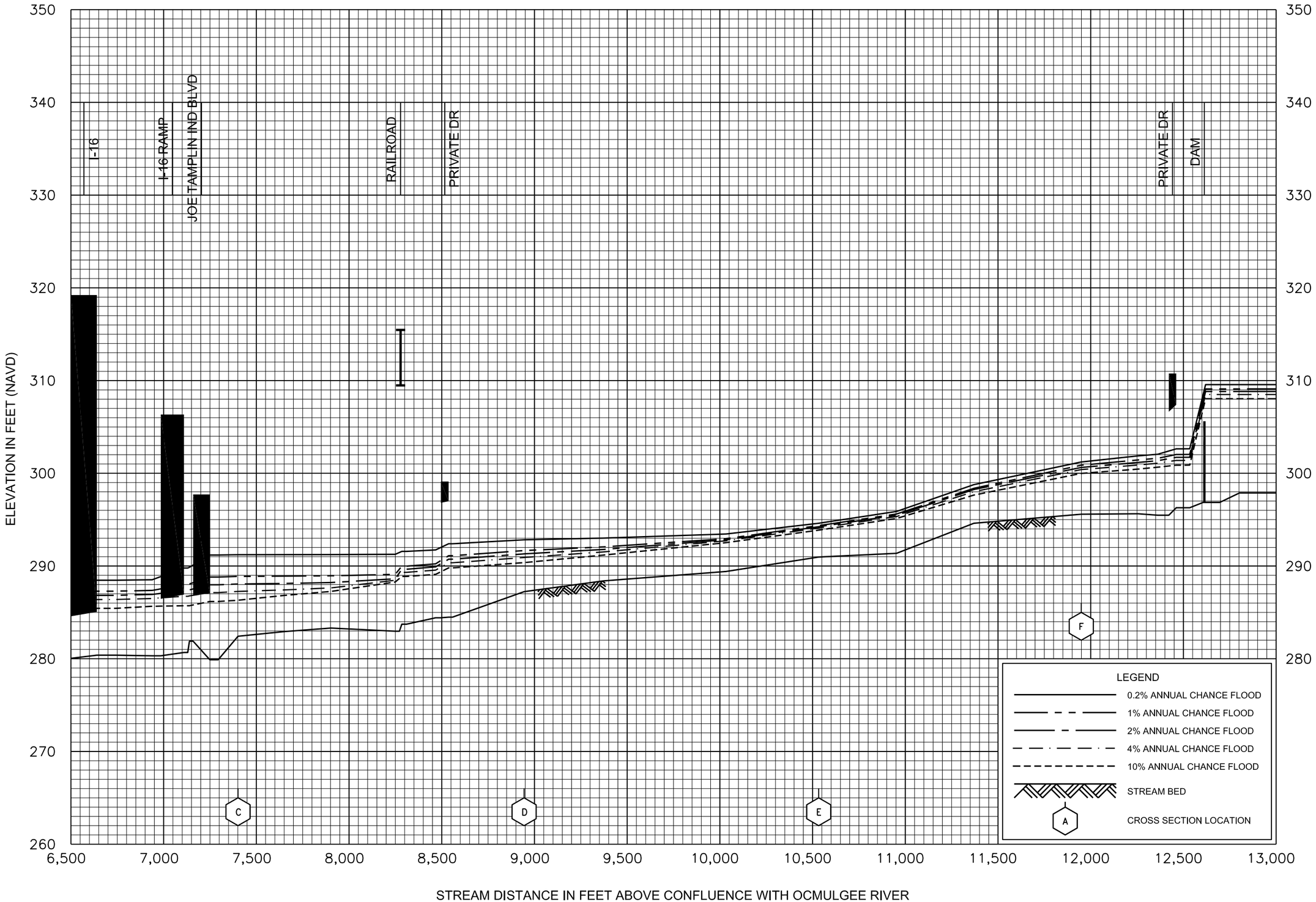

FLOOD PROFILES

SWIFT CREEK

FEDERAL EMERGENCY MANAGEMENT AGENCY

MACON - BIBB COUNTY, GA

(ALL JURISDICTIONS)

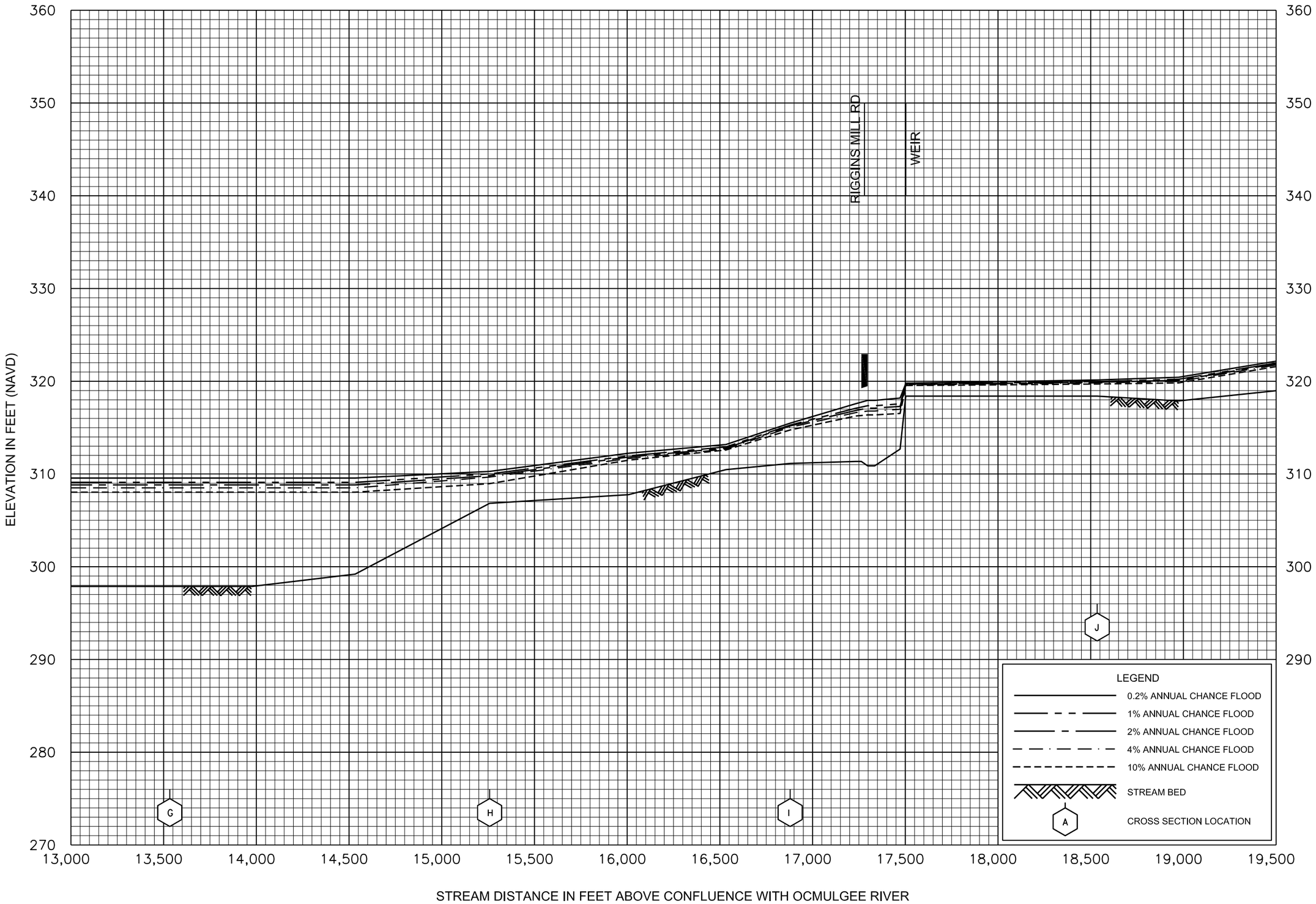

FLOOD PROFILES

SWIFT CREEK

FEDERAL EMERGENCY MANAGEMENT AGENCY

MACON - BIBB COUNTY, GA

(ALL JURISDICTIONS)

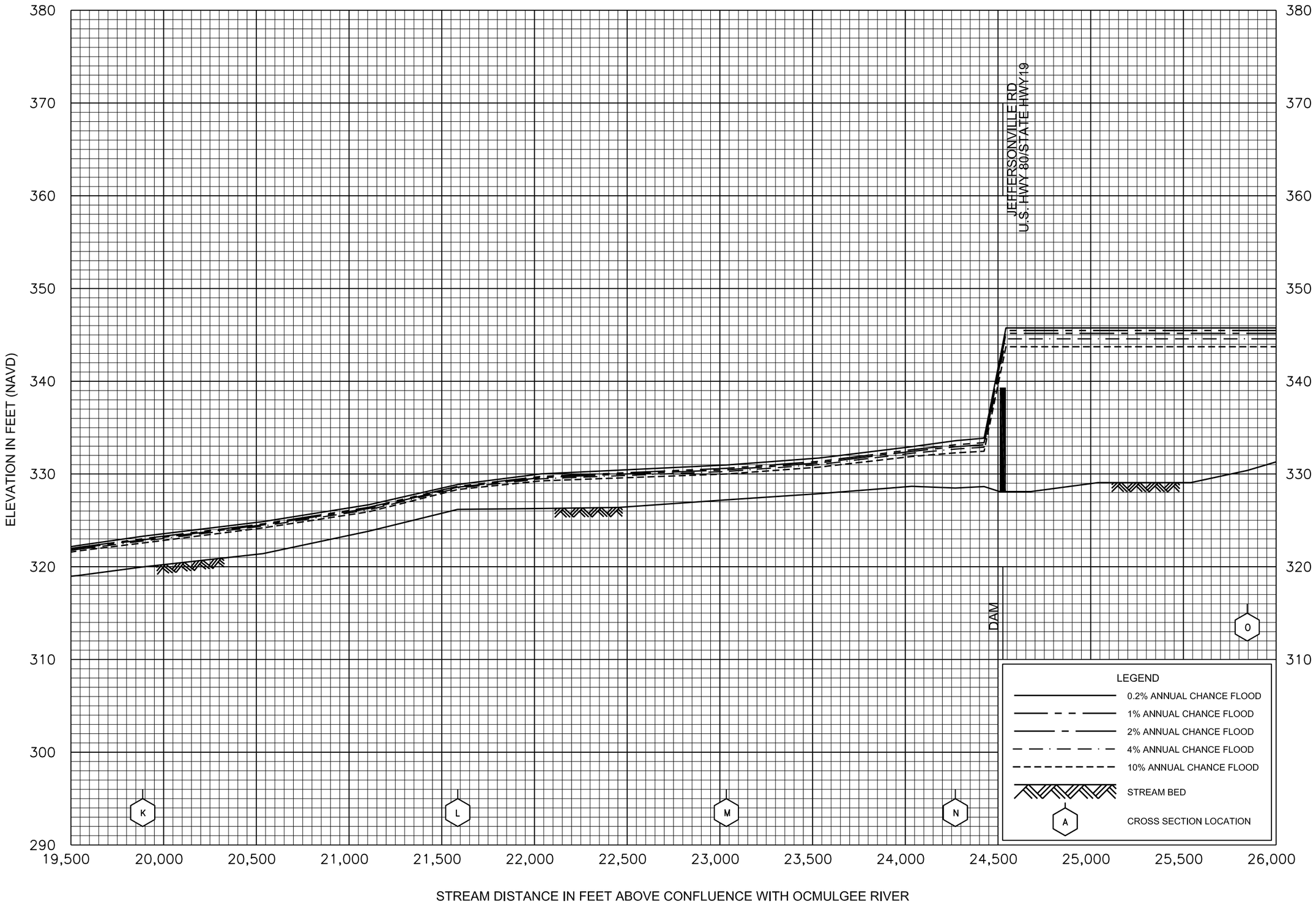

FLOOD PROFILES

SWIFT CREEK

FEDERAL EMERGENCY MANAGEMENT AGENCY

MACON - BIBB COUNTY, GA

(ALL JURISDICTIONS)

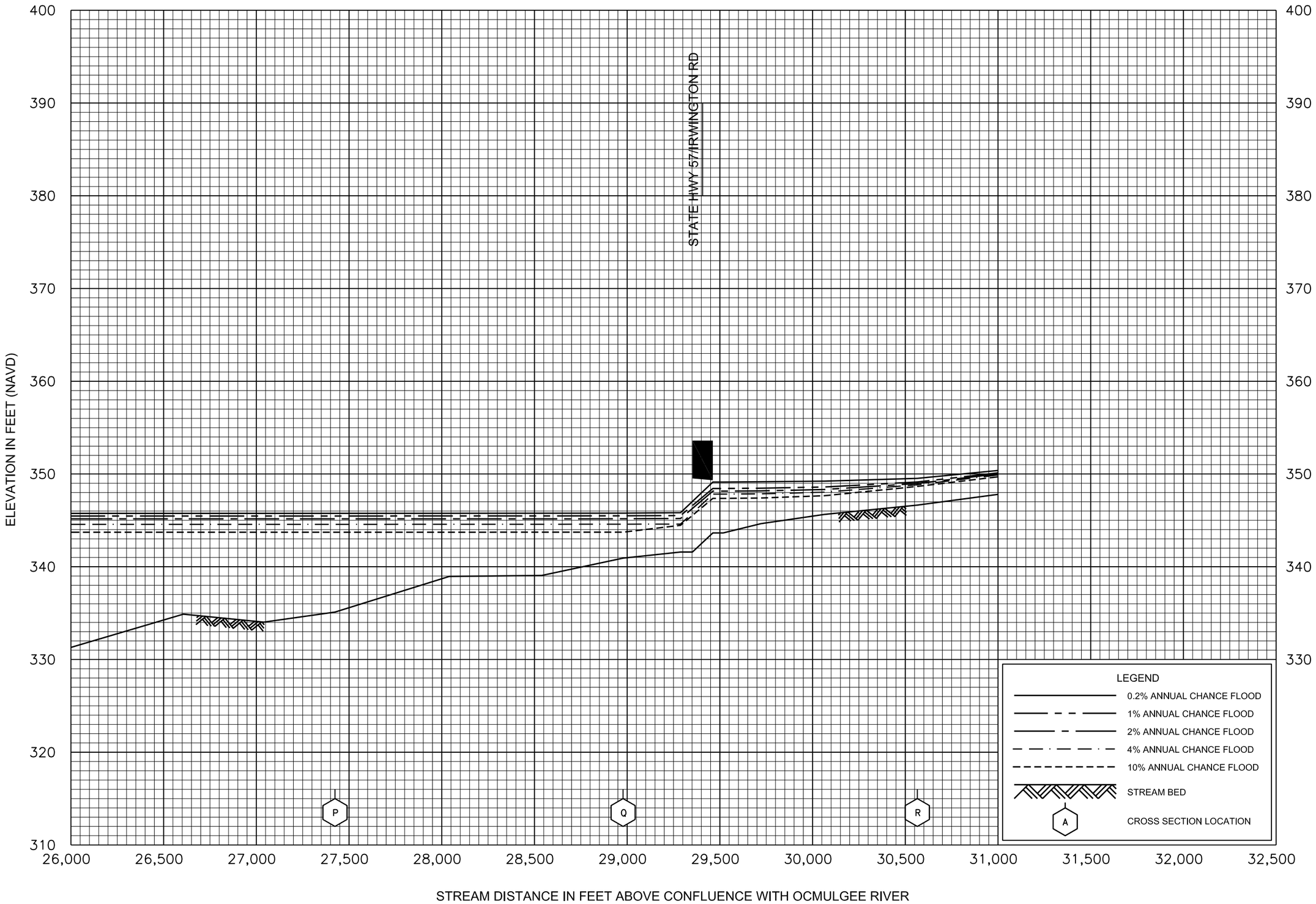

FLOOD PROFILES

SWIFT CREEK

FEDERAL EMERGENCY MANAGEMENT AGENCY

MACON - BIBB COUNTY, GA

(ALL JURISDICTIONS)

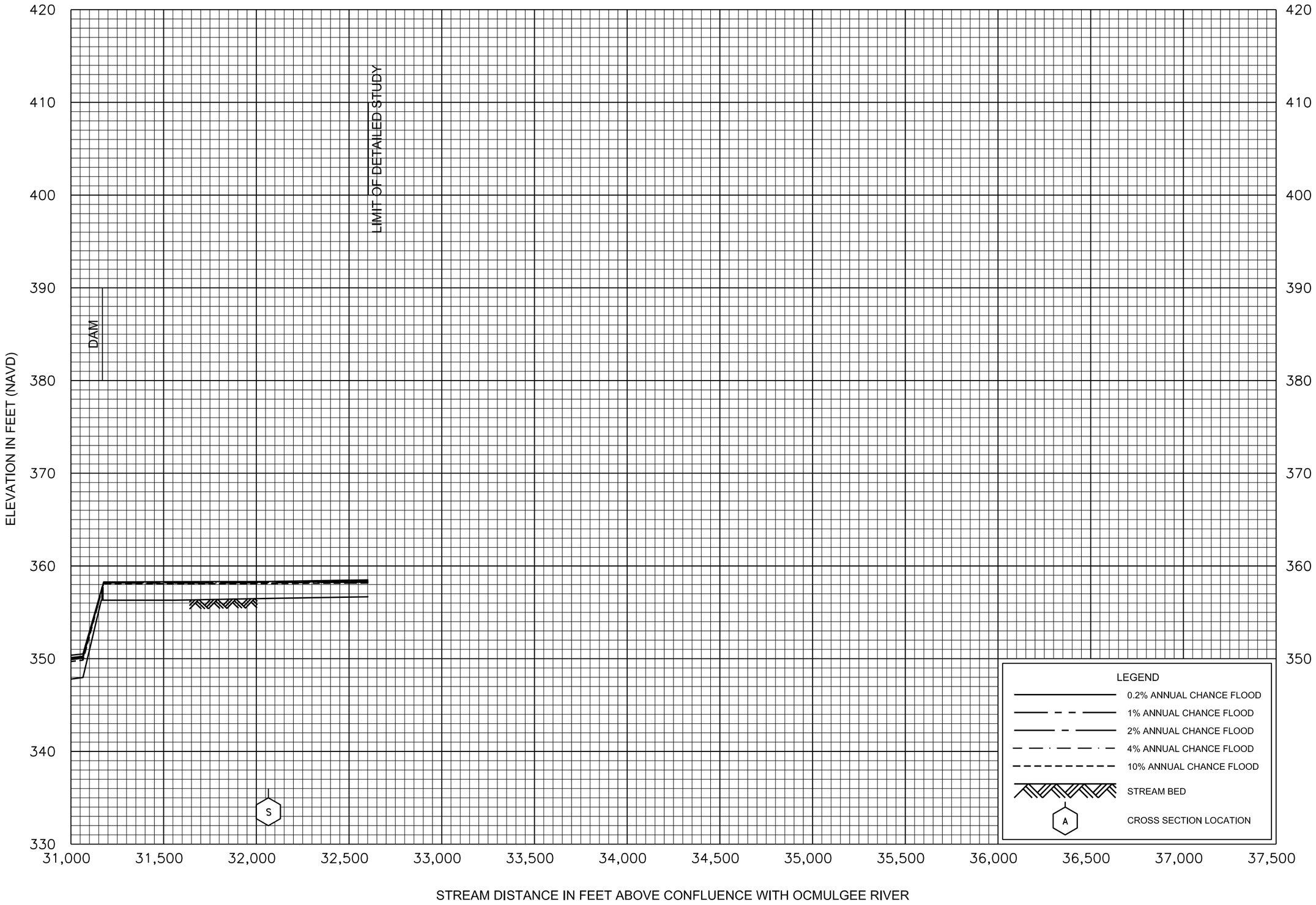

FLOOD PROFILES

SWIFT CREEK

FEDERAL EMERGENCY MANAGEMENT AGENCY

MACON - BIBB COUNTY, GA

(ALL JURISDICTIONS)

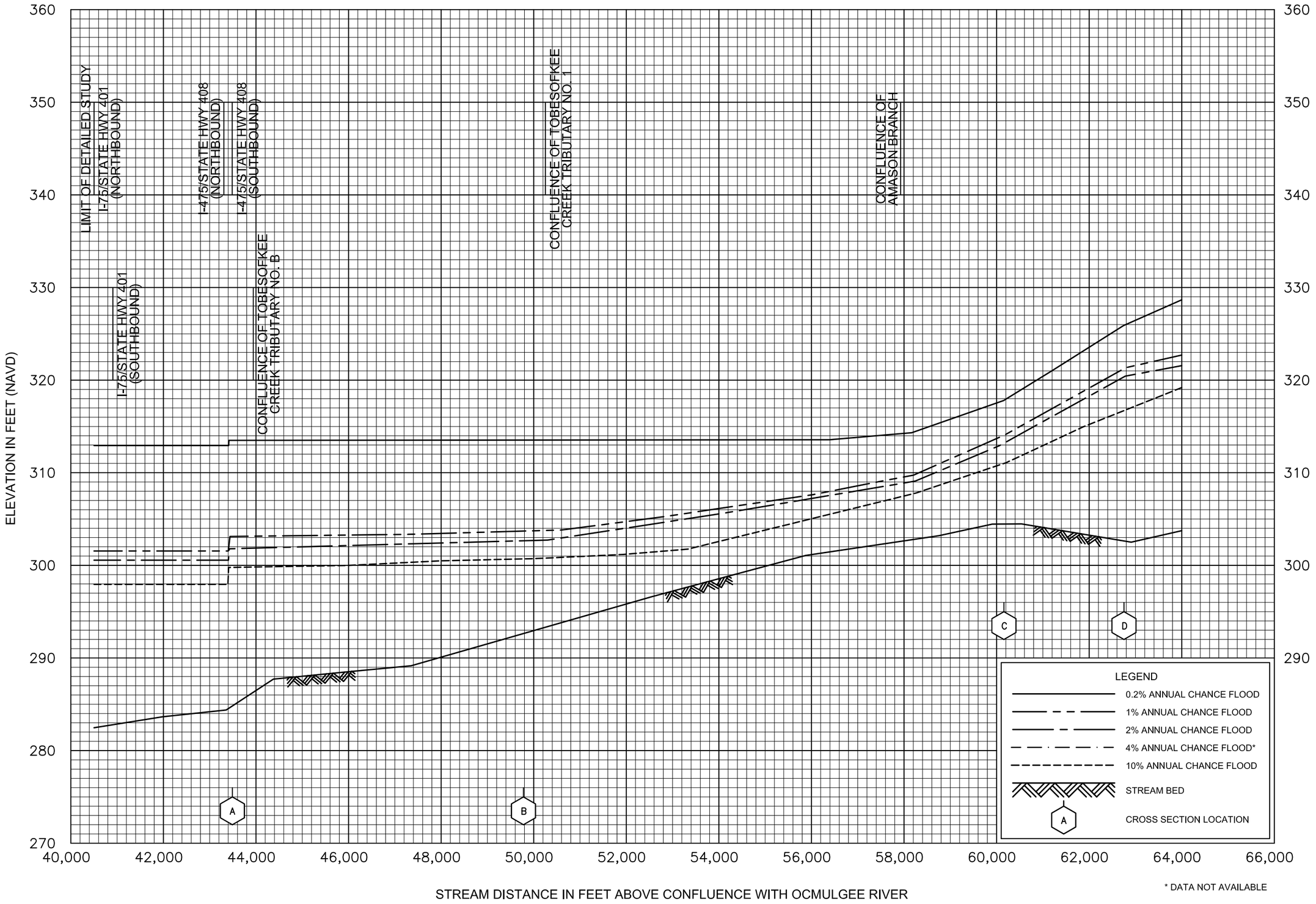

FLOOD PROFILES

TOBESOFKEE CREEK

FEDERAL EMERGENCY MANAGEMENT AGENCY

MACON - BIBB COUNTY, GA

(ALL JURISDICTIONS)



* DATA NOT AVAILABLE

FLOOD PROFILES

TOBESOFKEE CREEK

FEDERAL EMERGENCY MANAGEMENT AGENCY

MACON - BIBB COUNTY, GA

(ALL JURISDICTIONS)

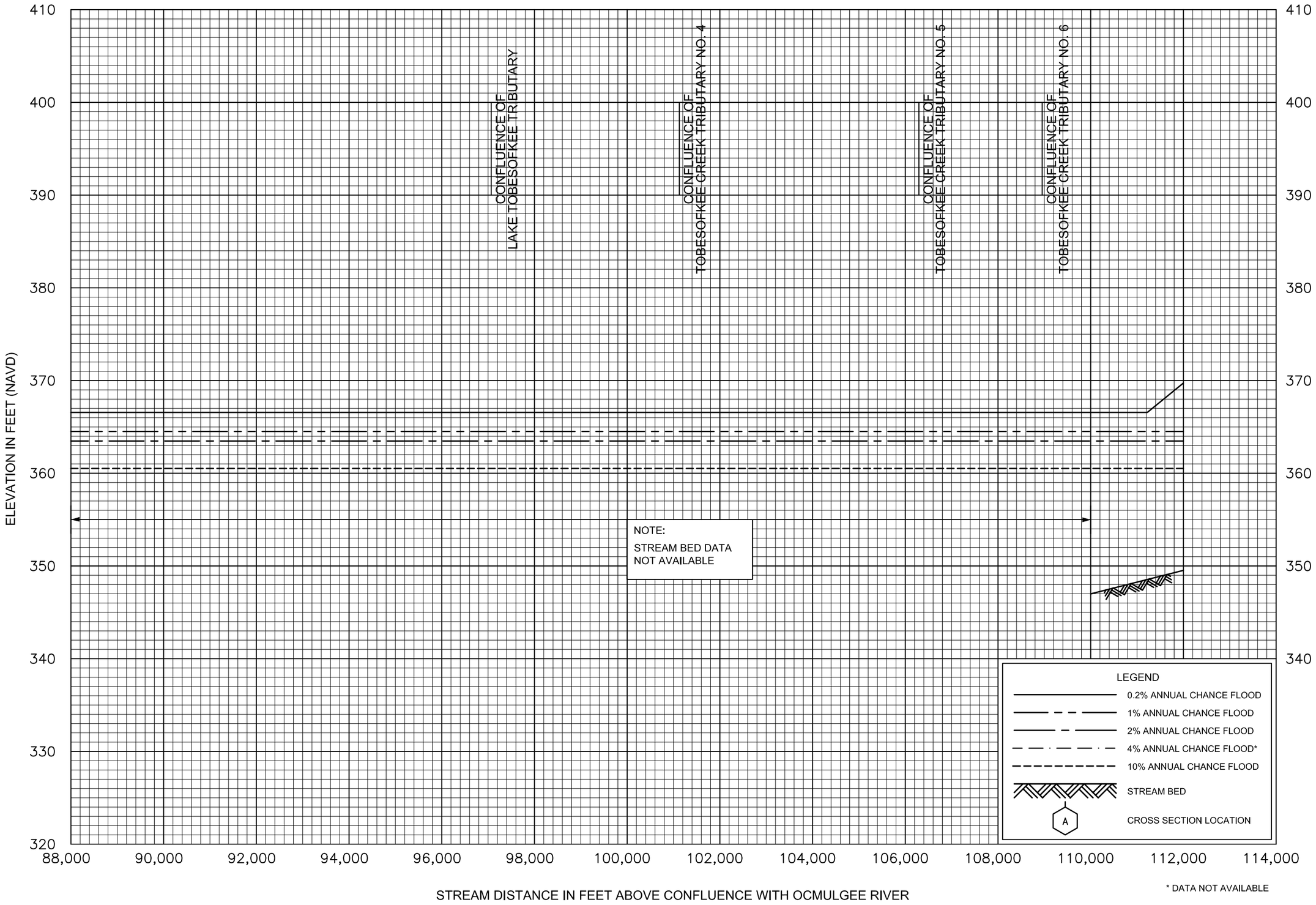

* DATA NOT AVAILABLE

FLOOD PROFILES

TOBESOFKEE CREEK

FEDERAL EMERGENCY MANAGEMENT AGENCY

MACON - BIBB COUNTY, GA

(ALL JURISDICTIONS)



FLOOD PROFILES

TOBESOFKEE CREEK

FEDERAL EMERGENCY MANAGEMENT AGENCY

MACON - BIBB COUNTY, GA

(ALL JURISDICTIONS)

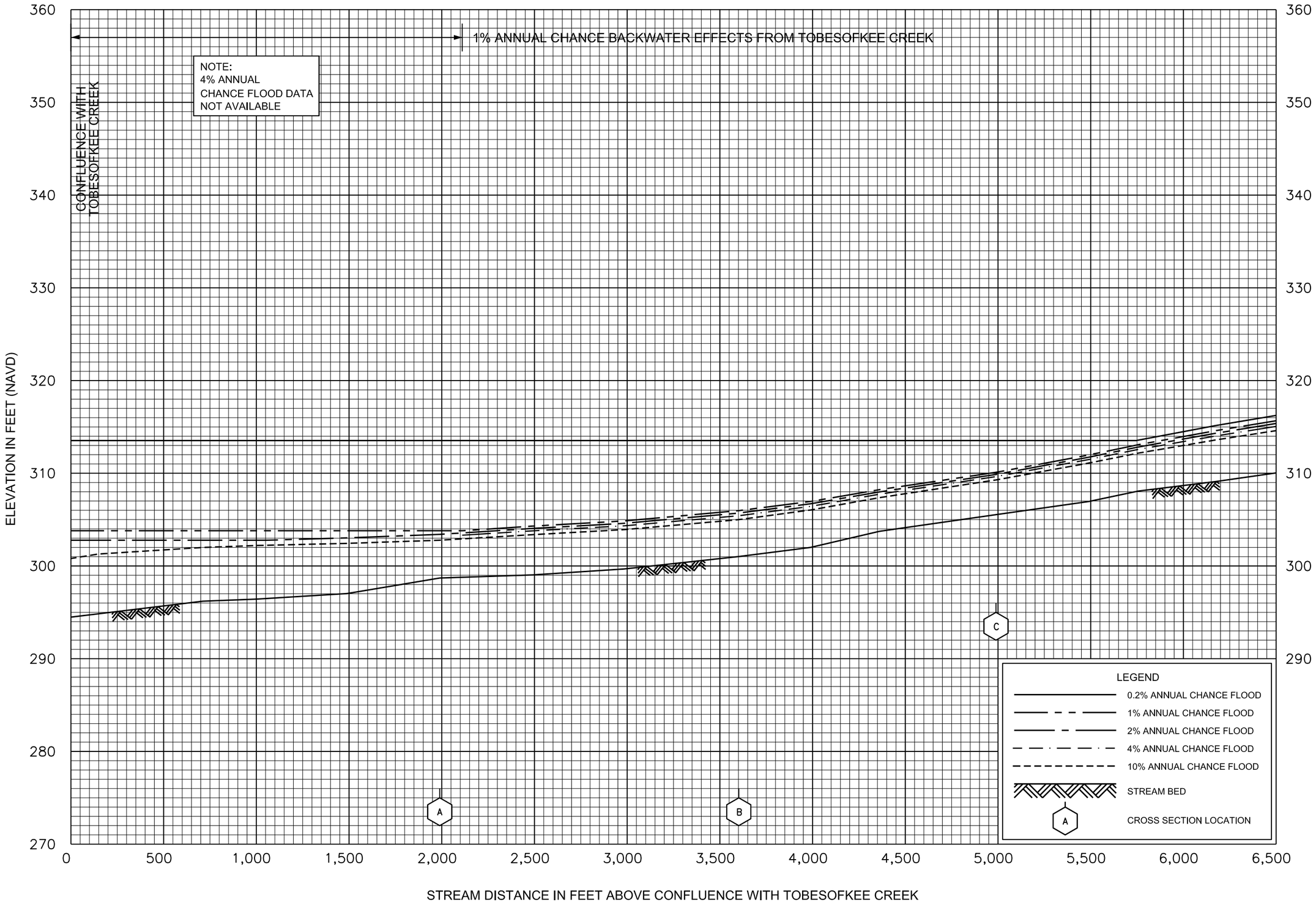

FLOOD PROFILES

TOBESOFKEE CREEK TRIBUTARY NO. 1

FEDERAL EMERGENCY MANAGEMENT AGENCY

MACON - BIBB COUNTY, GA

(ALL JURISDICTIONS)

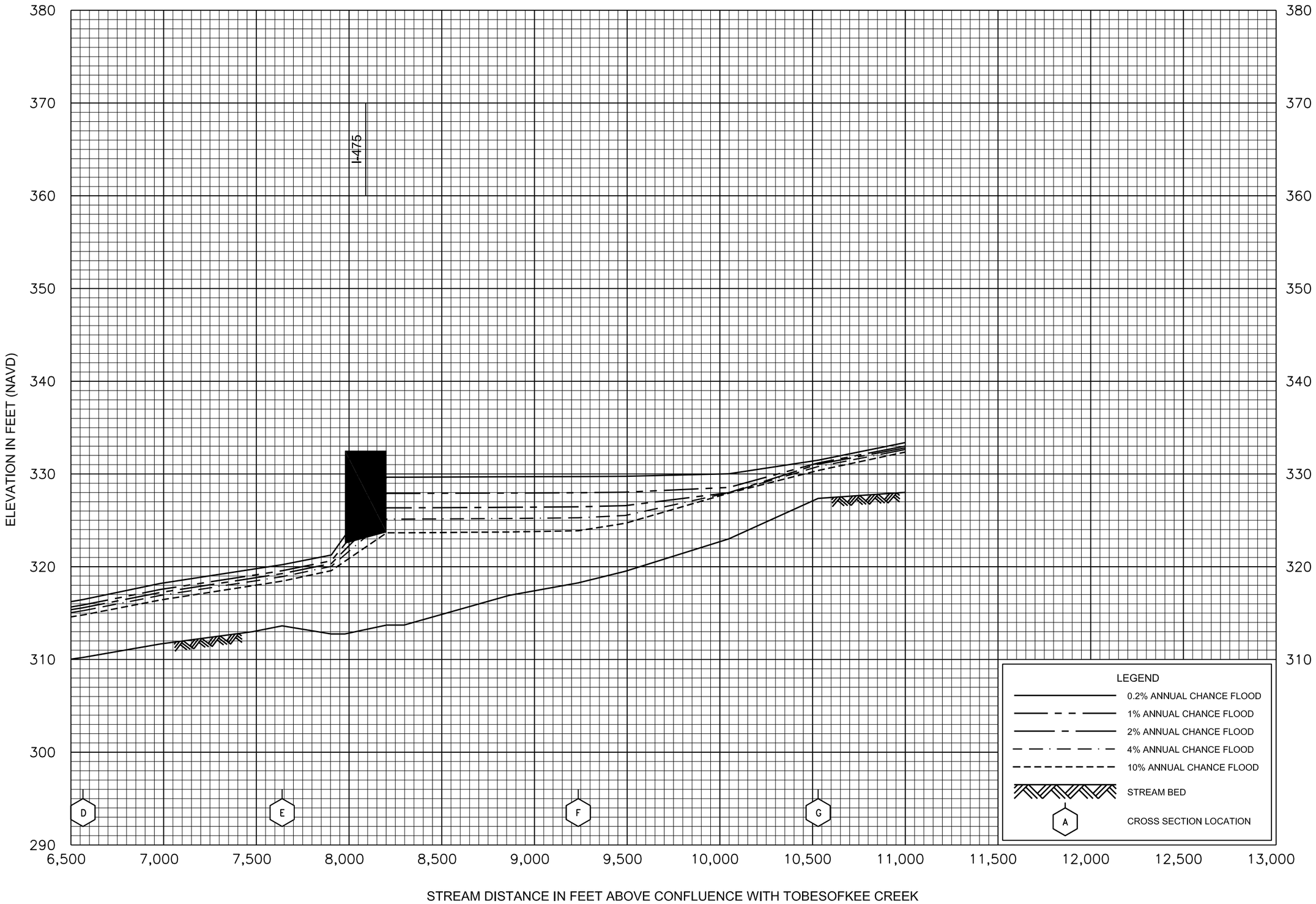

FLOOD PROFILES

TOBESOFKEE CREEK TRIBUTARY NO. 1

FEDERAL EMERGENCY MANAGEMENT AGENCY

MACON - BIBB COUNTY, GA

(ALL JURISDICTIONS)

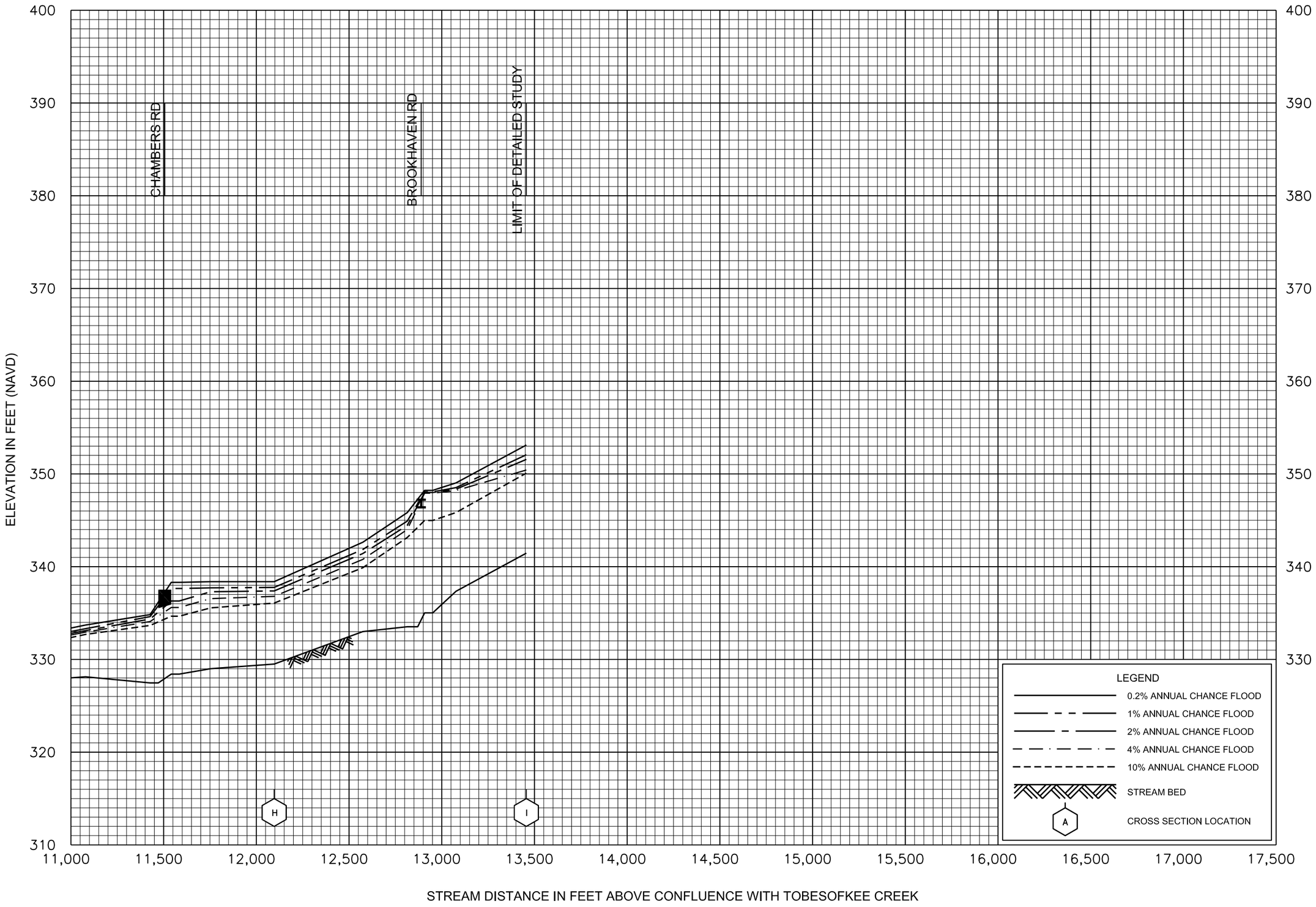

FLOOD PROFILES

TOBESOFKEE CREEK TRIBUTARY NO. 1

FEDERAL EMERGENCY MANAGEMENT AGENCY

MACON - BIBB COUNTY, GA

(ALL JURISDICTIONS)

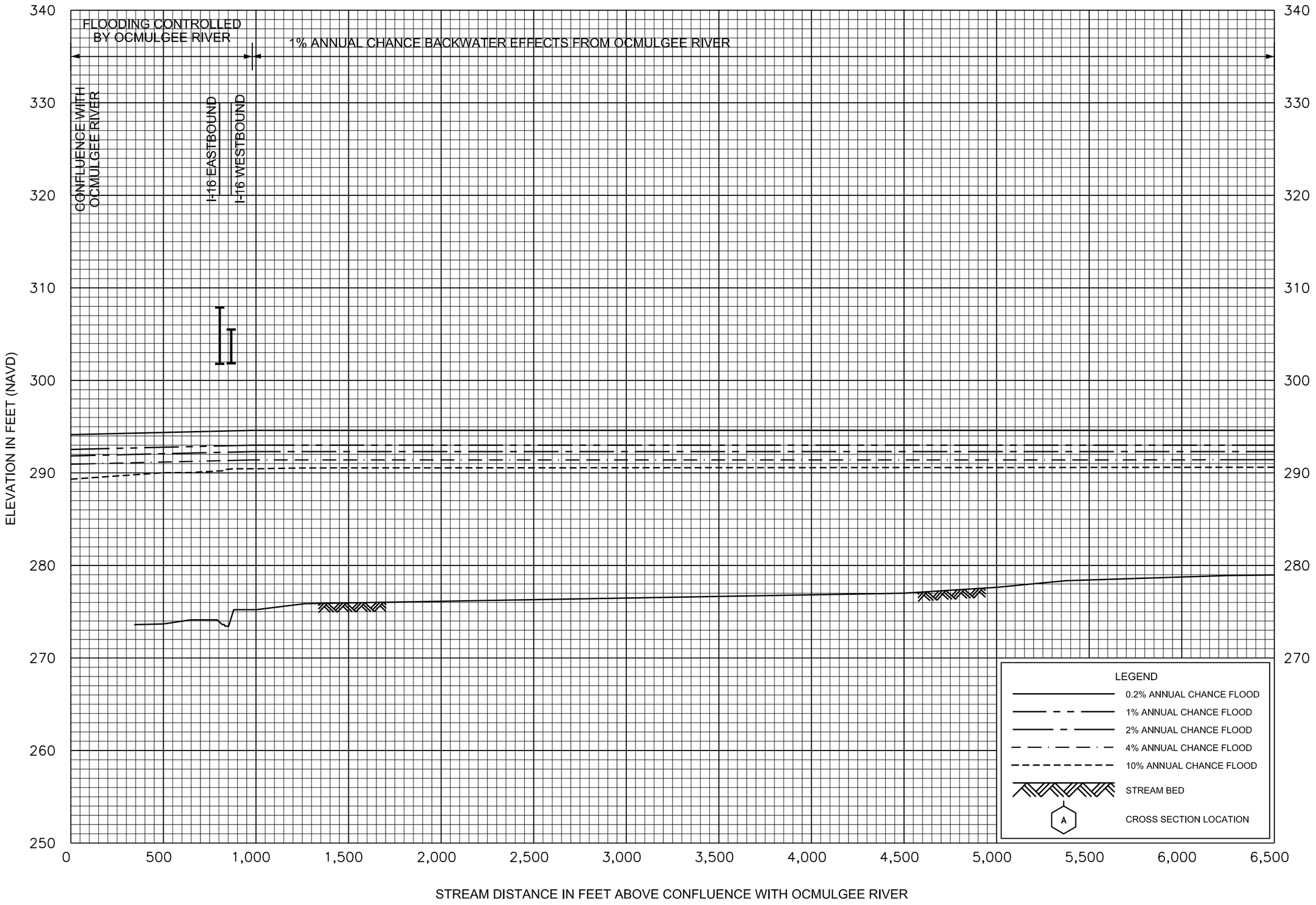

FLOOD PROFILES

WALNUT CREEK

FEDERAL EMERGENCY MANAGEMENT AGENCY

MACON - BIBB COUNTY, GA

(ALL JURISDICTIONS)



FLOOD PROFILES

WALNUT CREEK

FEDERAL EMERGENCY MANAGEMENT AGENCY

MACON - BIBB COUNTY, GA

(ALL JURISDICTIONS)

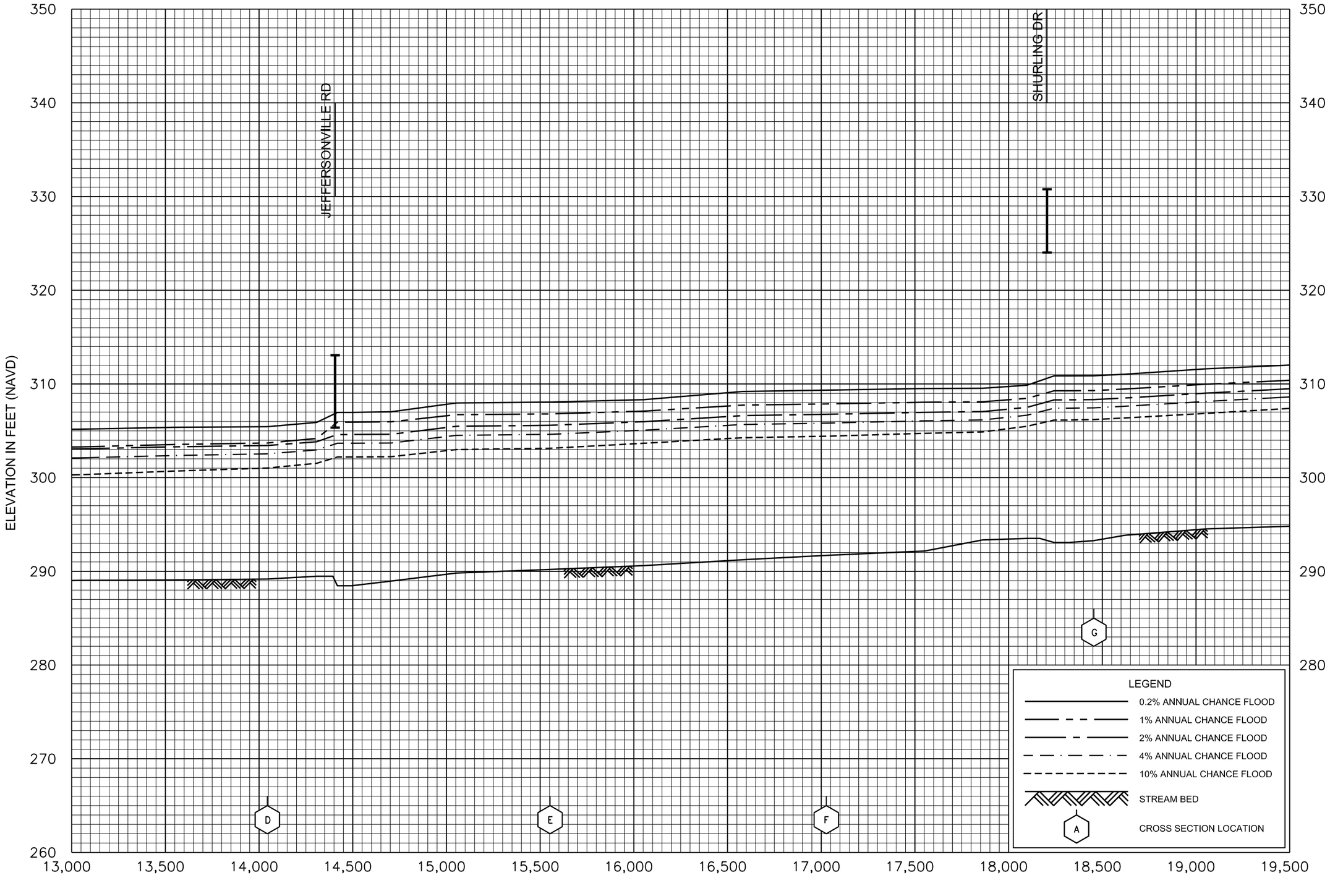

FLOOD PROFILES

WALNUT CREEK

FEDERAL EMERGENCY MANAGEMENT AGENCY

MACON - BIBB COUNTY, GA

(ALL JURISDICTIONS)

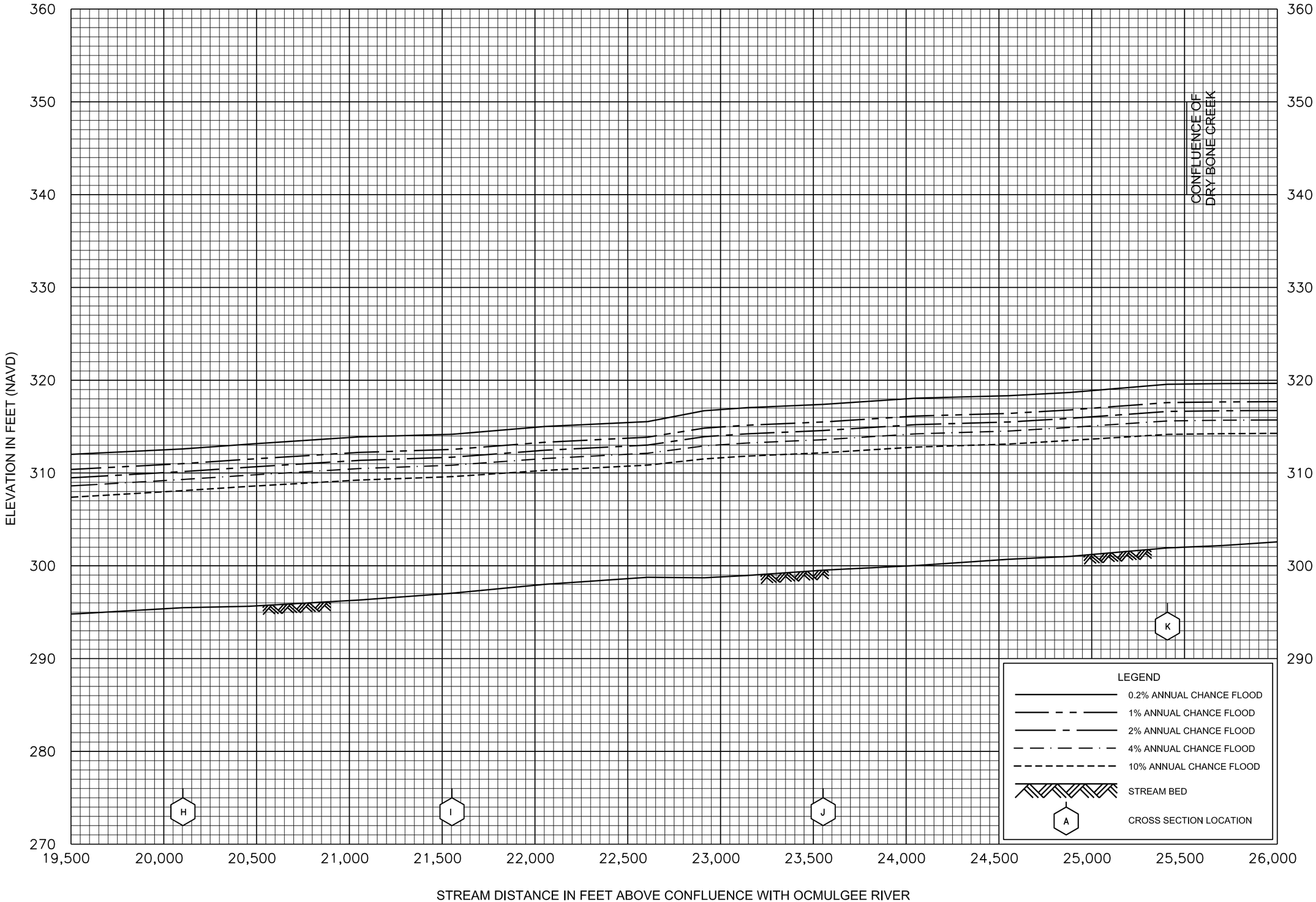

FLOOD PROFILES

WALNUT CREEK

FEDERAL EMERGENCY MANAGEMENT AGENCY

MACON - BIBB COUNTY, GA

(ALL JURISDICTIONS)



FLOOD PROFILES

WALNUT CREEK

FEDERAL EMERGENCY MANAGEMENT AGENCY

MACON - BIBB COUNTY, GA

(ALL JURISDICTIONS)

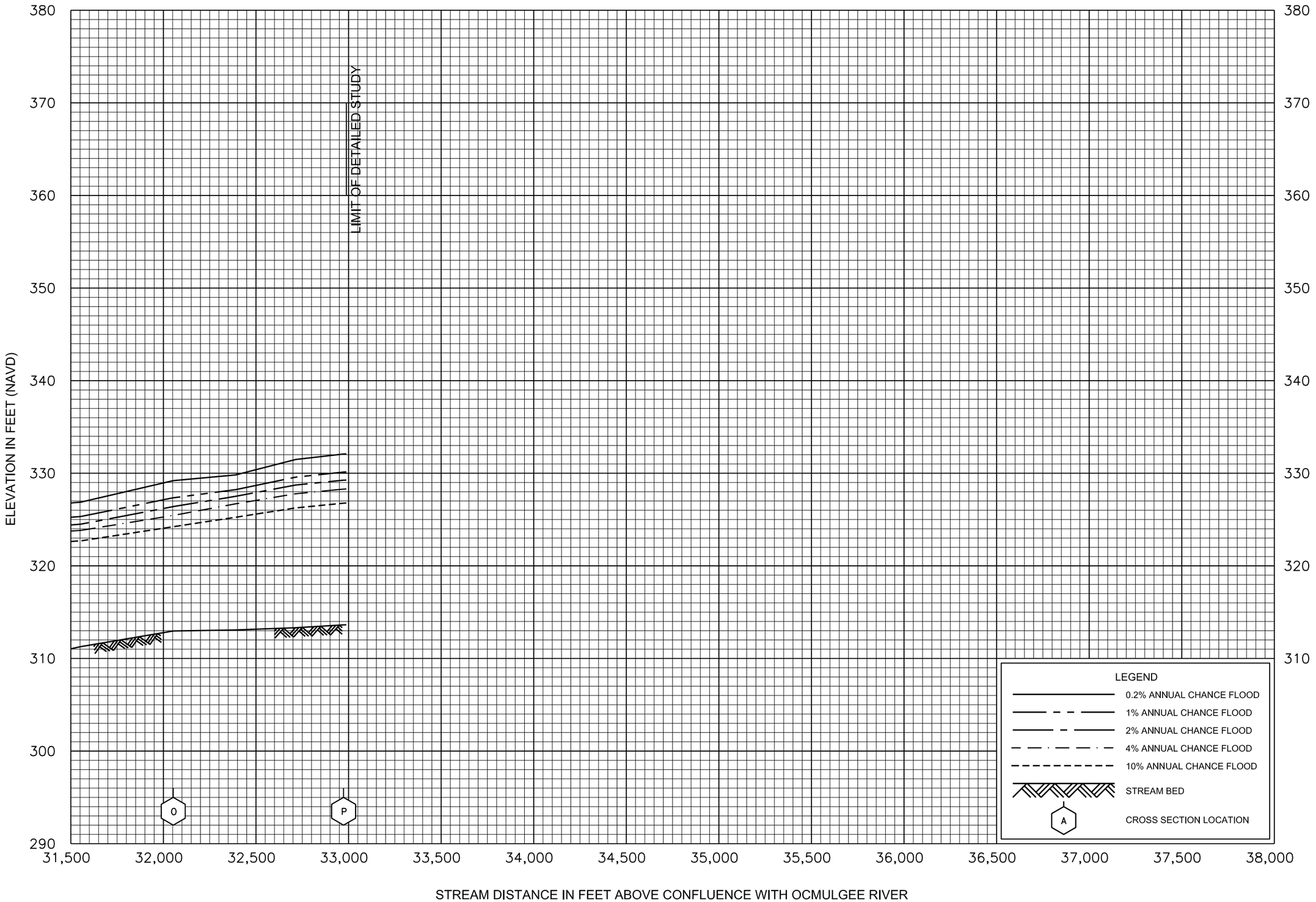

FLOOD PROFILES

WALNUT CREEK

FEDERAL EMERGENCY MANAGEMENT AGENCY

MACON - BIBB COUNTY, GA

(ALL JURISDICTIONS)

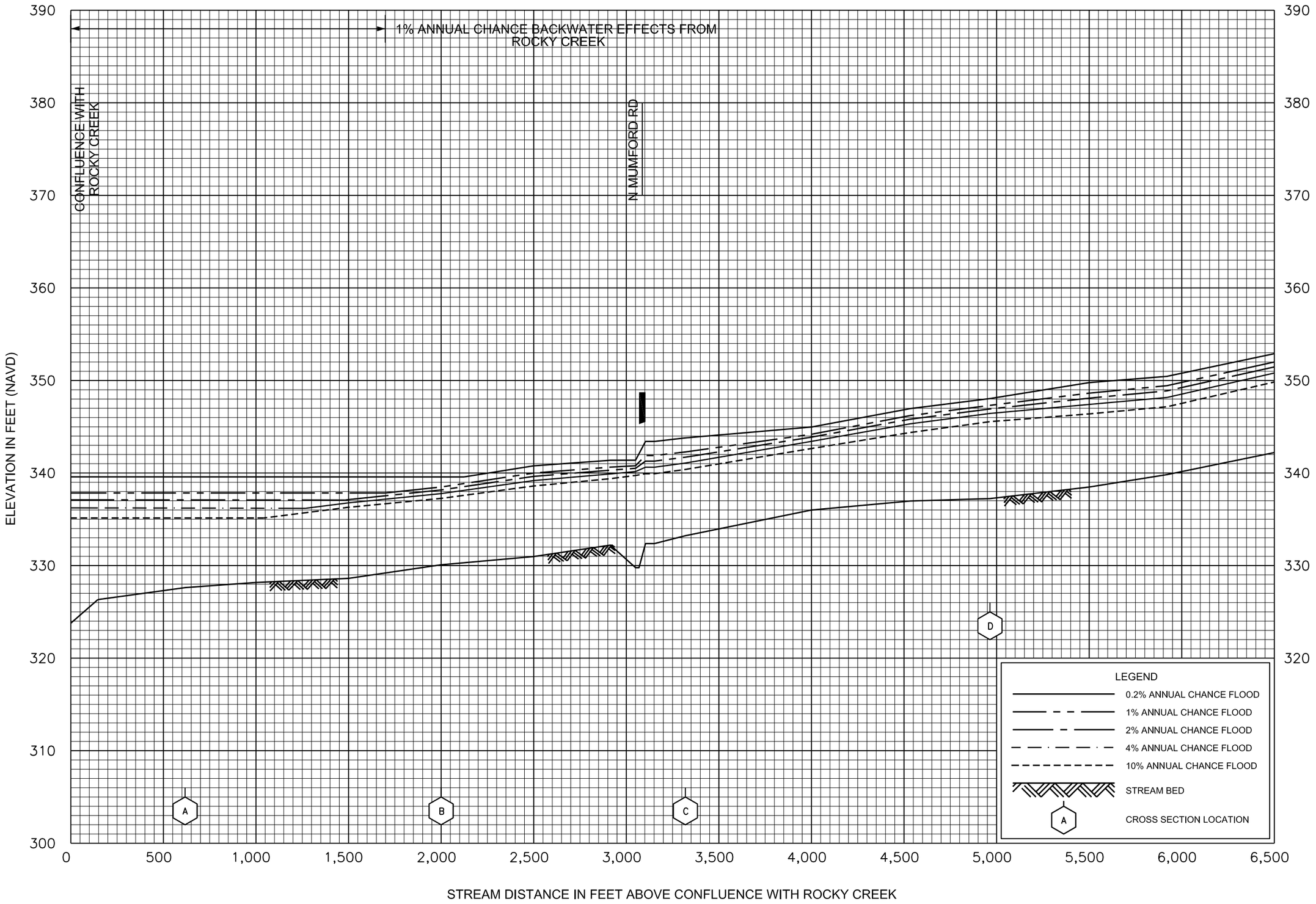

FLOOD PROFILES

WOLF CREEK

FEDERAL EMERGENCY MANAGEMENT AGENCY

MACON - BIBB COUNTY, GA

(ALL JURISDICTIONS)

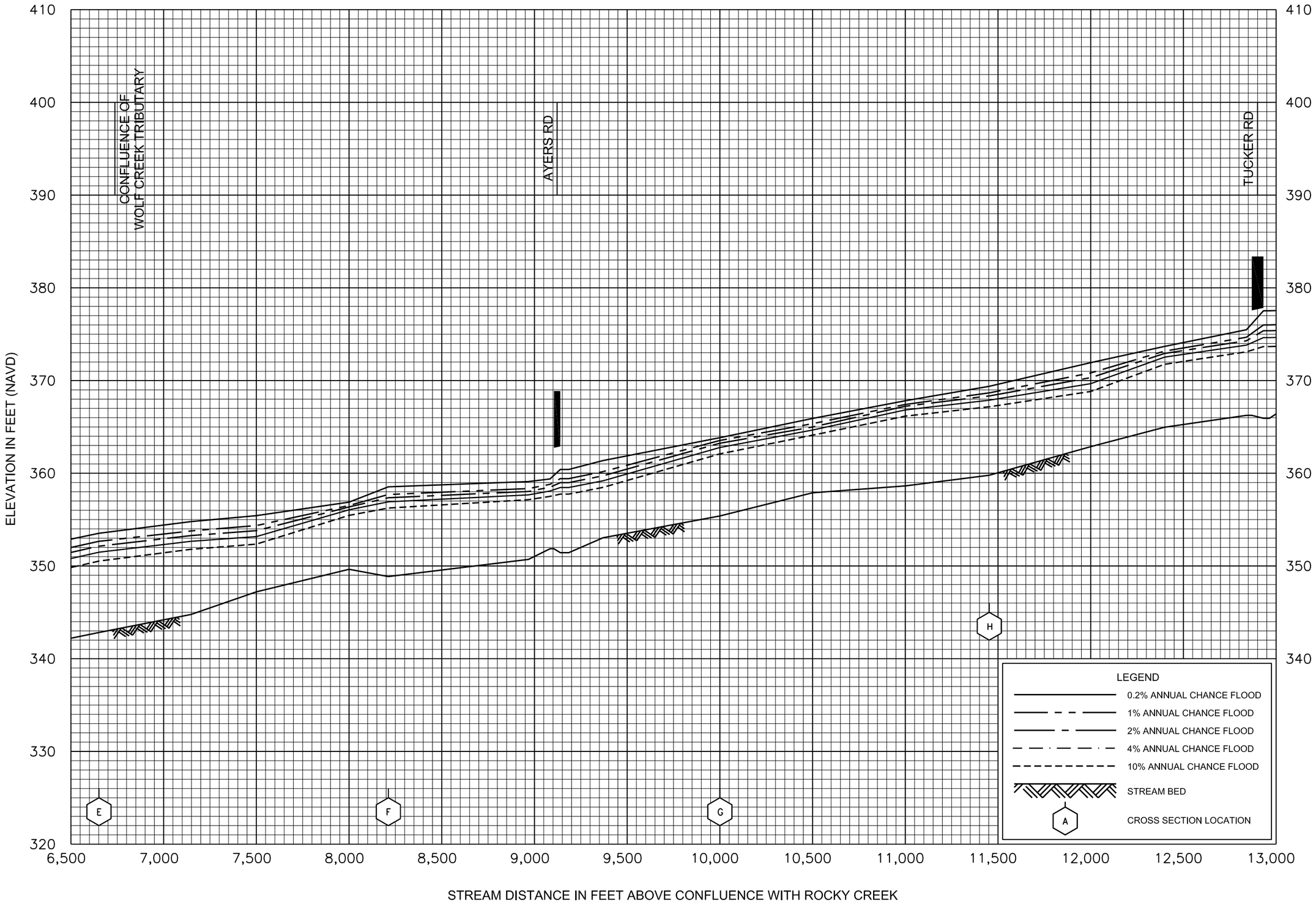

FLOOD PROFILES

WOLF CREEK

FEDERAL EMERGENCY MANAGEMENT AGENCY

MACON - BIBB COUNTY, GA

(ALL JURISDICTIONS)

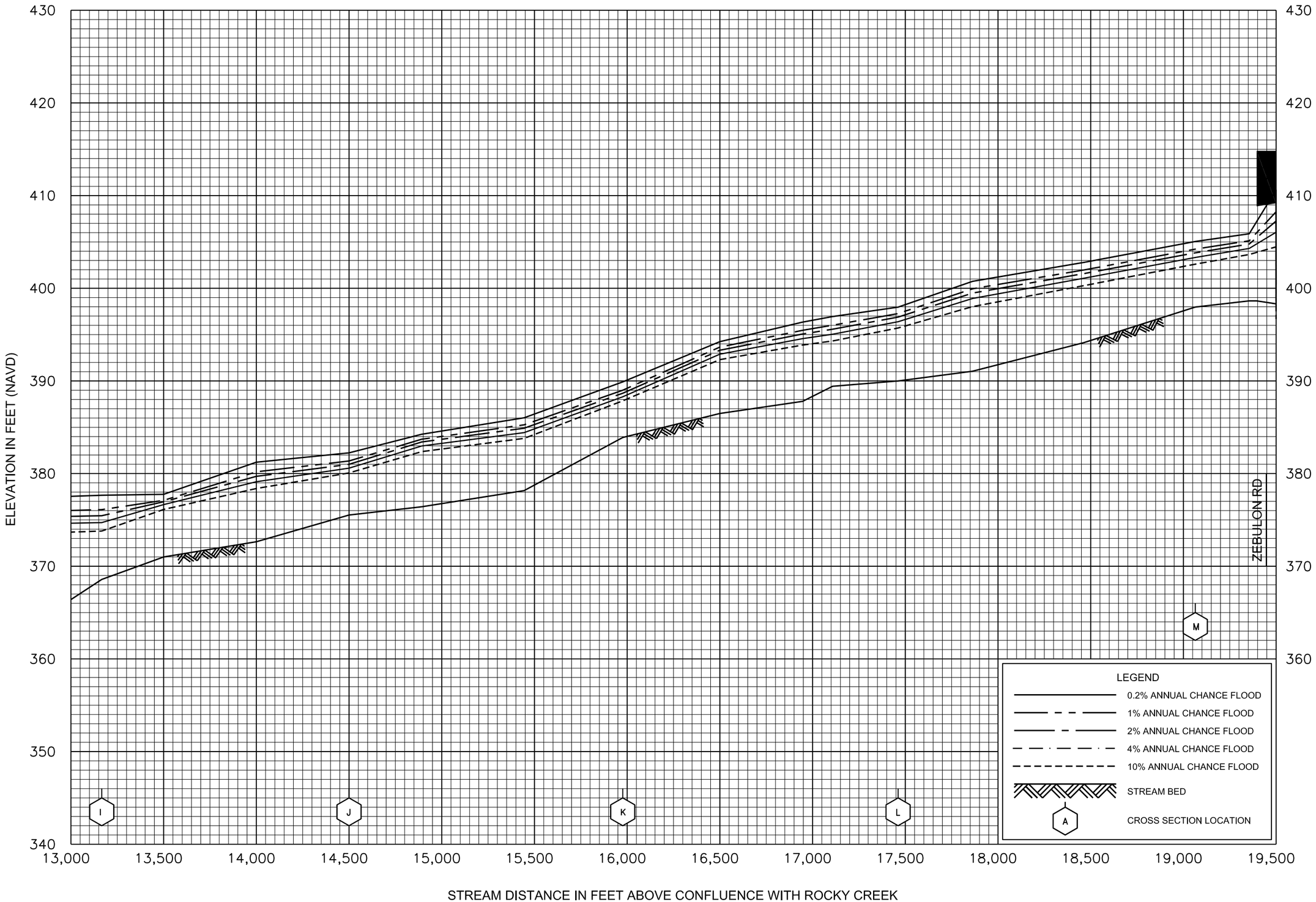

FLOOD PROFILES

WOLF CREEK

FEDERAL EMERGENCY MANAGEMENT AGENCY

MACON - BIBB COUNTY, GA

(ALL JURISDICTIONS)

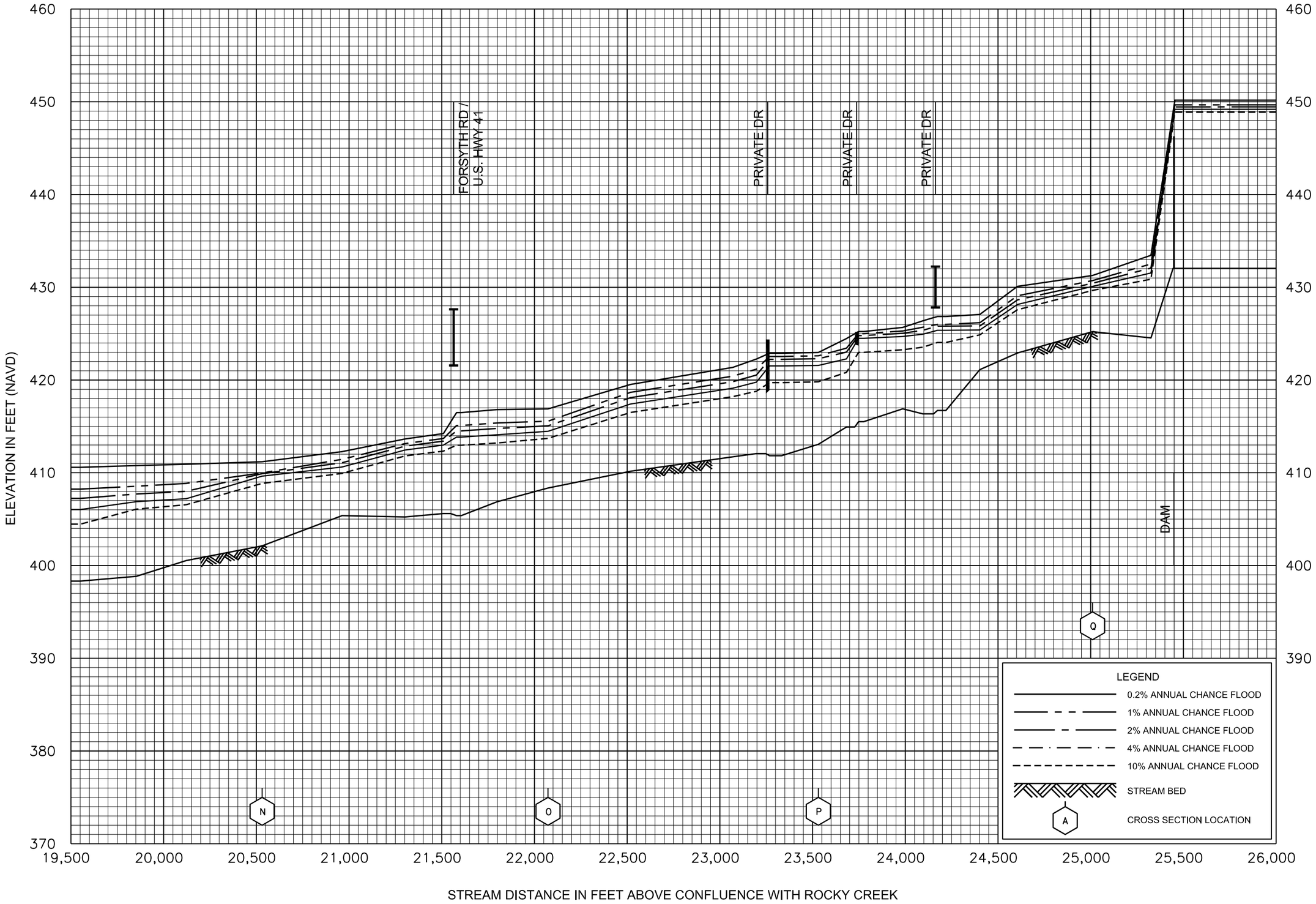

FLOOD PROFILES

WOLF CREEK

FEDERAL EMERGENCY MANAGEMENT AGENCY

MACON - BIBB COUNTY, GA

(ALL JURISDICTIONS)

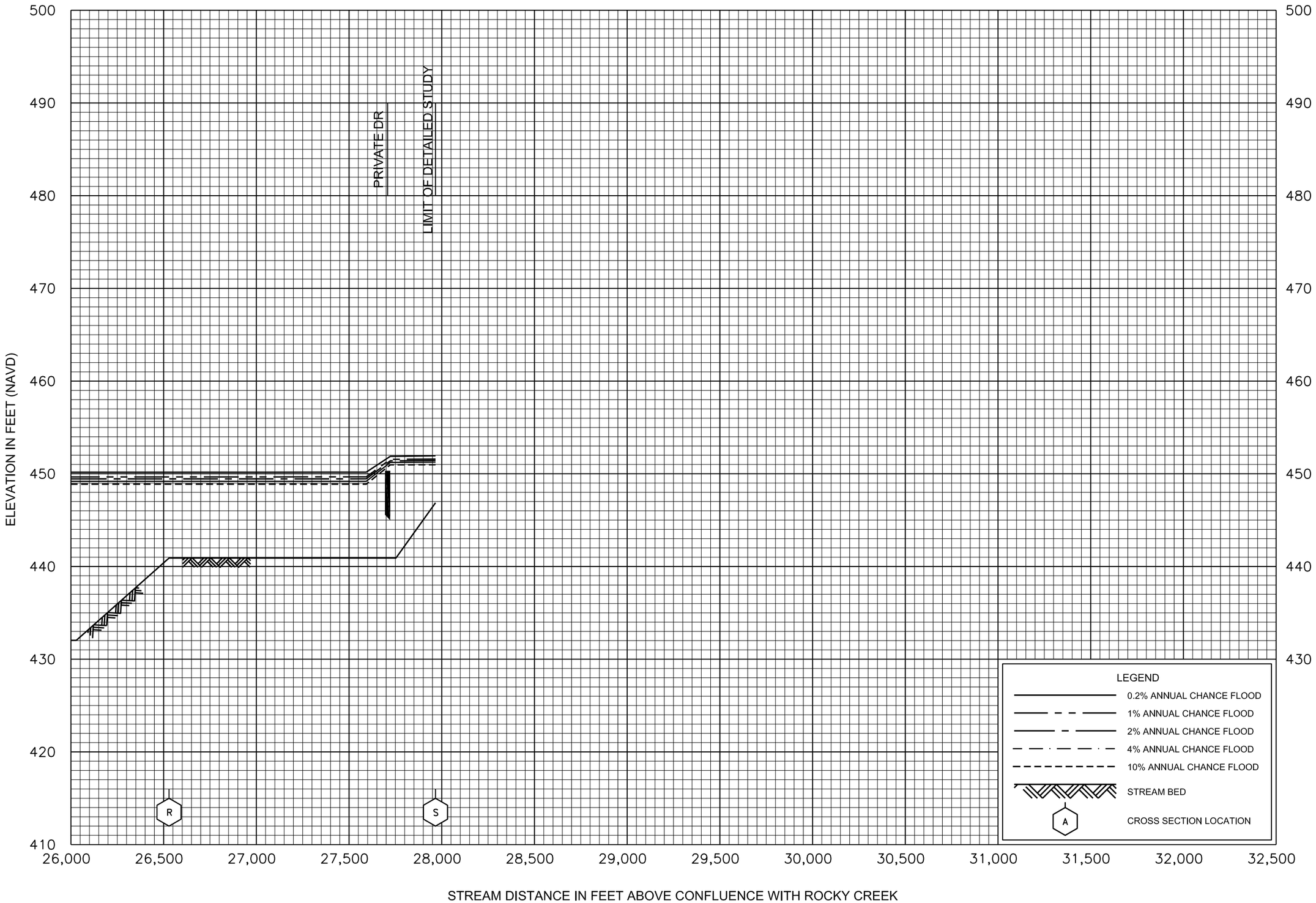

FLOOD PROFILES

WOLF CREEK

FEDERAL EMERGENCY MANAGEMENT AGENCY

MACON - BIBB COUNTY, GA

(ALL JURISDICTIONS)