FLOOD INSURANCE STUDY

FEDERAL EMERGENCY MANAGEMENT AGENCY

VOLUME 2 OF 4

CAMDEN COUNTY, GEORGIA

AND INCORPORATED AREAS

COMMUNITY NAME	COMMUNITY NUMBER
CAMDEN COUNTY, UNINCORPORATED AREAS	130262
KINGSLAND, CITY OF	130238
ST. MARYS, CITY OF	130027
WOODBINE, CITY OF	130241

FEMA

REVISED:

PRELIMINARY 12/15/2015

FLOOD INSURANCE STUDY NUMBER
13039CV002B

Version Number 2.3.2.1

TABLE OF CONTENTS
Volume 1

		Page
SECTION 1.0 – INTRODUCTION		**1**
1.1	The National Flood Insurance Program	1
1.2	Purpose of this Flood Insurance Study Report	2
1.3	Jurisdictions Included in the Flood Insurance Study Project	2
1.4	Considerations for using this Flood Insurance Study Report	6
SECTION 2.0 – FLOODPLAIN MANAGEMENT APPLICATIONS		**16**
2.1	Floodplain Boundaries	16
2.2	Floodways	23
2.3	Base Flood Elevations	24
2.4	Non-Encroachment Zones	24
2.5	Coastal Flood Hazard Areas	24
2.5.1	Water Elevations and the Effects of Waves	24
2.5.2	Floodplain Boundaries and BFEs for Coastal Areas	26
2.5.3	Coastal High Hazard Areas	27
2.5.4	Limit of Moderate Wave Action	28
SECTION 3.0 – INSURANCE APPLICATIONS		**29**
3.1	National Flood Insurance Program Insurance Zones	29
3.2	Coastal Barrier Resources System	29
SECTION 4.0 – AREA STUDIED		**31**
4.1	Basin Description	31
4.2	Principal Flood Problems	31
4.3	Non-Levee Flood Protection Measures	32
4.4	Levees	32
SECTION 5.0 – ENGINEERING METHODS		**33**
5.1	Hydrologic Analyses	33
5.2	Hydraulic Analyses	39
5.3	Coastal Analyses	49
5.3.1	Total Stillwater Elevations	50
5.3.2	Waves	53
5.3.3	Coastal Erosion	54
5.3.4	Wave Hazard Analyses	54
5.4	Alluvial Fan Analyses	59
SECTION 6.0 – MAPPING METHODS		**60**
6.1	Vertical and Horizontal Control	60
6.2	Base Map	61
6.3	Floodplain and Floodway Delineation	62
6.4	Coastal Flood Hazard Mapping	67
6.5	FIRM Revisions	70

TABLE OF CONTENTS - continued

6.5.1 Letters of Map Amendment 70
6.5.2 Letters of Map Revision Based on Fill 71
6.5.4 Letters of Map Revision 71
6.5.3 Physical Map Revisions 72
6.5.4 Contracted Restudies 72
6.5.5 Community Map History 73

SECTION 7.0 – CONTRACTED STUDIES AND COMMUNITY COORDINATION 74
7.1 Contracted Studies 74
7.2 Community Meetings 77

SECTION 8.0 – ADDITIONAL INFORMATION 79

SECTION 9.0 – BIBLIOGRAPHY AND REFERENCES 80

Figures

Page

Figure 1: FIRM Panel Index 8
Figure 2: FIRM Notes to Users 9
Figure 3: Map Legend for FIRM 12
Figure 4: Floodway Schematic 23
Figure 5: Wave Runup Transect Schematic 26
Figure 6: Coastal Transect Schematic 28
Figure 7: Frequency Discharge-Drainage Area Curves 37
Figure 8: 1% Annual Chance Total Stillwater Elevations for Coastal Areas 51
Figure 9: Transect Location Map 58

Tables

Page

Table 1: Listing of NFIP Jurisdictions 3
Table 2: Flooding Sources Included in this FIS Report 17
Table 3: Flood Zone Designations by Community 29
Table 4: Coastal Barrier Resources System Information 30
Table 5: Basin Characteristics 31
Table 6: Principal Flood Problems 31
Table 7: Historic Flooding Elevations 32
Table 8: Non-Levee Flood Protection Measures 32
Table 9: Levees 32
Table 10: Summary of Discharges 36
Table 11: Summary of Non-Coastal Stillwater Elevations 38
Table 12: Stream Gage Information used to Determine Discharges 39
Table 13: Summary of Hydrologic and Hydraulic Analyses 44
Table 14: Roughness Coefficients 49

TABLE OF CONTENTS - continued

Table 15: Summary of Coastal Analyses	50
Table 16: Tide Gage Analysis Specifics	52
Table 17: Coastal Transect Parameters	55
Table 18: Summary of Alluvial Fan Analyses	59
Table 19: Results of Alluvial Fan Analyses	59
Table 20: Countywide Vertical Datum Conversion	60
Table 21: Stream-Based Vertical Datum Conversion	61
Table 22: Base Map Sources	62
Table 23: Summary of Topographic Elevation Data used in Mapping	63
Table 24: Floodway Data	66
Table 25: Flood Hazard and Non-Encroachment Data for Selected Streams	66
Table 26: Summary of Coastal Transect Mapping Considerations	68
Table 27: Incorporated Letters of Map Change	72
Table 28: Community Map History	74
Table 29: Summary of Contracted Studies Included in this FIS Report	74
Table 30: Community Meetings	78
Table 31: Map Repositories	79
Table 32: Additional Information	80
Table 33: Bibliography and References	81

Volume 2

Exhibits

Flood Profiles	Panel
Horsepen Creek	01-03 P
North Fork Swamp	04 P
Shingle Swamp	05 P
St. Marys River	06 P
Temple Creek	07-10 P

Transect Profiles	Panel
Transect 1	01-11 P
Transect 2	12-19 P
Transect 3	20-23 P
Transect 4	24-26 P
Transect 5	27-29 P
Transect 6	30-32 P
Transect 7	33-35 P
Transect 8	36-38 P
Transect 9	39-41 P
Transect 10	42-44 P
Transect 11	45-50 P
Transect 12	51-56 P
Transect 13	57-62 P
Transect 14	63-69 P
Transect 15	70-75 P
Transect 16	76-80 P
Transect 17	81-85 P

TABLE OF CONTENTS - continued

Volume 3
Exhibits

Transect Profiles	Panel
Transect 18	86-90 P
Transect 19	91-95 P
Transect 20	96-100 P
Transect 21	101-106 P
Transect 22	107-112 P
Transect 23	113-118 P
Transect 24	119-123 P
Transect 25	124-129 P
Transect 26	130-135 P
Transect 27	136-142 P
Transect 28	143-150 P
Transect 29	151-157 P
Transect 30	158-165 P
Transect 31	166-169 P
Transect 32	170-174 P
Transect 33	175-180 P

Volume 4
Exhibits

Transect Profiles	Panel
Transect 34	181-189 P
Transect 35	190-196 P
Transect 36	197-203 P
Transect 37	204-209 P

Published Separately

Flood Insurance Rate Map (FIRM)

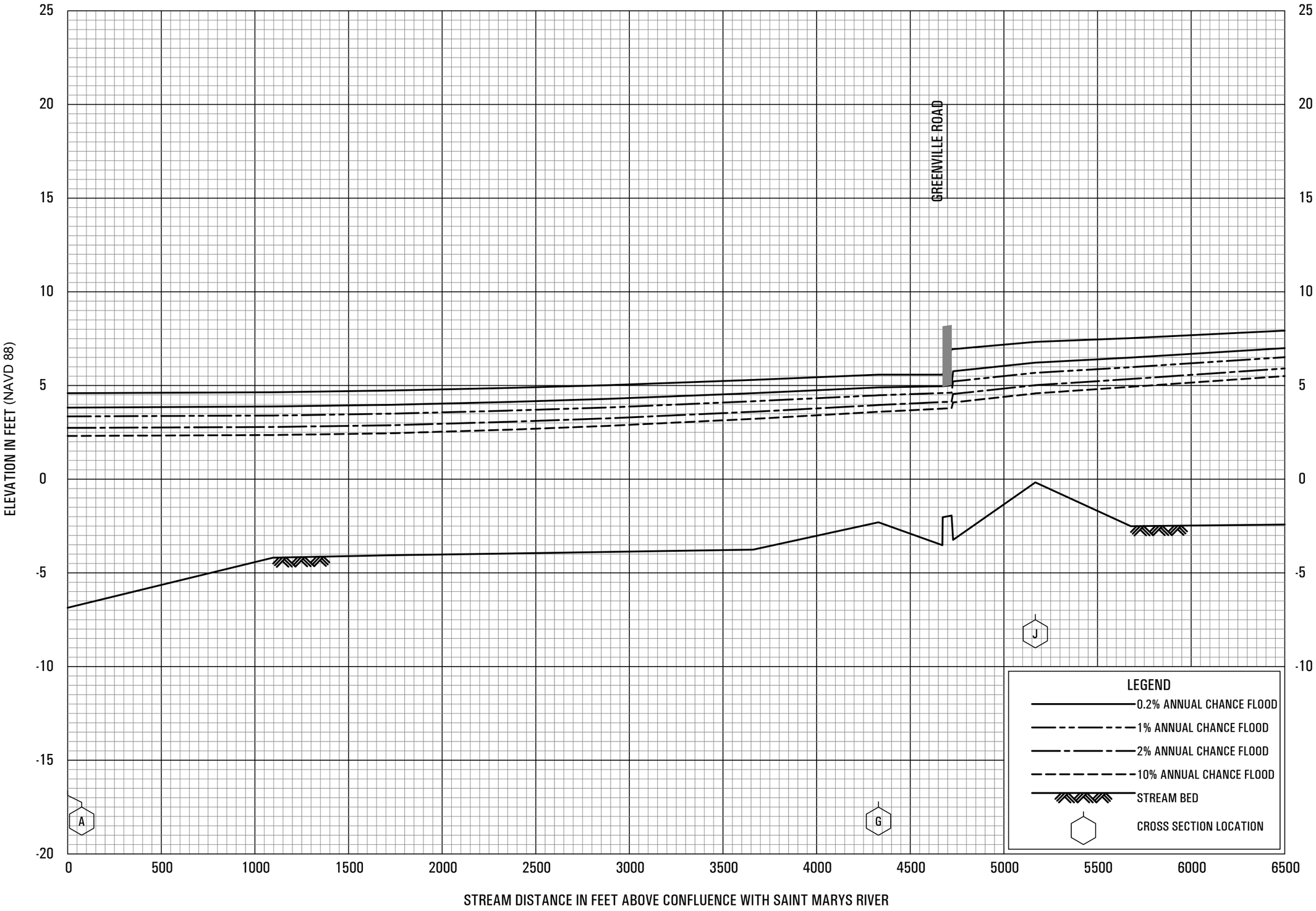

FLOOD PROFILES

HORSEPEN CREEK

FEDERAL EMERGENCY MANAGEMENT AGENCY

CITY OF KINGSLAND, GA

CAMDEN COUNTY

01P

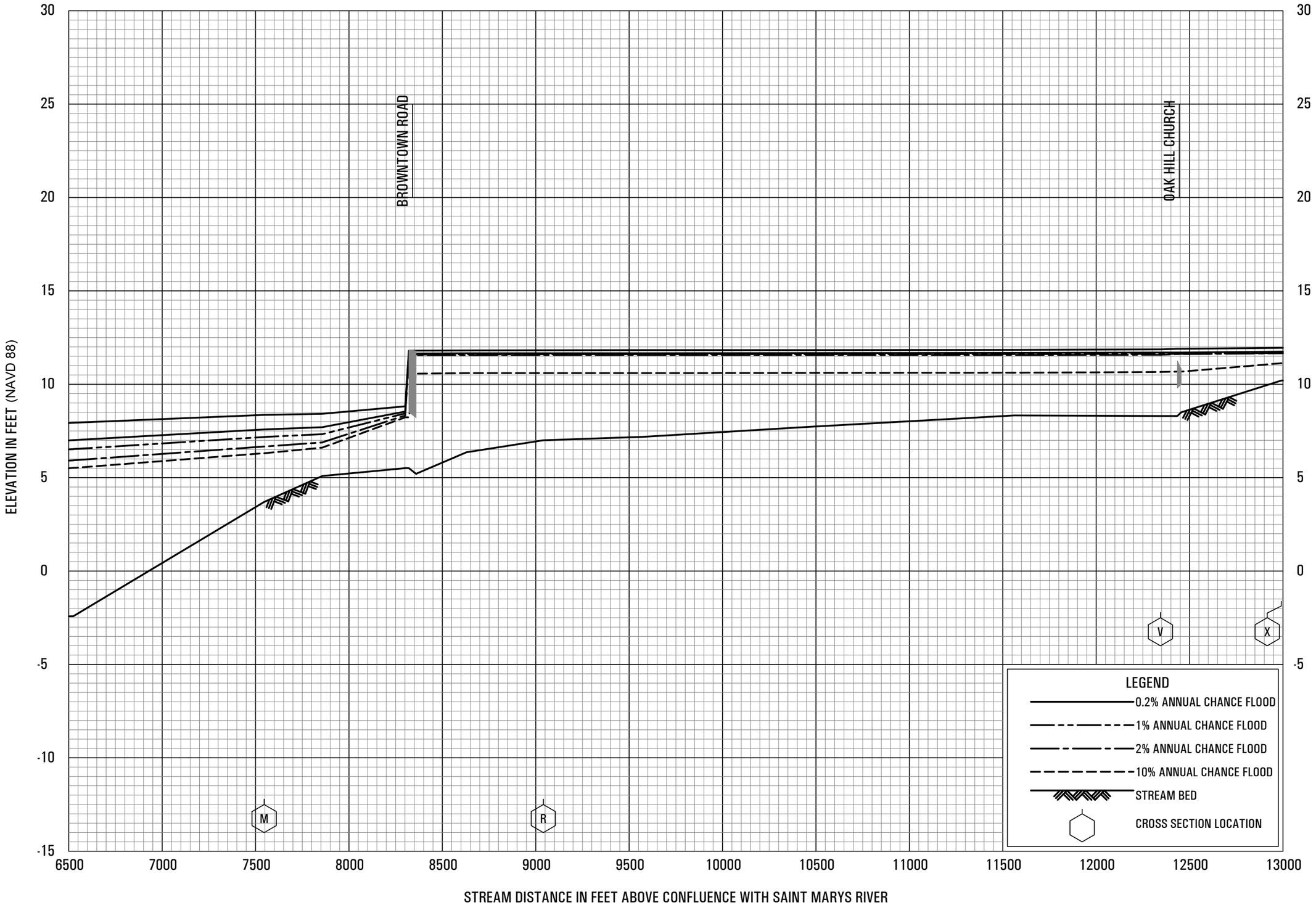

FLOOD PROFILES

HORSEPEN CREEK

FEDERAL EMERGENCY MANAGEMENT AGENCY

CITY OF KINGSLAND, GA

CAMDEN COUNTY

02P

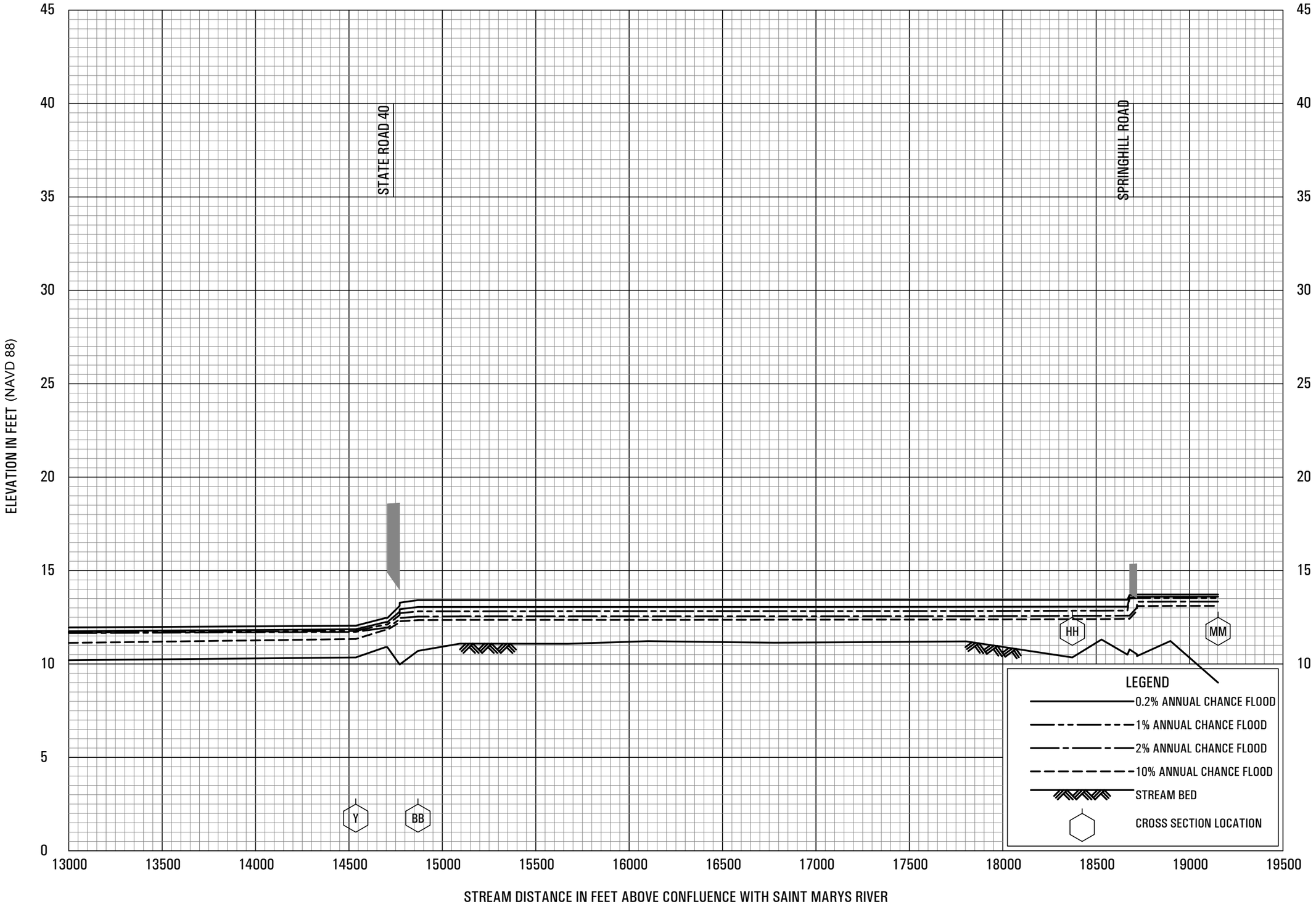

FLOOD PROFILES

HORSEPEN CREEK

FEDERAL EMERGENCY MANAGEMENT AGENCY

CITY OF KINGSLAND, GA

CAMDEN COUNTY

03P



FLOOD PROFILES

NORTH FORK SWAMP

FEDERAL EMERGENCY MANAGEMENT AGENCY

CAMDEN COUNTY , GA

AND INCORPORATED AREAS

04P

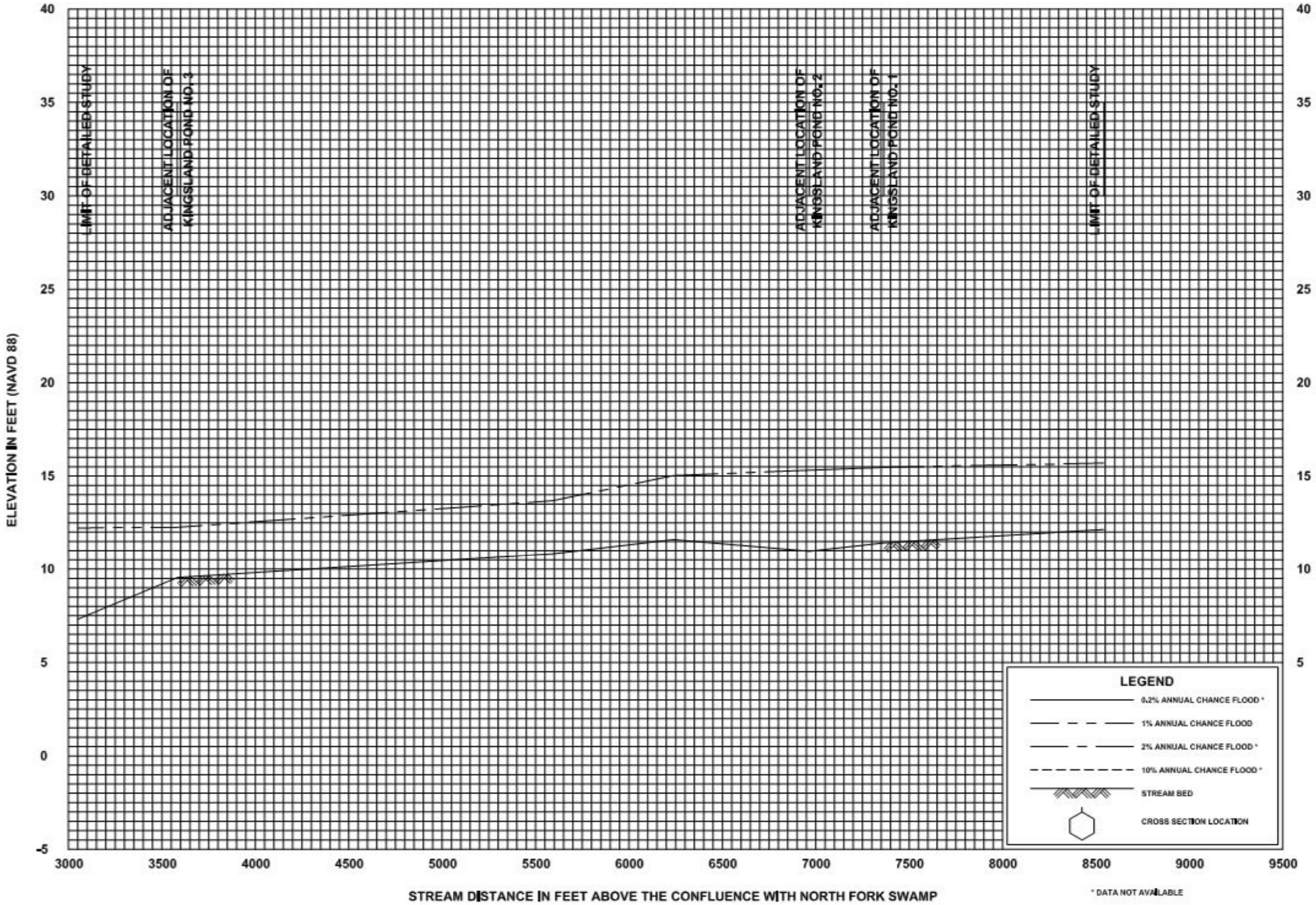

FLOOD PROFILES

SHINGLE SWAMP

FEDERAL EMERGENCY MANAGEMENT AGENCY

CAMDEN COUNTY , GA

AND INCORPORATED AREAS

05P

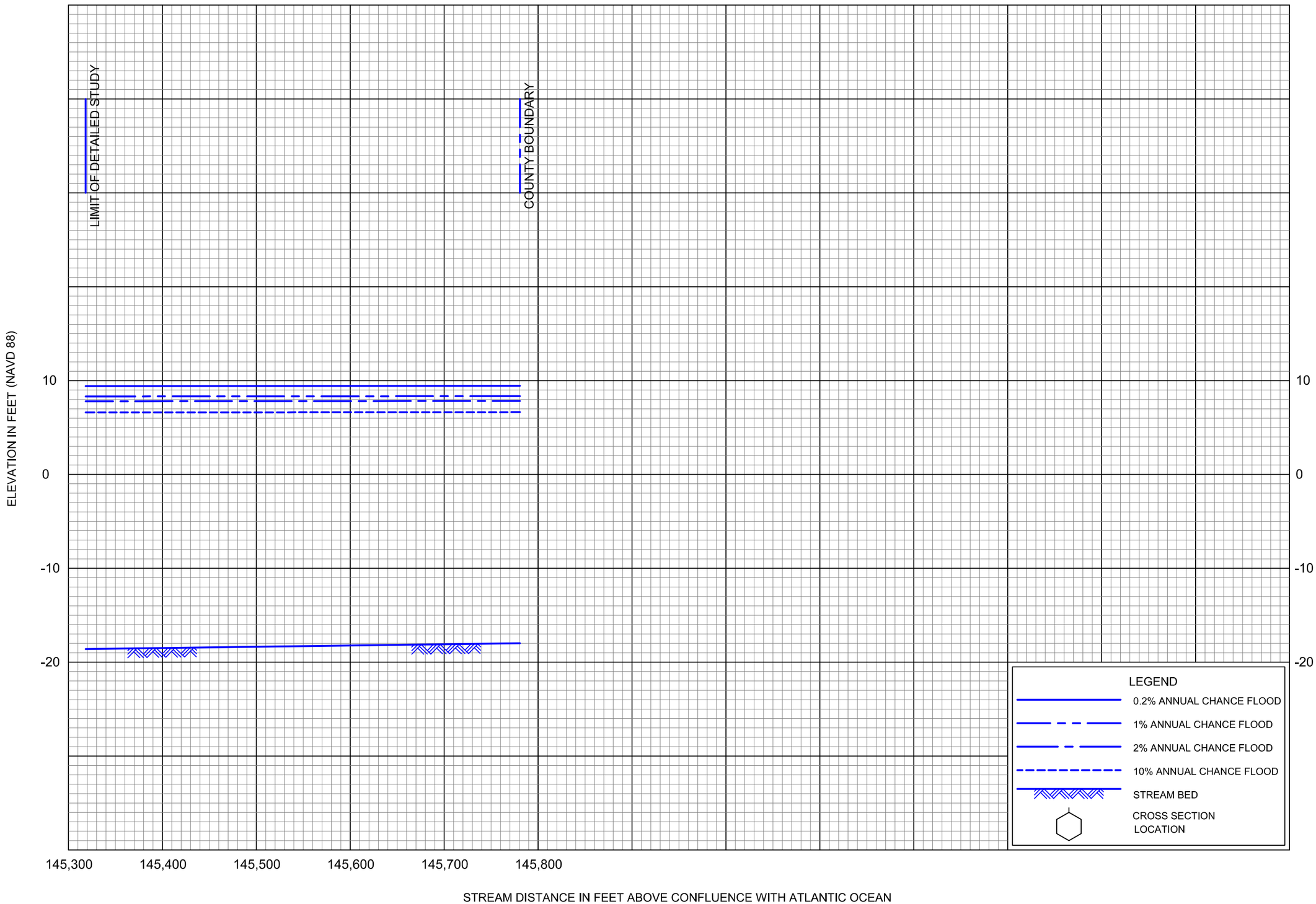

FLOOD PROFILES

ST. MARYS RIVER

FEDERAL EMERGENCY MANAGEMENT AGENCY

CAMDEN COUNTY, GA

AND INCORPORATED AREAS

06P

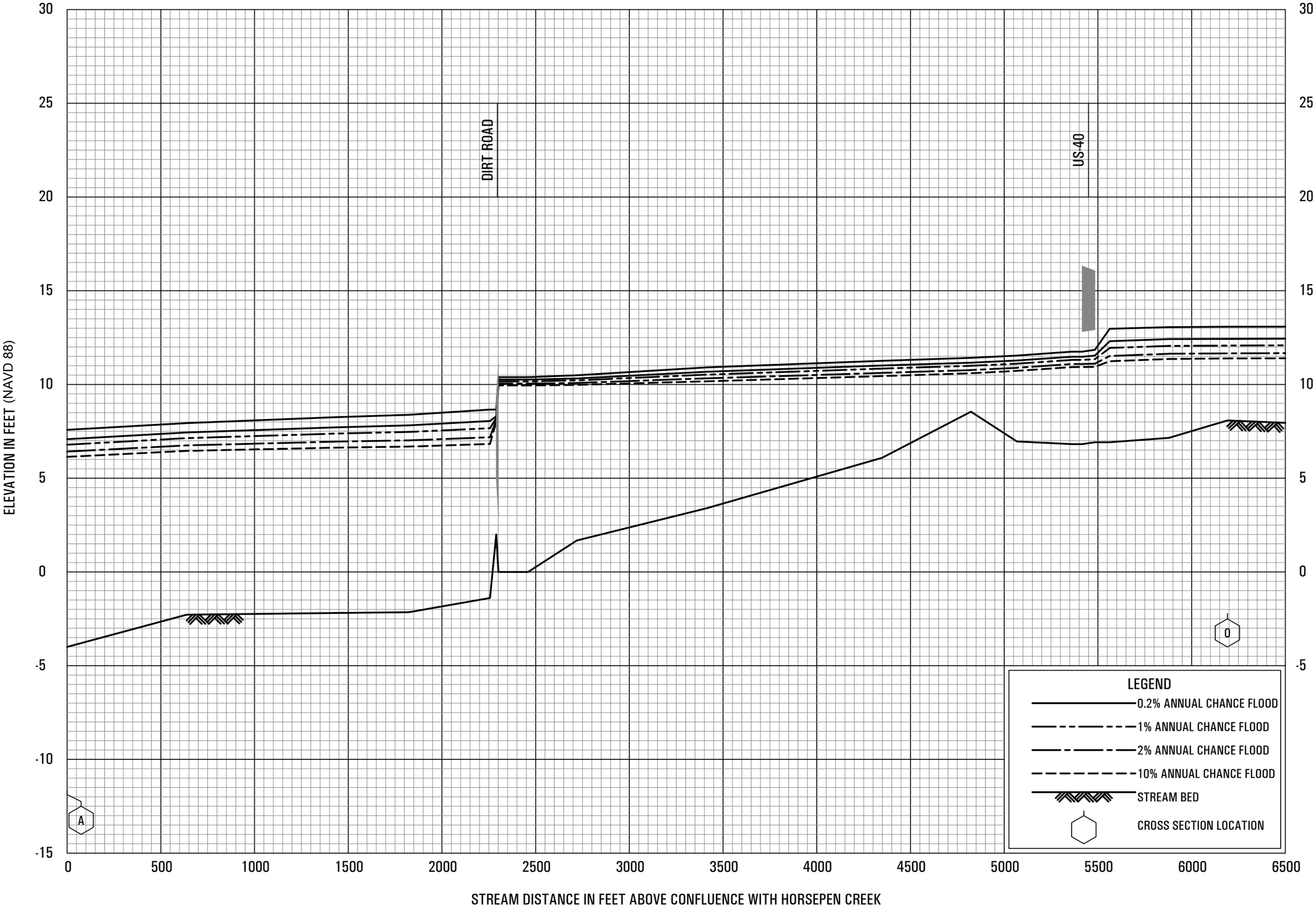

FLOOD PROFILES

TEMPLE CREEK

FEDERAL EMERGENCY MANAGEMENT AGENCY

CITY OF KINGSLAND, GA

CAMDEN COUNTY

07P

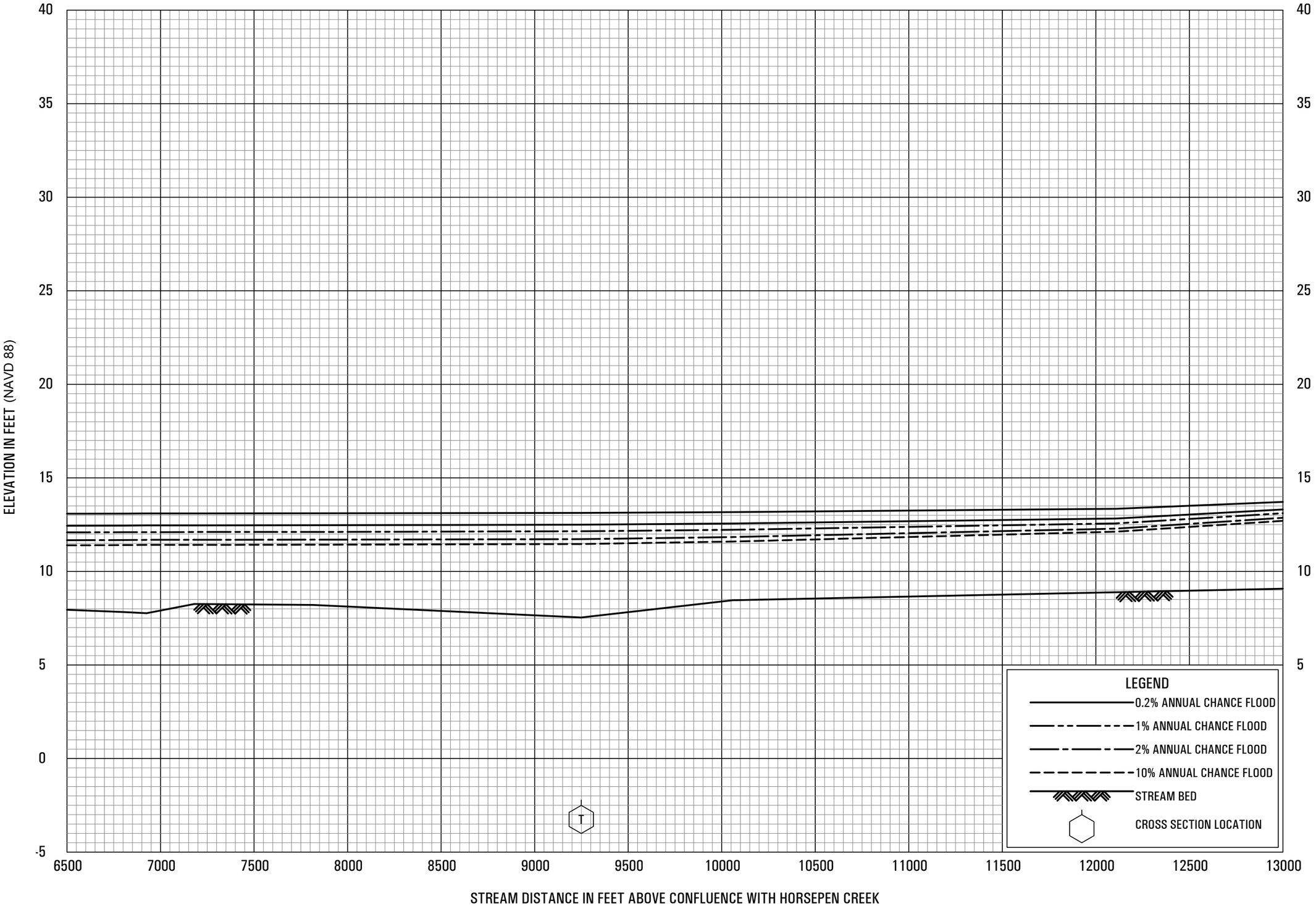

FLOOD PROFILES

TEMPLE CREEK

FEDERAL EMERGENCY MANAGEMENT AGENCY

CITY OF KINGSLAND, GA

CAMDEN COUNTY

08P

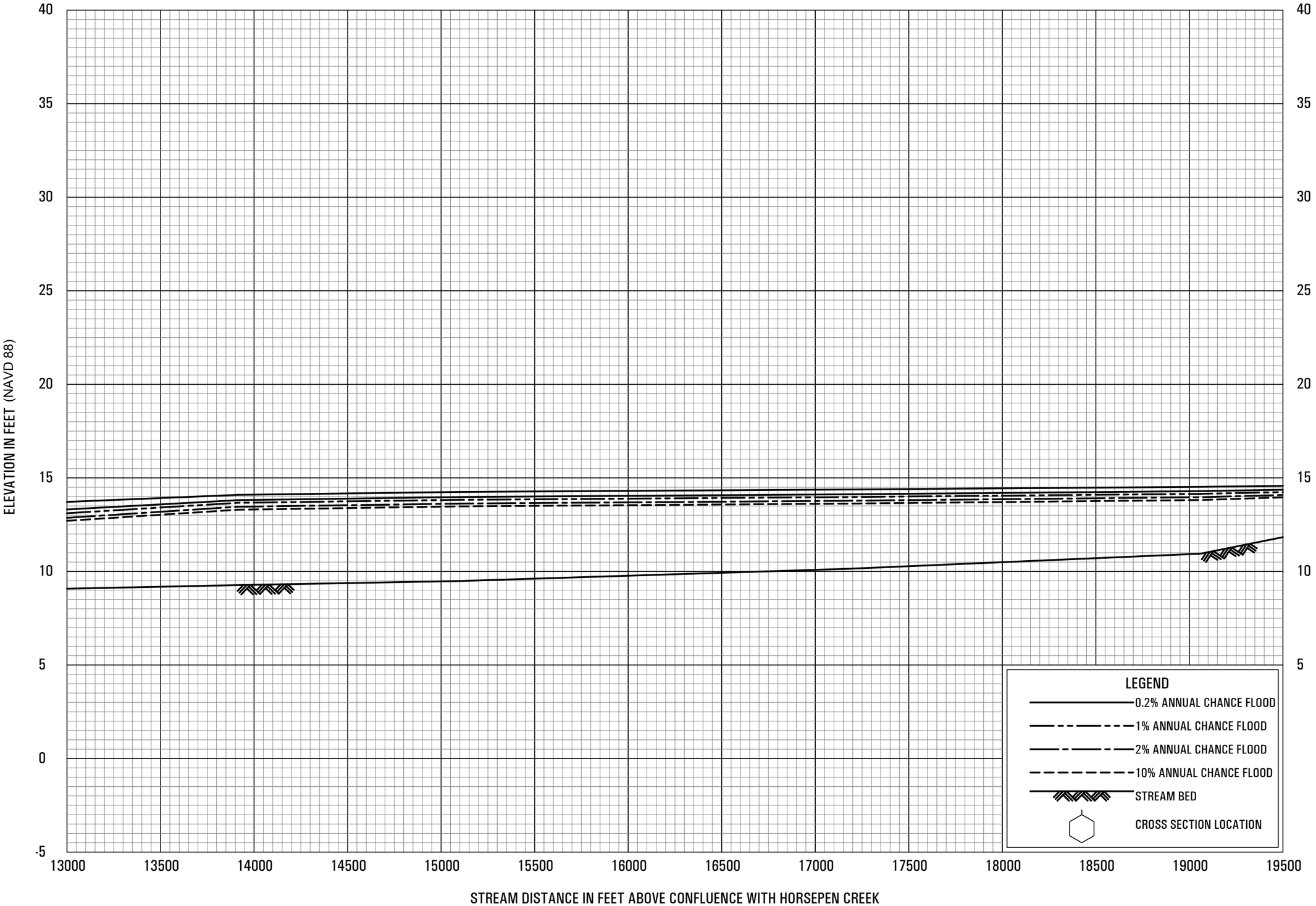

FLOOD PROFILES

TEMPLE CREEK

FEDERAL EMERGENCY MANAGEMENT AGENCY

CITY OF KINGSLAND, GA

CAMDEN COUNTY

09P

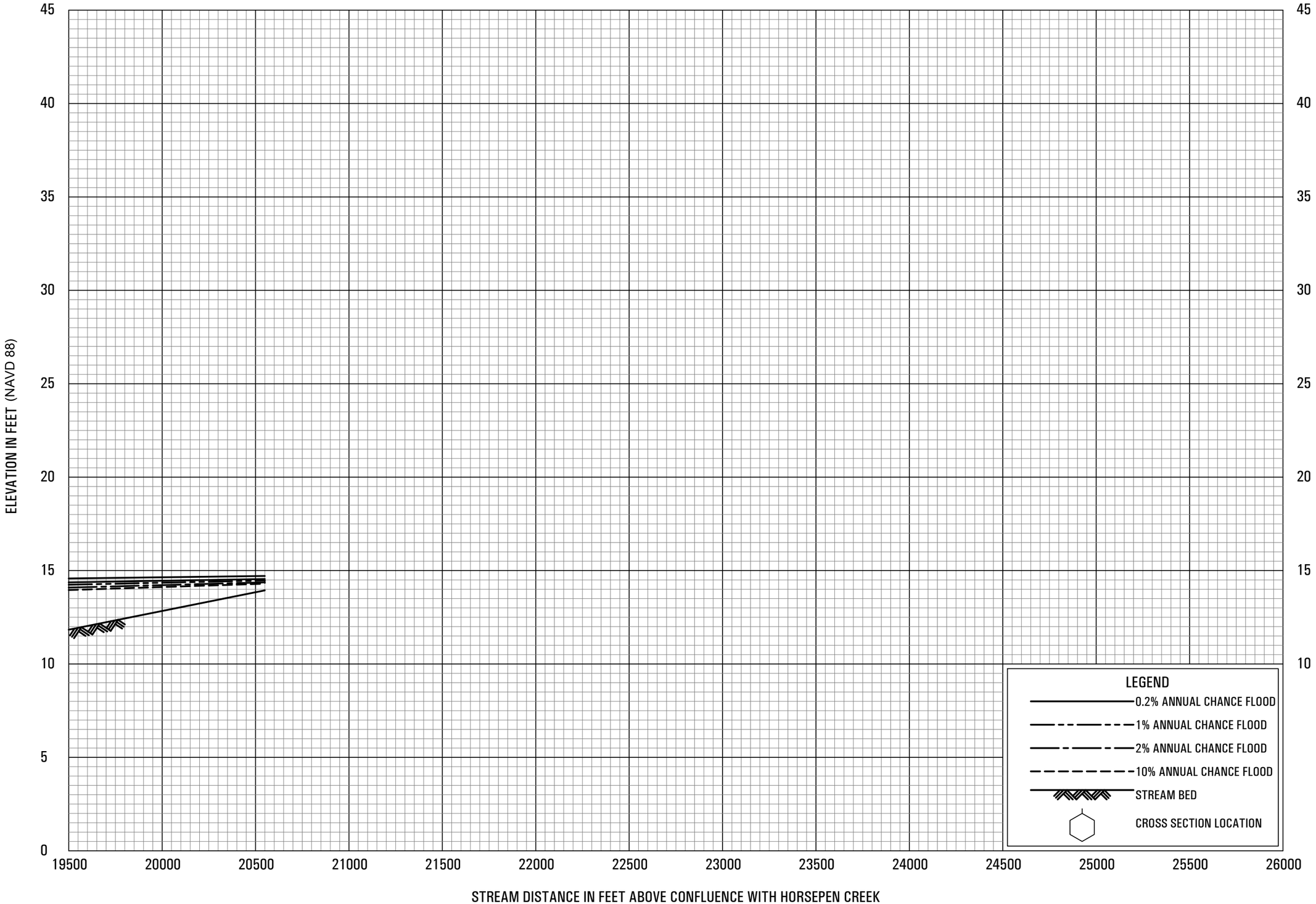

FLOOD PROFILES

TEMPLE CREEK

FEDERAL EMERGENCY MANAGEMENT AGENCY

CITY OF KINGSLAND, GA

CAMDEN COUNTY

10P

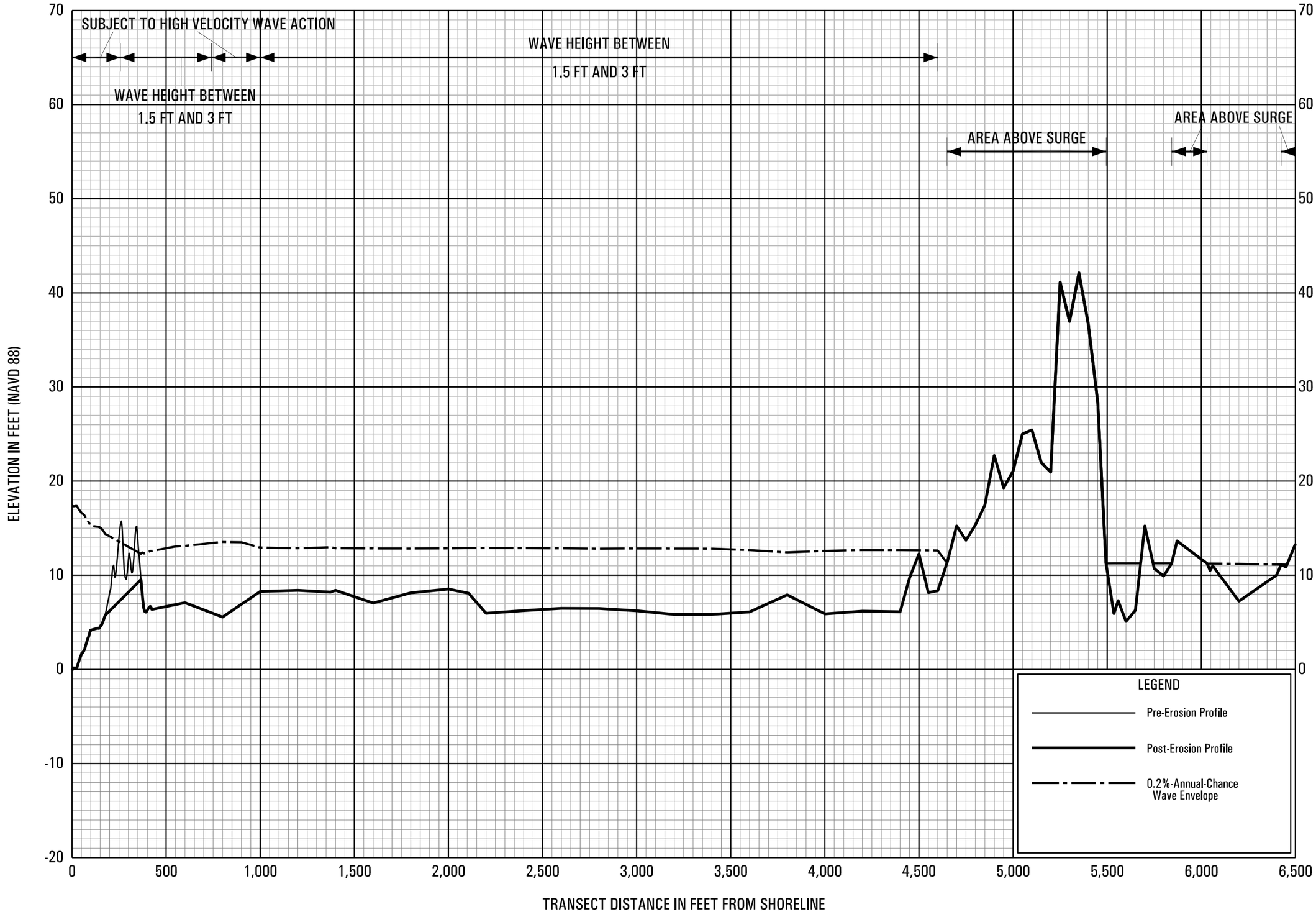

0.2% ANNUAL CHANGE WAVE ENVELOPE

TRANSECT 1

FEDERAL EMERGENCY MANAGEMENT AGENCY

CAMDEN COUNTY, GA

AND INCORPORATED AREAS

01P

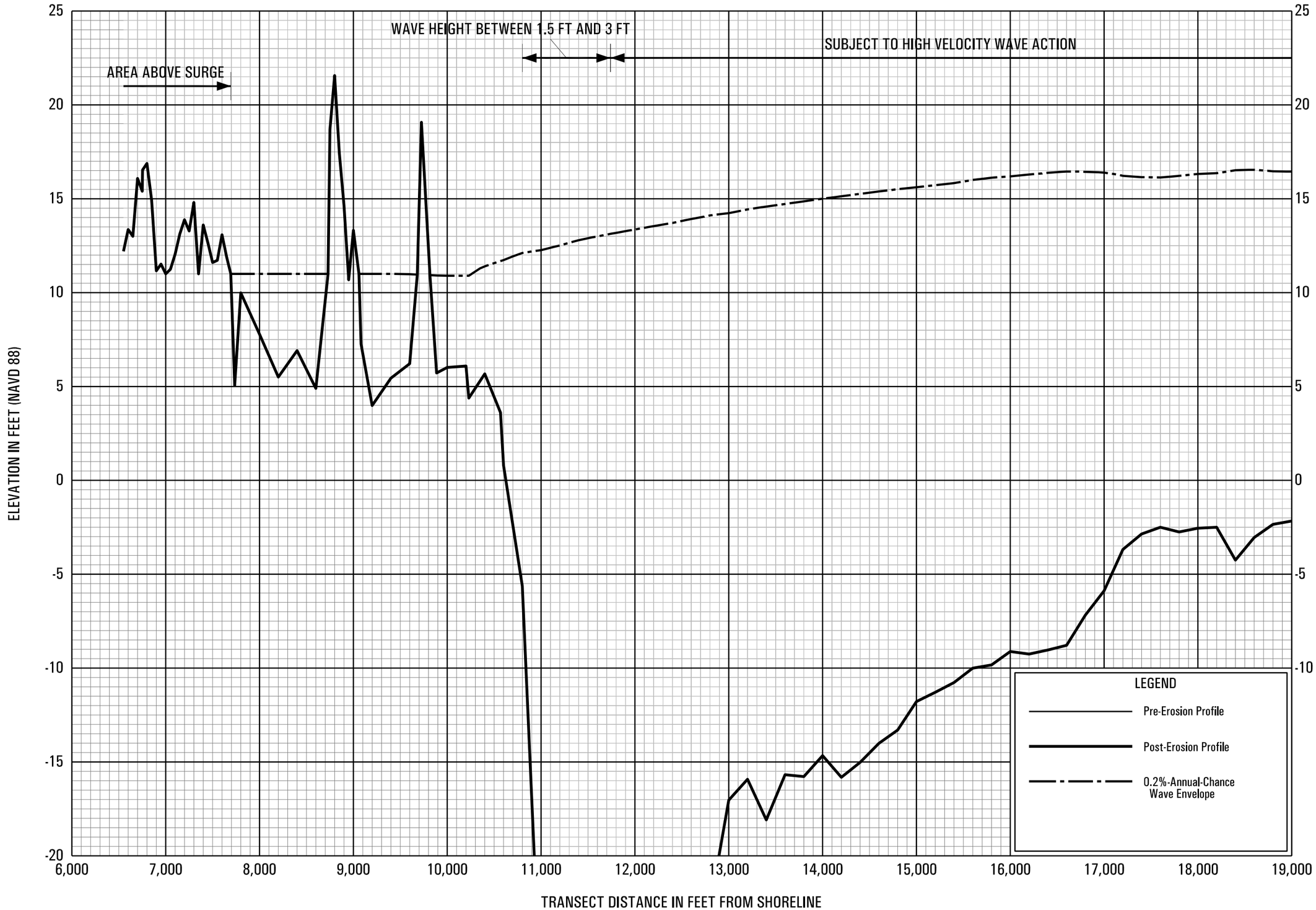

0.2% ANNUAL CHANGE WAVE ENVELOPE

TRANSECT 1

FEDERAL EMERGENCY MANAGEMENT AGENCY

CAMDEN COUNTY, GA

AND INCORPORATED AREAS

02P

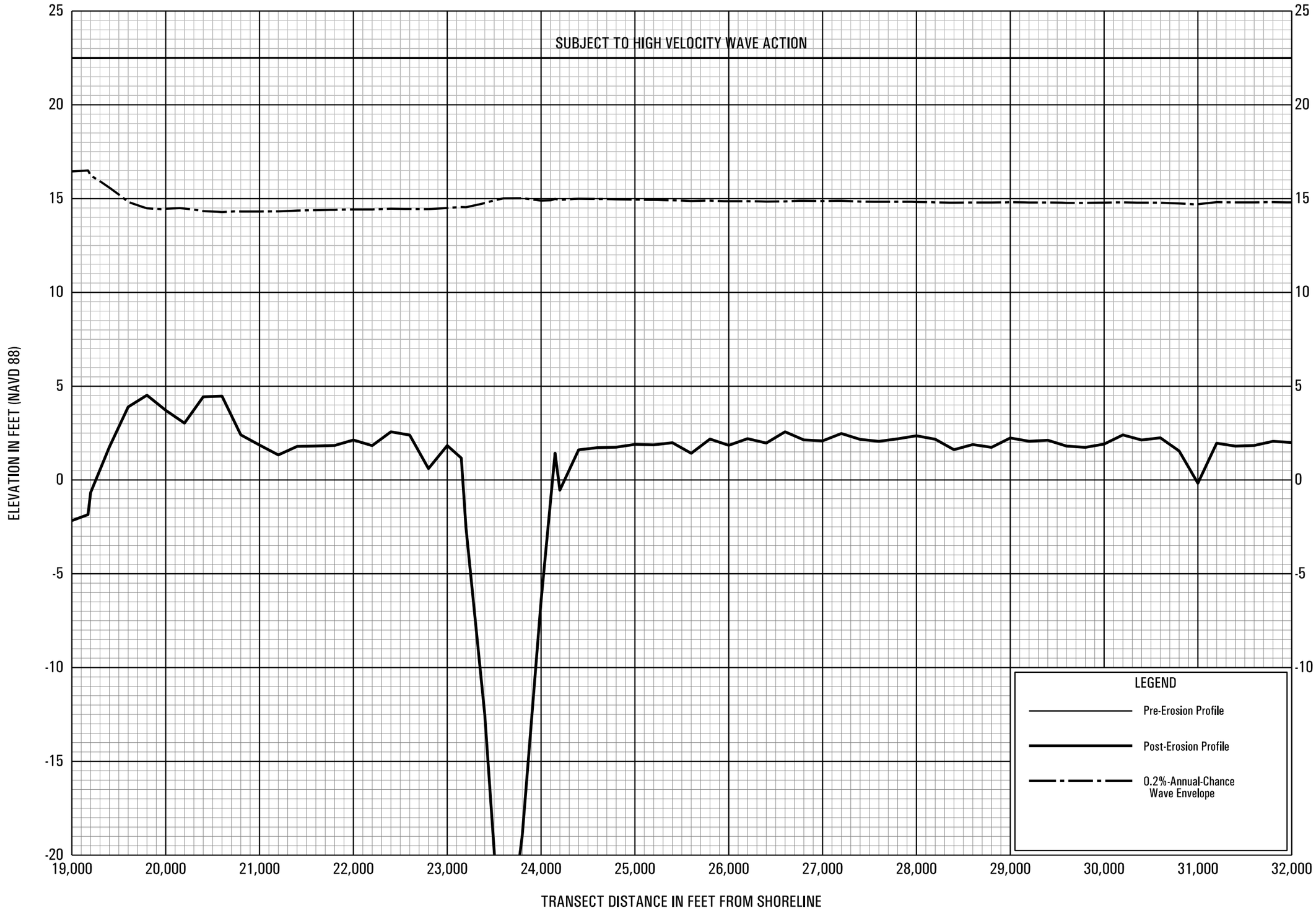

0.2% ANNUAL CHANGE WAVE ENVELOPE

TRANSECT 1

FEDERAL EMERGENCY MANAGEMENT AGENCY

CAMDEN COUNTY, GA

AND INCORPORATED AREAS

03P

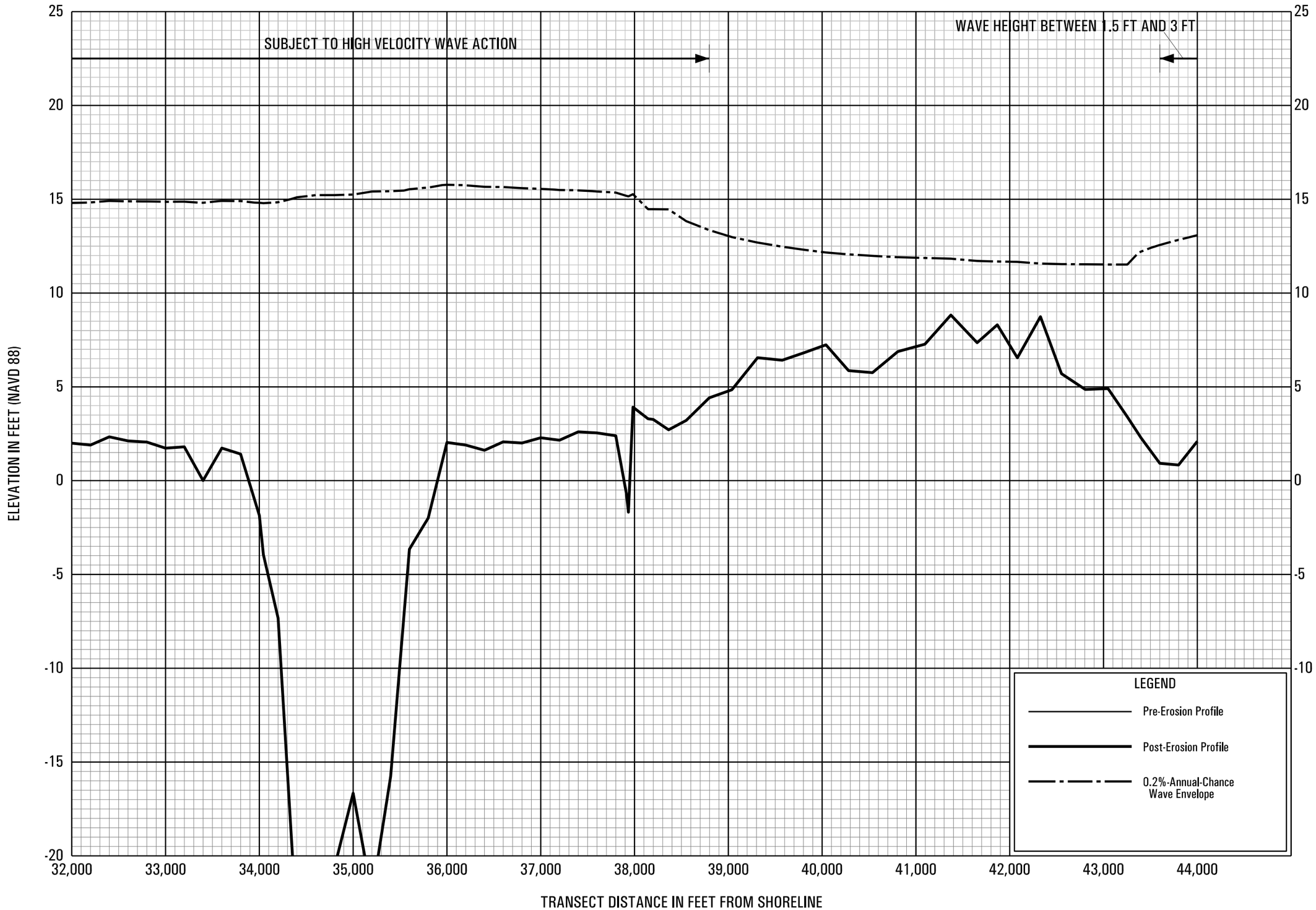

0.2% ANNUAL CHANGE WAVE ENVELOPE

TRANSECT 1

FEDERAL EMERGENCY MANAGEMENT AGENCY

CAMDEN COUNTY, GA

AND INCORPORATED AREAS

04P

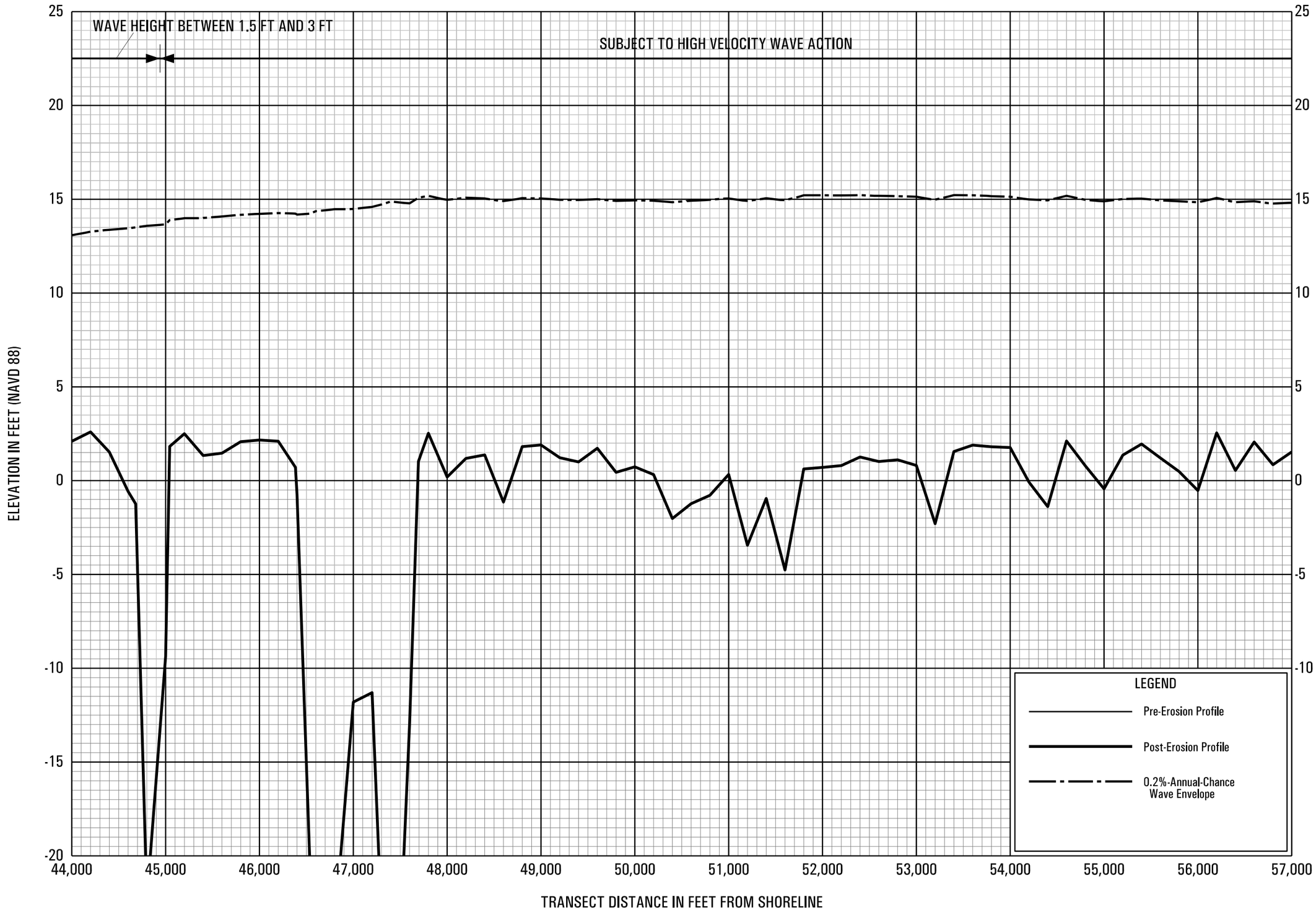

0.2% ANNUAL CHANGE WAVE ENVELOPE

TRANSECT 1

FEDERAL EMERGENCY MANAGEMENT AGENCY

CAMDEN COUNTY, GA

AND INCORPORATED AREAS

05P

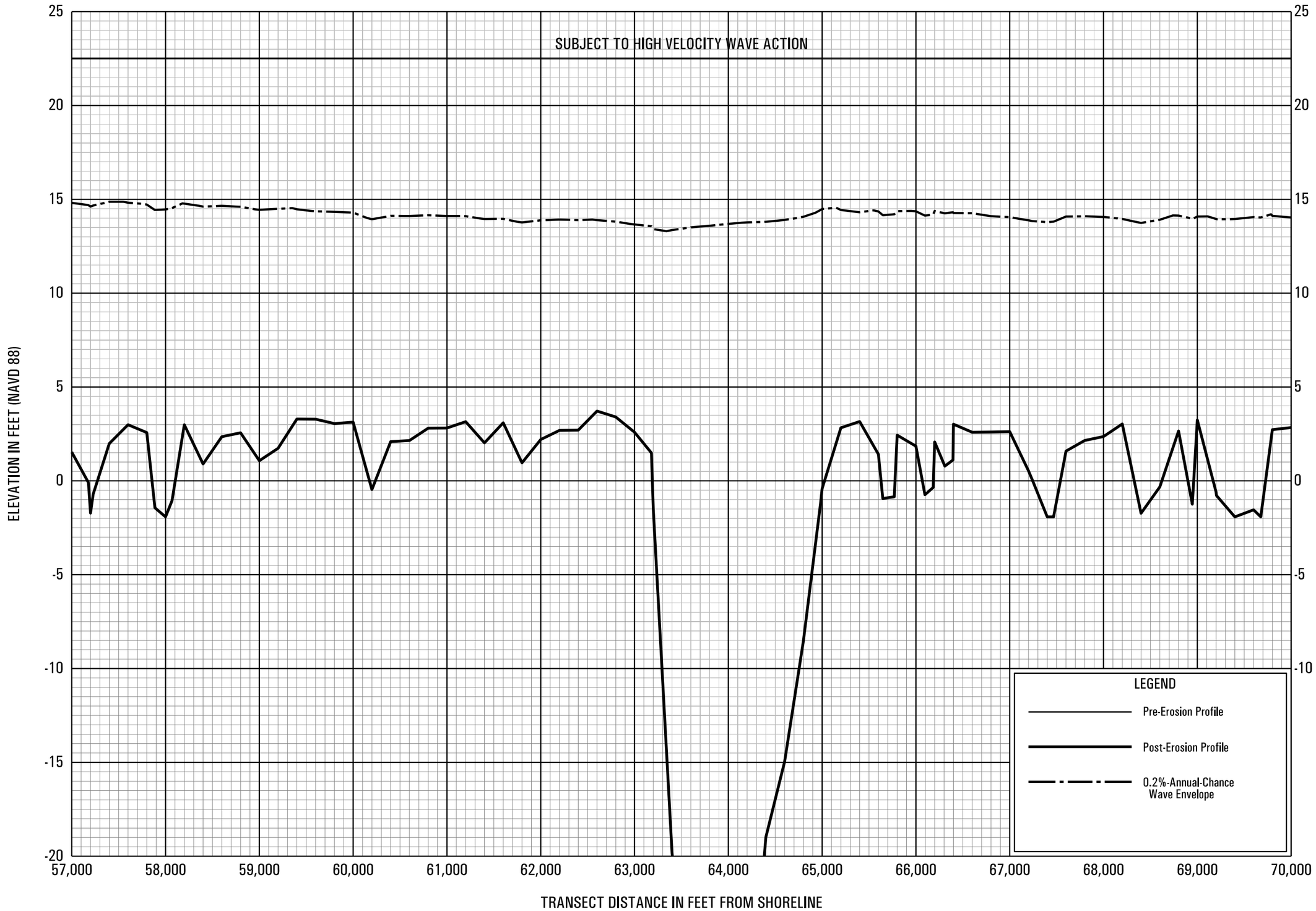

0.2% ANNUAL CHANGE WAVE ENVELOPE

TRANSECT 1

FEDERAL EMERGENCY MANAGEMENT AGENCY

CAMDEN COUNTY, GA

AND INCORPORATED AREAS

06P

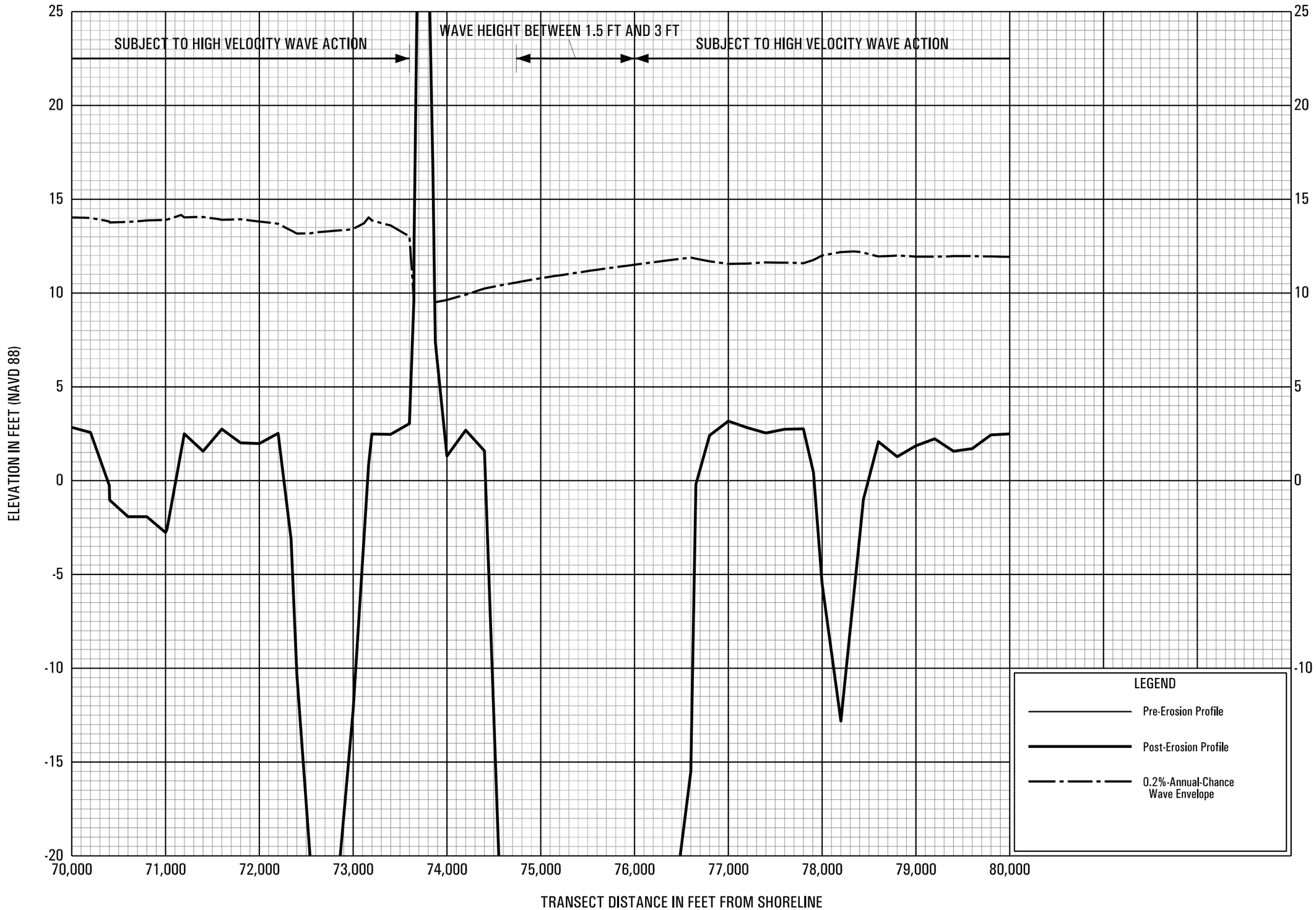

0.2% ANNUAL CHANGE WAVE ENVELOPE

TRANSECT 1

FEDERAL EMERGENCY MANAGEMENT AGENCY

CAMDEN COUNTY, GA

AND INCORPORATED AREAS

07P

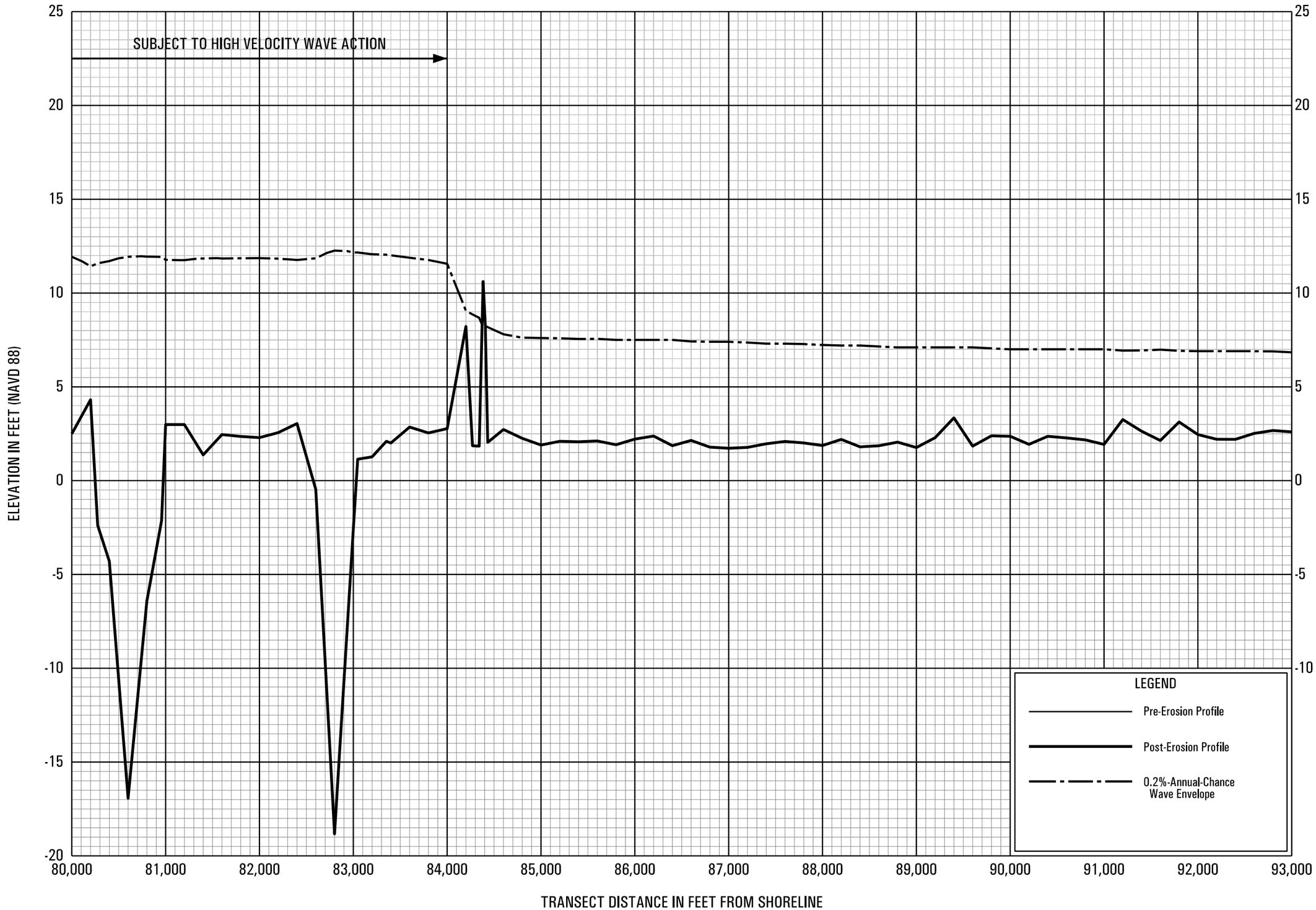

0.2% ANNUAL CHANGE WAVE ENVELOPE

TRANSECT 1

FEDERAL EMERGENCY MANAGEMENT AGENCY

CAMDEN COUNTY, GA

AND INCORPORATED AREAS

08P

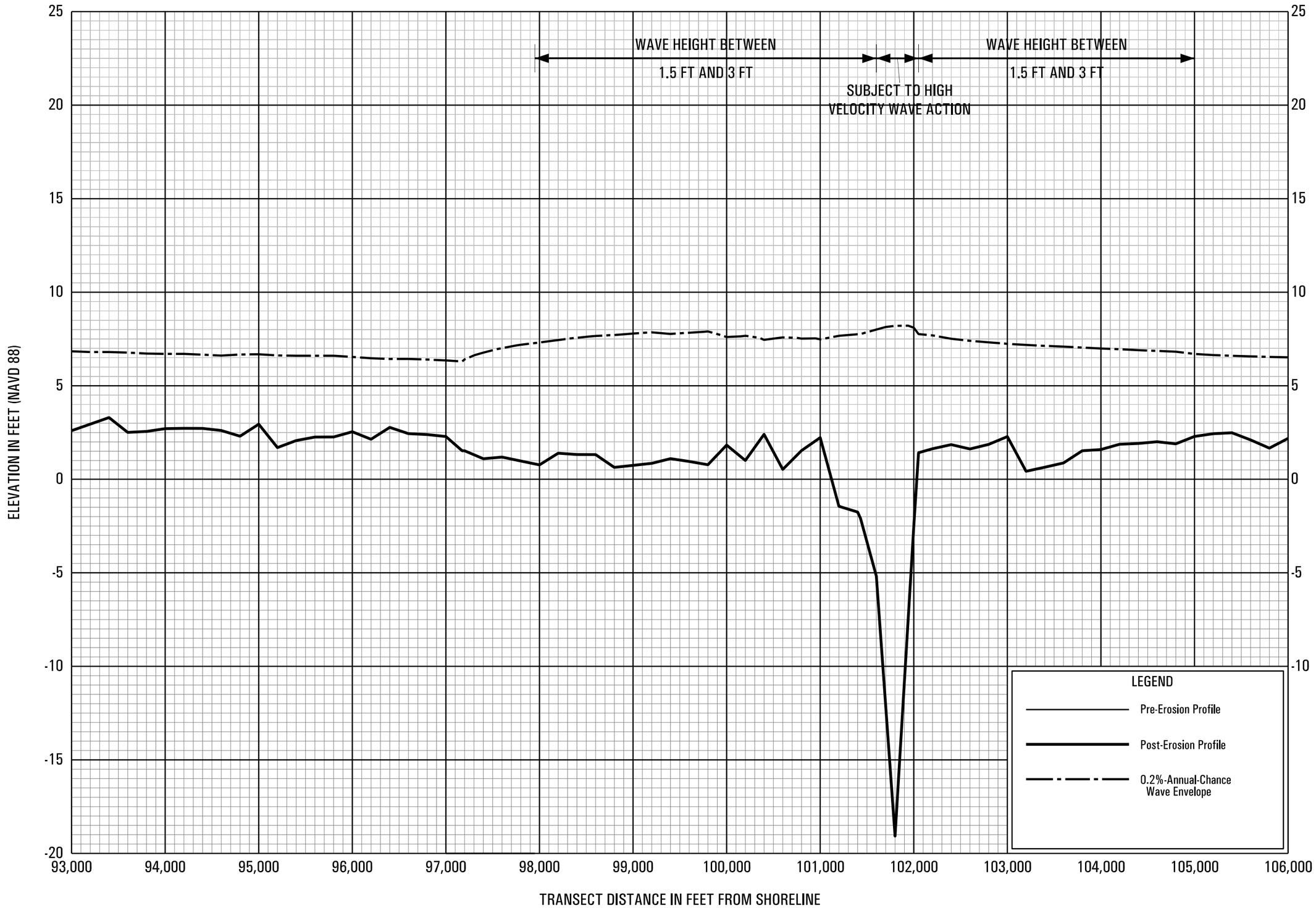

0.2% ANNUAL CHANGE WAVE ENVELOPE

TRANSECT 1

FEDERAL EMERGENCY MANAGEMENT AGENCY

CAMDEN COUNTY, GA

AND INCORPORATED AREAS

09P

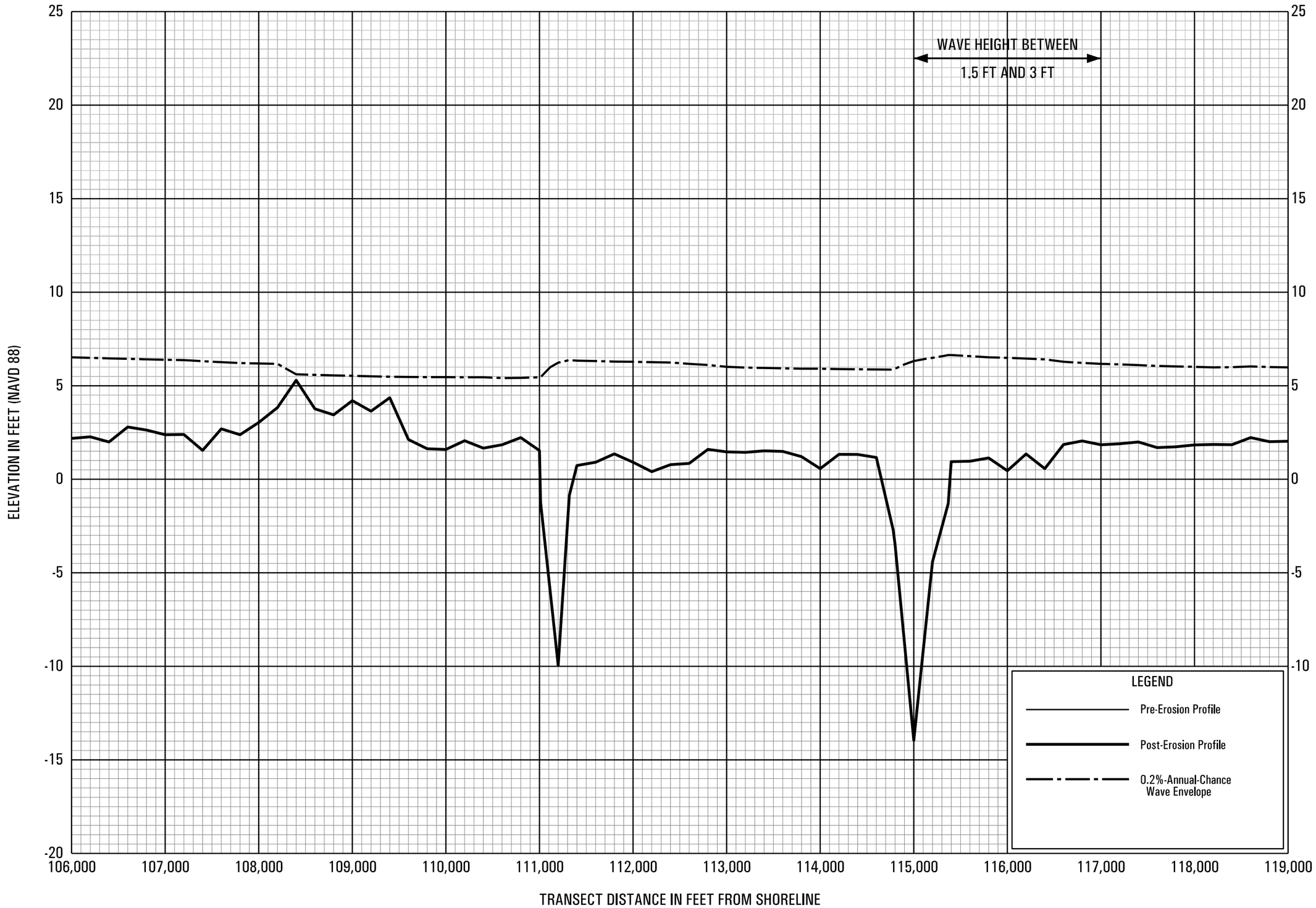

0.2% ANNUAL CHANGE WAVE ENVELOPE

TRANSECT 1

FEDERAL EMERGENCY MANAGEMENT AGENCY

CAMDEN COUNTY, GA

AND INCORPORATED AREAS

10P

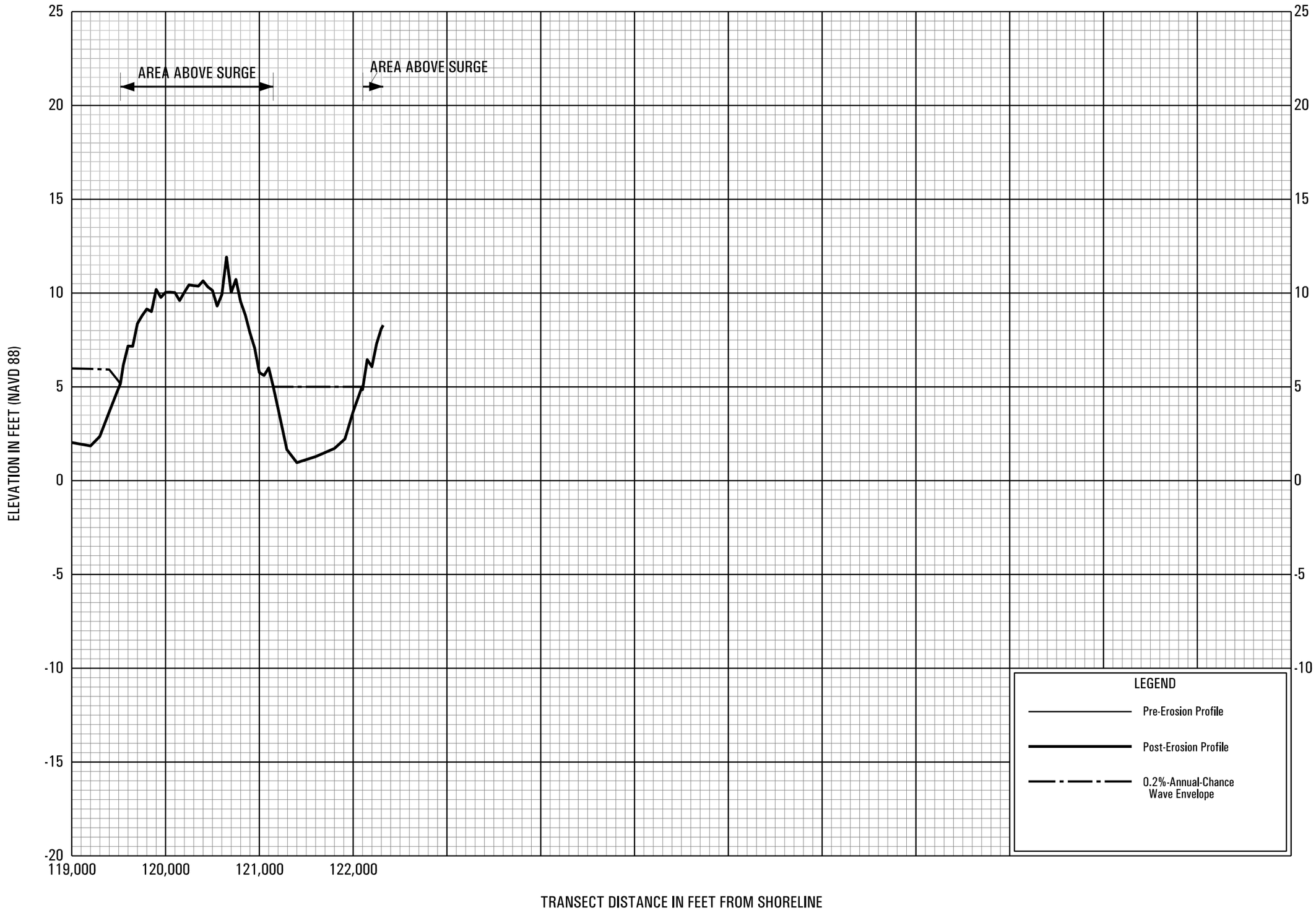

0.2% ANNUAL CHANGE WAVE ENVELOPE

TRANSECT 1

FEDERAL EMERGENCY MANAGEMENT AGENCY

CAMDEN COUNTY, GA

AND INCORPORATED AREAS

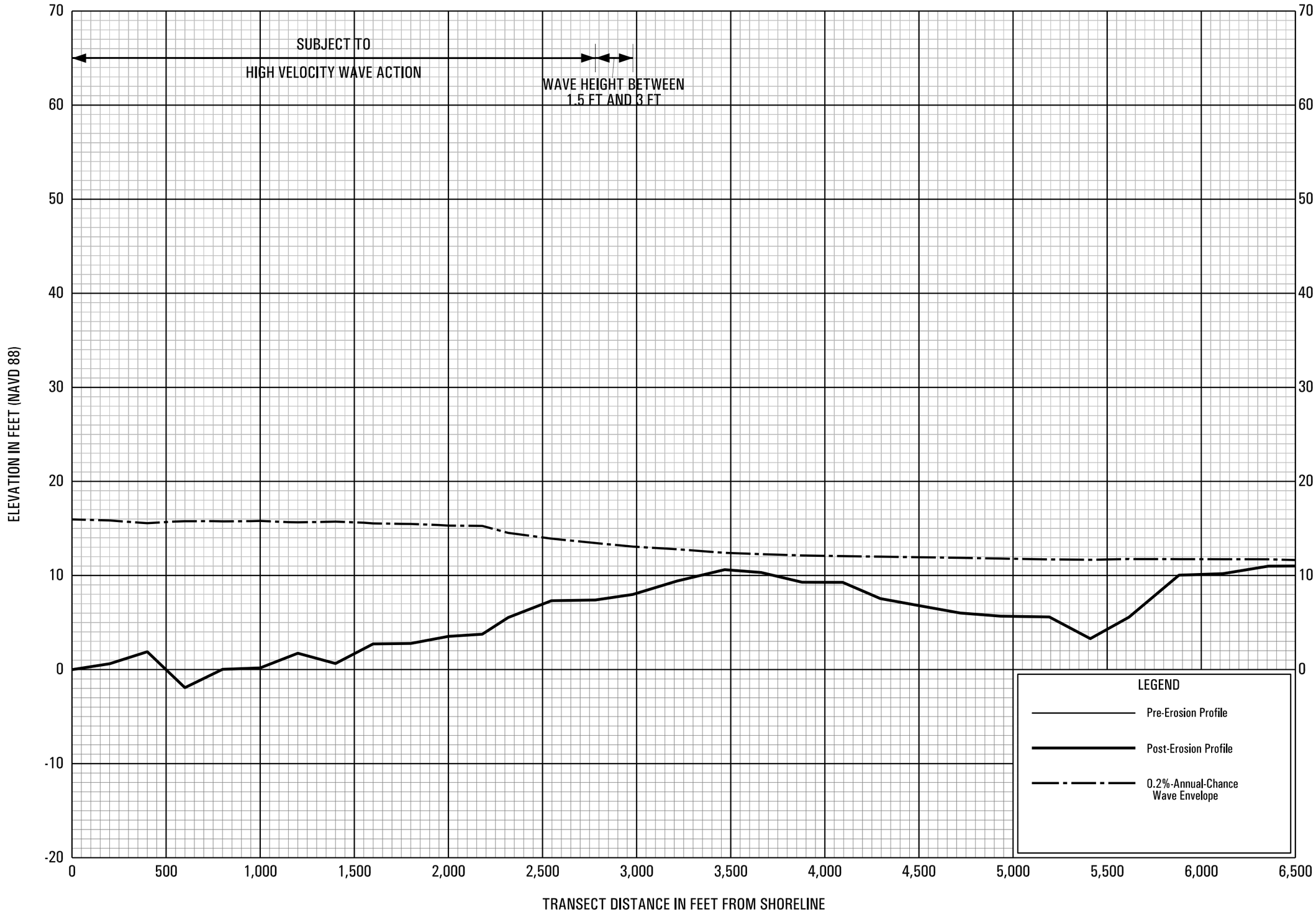

0.2% ANNUAL CHANGE WAVE ENVELOPE

TRANSECT 2

FEDERAL EMERGENCY MANAGEMENT AGENCY

CAMDEN COUNTY, GA

AND INCORPORATED AREAS

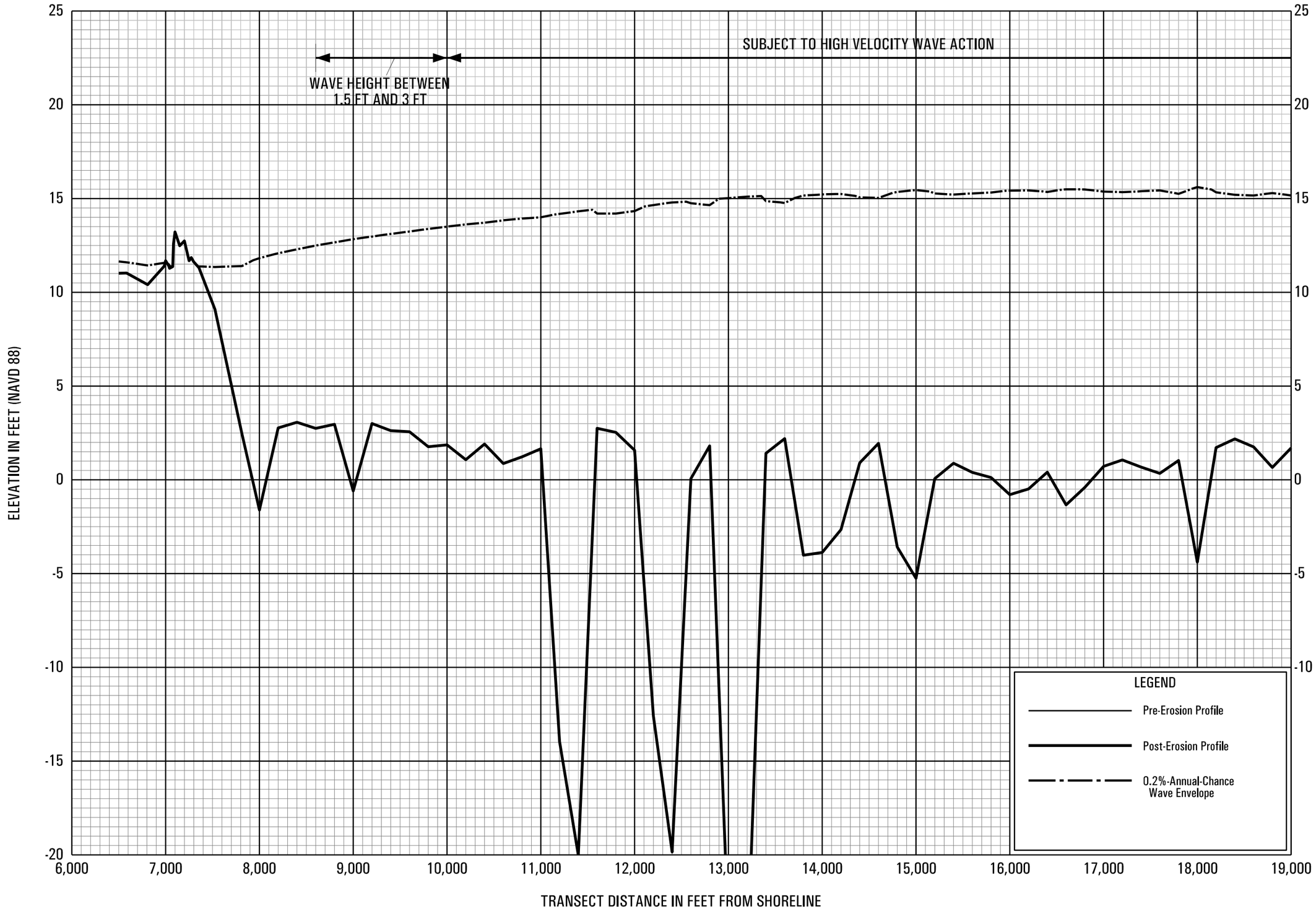

0.2% ANNUAL CHANGE WAVE ENVELOPE

TRANSECT 2

FEDERAL EMERGENCY MANAGEMENT AGENCY

CAMDEN COUNTY, GA

AND INCORPORATED AREAS

13P

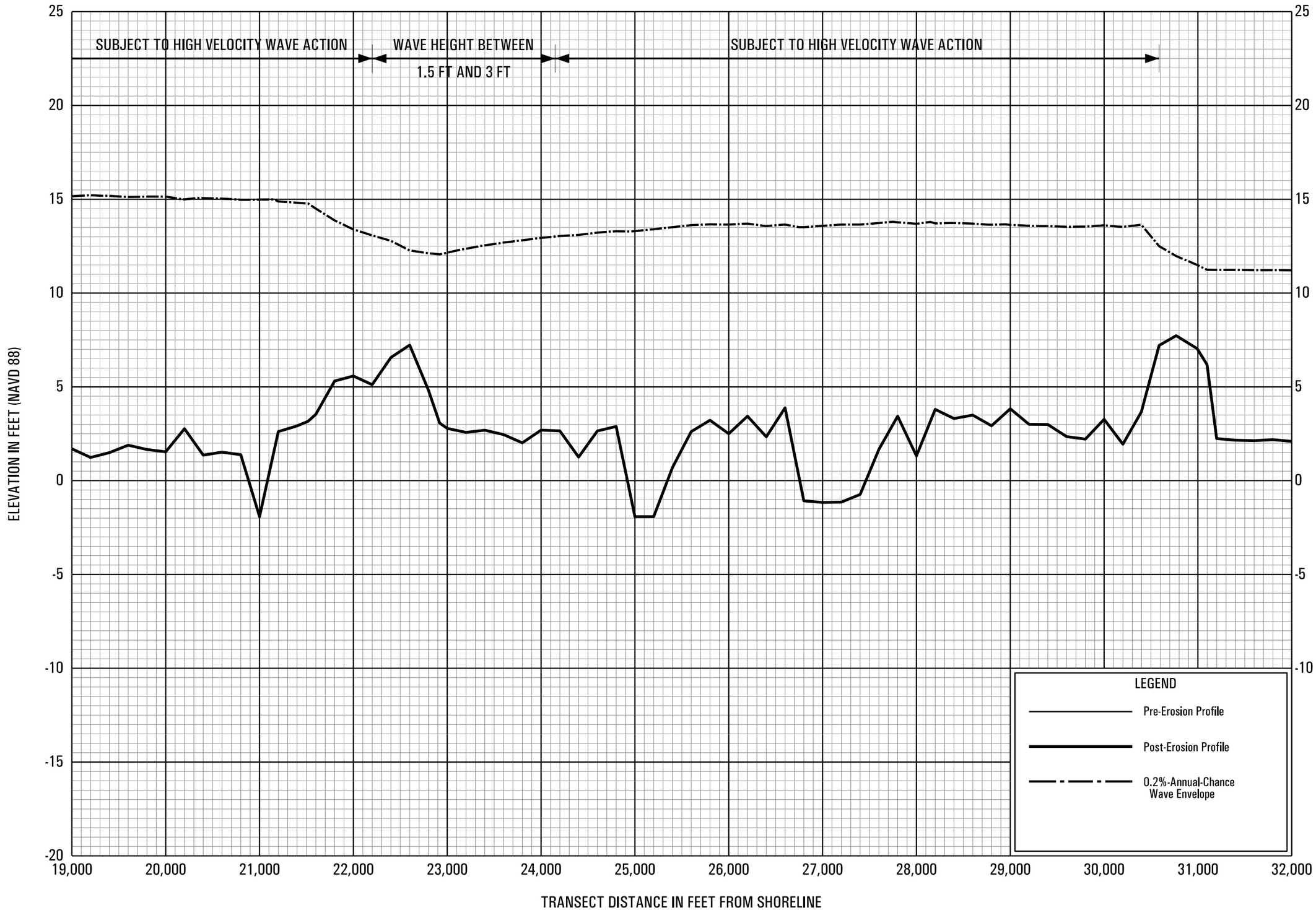

0.2% ANNUAL CHANGE WAVE ENVELOPE

TRANSECT 2

FEDERAL EMERGENCY MANAGEMENT AGENCY

CAMDEN COUNTY, GA

AND INCORPORATED AREAS

14P

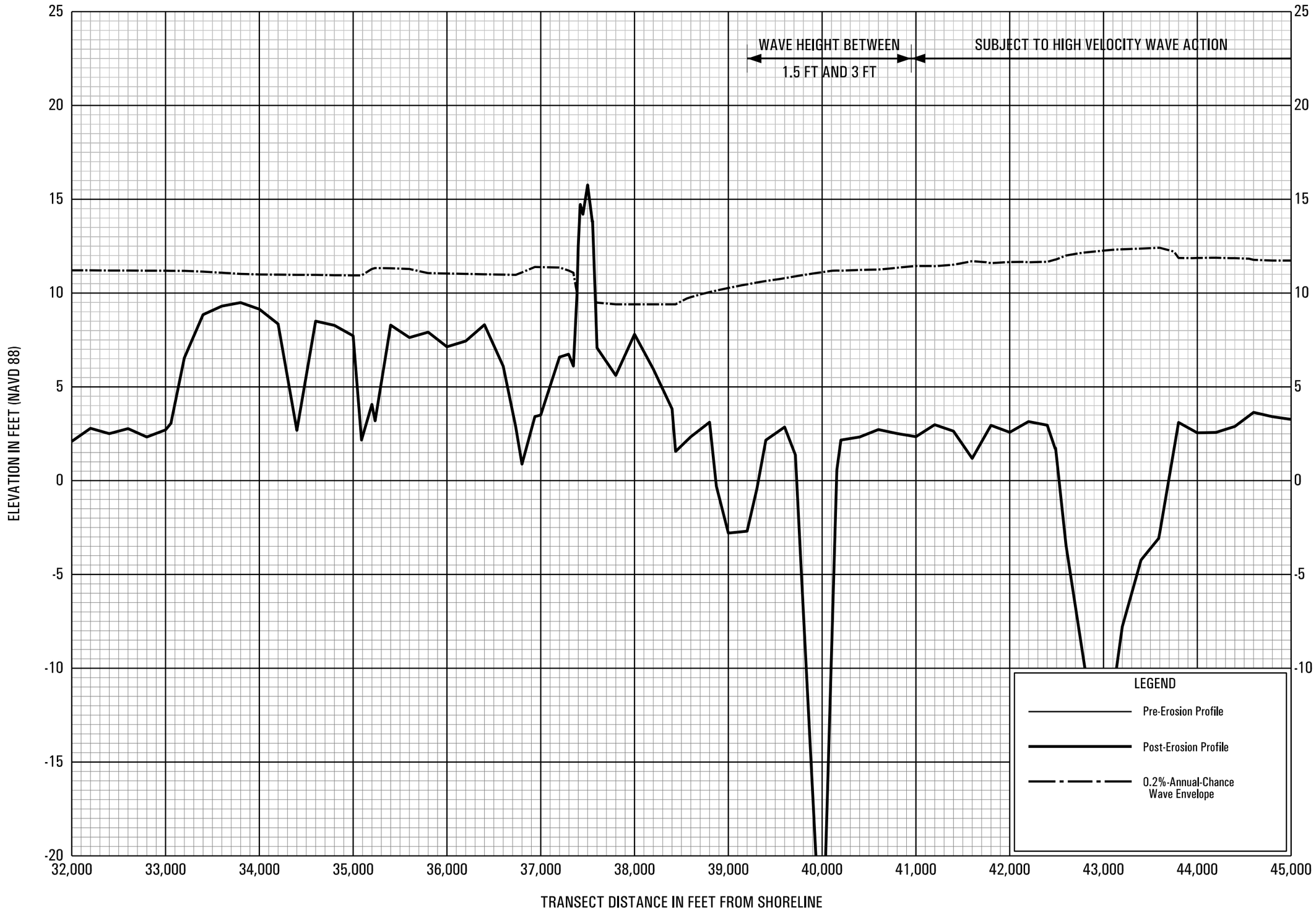

0.2% ANNUAL CHANGE WAVE ENVELOPE

TRANSECT 2

FEDERAL EMERGENCY MANAGEMENT AGENCY

CAMDEN COUNTY, GA

AND INCORPORATED AREAS

15P

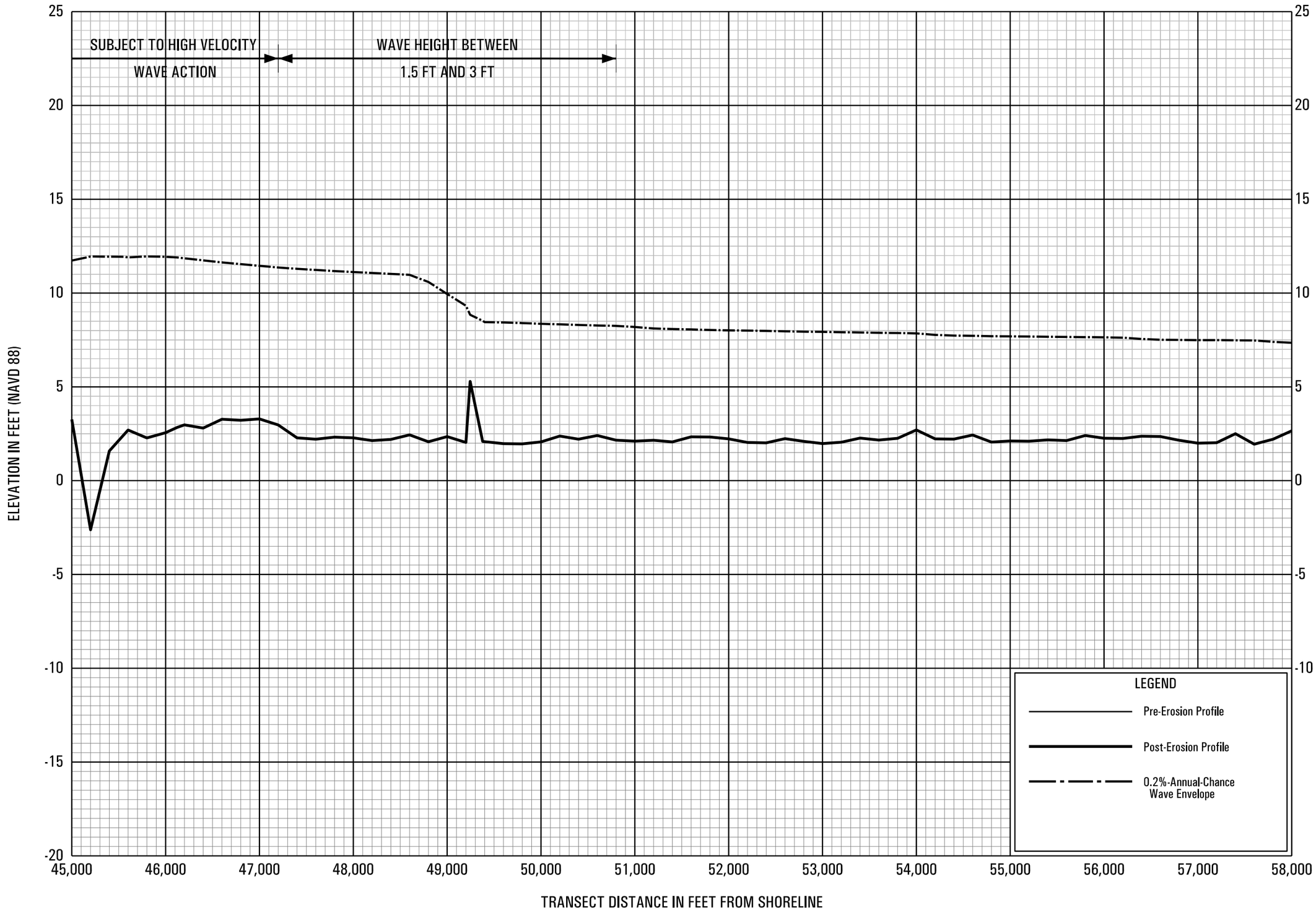

0.2% ANNUAL CHANGE WAVE ENVELOPE

TRANSECT 2

FEDERAL EMERGENCY MANAGEMENT AGENCY

CAMDEN COUNTY, GA

AND INCORPORATED AREAS

16P

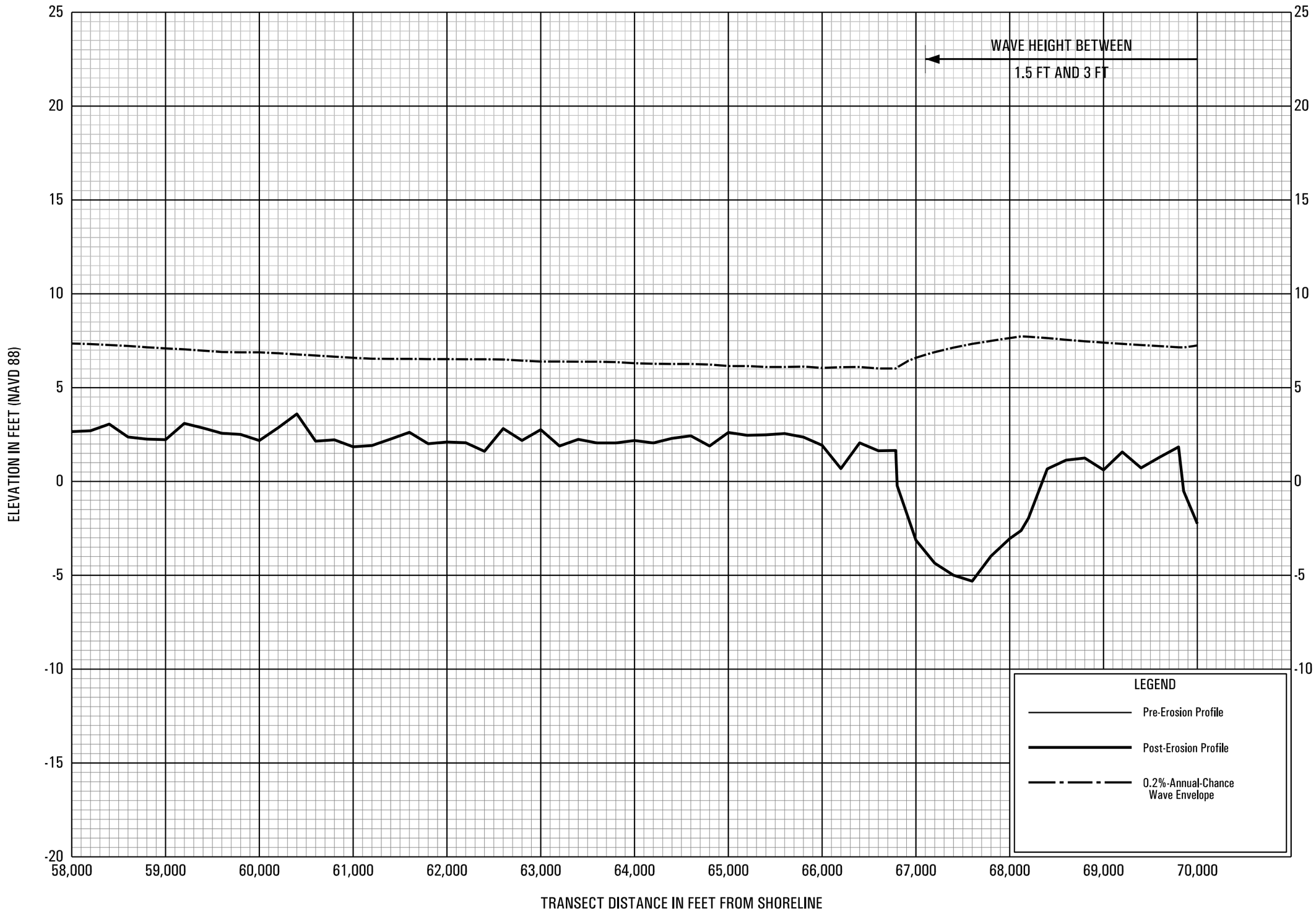

0.2% ANNUAL CHANGE WAVE ENVELOPE

TRANSECT 2

FEDERAL EMERGENCY MANAGEMENT AGENCY

CAMDEN COUNTY, GA

AND INCORPORATED AREAS

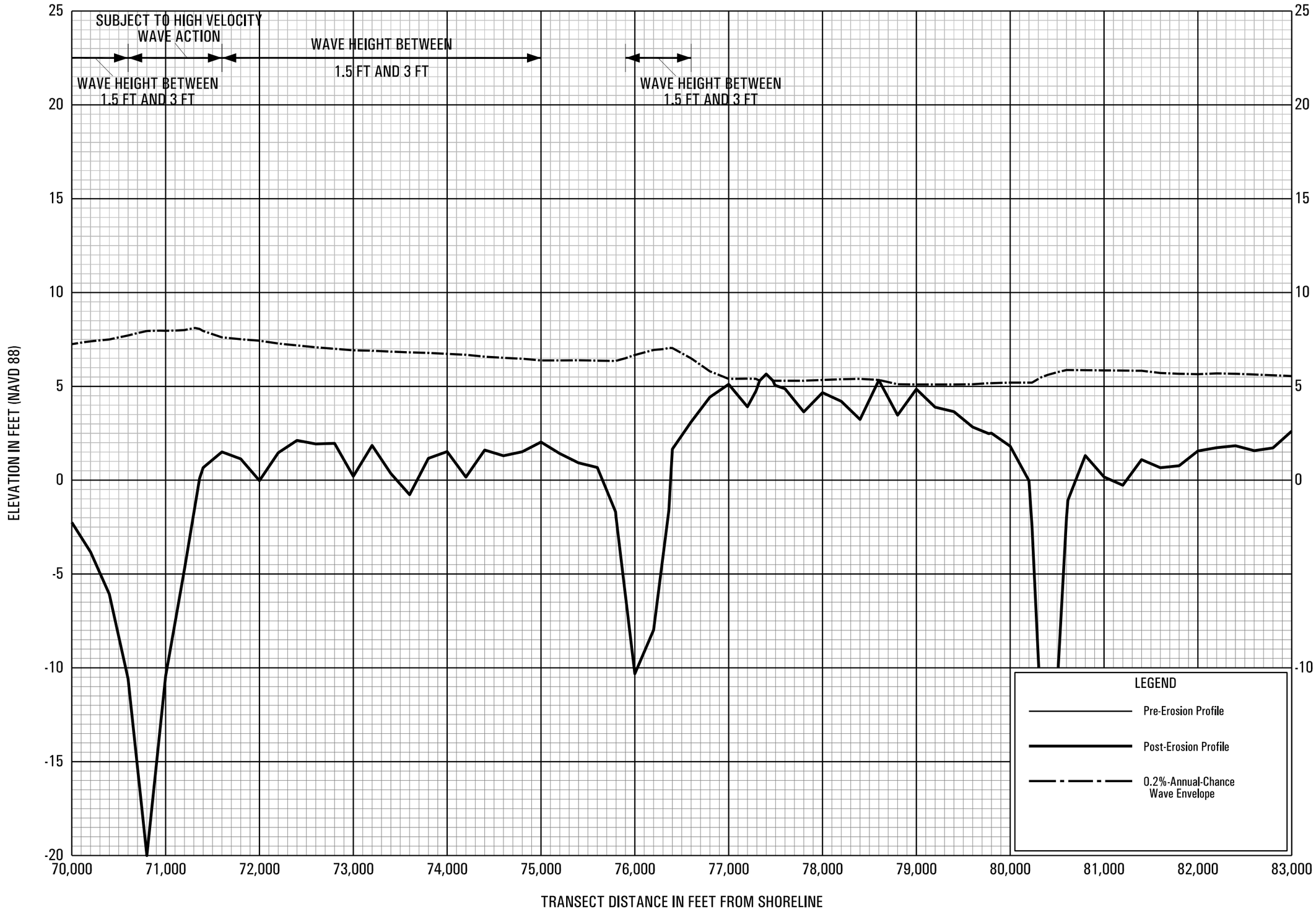

0.2% ANNUAL CHANGE WAVE ENVELOPE

TRANSECT 2

FEDERAL EMERGENCY MANAGEMENT AGENCY

CAMDEN COUNTY, GA

AND INCORPORATED AREAS

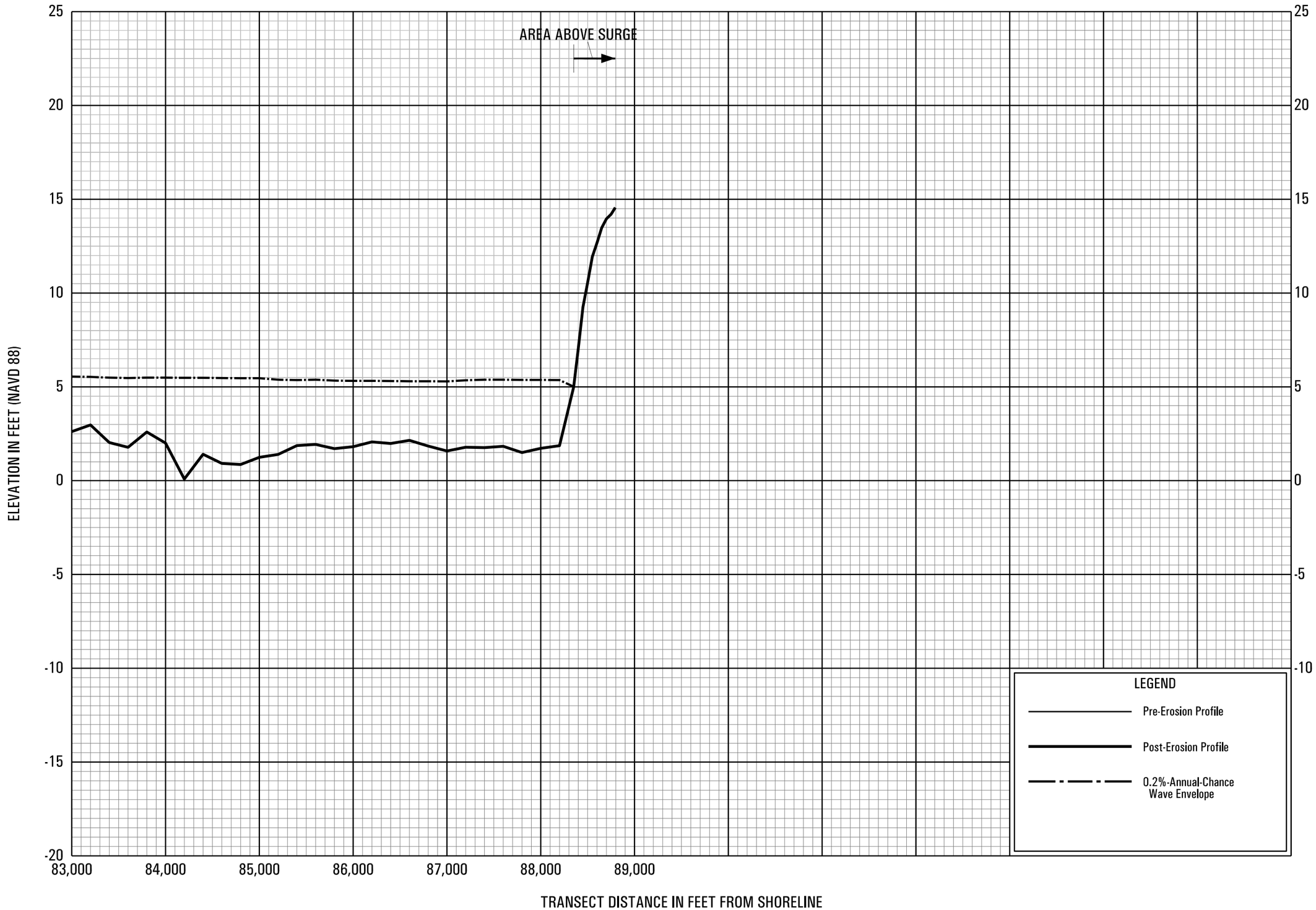

0.2% ANNUAL CHANGE WAVE ENVELOPE

TRANSECT 2

FEDERAL EMERGENCY MANAGEMENT AGENCY

CAMDEN COUNTY, GA

AND INCORPORATED AREAS

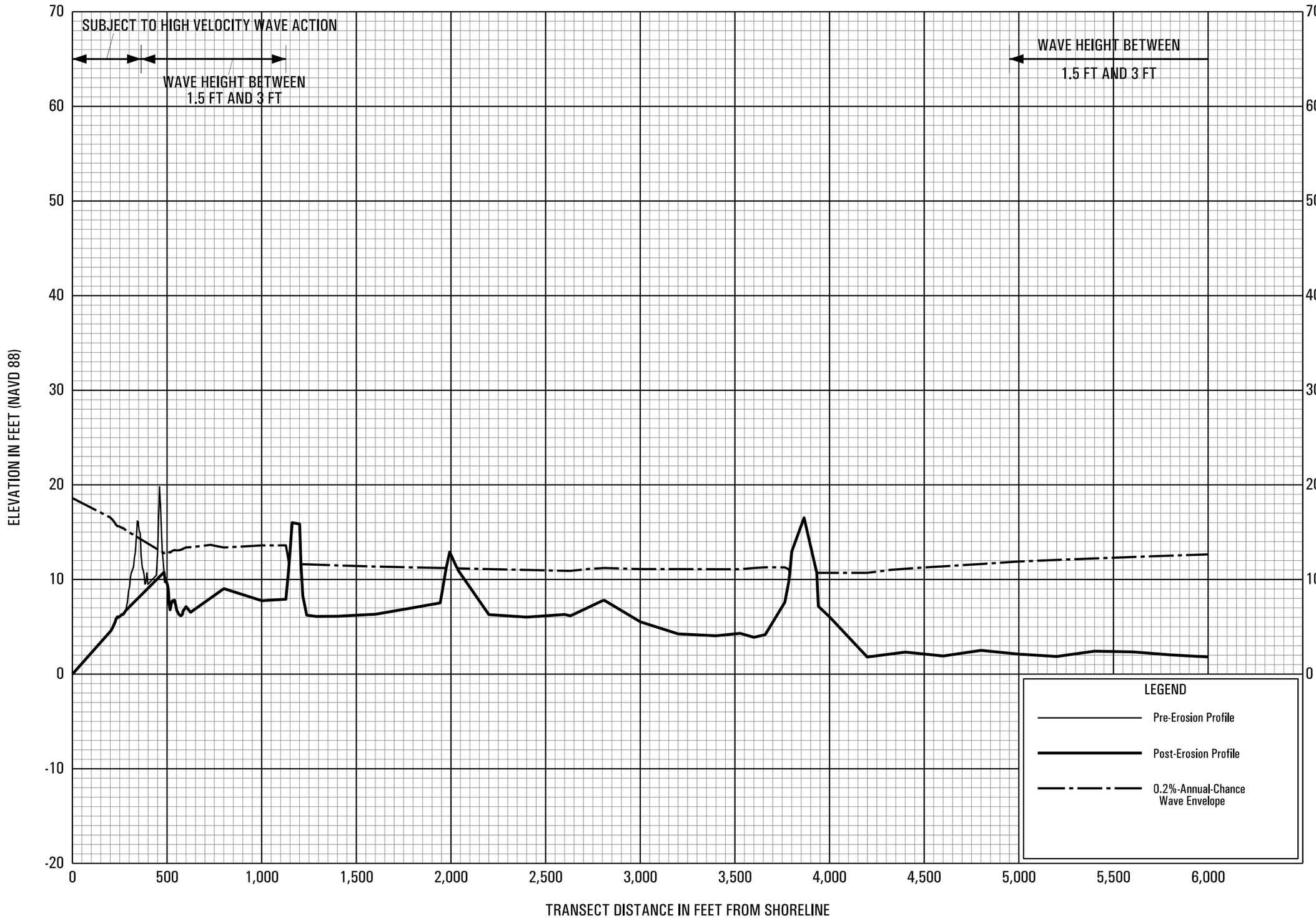

0.2% ANNUAL CHANGE WAVE ENVELOPE

TRANSECT 3

FEDERAL EMERGENCY MANAGEMENT AGENCY

CAMDEN COUNTY, GA

AND INCORPORATED AREAS

20P

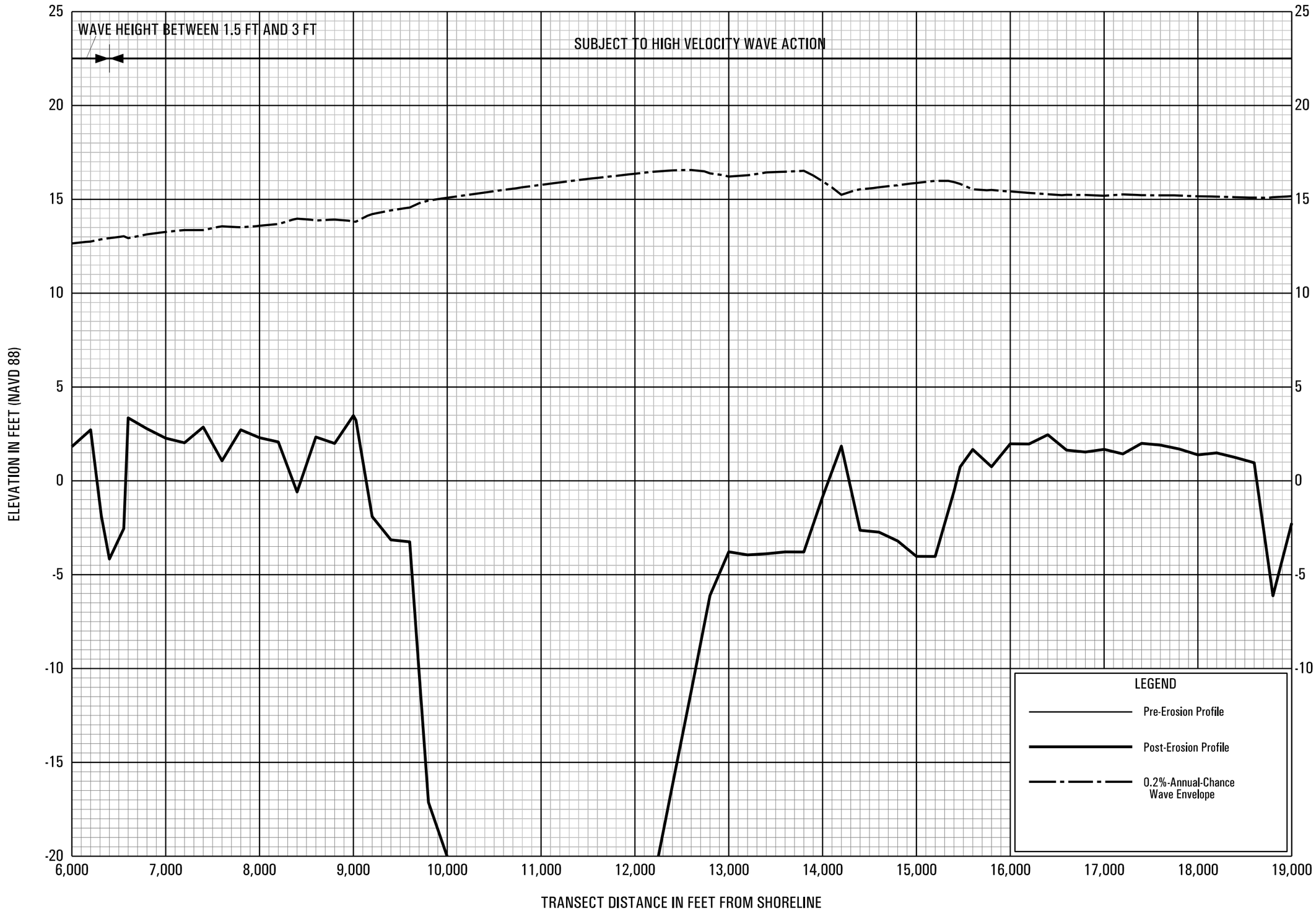

0.2% ANNUAL CHANGE WAVE ENVELOPE

TRANSECT 3

FEDERAL EMERGENCY MANAGEMENT AGENCY

CAMDEN COUNTY, GA

AND INCORPORATED AREAS

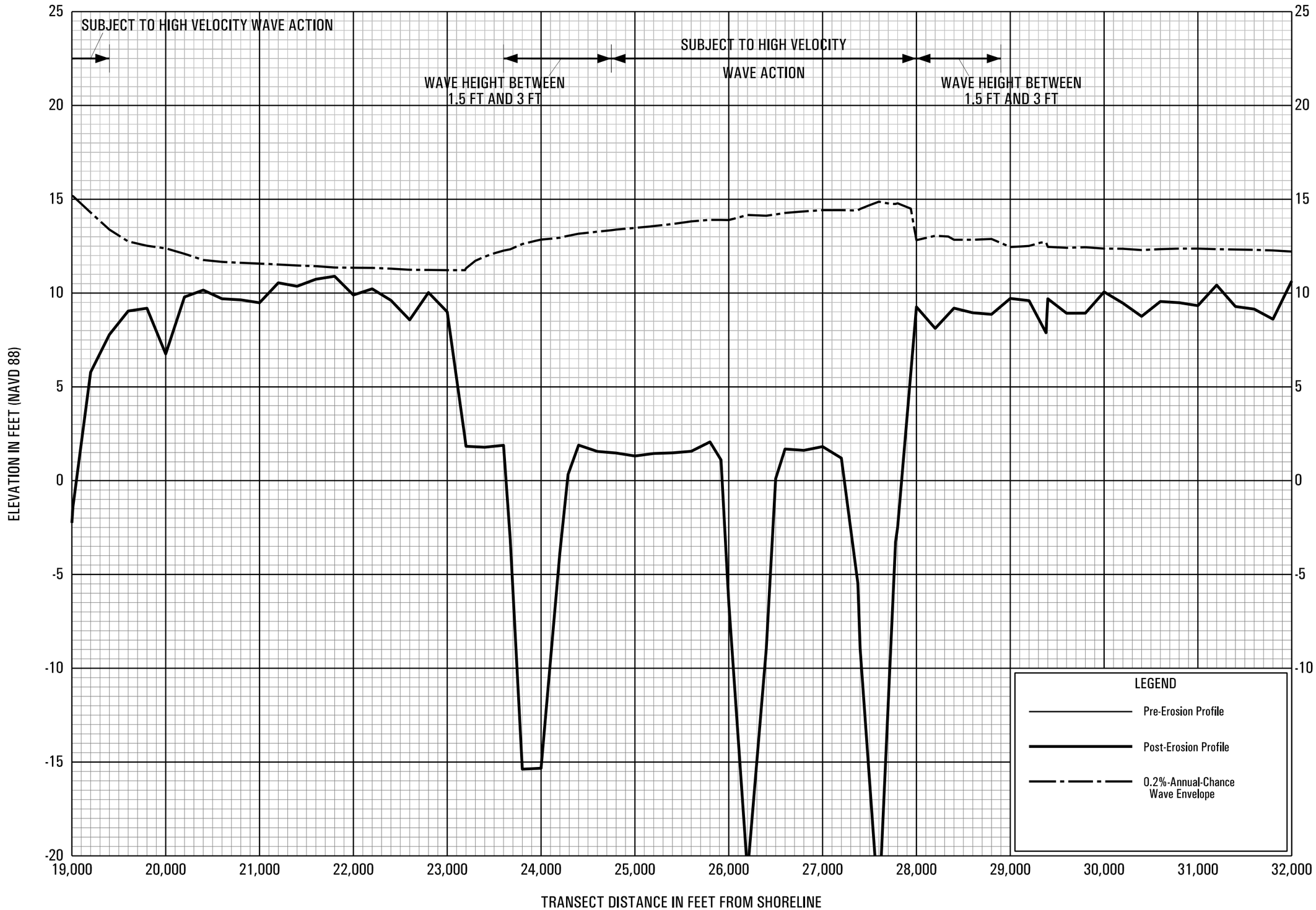

0.2% ANNUAL CHANGE WAVE ENVELOPE

TRANSECT 3

FEDERAL EMERGENCY MANAGEMENT AGENCY

CAMDEN COUNTY, GA

AND INCORPORATED AREAS

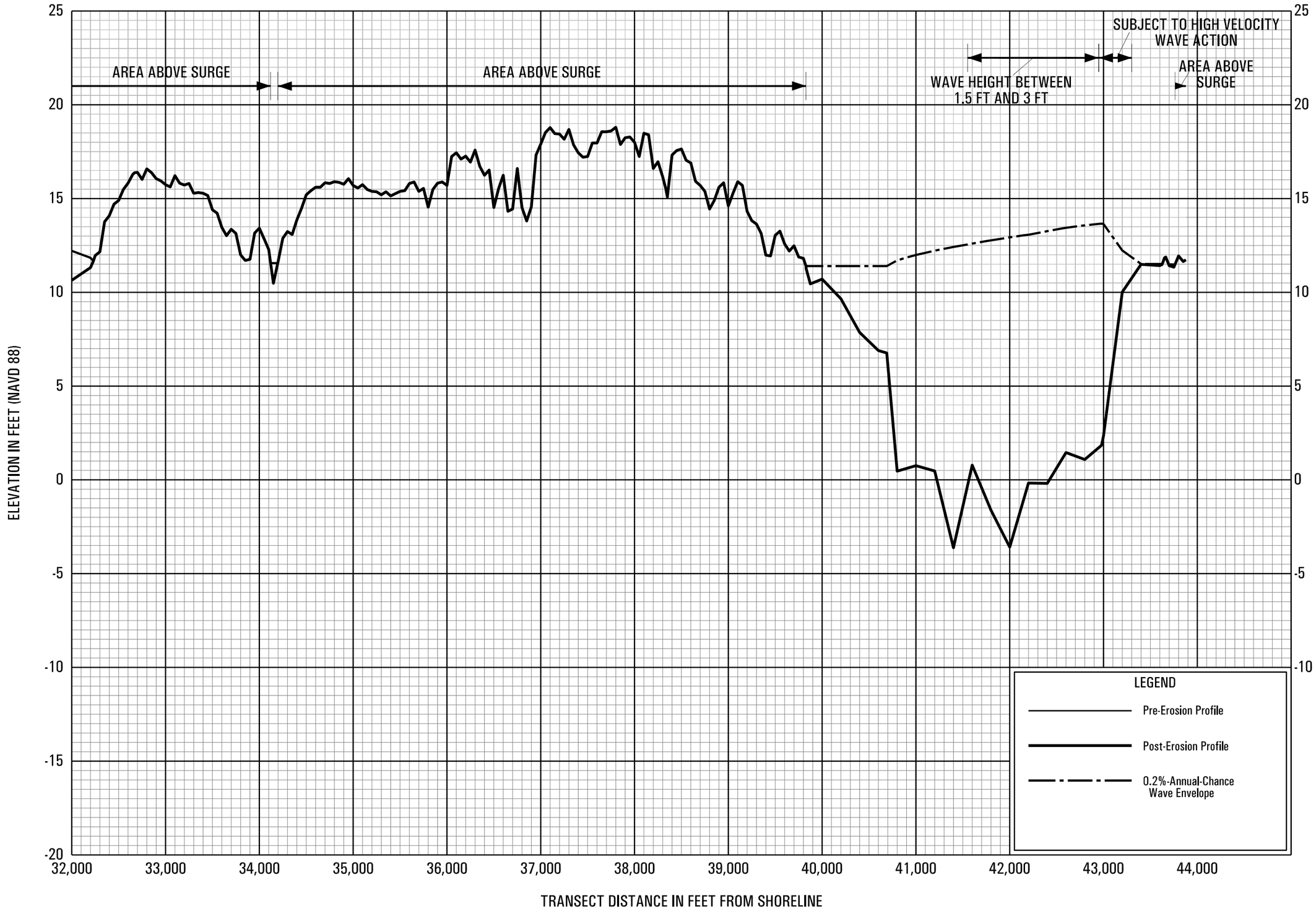

0.2% ANNUAL CHANGE WAVE ENVELOPE

TRANSECT 3

FEDERAL EMERGENCY MANAGEMENT AGENCY

CAMDEN COUNTY, GA

AND INCORPORATED AREAS

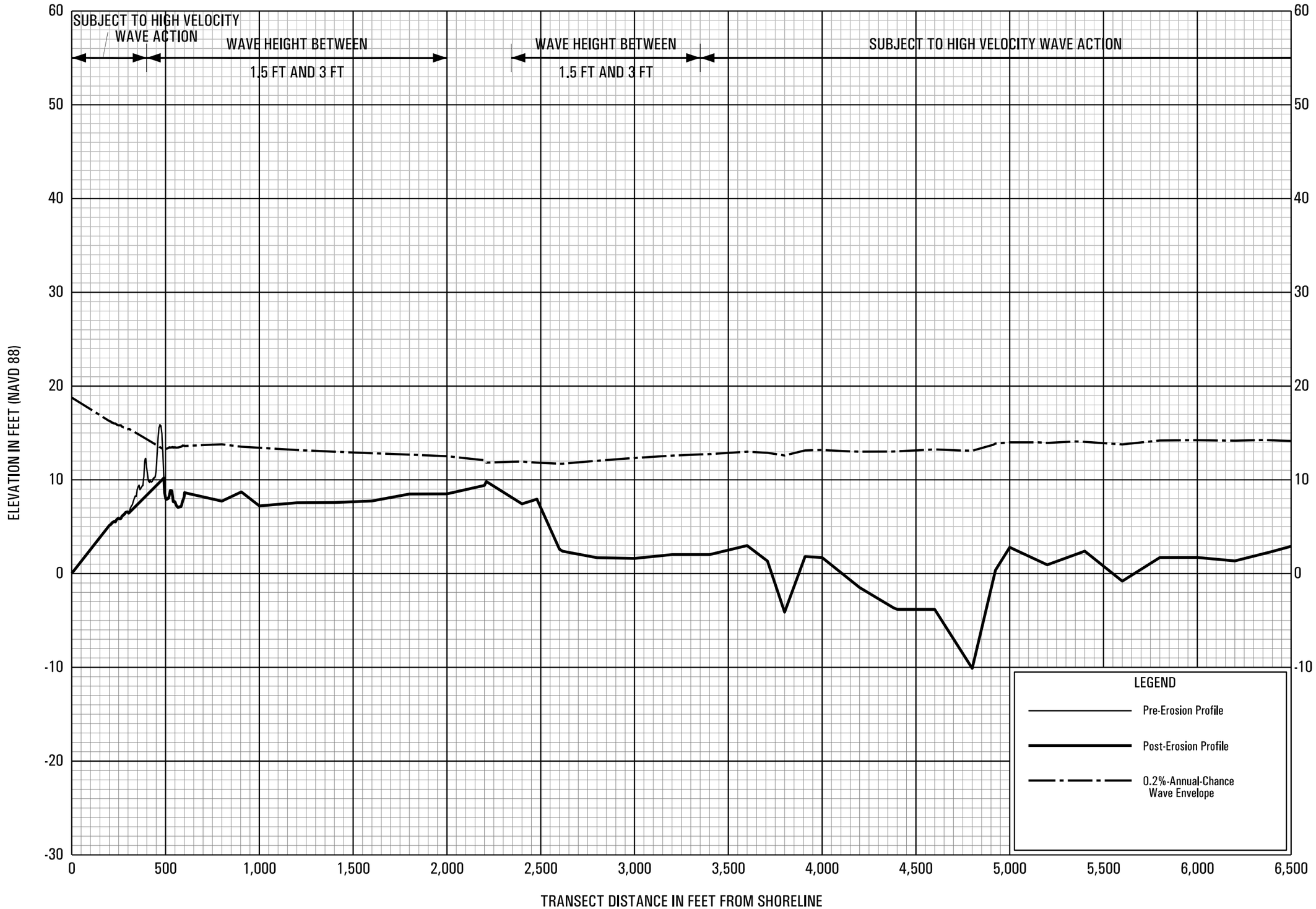

0.2% ANNUAL CHANGE WAVE ENVELOPE

TRANSECT 4

FEDERAL EMERGENCY MANAGEMENT AGENCY

CAMDEN COUNTY, GA

AND INCORPORATED AREAS

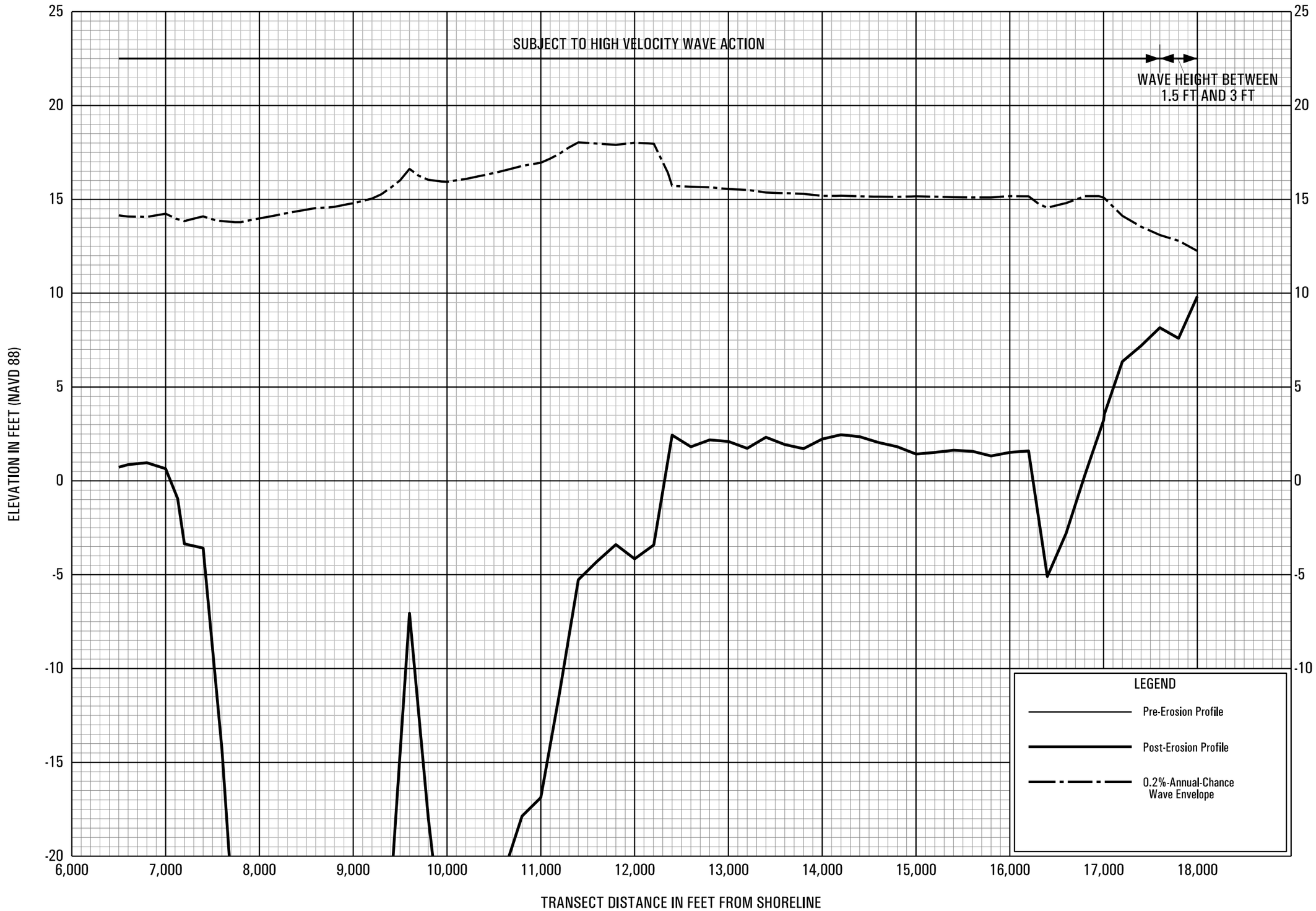

0.2% ANNUAL CHANGE WAVE ENVELOPE

TRANSECT 4

FEDERAL EMERGENCY MANAGEMENT AGENCY

CAMDEN COUNTY, GA

AND INCORPORATED AREAS

25P

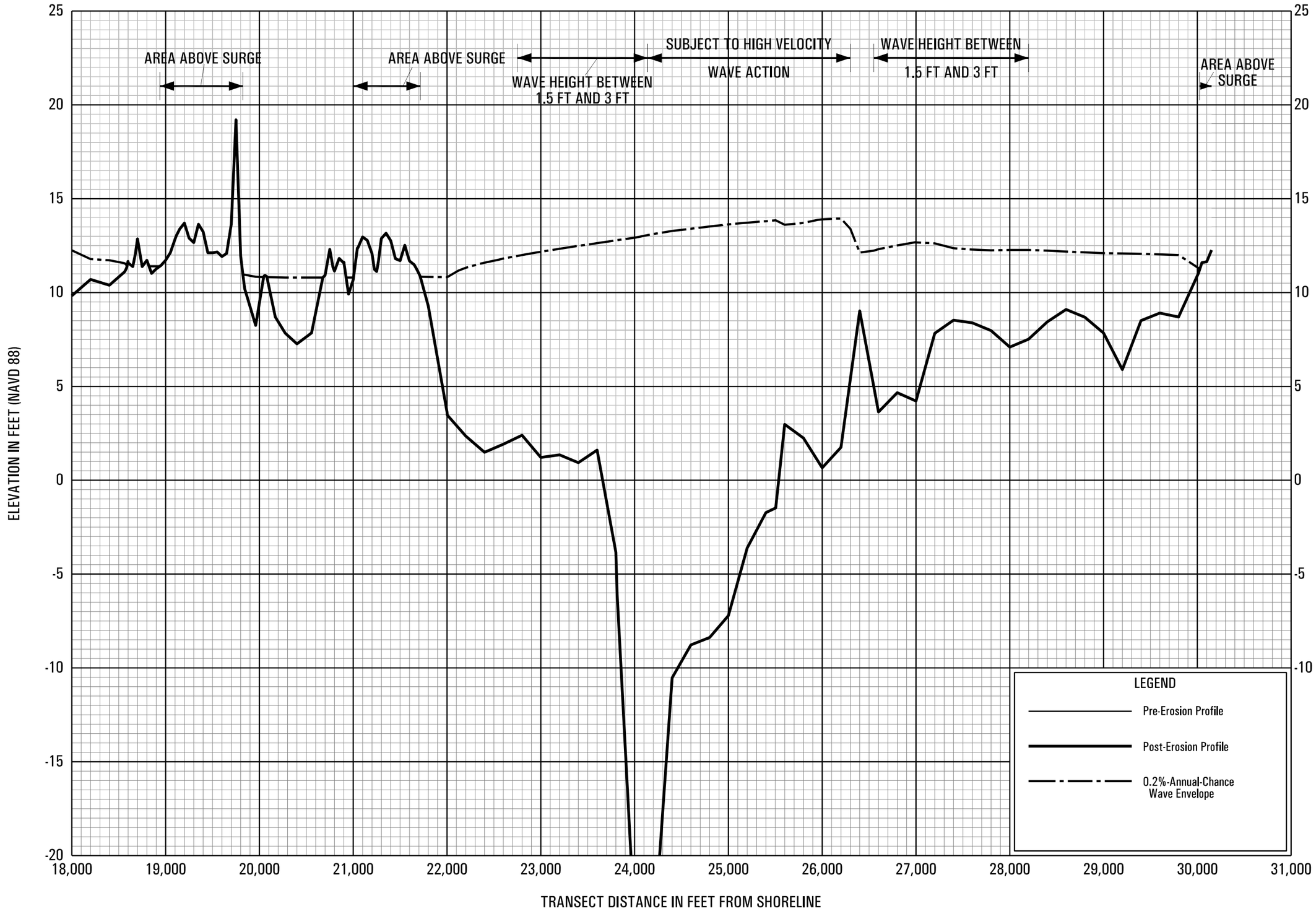

0.2% ANNUAL CHANGE WAVE ENVELOPE

TRANSECT 4

FEDERAL EMERGENCY MANAGEMENT AGENCY

CAMDEN COUNTY, GA

AND INCORPORATED AREAS

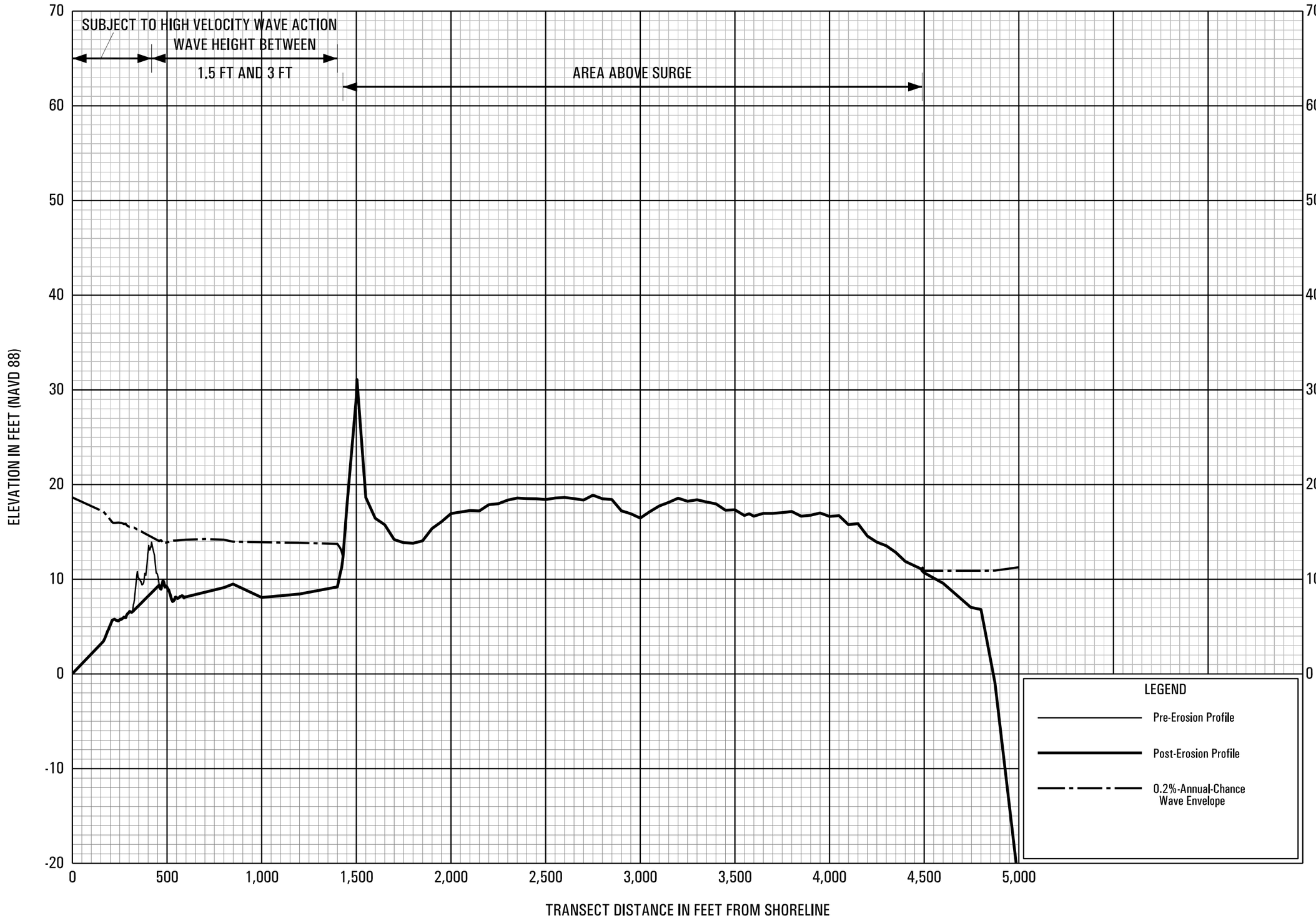

0.2% ANNUAL CHANGE WAVE ENVELOPE

TRANSECT 5

FEDERAL EMERGENCY MANAGEMENT AGENCY

CAMDEN COUNTY, GA

AND INCORPORATED AREAS

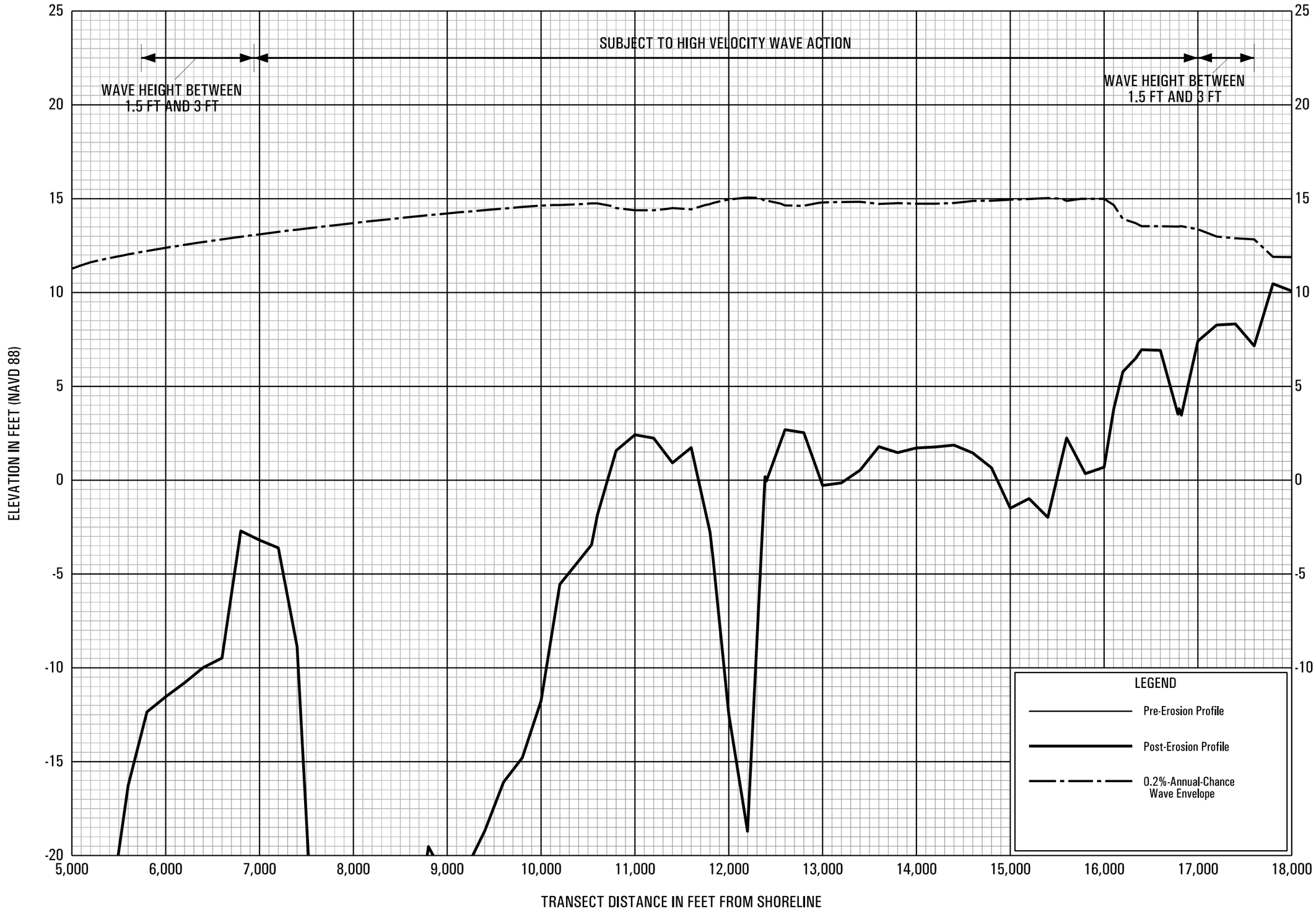

0.2% ANNUAL CHANGE WAVE ENVELOPE

TRANSECT 5

FEDERAL EMERGENCY MANAGEMENT AGENCY

CAMDEN COUNTY, GA

AND INCORPORATED AREAS

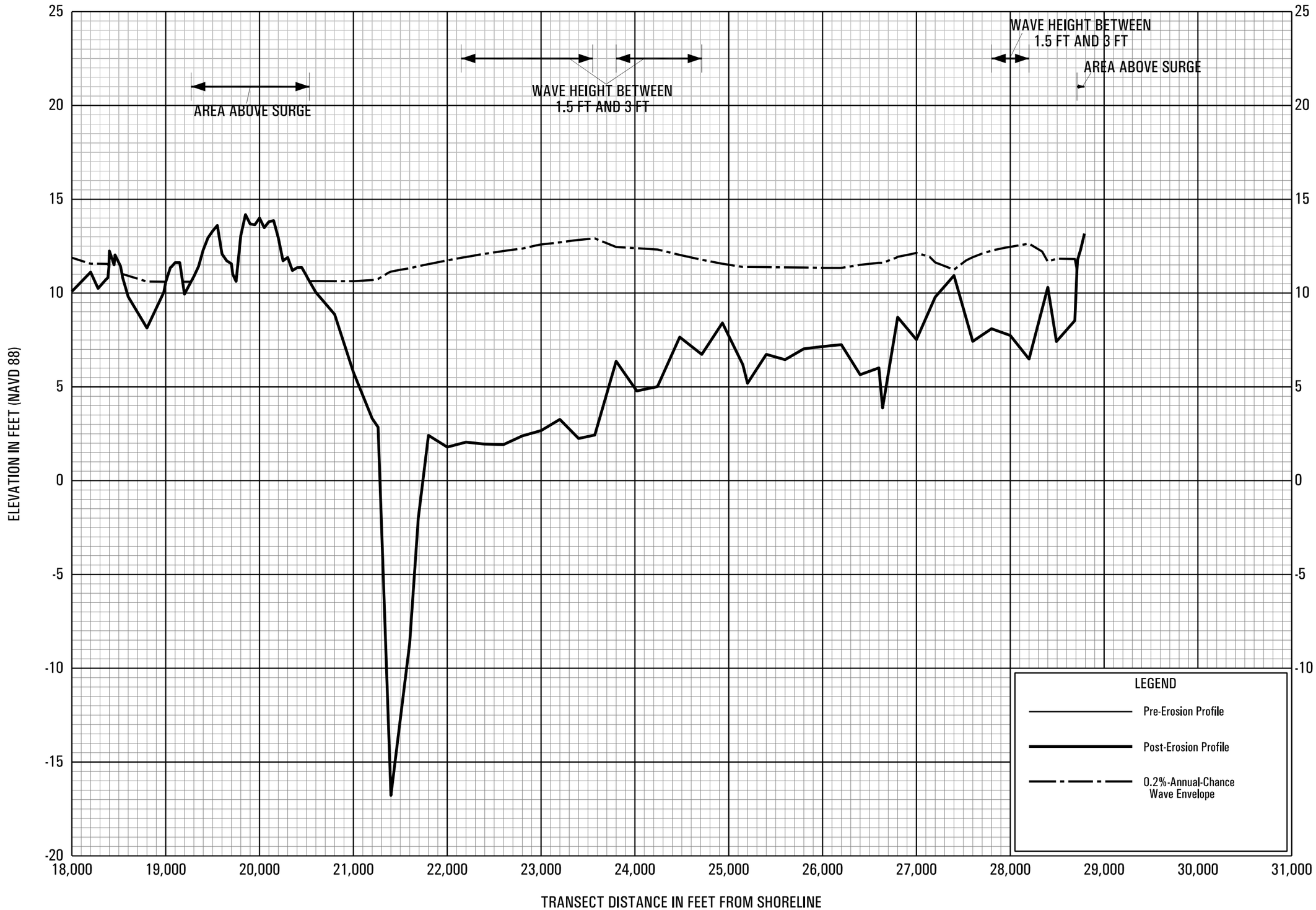

0.2% ANNUAL CHANCE WAVE ENVELOPE

TRANSECT 5

FEDERAL EMERGENCY MANAGEMENT AGENCY

CAMDEN COUNTY, GA

AND INCORPORATED AREAS

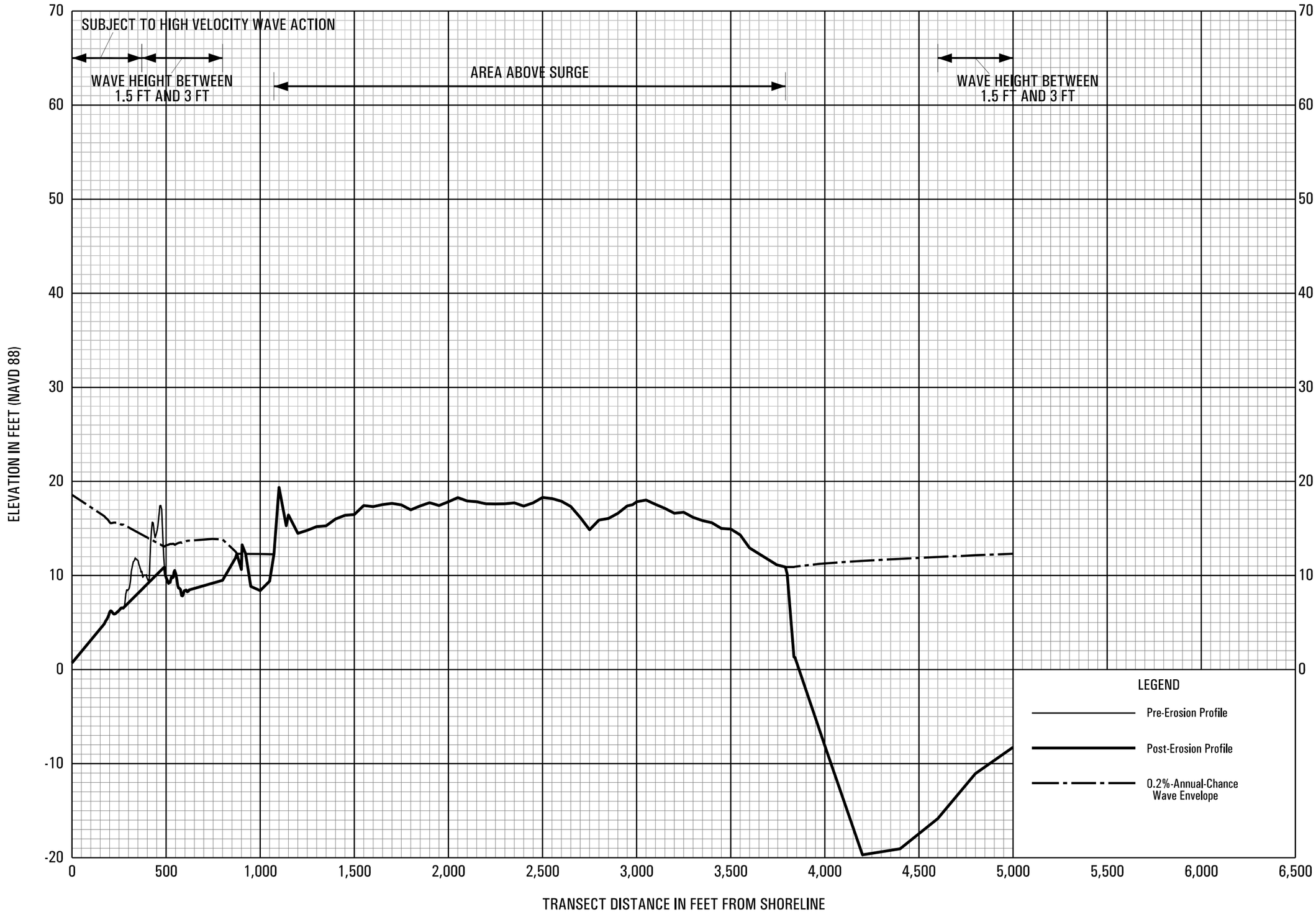

0.2% ANNUAL CHANGE WAVE ENVELOPE

TRANSECT 6

FEDERAL EMERGENCY MANAGEMENT AGENCY

CAMDEN COUNTY, GA

AND INCORPORATED AREAS

30P

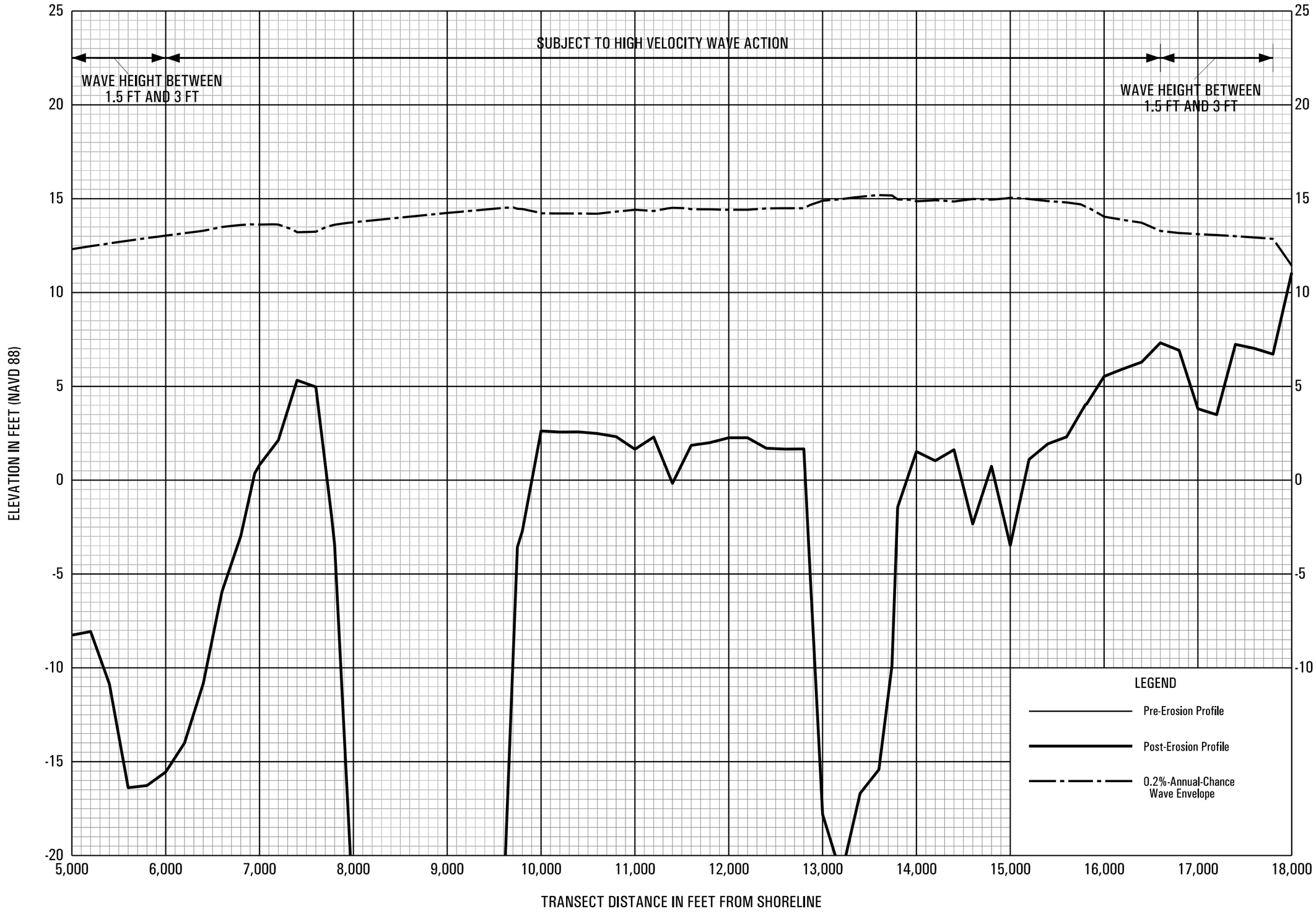

0.2% ANNUAL CHANGE WAVE ENVELOPE

TRANSECT 6

FEDERAL EMERGENCY MANAGEMENT AGENCY

CAMDEN COUNTY, GA

AND INCORPORATED AREAS

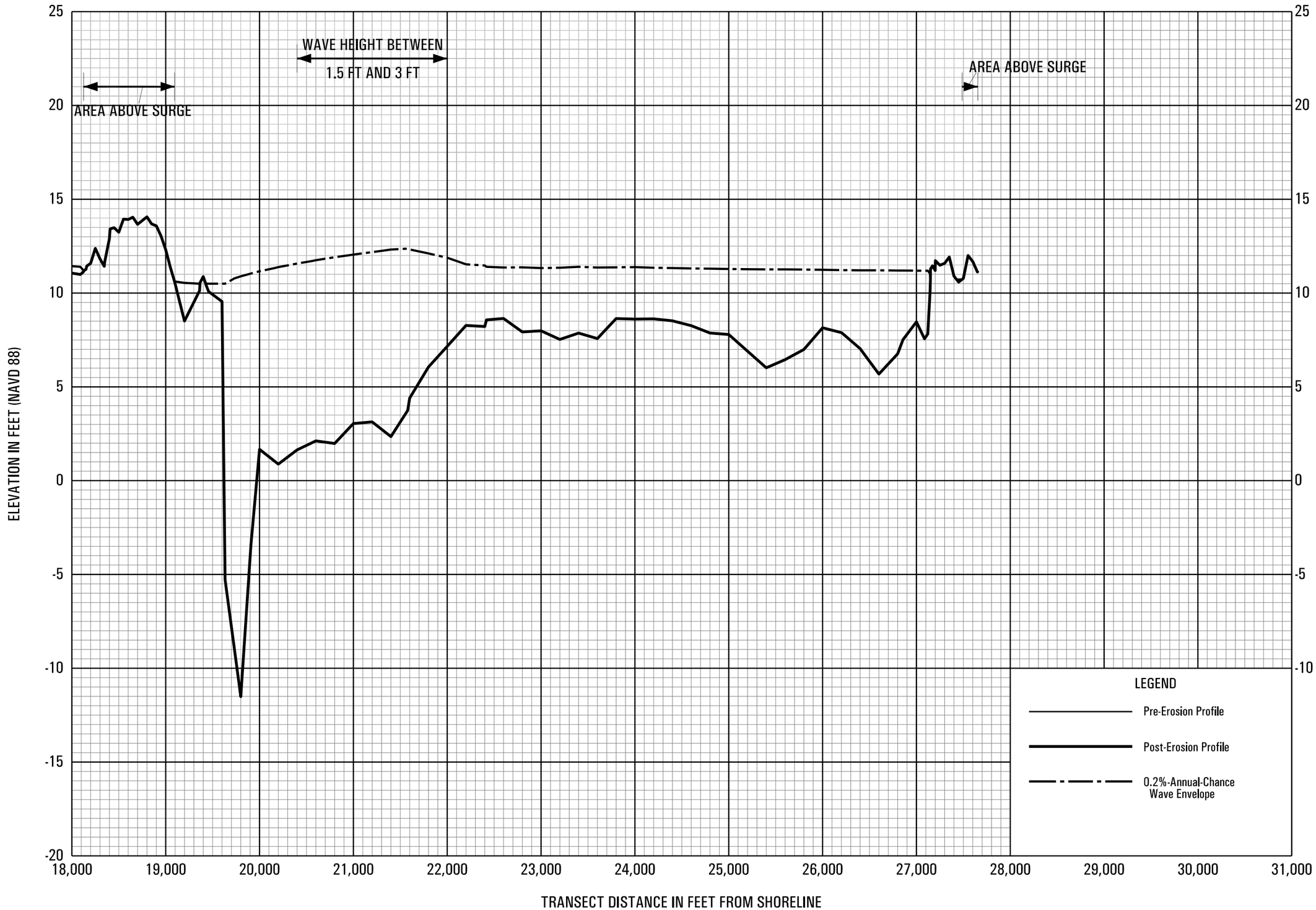

0.2% ANNUAL CHANGE WAVE ENVELOPE

TRANSECT 6

FEDERAL EMERGENCY MANAGEMENT AGENCY

CAMDEN COUNTY, GA

AND INCORPORATED AREAS

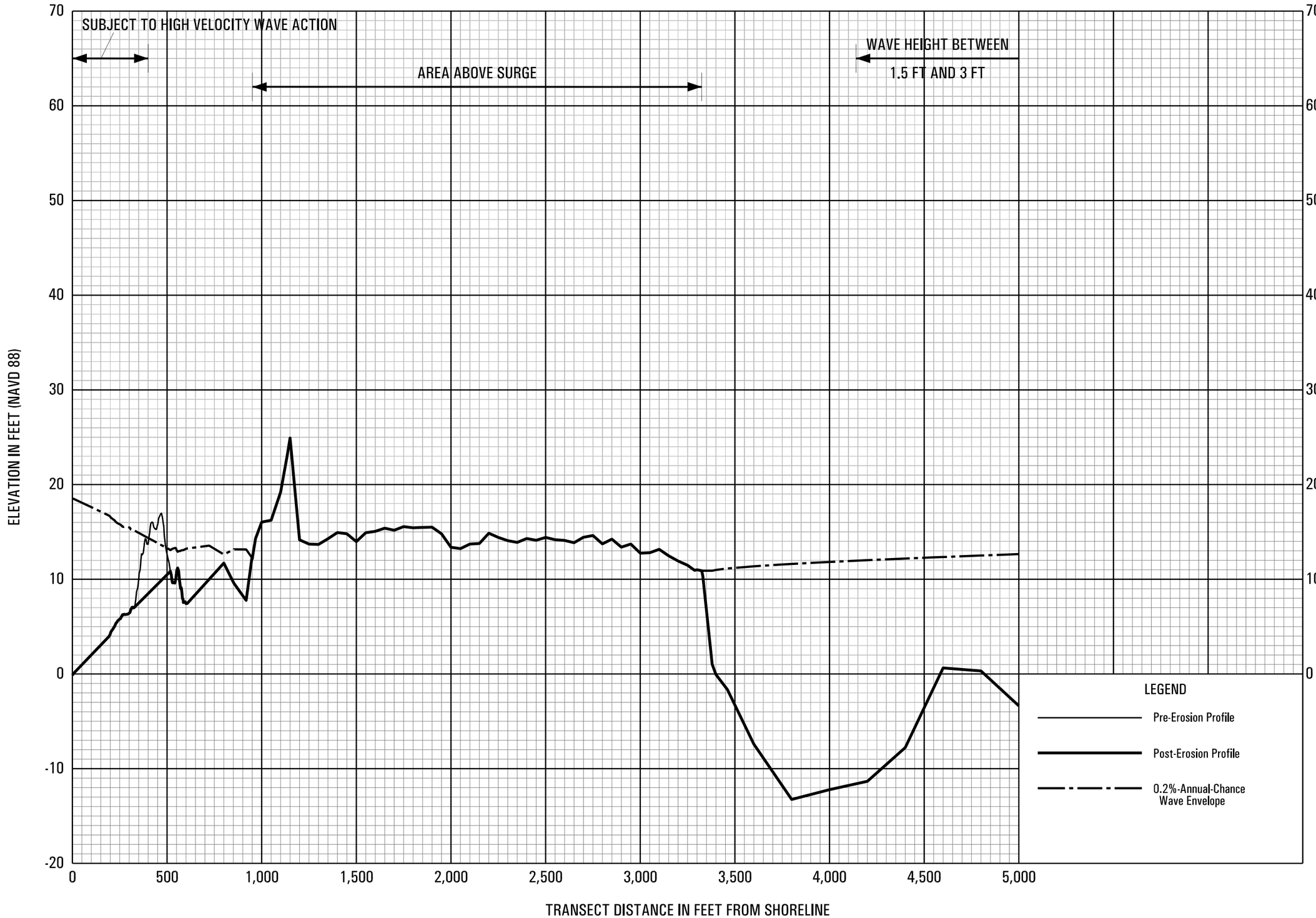

0.2% ANNUAL CHANGE WAVE ENVELOPE

TRANSECT 7

FEDERAL EMERGENCY MANAGEMENT AGENCY

CAMDEN COUNTY, GA

AND INCORPORATED AREAS

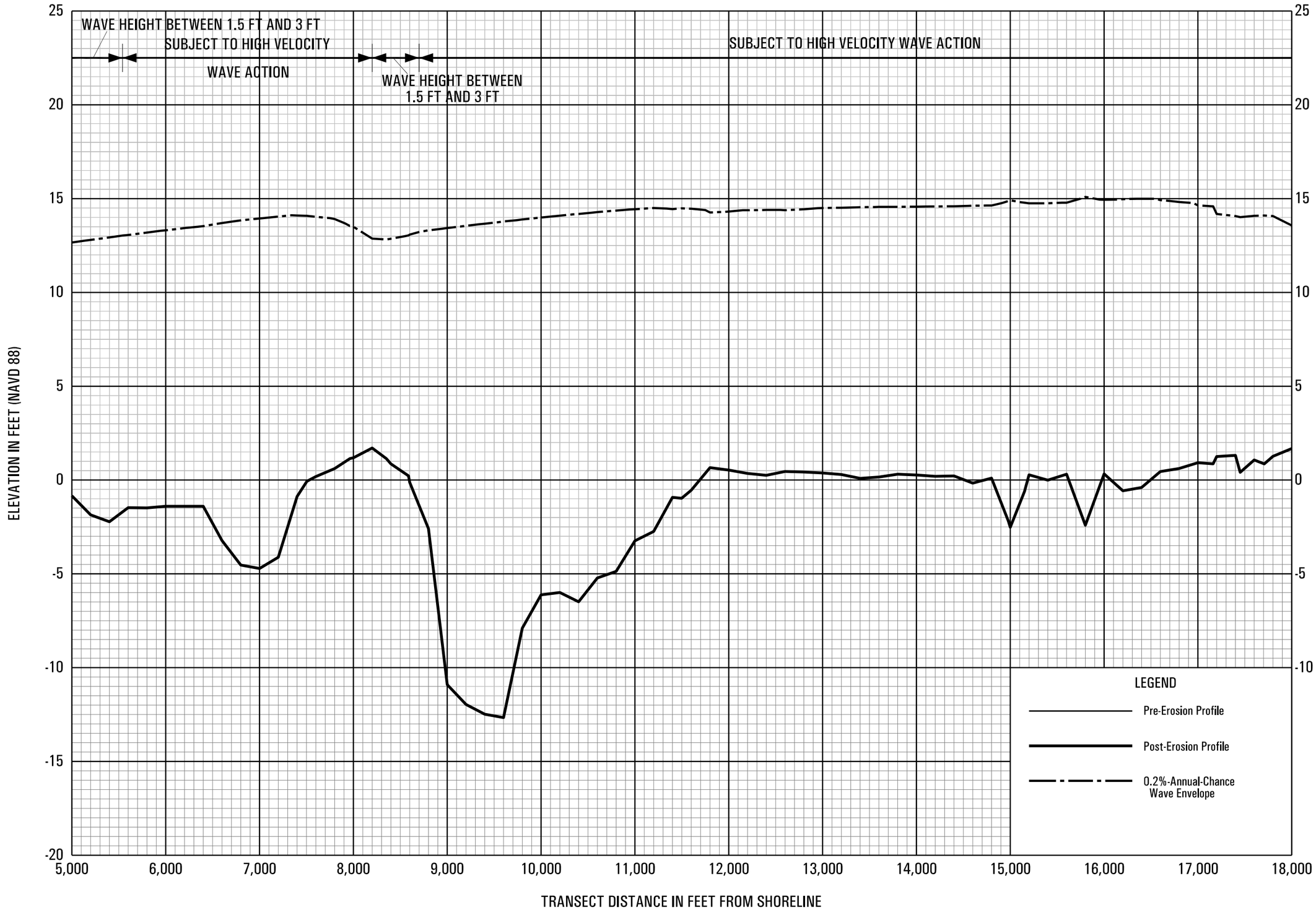

0.2% ANNUAL CHANGE WAVE ENVELOPE

TRANSECT 7

FEDERAL EMERGENCY MANAGEMENT AGENCY

CAMDEN COUNTY, GA

AND INCORPORATED AREAS

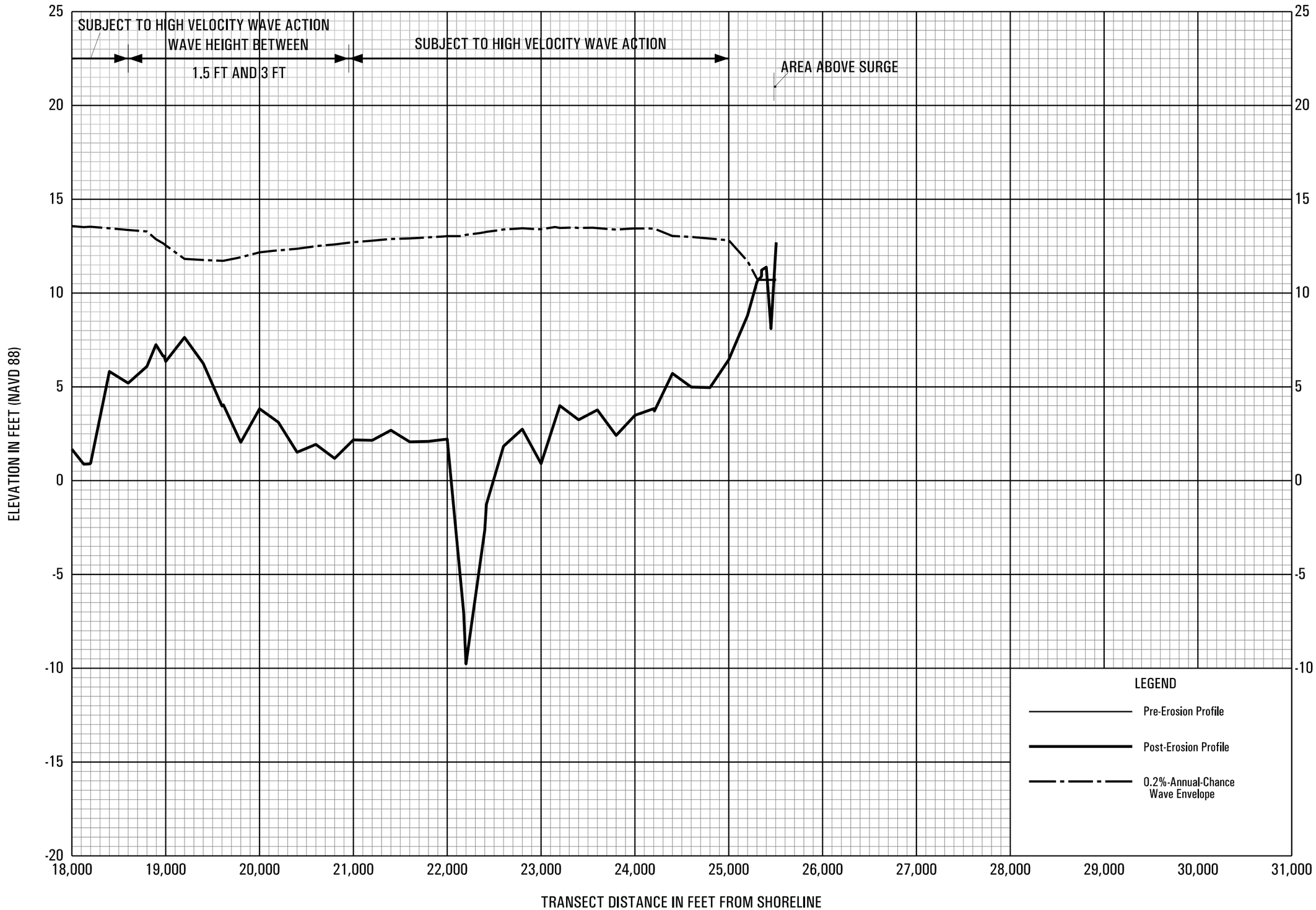

0.2% ANNUAL CHANGE WAVE ENVELOPE

TRANSECT 7

FEDERAL EMERGENCY MANAGEMENT AGENCY

CAMDEN COUNTY, GA

AND INCORPORATED AREAS

35P

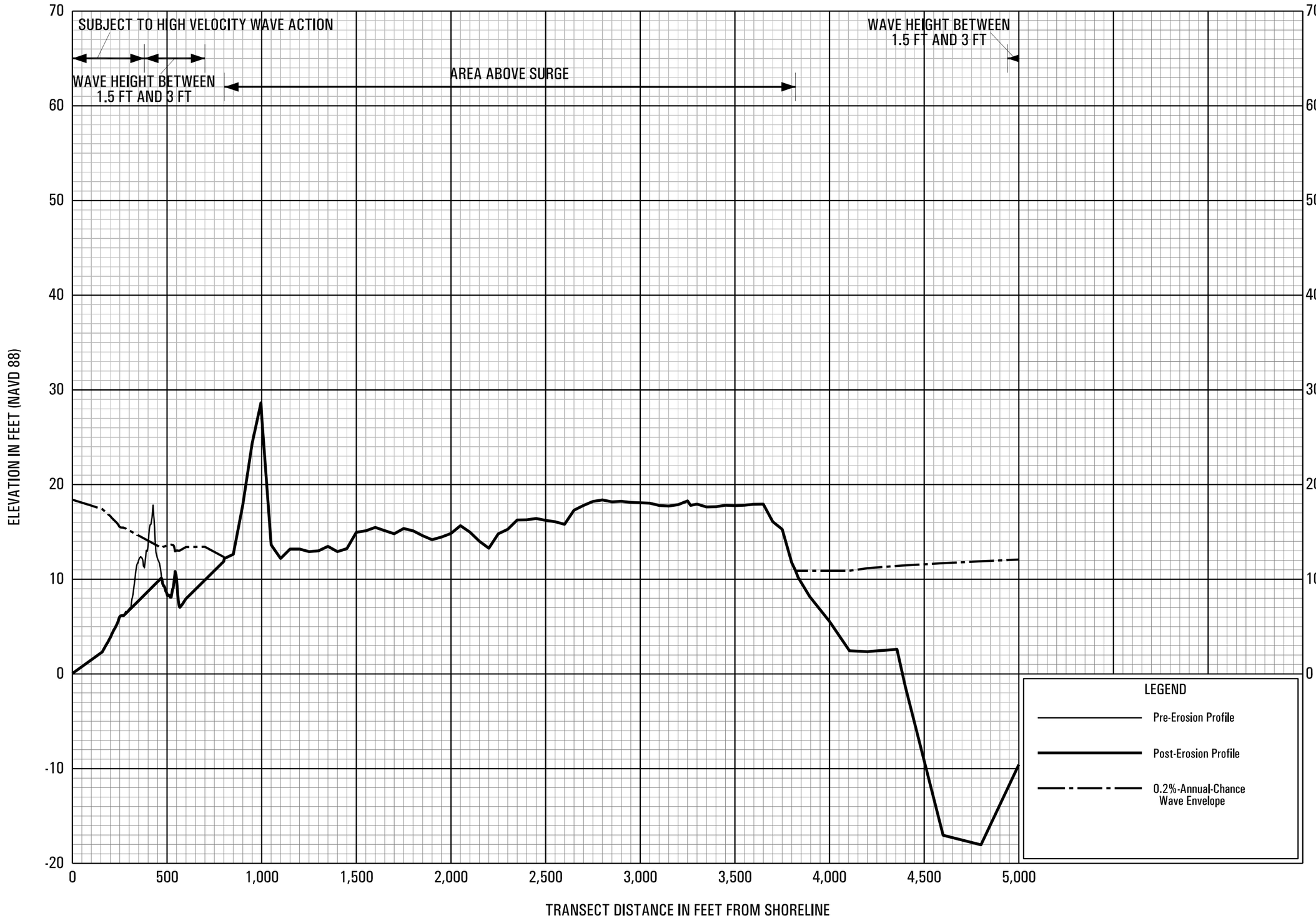

0.2% ANNUAL CHANGE WAVE ENVELOPE

TRANSECT 8

FEDERAL EMERGENCY MANAGEMENT AGENCY

CAMDEN COUNTY, GA

AND INCORPORATED AREAS

36P

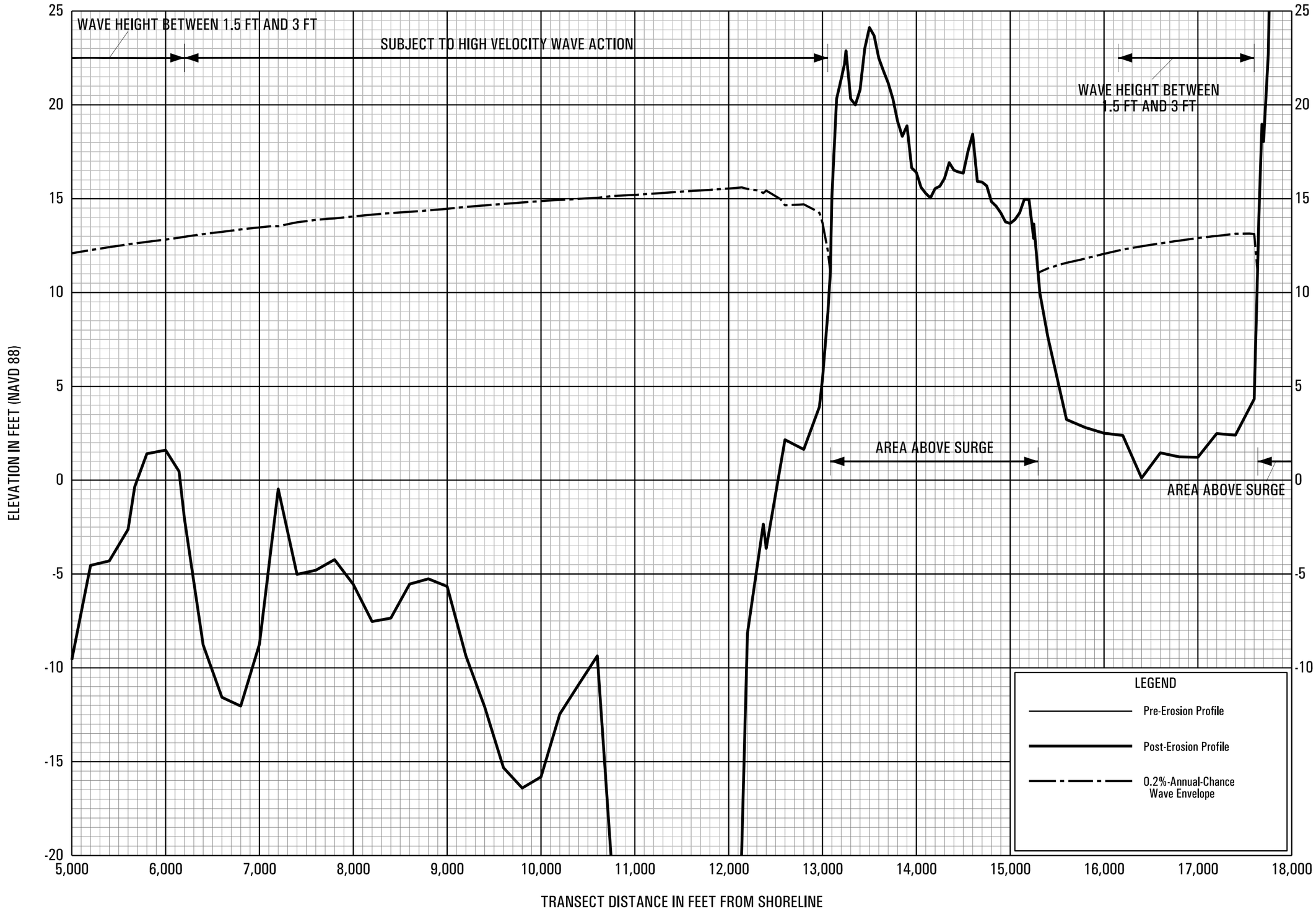

0.2% ANNUAL CHANGE WAVE ENVELOPE

TRANSECT 8

FEDERAL EMERGENCY MANAGEMENT AGENCY

CAMDEN COUNTY, GA

AND INCORPORATED AREAS

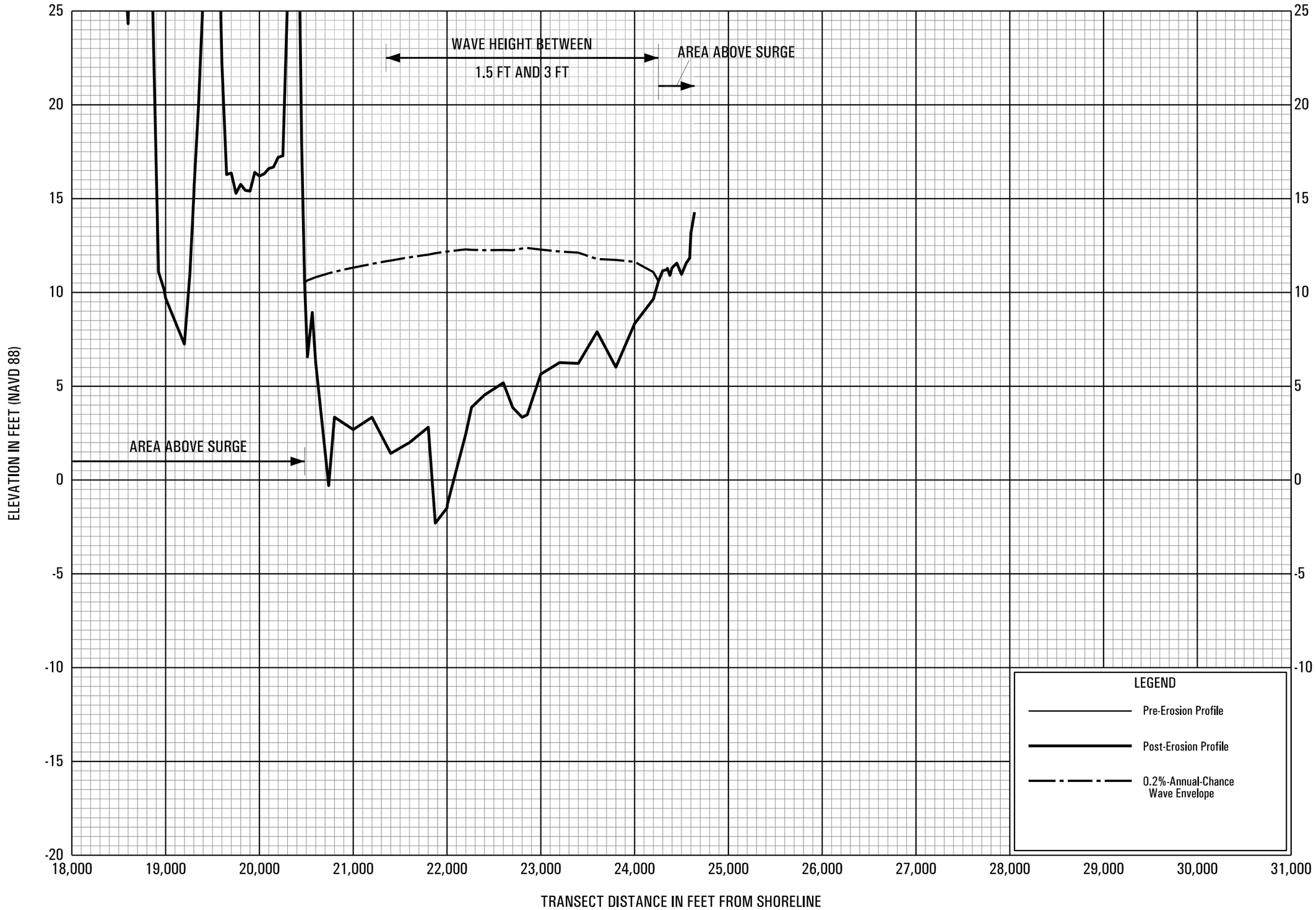

0.2% ANNUAL CHANGE WAVE ENVELOPE

TRANSECT 8

FEDERAL EMERGENCY MANAGEMENT AGENCY

CAMDEN COUNTY, GA

AND INCORPORATED AREAS

38P

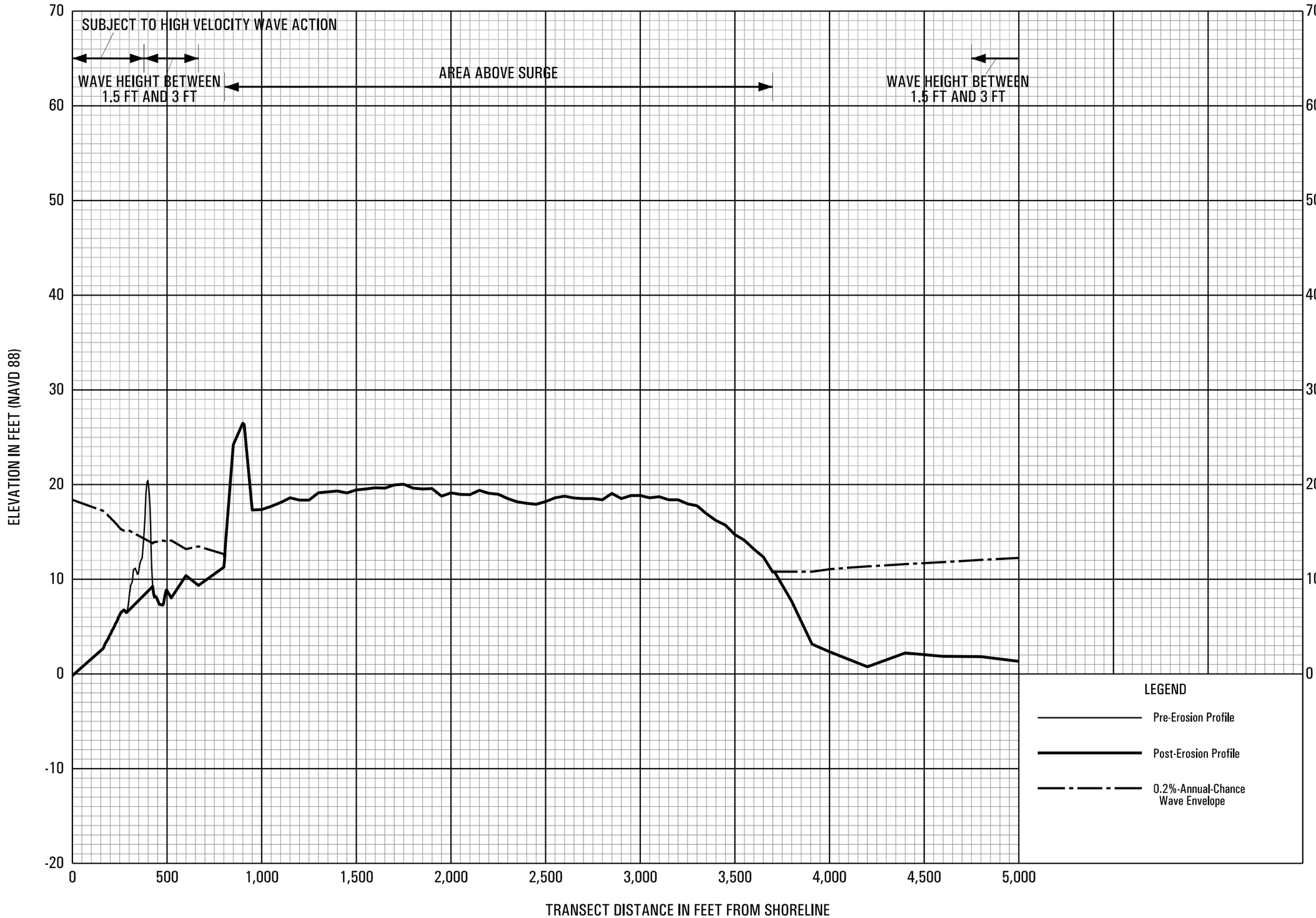

0.2% ANNUAL CHANGE WAVE ENVELOPE

TRANSECT 9

FEDERAL EMERGENCY MANAGEMENT AGENCY

CAMDEN COUNTY, GA

AND INCORPORATED AREAS

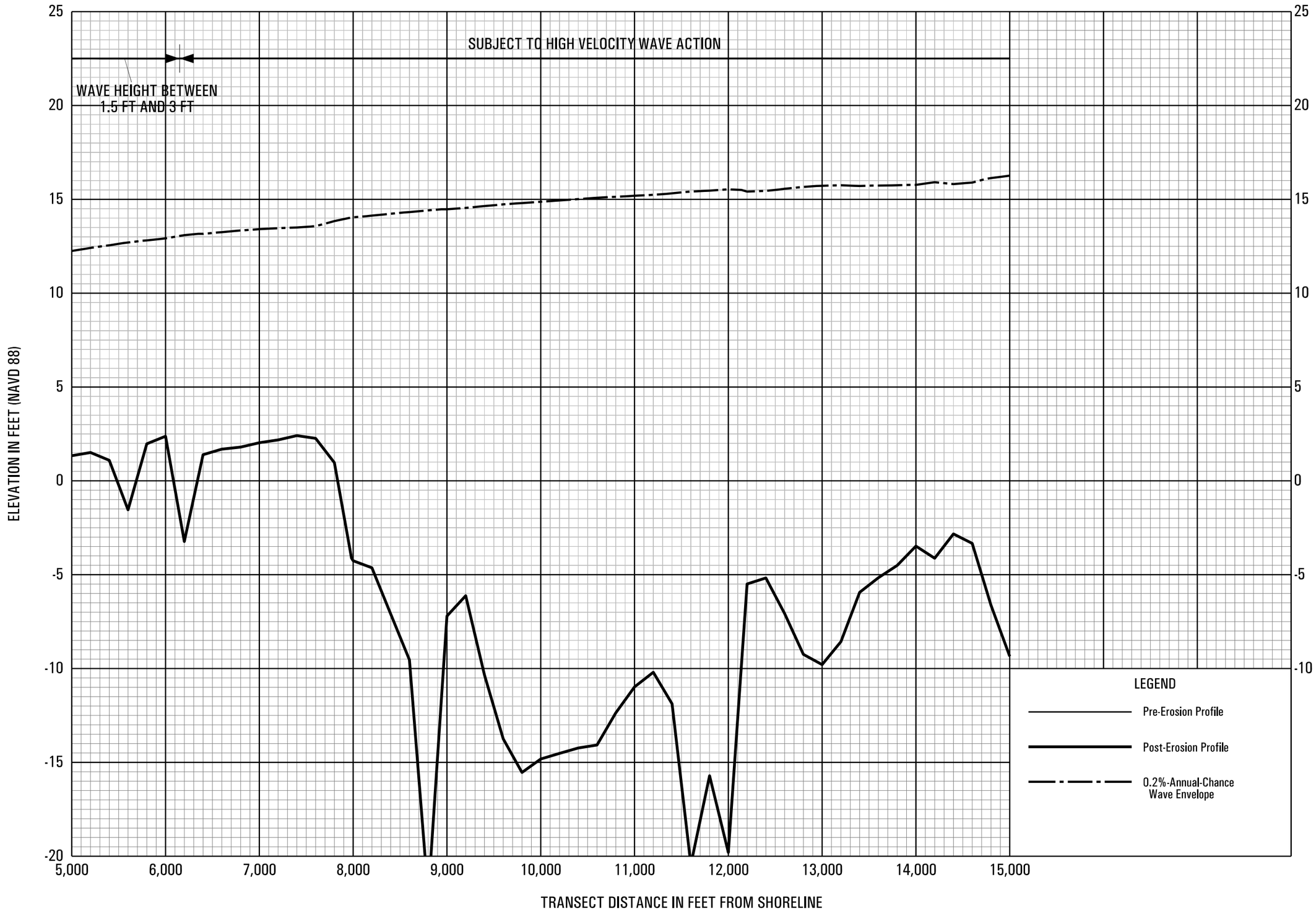

0.2% ANNUAL CHANGE WAVE ENVELOPE

TRANSECT 9

FEDERAL EMERGENCY MANAGEMENT AGENCY

CAMDEN COUNTY, GA

AND INCORPORATED AREAS

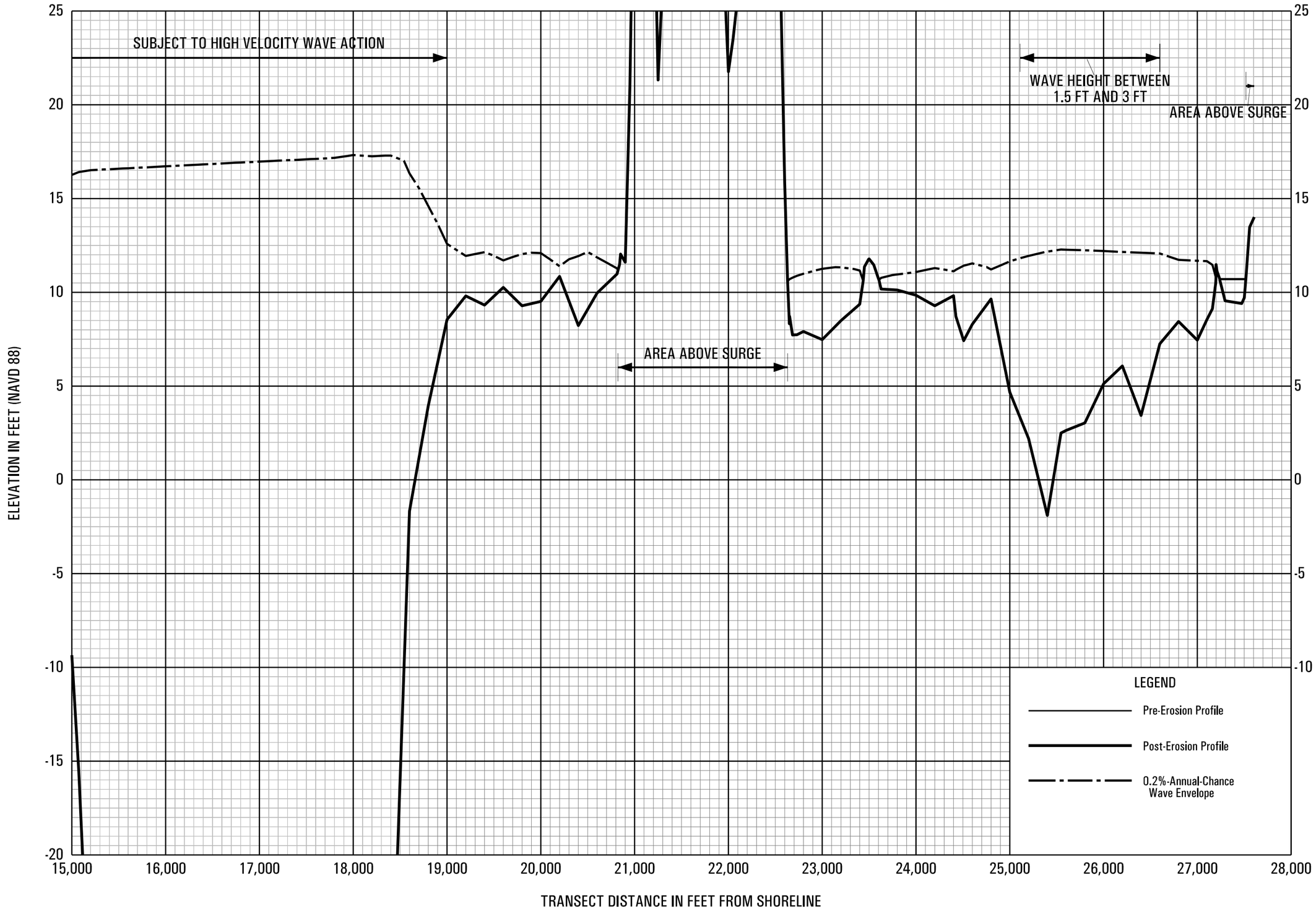

0.2% ANNUAL CHANGE WAVE ENVELOPE

TRANSECT 9

FEDERAL EMERGENCY MANAGEMENT AGENCY

CAMDEN COUNTY, GA

AND INCORPORATED AREAS

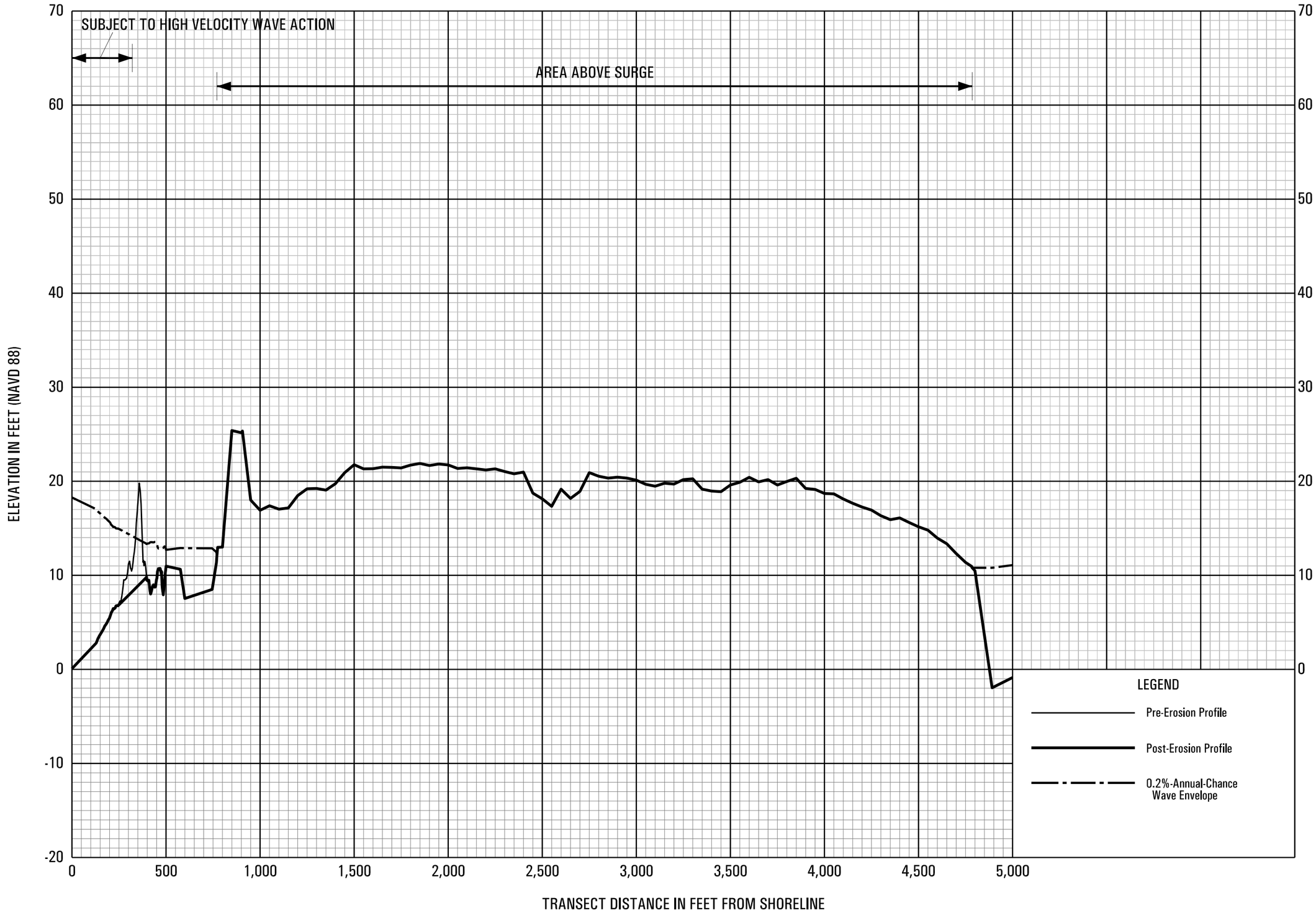

0.2% ANNUAL CHANGE WAVE ENVELOPE

TRANSECT 10

FEDERAL EMERGENCY MANAGEMENT AGENCY

CAMDEN COUNTY, GA

AND INCORPORATED AREAS

42P

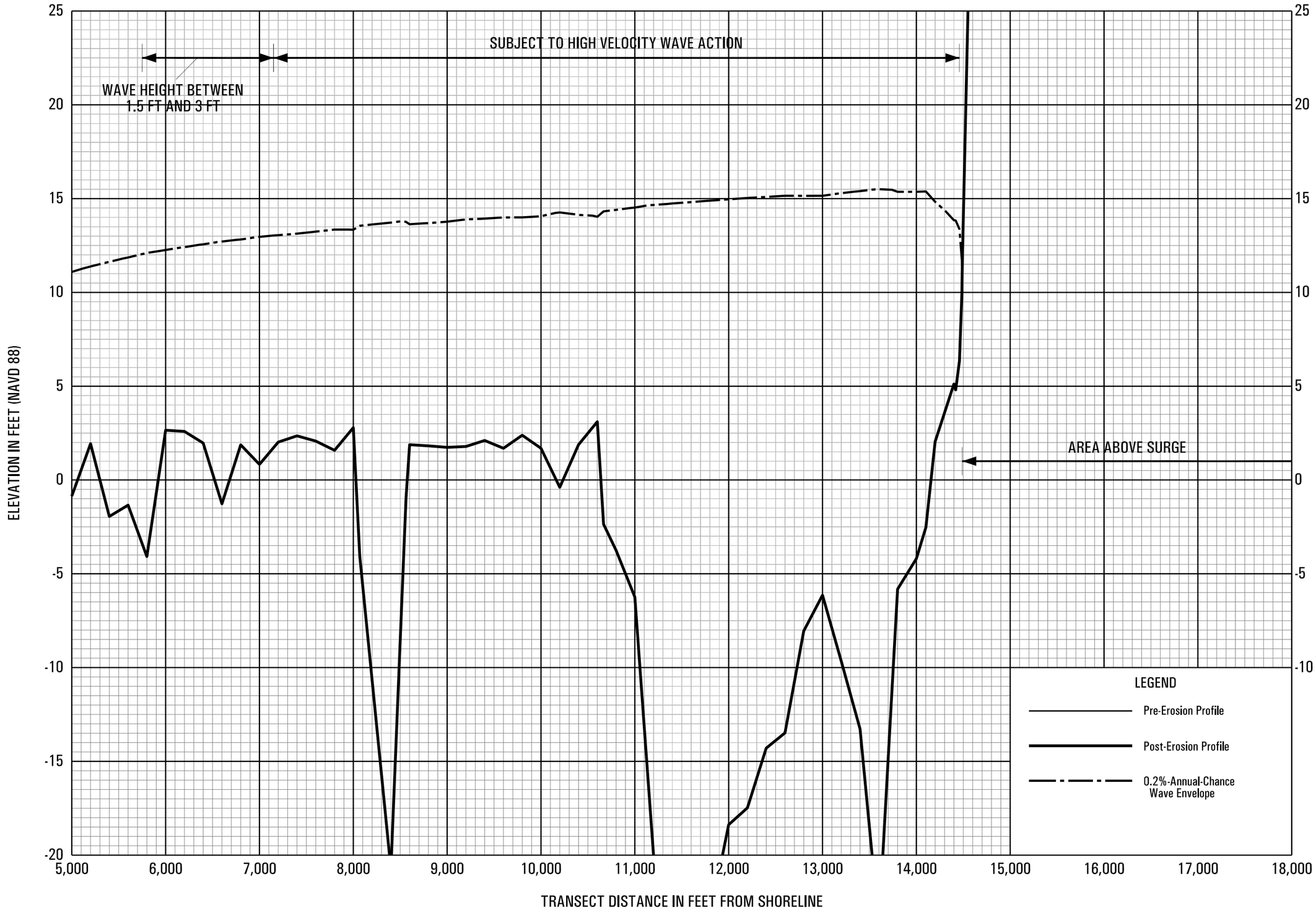

0.2% ANNUAL CHANGE WAVE ENVELOPE

TRANSECT 10

FEDERAL EMERGENCY MANAGEMENT AGENCY

CAMDEN COUNTY, GA

AND INCORPORATED AREAS

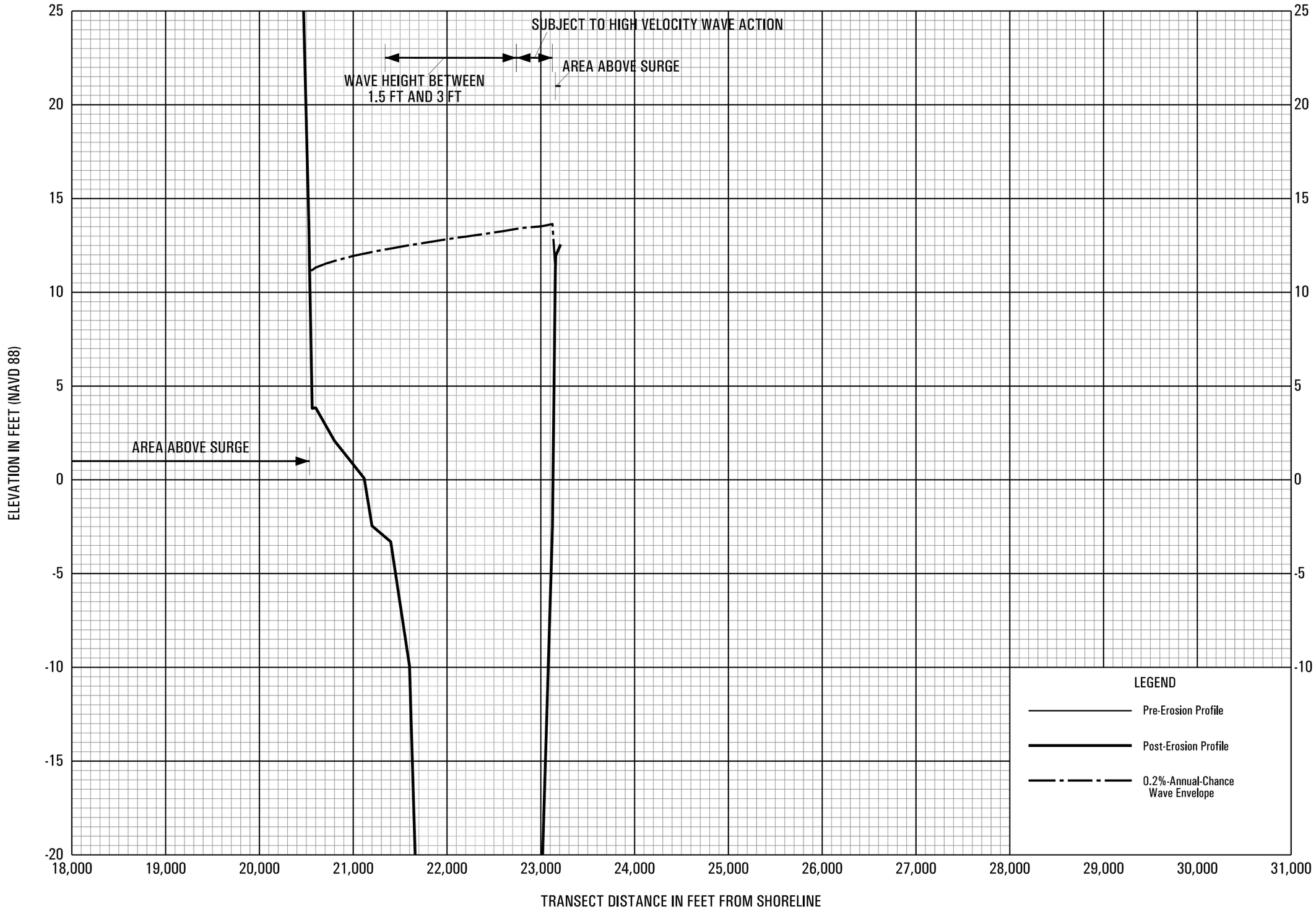

0.2% ANNUAL CHANGE WAVE ENVELOPE

TRANSECT 10

FEDERAL EMERGENCY MANAGEMENT AGENCY

CAMDEN COUNTY, GA

AND INCORPORATED AREAS

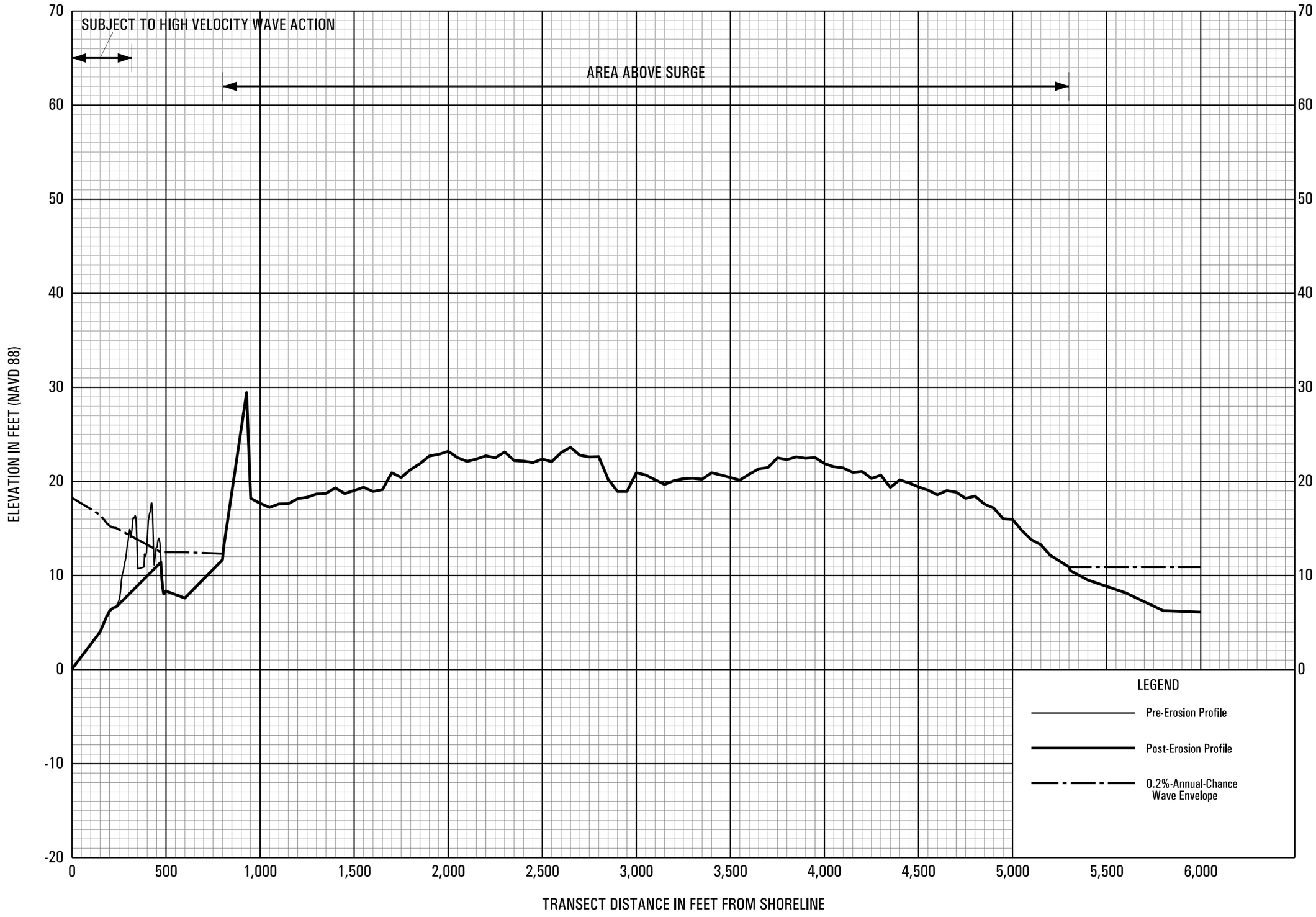

0.2% ANNUAL CHANGE WAVE ENVELOPE

TRANSECT 11

FEDERAL EMERGENCY MANAGEMENT AGENCY

CAMDEN COUNTY, GA

AND INCORPORATED AREAS

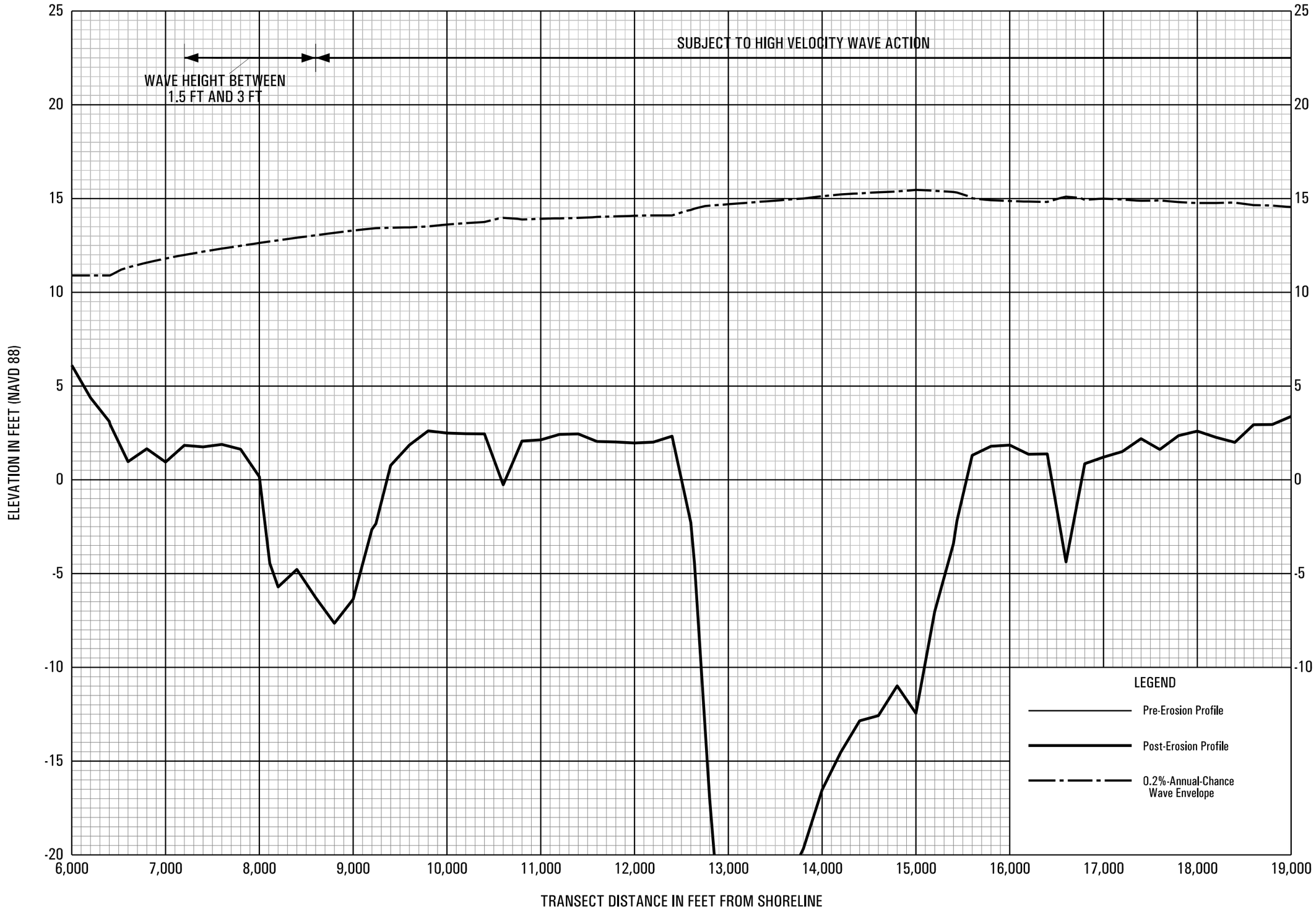

0.2% ANNUAL CHANGE WAVE ENVELOPE

TRANSECT 11

FEDERAL EMERGENCY MANAGEMENT AGENCY

CAMDEN COUNTY, GA

AND INCORPORATED AREAS

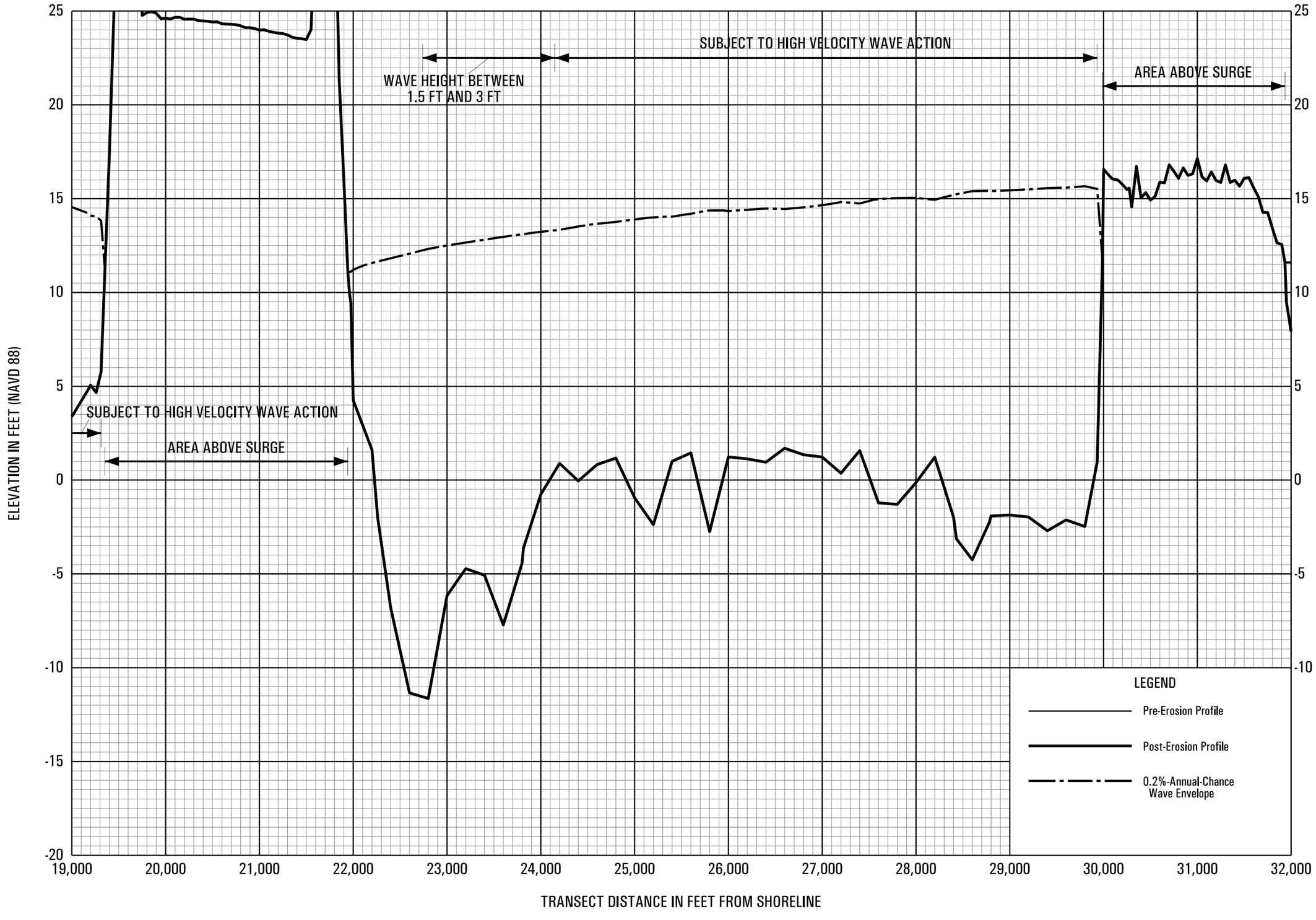

0.2% ANNUAL CHANGE WAVE ENVELOPE

TRANSECT 11

FEDERAL EMERGENCY MANAGEMENT AGENCY

CAMDEN COUNTY, GA

AND INCORPORATED AREAS

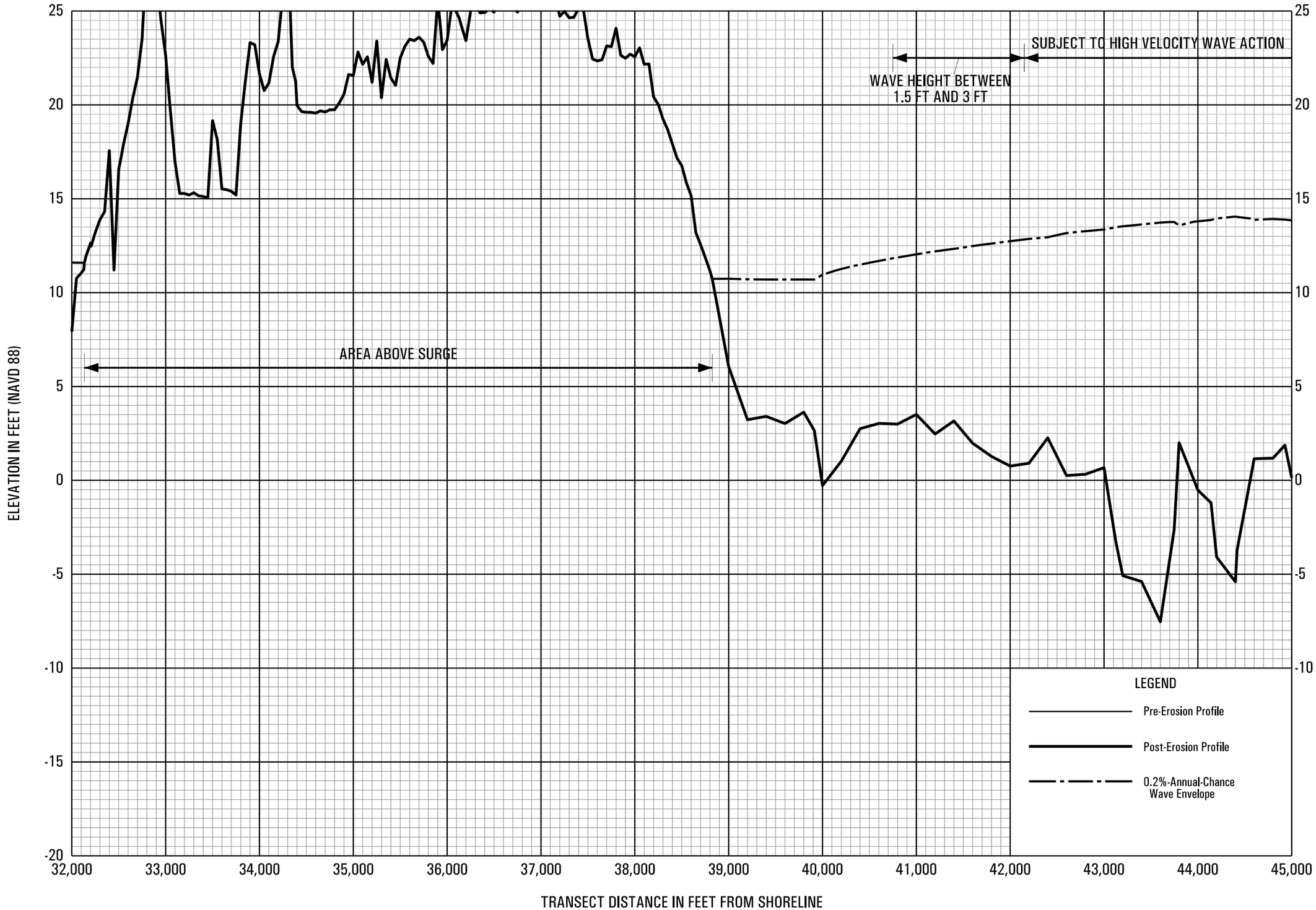

0.2% ANNUAL CHANGE WAVE ENVELOPE

TRANSECT 11

FEDERAL EMERGENCY MANAGEMENT AGENCY

CAMDEN COUNTY, GA

AND INCORPORATED AREAS

48P

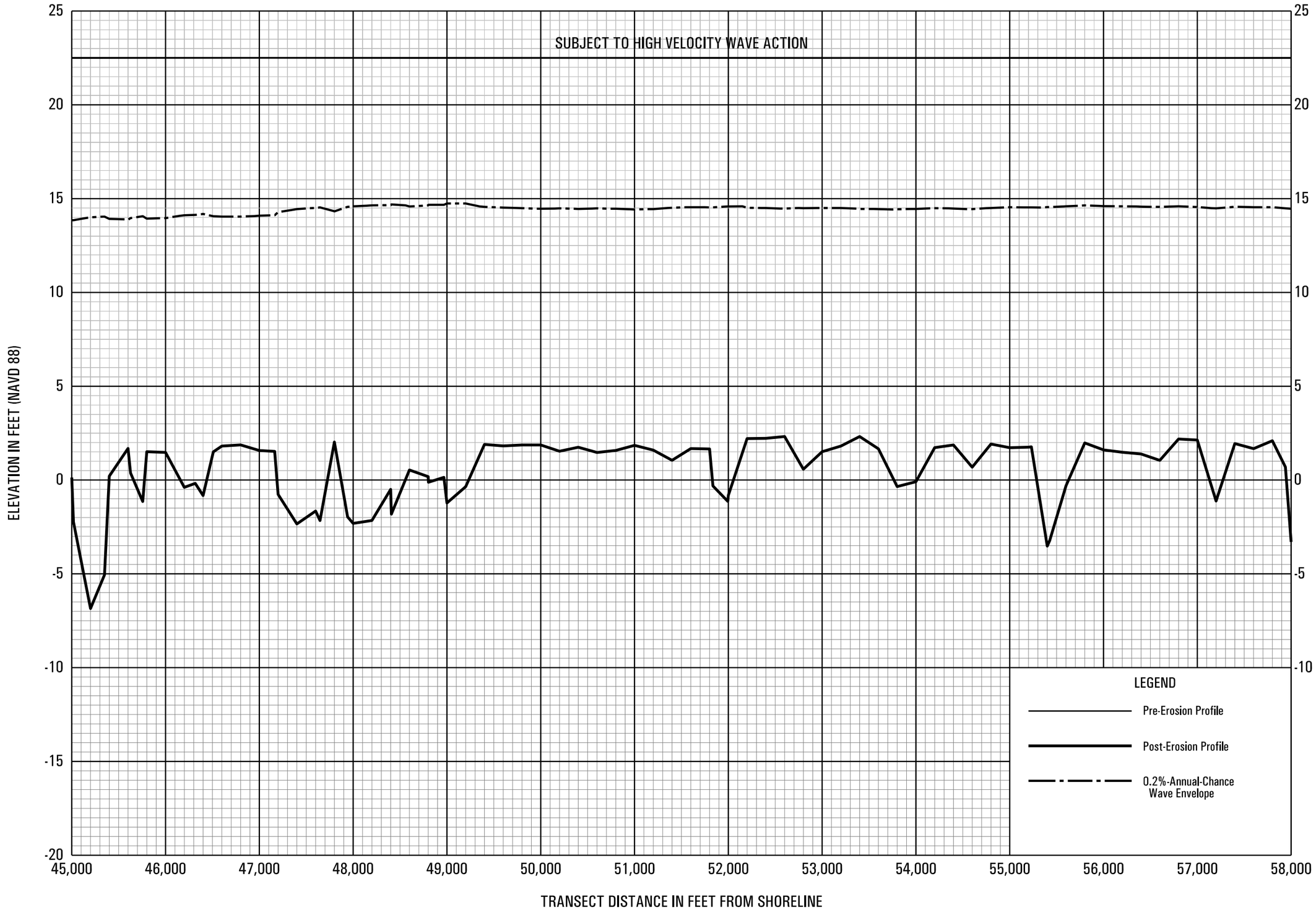

0.2% ANNUAL CHANGE WAVE ENVELOPE

TRANSECT 11

FEDERAL EMERGENCY MANAGEMENT AGENCY

CAMDEN COUNTY, GA

AND INCORPORATED AREAS

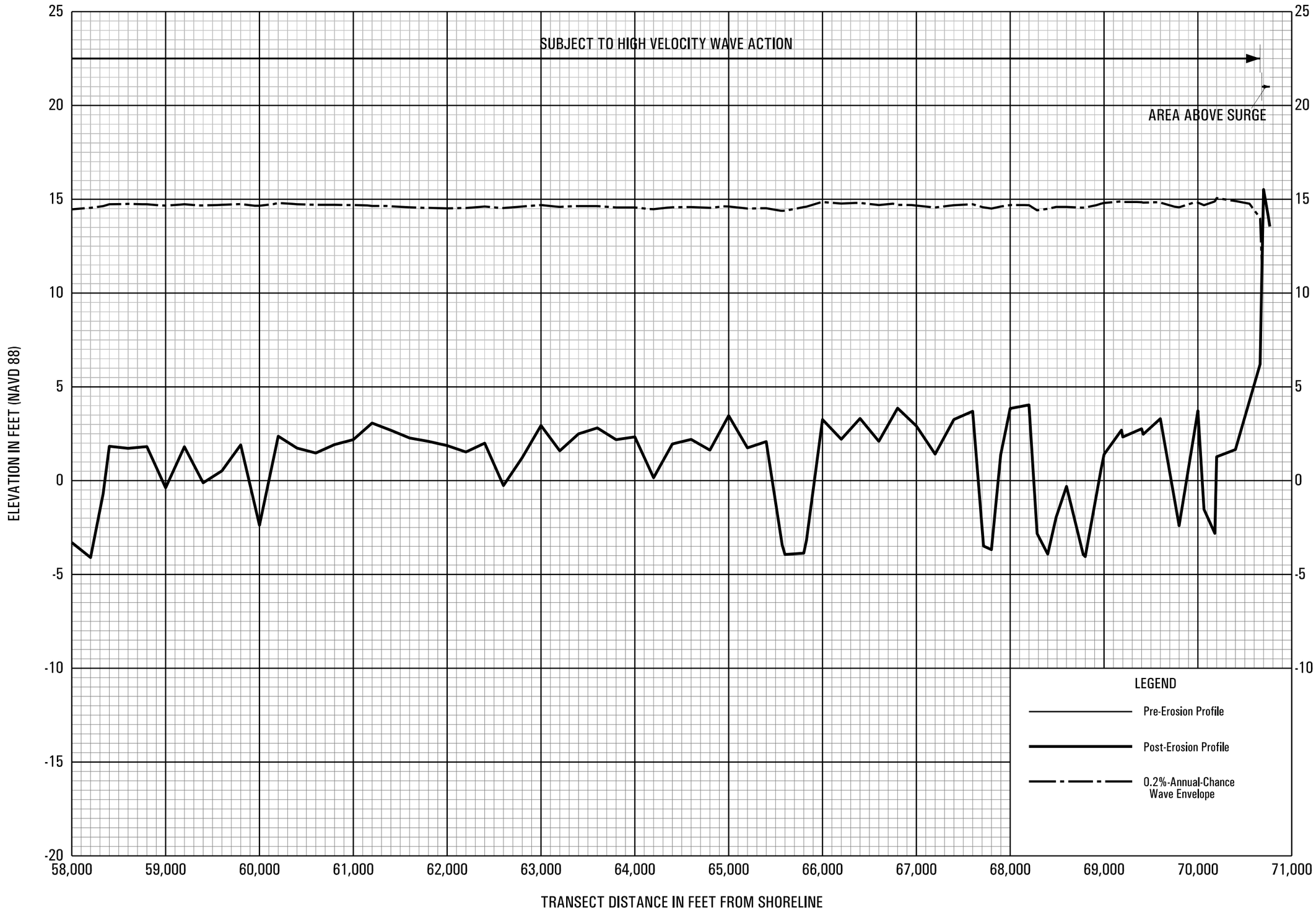

0.2% ANNUAL CHANGE WAVE ENVELOPE

TRANSECT 11

FEDERAL EMERGENCY MANAGEMENT AGENCY

CAMDEN COUNTY, GA

AND INCORPORATED AREAS

50P

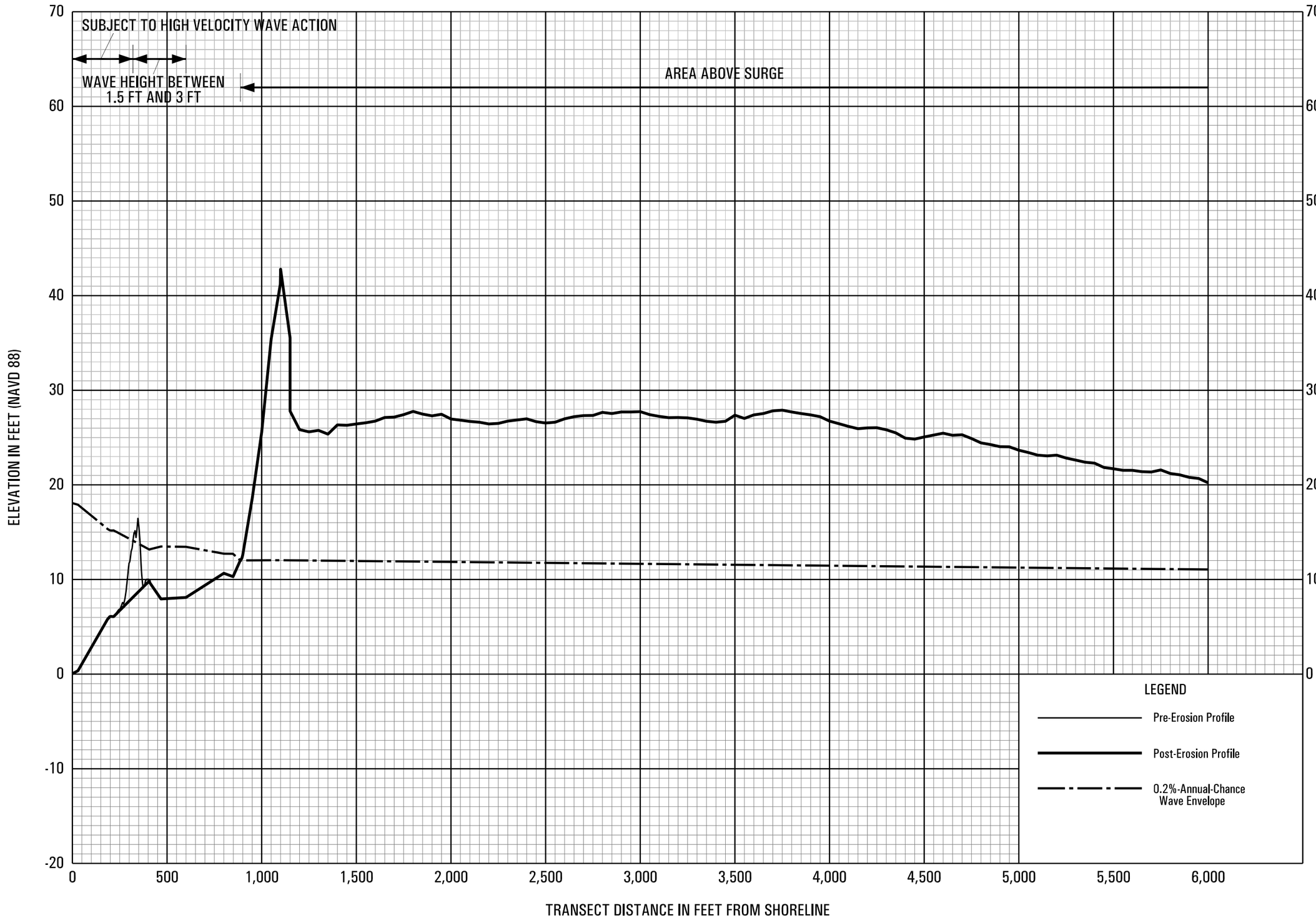

0.2% ANNUAL CHANGE WAVE ENVELOPE

TRANSECT 12

FEDERAL EMERGENCY MANAGEMENT AGENCY

CAMDEN COUNTY, GA

AND INCORPORATED AREAS

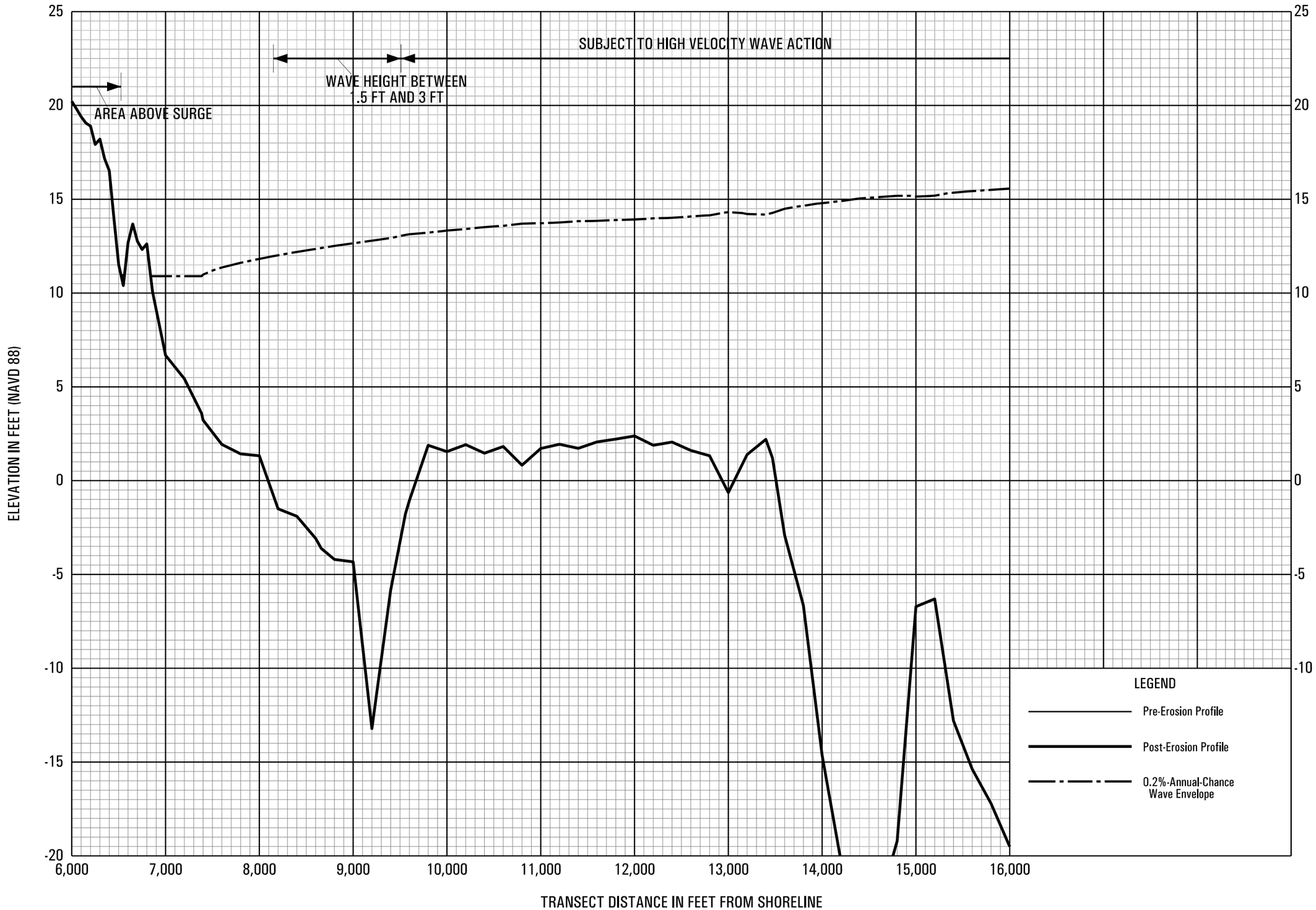

0.2% ANNUAL CHANGE WAVE ENVELOPE

TRANSECT 12

FEDERAL EMERGENCY MANAGEMENT AGENCY

CAMDEN COUNTY, GA

AND INCORPORATED AREAS

52P

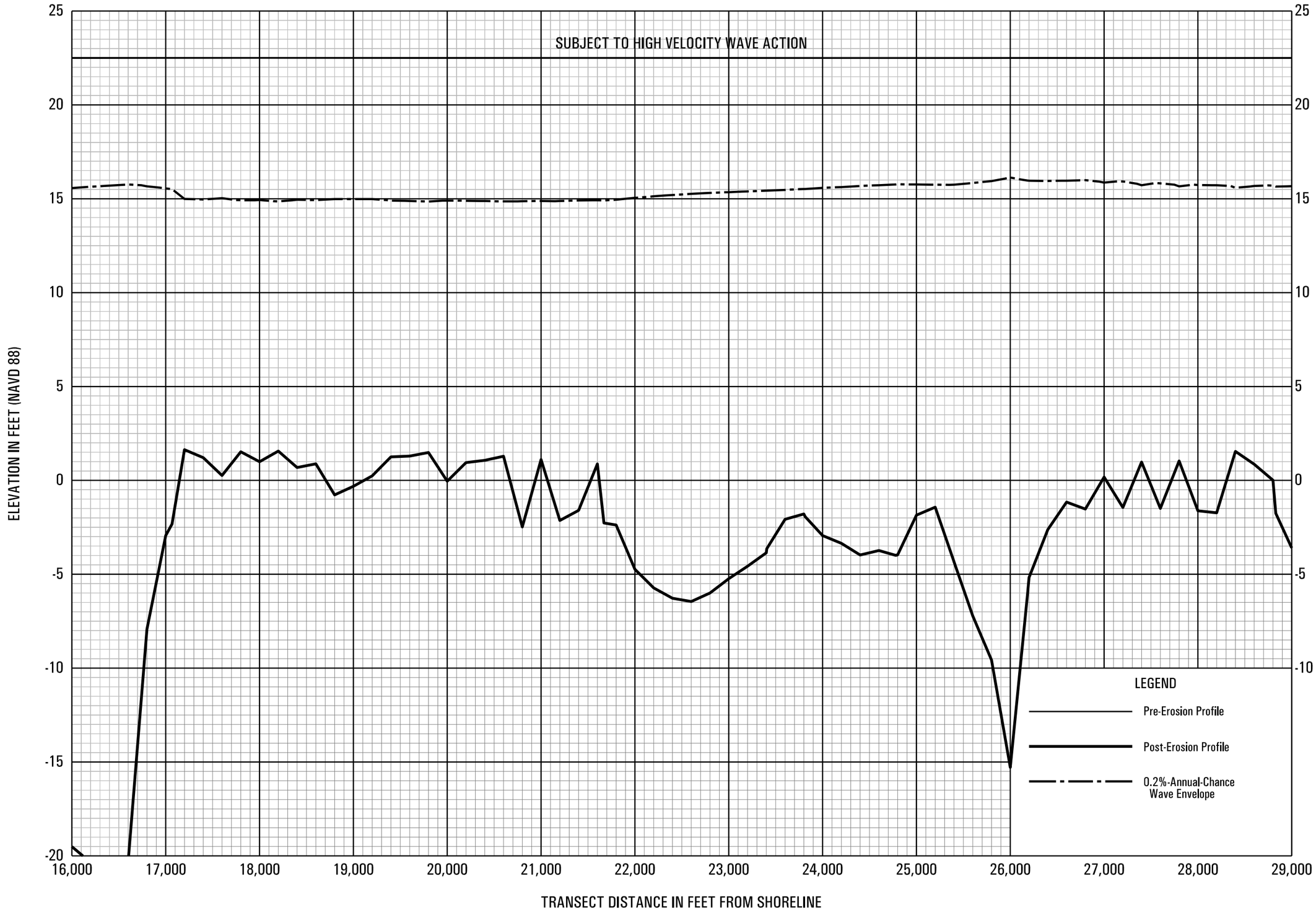

0.2% ANNUAL CHANGE WAVE ENVELOPE

TRANSECT 12

FEDERAL EMERGENCY MANAGEMENT AGENCY

CAMDEN COUNTY, GA

AND INCORPORATED AREAS

0.2% ANNUAL CHANGE WAVE ENVELOPE

TRANSECT 12

FEDERAL EMERGENCY MANAGEMENT AGENCY

CAMDEN COUNTY, GA

AND INCORPORATED AREAS

54P

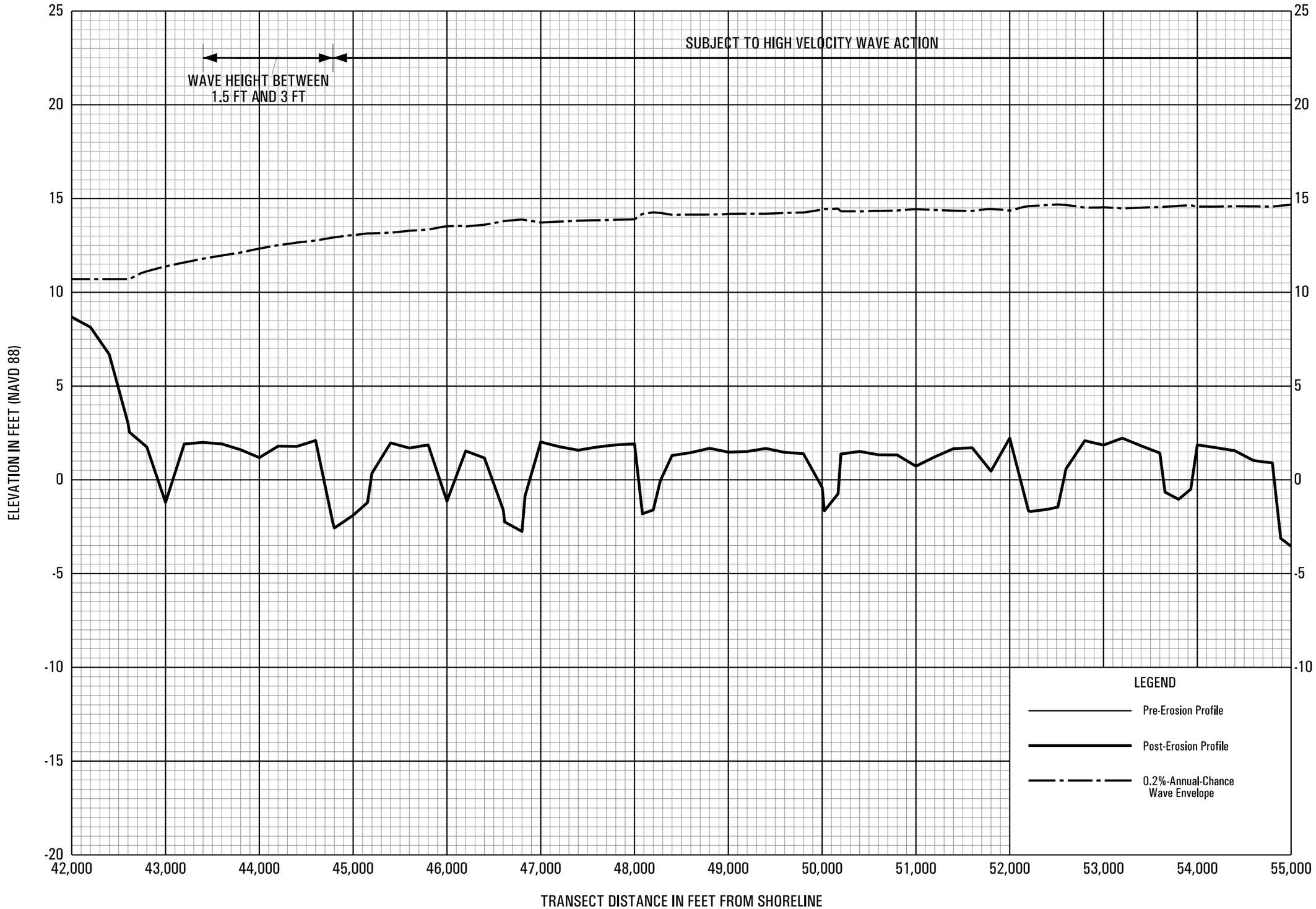

0.2% ANNUAL CHANGE WAVE ENVELOPE

TRANSECT 12

FEDERAL EMERGENCY MANAGEMENT AGENCY

CAMDEN COUNTY, GA

AND INCORPORATED AREAS

55P

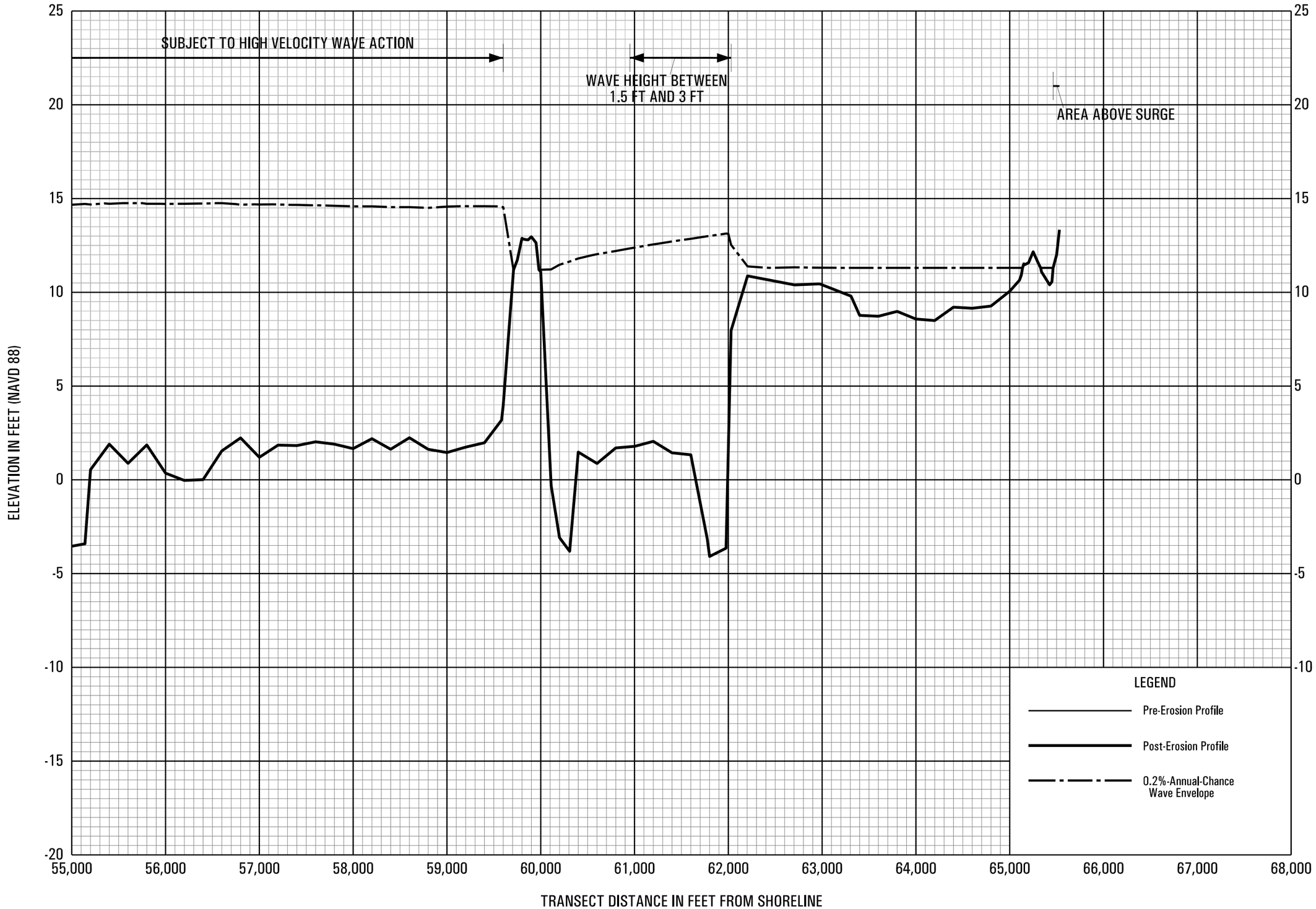

0.2% ANNUAL CHANGE WAVE ENVELOPE

TRANSECT 12

FEDERAL EMERGENCY MANAGEMENT AGENCY

CAMDEN COUNTY, GA

AND INCORPORATED AREAS

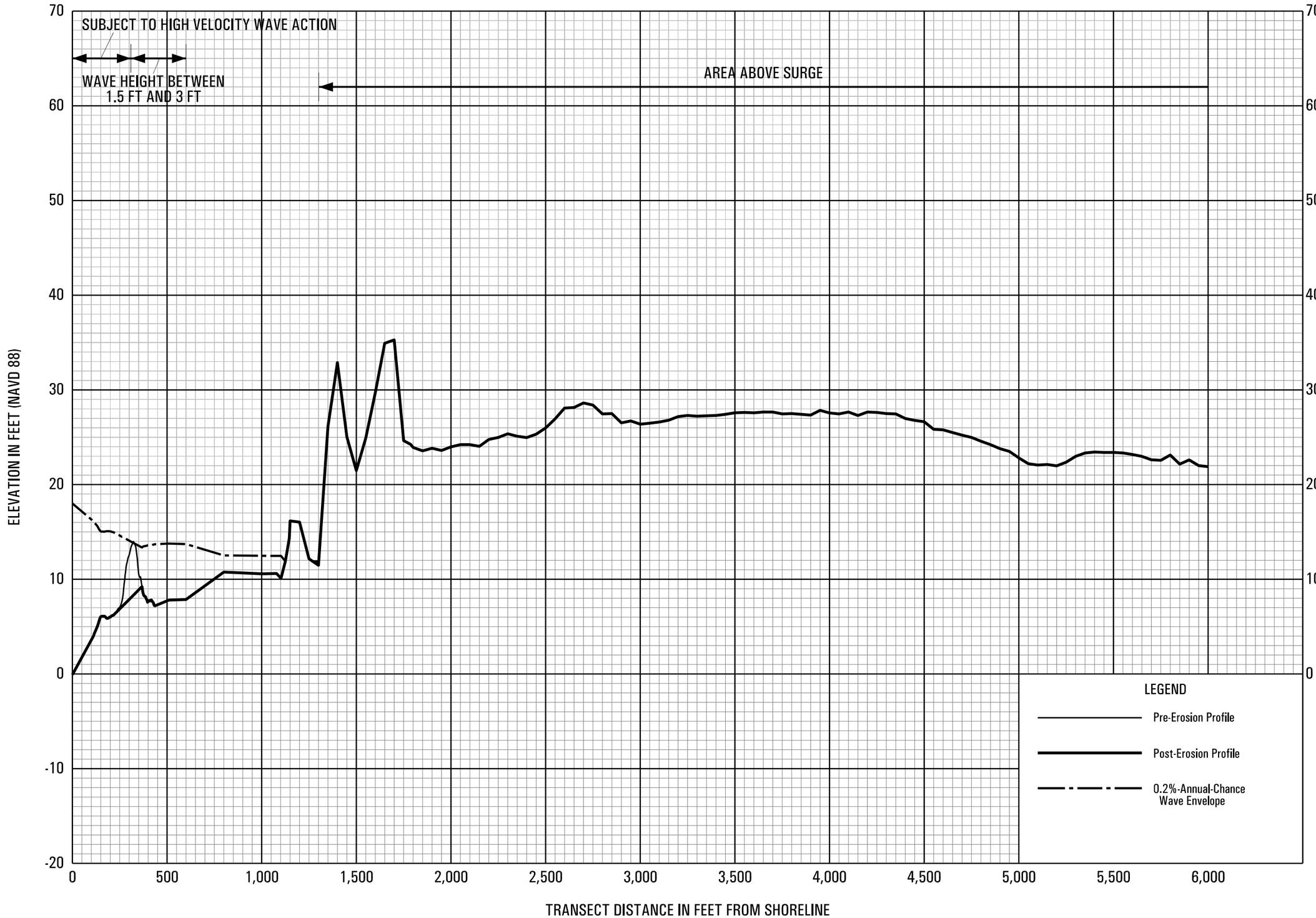

0.2% ANNUAL CHANGE WAVE ENVELOPE

TRANSECT 13

FEDERAL EMERGENCY MANAGEMENT AGENCY

CAMDEN COUNTY, GA

AND INCORPORATED AREAS

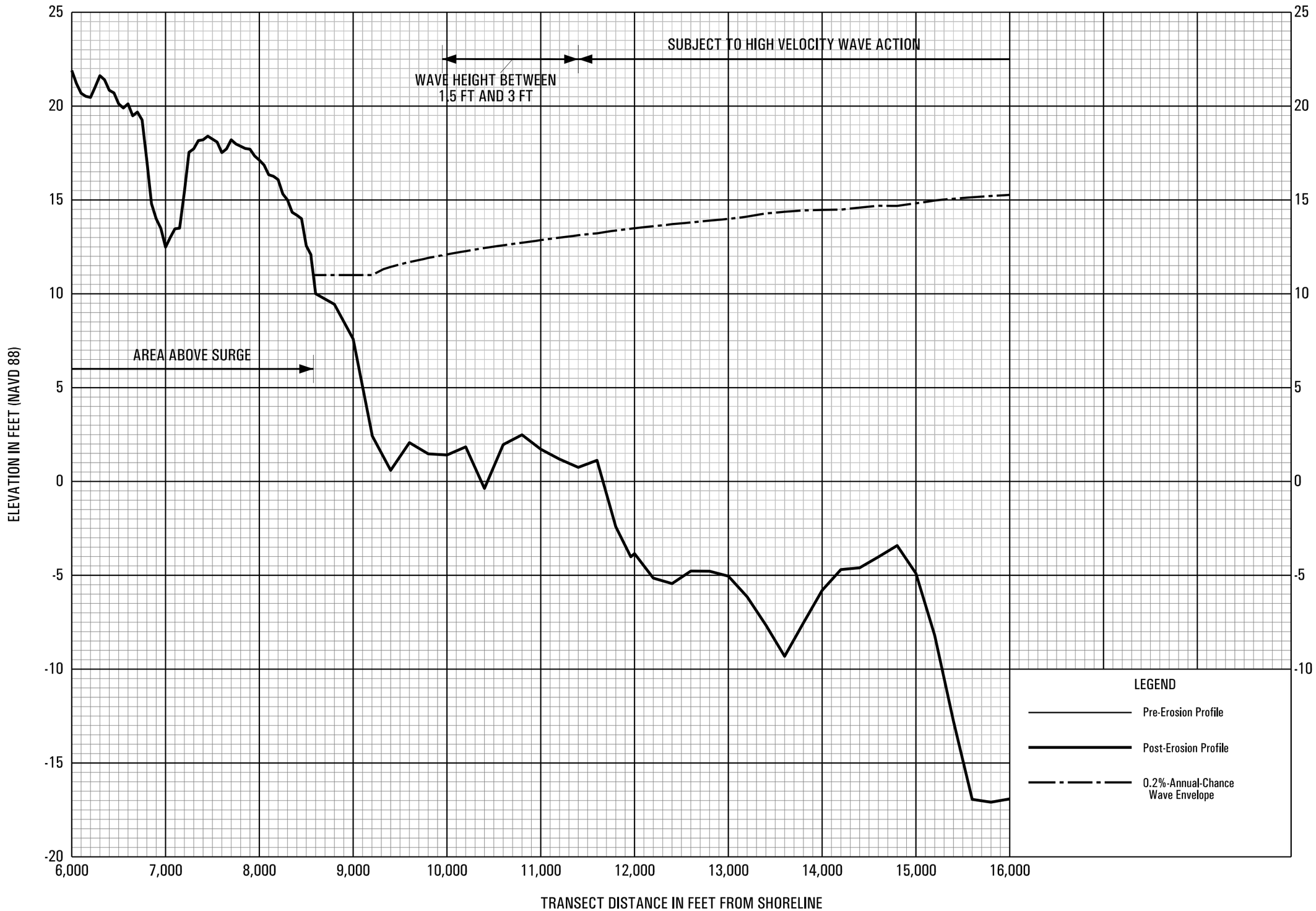

0.2% ANNUAL CHANGE WAVE ENVELOPE

TRANSECT 13

FEDERAL EMERGENCY MANAGEMENT AGENCY

CAMDEN COUNTY, GA

AND INCORPORATED AREAS

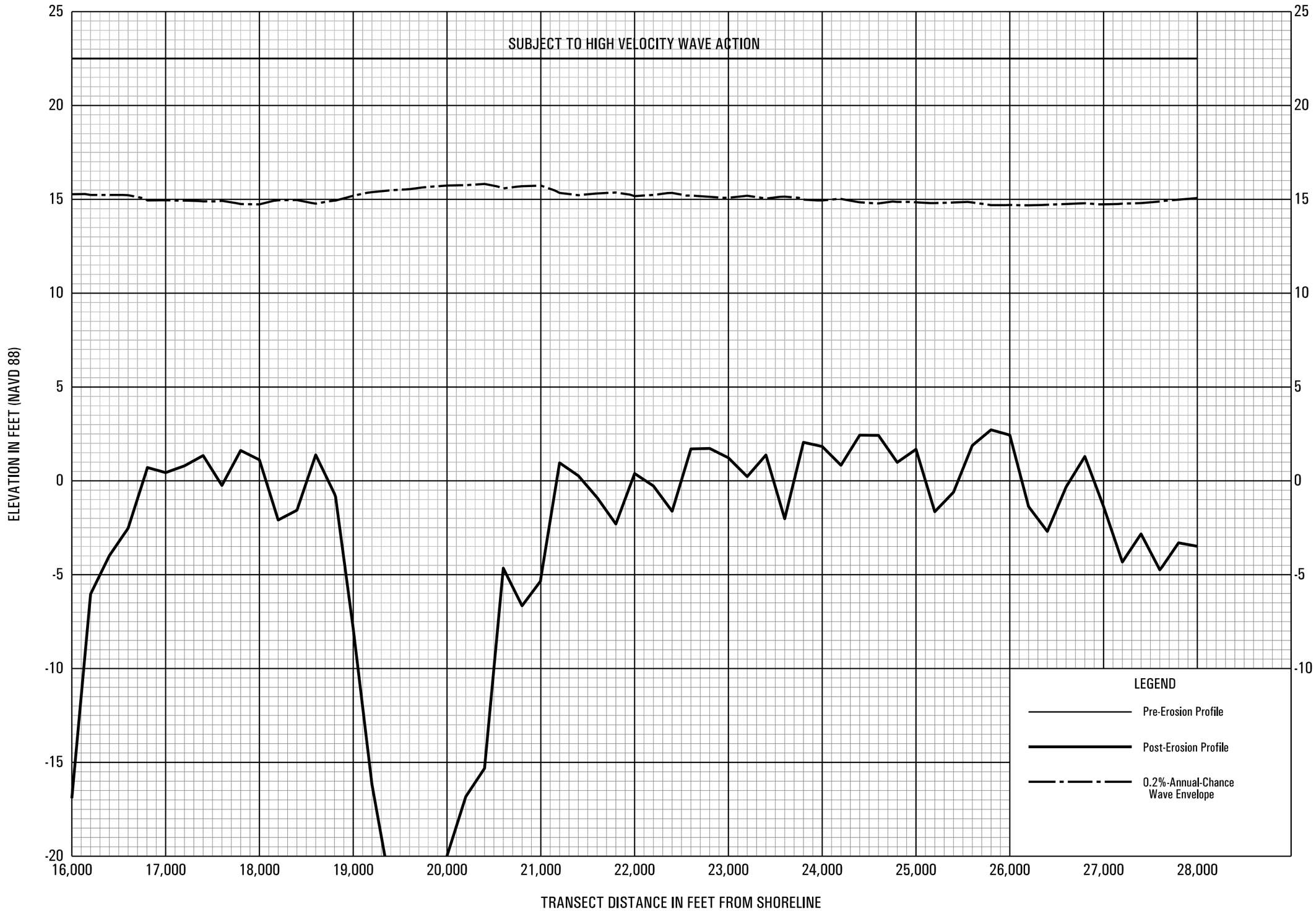

0.2% ANNUAL CHANGE WAVE ENVELOPE

TRANSECT 13

FEDERAL EMERGENCY MANAGEMENT AGENCY

CAMDEN COUNTY, GA

AND INCORPORATED AREAS

59P

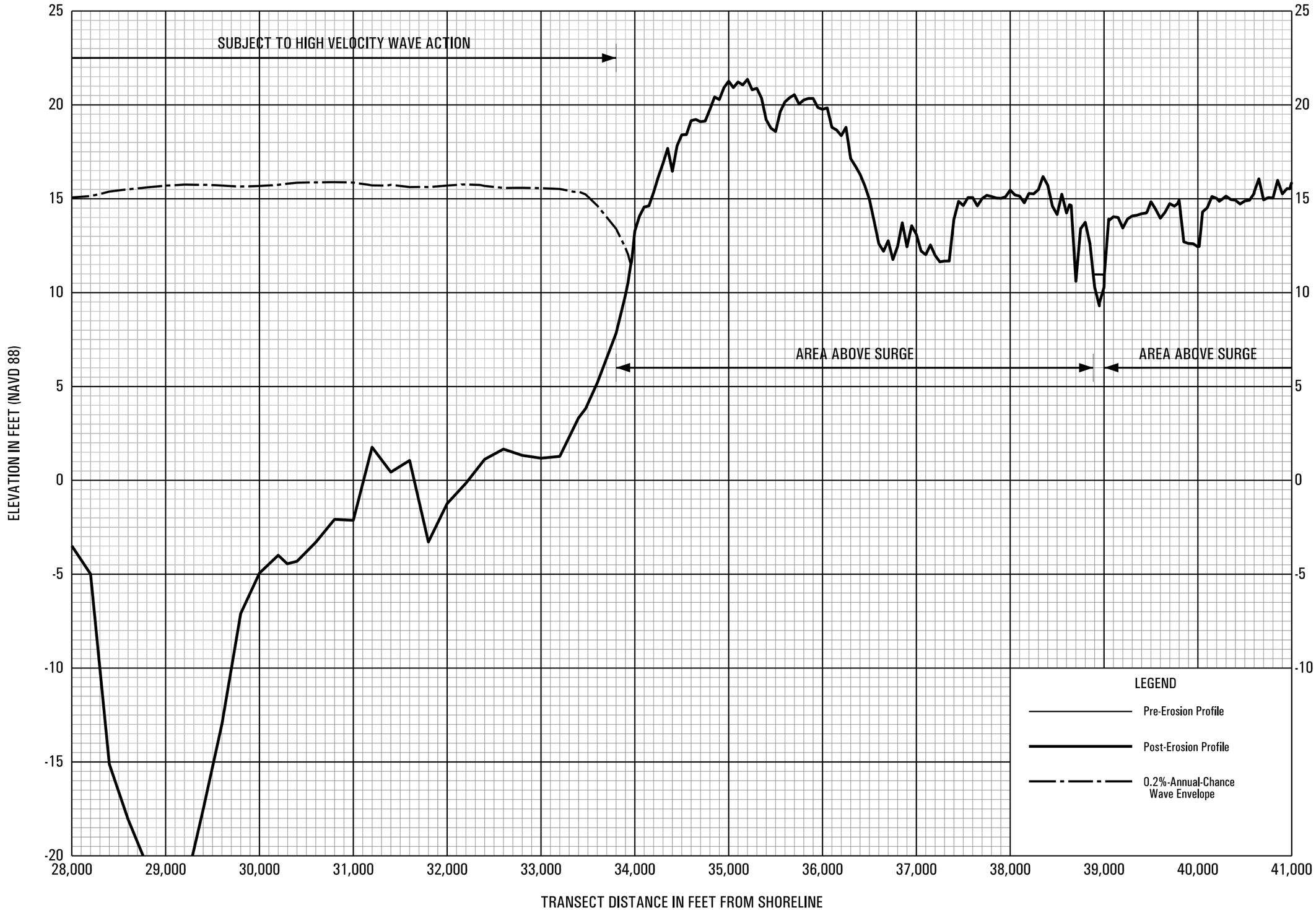

0.2% ANNUAL CHANGE WAVE ENVELOPE

TRANSECT 13

FEDERAL EMERGENCY MANAGEMENT AGENCY

CAMDEN COUNTY, GA

AND INCORPORATED AREAS

60P

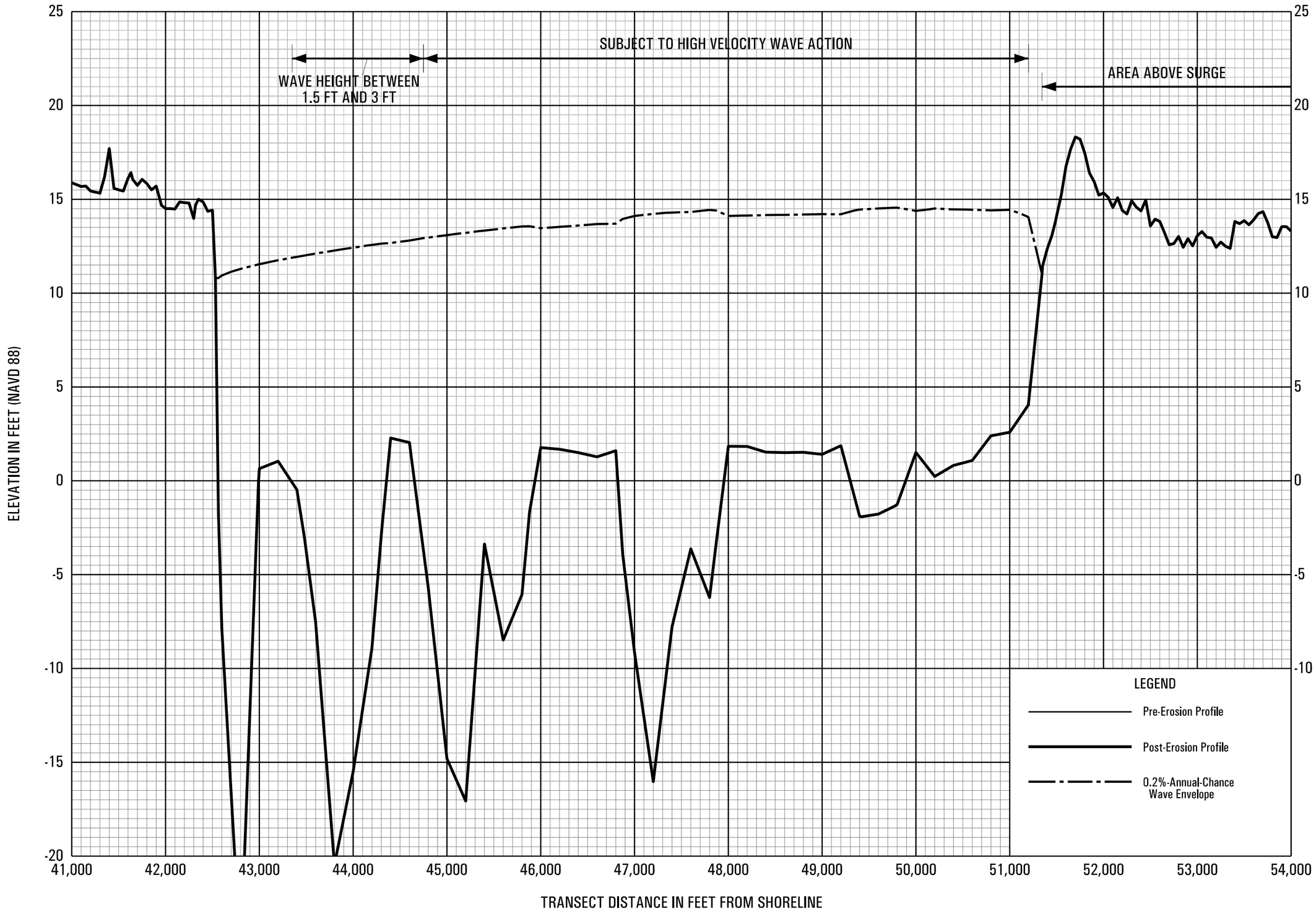

0.2% ANNUAL CHANGE WAVE ENVELOPE

TRANSECT 13

FEDERAL EMERGENCY MANAGEMENT AGENCY

CAMDEN COUNTY, GA

AND INCORPORATED AREAS

61P

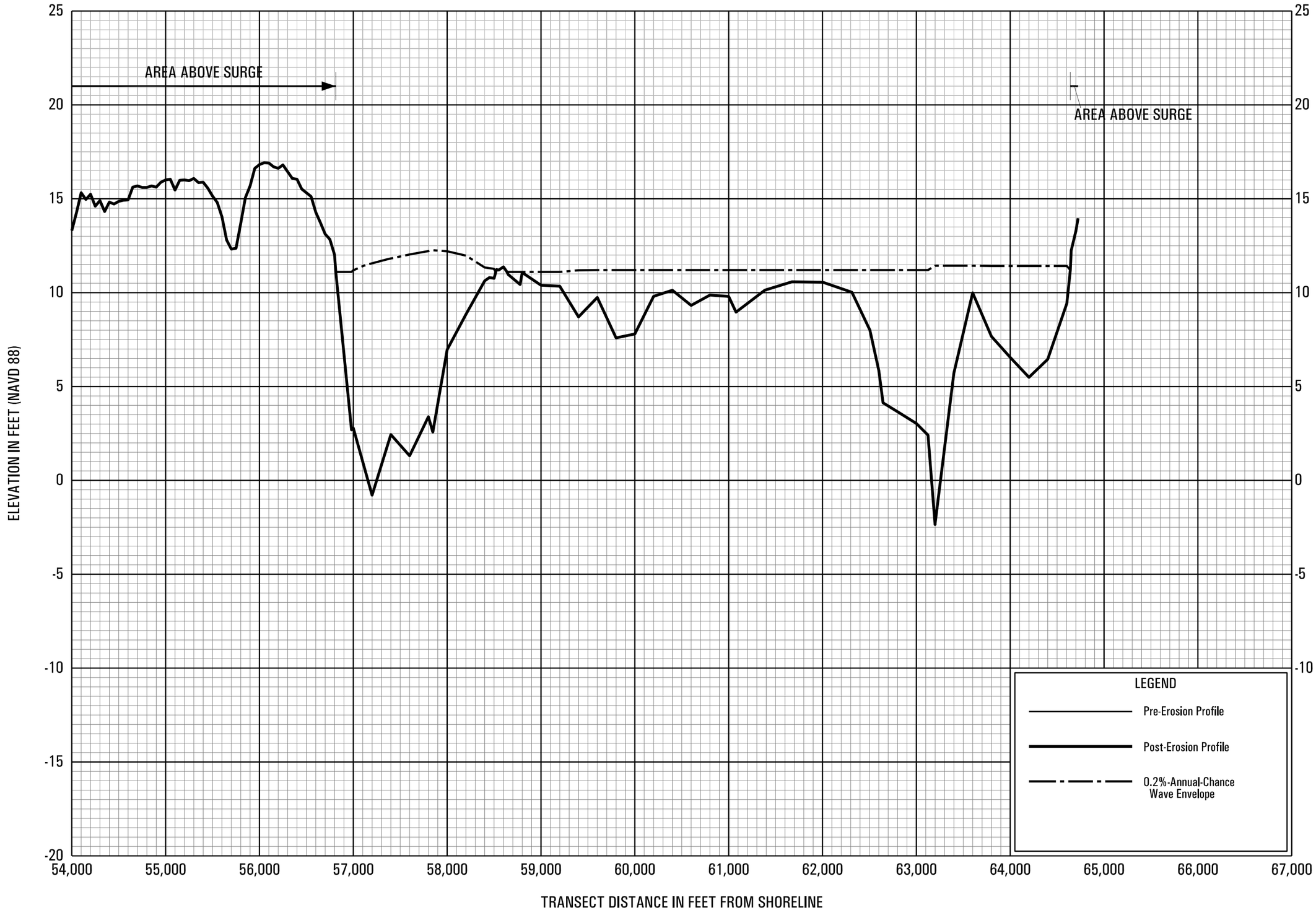

0.2% ANNUAL CHANGE WAVE ENVELOPE

TRANSECT 13

FEDERAL EMERGENCY MANAGEMENT AGENCY

CAMDEN COUNTY, GA

AND INCORPORATED AREAS

62P

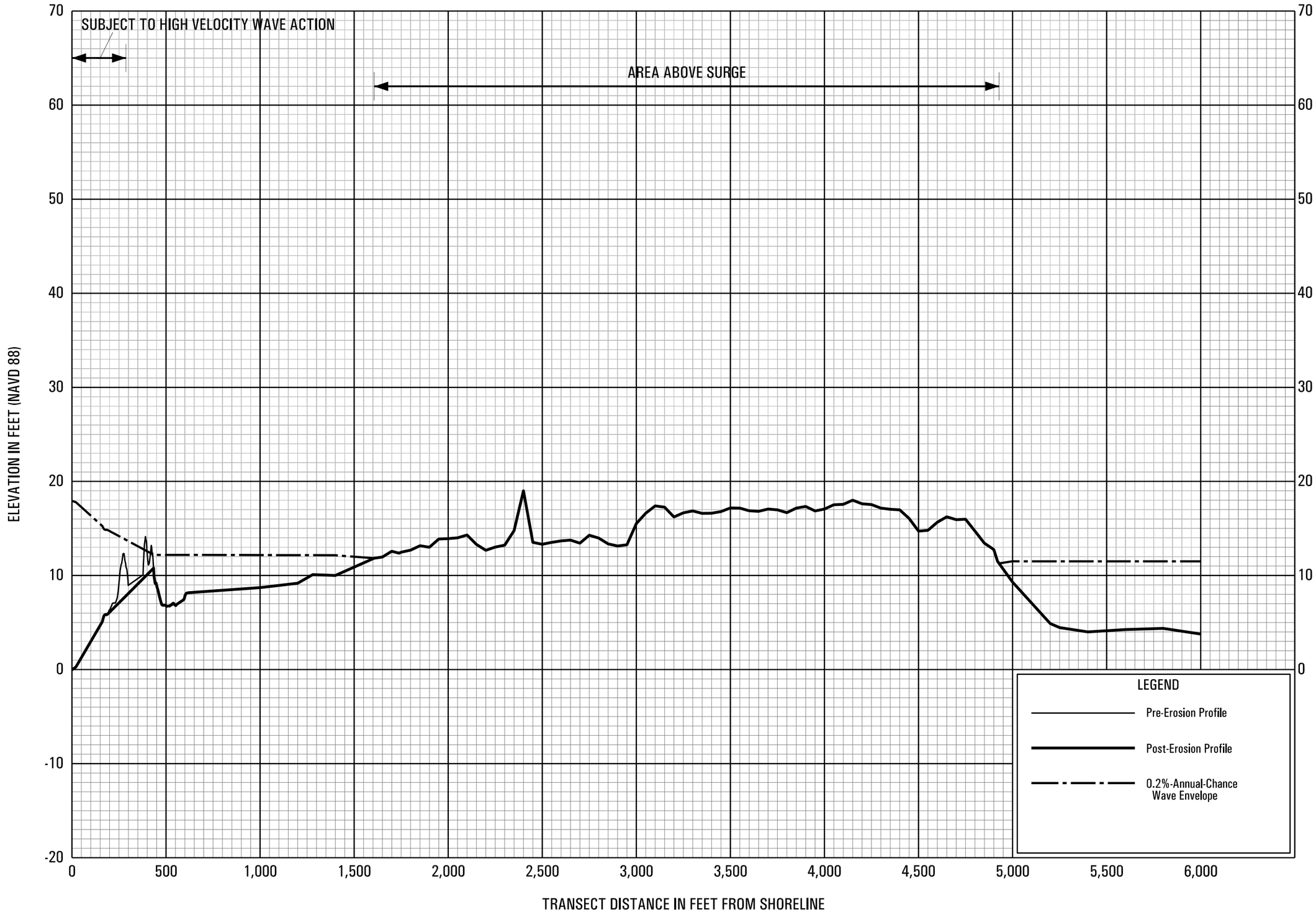

0.2% ANNUAL CHANGE WAVE ENVELOPE

TRANSECT 14

FEDERAL EMERGENCY MANAGEMENT AGENCY

CAMDEN COUNTY, GA

AND INCORPORATED AREAS

63P

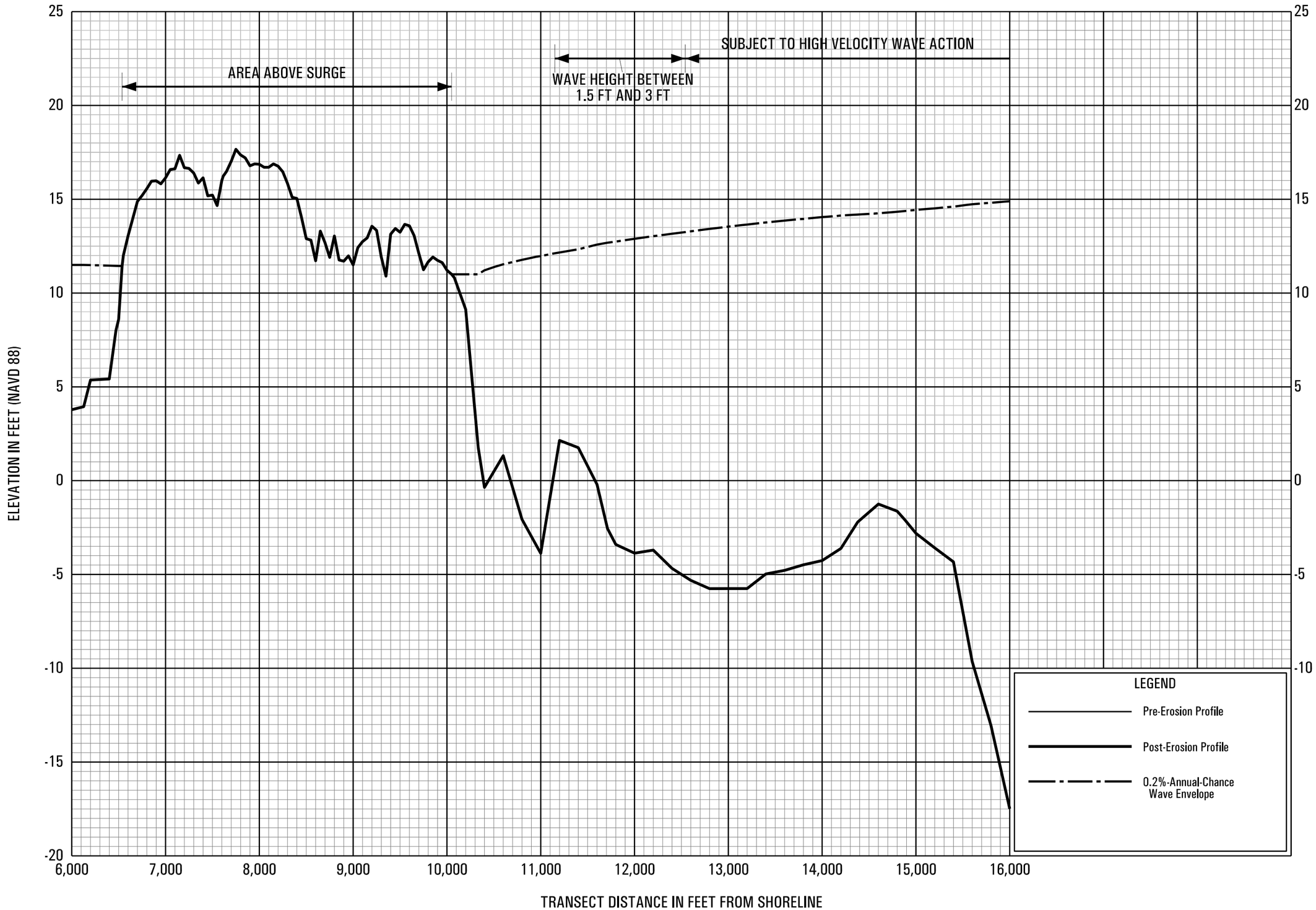

0.2% ANNUAL CHANGE WAVE ENVELOPE

TRANSECT 14

FEDERAL EMERGENCY MANAGEMENT AGENCY

CAMDEN COUNTY, GA

AND INCORPORATED AREAS

64P

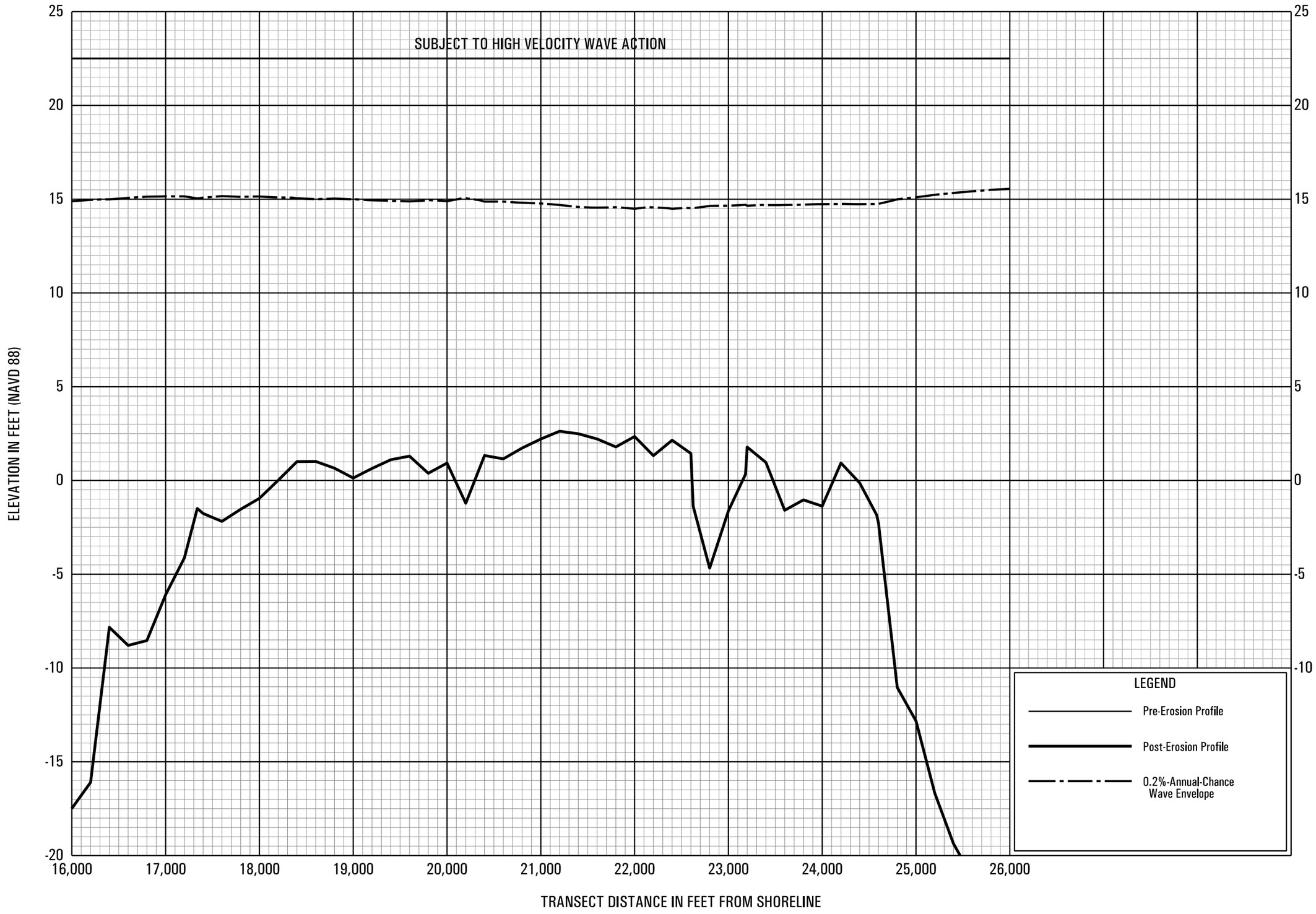

0.2% ANNUAL CHANGE WAVE ENVELOPE

TRANSECT 14

FEDERAL EMERGENCY MANAGEMENT AGENCY

CAMDEN COUNTY, GA

AND INCORPORATED AREAS

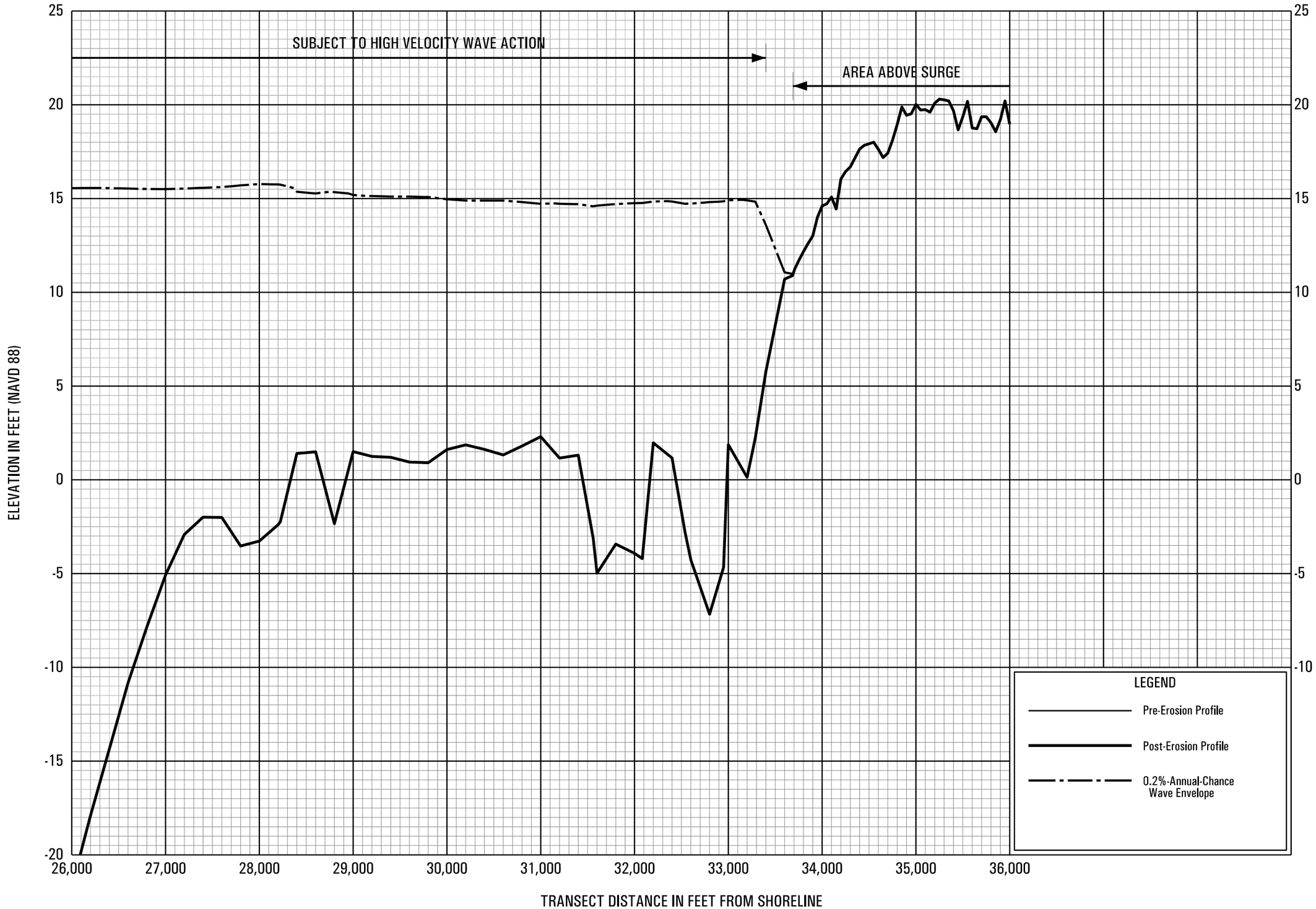

0.2% ANNUAL CHANGE WAVE ENVELOPE

TRANSECT 14

FEDERAL EMERGENCY MANAGEMENT AGENCY

CAMDEN COUNTY, GA

AND INCORPORATED AREAS

66P

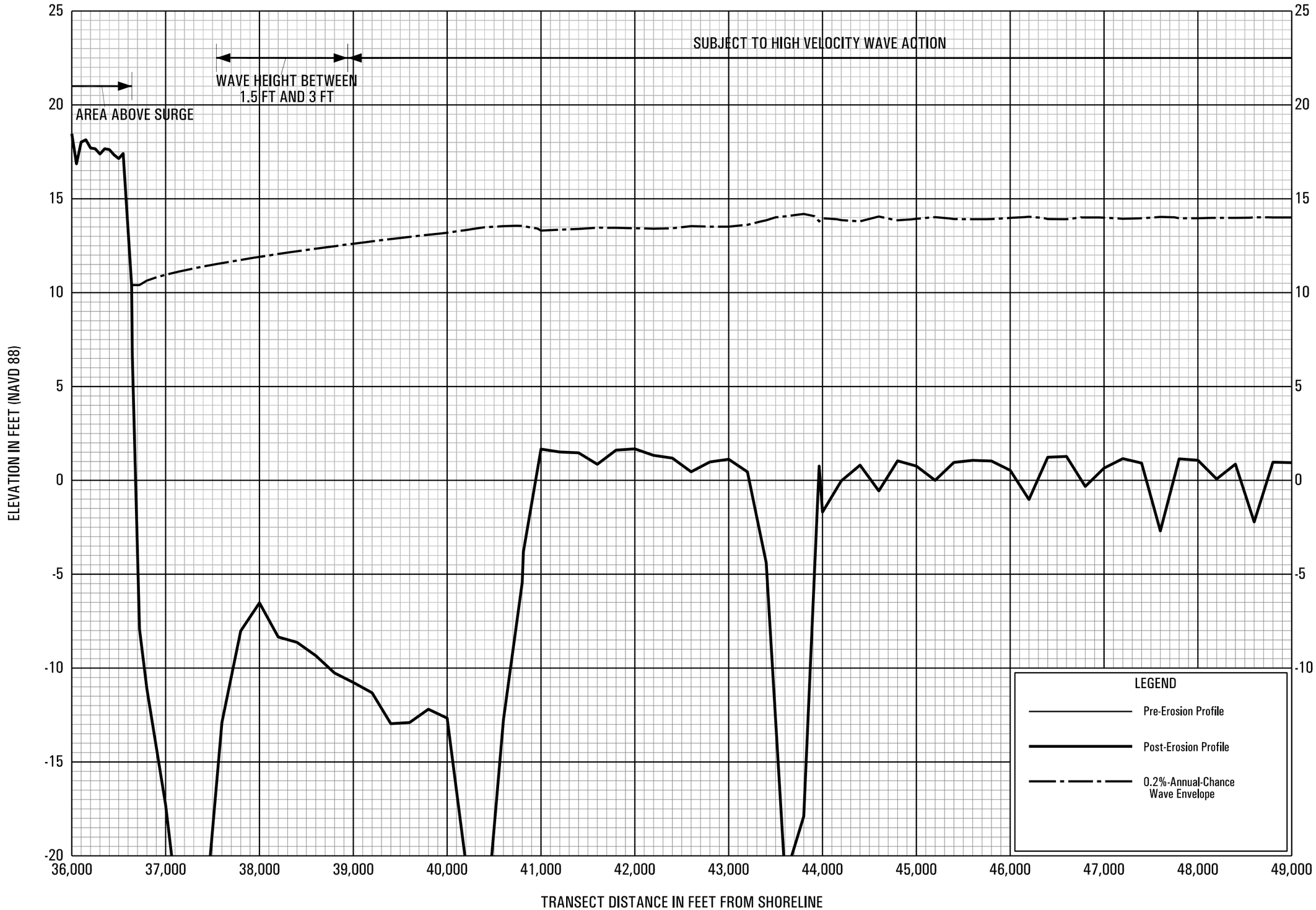

0.2% ANNUAL CHANGE WAVE ENVELOPE

TRANSECT 14

FEDERAL EMERGENCY MANAGEMENT AGENCY

CAMDEN COUNTY, GA

AND INCORPORATED AREAS

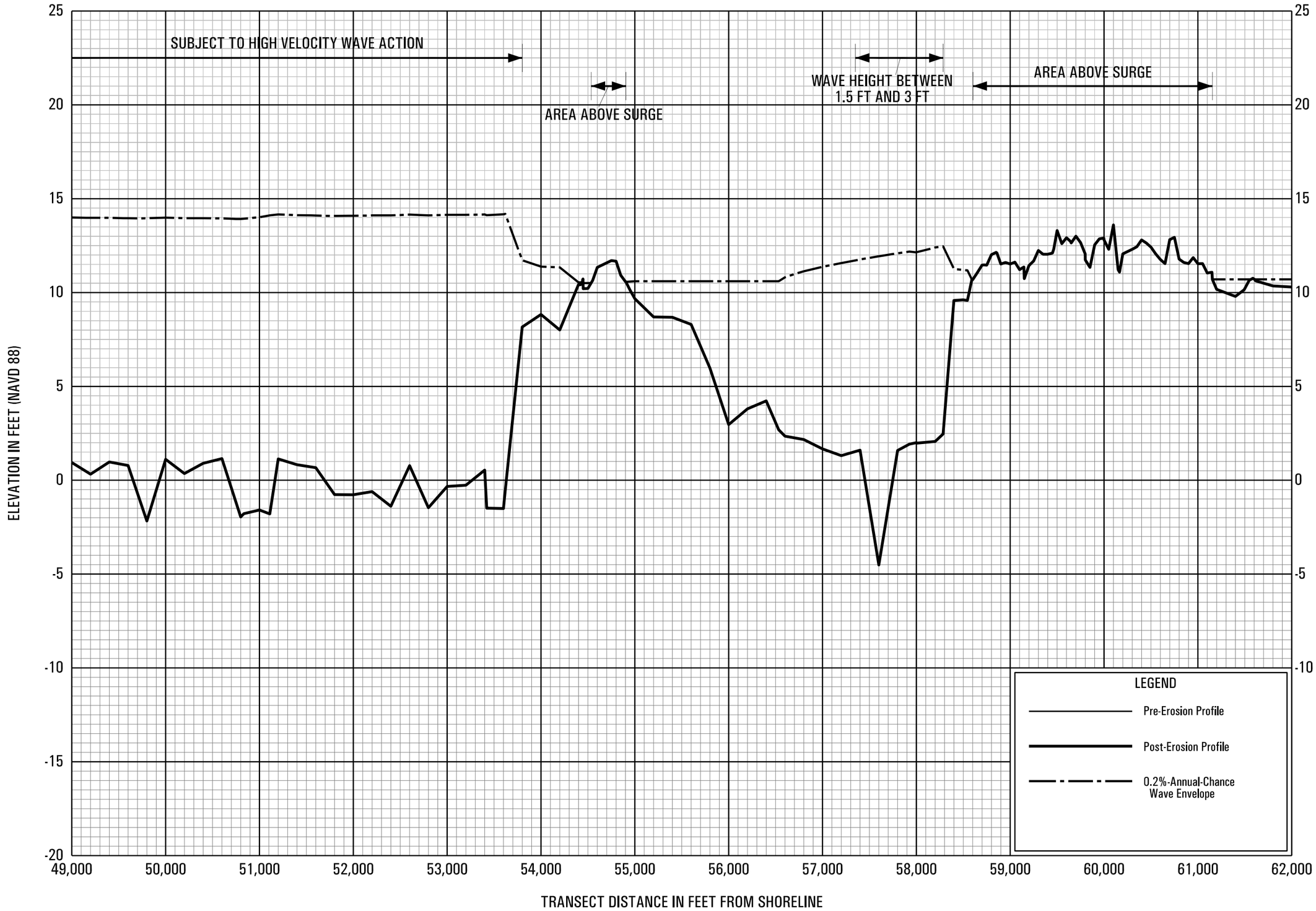

0.2% ANNUAL CHANGE WAVE ENVELOPE

TRANSECT 14

FEDERAL EMERGENCY MANAGEMENT AGENCY

CAMDEN COUNTY, GA

AND INCORPORATED AREAS

68P

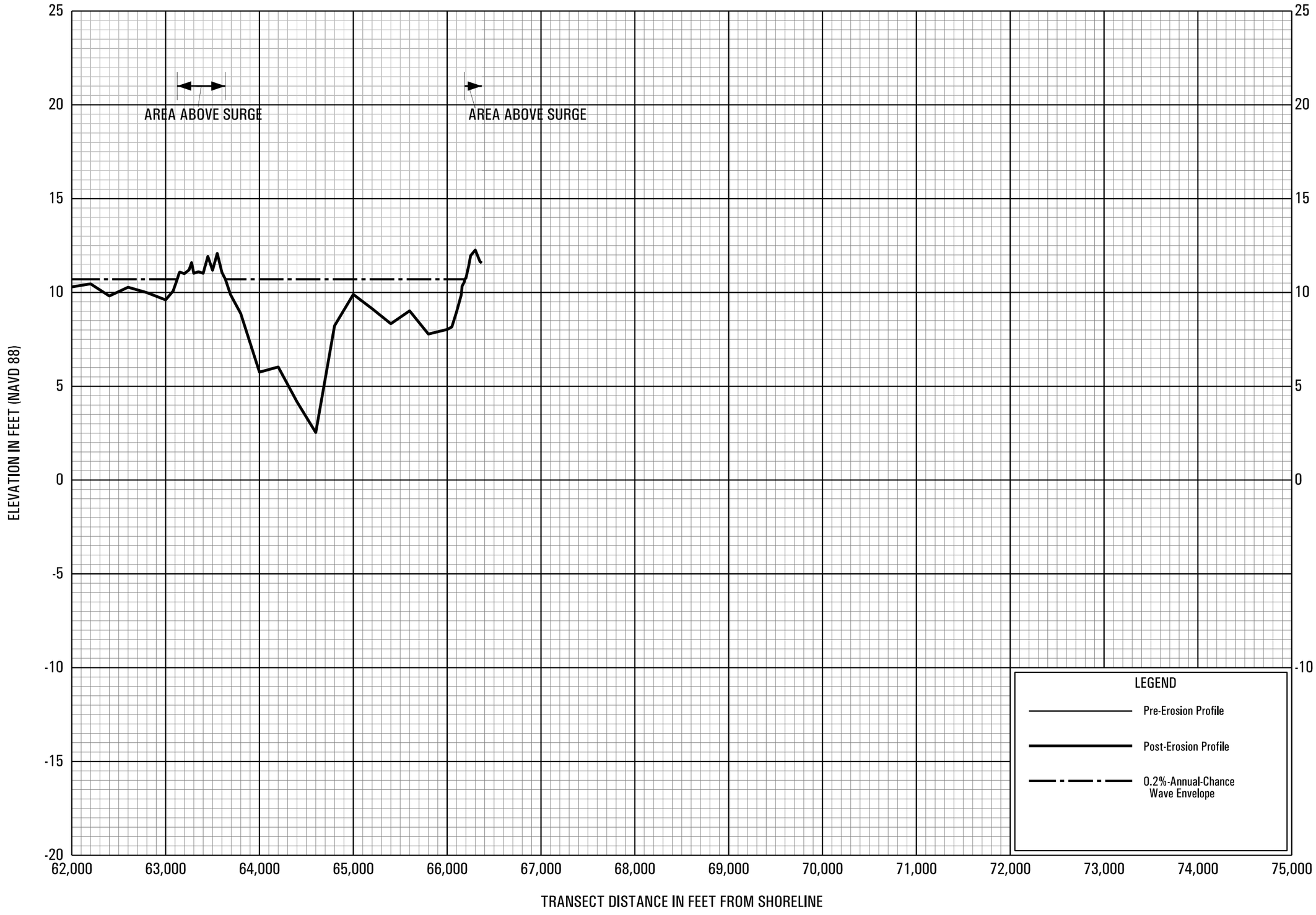

0.2% ANNUAL CHANGE WAVE ENVELOPE

TRANSECT 14

FEDERAL EMERGENCY MANAGEMENT AGENCY

CAMDEN COUNTY, GA

AND INCORPORATED AREAS

69P

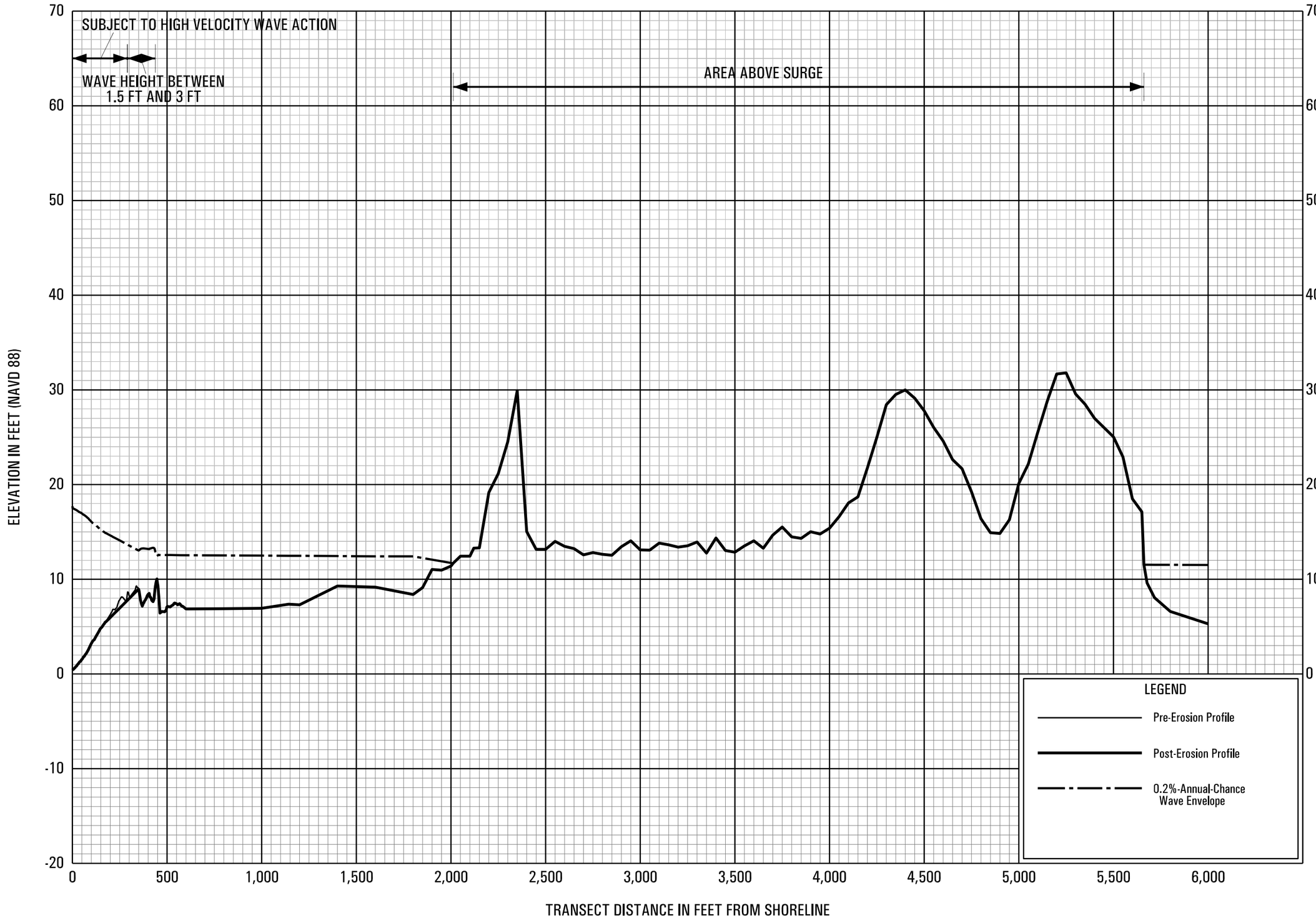

0.2% ANNUAL CHANGE WAVE ENVELOPE

TRANSECT 15

FEDERAL EMERGENCY MANAGEMENT AGENCY

CAMDEN COUNTY, GA

AND INCORPORATED AREAS

70P

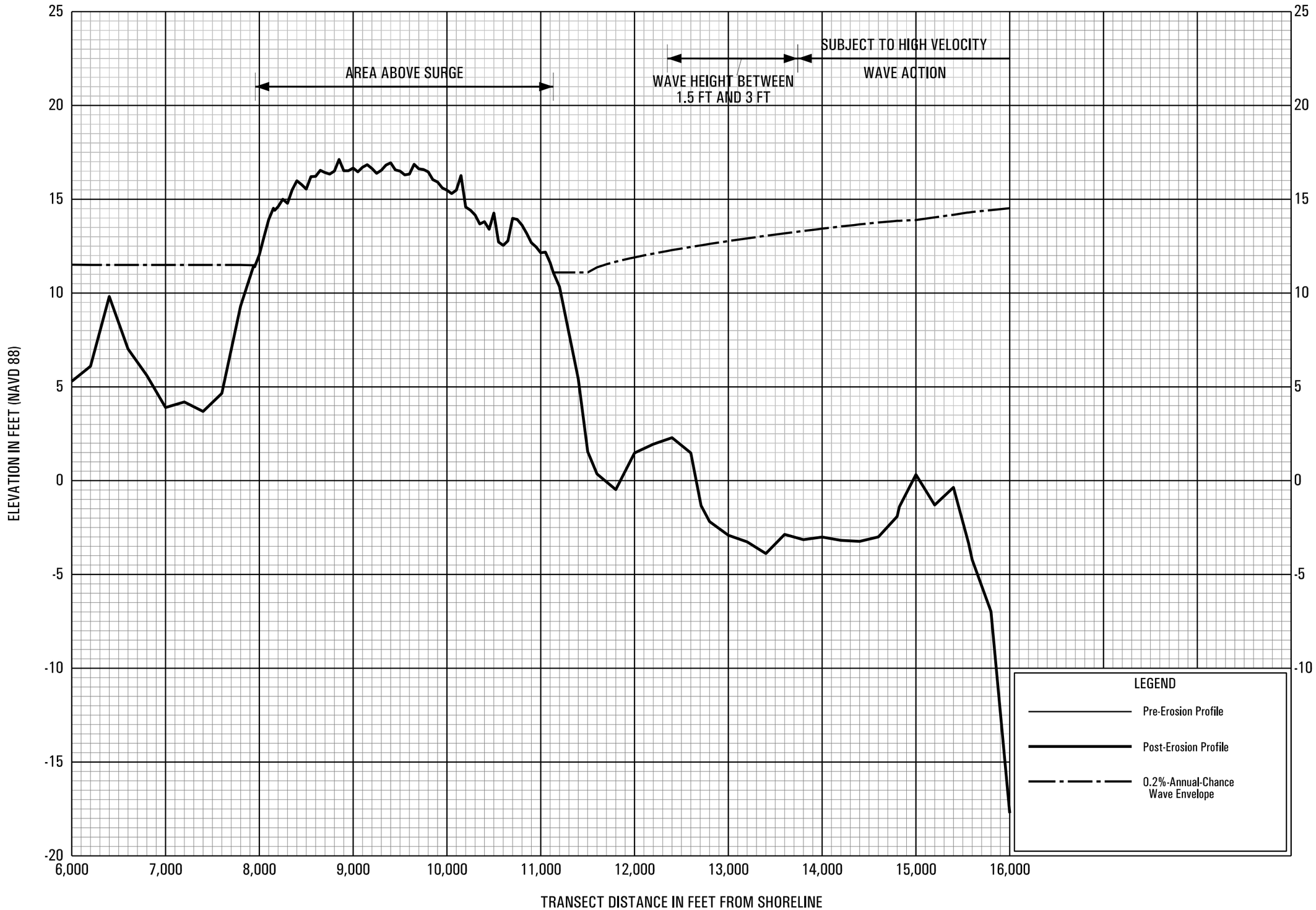

0.2% ANNUAL CHANGE WAVE ENVELOPE

TRANSECT 15

FEDERAL EMERGENCY MANAGEMENT AGENCY

CAMDEN COUNTY, GA

AND INCORPORATED AREAS

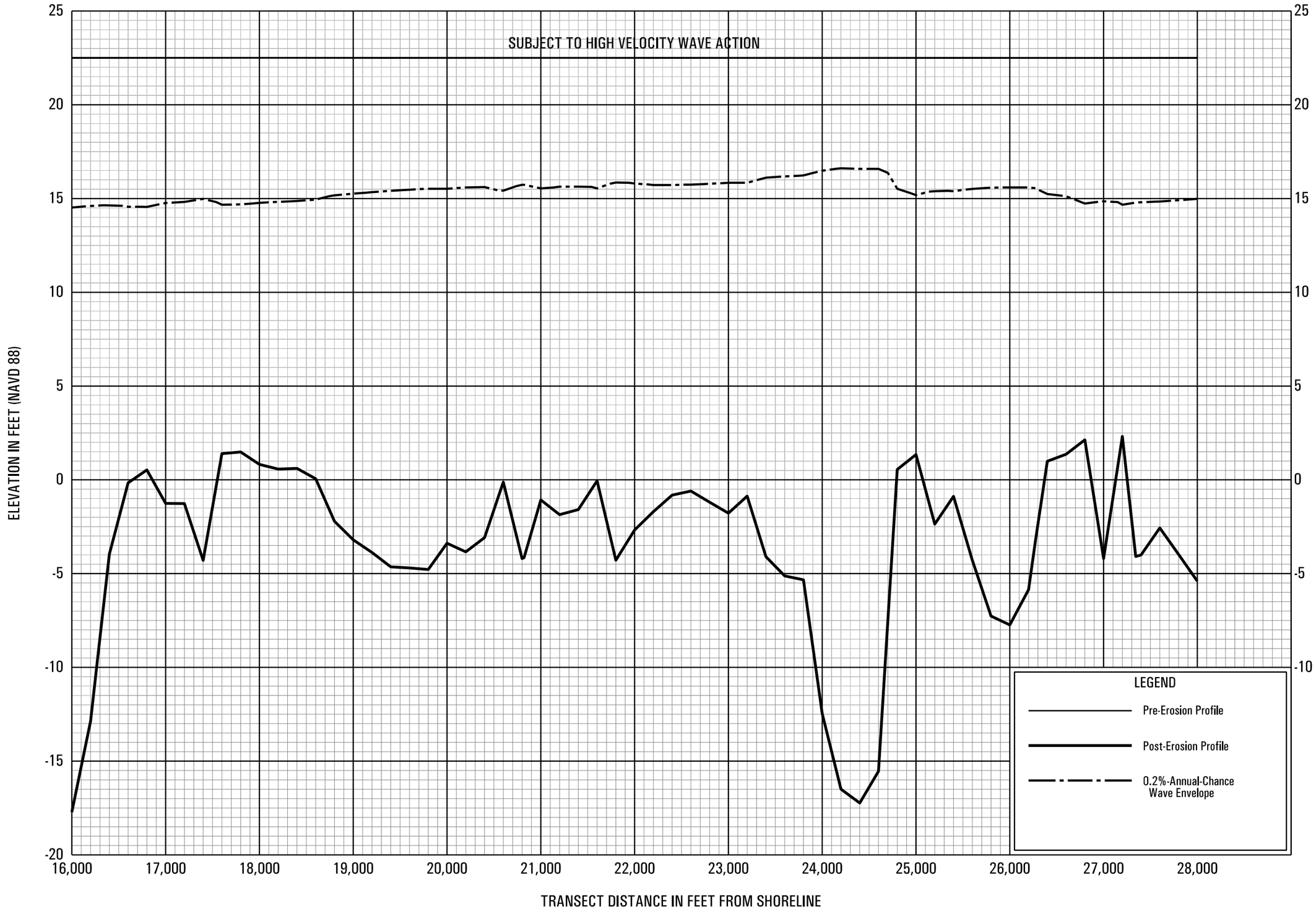

0.2% ANNUAL CHANGE WAVE ENVELOPE

TRANSECT 15

FEDERAL EMERGENCY MANAGEMENT AGENCY

CAMDEN COUNTY, GA

AND INCORPORATED AREAS

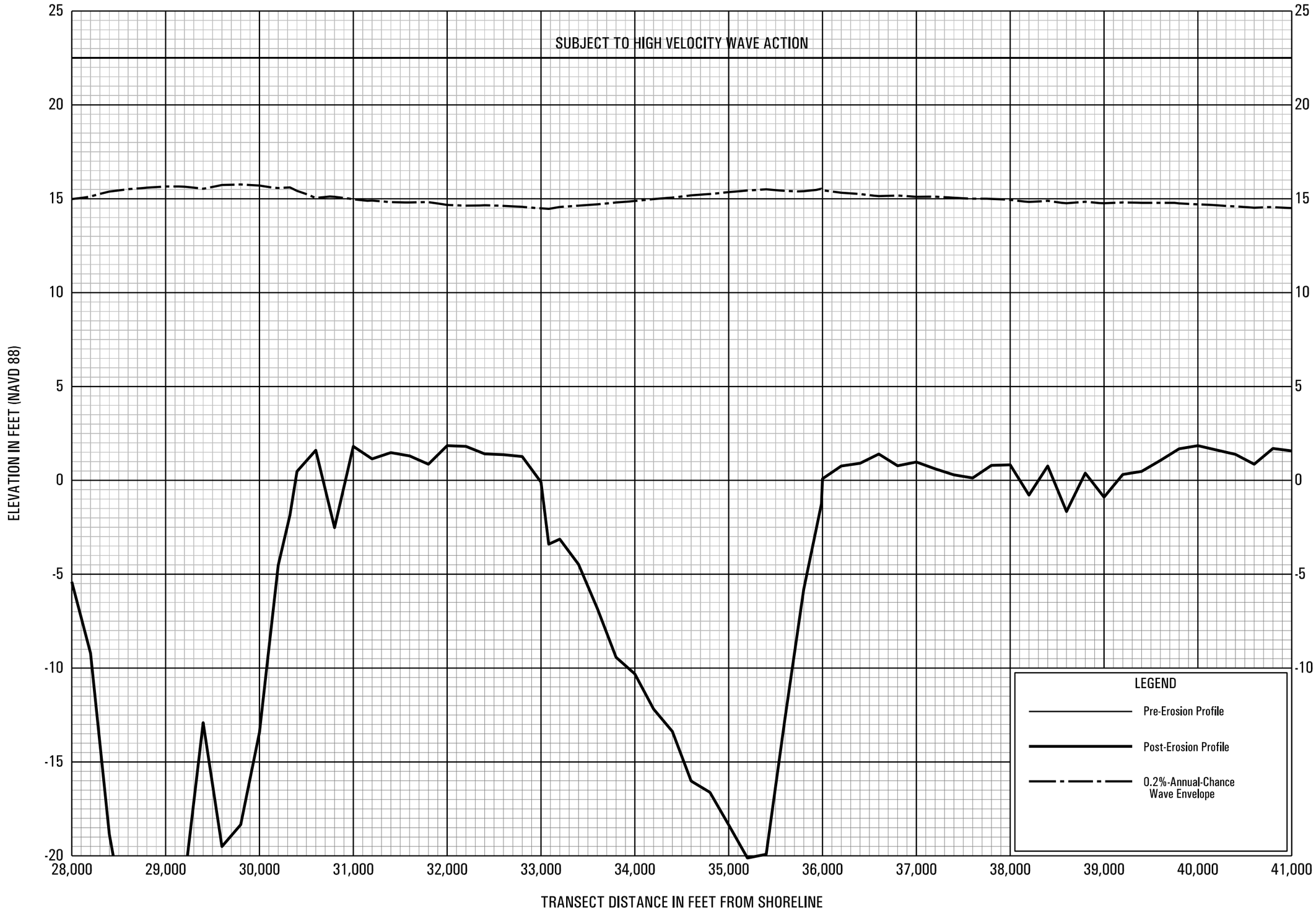

0.2% ANNUAL CHANGE WAVE ENVELOPE

TRANSECT 15

FEDERAL EMERGENCY MANAGEMENT AGENCY

CAMDEN COUNTY, GA

AND INCORPORATED AREAS

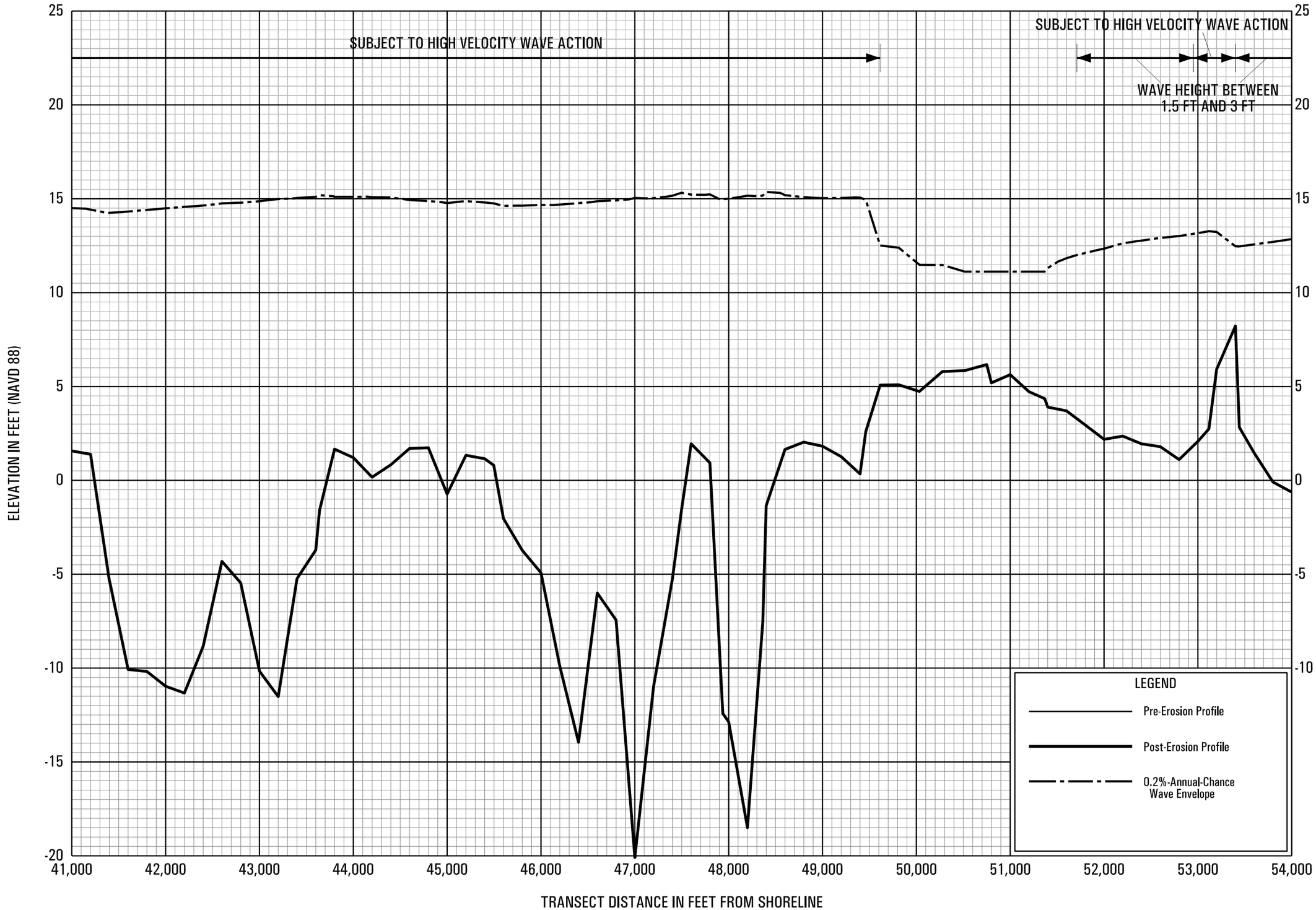

0.2% ANNUAL CHANGE WAVE ENVELOPE

TRANSECT 15

FEDERAL EMERGENCY MANAGEMENT AGENCY

CAMDEN COUNTY, GA

AND INCORPORATED AREAS

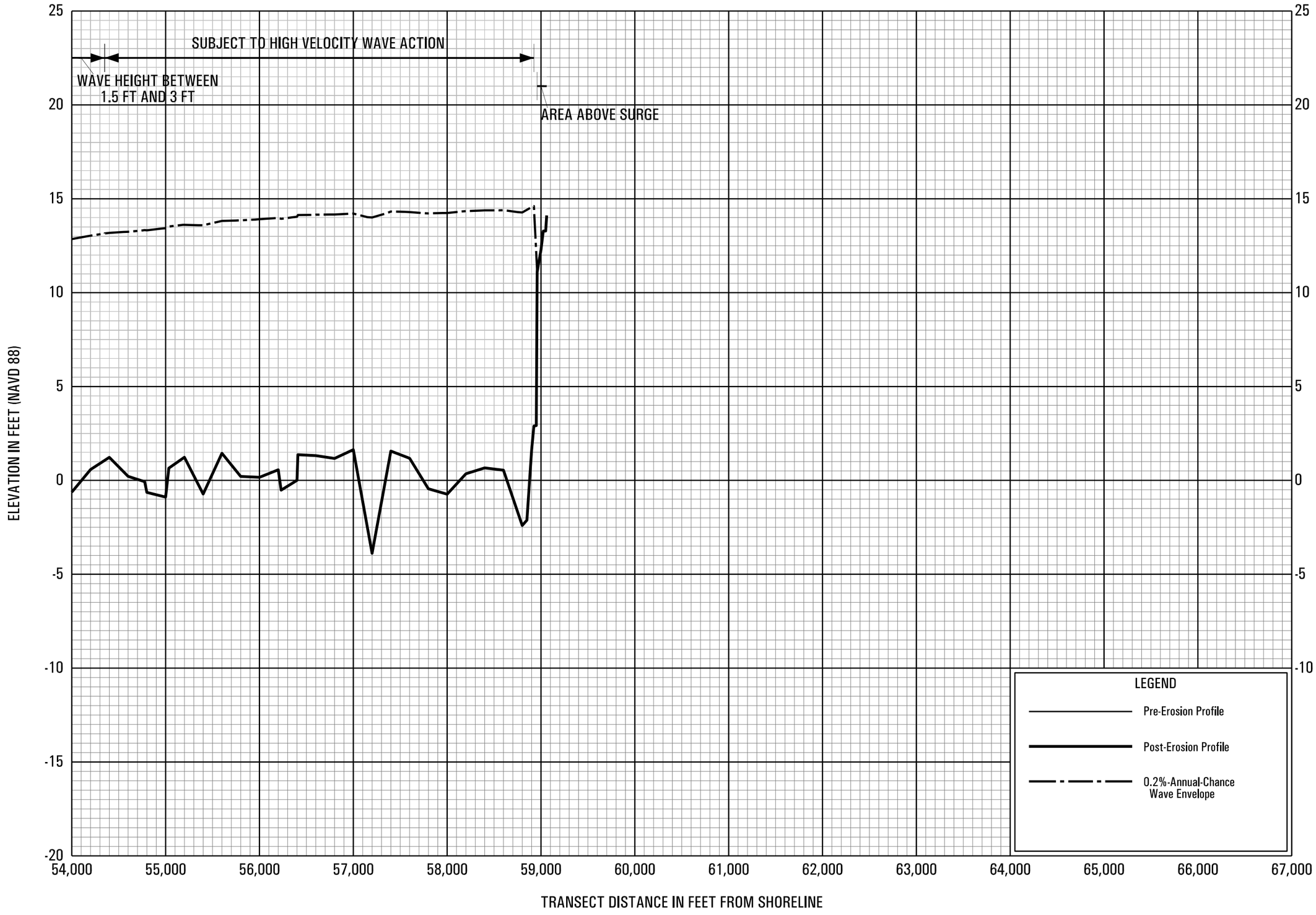

0.2% ANNUAL CHANGE WAVE ENVELOPE

TRANSECT 15

FEDERAL EMERGENCY MANAGEMENT AGENCY

CAMDEN COUNTY, GA

AND INCORPORATED AREAS

75P

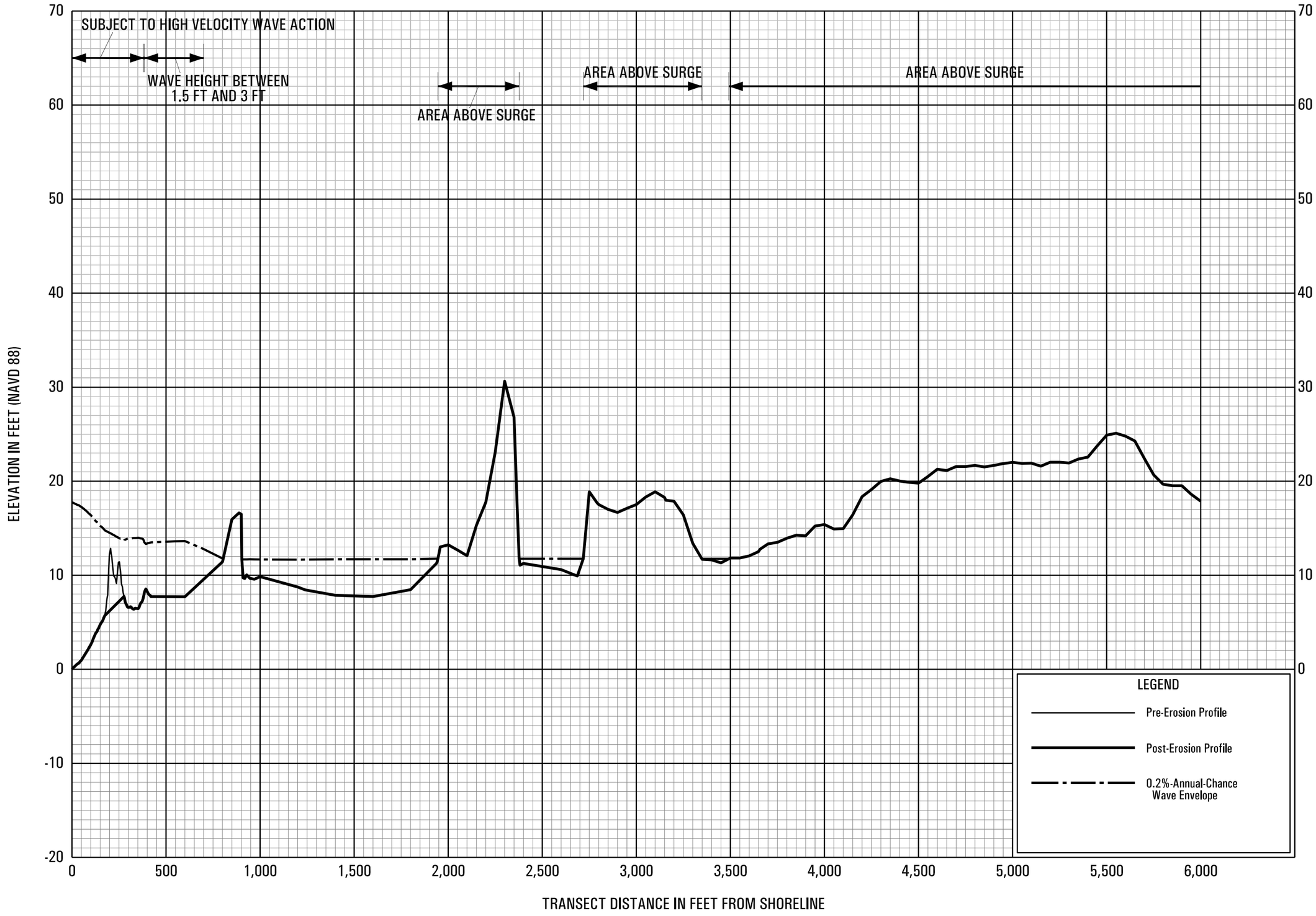

0.2% ANNUAL CHANGE WAVE ENVELOPE

TRANSECT 16

FEDERAL EMERGENCY MANAGEMENT AGENCY

CAMDEN COUNTY, GA

AND INCORPORATED AREAS

76P

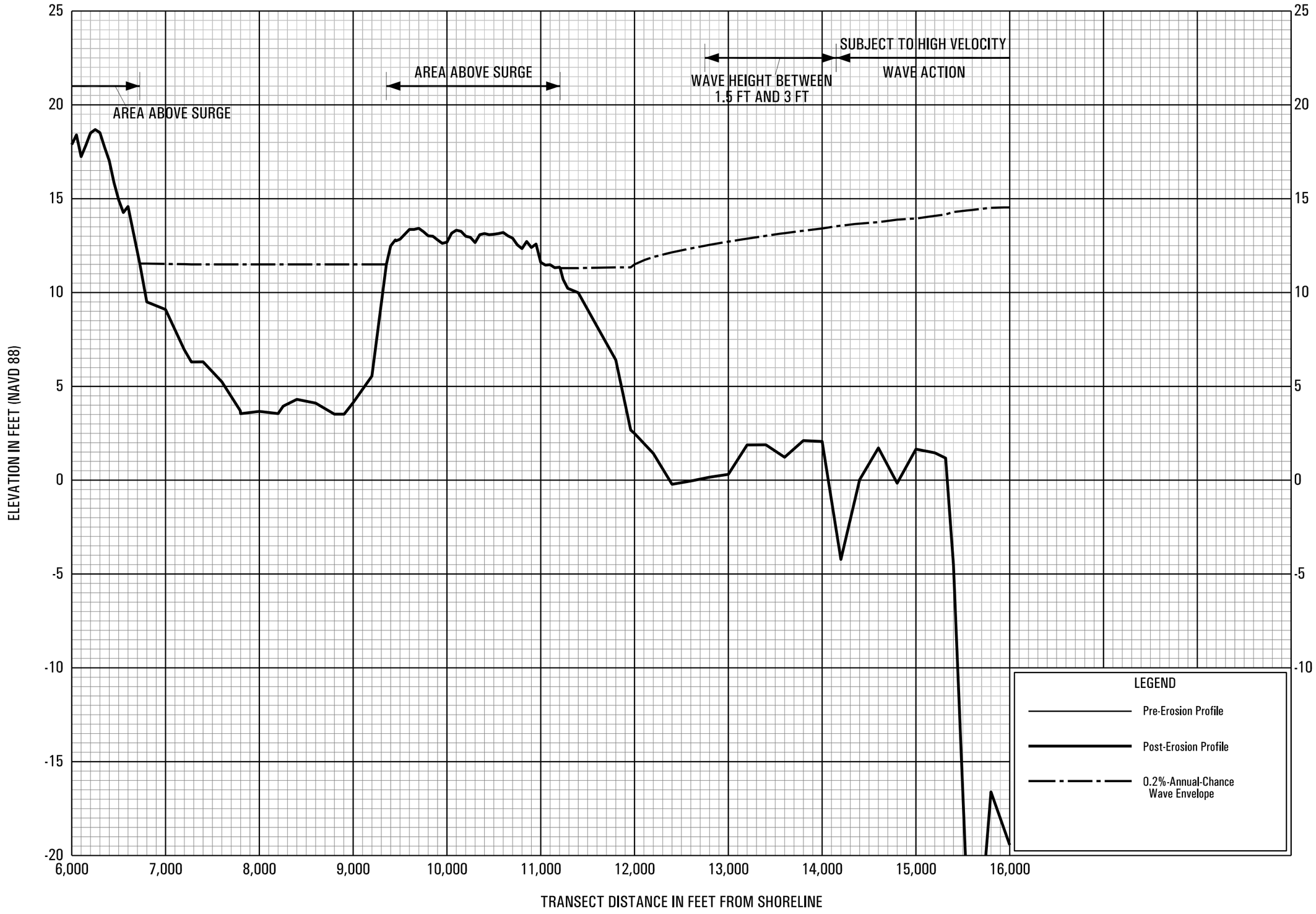

0.2% ANNUAL CHANGE WAVE ENVELOPE

TRANSECT 16

FEDERAL EMERGENCY MANAGEMENT AGENCY

CAMDEN COUNTY, GA

AND INCORPORATED AREAS

77P

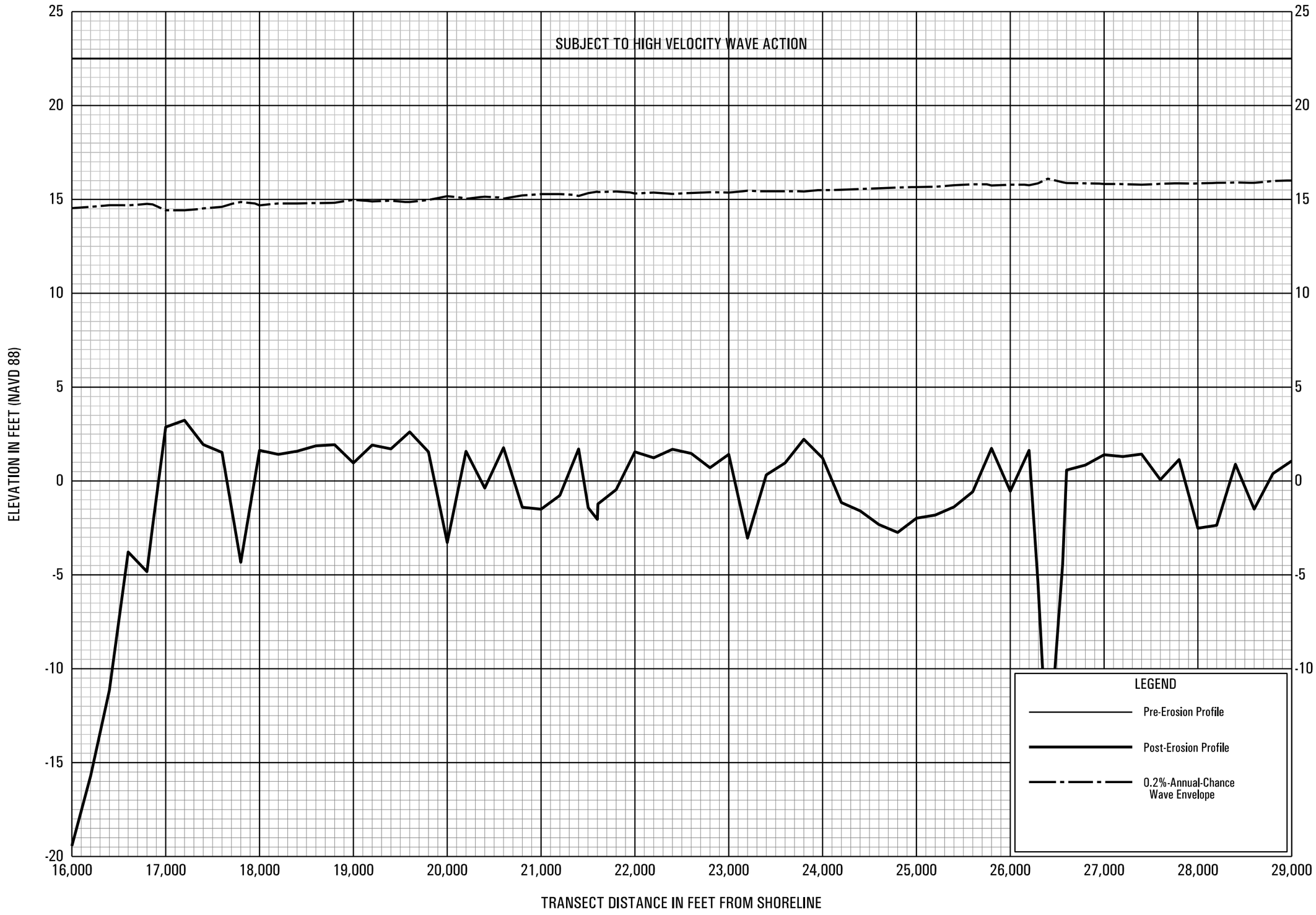

0.2% ANNUAL CHANGE WAVE ENVELOPE

TRANSECT 16

FEDERAL EMERGENCY MANAGEMENT AGENCY

CAMDEN COUNTY, GA

AND INCORPORATED AREAS

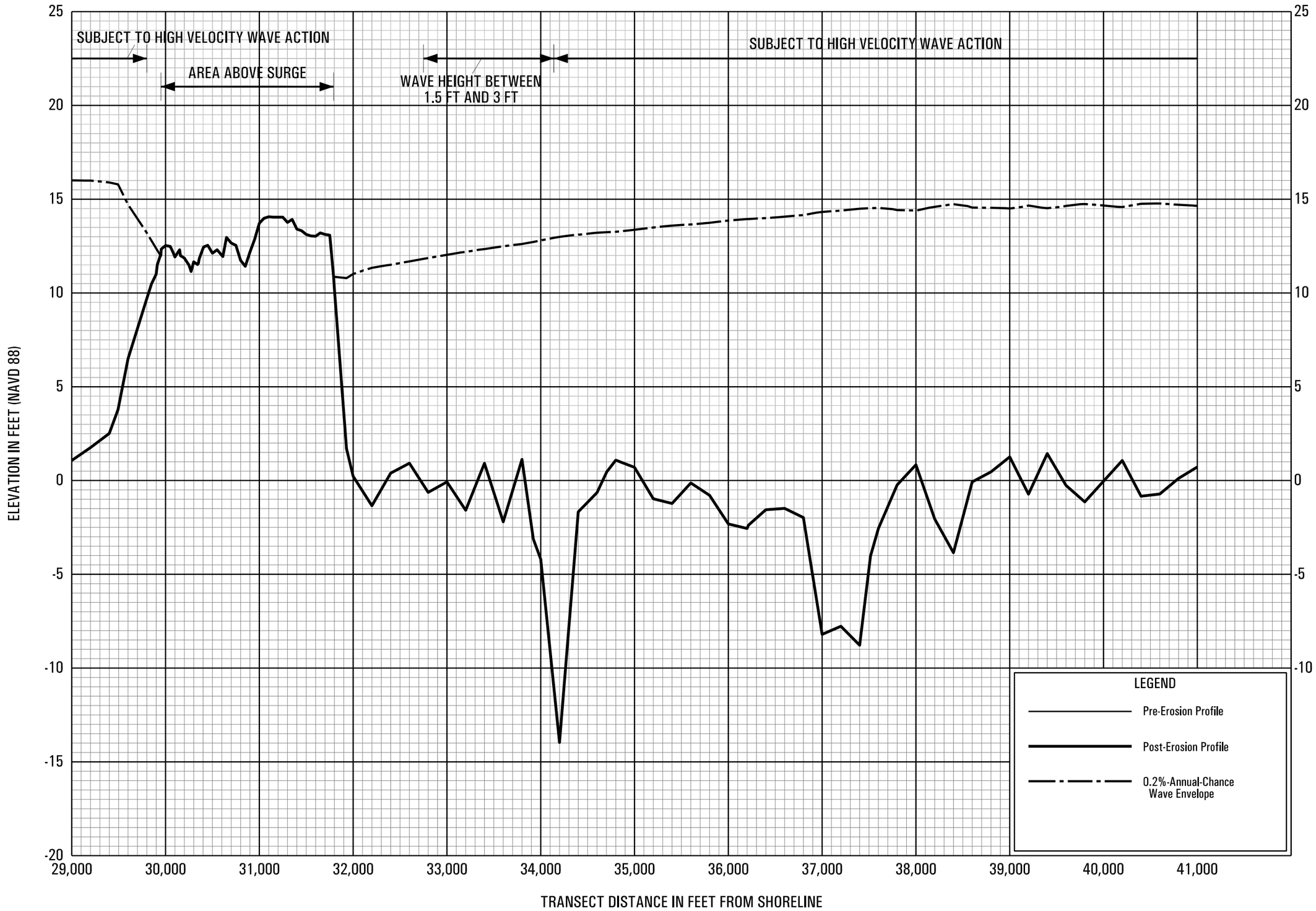

0.2% ANNUAL CHANGE WAVE ENVELOPE

TRANSECT 16

FEDERAL EMERGENCY MANAGEMENT AGENCY

CAMDEN COUNTY, GA

AND INCORPORATED AREAS

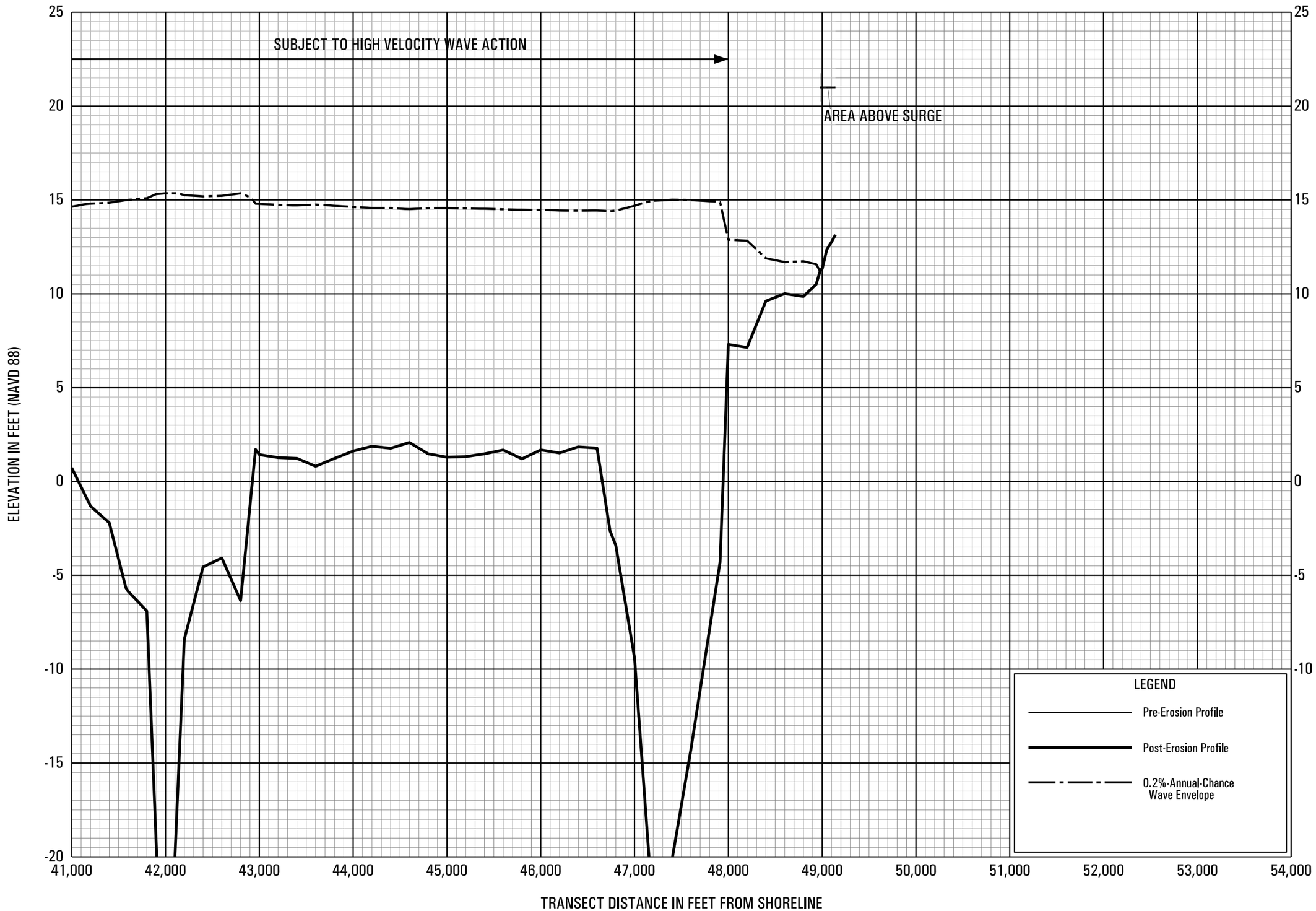

0.2% ANNUAL CHANGE WAVE ENVELOPE

TRANSECT 16

FEDERAL EMERGENCY MANAGEMENT AGENCY

CAMDEN COUNTY, GA

AND INCORPORATED AREAS

80P

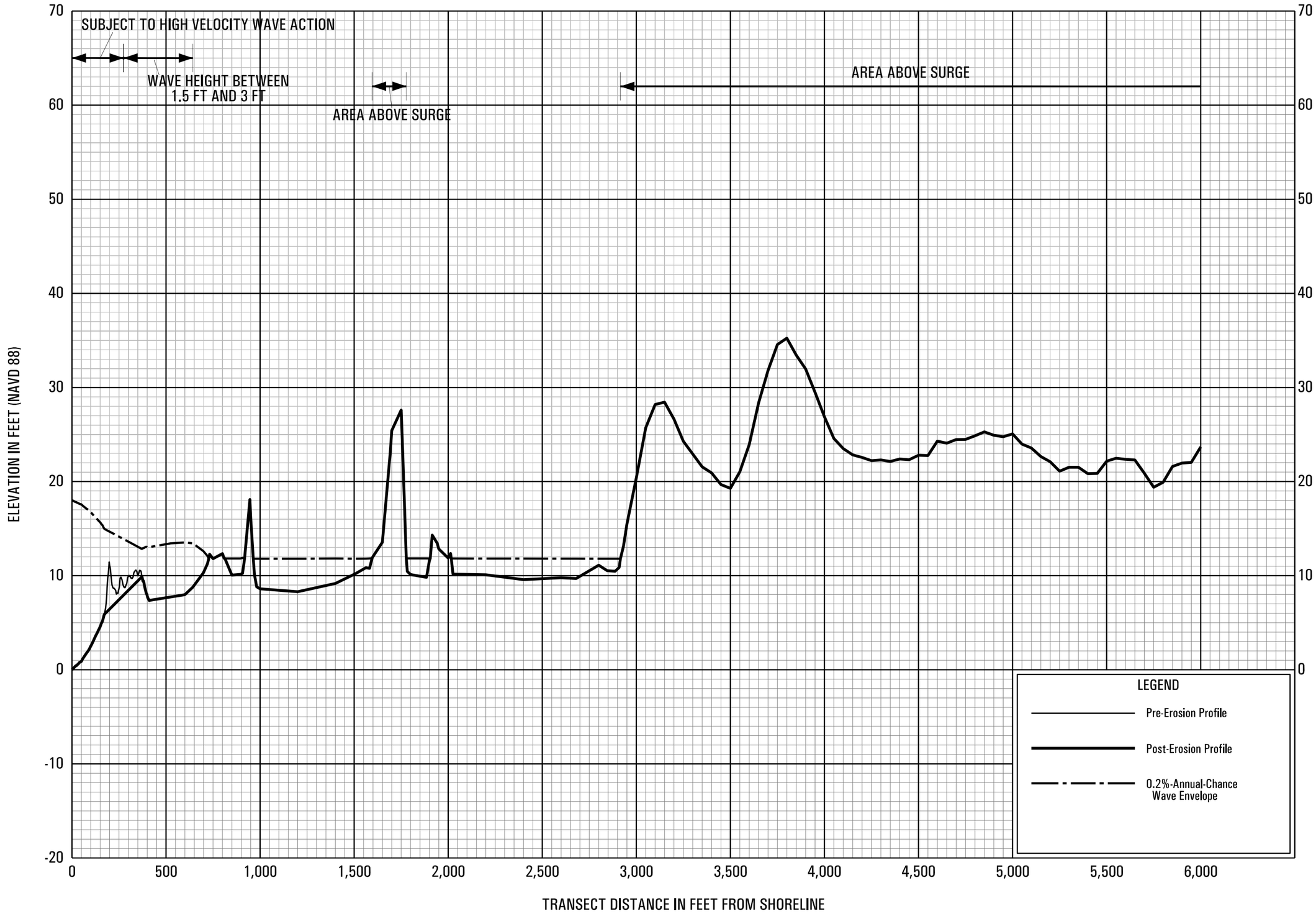

0.2% ANNUAL CHANGE WAVE ENVELOPE

TRANSECT 17

FEDERAL EMERGENCY MANAGEMENT AGENCY

CAMDEN COUNTY, GA

AND INCORPORATED AREAS

81P

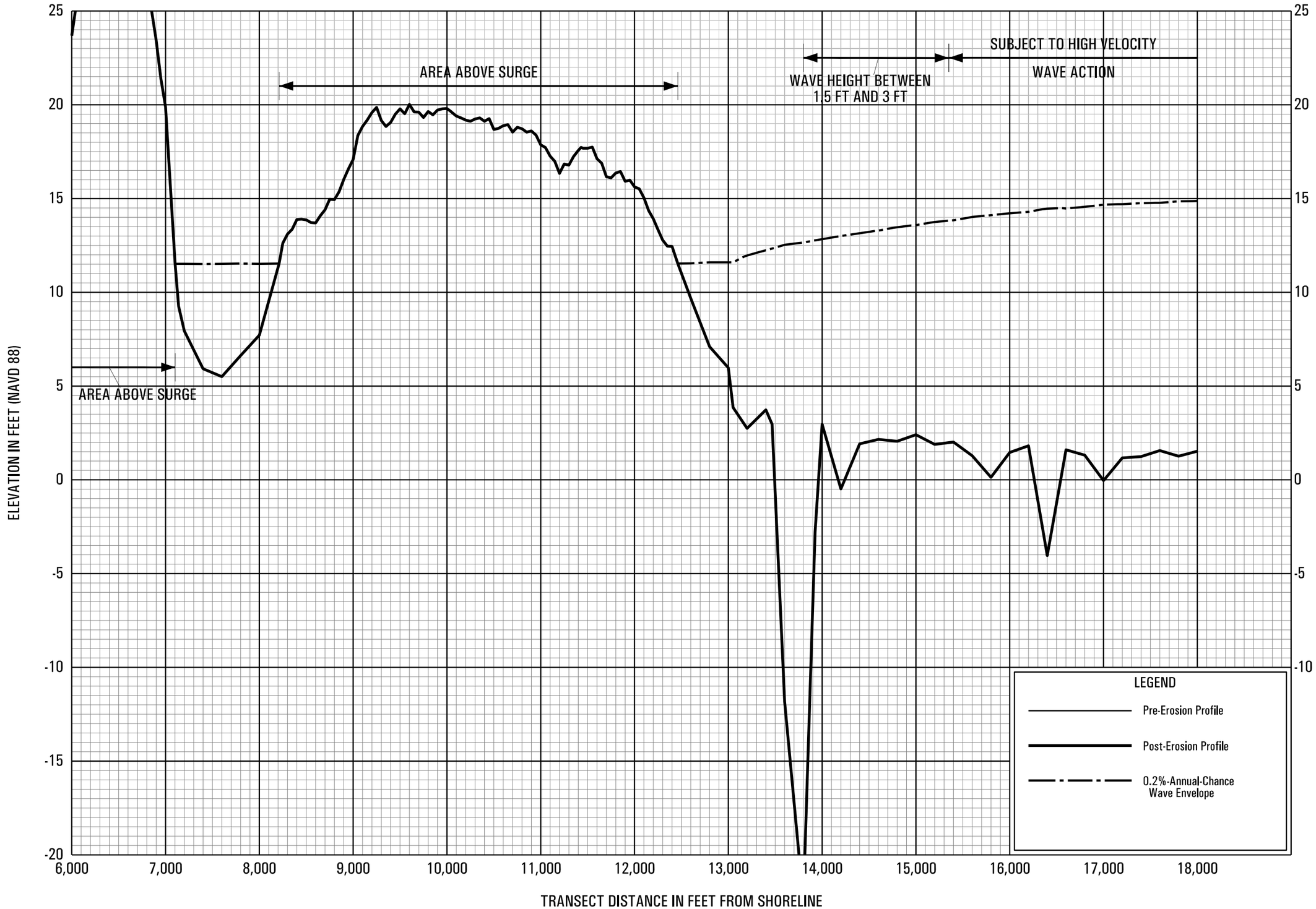

0.2% ANNUAL CHANGE WAVE ENVELOPE

TRANSECT 17

FEDERAL EMERGENCY MANAGEMENT AGENCY

CAMDEN COUNTY, GA

AND INCORPORATED AREAS

82P

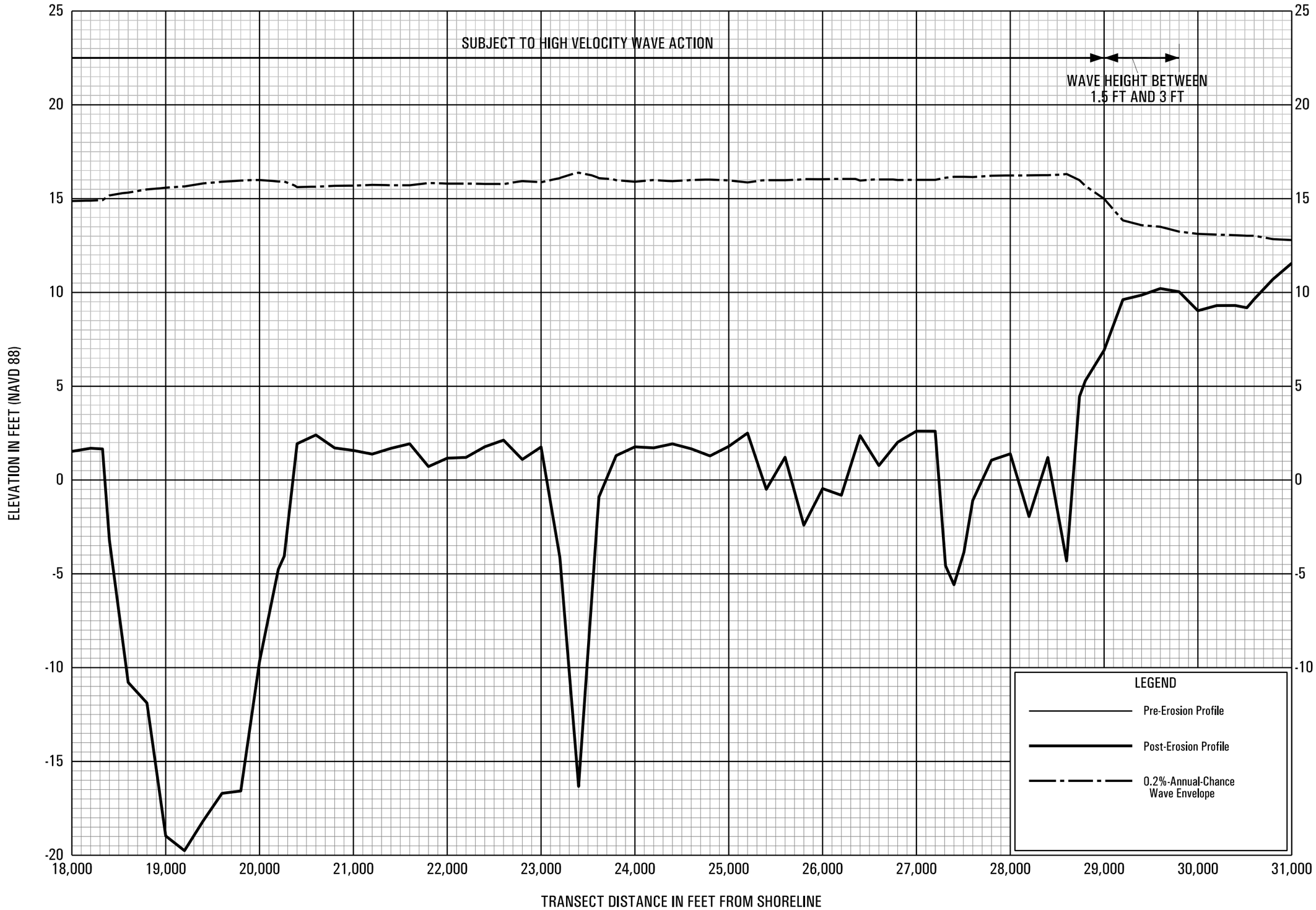

0.2% ANNUAL CHANGE WAVE ENVELOPE

TRANSECT 17

FEDERAL EMERGENCY MANAGEMENT AGENCY

CAMDEN COUNTY, GA

AND INCORPORATED AREAS

83P

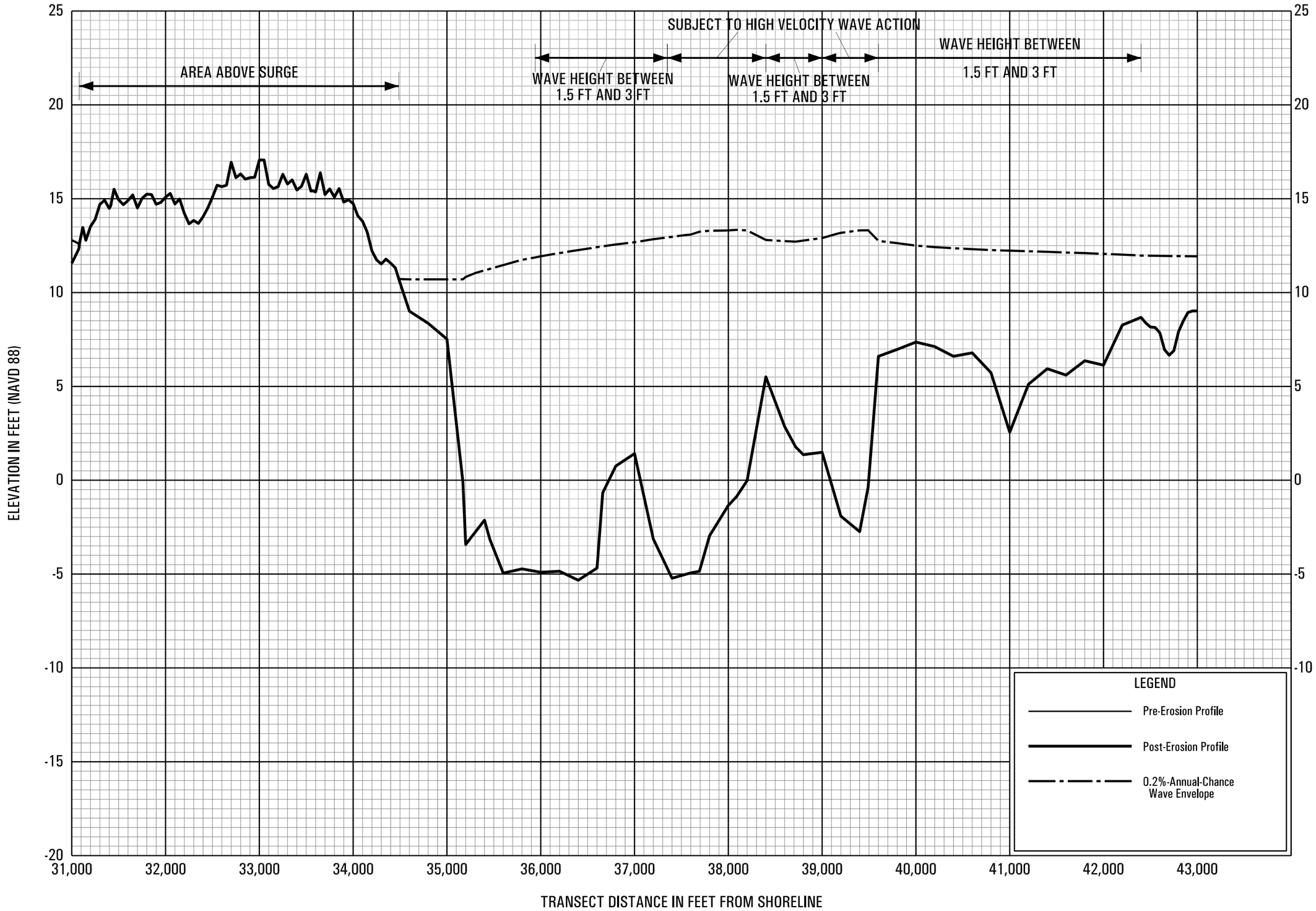

0.2% ANNUAL CHANGE WAVE ENVELOPE

TRANSECT 17

FEDERAL EMERGENCY MANAGEMENT AGENCY

CAMDEN COUNTY, GA

AND INCORPORATED AREAS

84P

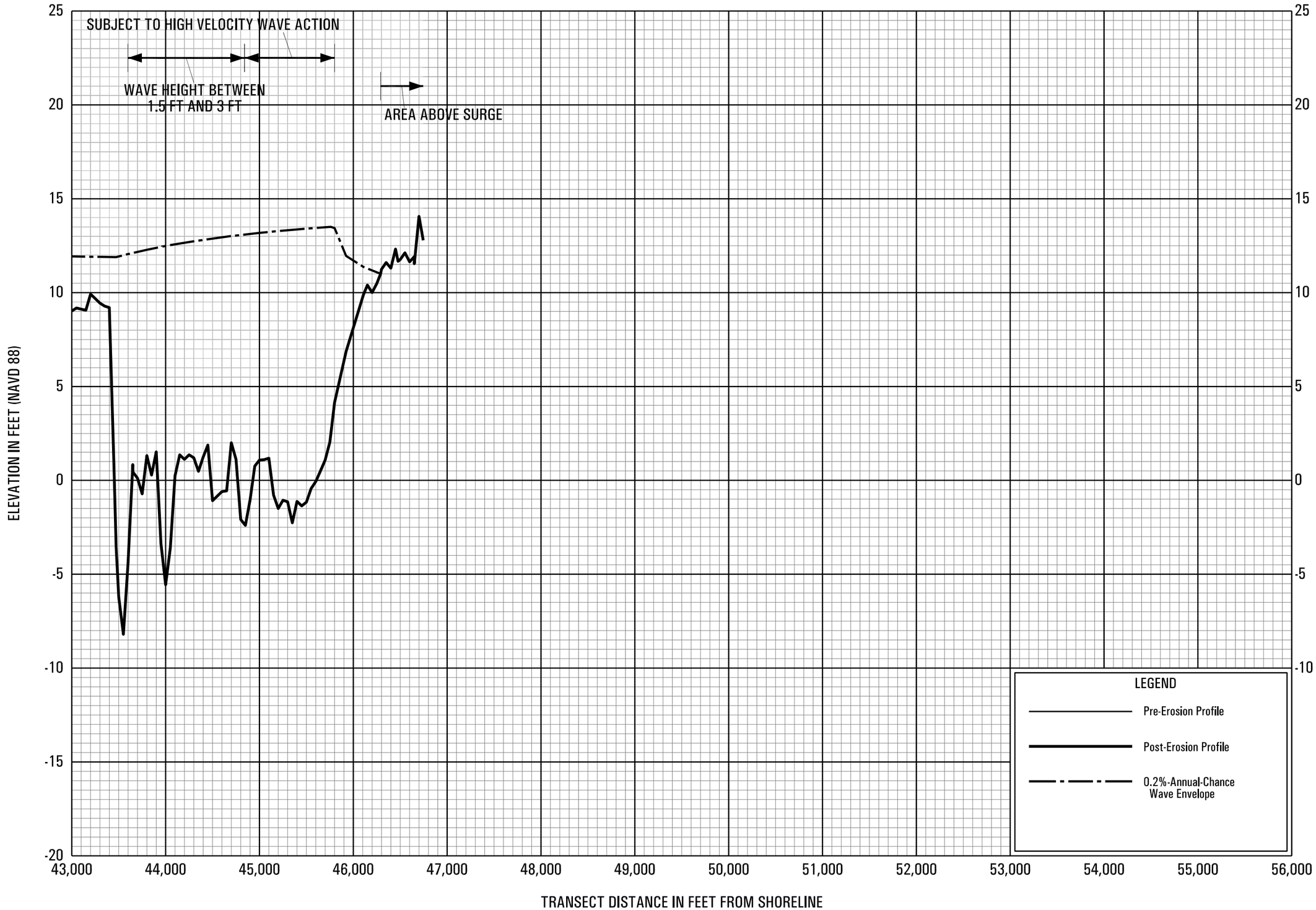

0.2% ANNUAL CHANGE WAVE ENVELOPE

TRANSECT 17

FEDERAL EMERGENCY MANAGEMENT AGENCY

CAMDEN COUNTY, GA

AND INCORPORATED AREAS

85P