FLOOD INSURANCE STUDY

VOLUME 4 OF 7

DEKALB COUNTY, GEORGIA

AND INCORPORATED AREAS

COMMUNITY NAME	COMMUNITY NUMBER
ATLANTA, CITY OF	135157
AVONDALE ESTATES, CITY OF	130528
BROOKHAVEN, CITY OF	135175
CHAMBLEE, CITY OF	130066
CLARKSTON, CITY OF	130067
DECATUR, CITY OF	135159
DEKALB COUNTY (UNINCORPRATED AREAS)	130065
DORAVILLE, CITY OF	130069
DUNWOODY, CITY OF	130679
LITHONIA, CITY OF	130472
PINE LAKE, CITY OF	130070
STONE MOUNTAIN, CITY OF	130260

Revised: May 16, 2013

Reprinted with corrections on December 15, 2014

Federal Emergency Management Agency

FLOOD INSURANCE STUDY NUMBER
13089CV004A

NOTICE TO
FLOOD INSURANCE STUDY USERS

Communities participating in the National Flood Insurance Program have established repositories of flood hazard data for floodplain management and flood insurance purposes. This Flood Insurance Study (FIS) may not contain all data available within the repository. It is advisable to contact the community repository for any additional data.

Part or all of this FIS may be revised and republished at any time. In addition, part of this FIS may be revised by the Letter of Map Revision process, which does not involve republication or redistribution of the FIS. It is, therefore, the responsibility of the user to consult with community officials and to check the community repository to obtain the most current FIS components.

Initial Countywide FIS Effective Date: May 7, 2001

Revised Countywide FIS Date: May 16, 2013

This FIS report was reissued on December 15, 2014 to make a correction; this version replaces any previous versions. See the Notice-to-User Letter that accompanied this correction for details.

TABLE OF CONTENTS

VOLUME 1

		Page
1.0	INTRODUCTION	1
1.1	Purpose of Study	1
1.2	Authority and Acknowledgments	1
1.3	Coordination	5
2.0	AREA STUDIED	6
2.1	Scope of Study	6
2.2	Community Description	30
2.3	Principal Flood Problems	30
2.4	Flood Protection Measures	31
3.0	ENGINEERING METHODS	32
3.1	Hydrologic Analyses	33
3.2	Hydraulic Analyses	110
3.3	Vertical Datum	120
4.0	FLOODPLAIN MANAGEMENT APPLICATIONS	121
4.1	Floodplain Boundaries	121
4.2	Floodways	122
5.0	INSURANCE APPLICATIONS	124
6.0	FLOOD INSURANCE RATE MAP	125
7.0	OTHER STUDIES	127
8.0	LOCATION OF DATA	127
9.0	BIBLIOGRAPHY AND REFERENCES	127

TABLE OF CONTENTS (continued)

VOLUME 1 - continued

Page

FIGURES

Figure 1 – Frequency Discharge, Drainage Area Curves 39

Figure 2 – Floodway Schematic 123

TABLES

Table 1 – Streams Studied by Detailed Methods 6

Table 2 – Stream Name Changes 7

Table 3 – Scope of Revision for the May 7, 2001 Countywide FIS 7

Table 3A – Scope of Revision for Countywide FIS 10

Table 3B – Re-delineated Streams for Countywide FIS Revision 28

Table 4 – Letters of Map Change 29

Table 4A – Letters of Map Revision 29

Table 5 – DeKalb County Land Use Categories and Associated Curve Numbers (CN) 34

Table 6 – Summary of Discharges 43

Table 7 – Manning's "n" Values 115

Table 8 – Vertical Datum Conversion 120

Table 9 – Community Map History 126

VOLUME 2

TABLES - continued

Table 10 – Floodway Data 132

TABLE OF CONTENTS – continued

VOLUME 2 - continued

EXHIBITS

Exhibit 1 - Flood Profiles

Barbashela Creek	Panels 01P-05P
Barbashela Creek Tributary A	Panels 06P-07P
Barbashela Creek Tributary B	Panel 08P
Barbashela Creek Tributary C	Panel 09P
Barbashela Creek Tributary D	Panels 10P-11P
Barbashela Creek Tributary D1	Panel 12P
Barbashela Creek Tributary D2	Panel 13P
Barbashela Creek Tributary E	Panel 14P
Barbashela Creek Tributary E1	Panel 15P
Barbashela Creek Tributary F	Panels 16P-17P
Barbashela Creek Tributary F1	Panel 18P
Barbashela Creek Tributary G	Panel 19P
Barbashela Creek Tributary H	Panel 20P
Barbashela Creek Tributary H1	Panel 21P
Barbashela Creek Tributary I	Panel 22P
Barbashela Creek Tributary J	Panel 23P

VOLUME 3

Exhibit 1 - Flood Profiles

Blue Creek	Panels 24P-27P
Blue Creek Tributary 1	Panel 28P
Blue Creek Tributary 2	Panel 29P
Burnt Fork Creek	Panels 30P-32P
Camp Creek	Panels 33P-35P
Camp Creek Tributary A	Panel 36P
Clarks Creek	Panels 37P-38P
Clarks Creek Tributary 1	Panel 39P
Cobbs Creek	Panels 40P-47P
Cobbs Creek Tributary A	Panels 48P-50P
Cobbs Creek Tributary A1	Panel 51P
Cobbs Creek Tributary 1	Panel 52P
Cobbs Creek Tributary 2	Panel 53P
Cobbs Creek Tributary 3	Panels 54P-55P
Cobbs Creek Tributary 4	Panel 56P
Cobbs Creek Tributary 5	Panel 57P
Cobbs Creek Tributary 6	Panel 58P
Cobbs Creek Tributary 7	Panel 59P
Cobbs Creek Tributary 8	Panel 60P
Conley Creek	Panels 61P-64P
Conley Creek Tributary 1	Panel 65P

TABLE OF CONTENTS - continued

VOLUME 3 - continued

EXHIBITS - continued

Exhibit 1 - Flood Profiles

Conley Creek Tributary 2	Panels 66P-68P
Conley Creek Tributary 2A	Panel 69P
Conley Creek Tributary 3	Panel 70P
Conley Creek Tributary 3A	Panel 71P
Conley Creek Tributary 4	Panel 72P
Conley Creek Tributary 5	Panel 73P
Conley Creek Tributary 5A	Panel 74P
Conley Creek Tributary 6	Panel 75P
Conley Creek Tributary 7	Panel 76P
Corn Creek	Panels 77P-78P
Corn Creek Tributary 1	Panel 79P
Corn Creek Tributary 2	Panel 80P
Crooked Creek (South River)	Panels 81P-83P
Crooked Creek (South River) Tributary 1	Panel 84P
Crooked Creek (South River) Tributary 2	Panel 85P
Crooked Creek (South River) Tributary 3	Panel 86P
Crooked Creek (South River) Tributary 4	Panel 87P
Crooked Creek (South River) Tributary 5	Panel 88P
Crooked Creek Tributary A	Panels 89P-90P
Crooked Creek Tributary A-1	Panel 91P
Crooked Creek Tributary, Stone Mountain Creek	Panels 92P-95P
Doless Creek	Panels 96P-97P
Doolittle Creek	Panels 98P-102P
Doolittle Creek Branch A	Panel 103P
Doolittle Creek East Branch B	Panels 104P-105P
Doolittle Creek Tributary A	Panels 106P-107P
Doolittle Creek Tributary B	Panel 108P
Fowler Branch	Panels 109P-111P
Fowler Branch Tributary 1	Panel 112P
Fowler Branch Tributary 2	Panel 113P
Fowler Branch Tributary 3	Panel 114P
Fowler Branch Tributary 4	Panel 115P
Hardee Creek	Panels 116P-117P

VOLUME 4

Exhibit 1 - Flood Profiles

Henderson Mill Creek	Panels 118P-122P
Honey Creek	Panels 123P-126P
Honey Creek Tributary A	Panels 127P-128P
Idle Creek	Panels 129P-131P
Indian Creek	Panels 132P-134P

TABLE OF CONTENTS - continued

VOLUME 4 - continued

EXHIBITS - continued

Exhibit 1 - Flood Profiles

Indian Creek Tributary A	Panels 135P-136P
Indian Creek Tributary B	Panel 137P
Indian Creek Tributary C	Panel 138P-139P
Indian Creek Tributary D	Panels 140P-141P
Indian Creek Tributary D1	Panel 142P
Indian Creek Tributary D2	Panel 143P
Intrenchment Creek	Panels 144P-147P
Intrenchment Creek Tributary A	Panels 148P-150P
Intrenchment Creek Tributary 1	Panel 151P
Intrenchment Creek Tributary 2	Panels 152P-153P
Intrenchment Creek Tributary 3	Panel 154P
Intrenchment Creek Tributary 4	Panels 155P-156P
Johnson Creek	Panel 157P
Little Stone Mountain Creek	Panels 158P-162P
Lullwater Creek	Panel 163P
Nancy Creek	Panels 164P-166P
Nancy Creek Tributary A	Panels 167P-168P
Nancy Creek Tributary B	Panel 169P
Nancy Creek Tributary C	Panels 170P-171P
Nancy Creek Tributary C-1	Panel 172P
Nancy Creek Tributary C-2	Panel 173P
Nancy Creek Tributary D	Panels 174P-175P
Nancy Creek Tributary No. 1	Panel 176P
Nancy Creek Tributary No. 1.1	Panel 177P
Nancy Creek Tributary No. 2	Panels 178P-179P
North Fork Nancy Creek	Panels 180P-181P
North Fork Peachtree Creek	Panels 182P-186P
North Fork Peachtree Creek Tributary A	Panels 187P-190P
North Fork Peachtree Creek Tributary B	Panels 191P-194P
North Fork Peachtree Creek Tributary B-1	Panels 195P-196P
North Fork Peachtree Creek Tributary C	Panel 197P
North Fork Peachtree Creek Tributary D-1	Panels 198P-202P
North Fork Peachtree Creek Tributary D-2	Panel 203P
North Fork Peachtree Creek Tributary D-3	Panels 204P-207P
North Fork Peachtree Creek Tributary No. 1	Panels 208P-209P
North Fork Peachtree Creek Tributary No. 1.1	Panels 210P-211P

TABLE OF CONTENTS - continued

VOLUME 5

EXHIBITS - continued

Exhibit 1 - Flood Profiles

North Fork Peachtree Creek Tributary No. 2	Panels 212P-213P
Panthers Branch	Panels 214P-217P
Panthers Branch Tributary 1	Panel 218P
Panthers Branch Tributary 2	Panel 219P
Panthers Branch Tributary 3	Panel 220P
Peachtree Branch	Panels 221P-223P
Peavine Creek	Panels 224P-226P
Peavine Creek Lamont Tributary	Panel 227P
Peavine Creek Tributary	Panel 228P
Peavine Creek Upland Tributary	Panel 229P
Perimeter Creek	Panels 230P-232P
Plunkett Creek	Panels 233P-234P
Plunkett Creek Unnamed Tributary	Panel 235P
Pole Bridge Creek	Panels 236P-244P
Pole Bridge Creek Tributary A	Panels 245P-246P
Pole Bridge Creek Tributary AA	Panel 247P
Pole Bridge Creek Tributary AAA	Panel 248P
Pole Bridge Creek Tributary B	Panels 249P-251P
Pole Bridge Creek Tributary BA	Panel 252P
Pole Bridge Creek Tributary BAA	Panel 253P
Pole Bridge Creek Tributary BB	Panel 254P
Pole Bridge Creek Tributary BC	Panel 255P
Pole Bridge Creek Tributary BD	Panels 256P-257P
Pole Bridge Creek Tributary C	Panel 258P
Pole Bridge Creek Tributary D	Panel 259P
Pole Bridge Creek Tributary E	Panel 260P
Pole Bridge Creek Tributary F	Panel 261P
Pole Bridge Creek Tributary FA	Panel 262P
Pole Bridge Creek Tributary FB	Panel 263P
Pole Bridge Creek Tributary G	Panel 264P
Pole Bridge Creek Tributary H	Panel 265P
Pole Bridge Creek Tributary HA	Panel 266P
Pole Bridge Creek Tributary J	Panel 267P
Pole Bridge Creek Tributary K	Panel 268P
Pole Bridge Creek Tributary L	Panel 269P
Pole Bridge Creek Tributary LA	Panel 270P
Pole Bridge Creek Tributary M	Panel 271P
Pole Bridge Creek Tributary N	Panel 272P
Pole Bridge Creek Tributary O	Panel 273P
Pole Bridge Creek Tributary P	Panel 274P
Pole Bridge Creek Tributary Q	Panel 275P
Shoal Creek	Panels 276P-282P

TABLE OF CONTENTS - continued

VOLUME 5 - continued

EXHIBITS - continued

Exhibit 1 - Flood Profiles - continued

Shoal Creek Driftwood Tributary	Panel 283P
Shoal Creek East Fork Middle Branch	Panels 284P-285P
Shoal Creek East Fork Middle Branch Tributary 1	Panel 286P
Shoal Creek Kirk Tributary	Panel 287P
Shoal Creek Tributary A	Panels 288P-289P
Shoal Creek Tributary 1	Panel 290P
Shoal Creek Tributary 2	Panel 291P
Shoal Creek Tributary 3	Panel 292P
Shoal Creek Tributary 4	Panel 293P
Shoal Creek Tributary 5	Panel 294P
Shoal Creek Tributary 6	Panel 295P
Shoal Creek Tributary 7	Panel 296P
Shoal Creek Tributary 8	Panel 297P
Shoal Creek Tributary 9	Panel 298P
Shoal Creek West Tributary	Panel 299P

VOLUME 6

Exhibit 1 - Flood Profiles - continued

Snapfinger Creek	Panels 300P-305P
Snapfinger Creek Tributary A	Panels 306P-309P
Snapfinger Creek Tributary A1	Panels 310P-311P
Snapfinger Creek Tributary B	Panels 312P-315P
Snapfinger Creek Tributary B1	Panel 316P
Snapfinger Creek Tributary C	Panels 317P-318P
Snapfinger Creek Tributary C SPLIT	Panel 319P
Snapfinger Creek Tributary C1	Panels 320P-321P
Snapfinger Creek Tributary D	Panels 322P-324P
Snapfinger Creek Tributary E	Panels 325P-326P
Snapfinger Creek Tributary E1	Panel 327P
Snapfinger Creek Tributary 1	Panels 328P-329P
Snapfinger Creek Tributary 2	Panel 330P
Snapfinger Creek Tributary 3	Panels 331P-333P
Snapfinger Creek Tributary 4	Panels 334P-335P
Snapfinger Creek Tributary 5	Panels 336P-337P
Snapfinger Creek Tributary 6	Panel 338P
Snapfinger Creek Tributary 7	Panel 339P
Snapfinger Creek Tributary 8	Panel 340P
Snapfinger Creek Tributary 9	Panels 341P-344P
Snapfinger Creek Tributary 9A	Panel 345P
Snapfinger Creek Tributary 9B	Panel 346P

TABLE OF CONTENTS - continued

VOLUME 6 - continued

EXHIBITS - continued

Exhibit 1 - Flood Profiles - continued

Snapfinger Creek Tributary 10	Panel 347P
Snapfinger Creek Tributary 11	Panel 348P
Snapfinger Creek Tributary 12	Panels 349P-350P
Snapfinger Creek Tributary 13	Panel 351P
Snapfinger Creek Tributary 14	Panel 352P
Snapfinger Creek Tributary 15	Panel 353P
Snapfinger Creek Tributary 16	Panel 354P
Snapfinger Creek Tributary 17	Panel 355P
South Fork Peachtree Creek	Panels 356P-362P
South Fork Peachtree Creek Tributary	Panels 363P-365P
South Fork Peachtree Creek Tributary A	Panel 366P
South Fork Peachtree Creek Tributary B	Panel 367P
South Fork Peachtree Creek Tributary C	Panel 368P
South Fork Peachtree Creek Tributary Glendale Tributary	Panel 369P
South Fork Peachtree Creek Tributary Willow Tributary	Panel 370P
South River	Panels 371P-375P
South River Tributary A	Panels 376P-377P
South River Tributary 1	Panels 378P-379P
South River Tributary 1A	Panel 380P
South River Tributary 1AA	Panel 381P
South River Tributary 2	Panels 382P-383P
South River Tributary 2A	Panel 384P
South River Tributary 2B	Panel 385P
South River Tributary 3	Panel 386P
South River Tributary 4	Panel 387P
South River Tributary 5	Panels 388P-389P
South River Tributary 5A	Panels 390P-391P
South River Tributary 6	Panel 392P
South River Tributary 7	Panel 393P

VOLUME 7

Exhibit 1 - Flood Profiles - continued

South River Tributary 8	Panel 394P
South River Tributary 9	Panel 395P
South River Tributary 10	Panel 396P
South River Tributary 11	Panels 397P-398P
South River Tributary 12	Panels 399P-400P
South River Tributary 12A	Panel 401P

TABLE OF CONTENTS - continued

VOLUME 7 - continued

EXHIBITS - continued

Exhibit 1 - Flood Profiles - continued

South River Tributary 14	Panel 402P
Stephenson Creek	Panels 403P-406P
Stephenson Creek Tributary 1	Panel 407P
Stephenson Creek Tributary 2	Panels 408P-409P
Stone Mountain Creek	Panels 410P-414P
Stone Mountain Creek Tributary A	Panel 415P
Sugar Creek	Panels 416P-422P
Sugar Creek East Branch A	Panel 423P
Sugar Creek Tributary A	Panels 424P-425P
Sugar Creek Tributary A1	Panel 426P
Sugar Creek Tributary C	Panel 427P
Sugar Creek Tributary D	Panels 428P-429P
Sugar Creek Tributary E	Panel 430P
Sugar Creek Tributary F	Panel 431P
Sugar Creek Tributary G	Panel 432P
Sugar Creek Tributary H	Panel 433P
Sugar Creek Tributary I	Panel 434P
Sugar Creek Tributary J	Panel 435P
Sugar Creek Tributary J1	Panel 436P
Swift Creek	Panels 437P-440P
Swift Creek Tributary A	Panels 441P-446P
Tom George Creek/Pine Mountain Creek	Panels 447P-449P
Unnamed Tributary to Nancy Creek	Panels 450P-451P
Unnamed Tributary 2 To Unnamed Tributary to Nancy Creek	Panel 452P
Yellow River	Panels 453P-454P

Exhibit 2 - Flood Insurance Rate Map Index
Flood Insurance Rate Map

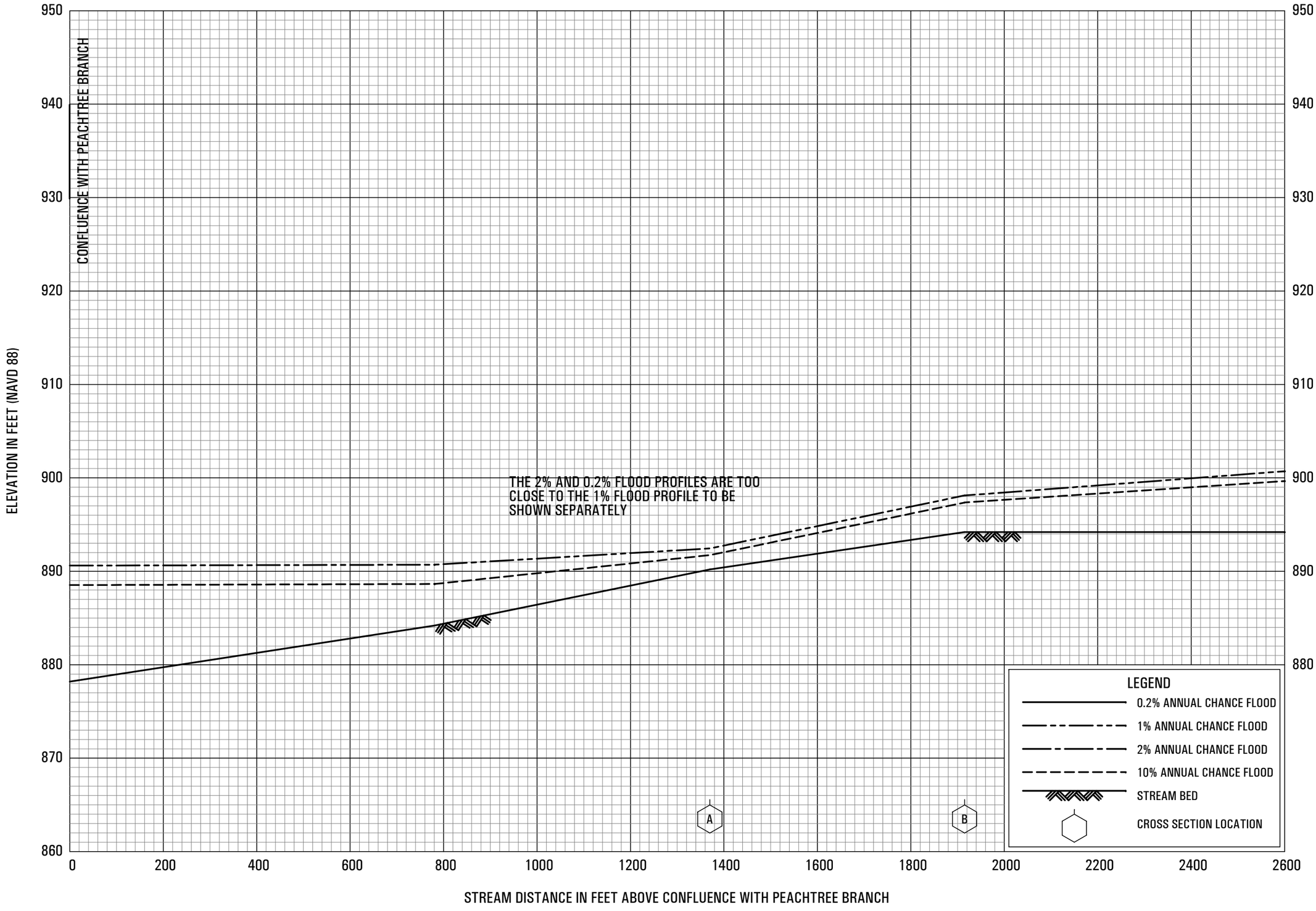

FLOOD PROFILES

HENDERSON MILL CREEK

FEDERAL EMERGENCY MANAGEMENT AGENCY

DEKALB COUNTY, GA

AND INCORPORATED AREAS

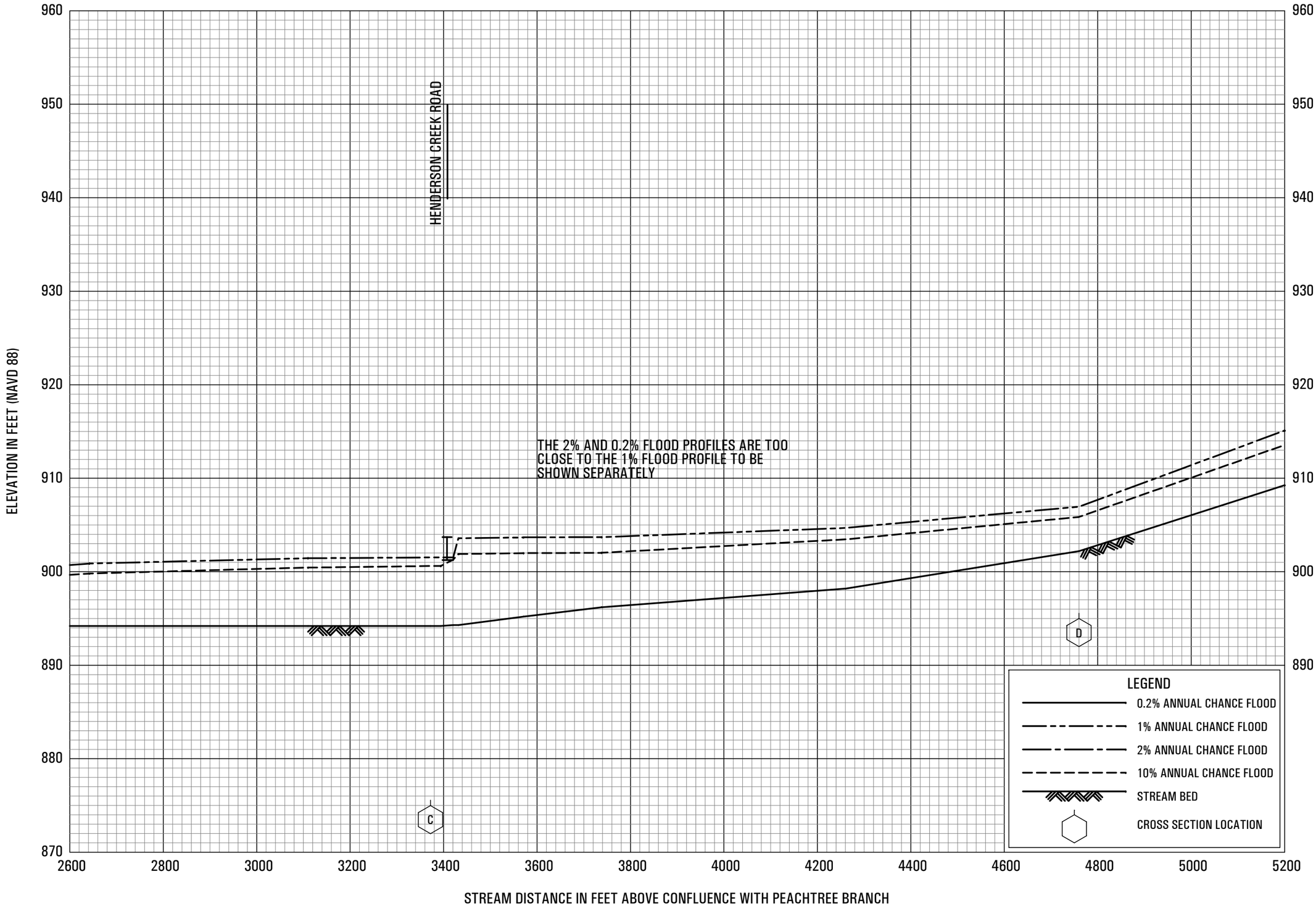

FLOOD PROFILES

HENDERSON MILL CREEK

FEDERAL EMERGENCY MANAGEMENT AGENCY

DEKALB COUNTY, GA

AND INCORPORATED AREAS

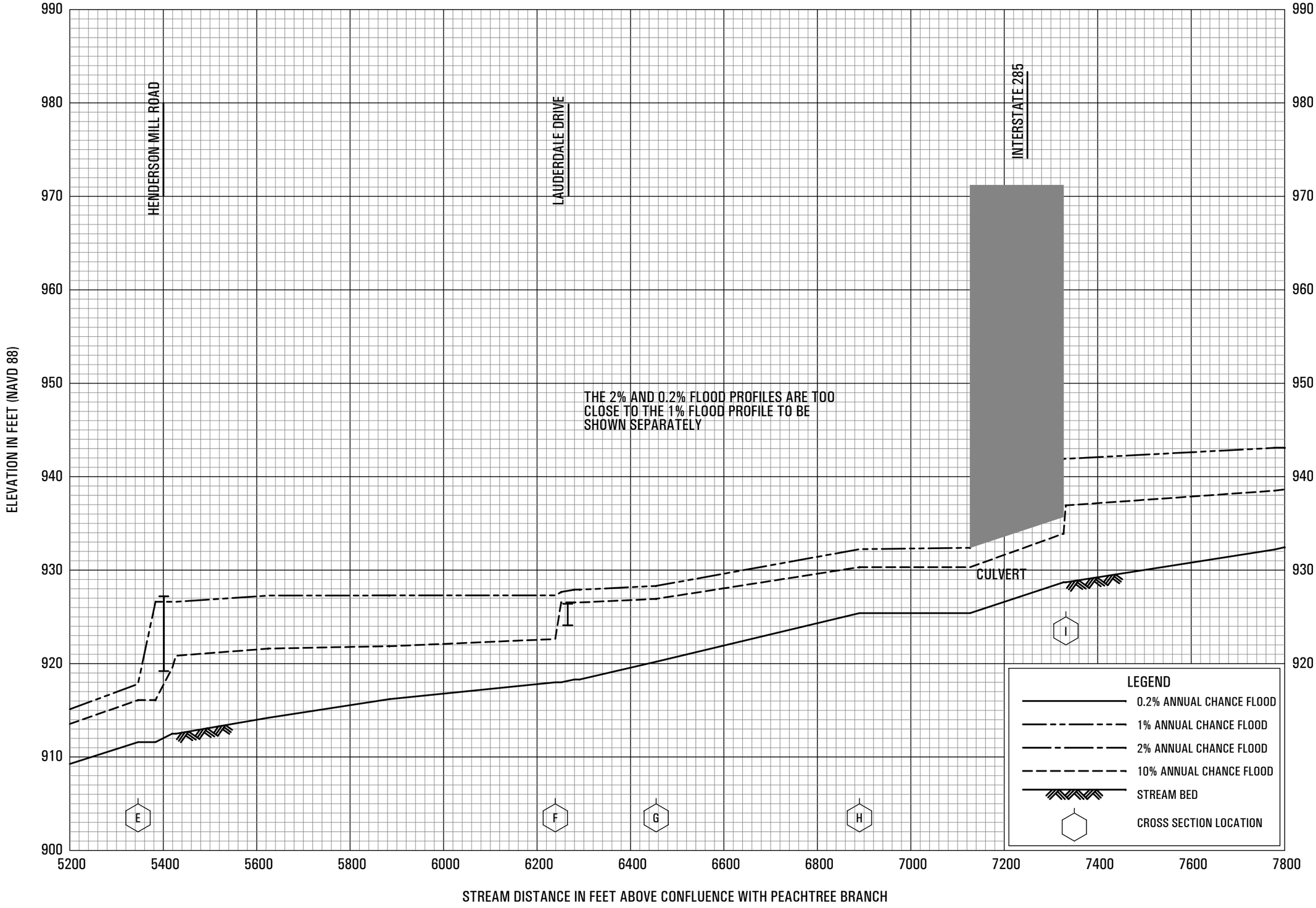

FLOOD PROFILES

HENDERSON MILL CREEK

FEDERAL EMERGENCY MANAGEMENT AGENCY

DEKALB COUNTY, GA

AND INCORPORATED AREAS

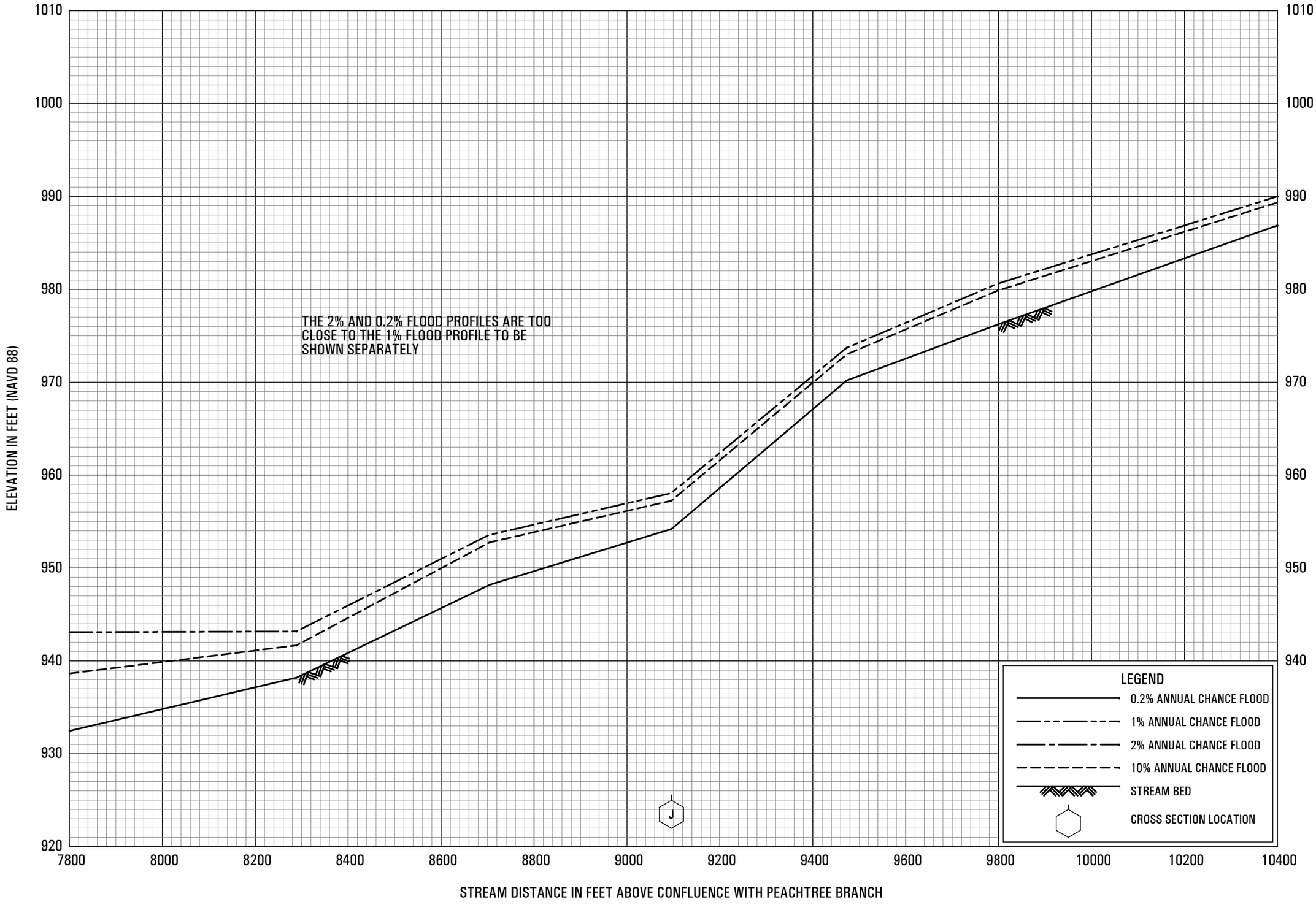

FLOOD PROFILES

HENDERSON MILL CREEK

FEDERAL EMERGENCY MANAGEMENT AGENCY

DEKALB COUNTY, GA

AND INCORPORATED AREAS

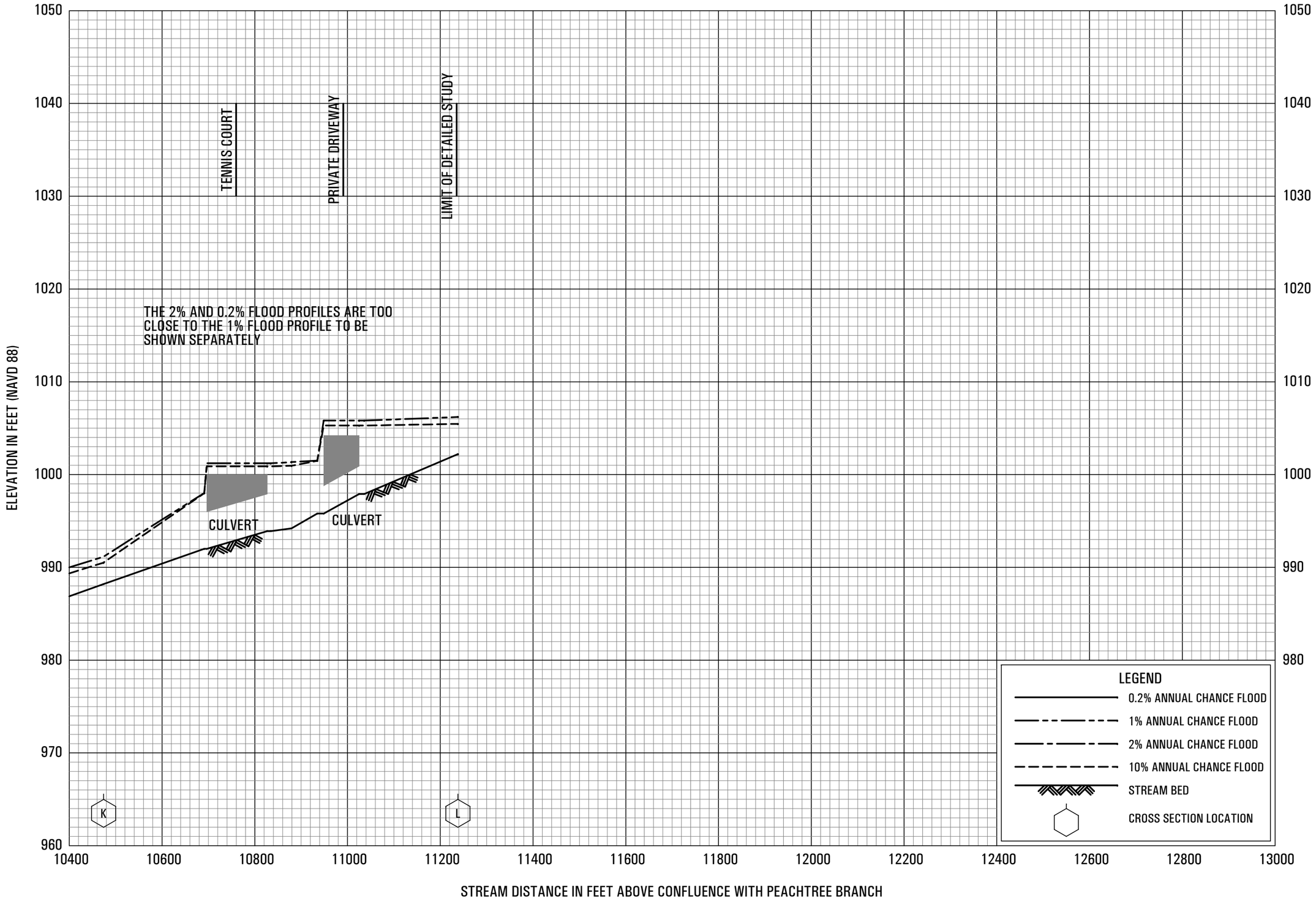

FLOOD PROFILES

HENDERSON MILL CREEK

FEDERAL EMERGENCY MANAGEMENT AGENCY

DEKALB COUNTY, GA

AND INCORPORATED AREAS

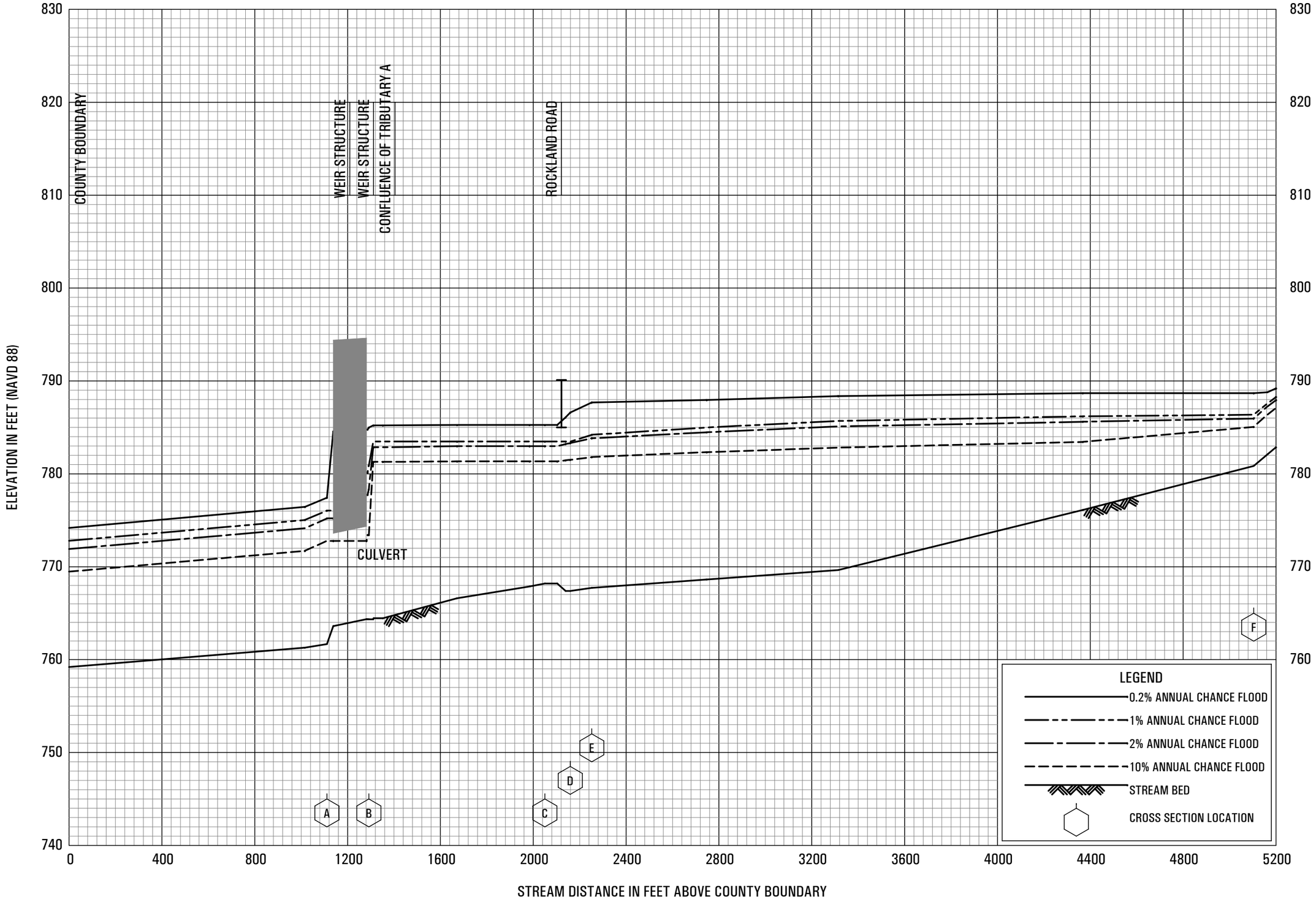

FLOOD PROFILES

HONEY CREEK

FEDERAL EMERGENCY MANAGEMENT AGENCY

DEKALB COUNTY, GA

AND INCORPORATED AREAS

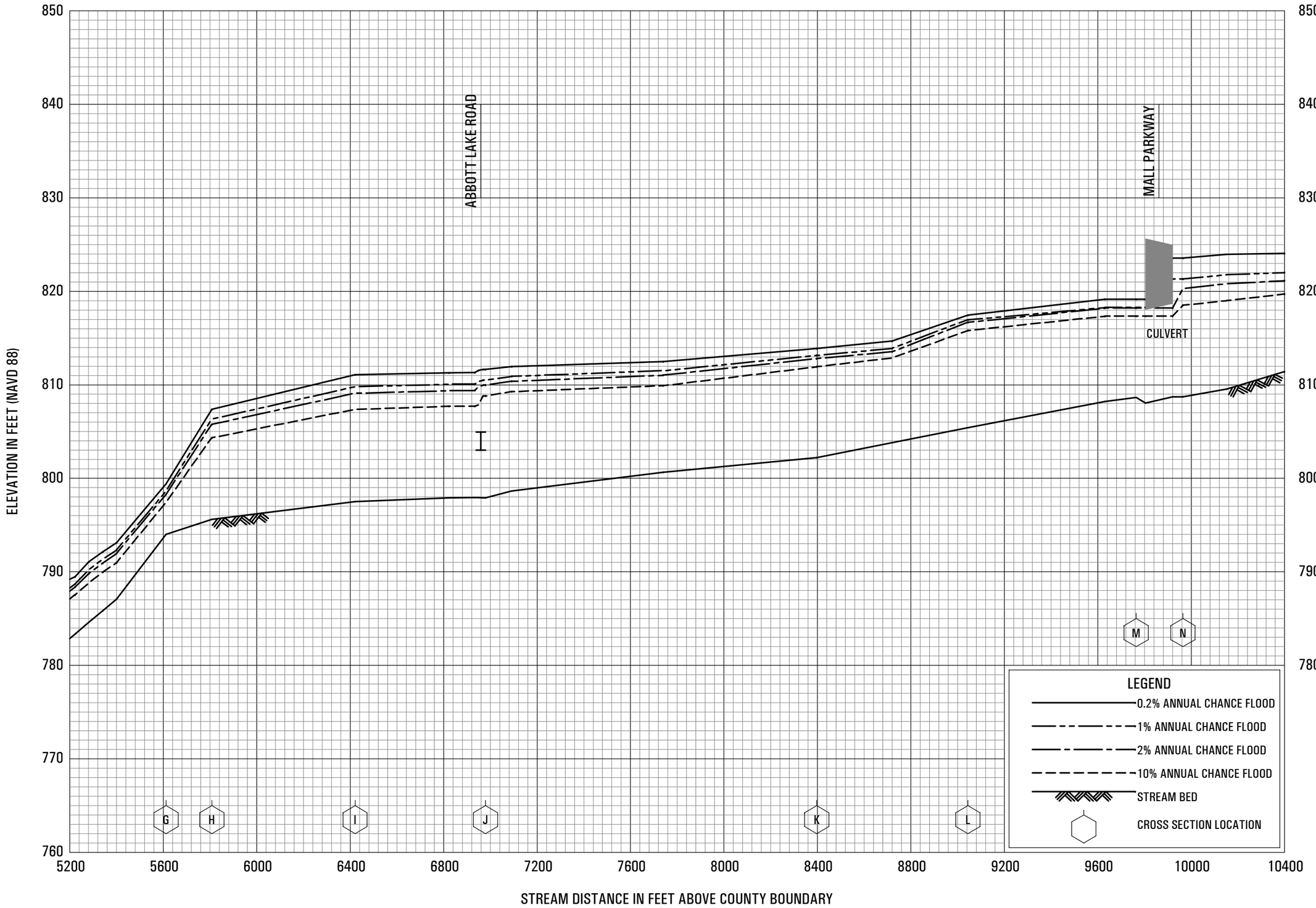

FLOOD PROFILES

HONEY CREEK

FEDERAL EMERGENCY MANAGEMENT AGENCY

DEKALB COUNTY, GA

AND INCORPORATED AREAS

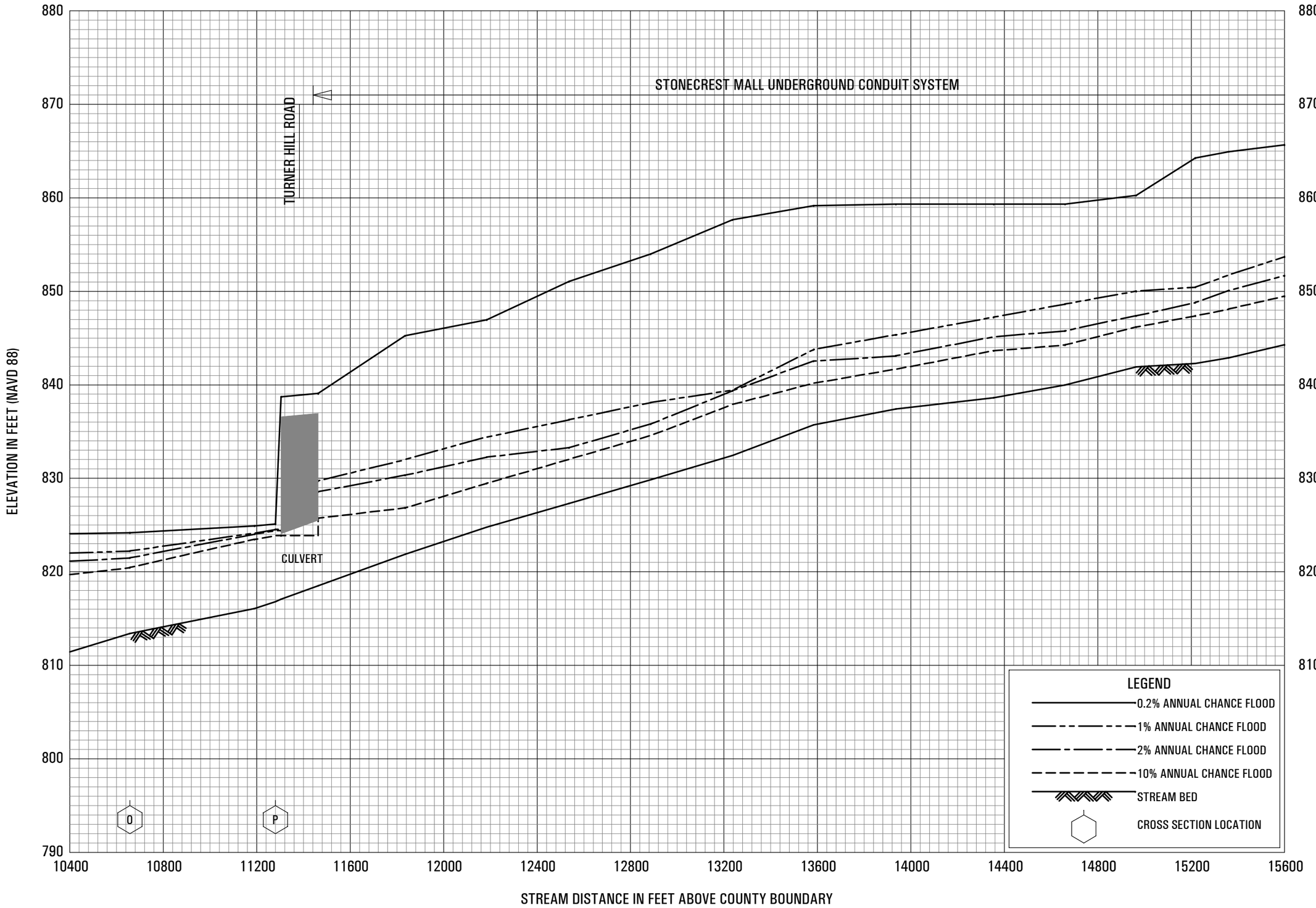

FLOOD PROFILES

HONEY CREEK

FEDERAL EMERGENCY MANAGEMENT AGENCY

DEKALB COUNTY, GA

AND INCORPORATED AREAS

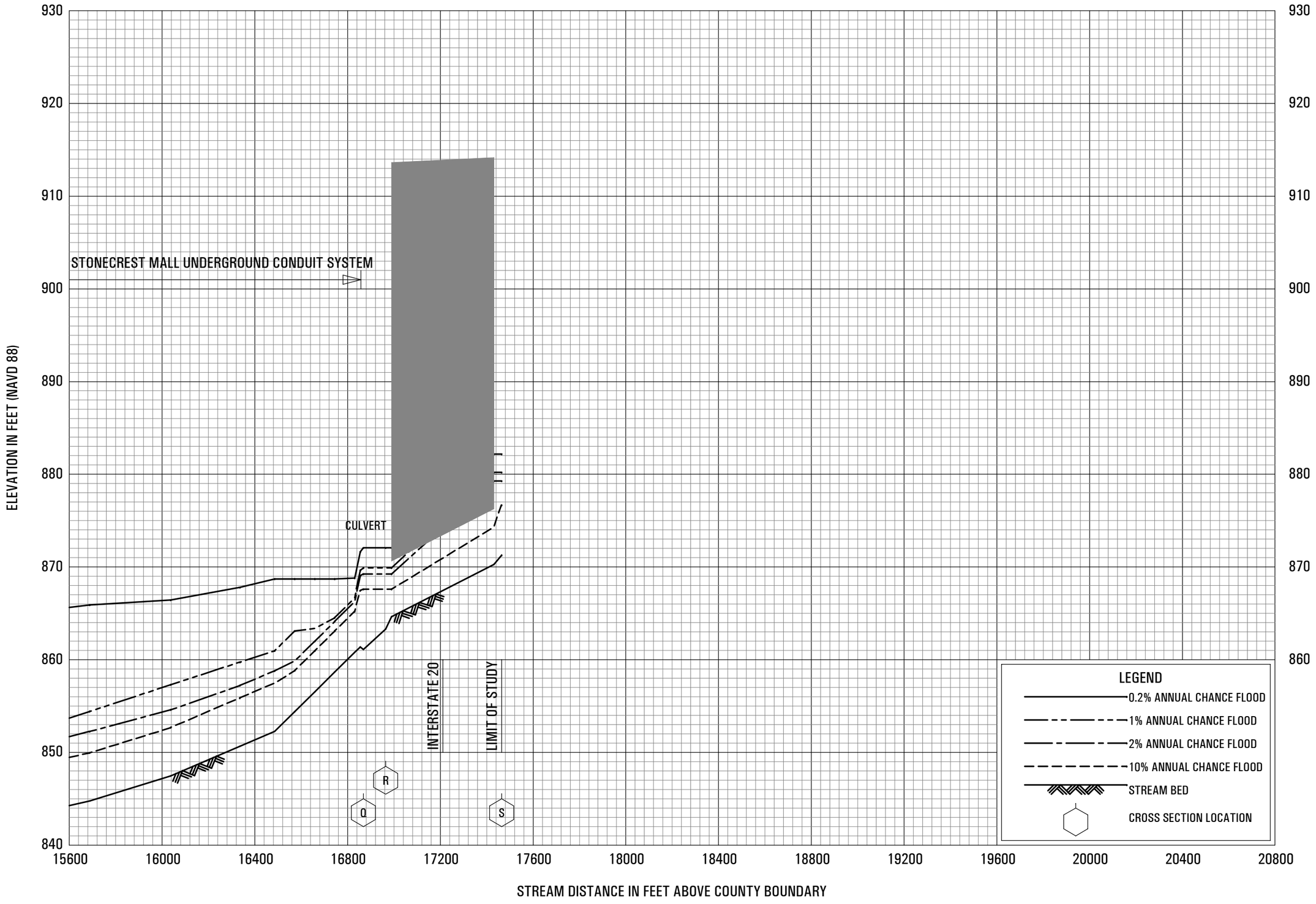

FLOOD PROFILES

HONEY CREEK

FEDERAL EMERGENCY MANAGEMENT AGENCY

DEKALB COUNTY, GA

AND INCORPORATED AREAS

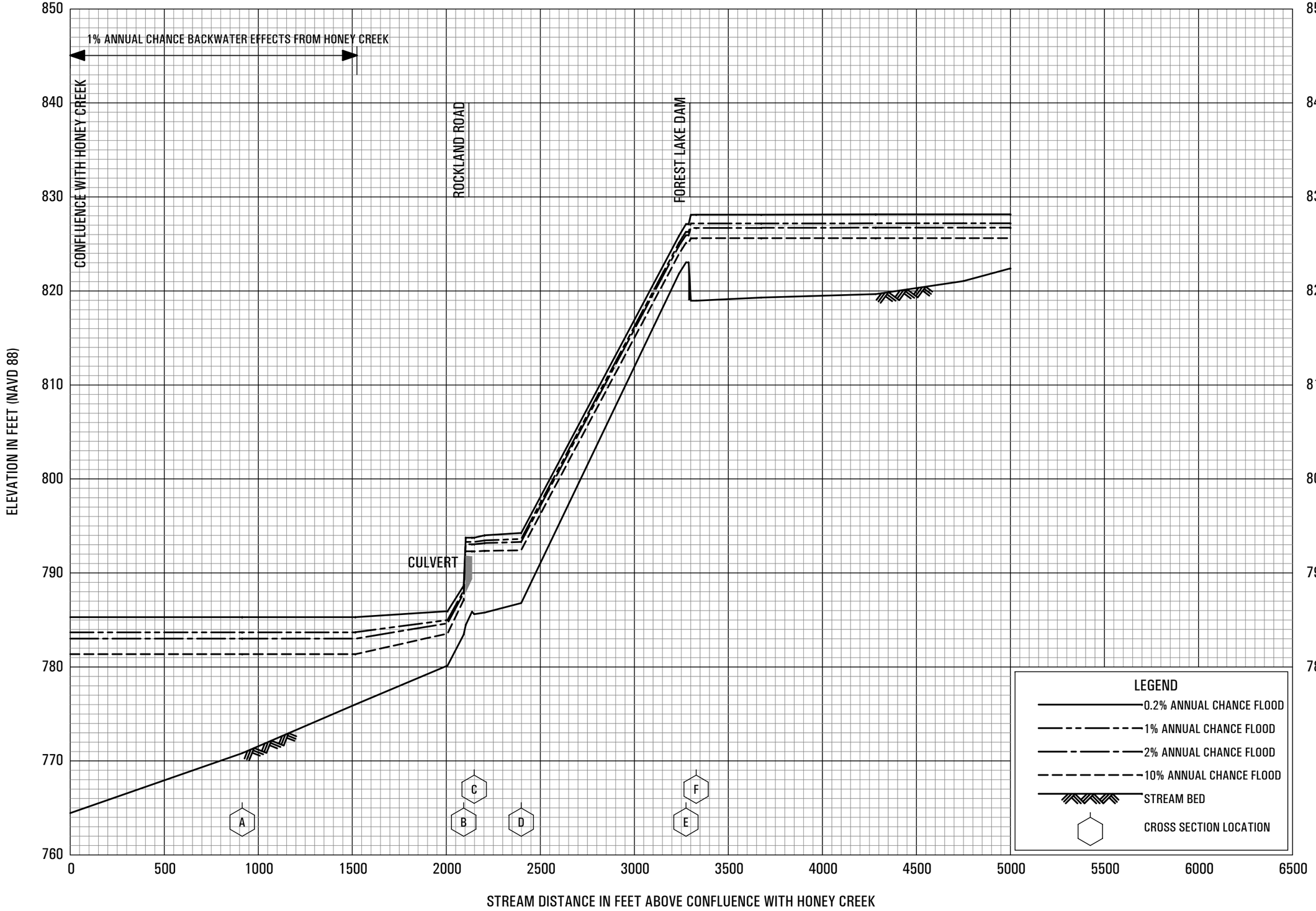

FLOOD PROFILES

HONEY CREEK TRIBUTARY A

FEDERAL EMERGENCY MANAGEMENT AGENCY

DEKALB COUNTY, GA

AND INCORPORATED AREAS

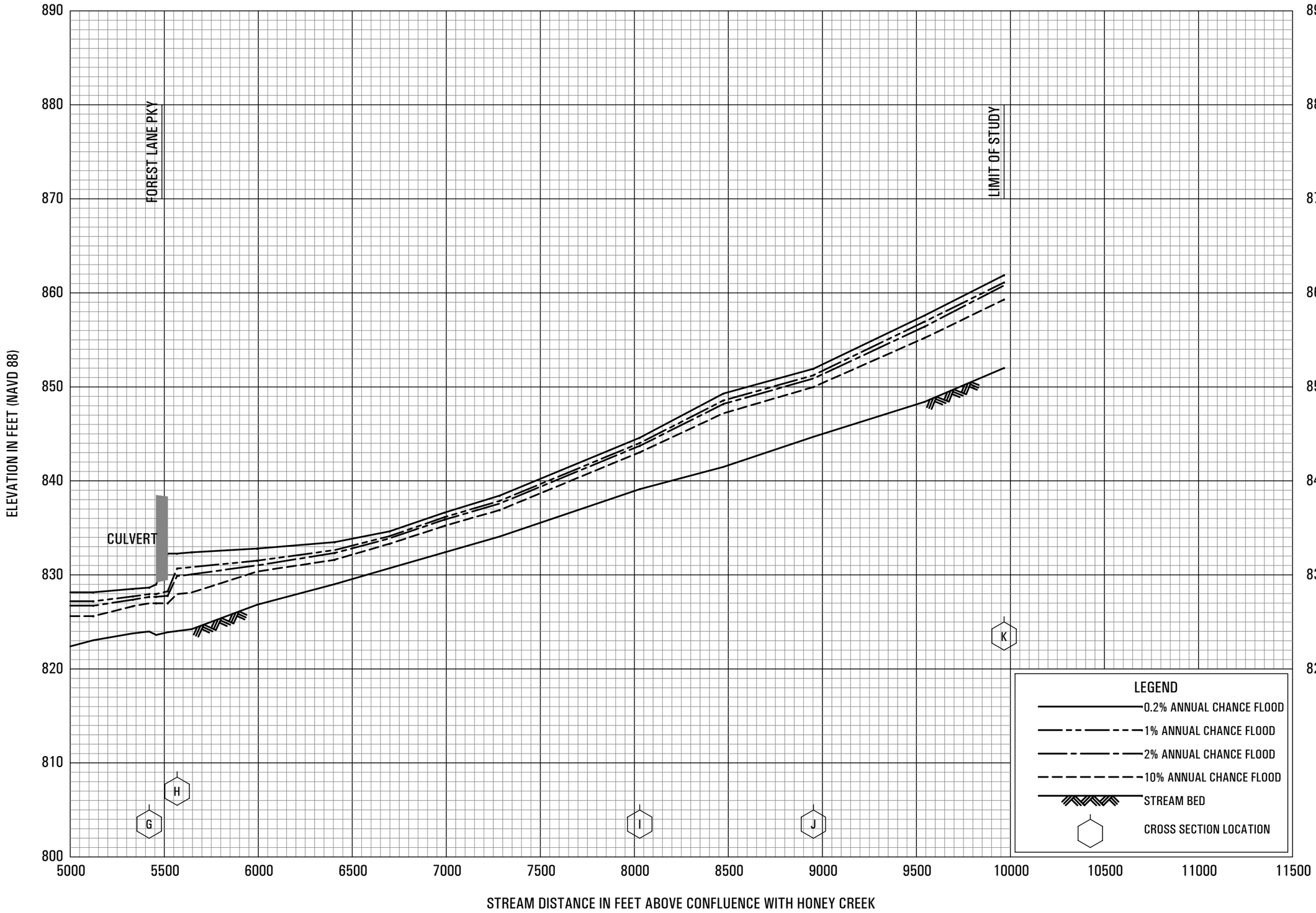

FLOOD PROFILES

HONEY CREEK TRIBUTARY A

FEDERAL EMERGENCY MANAGEMENT AGENCY

DEKALB COUNTY, GA

AND INCORPORATED AREAS

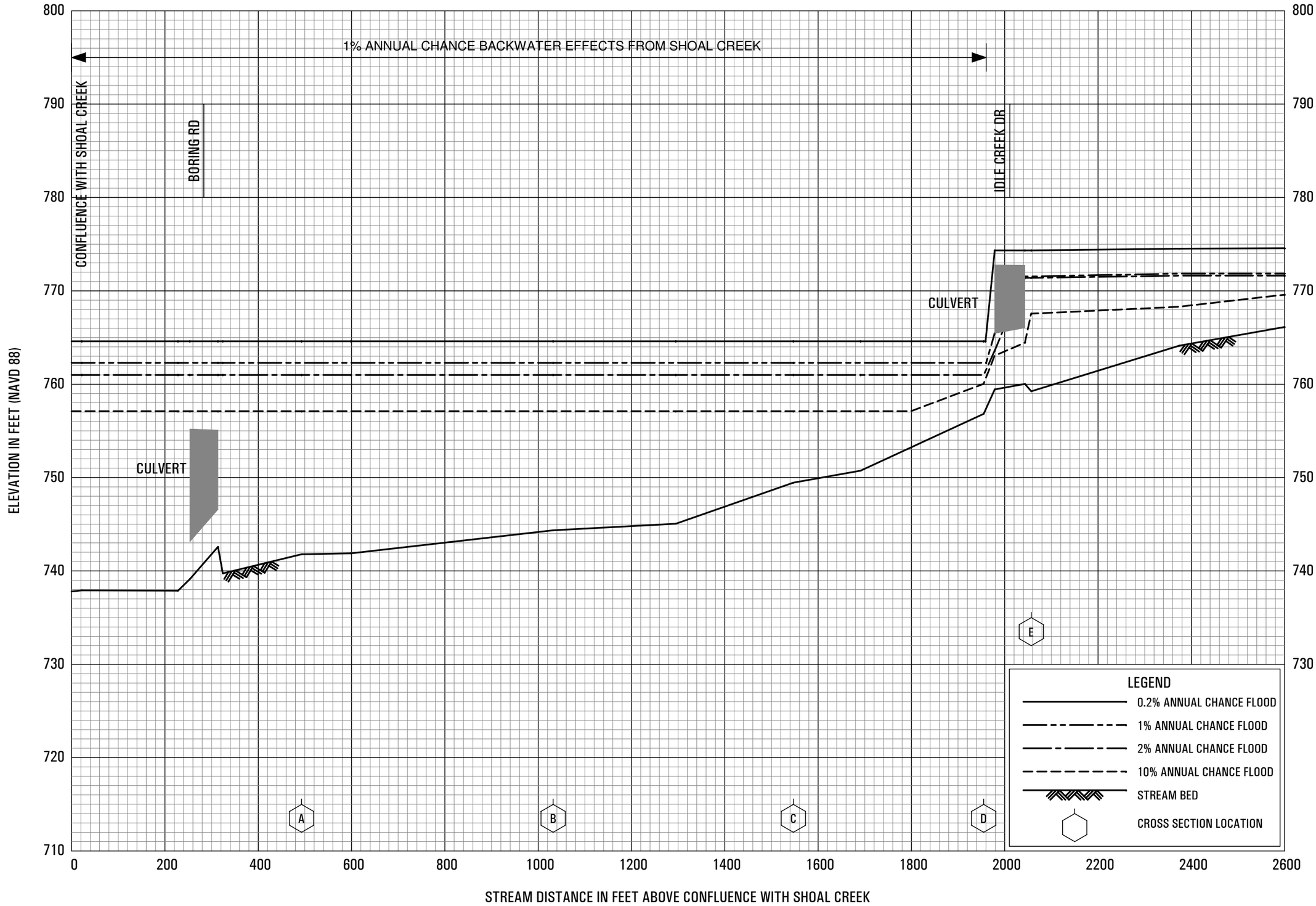

FLOOD PROFILES

IDLE CREEK

FEDERAL EMERGENCY MANAGEMENT AGENCY

DEKALB COUNTY, GA

AND INCORPORATED AREAS

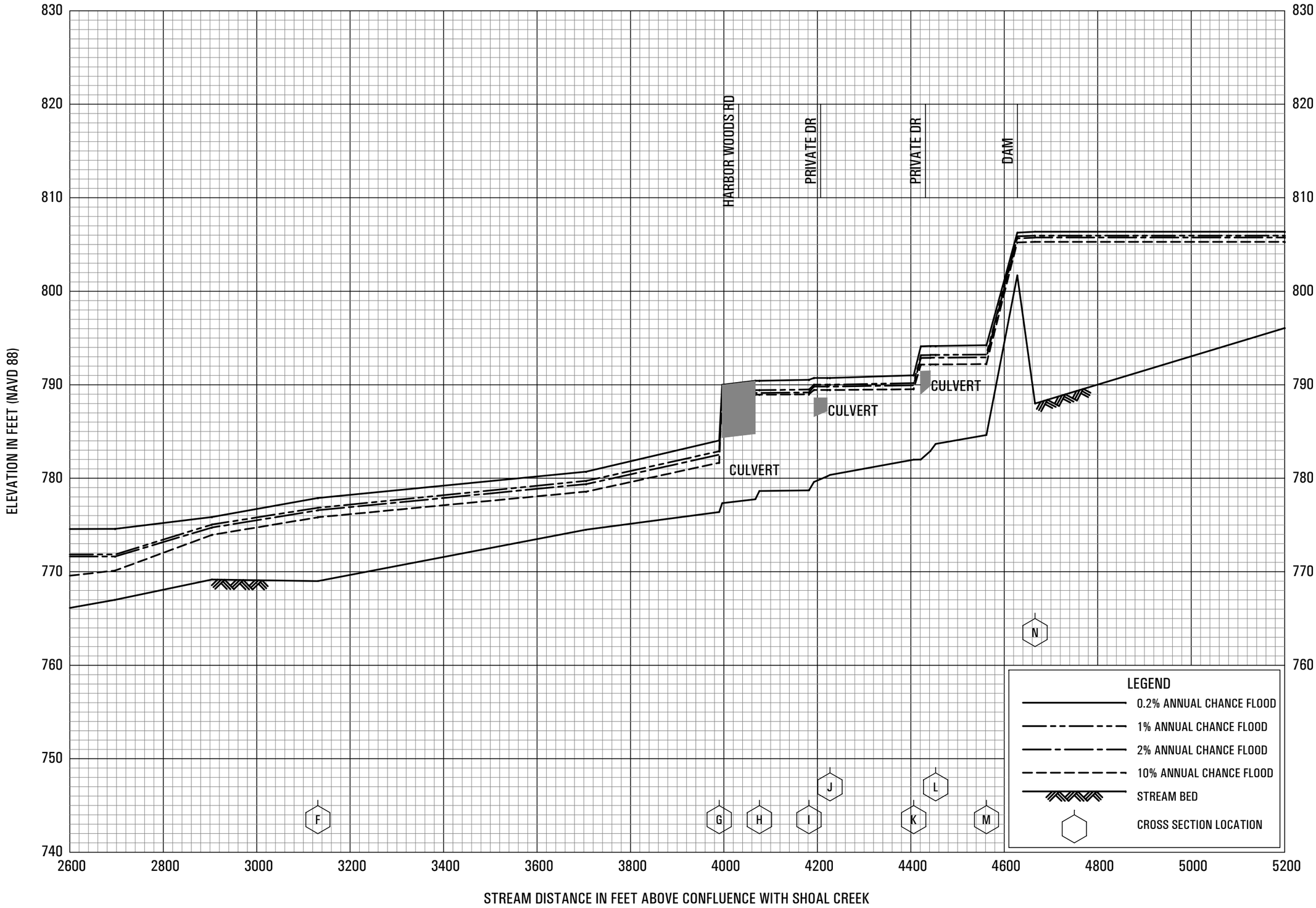

FLOOD PROFILES

IDLE CREEK

FEDERAL EMERGENCY MANAGEMENT AGENCY

DEKALB COUNTY, GA

AND INCORPORATED AREAS

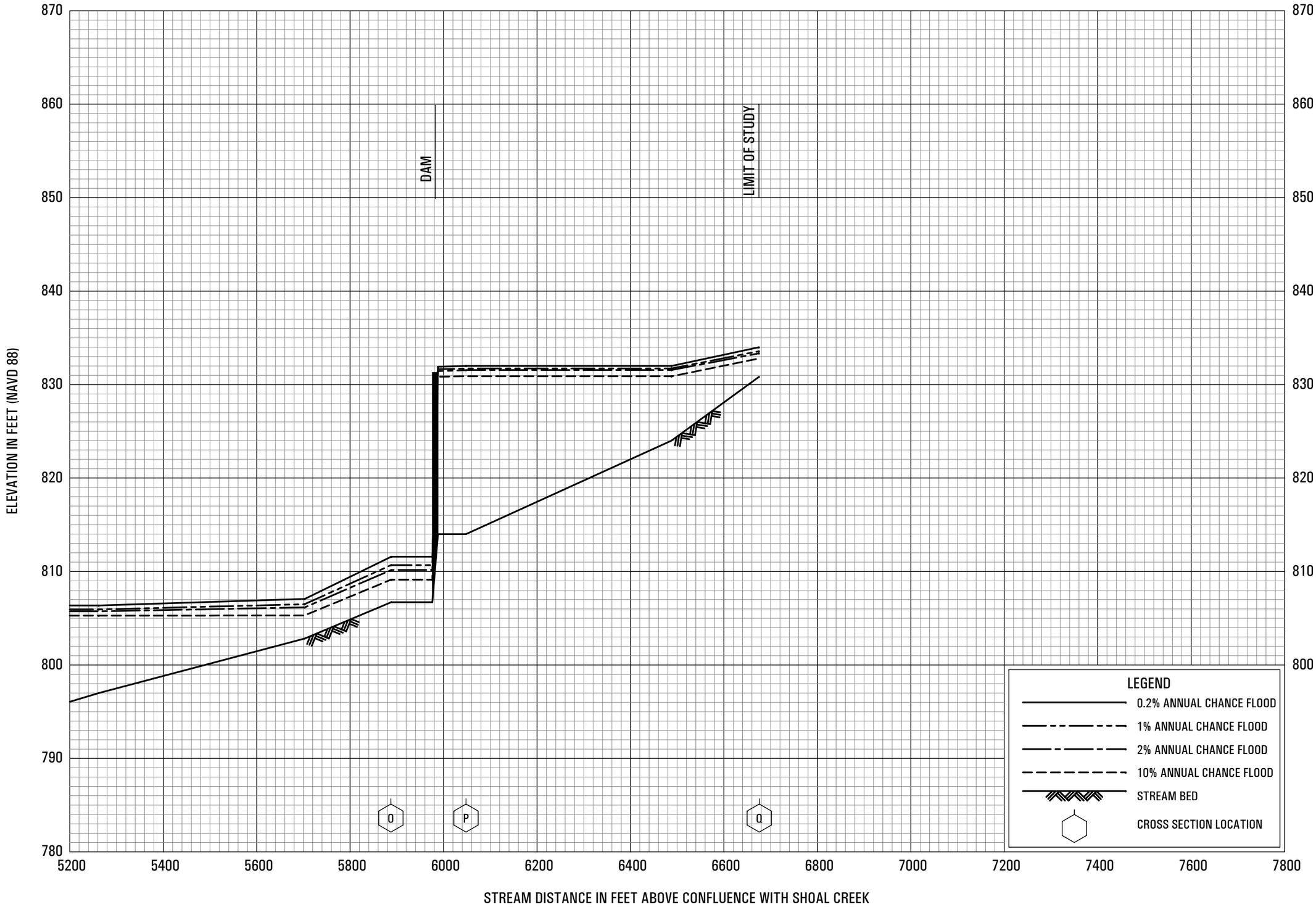

FLOOD PROFILES

IDLE CREEK

FEDERAL EMERGENCY MANAGEMENT AGENCY

DEKALB COUNTY, GA

AND INCORPORATED AREAS

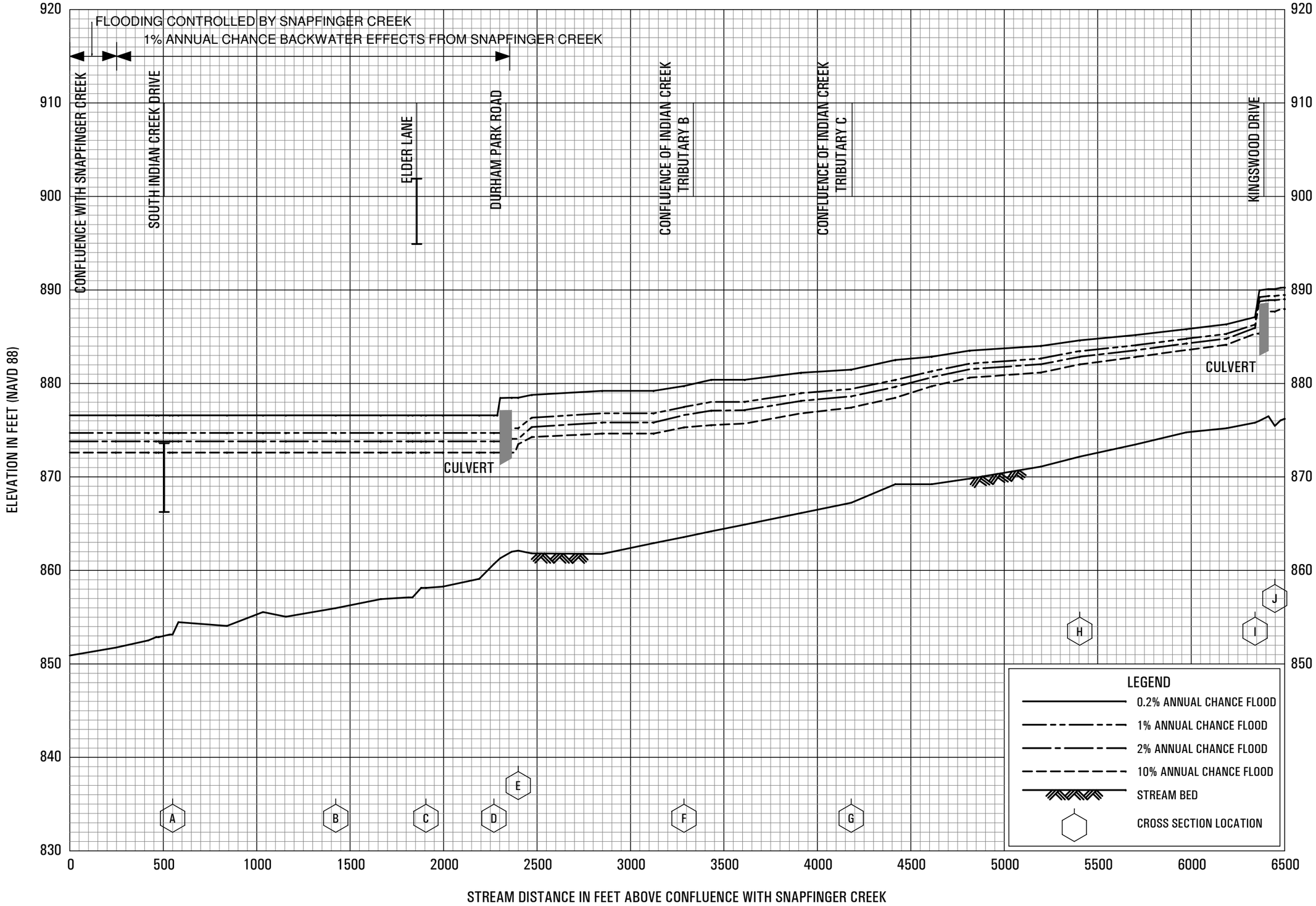

FLOOD PROFILES

INDIAN CREEK

FEDERAL EMERGENCY MANAGEMENT AGENCY

DEKALB COUNTY, GA

AND INCORPORATED AREAS

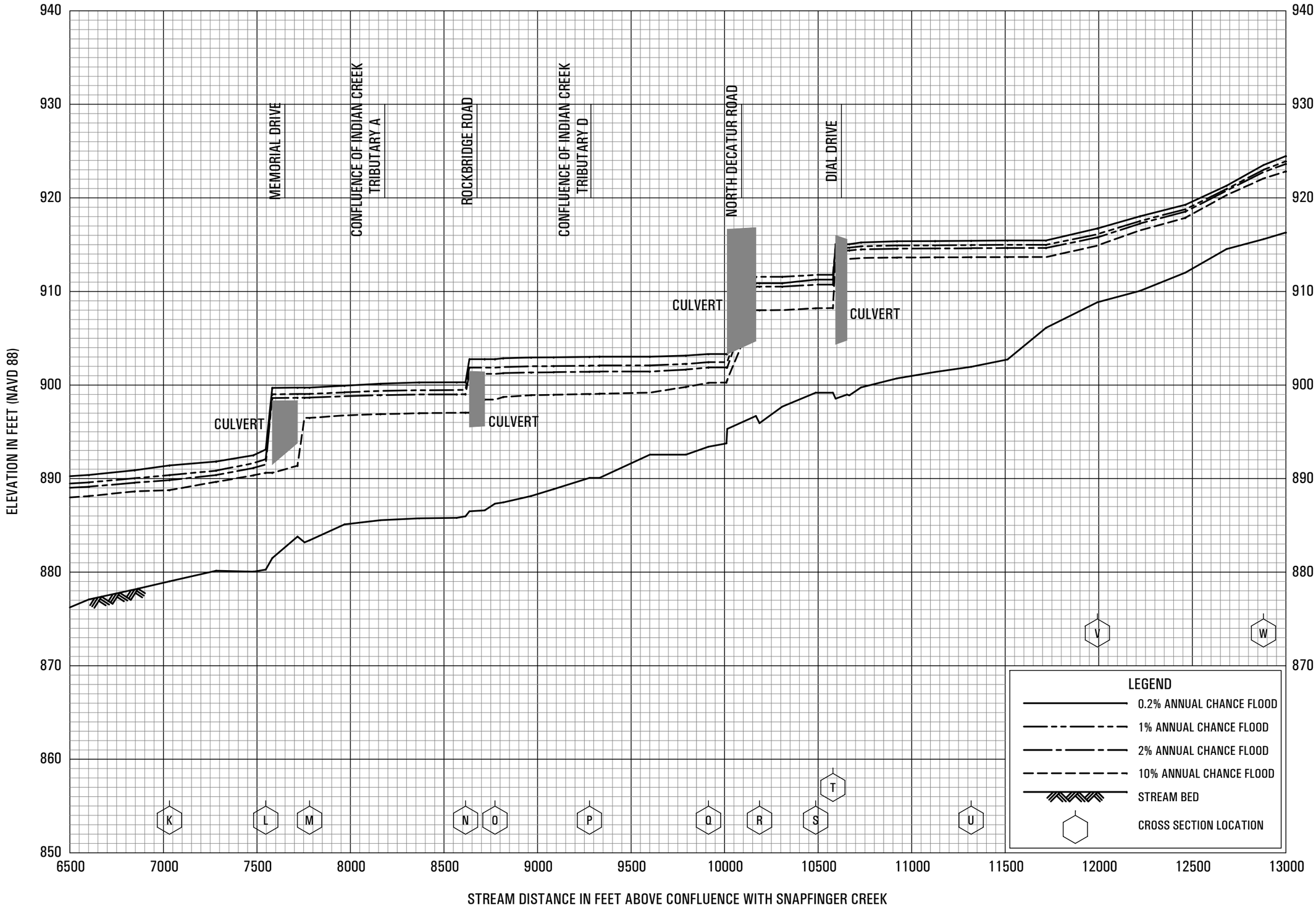

FLOOD PROFILES

INDIAN CREEK

FEDERAL EMERGENCY MANAGEMENT AGENCY

DEKALB COUNTY, GA

AND INCORPORATED AREAS

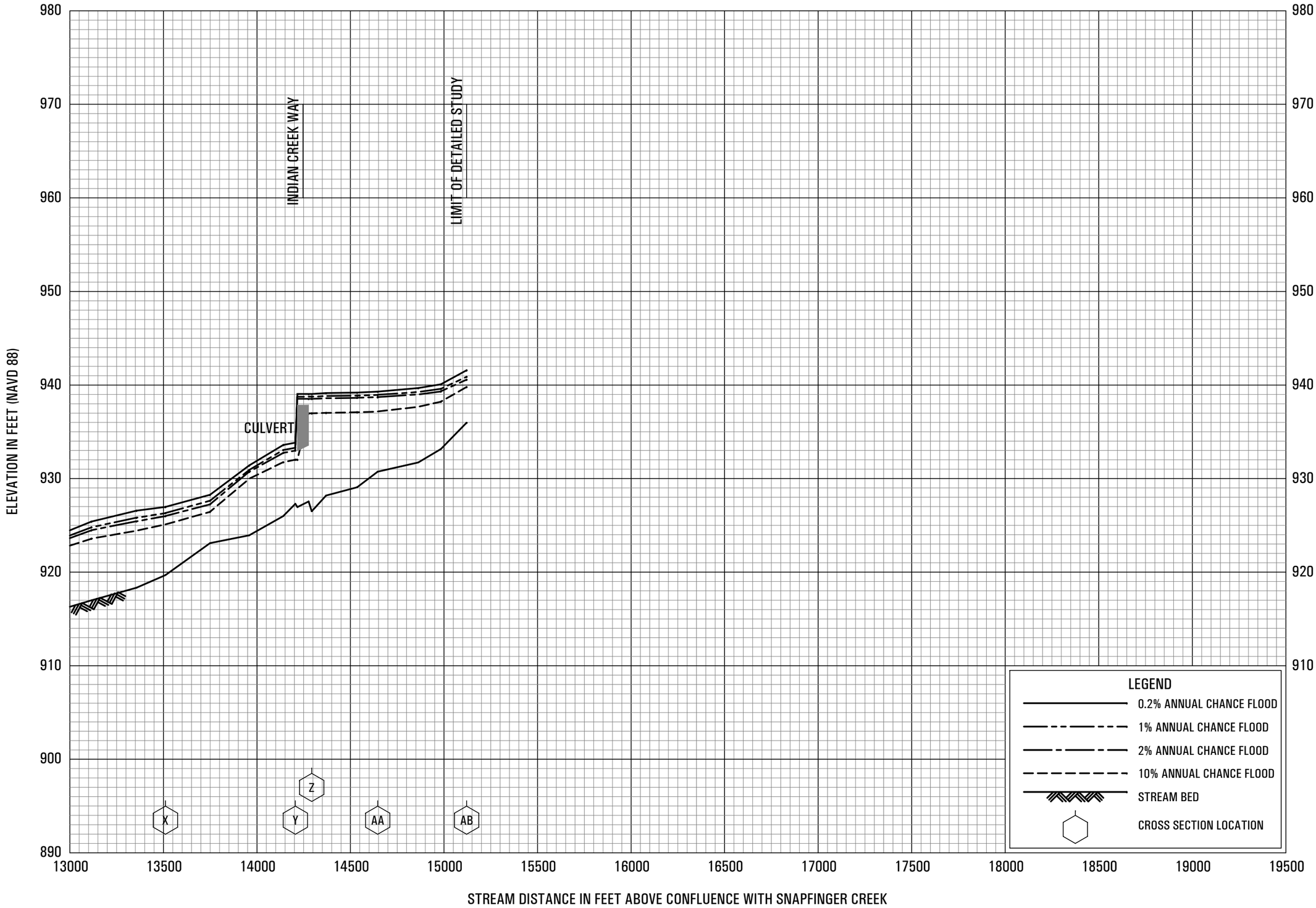

FLOOD PROFILES

INDIAN CREEK

FEDERAL EMERGENCY MANAGEMENT AGENCY

DEKALB COUNTY, GA

AND INCORPORATED AREAS

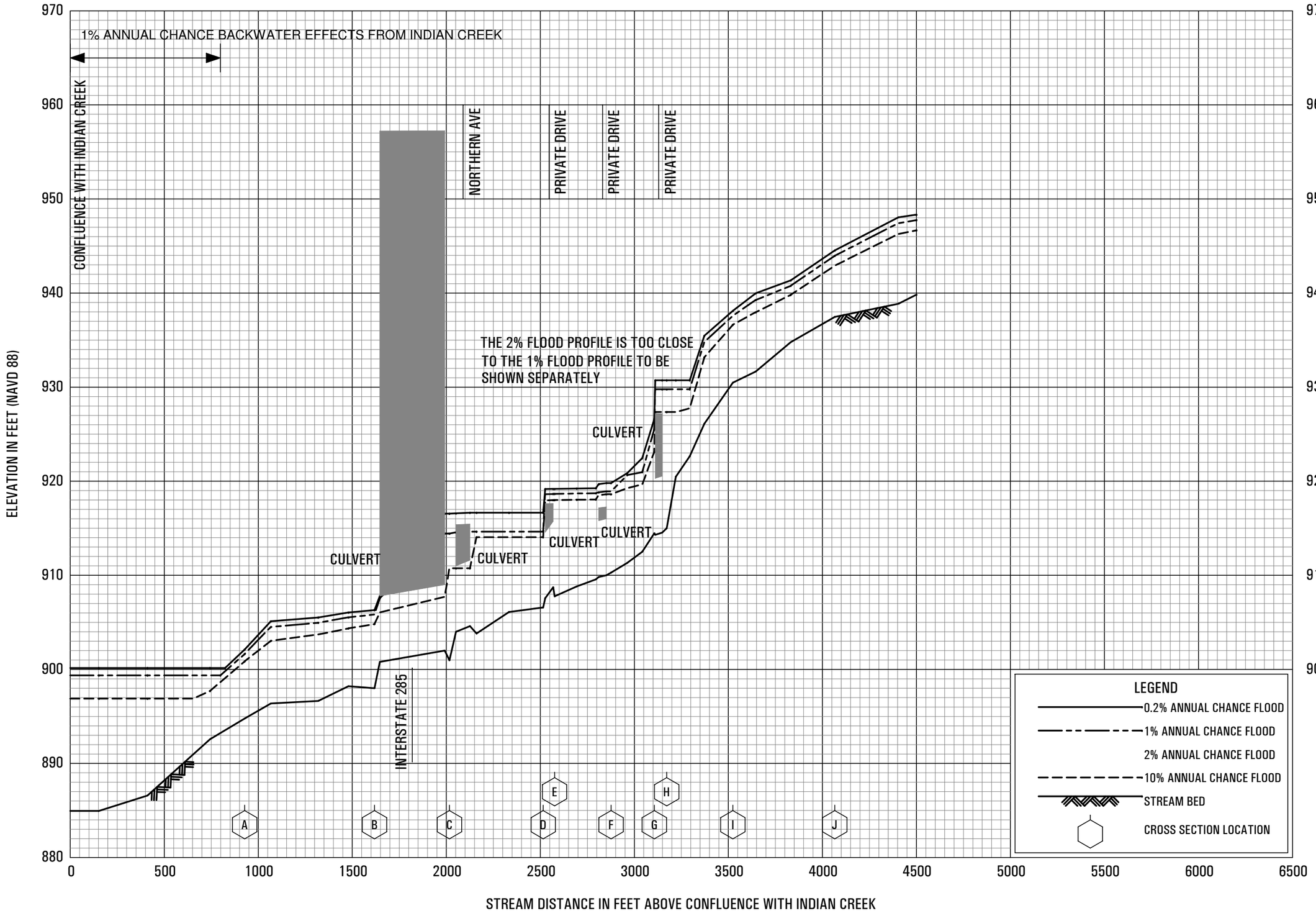

FLOOD PROFILES

INDIAN CREEK TRIBUTARY A

FEDERAL EMERGENCY MANAGEMENT AGENCY

DEKALB COUNTY, GA

AND INCORPORATED AREAS

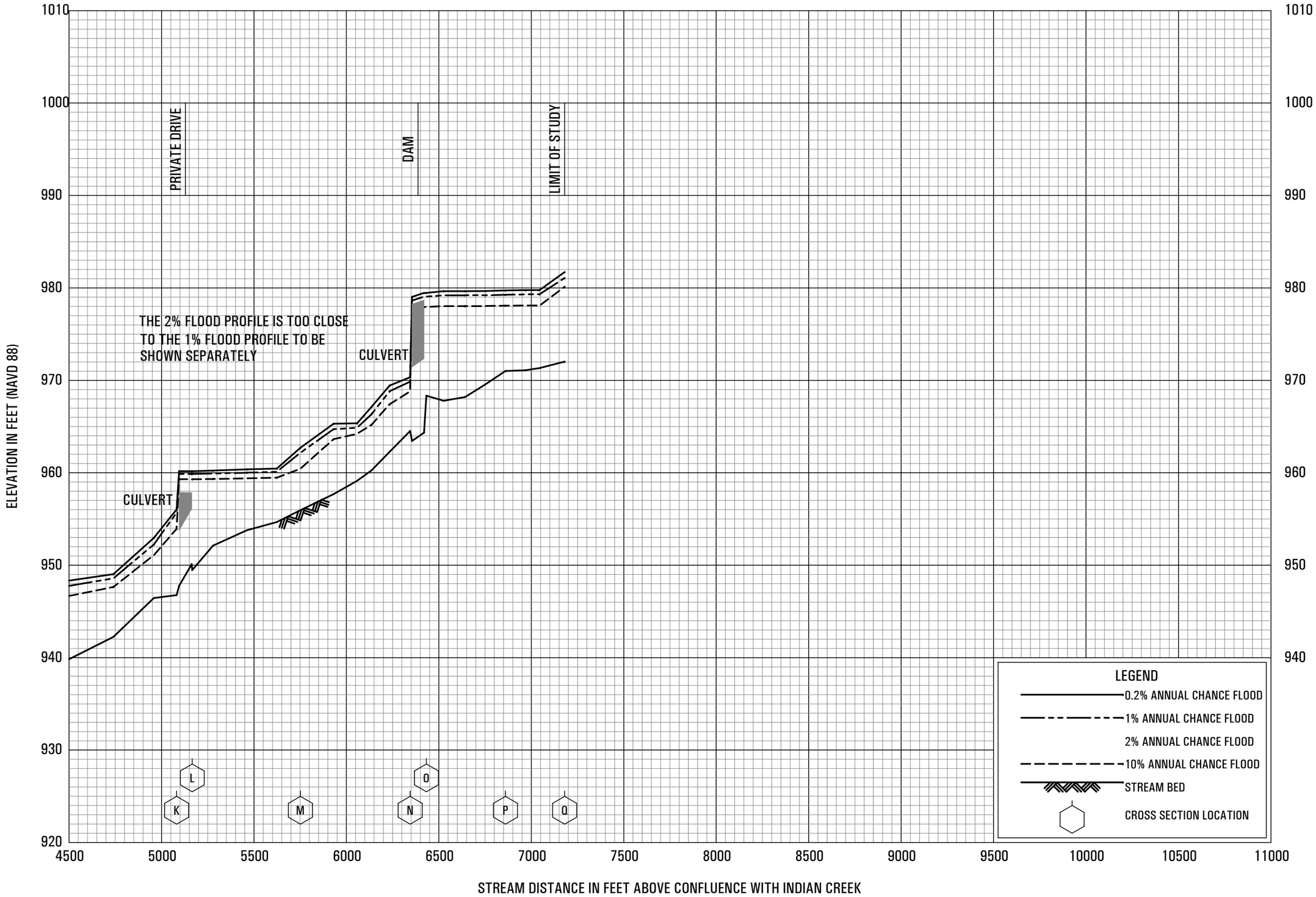

FLOOD PROFILES

INDIAN CREEK TRIBUTARY A

FEDERAL EMERGENCY MANAGEMENT AGENCY

DEKALB COUNTY, GA

AND INCORPORATED AREAS

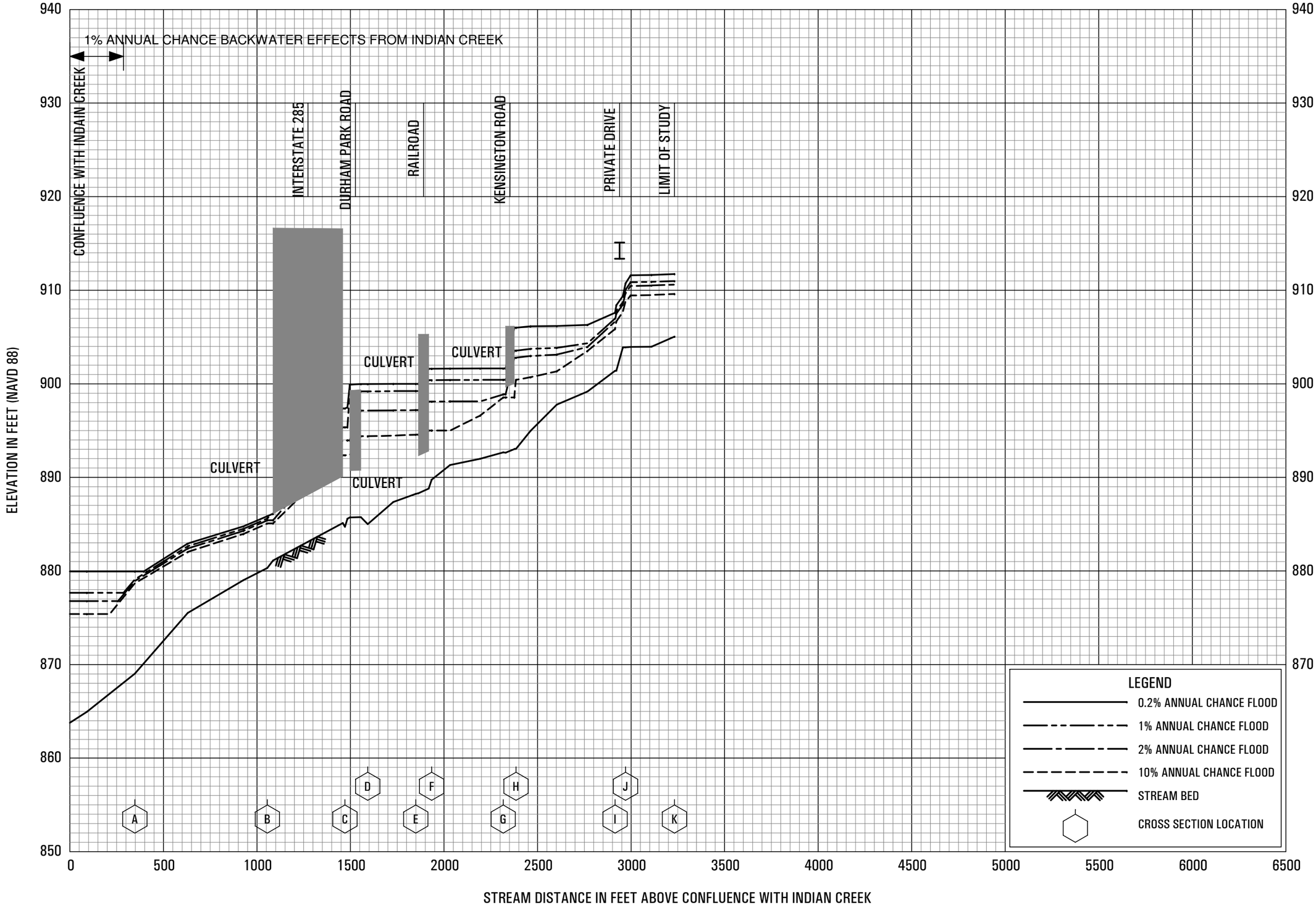

FLOOD PROFILES

INDIAN CREEK TRIBUTARY B

FEDERAL EMERGENCY MANAGEMENT AGENCY

DEKALB COUNTY, GA

AND INCORPORATED AREAS

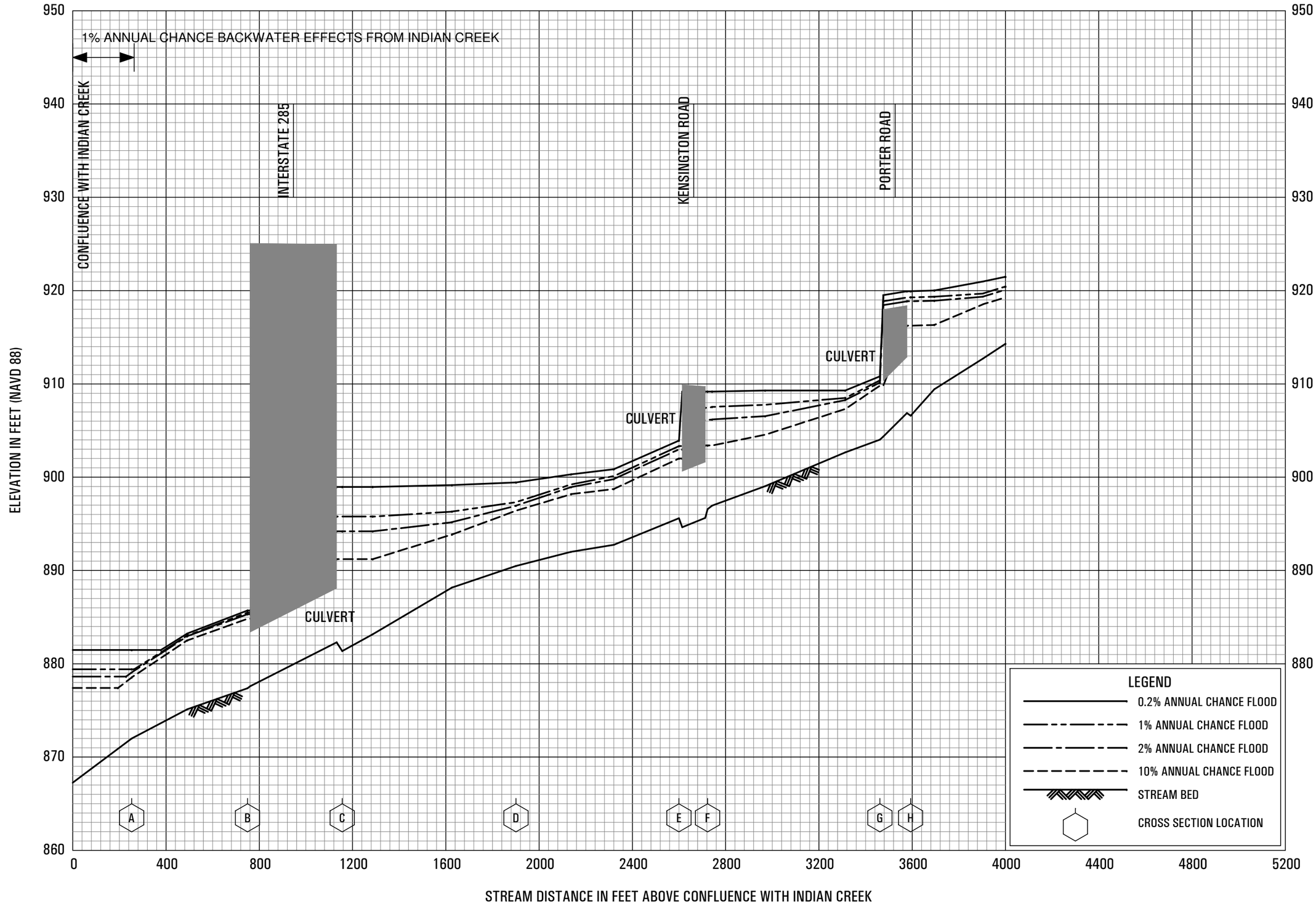

FLOOD PROFILES

INDIAN CREEK TRIBUTARY C

FEDERAL EMERGENCY MANAGEMENT AGENCY

DEKALB COUNTY, GA

AND INCORPORATED AREAS

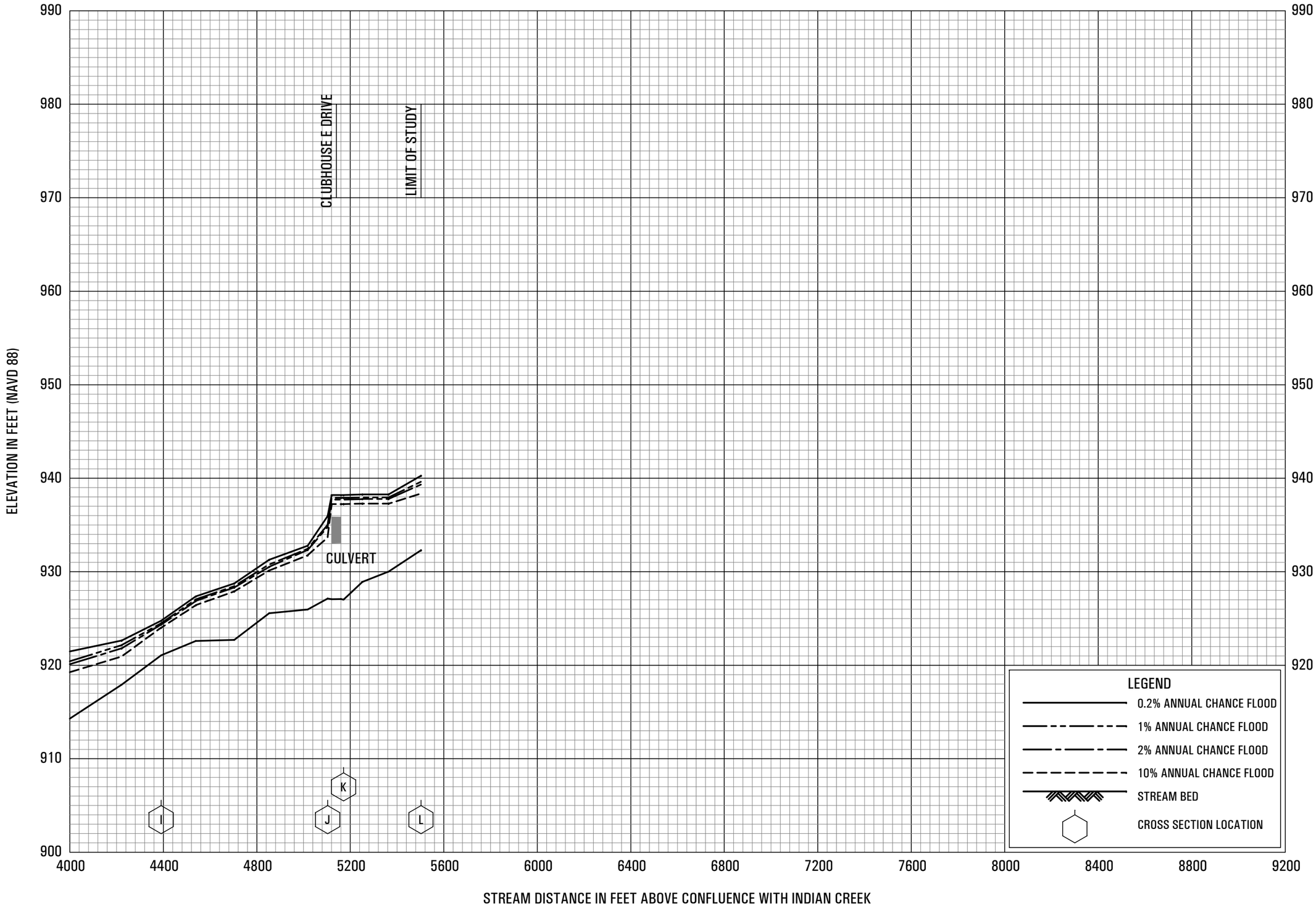

FLOOD PROFILES

INDIAN CREEK TRIBUTARY C

FEDERAL EMERGENCY MANAGEMENT AGENCY

DEKALB COUNTY, GA

AND INCORPORATED AREAS

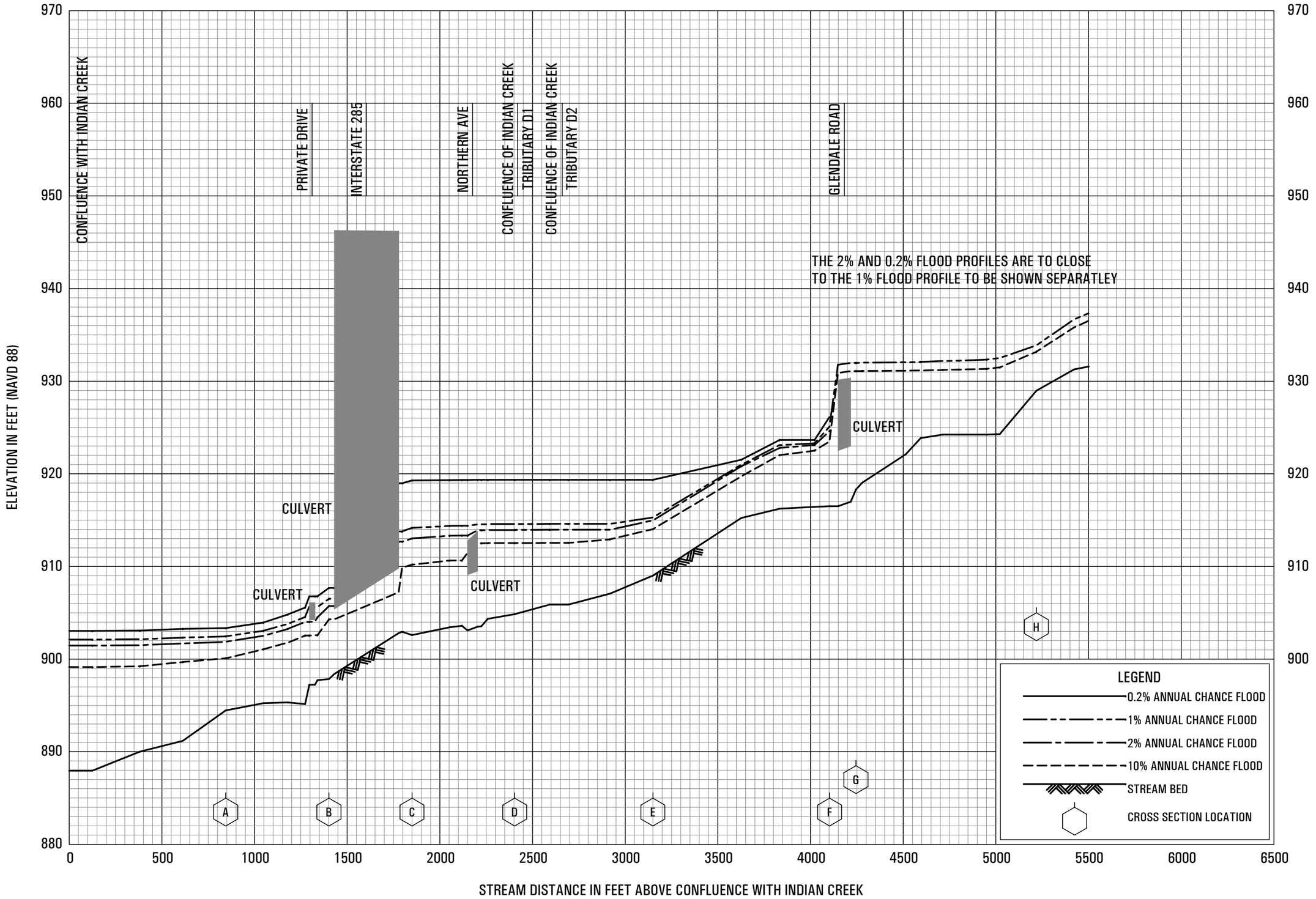

FLOOD PROFILES

INDIAN CREEK TRIBUTARY D

FEDERAL EMERGENCY MANAGEMENT AGENCY

DEKALB COUNTY, GA

AND INCORPORATE AREAS

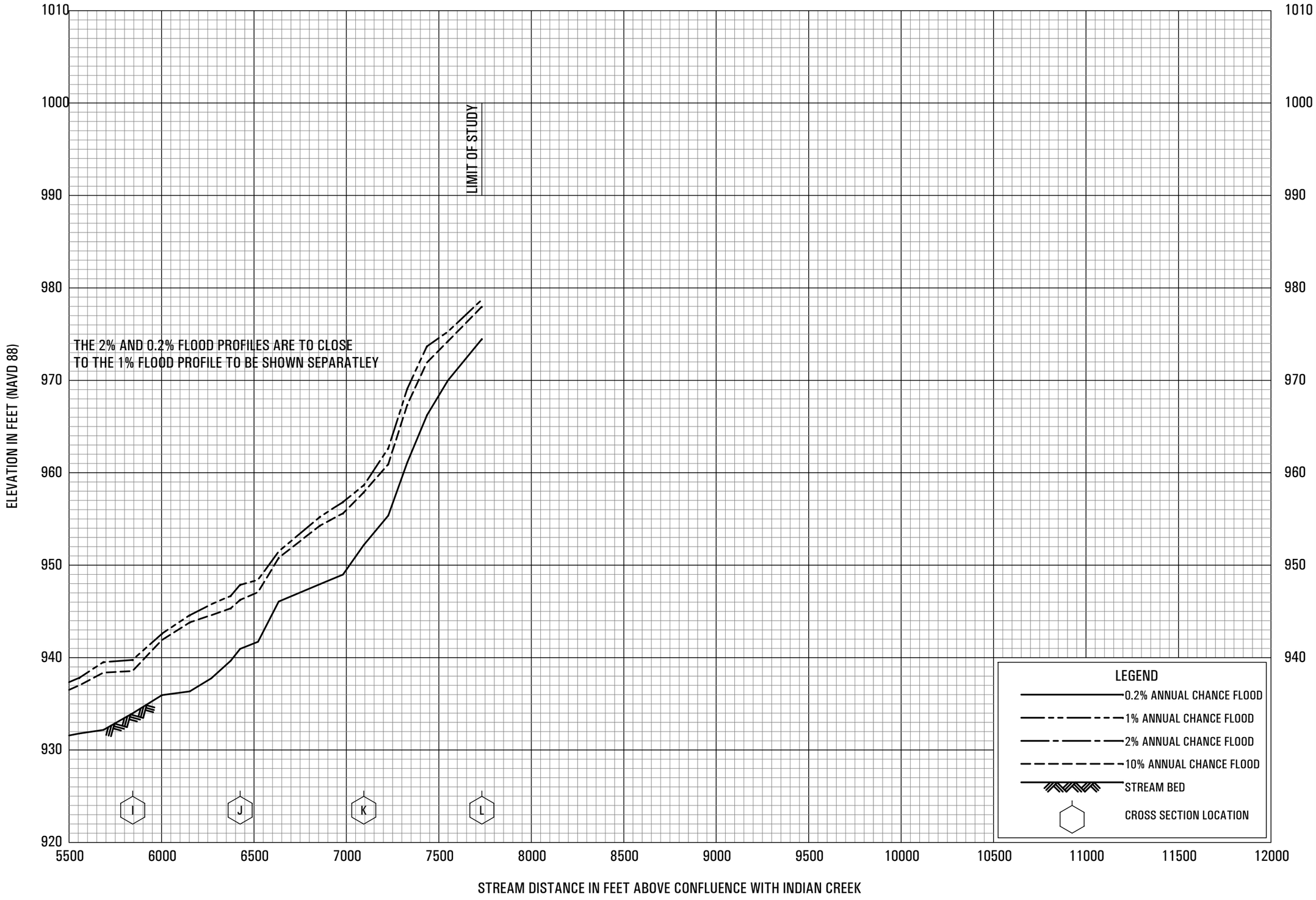

FLOOD PROFILES

INDIAN CREEK TRIBUTARY D

FEDERAL EMERGENCY MANAGEMENT AGENCY

DEKALB COUNTY, GA

AND INCORPORATE AREAS

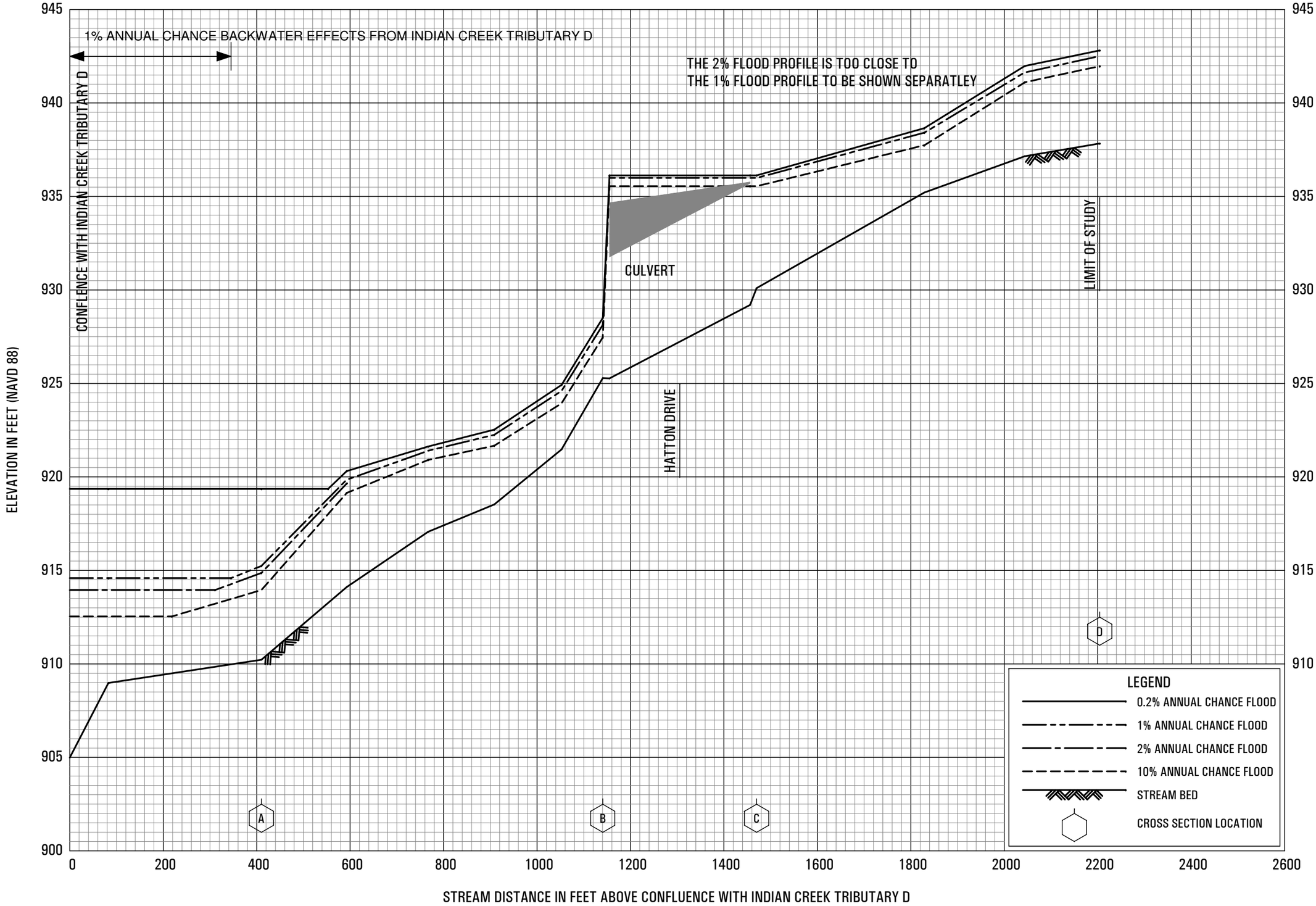

FLOOD PROFILES

INDIAN CREEK TRIBUTARY D1

FEDERAL EMERGENCY MANAGEMENT AGENCY

DEKALB COUNTY, GA

AND INCORPORATED AREAS

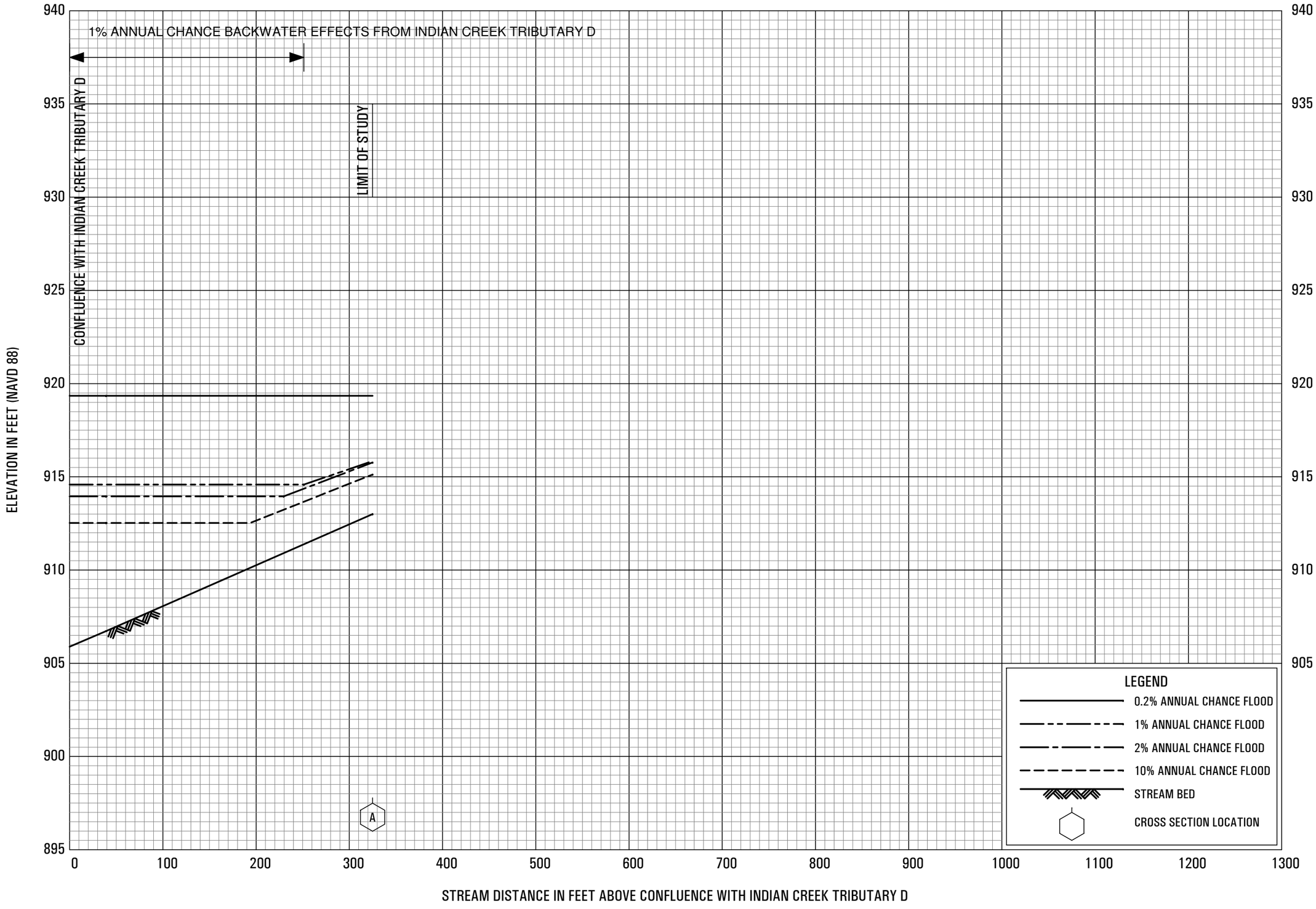

FLOOD PROFILES

INDIAN CREEK TRIBUTARY D2

FEDERAL EMERGENCY MANAGEMENT AGENCY

DEKALB COUNTY, GA

AND INCORPORATED AREAS

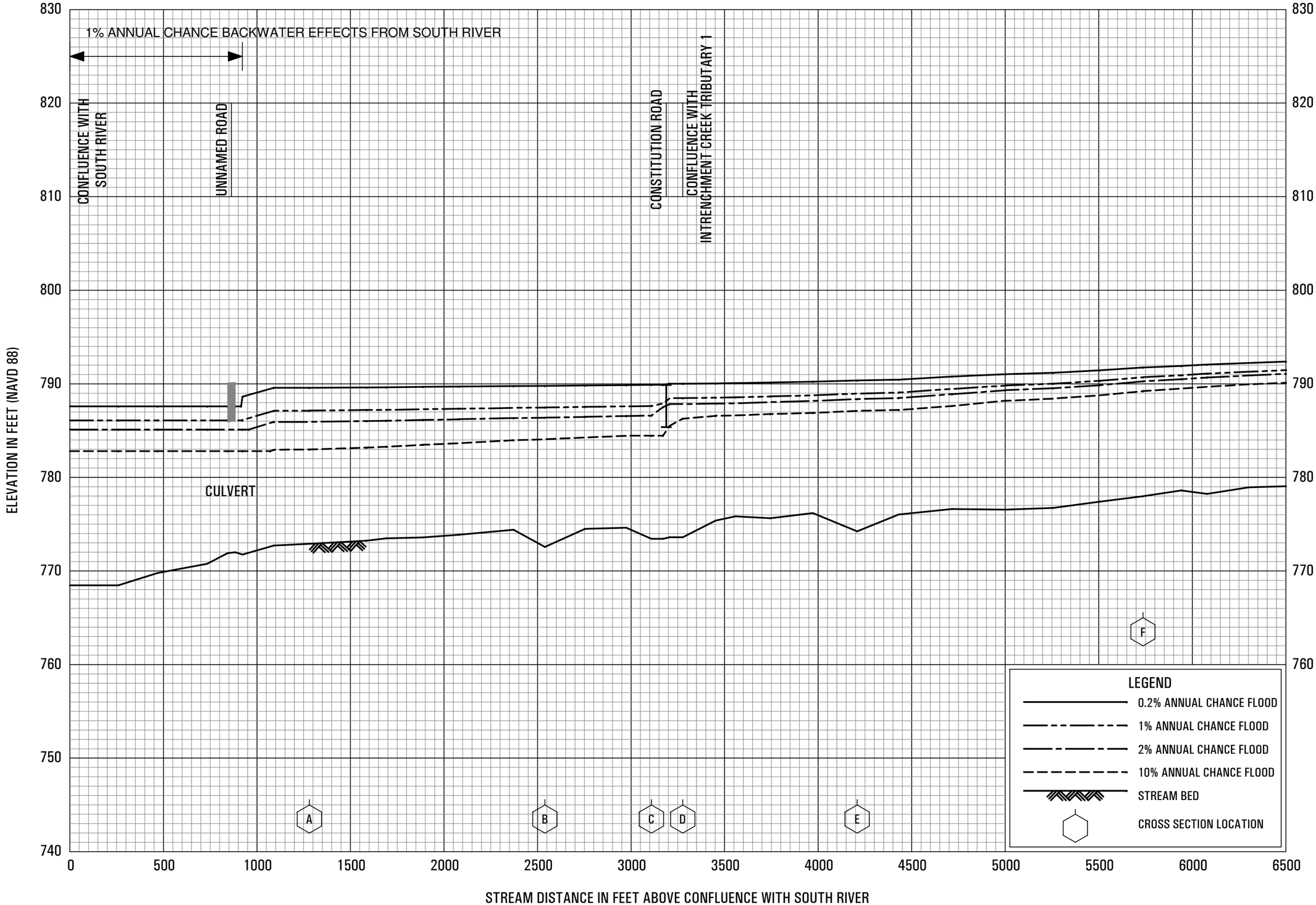

FLOOD PROFILES

INTRENCHMENT CREEK

FEDERAL EMERGENCY MANAGEMENT AGENCY

DEKALB COUNTY, GA

AND INCORPORATED AREAS

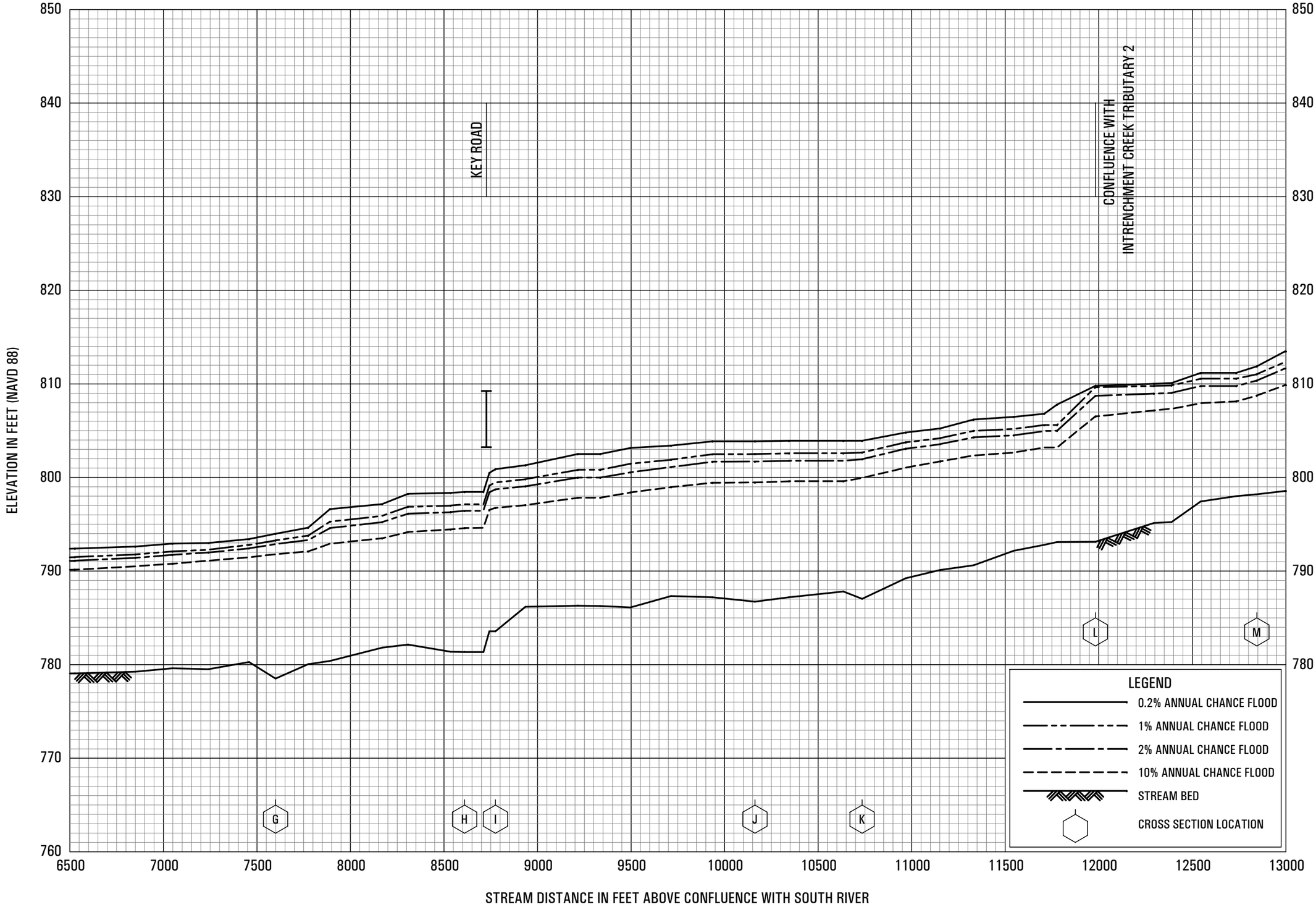

FLOOD PROFILES

INTRENCHMENT CREEK

FEDERAL EMERGENCY MANAGEMENT AGENCY

DEKALB COUNTY, GA

AND INCORPORATED AREAS

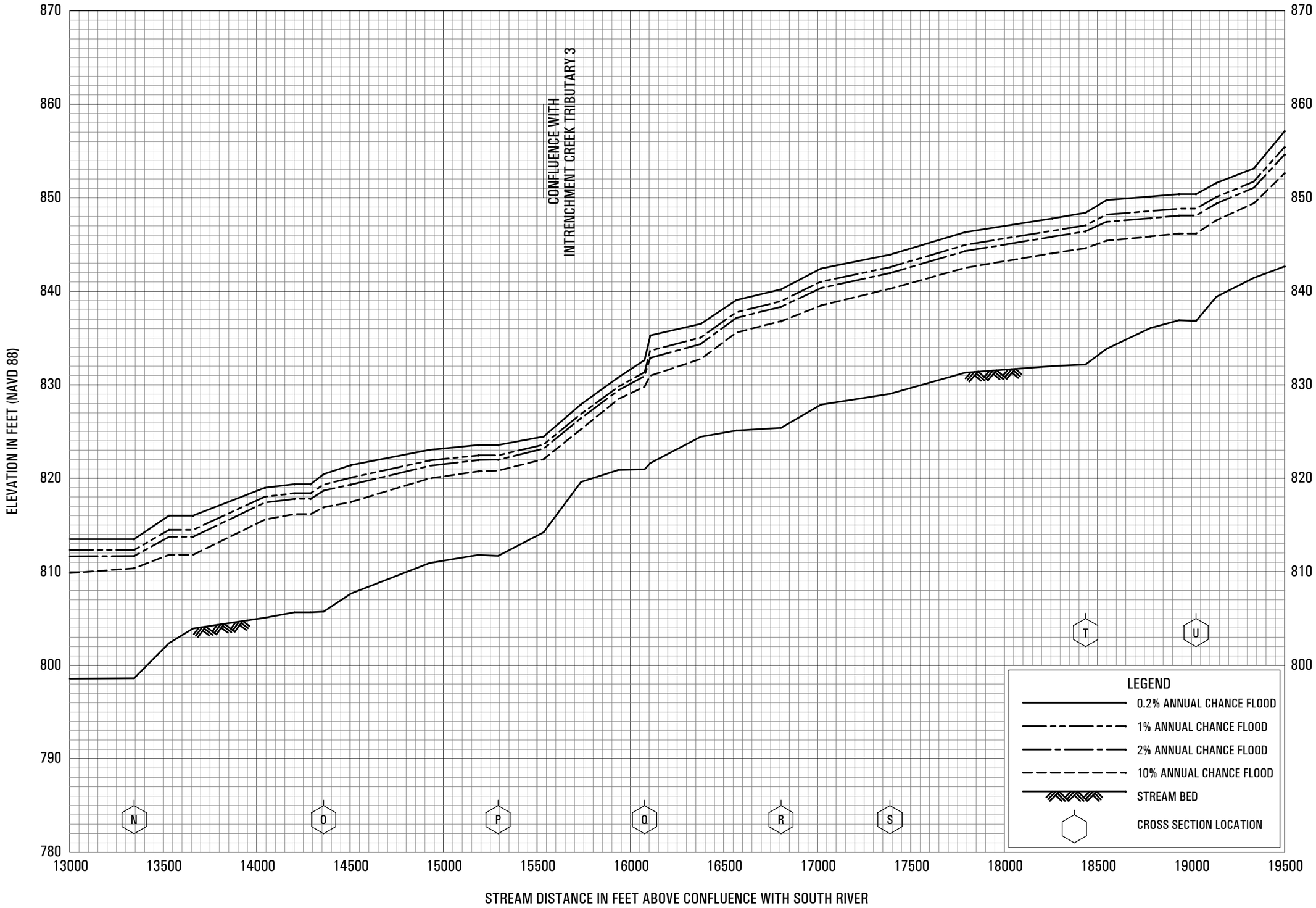

FLOOD PROFILES

INTRENCHMENT CREEK

FEDERAL EMERGENCY MANAGEMENT AGENCY

DEKALB COUNTY, GA

AND INCORPORATED AREAS

FLOOD PROFILES

INTRENCHMENT CREEK

FEDERAL EMERGENCY MANAGEMENT AGENCY

DEKALB COUNTY, GA

AND INCORPORATED AREAS

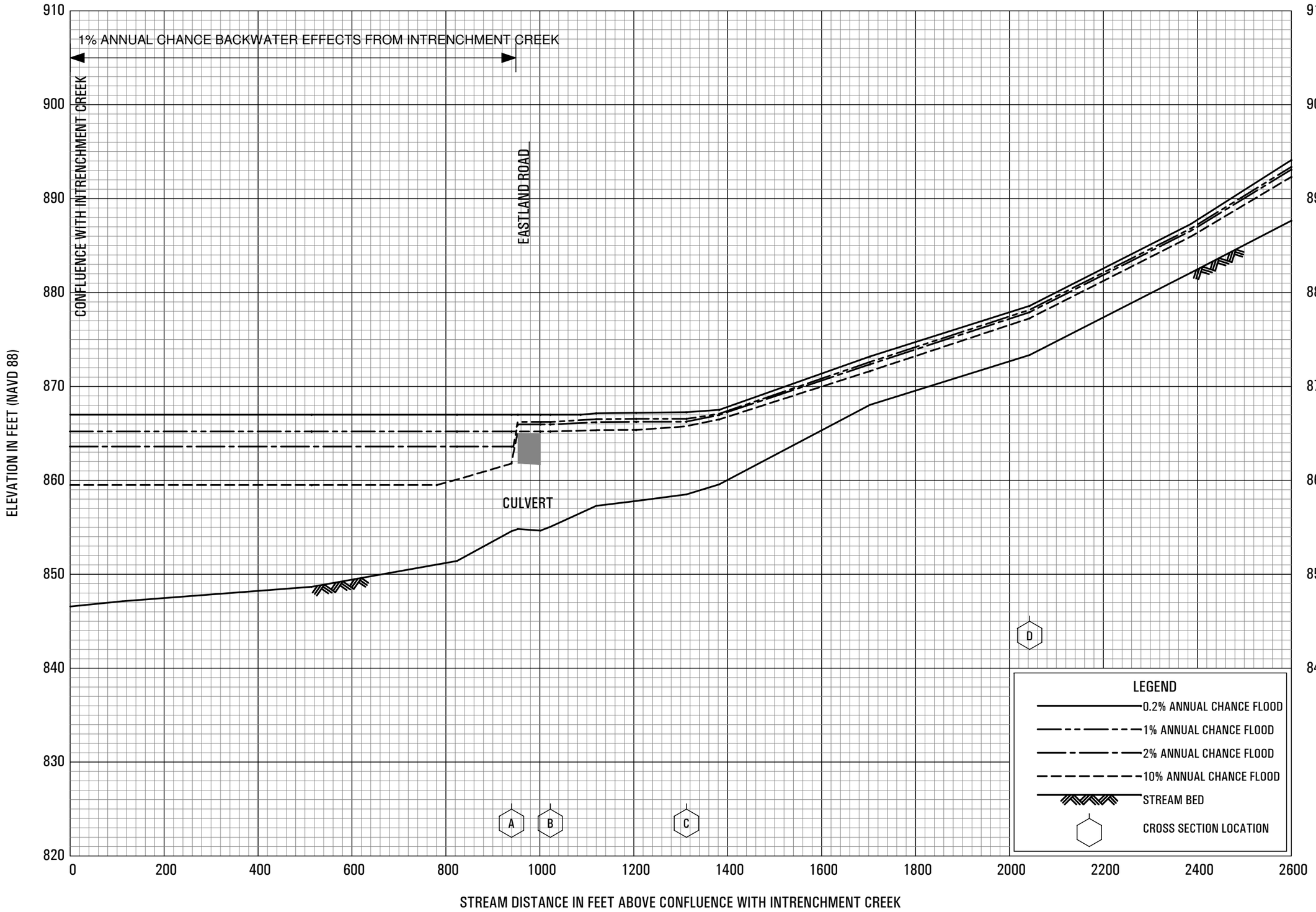

FLOOD PROFILES

INTRENCHMENT CREEK TRIBUTARY A

FEDERAL EMERGENCY MANAGEMENT AGENCY

DEKALB COUNTY, GA

AND INCORPORATED AREAS

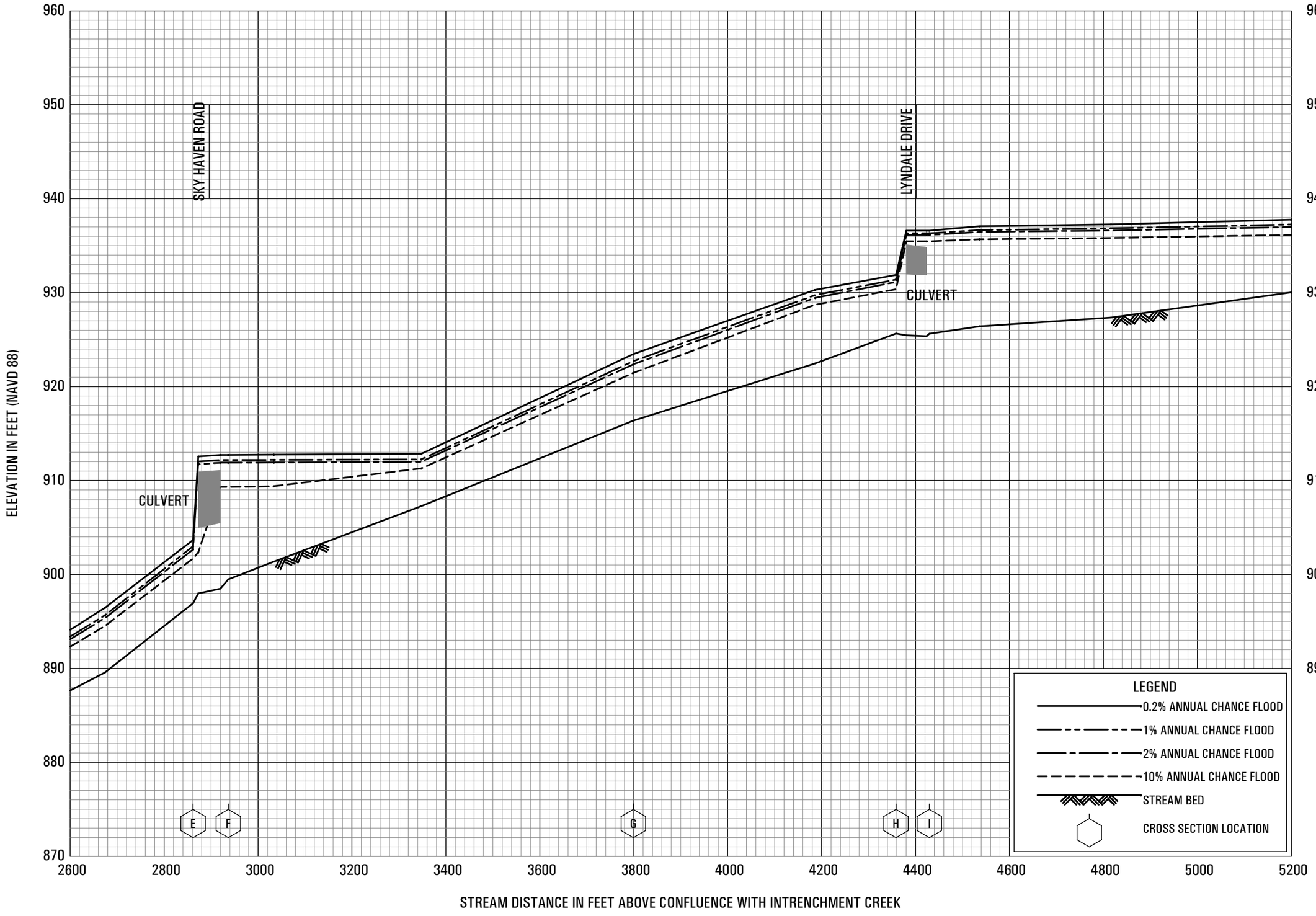

FLOOD PROFILES

INTRENCHMENT CREEK TRIBUTARY A

FEDERAL EMERGENCY MANAGEMENT AGENCY

DEKALB COUNTY, GA

AND INCORPORATED AREAS

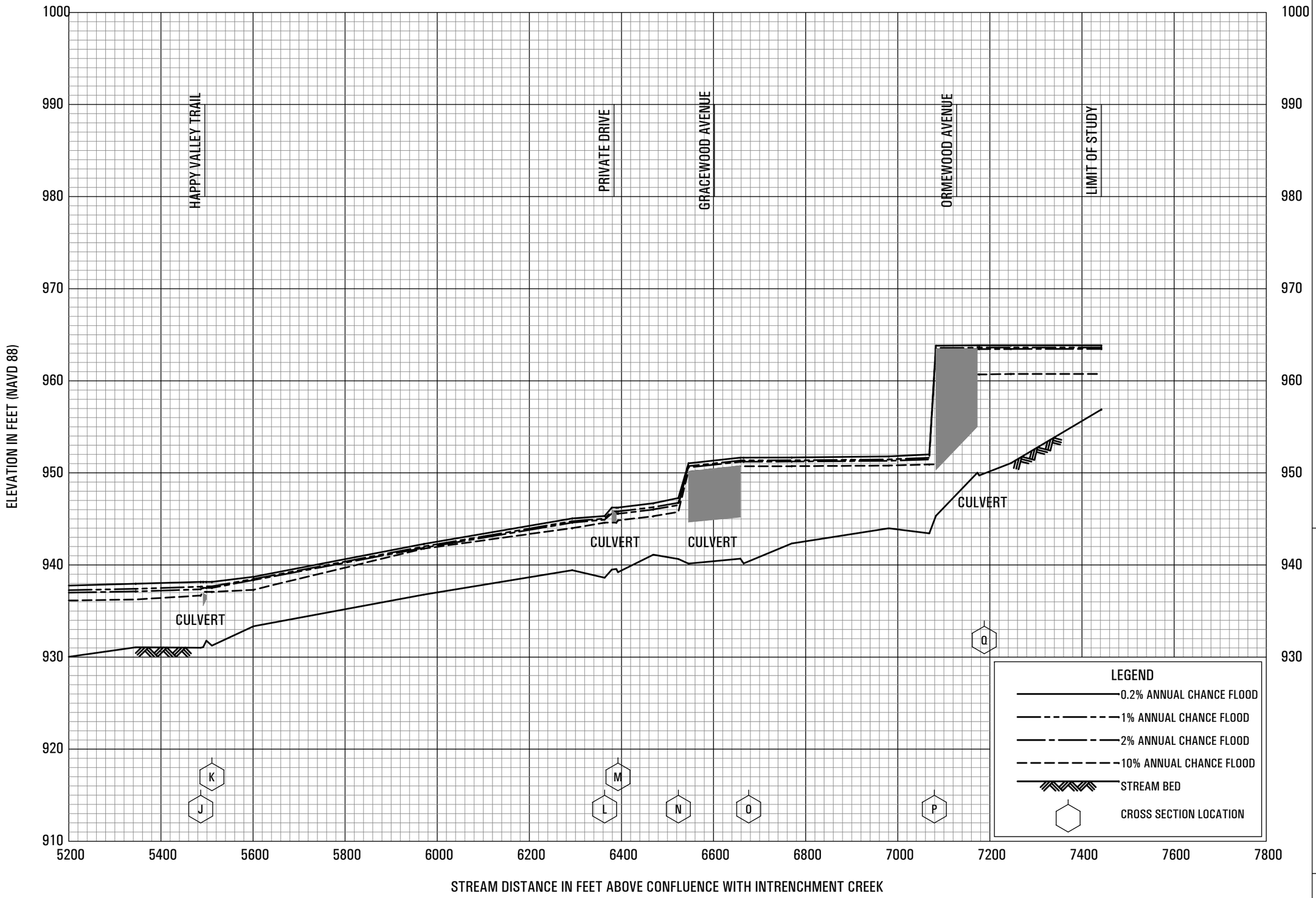

FLOOD PROFILES

INTRENCHMENT CREEK TRIBUTARY A

FEDERAL EMERGENCY MANAGEMENT AGENCY

DEKALB COUNTY, GA

AND INCORPORATED AREAS

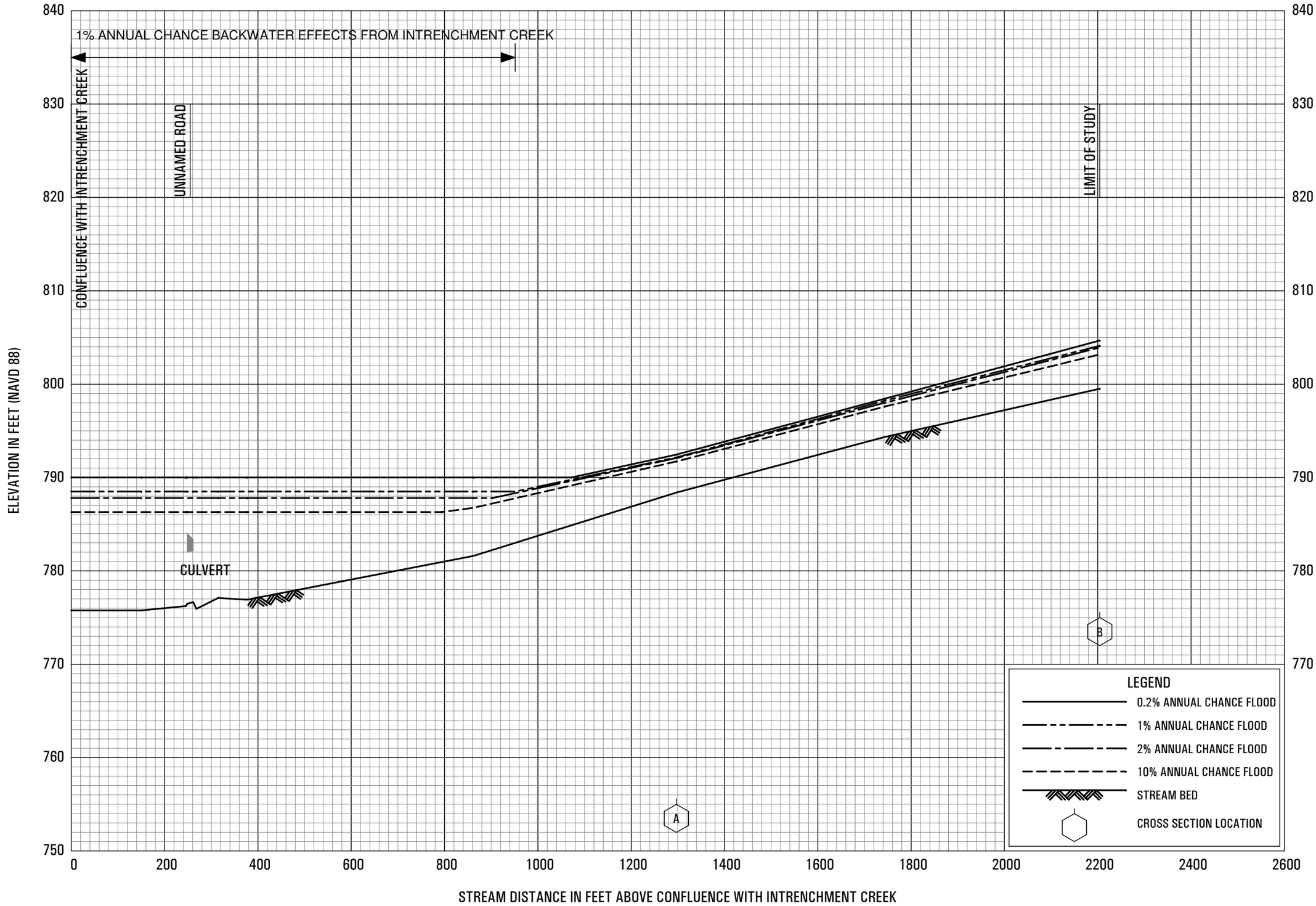

FLOOD PROFILES

INTRENCHMENT CREEK TRIBUTARY 1

FEDERAL EMERGENCY MANAGEMENT AGENCY

DEKALB COUNTY, GA

AND INCORPORATED AREAS

151P

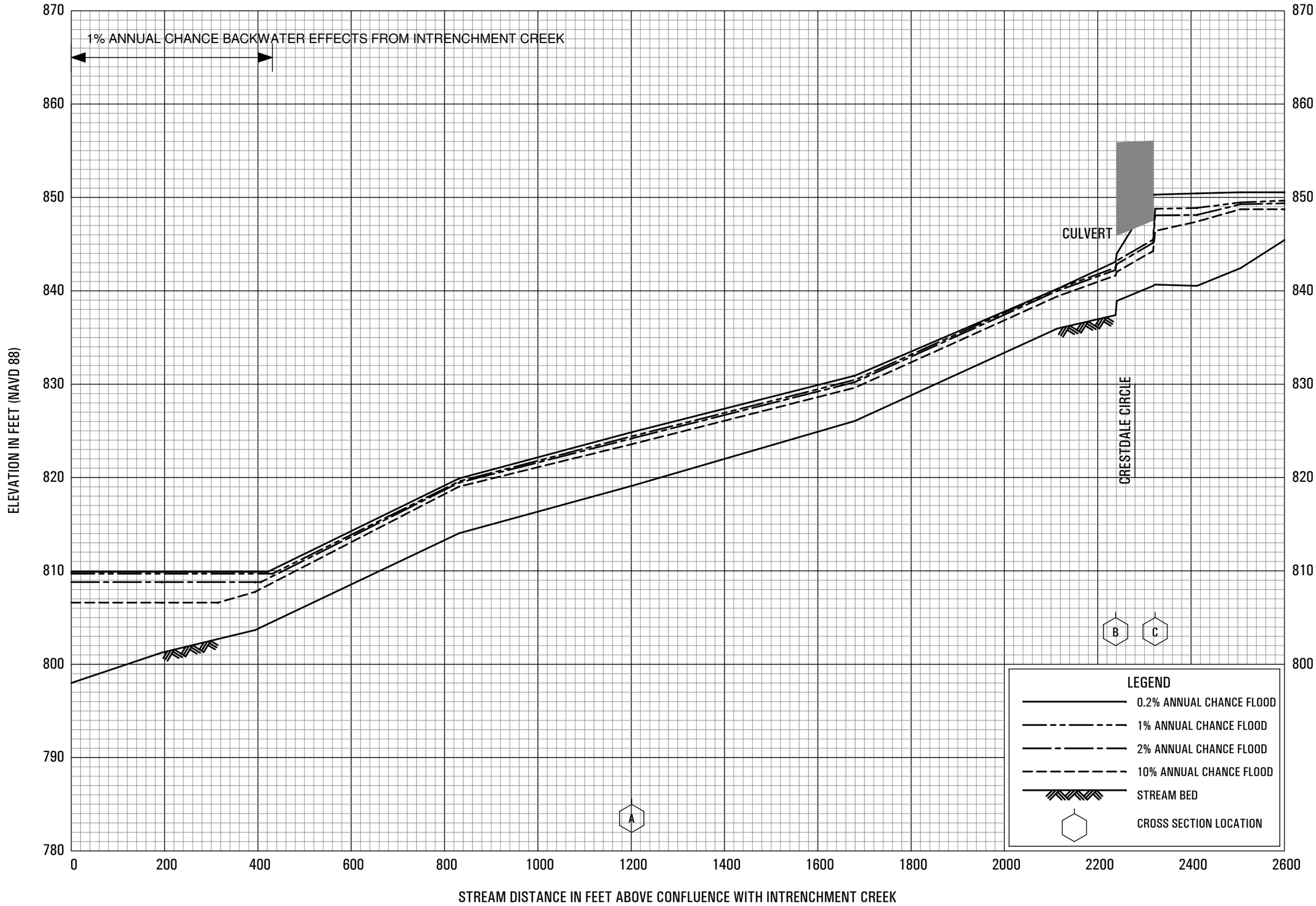

FLOOD PROFILES

INTRENCHMENT CREEK TRIBUTARY 2

FEDERAL EMERGENCY MANAGEMENT AGENCY

DEKALB COUNTY, GA

AND INCORPORATED AREAS

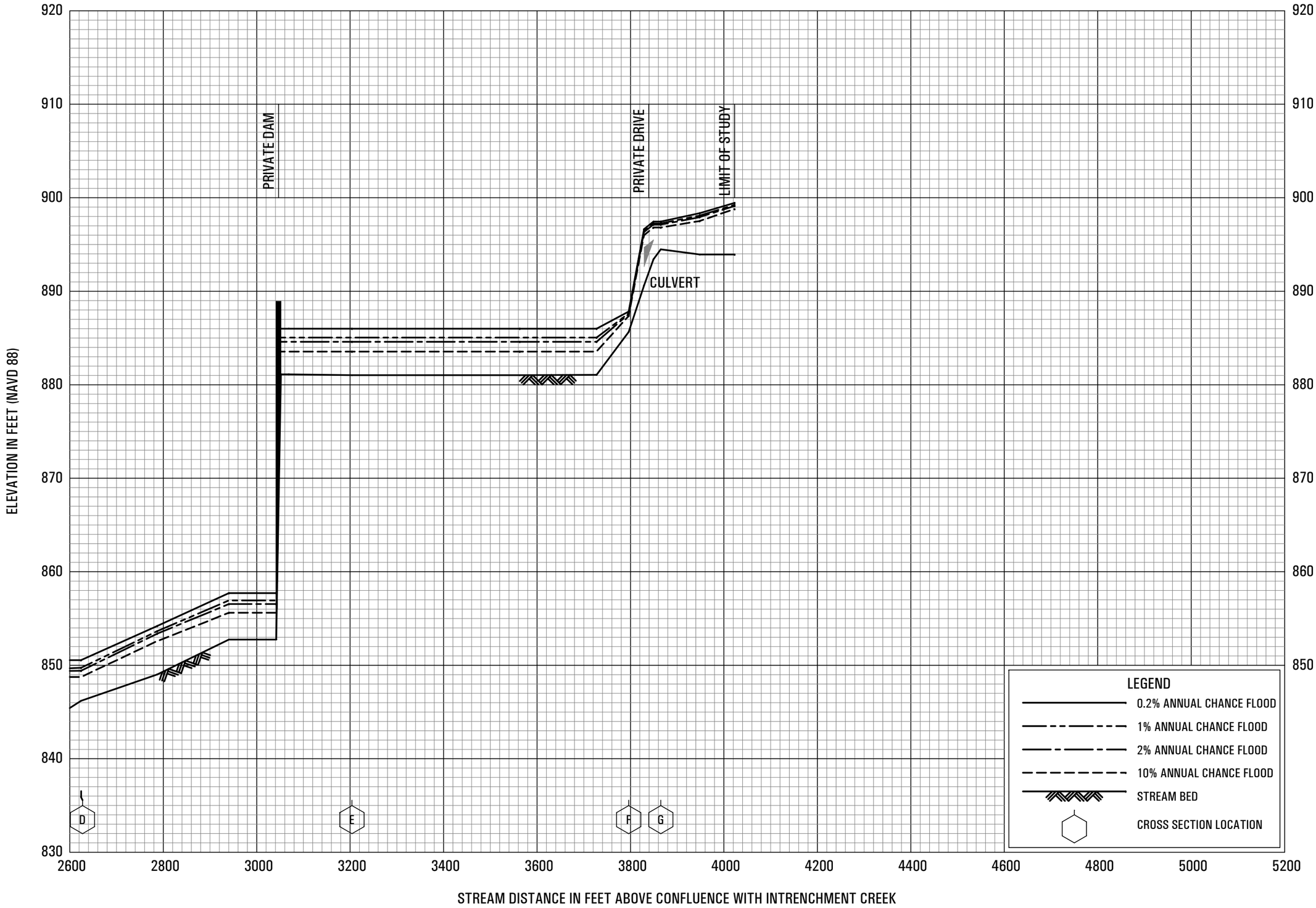

FLOOD PROFILES

INTRENCHMENT CREEK TRIBUTARY 2

FEDERAL EMERGENCY MANAGEMENT AGENCY

DEKALB COUNTY, GA

AND INCORPORATED AREAS

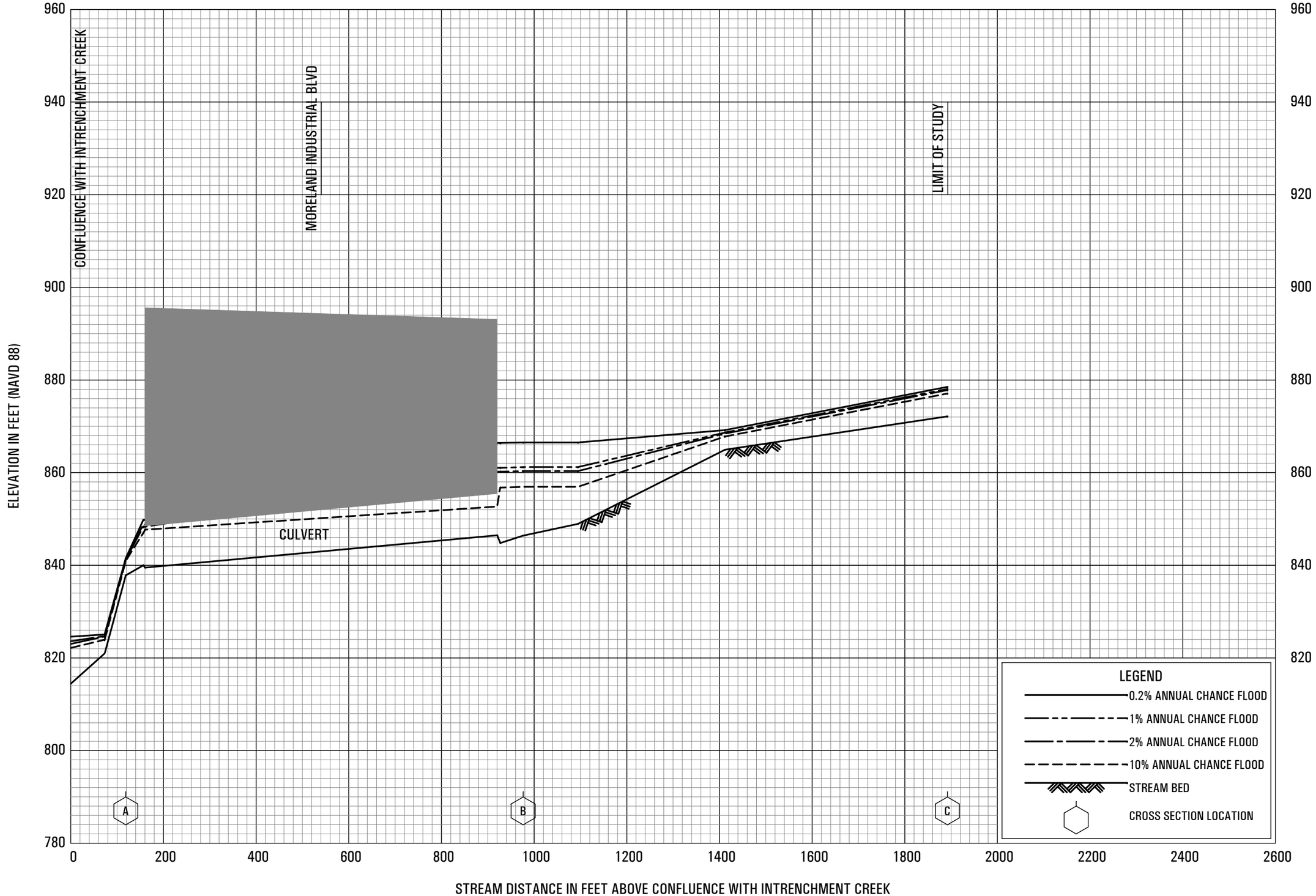

FLOOD PROFILES

INTRENCHMENT CREEK TRIBUTARY 3

FEDERAL EMERGENCY MANAGEMENT AGENCY

DEKALB COUNTY, GA

AND INCORPORATED AREAS

154P

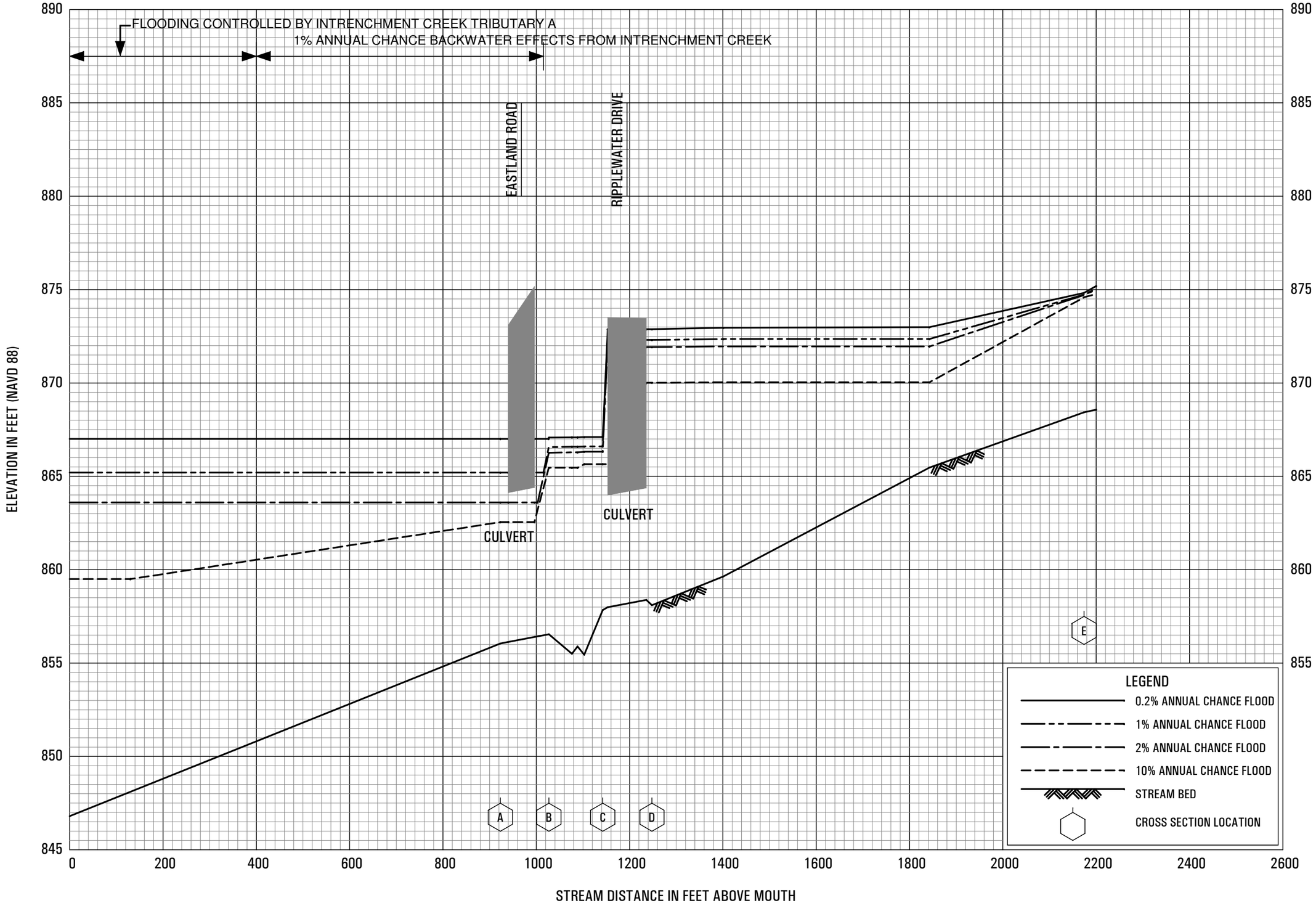

FLOOD PROFILES

INTRENCHMENT CREEK TRIBUTARY 4

FEDERAL EMERGENCY MANAGEMENT AGENCY

DEKALB COUNTY, GA

AND INCORPORATED AREAS

155P

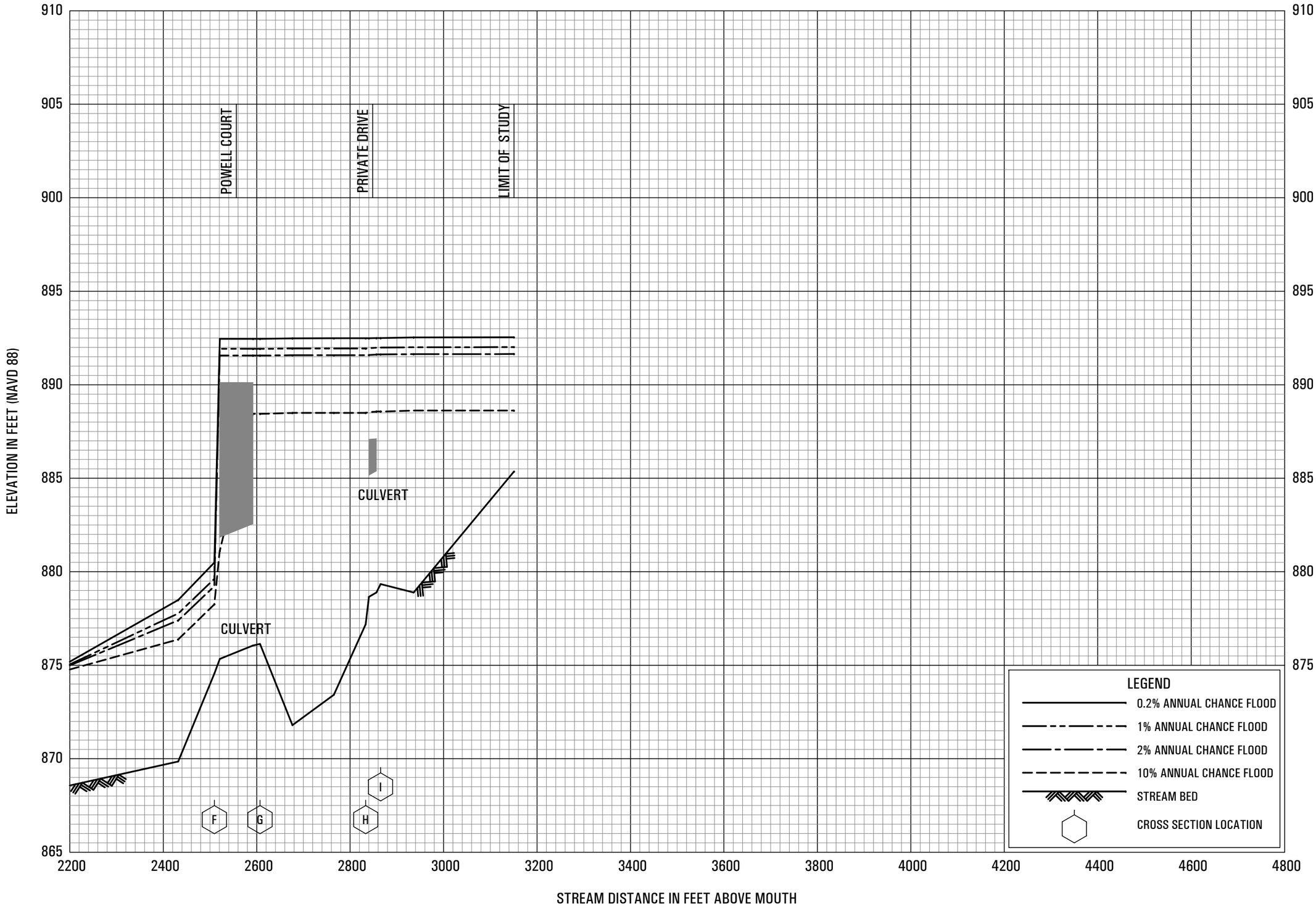

FLOOD PROFILES

INTRENCHMENT CREEK TRIBUTARY 4

FEDERAL EMERGENCY MANAGEMENT AGENCY

DEKALB COUNTY, GA

AND INCORPORATED AREAS

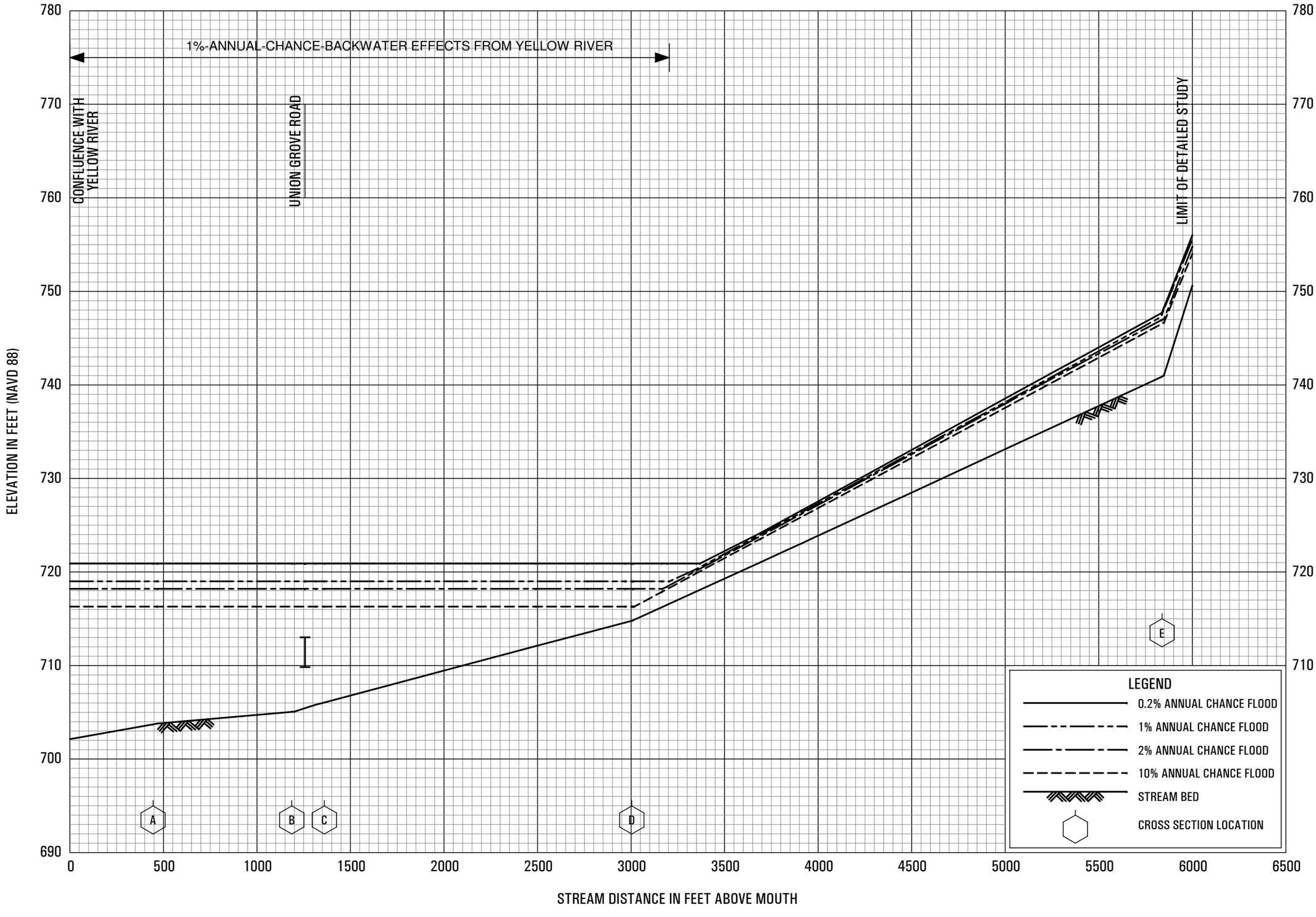

FLOOD PROFILES

JOHNSON CREEK

FEDERAL EMERGENCY MANAGEMENT AGENCY

DEKALB COUNTY, GA

AND INCORPORATED AREAS

157P

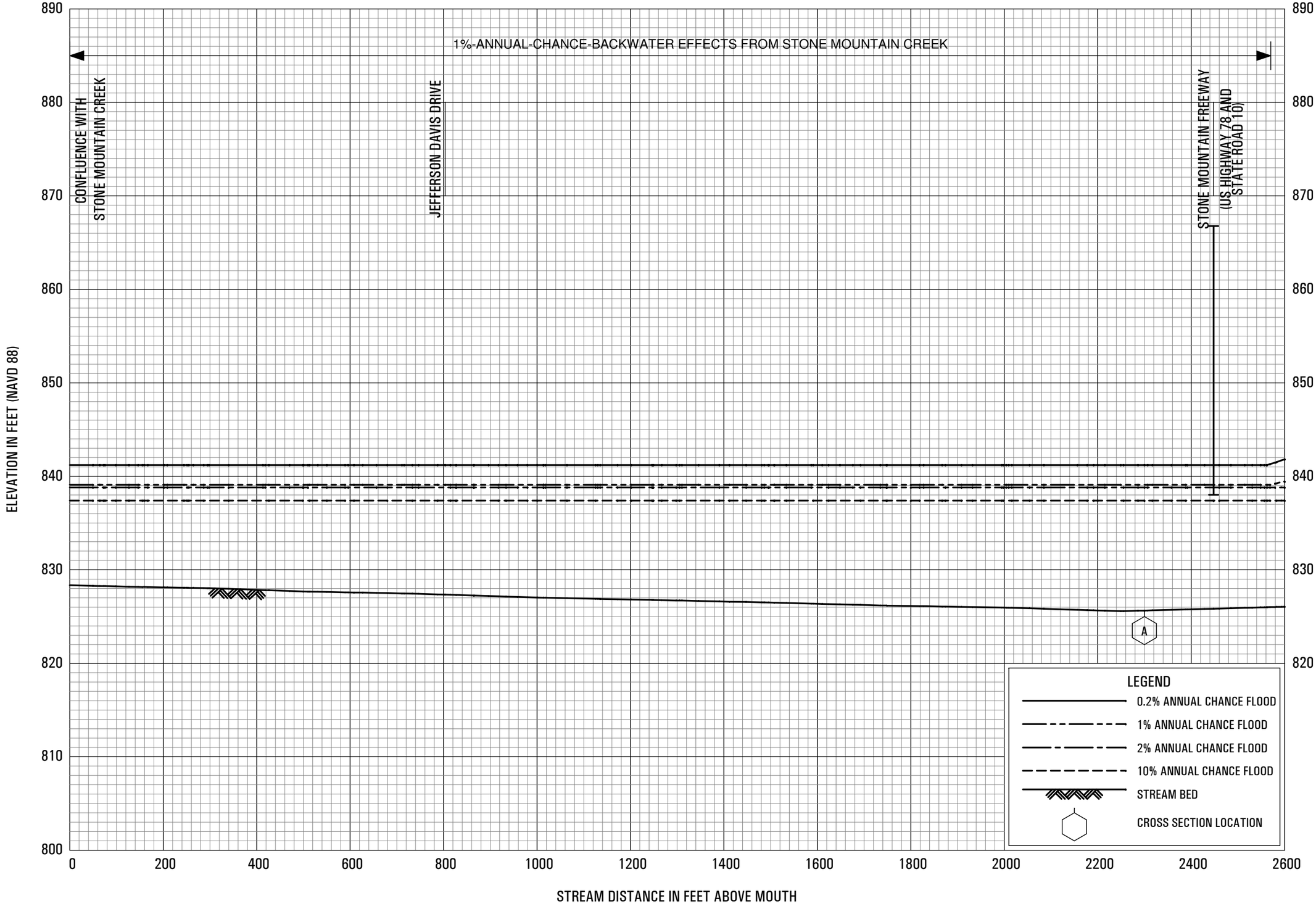

FLOOD PROFILES

LITTLE STONE MOUNTAIN CREEK

FEDERAL EMERGENCY MANAGEMENT AGENCY

DEKALB COUNTY, GA

AND INCORPORATED AREAS

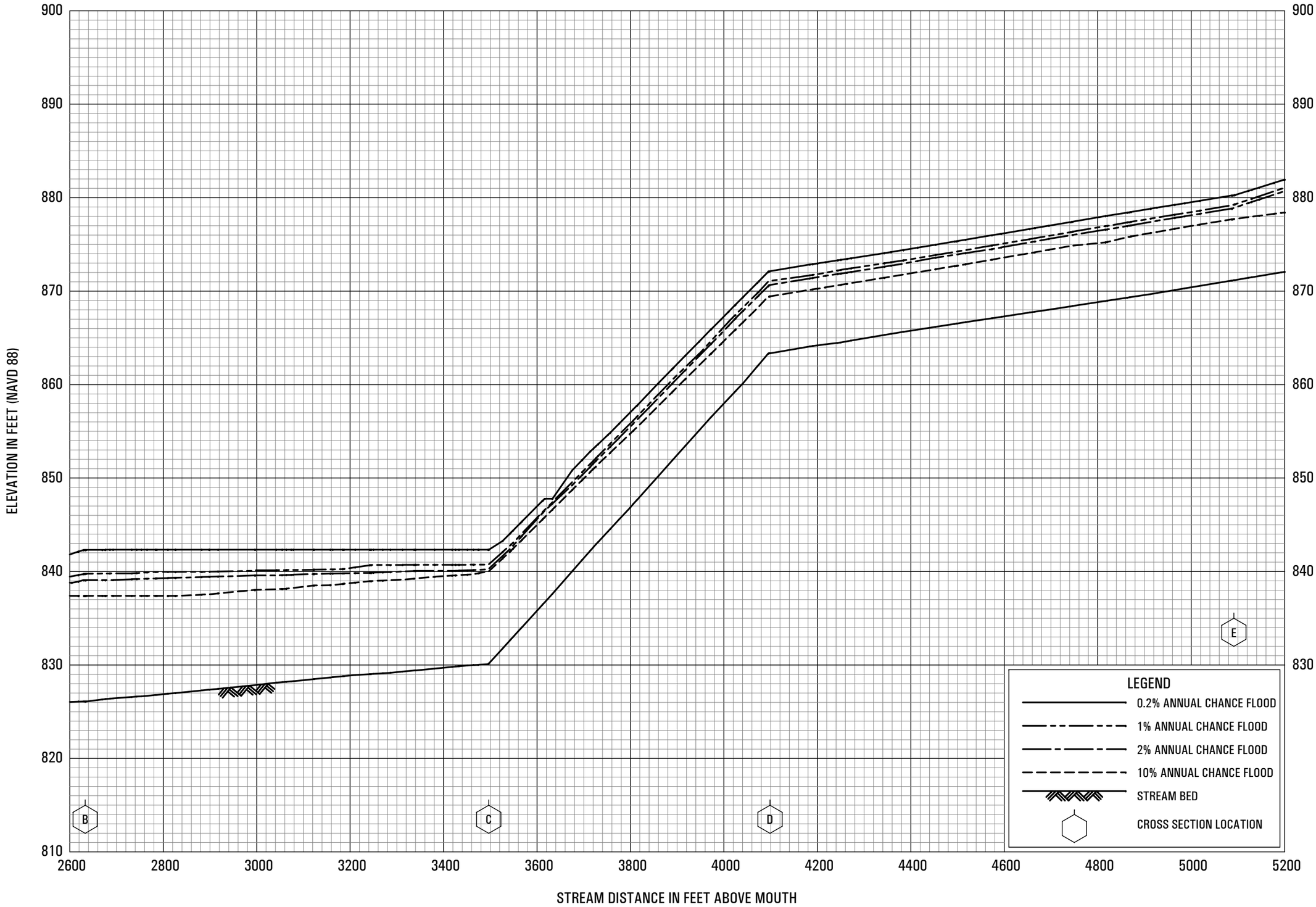

FLOOD PROFILES

LITTLE STONE MOUNTAIN CREEK

FEDERAL EMERGENCY MANAGEMENT AGENCY

DEKALB COUNTY, GA

AND INCORPORATED AREAS

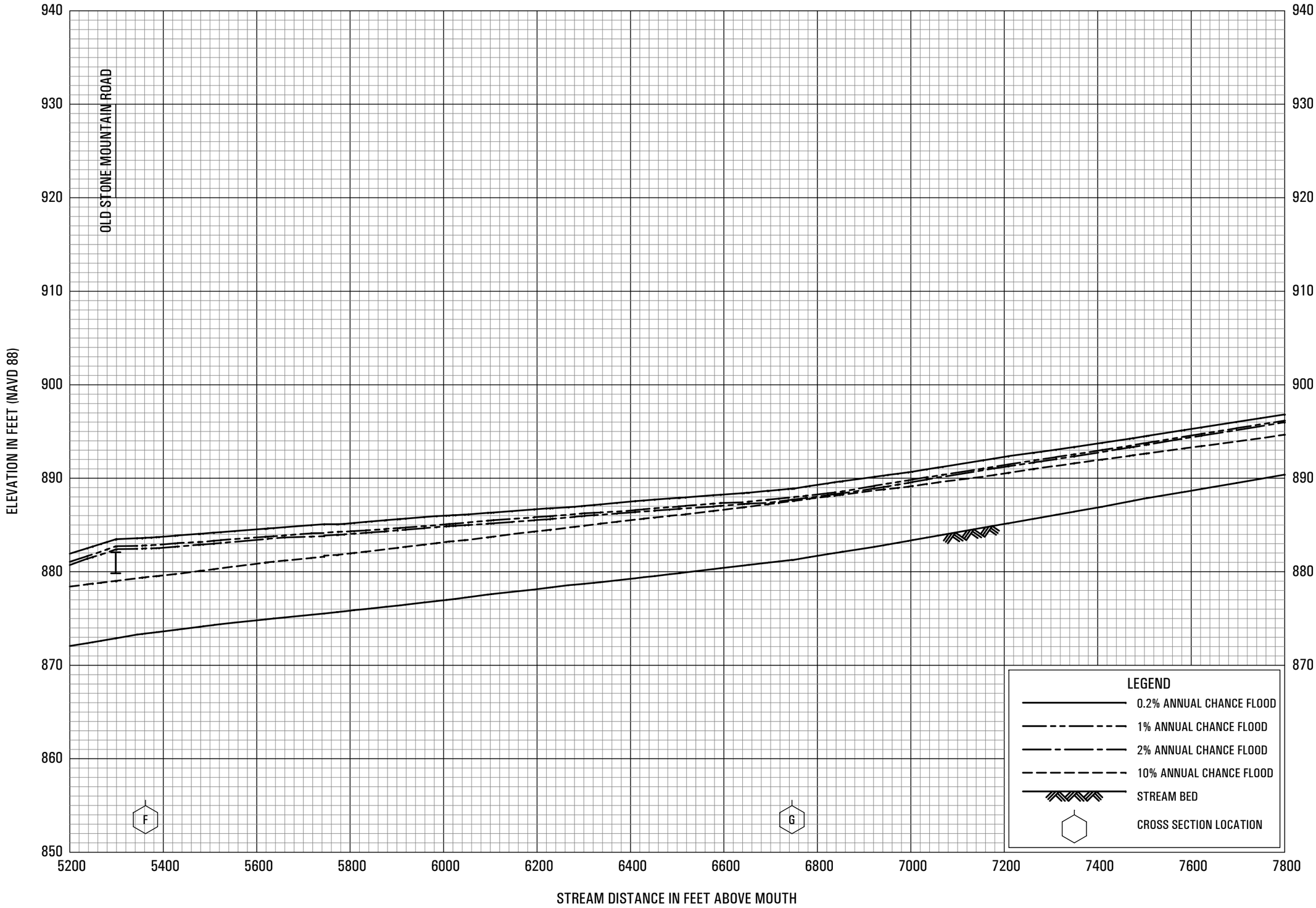

FLOOD PROFILES

LITTLE STONE MOUNTAIN CREEK

FEDERAL EMERGENCY MANAGEMENT AGENCY

DEKALB COUNTY, GA

AND INCORPORATED AREAS

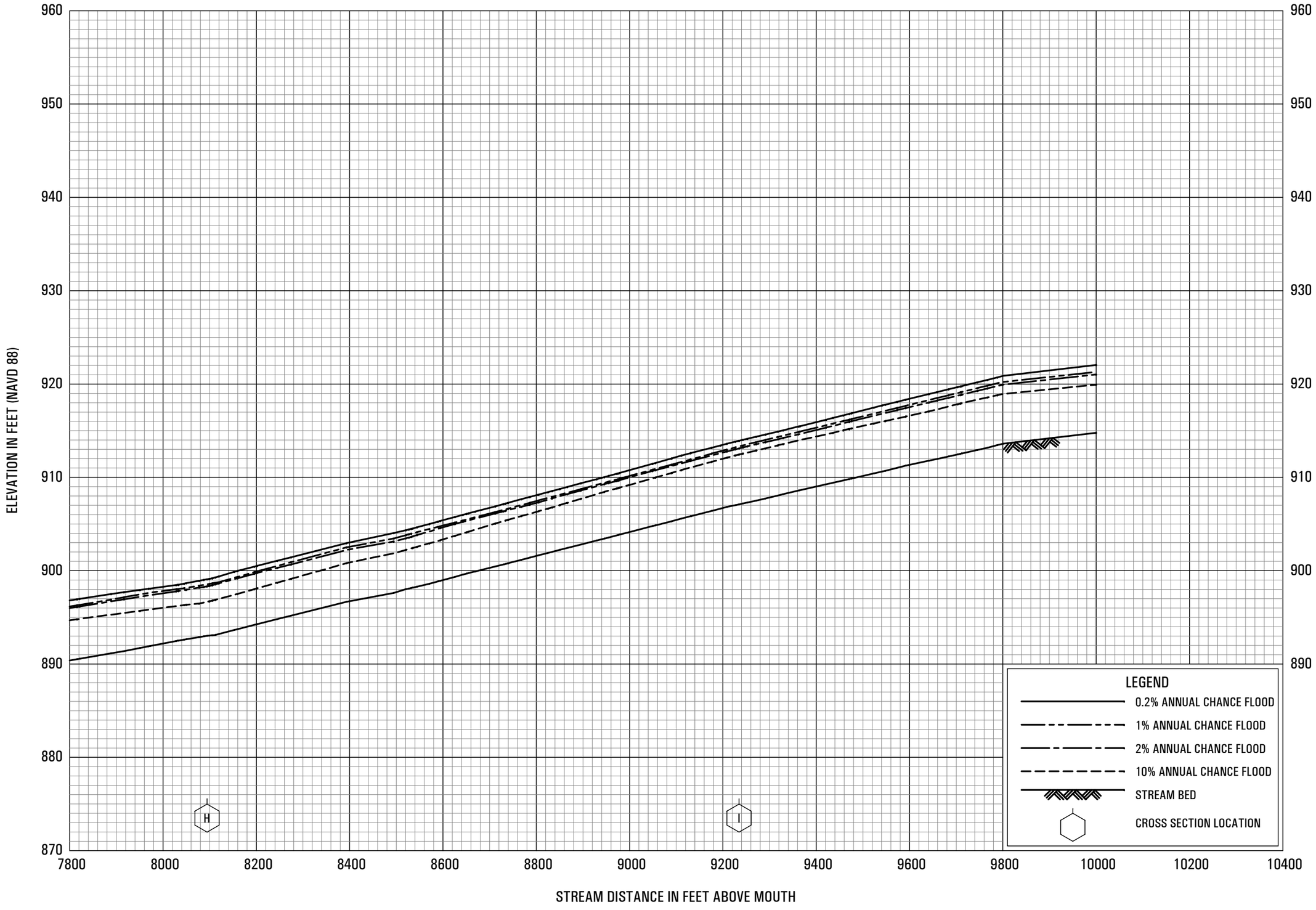

FLOOD PROFILES

LITTLE STONE MOUNTAIN CREEK

FEDERAL EMERGENCY MANAGEMENT AGENCY

DEKALB COUNTY, GA

AND INCORPORATED AREAS

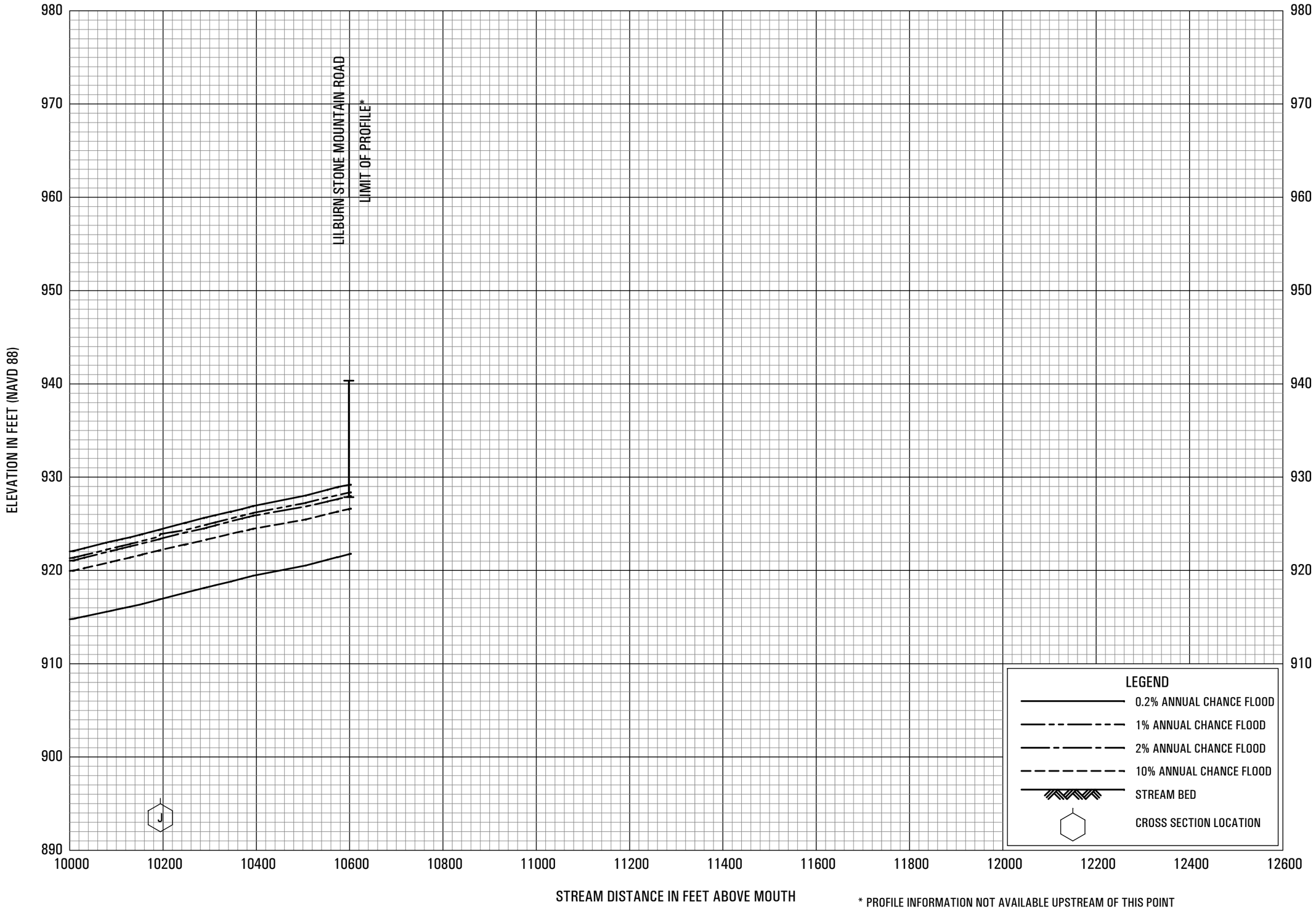

* PROFILE INFORMATION NOT AVAILABLE UPSTREAM OF THIS POINT

FLOOD PROFILES

LITTLE STONE MOUNTAIN CREEK

FEDERAL EMERGENCY MANAGEMENT AGENCY

DEKALB COUNTY, GA

AND INCORPORATED AREAS

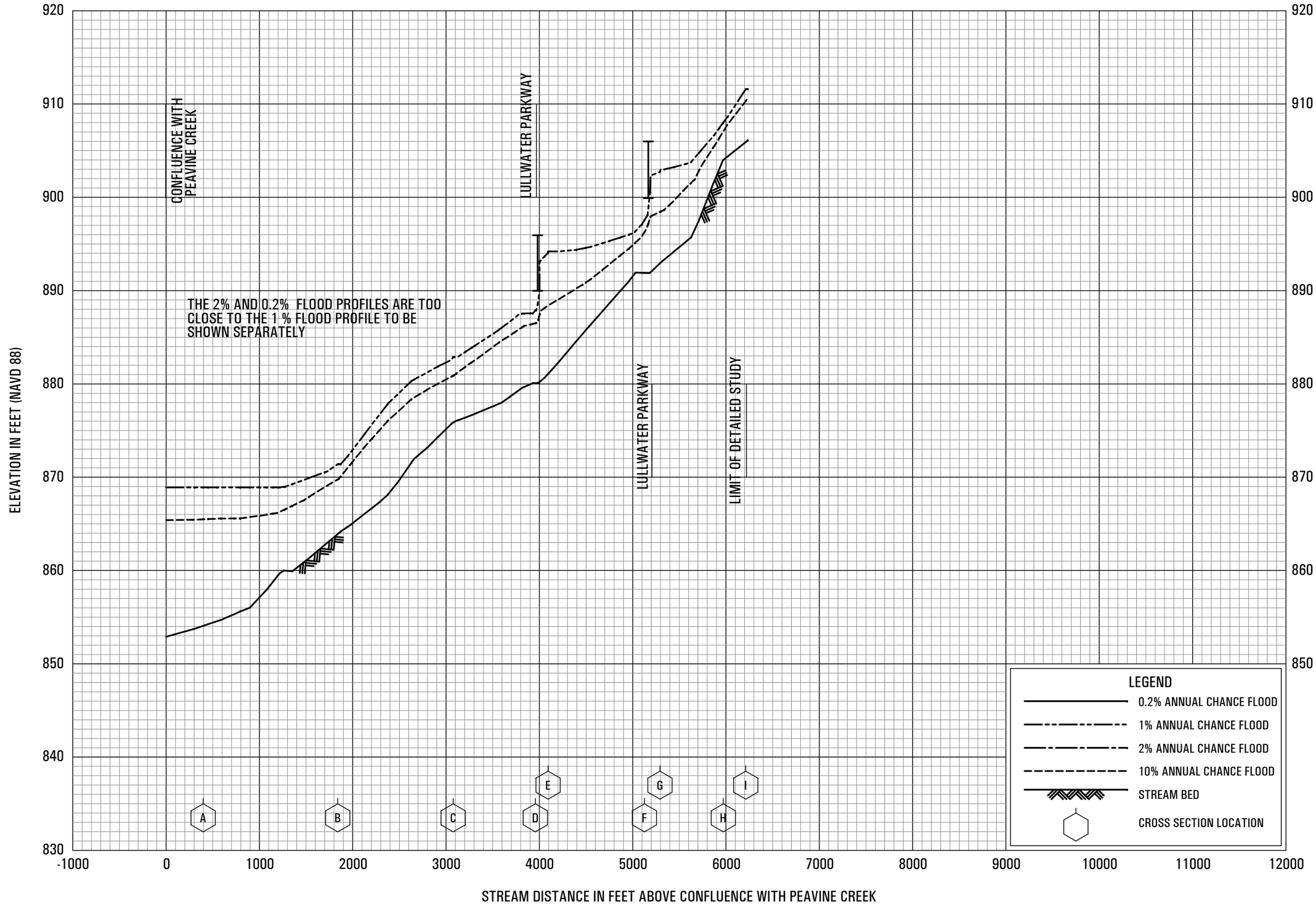

FLOOD PROFILES

LULLWATER CREEK

FEDERAL EMERGENCY MANAGEMENT AGENCY

DEKALB COUNTY, GA

AND INCORPORATED AREAS

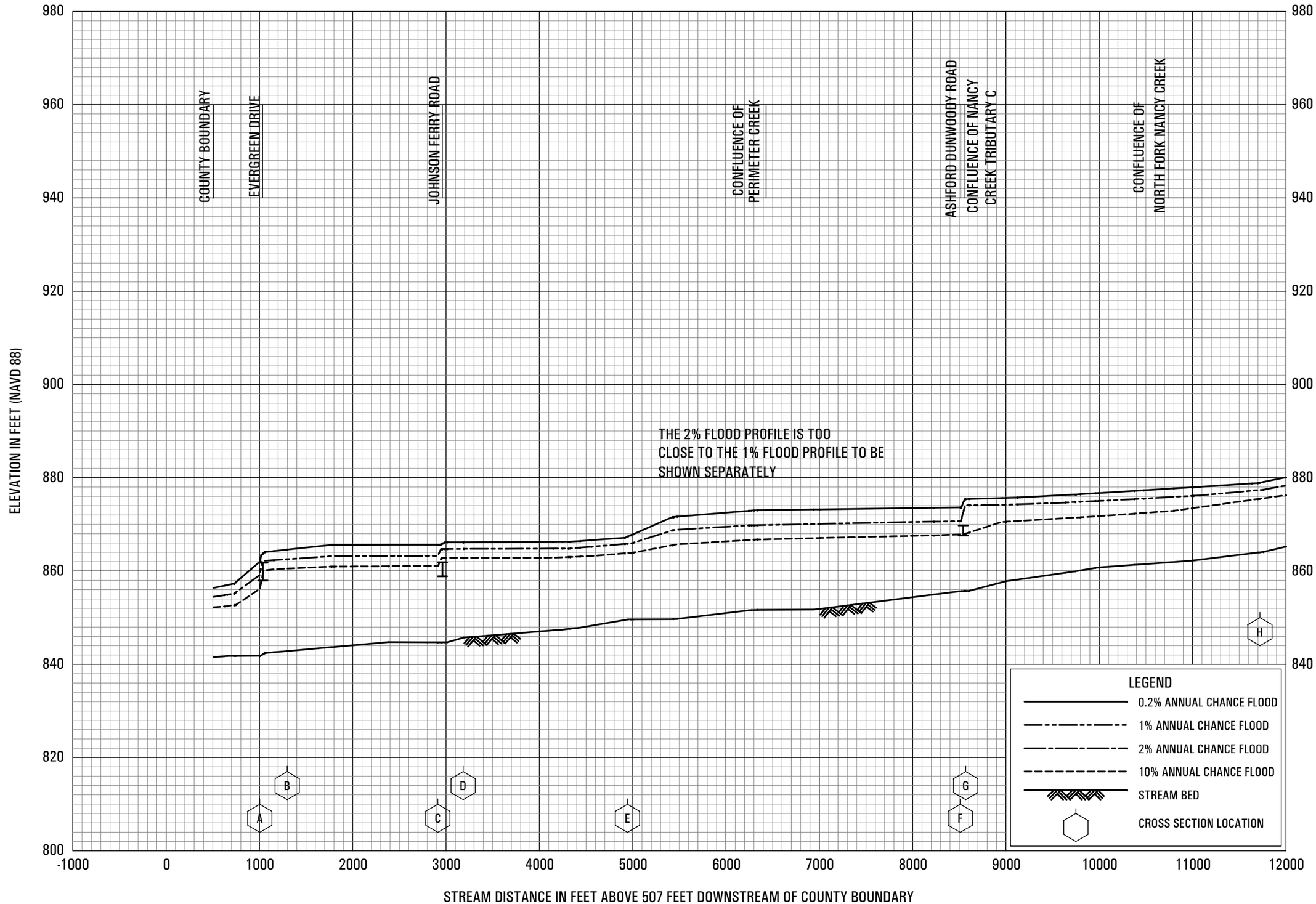

FLOOD PROFILES

NANCY CREEK

FEDERAL EMERGENCY MANAGEMENT AGENCY

DEKALB COUNTY, GA

AND INCORPORATED AREAS

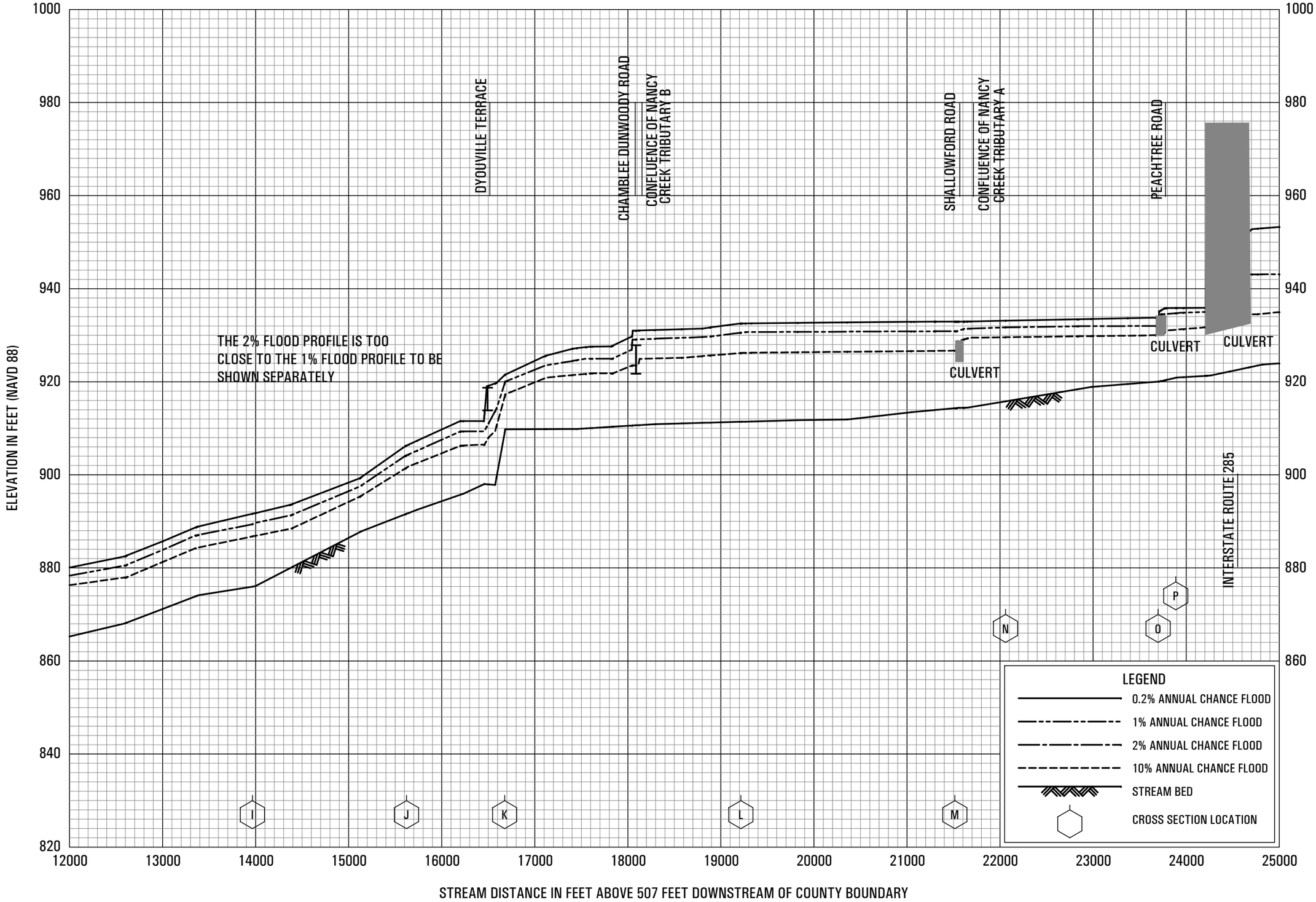

FLOOD PROFILES

NANCY CREEK

FEDERAL EMERGENCY MANAGEMENT AGENCY

DEKALB COUNTY, GA

AND INCORPORATED AREAS

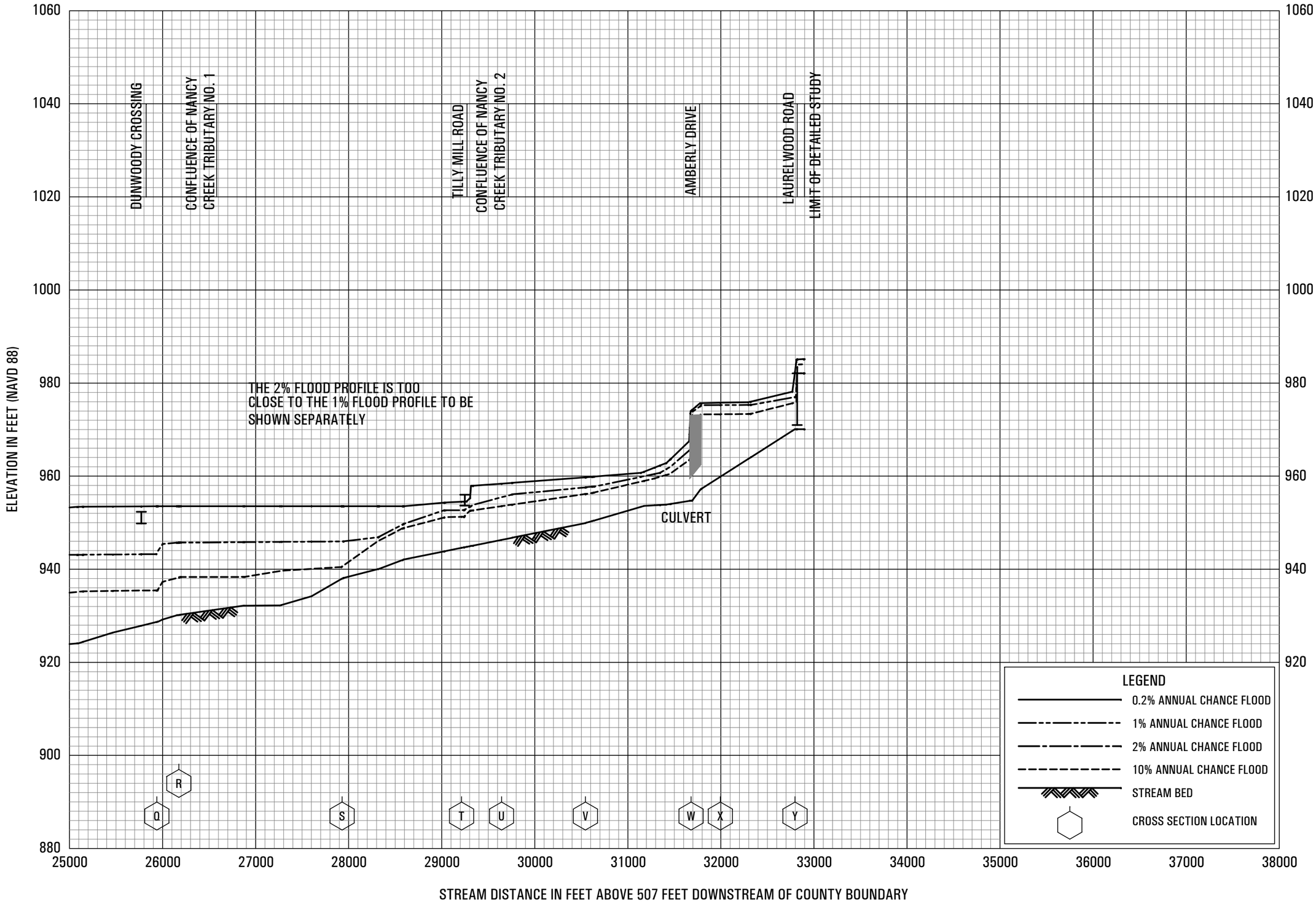

FLOOD PROFILES

NANCY CREEK

FEDERAL EMERGENCY MANAGEMENT AGENCY

DEKALB COUNTY, GA

AND INCORPORATED AREAS

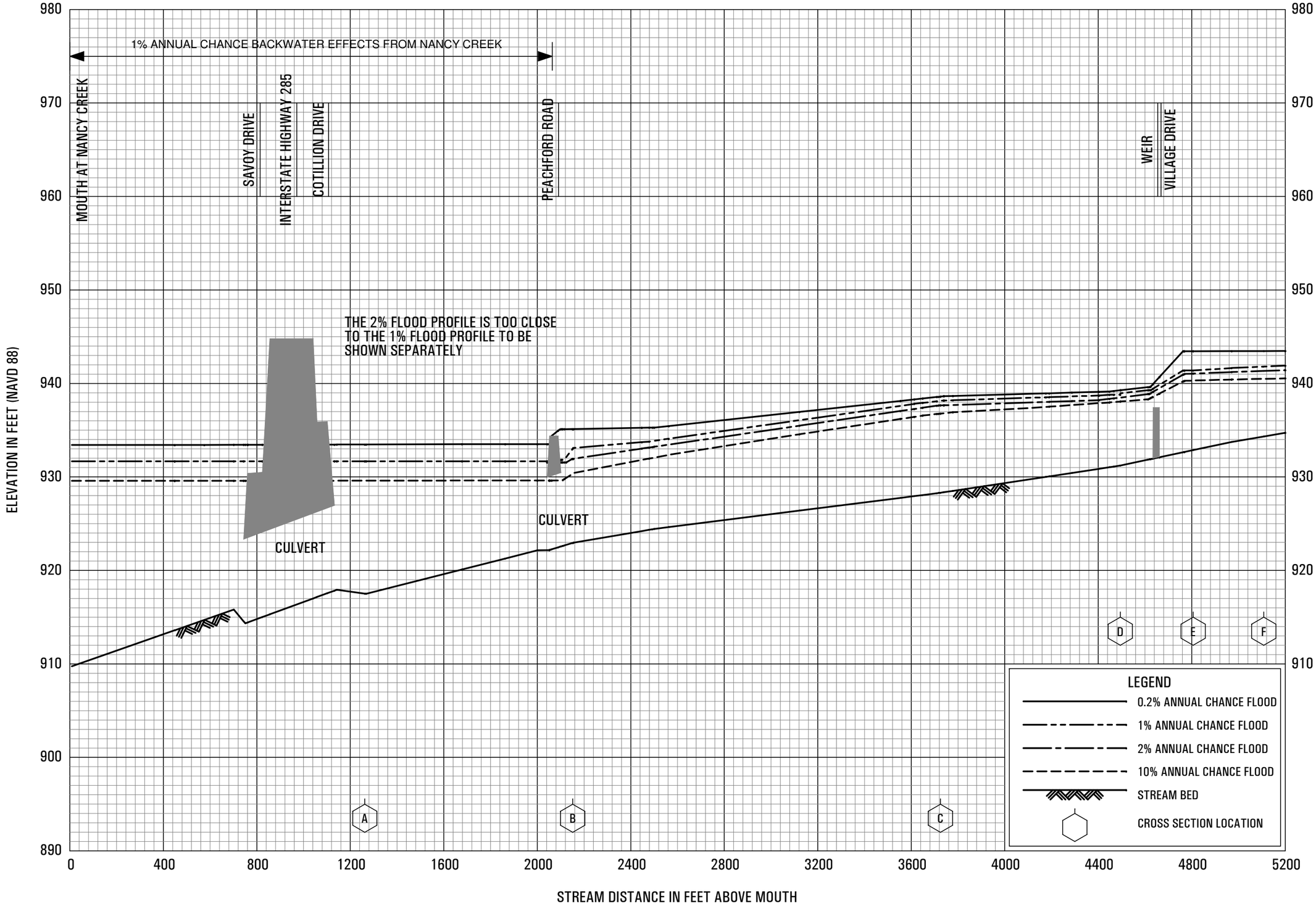

FLOOD PROFILES

NANCY CREEK TRIBUTARY A

FEDERAL EMERGENCY MANAGEMENT AGENCY

DEKALB COUNTY, GA

AND INCORPORATED AREAS

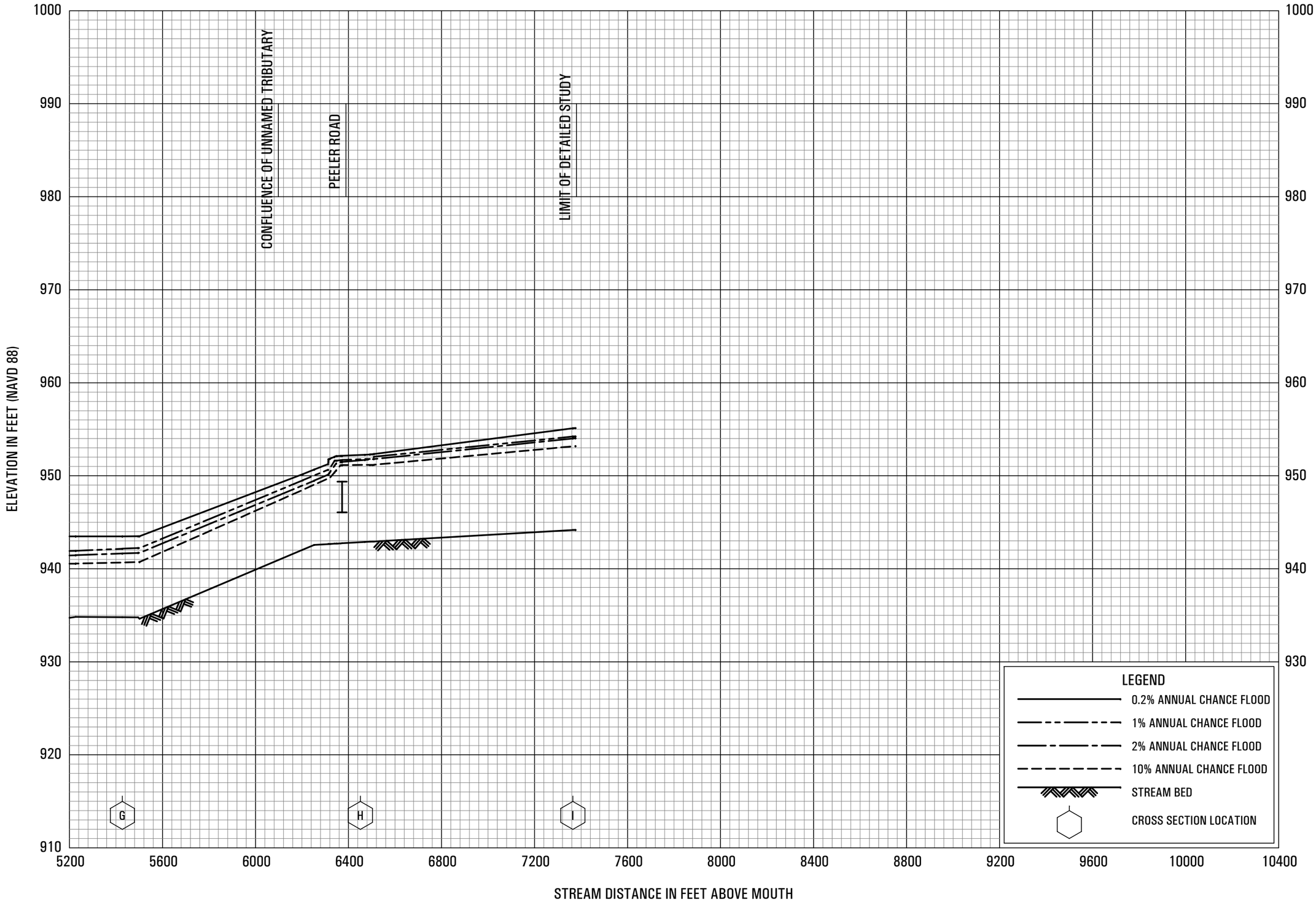

FLOOD PROFILES

NANCY CREEK TRIBUTARY A

FEDERAL EMERGENCY MANAGEMENT AGENCY

DEKALB COUNTY, GA

AND INCORPORATED AREAS

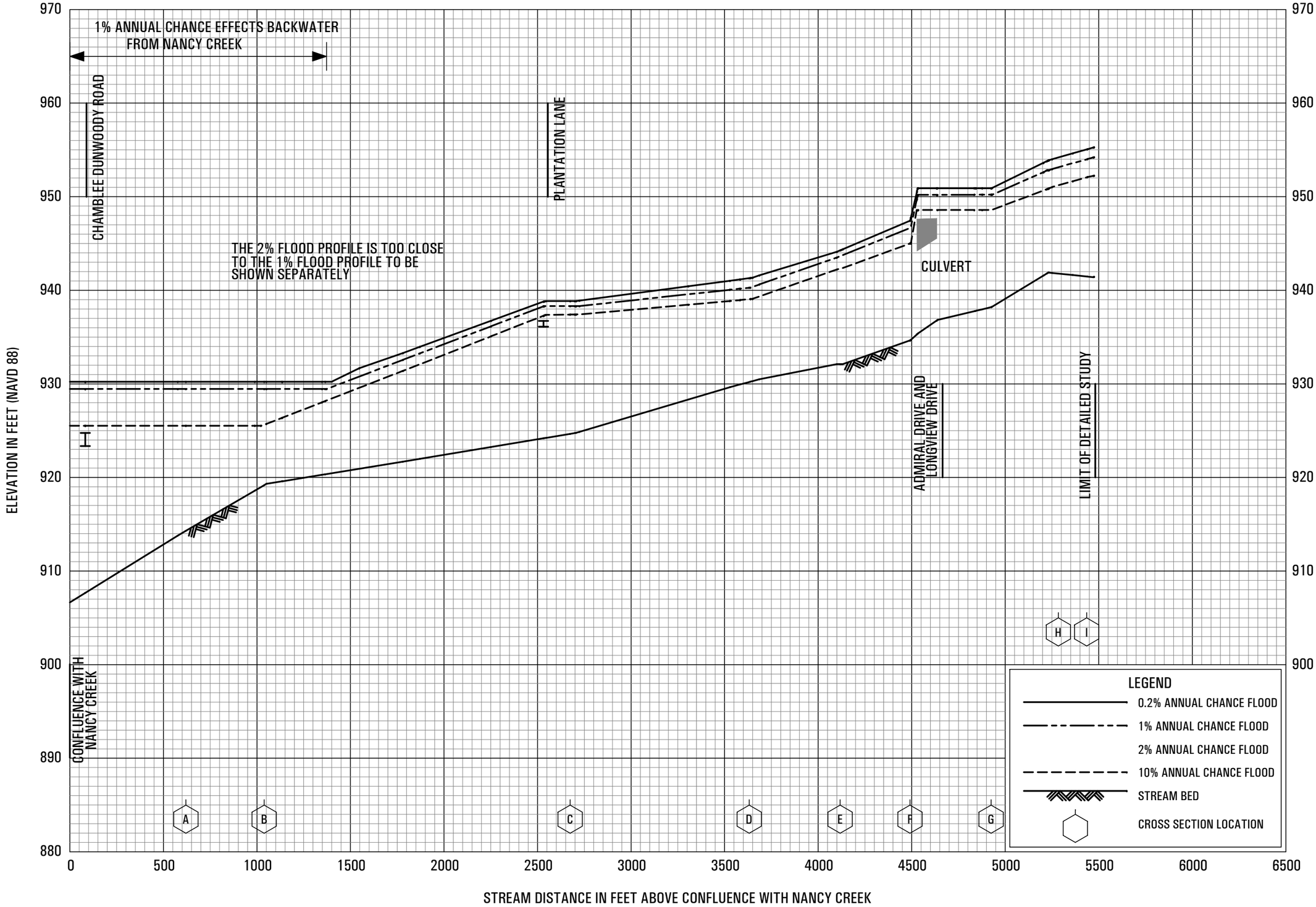

FLOOD PROFILES

NANCY CREEK TRIBUTARY B

FEDERAL EMERGENCY MANAGEMENT AGENCY

DEKALB COUNTY, GA

AND INCORPORATED AREAS

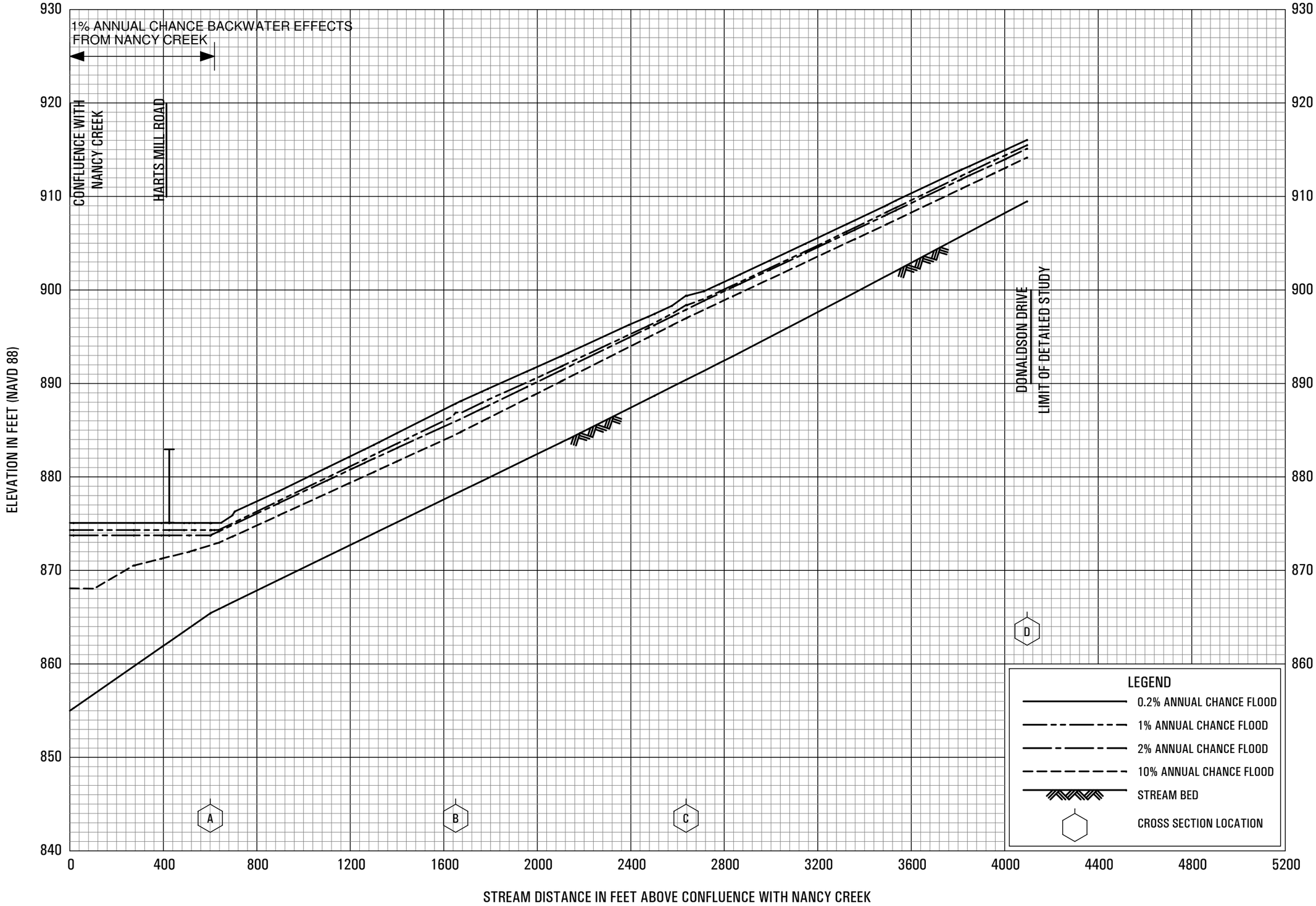

FLOOD PROFILES

NANCY CREEK TRIBUTARY C

FEDERAL EMERGENCY MANAGEMENT AGENCY

DEKALB COUNTY, GA

AND INCORPORATED AREAS

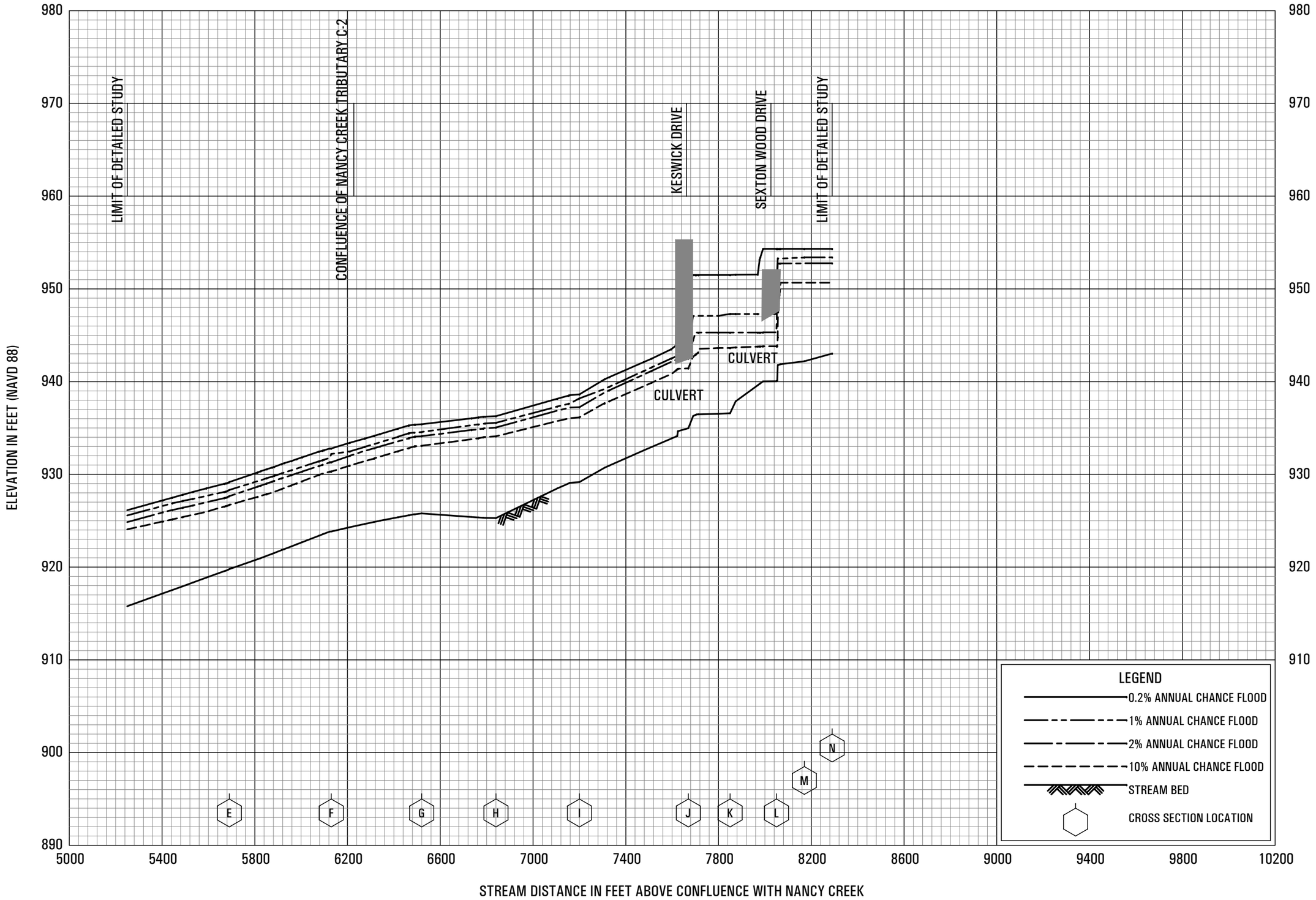

FLOOD PROFILES

NANCY CREEK TRIBUTARY C

FEDERAL EMERGENCY MANAGEMENT AGENCY

DEKALB COUNTY, GA

AND INCORPORATED AREAS

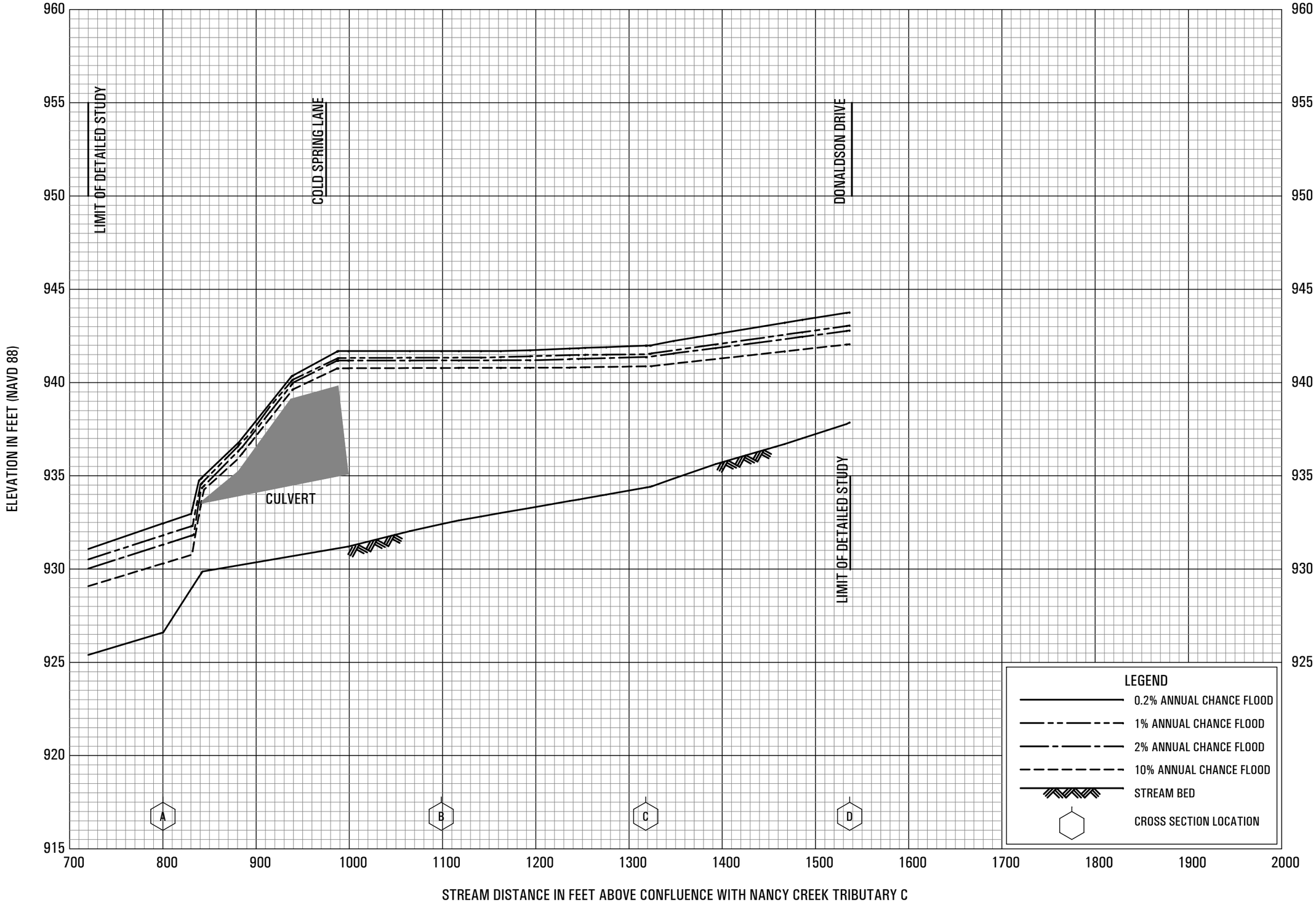

FLOOD PROFILES

NANCY CREEK TRIBUTARY C-1

FEDERAL EMERGENCY MANAGEMENT AGENCY

DEKALB COUNTY, GA

AND INCORPORATED AREAS

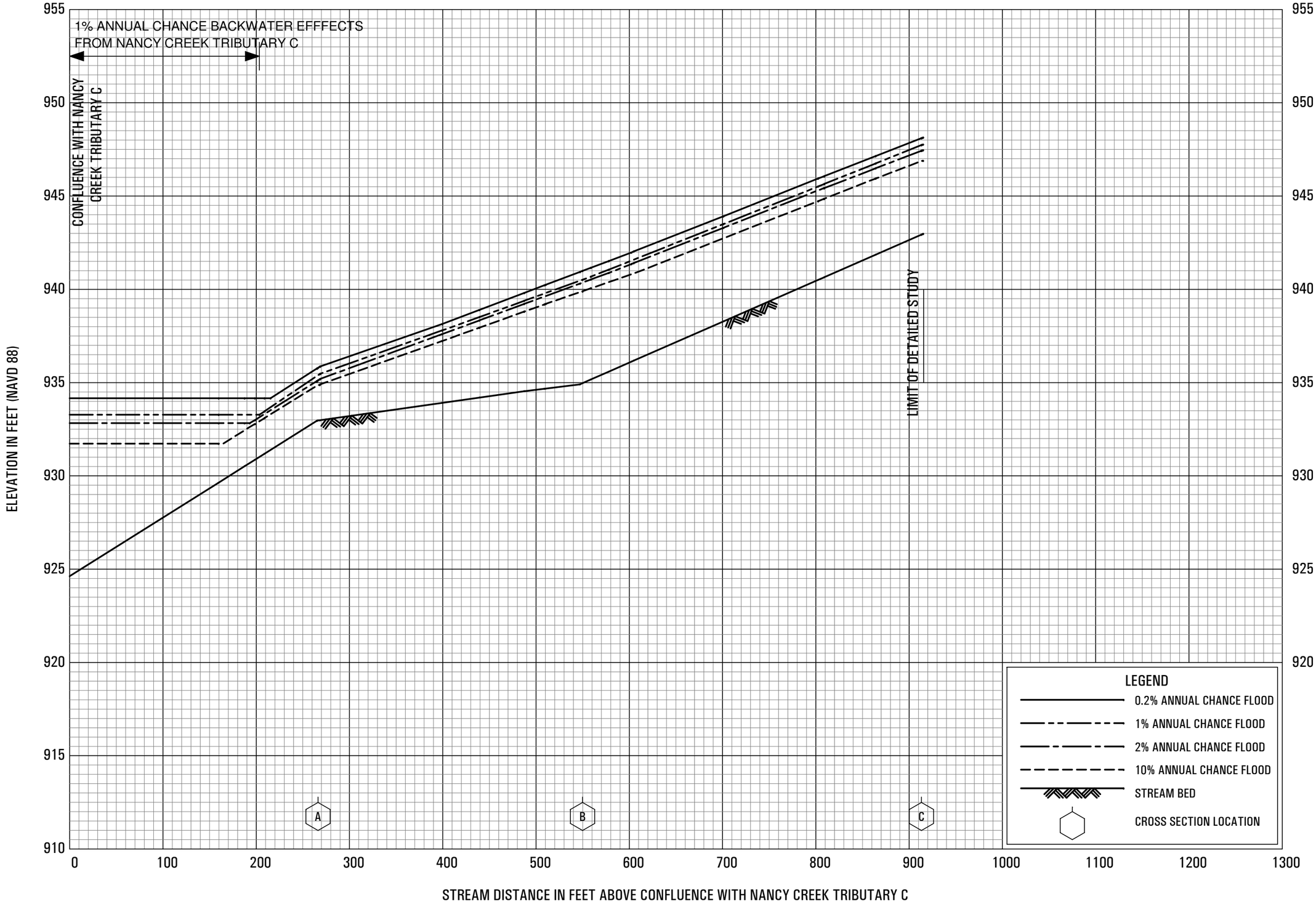

FLOOD PROFILES

NANCY CREEK TRIBUTARY C-2

FEDERAL EMERGENCY MANAGEMENT AGENCY

DEKALB COUNTY, GA

AND INCORPORATED AREAS

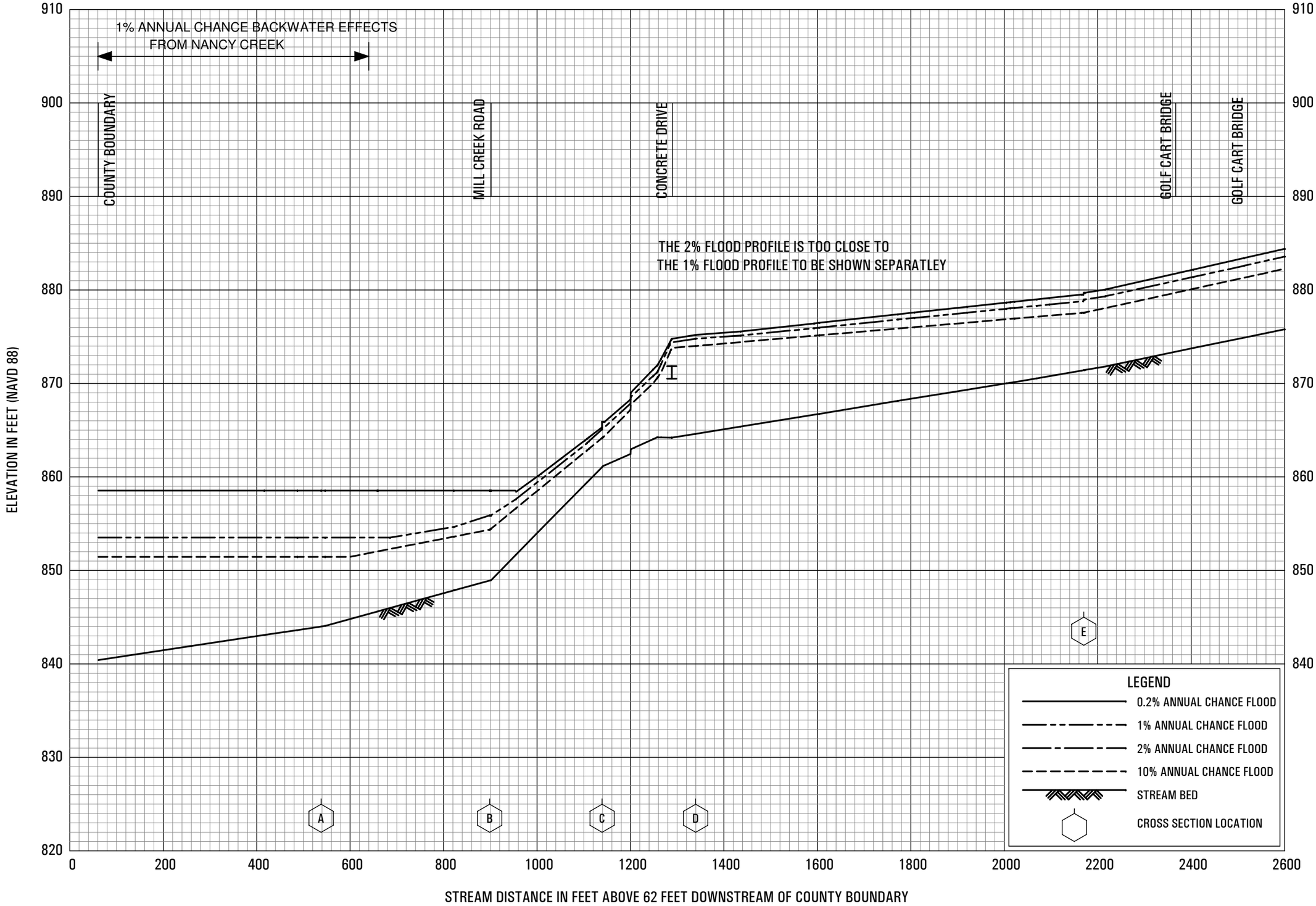

FLOOD PROFILES

NANCY CREEK TRIBUTARY D

FEDERAL EMERGENCY MANAGEMENT AGENCY

DEKALB COUNTY, GA

AND INCORPORATED AREAS

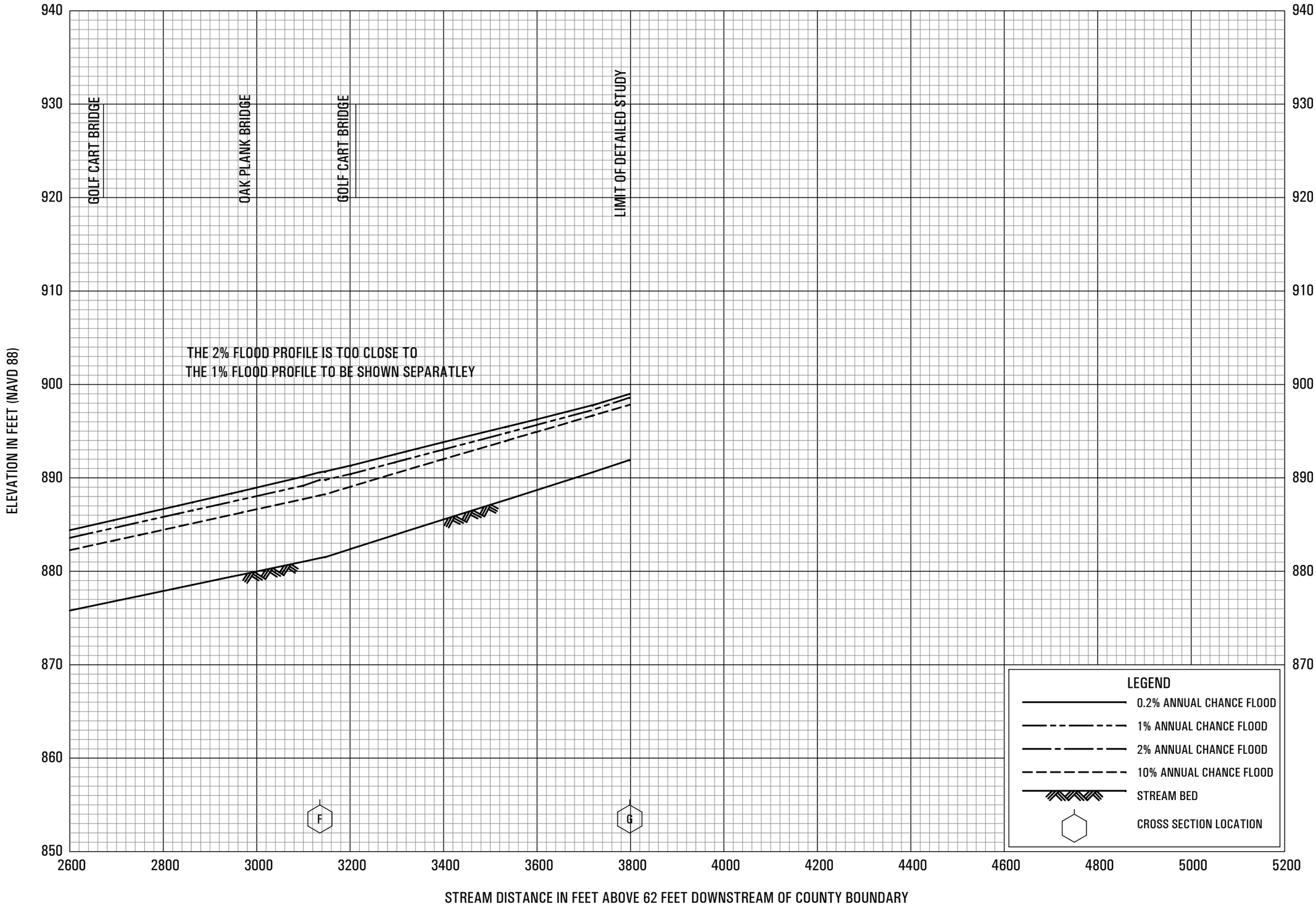

FLOOD PROFILES

NANCY CREEK TRIBUTARY D

FEDERAL EMERGENCY MANAGEMENT AGENCY

DEKALB COUNTY, GA

AND INCORPORATED AREAS

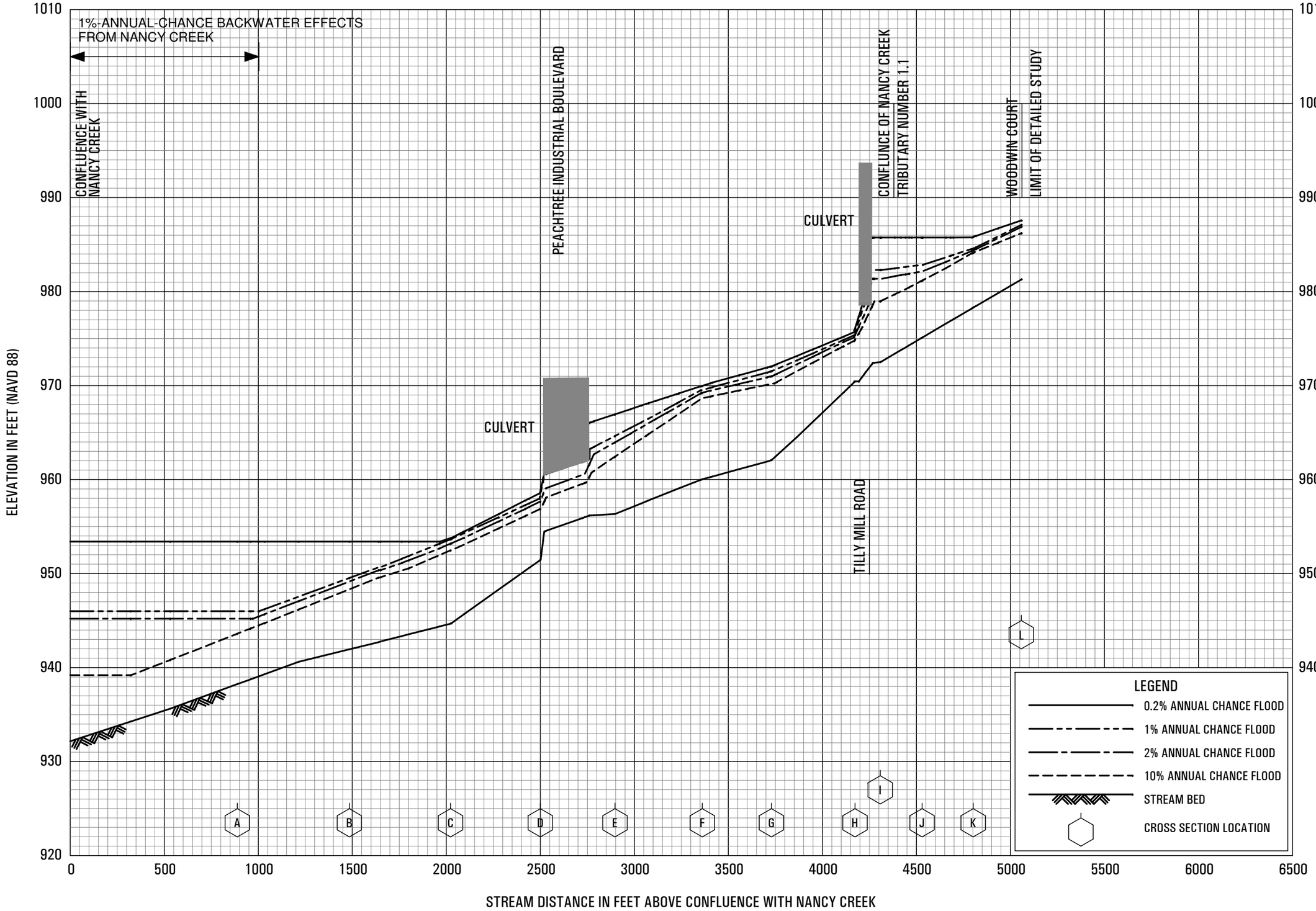

FLOOD PROFILES

NANCY CREEK TRIBUTARY NO. 1

FEDERAL EMERGENCY MANAGEMENT AGENCY

DEKALB COUNTY, GA

AND INCORPORATED AREAS

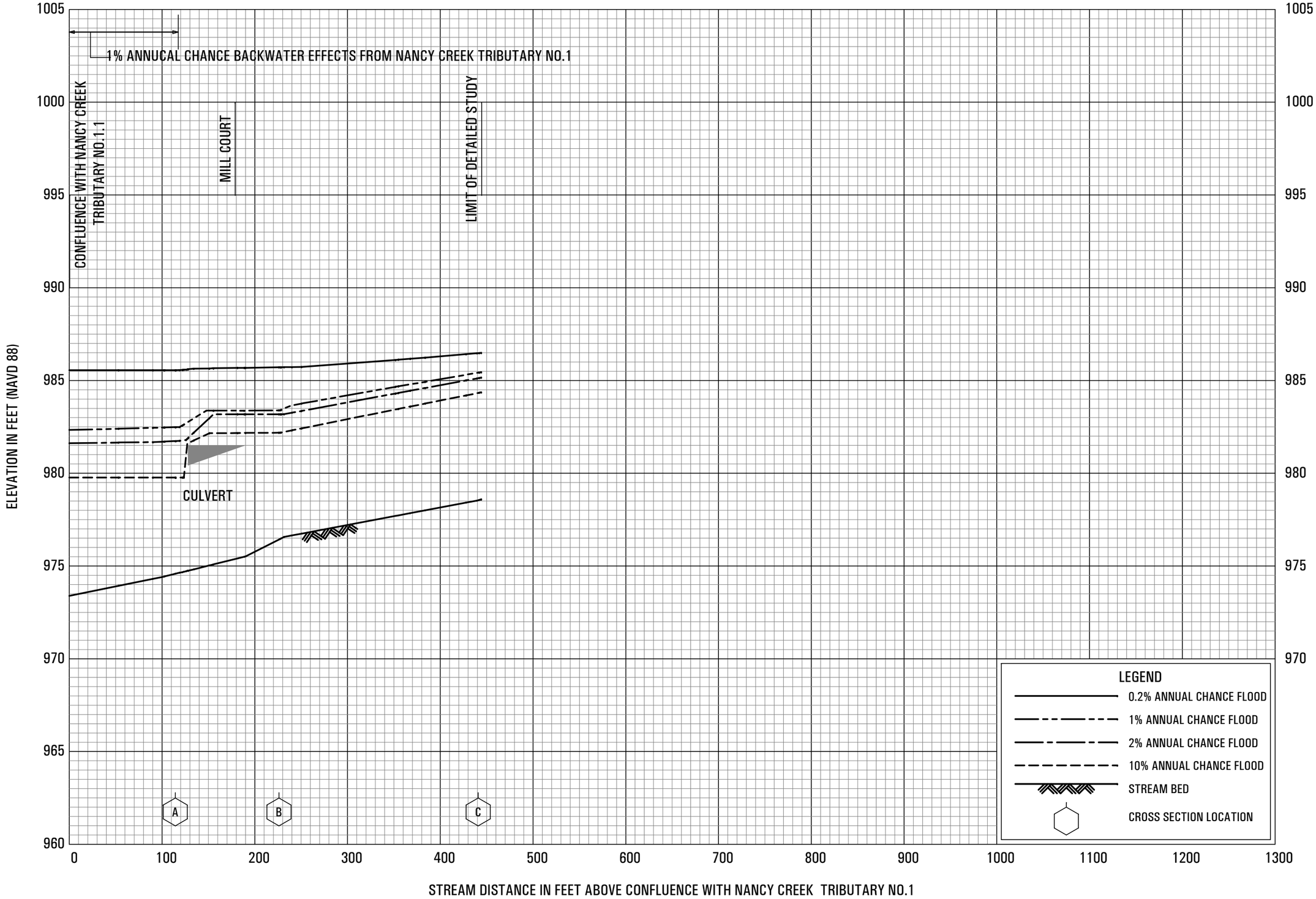

FLOOD PROFILES

NANCY CREEK TRIBUTARY NO 1.1

FEDERAL EMERGENCY MANAGEMENT AGENCY

DEKALB COUNTY, GA

AND INCORPORATED AREAS

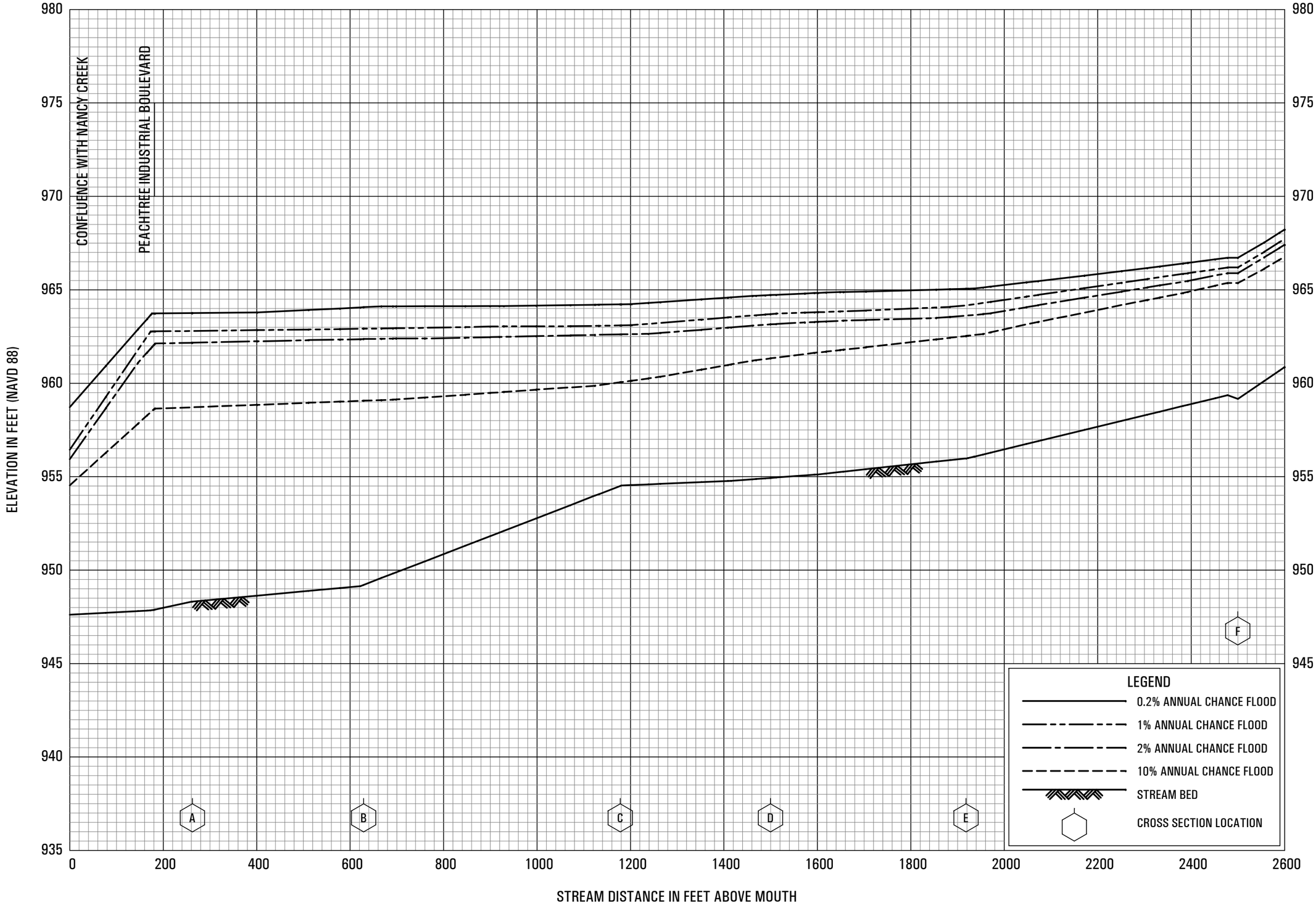

FLOOD PROFILES

NANCY CREEK TRIBUTARY NO. 2

FEDERAL EMERGENCY MANAGEMENT AGENCY

DEKALB COUNTY, GA

AND INCORPORATED AREAS

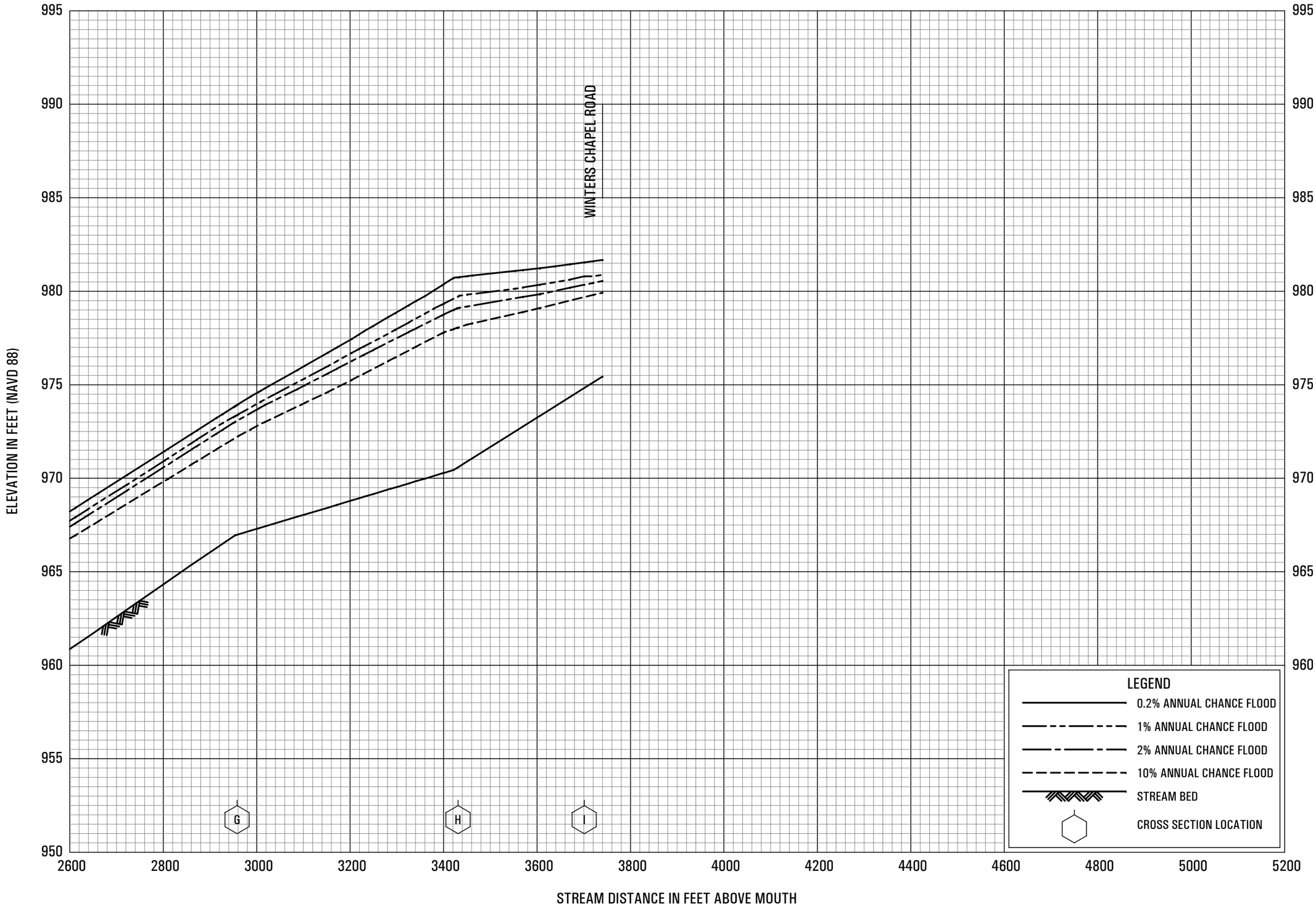

FLOOD PROFILES

NANCY CREEK TRIBUTARY NO. 2

FEDERAL EMERGENCY MANAGEMENT AGENCY

DEKALB COUNTY, GA

AND INCORPORATED AREAS

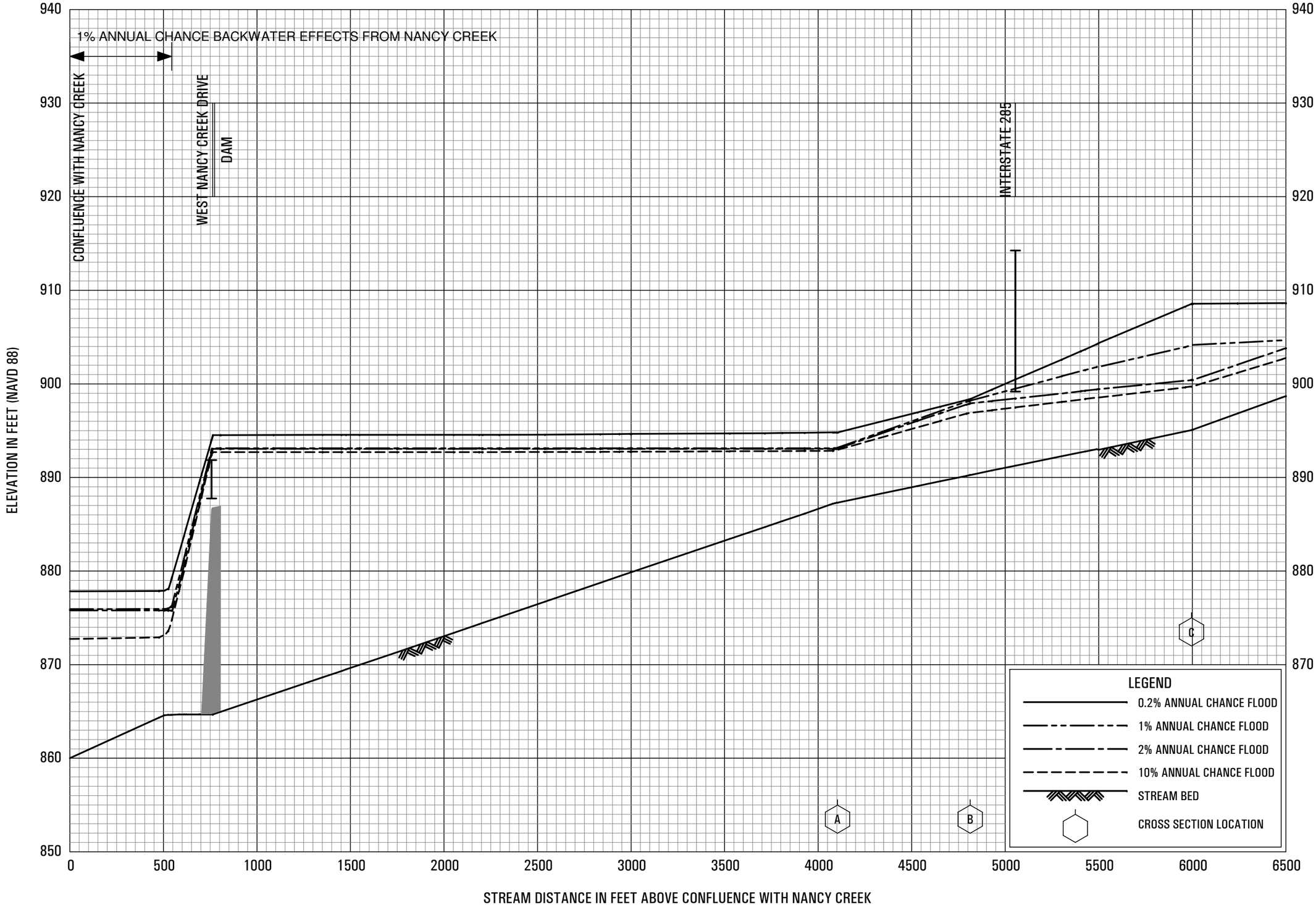

FLOOD PROFILES

NORTH FORK NANCY CREEK

FEDERAL EMERGENCY MANAGEMENT AGENCY

DEKALB COUNTY, GA

AND INCORPORATED AREAS

180P

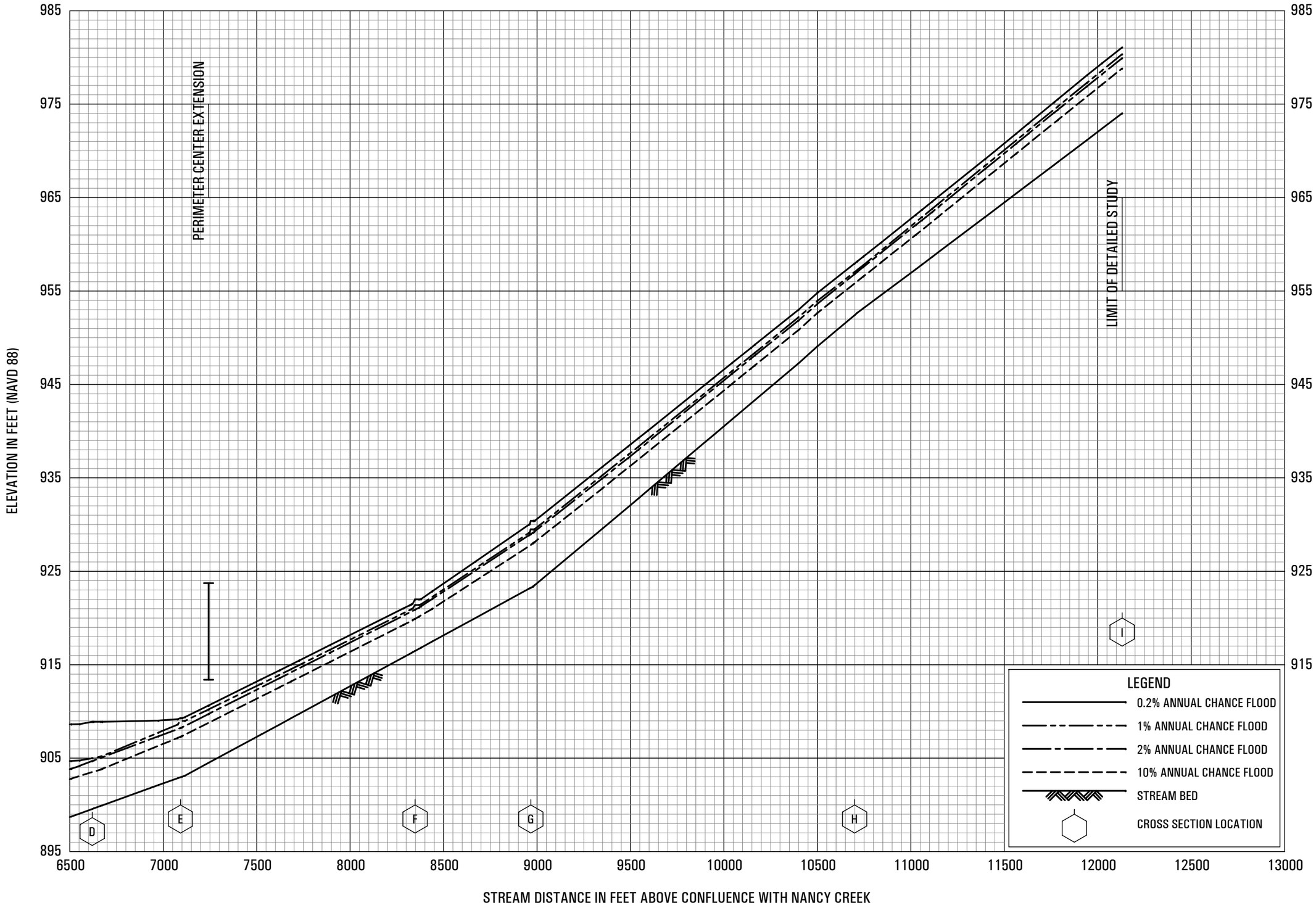

FLOOD PROFILES

NORTH FORK NANCY CREEK

FEDERAL EMERGENCY MANAGEMENT AGENCY

DEKALB COUNTY, GA

AND INCORPORATED AREAS

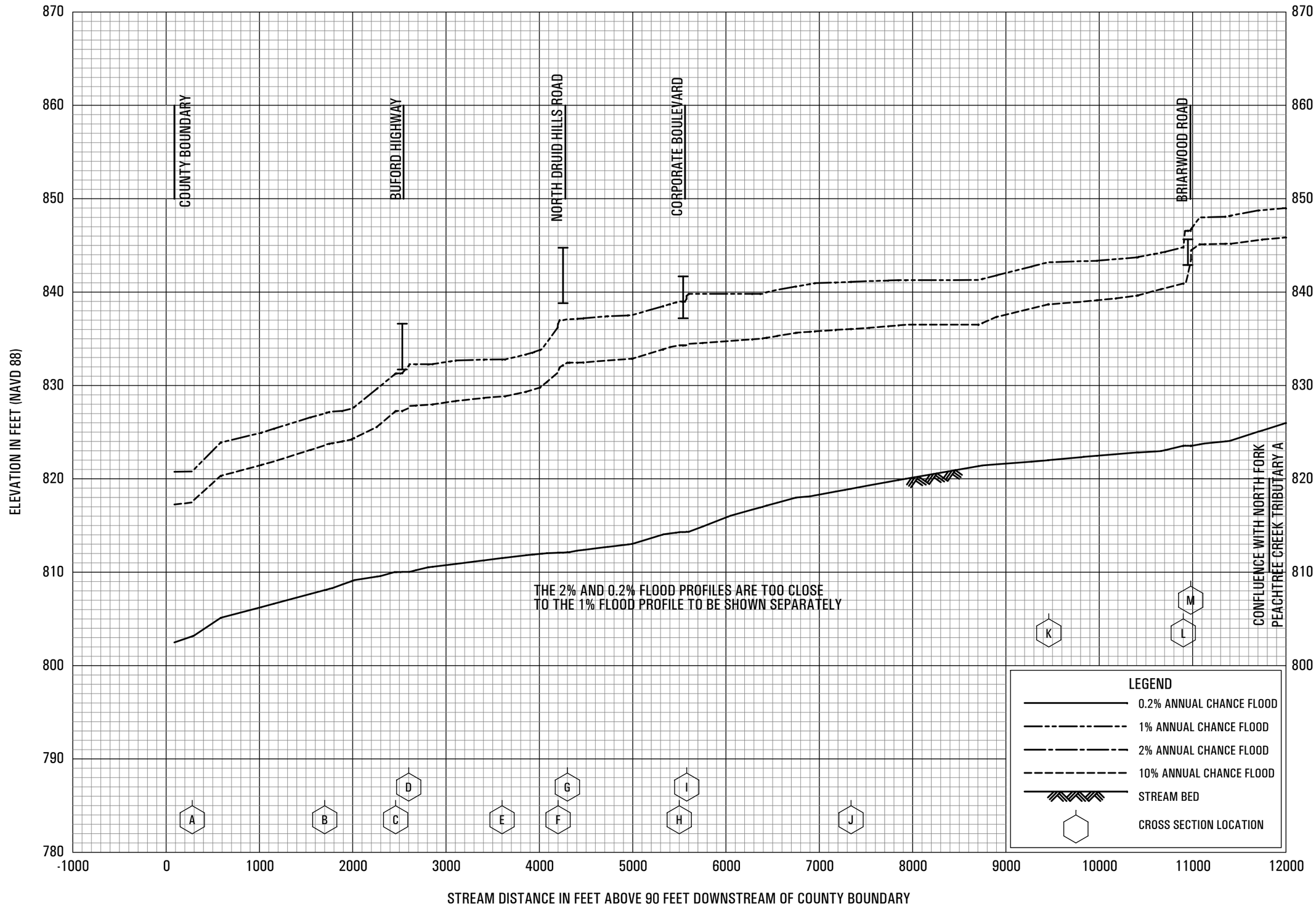

FLOOD PROFILES

NORTH FORK PEACHTREE CREEK

FEDERAL EMERGENCY MANAGEMENT AGENCY

DEKALB COUNTY, GA

AND INCORPORATED AREAS

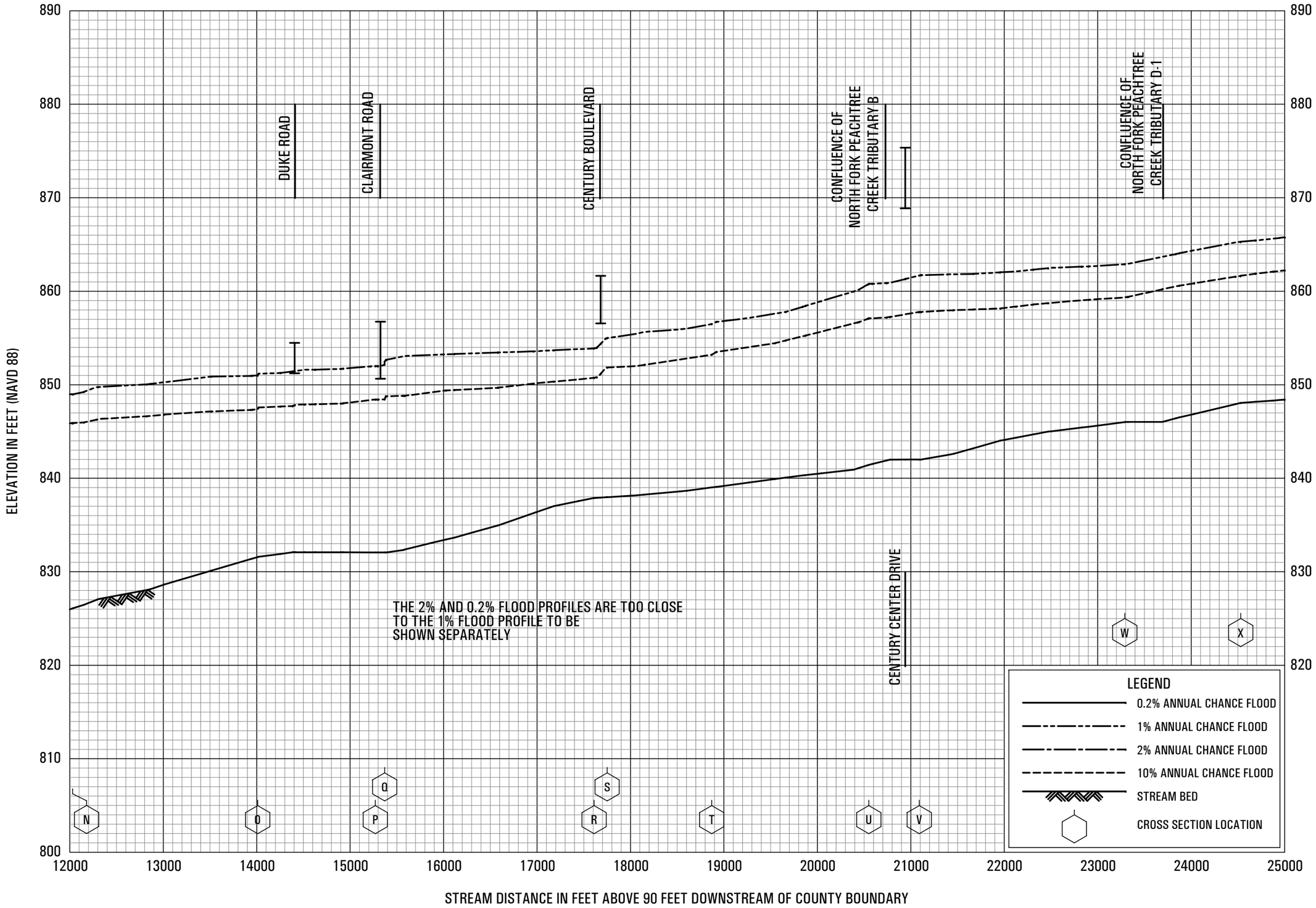

FLOOD PROFILES

NORTH FORK PEACHTREE CREEK

FEDERAL EMERGENCY MANAGEMENT AGENCY

DEKALB COUNTY, GA

AND INCORPORATED AREAS

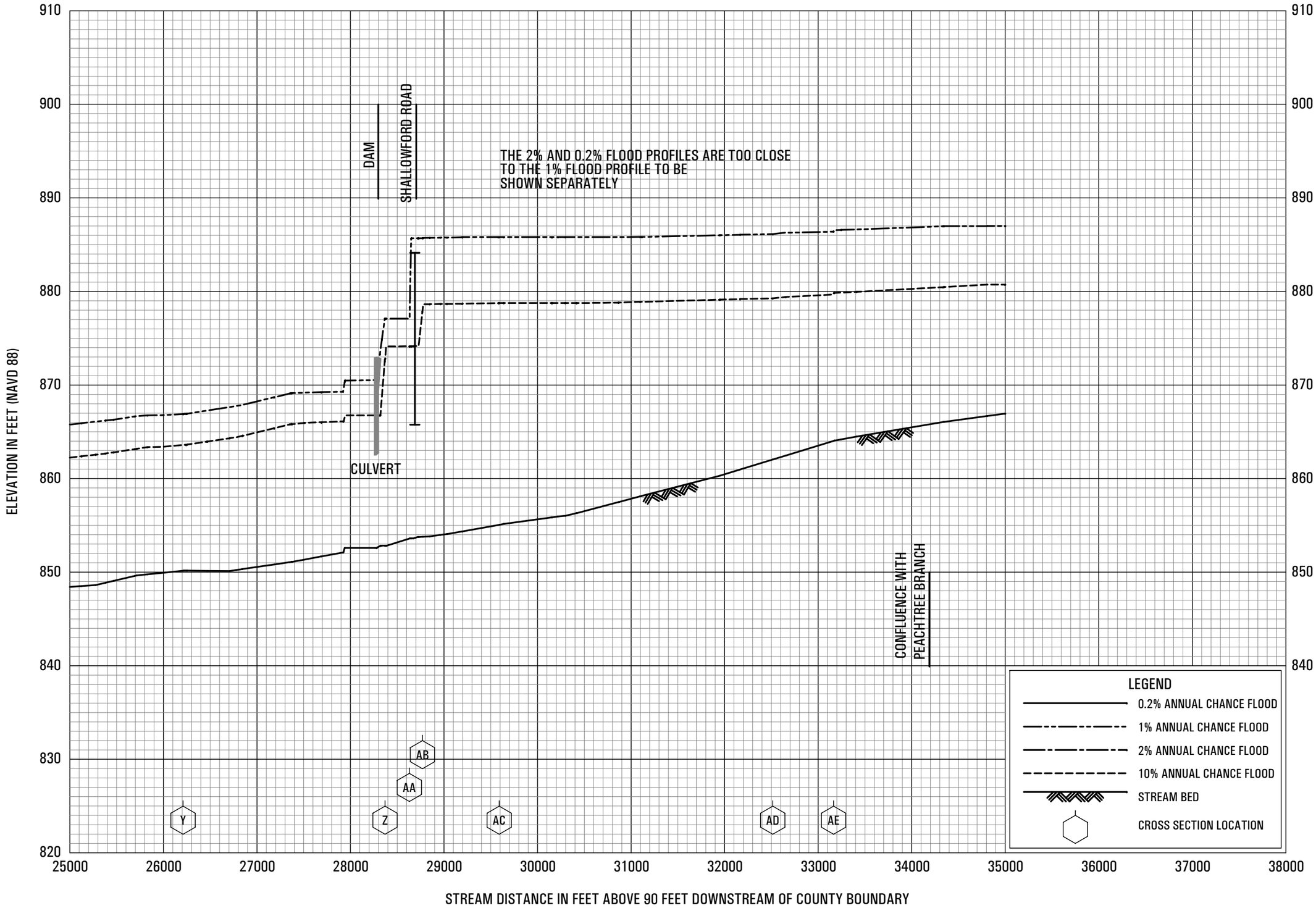

FLOOD PROFILES

NORTH FORK PEACHTREE CREEK

FEDERAL EMERGENCY MANAGEMENT AGENCY

DEKALB COUNTY, GA

AND INCORPORATED AREAS

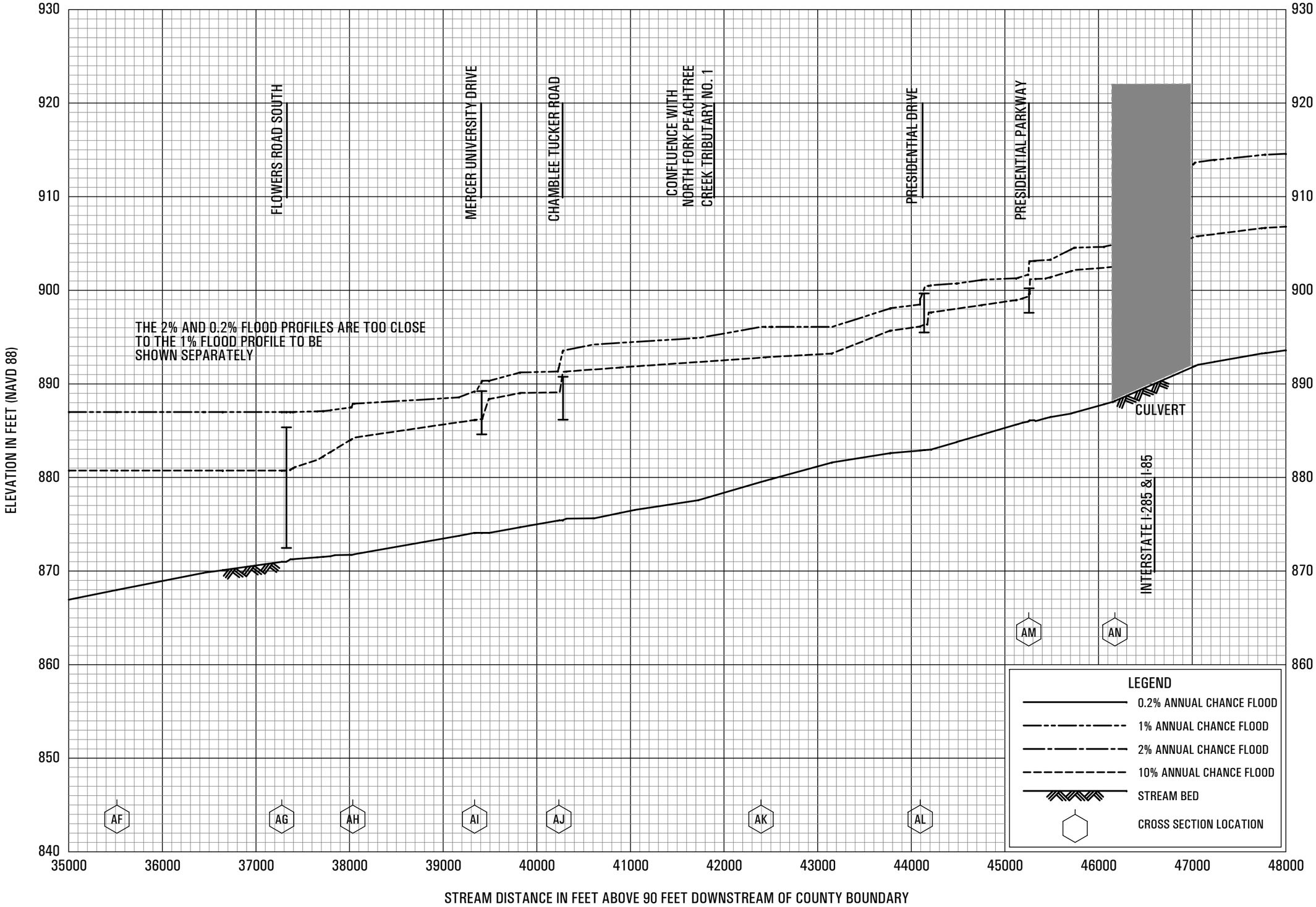

FLOOD PROFILES

NORTH FORK PEACHTREE CREEK

FEDERAL EMERGENCY MANAGEMENT AGENCY

DEKALB COUNTY, GA

AND INCORPORATED AREAS

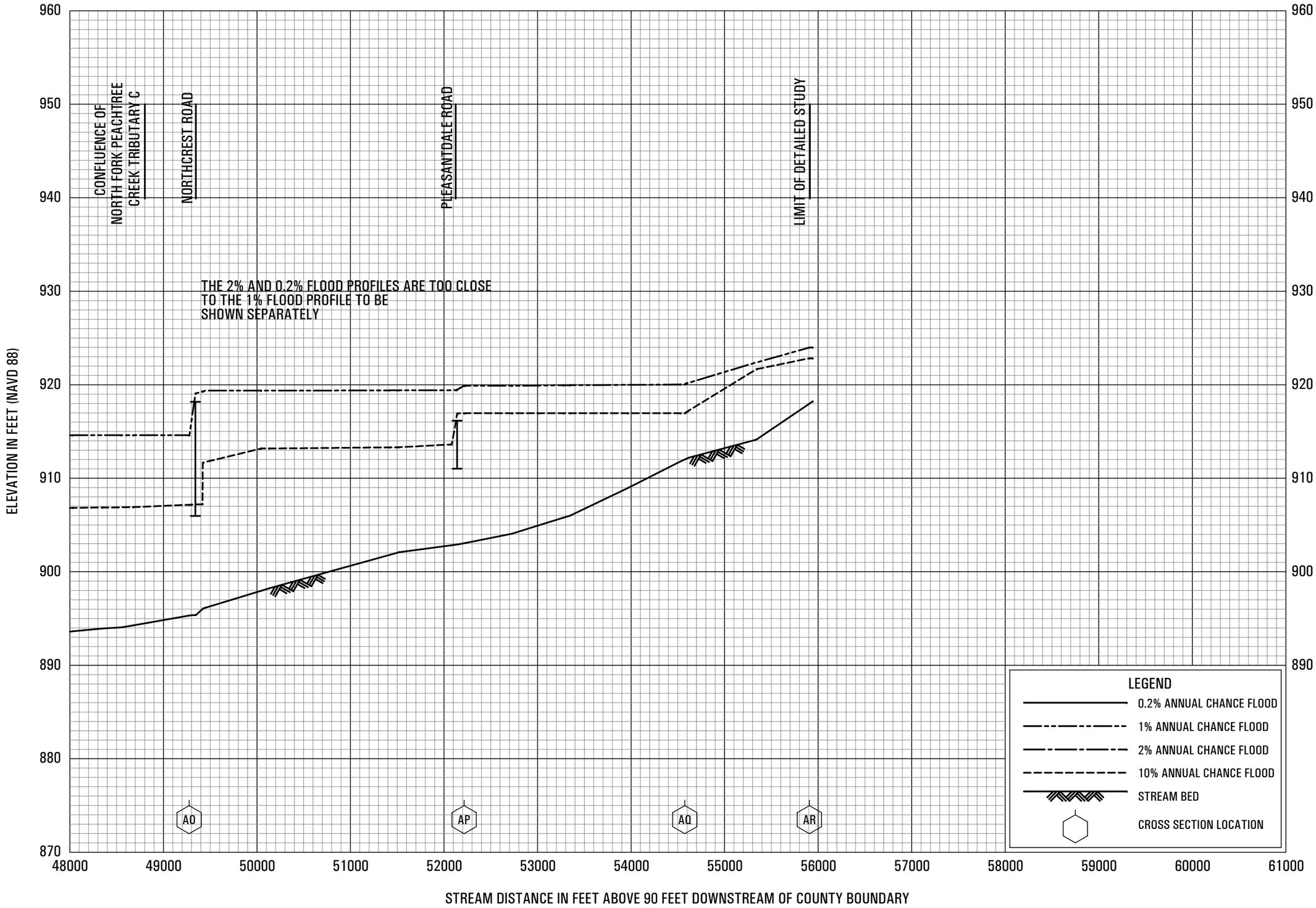

FLOOD PROFILES

NORTH FORK PEACHTREE CREEK

FEDERAL EMERGENCY MANAGEMENT AGENCY

DEKALB COUNTY, GA

AND INCORPORATED AREAS

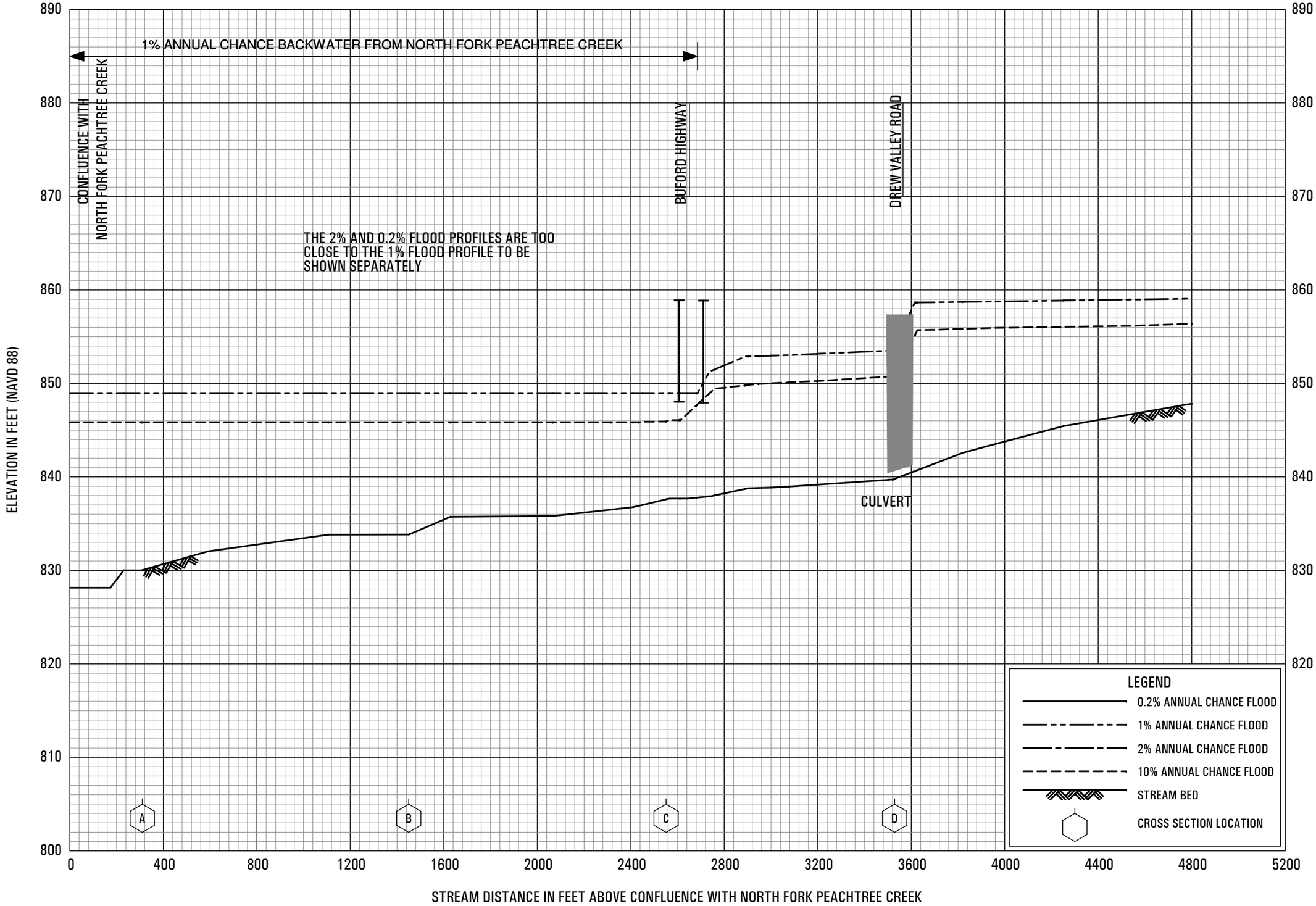

FLOOD PROFILES

NORTH FORK PEACHTREE CREEK TRIBUTARY A

FEDERAL EMERGENCY MANAGEMENT AGENCY

DEKALB COUNTY, GA

AND INCORPRATED AREAS

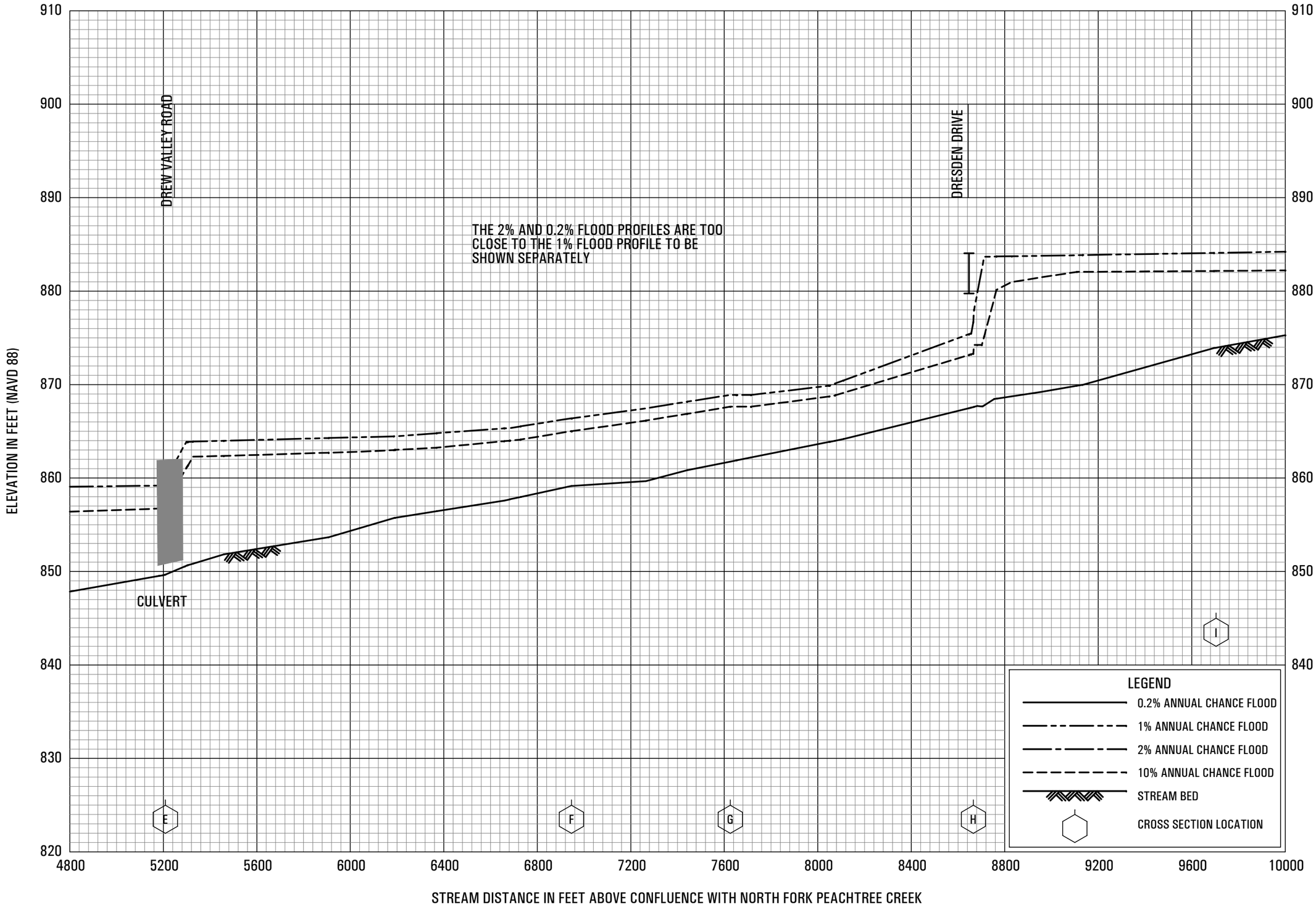

FLOOD PROFILES

NORTH FORK PEACHTREE CREEK TRIBUTARY A

FEDERAL EMERGENCY MANAGEMENT AGENCY

DEKALB COUNTY, GA

AND INCORPRATED AREAS

188P

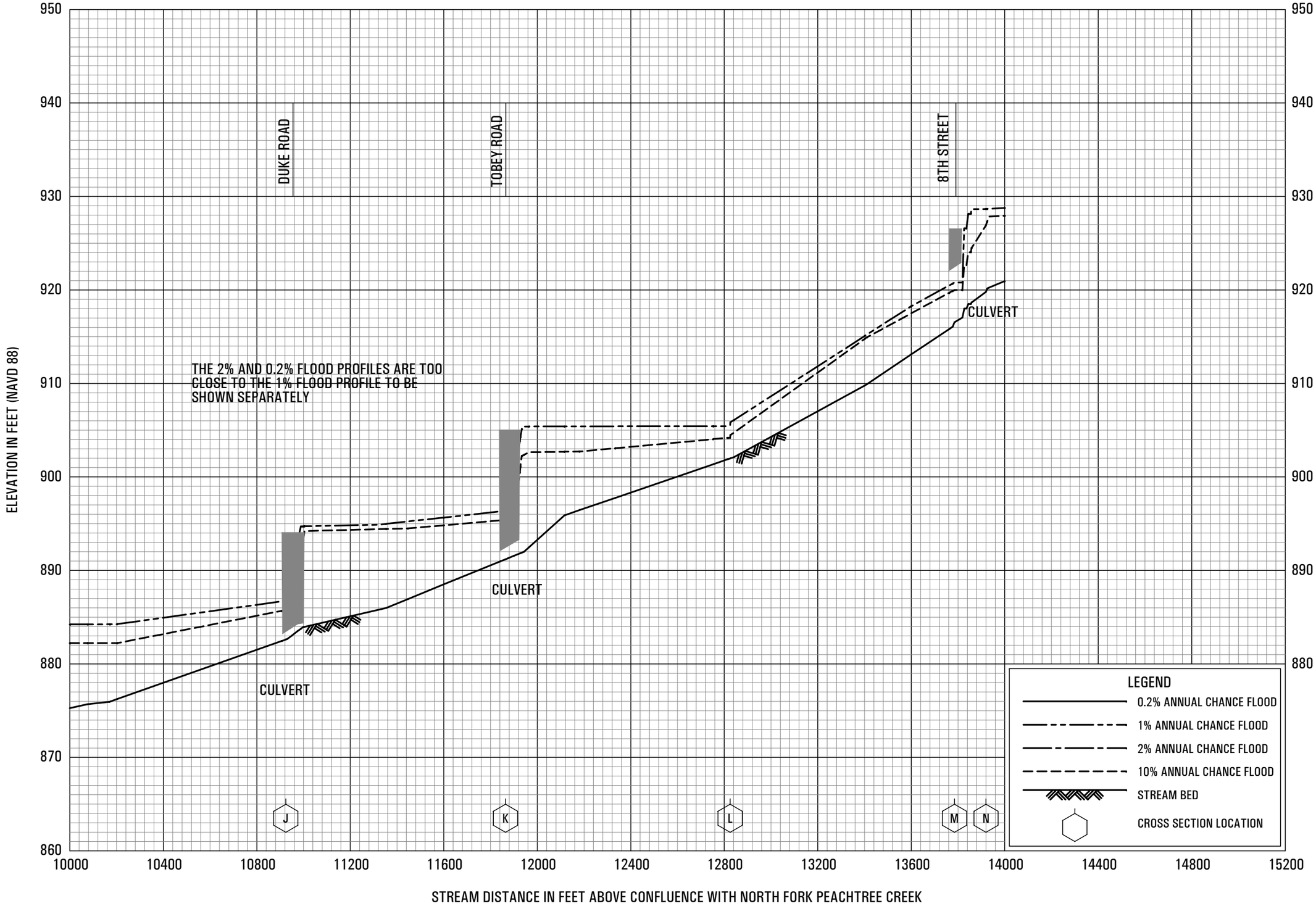

FLOOD PROFILES

NORTH FORK PEACHTREE CREEK TRIBUTARY A

FEDERAL EMERGENCY MANAGEMENT AGENCY

DEKALB COUNTY, GA

AND INCORPRATED AREAS

189P

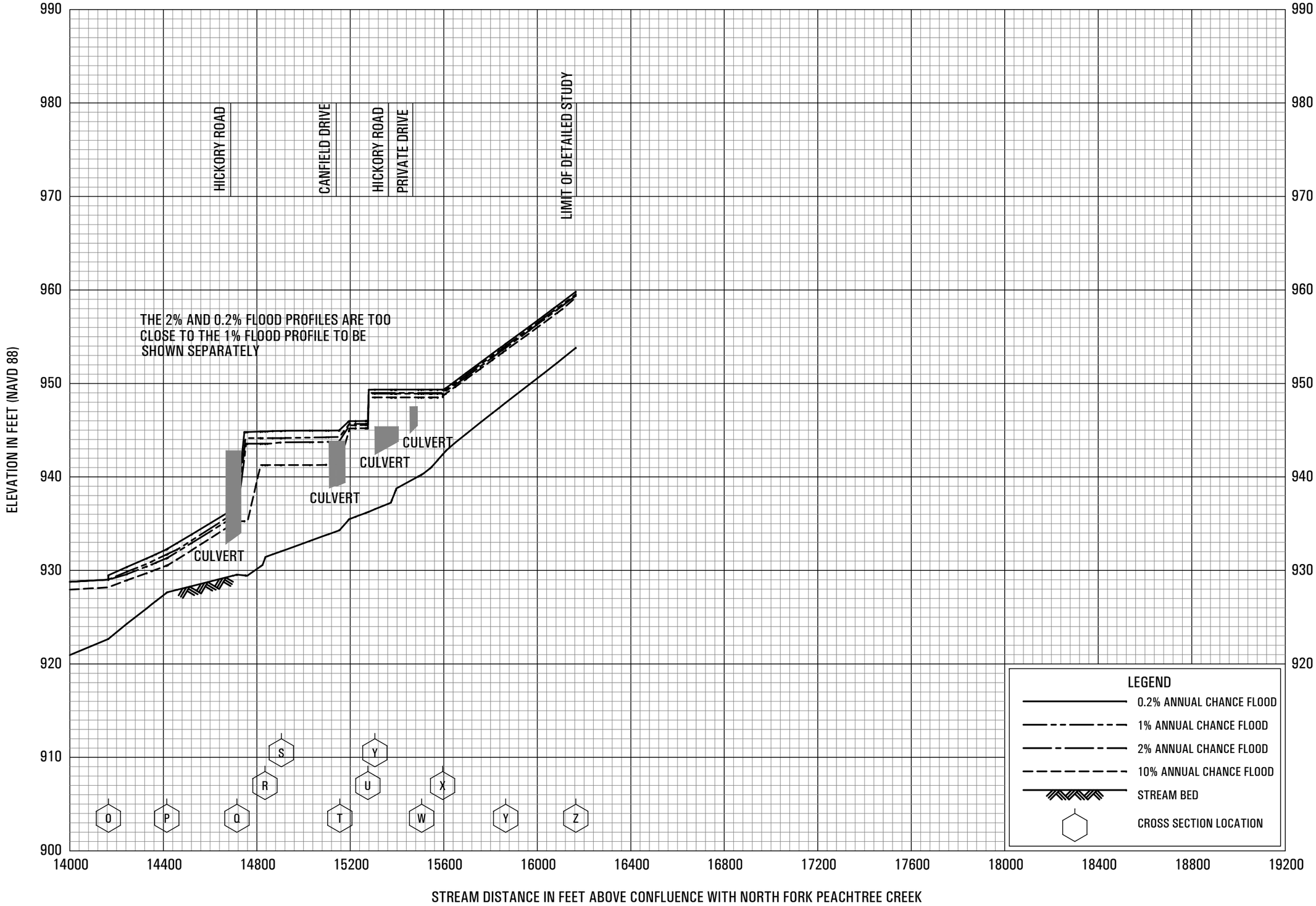

FLOOD PROFILES

NORTH FORK PEACHTREE CREEK TRIBUTARY A

FEDERAL EMERGENCY MANAGEMENT AGENCY

DEKALB COUNTY, GA

AND INCORPRATED AREAS

190P

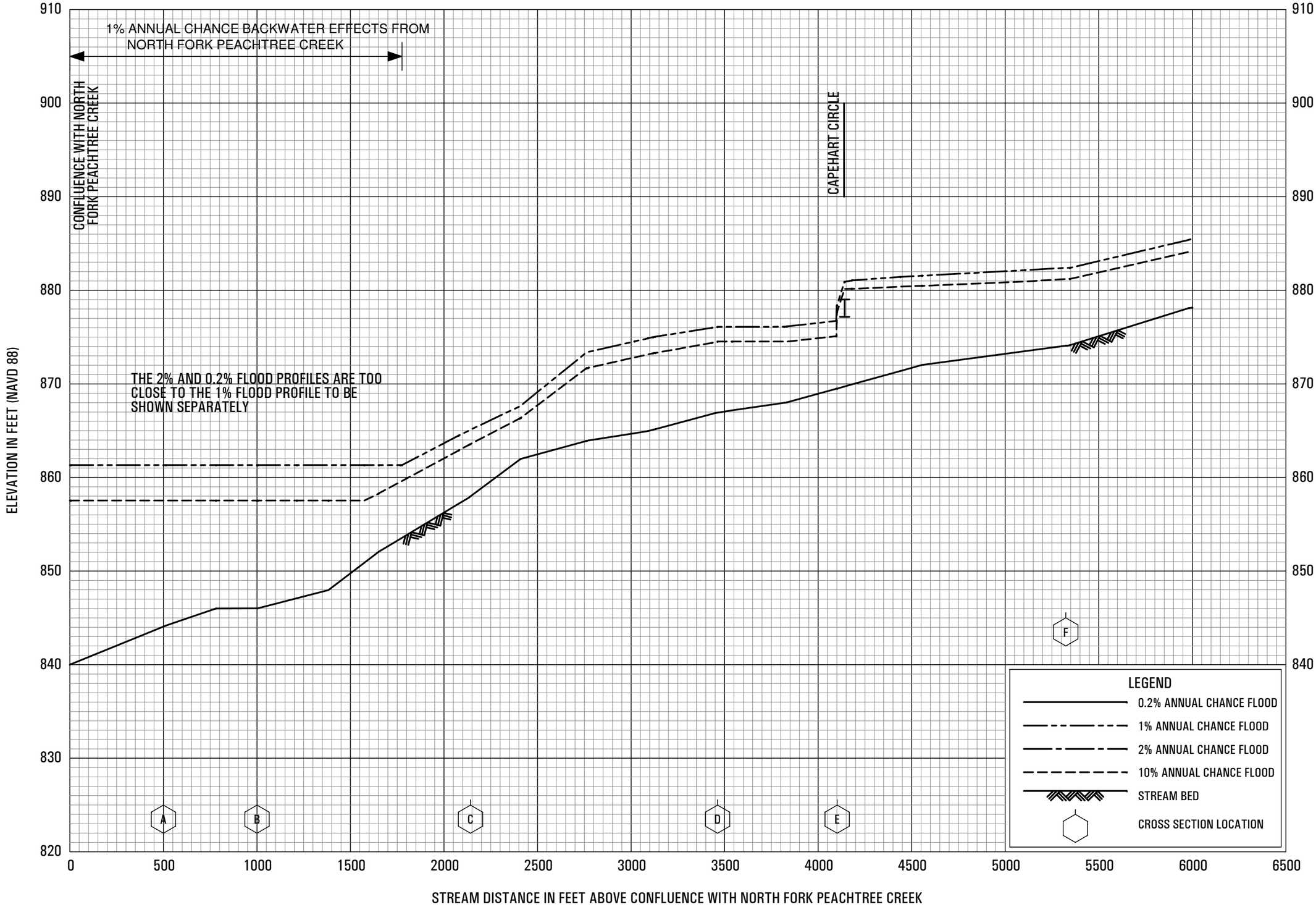

FLOOD PROFILES

NORTH FORK PEACHTREE CREEK TRIBUTARY B

FEDERAL EMERGENCY MANAGEMENT AGENCY

DEKALB COUNTY, GA

AND INCORPORATED AREAS

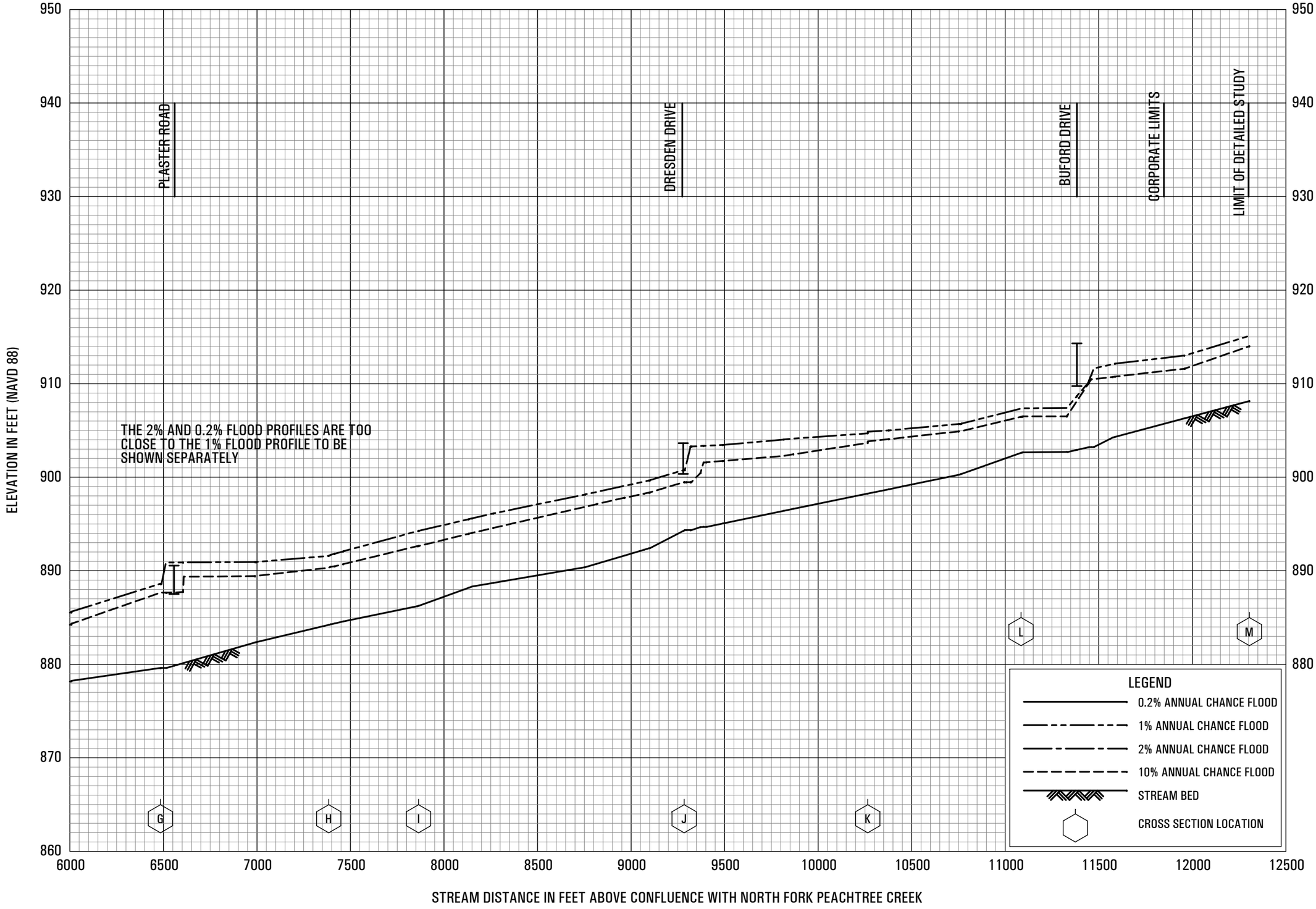

FLOOD PROFILES

NORTH FORK PEACHTREE CREEK TRIBUTARY B

FEDERAL EMERGENCY MANAGEMENT AGENCY

DEKALB COUNTY, GA

AND INCORPORATED AREAS

192P

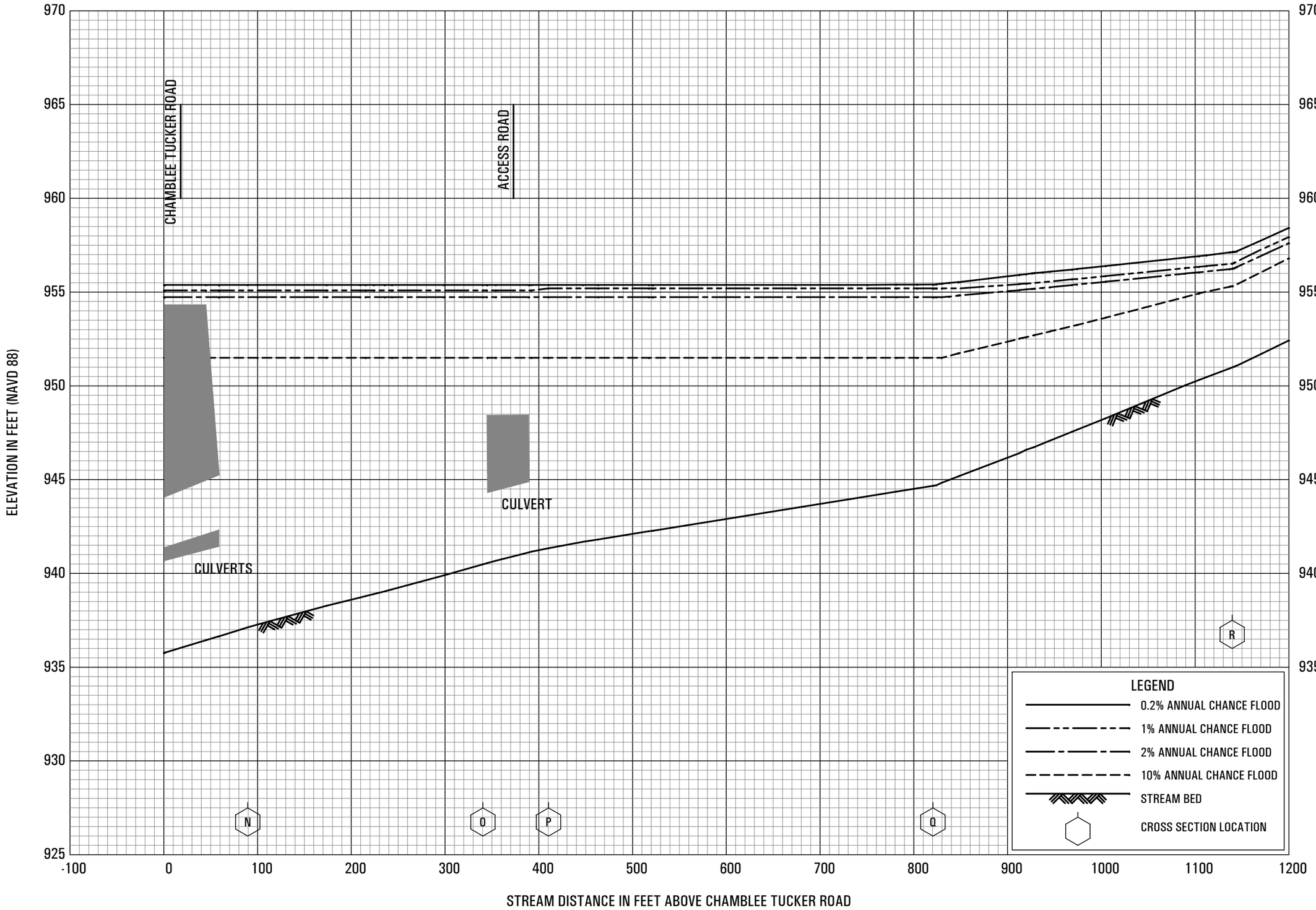

FLOOD PROFILES

NORTH FORK PEACHTREE CREEK TRIBUTARY B

FEDERAL EMERGENCY MANAGEMENT AGENCY

DEKALB COUNTY, GA

AND INCORPORATED AREAS

193P

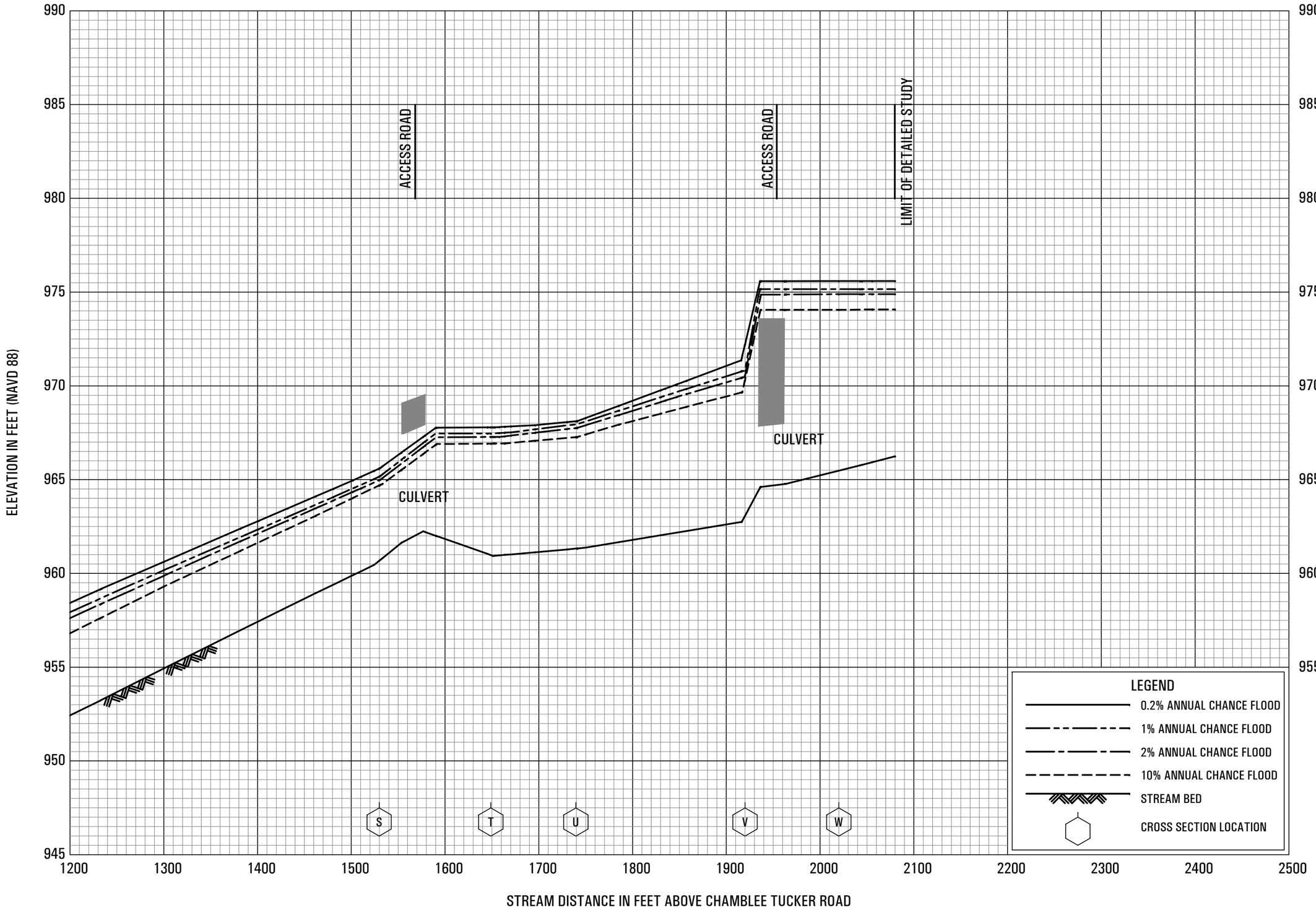

FLOOD PROFILES

NORTH FORK PEACHTREE CREEK TRIBUTARY B

FEDERAL EMERGENCY MANAGEMENT AGENCY

DEKALB COUNTY, GA

AND INCORPORATED AREAS

194P

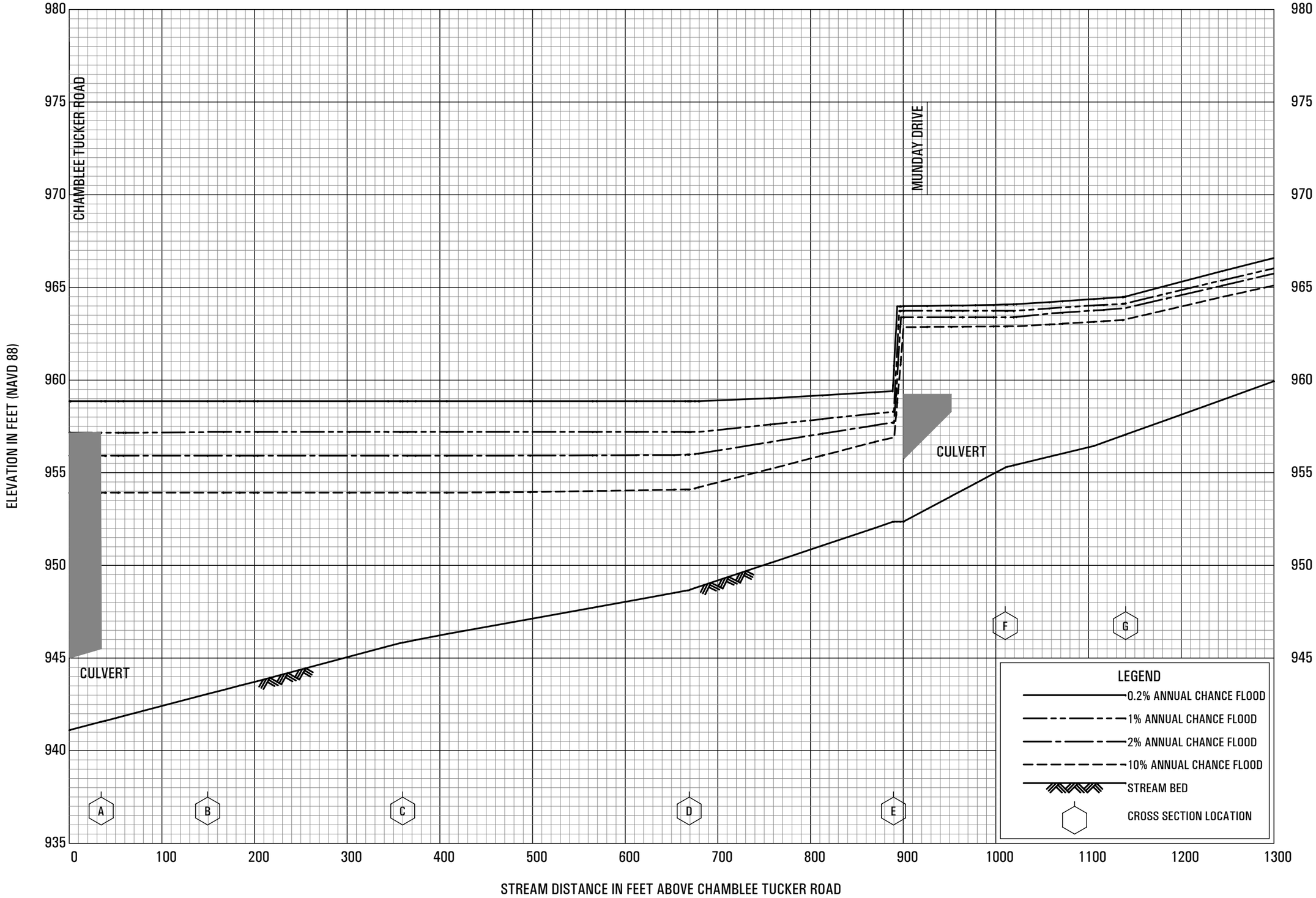

FLOOD PROFILES

NORTH FORK PEACHTREE CREEK TRIBUTARY B-1

FEDERAL EMERGENCY MANAGEMENT AGENCY

DEKALB COUNTY, GA

AND INCORPORATED AREAS

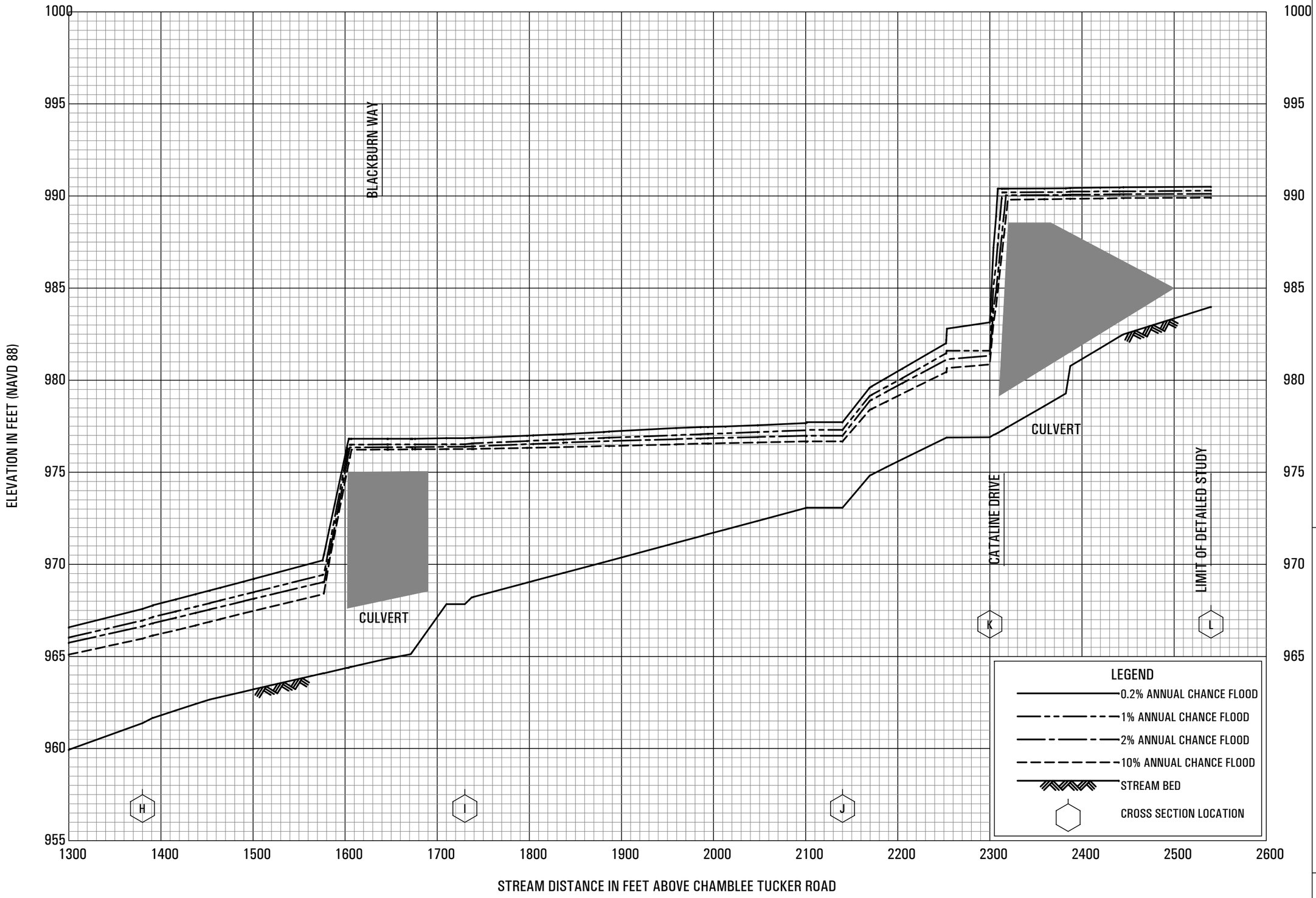

FLOOD PROFILES

NORTH FORK PEACHTREE CREEK TRIBUTARY B-1

FEDERAL EMERGENCY MANAGEMENT AGENCY

DEKALB COUNTY, GA

AND INCORPORATED AREAS

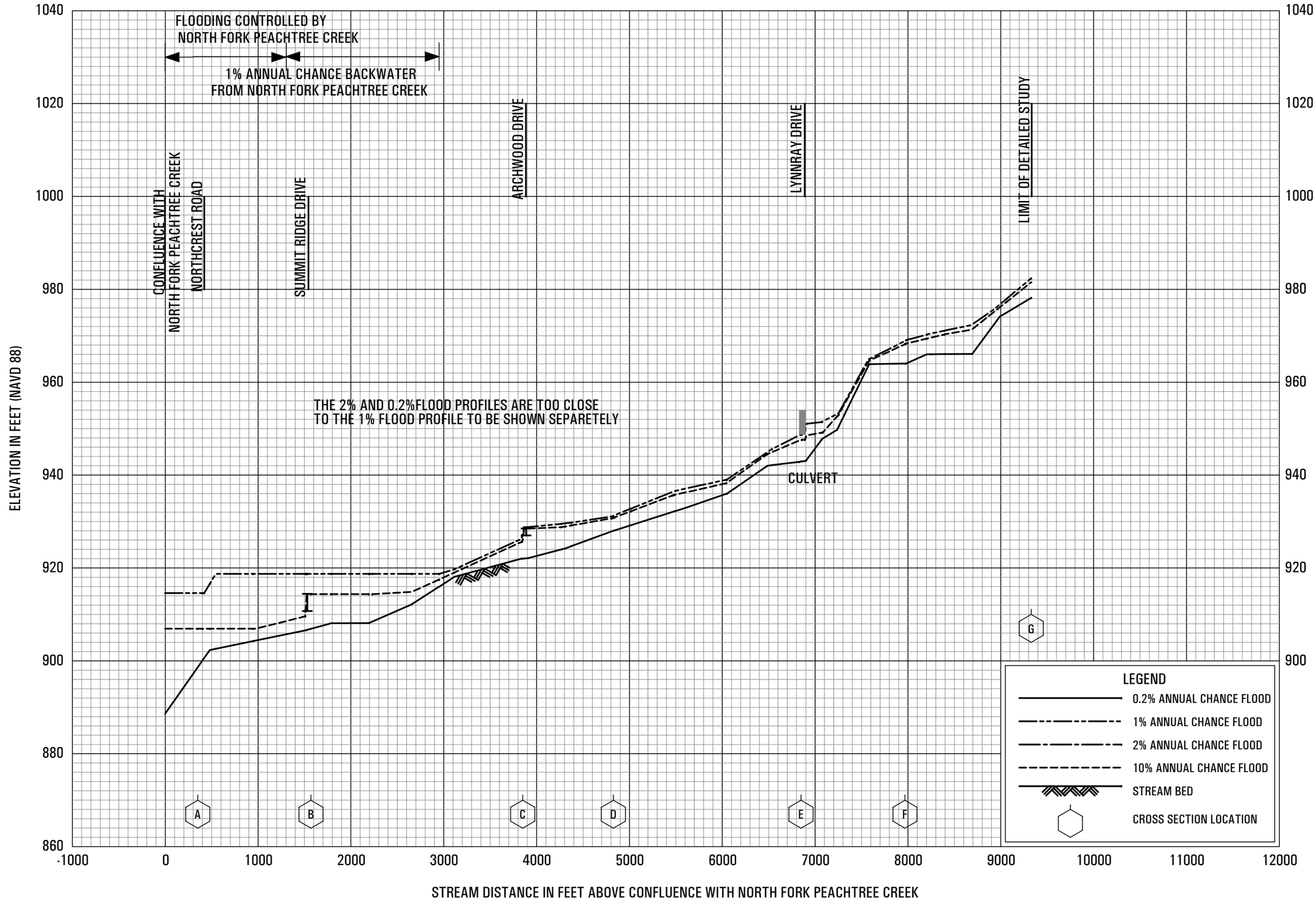

FLOOD PROFILES

NORTH FORK PEACHTREE CREEK TRIBUTARY C

FEDERAL EMERGENCY MANAGEMENT AGENCY

DEKALB COUNTY, GA

AND INCORPORATED AREAS

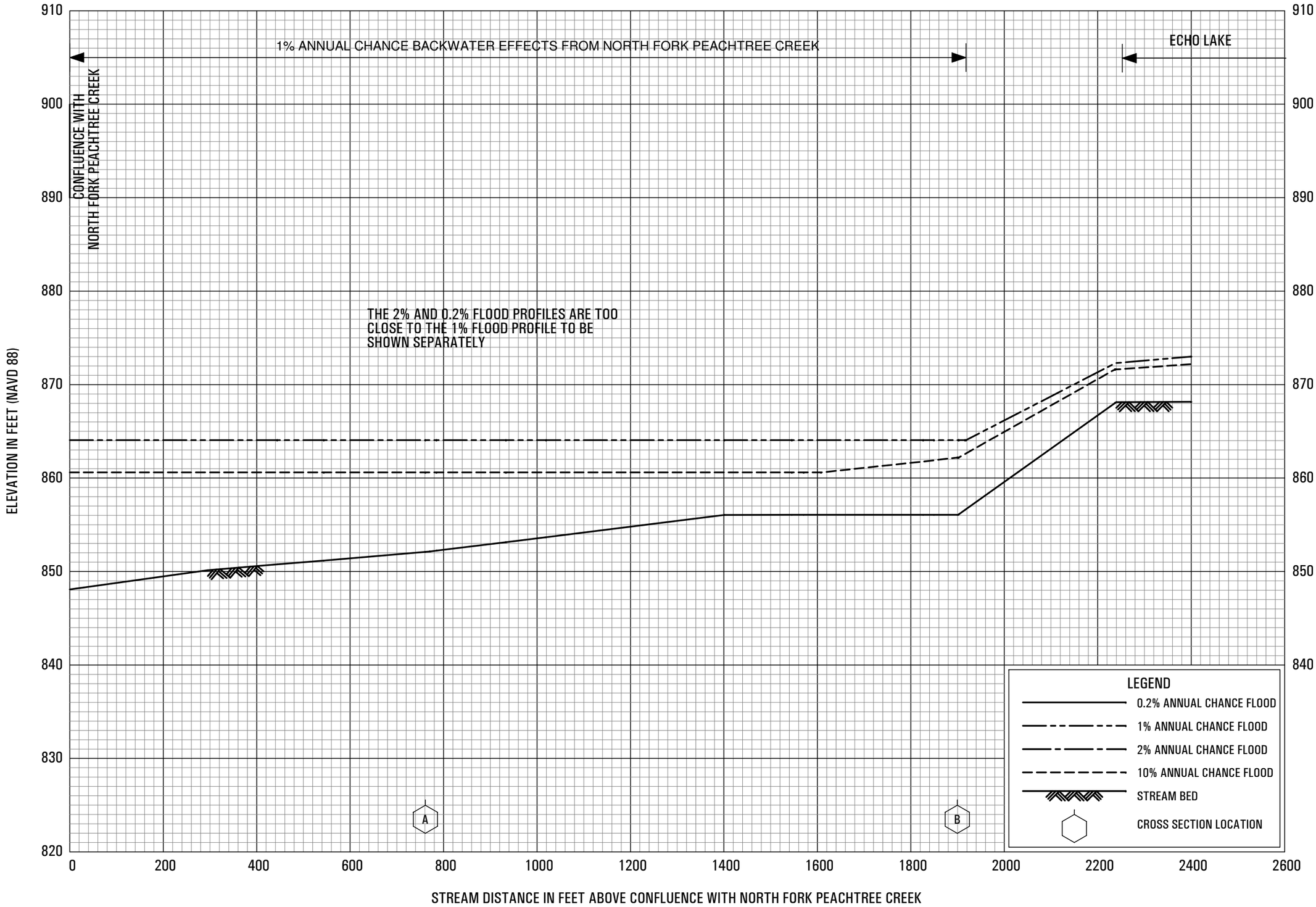

FLOOD PROFILES

NORTH FORK PEACHTREE CREEK TRIBUTARY D-1

FEDERAL EMERGENCY MANAGEMENT AGENCY

DEKALB COUNTY, GA

AND INCORPORATED AREAS

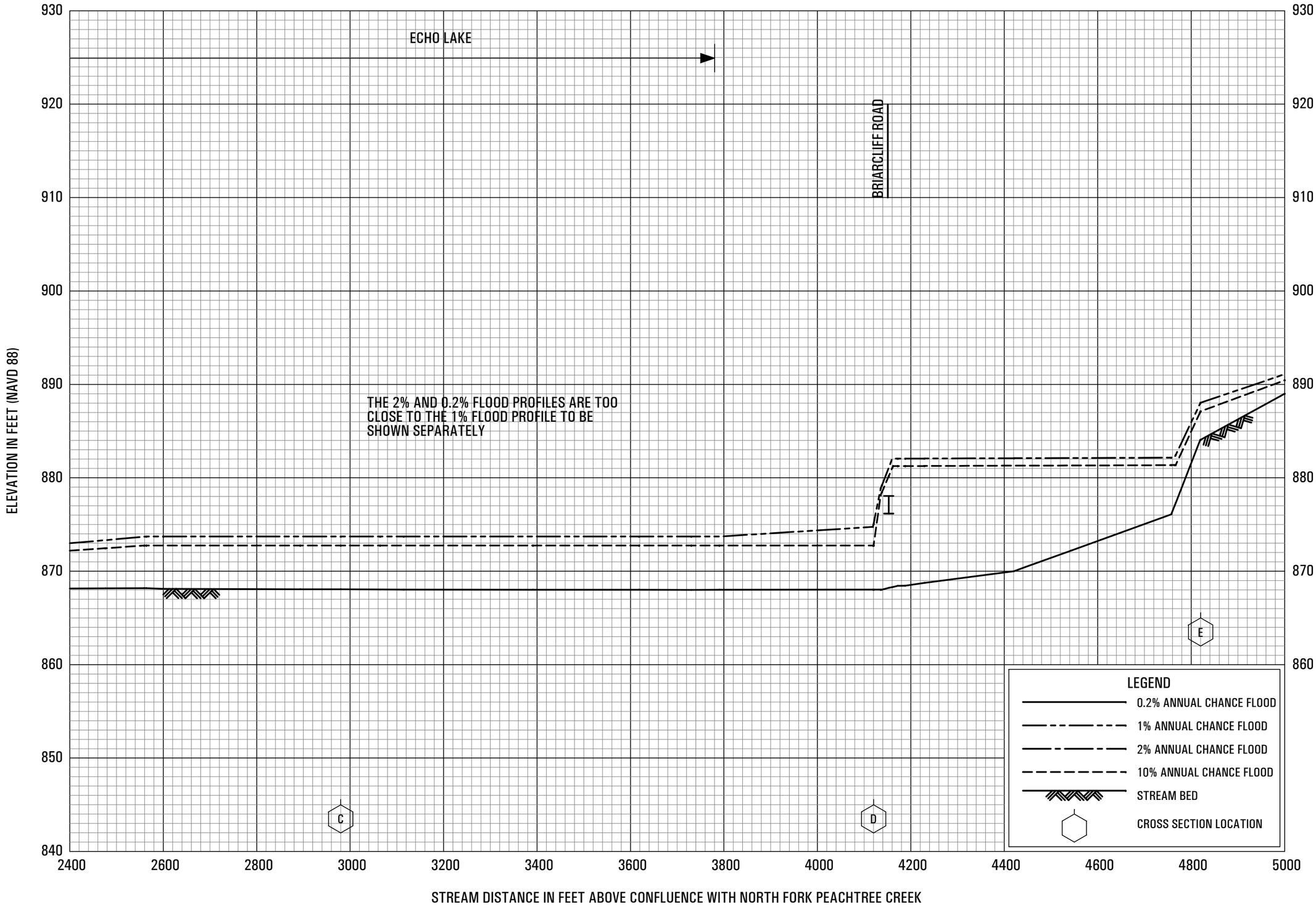

FLOOD PROFILES

NORTH FORK PEACHTREE CREEK TRIBUTARY D-1

FEDERAL EMERGENCY MANAGEMENT AGENCY

DEKALB COUNTY, GA

AND INCORPORATED AREAS

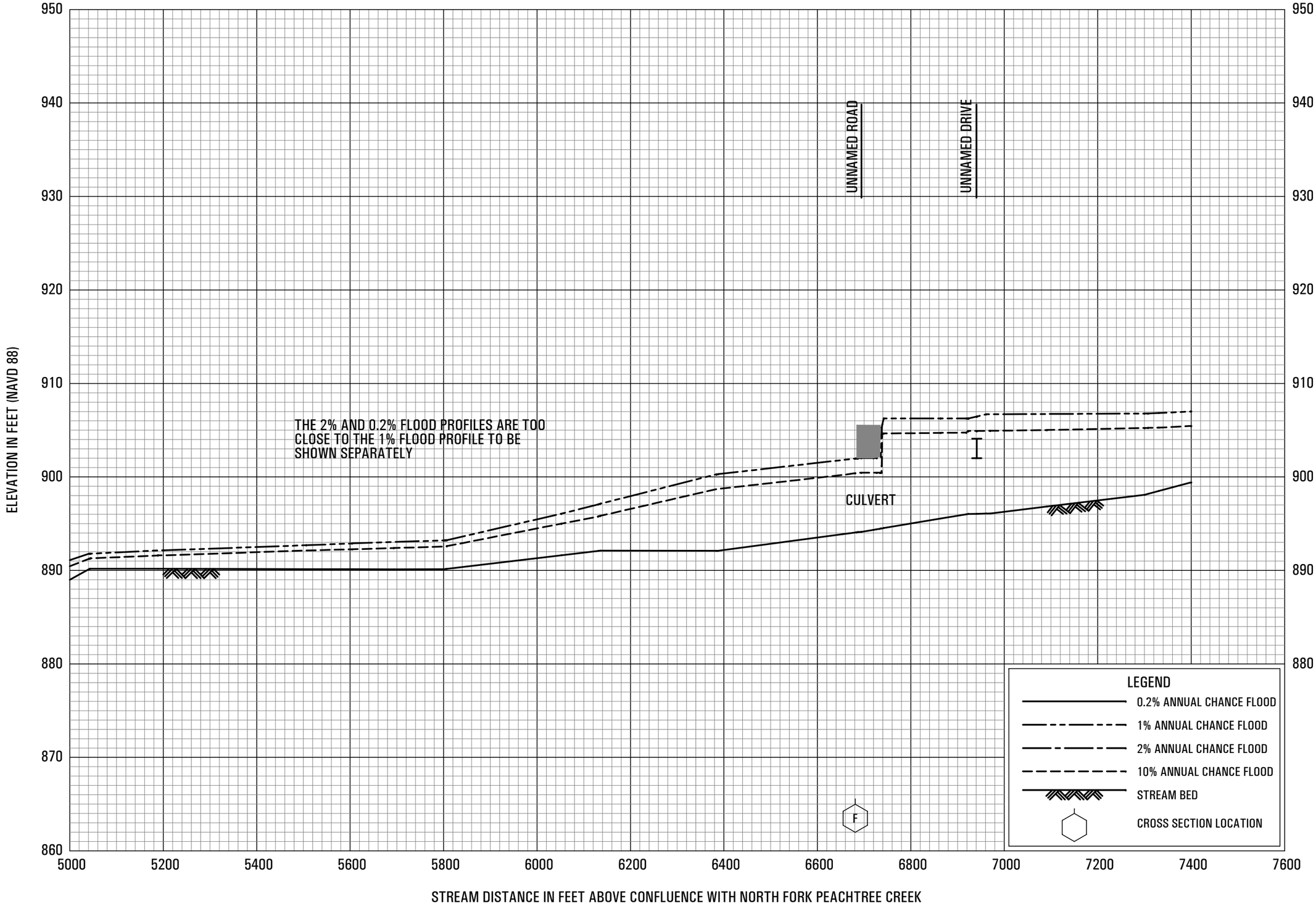

FLOOD PROFILES

NORTH FORK PEACHTREE CREEK TRIBUTARY D-1

FEDERAL EMERGENCY MANAGEMENT AGENCY

DEKALB COUNTY, GA

AND INCORPORATED AREAS

200P

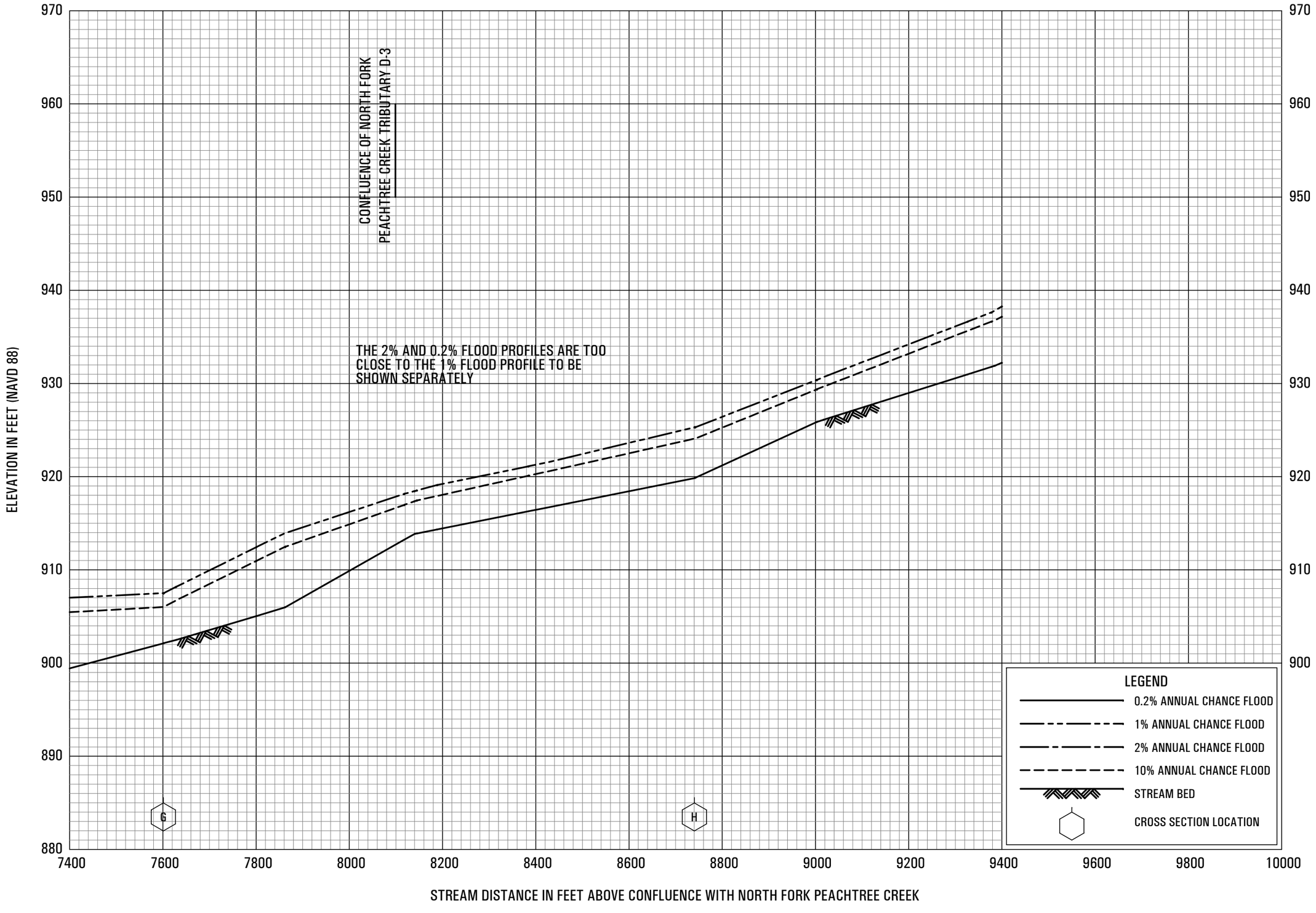

FLOOD PROFILES

NORTH FORK PEACHTREE CREEK TRIBUTARY D-1

FEDERAL EMERGENCY MANAGEMENT AGENCY

DEKALB COUNTY, GA

AND INCORPORATED AREAS

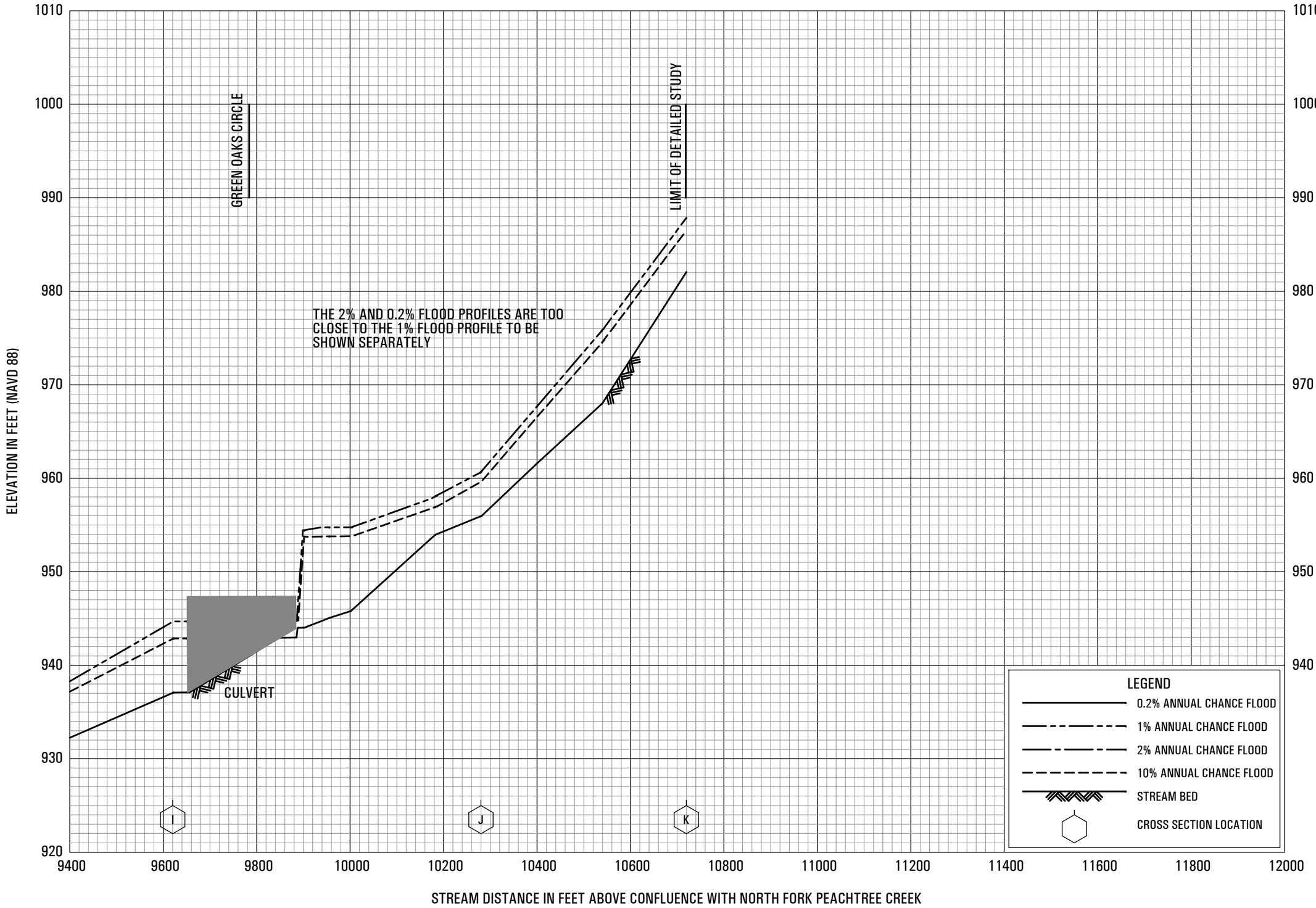

FLOOD PROFILES

NORTH FORK PEACHTREE CREEK TRIBUTARY D-1

FEDERAL EMERGENCY MANAGEMENT AGENCY

DEKALB COUNTY, GA

AND INCORPORATED AREAS

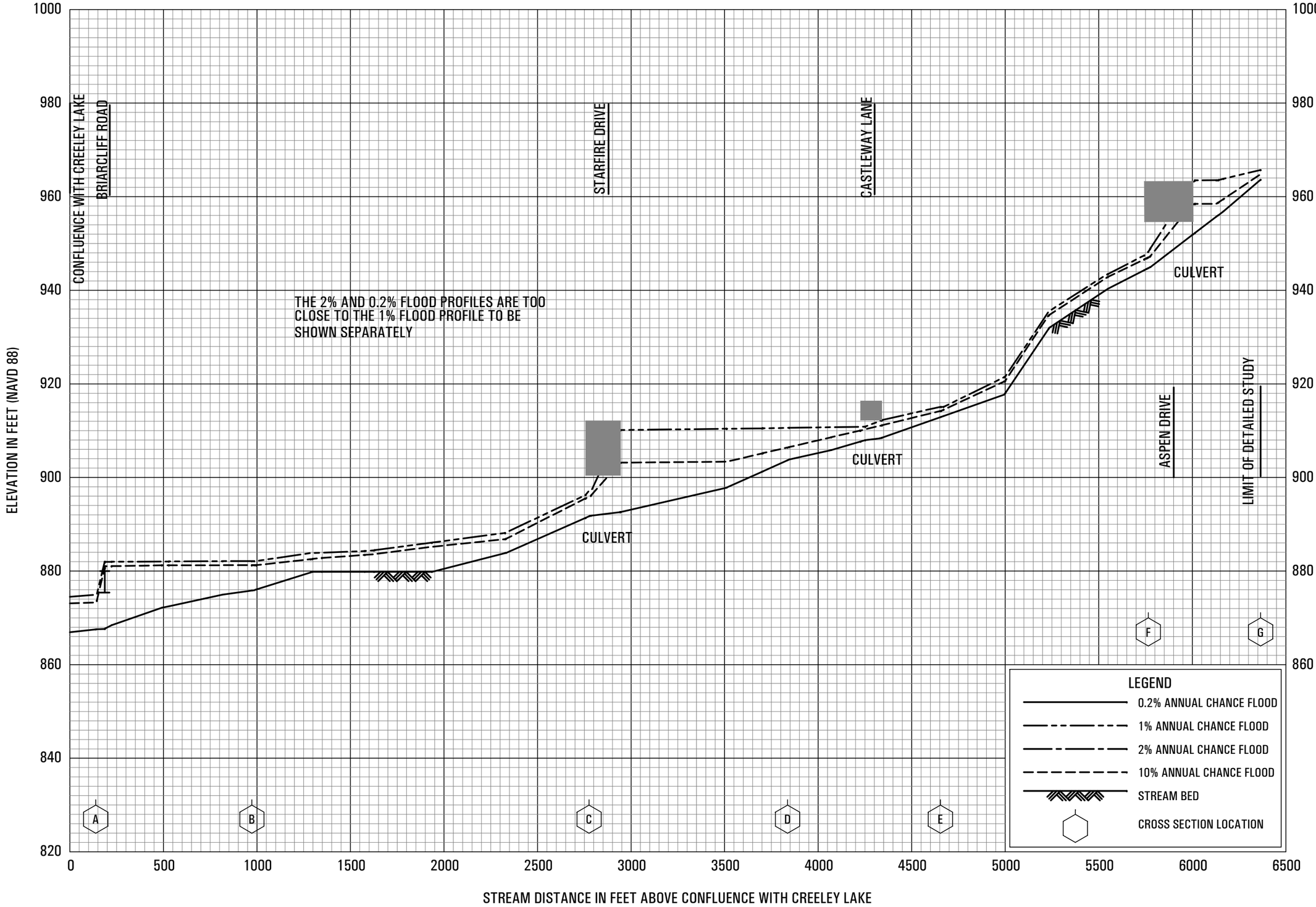

FLOOD PROFILES

NORTH FORK PEACHTREE CREEK TRIBUTARY D-2

FEDERAL EMERGENCY MANAGEMENT AGENCY

DEKALB COUNTY, GA

AND INCORPORATED AREAS

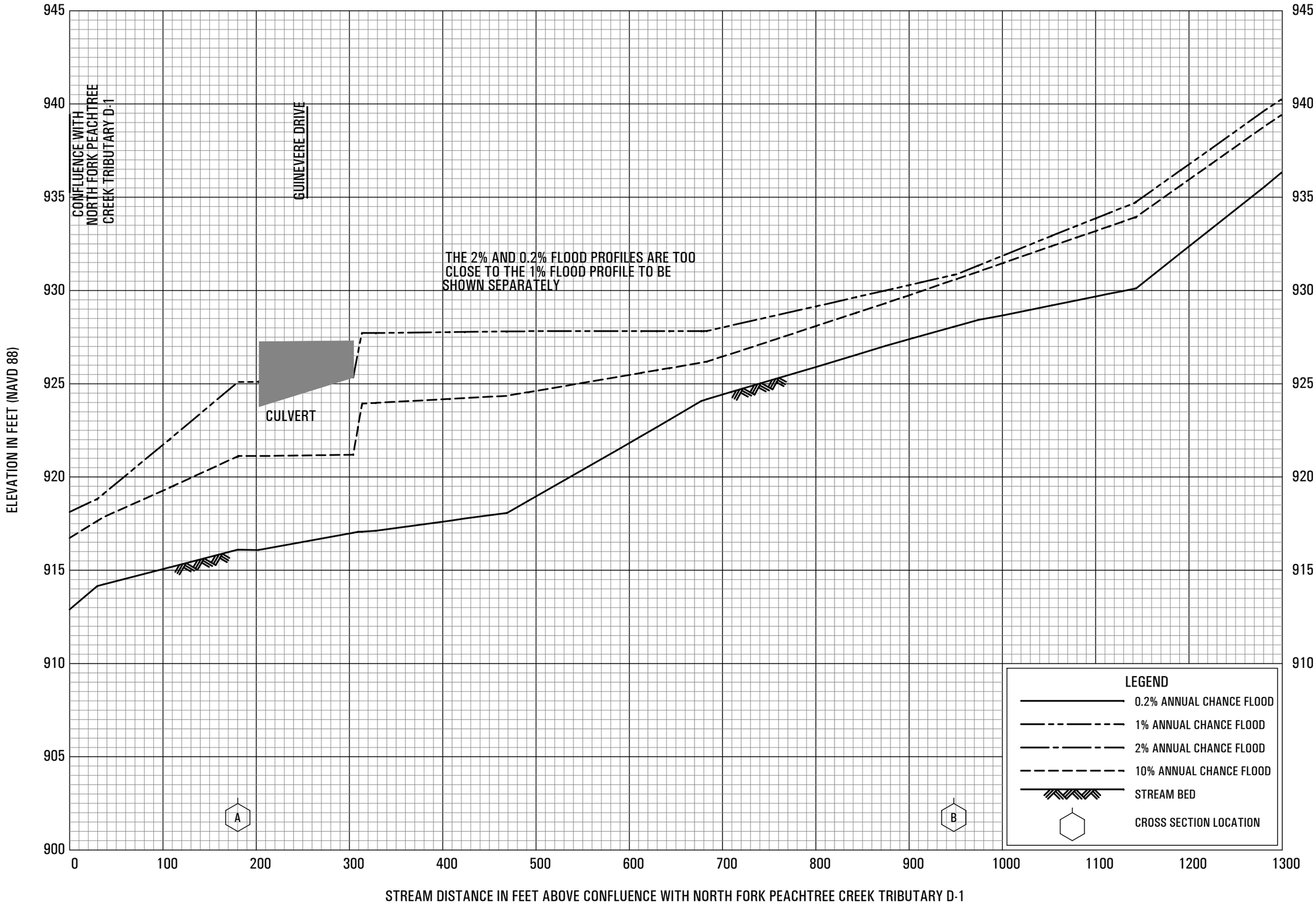

FLOOD PROFILES

NORTH FORK PEACHTREE CREEK TRIBUTARY D-3

FEDERAL EMERGENCY MANAGEMENT AGENCY

DEKALB COUNTY, GA
AND INCORPORATED AREAS

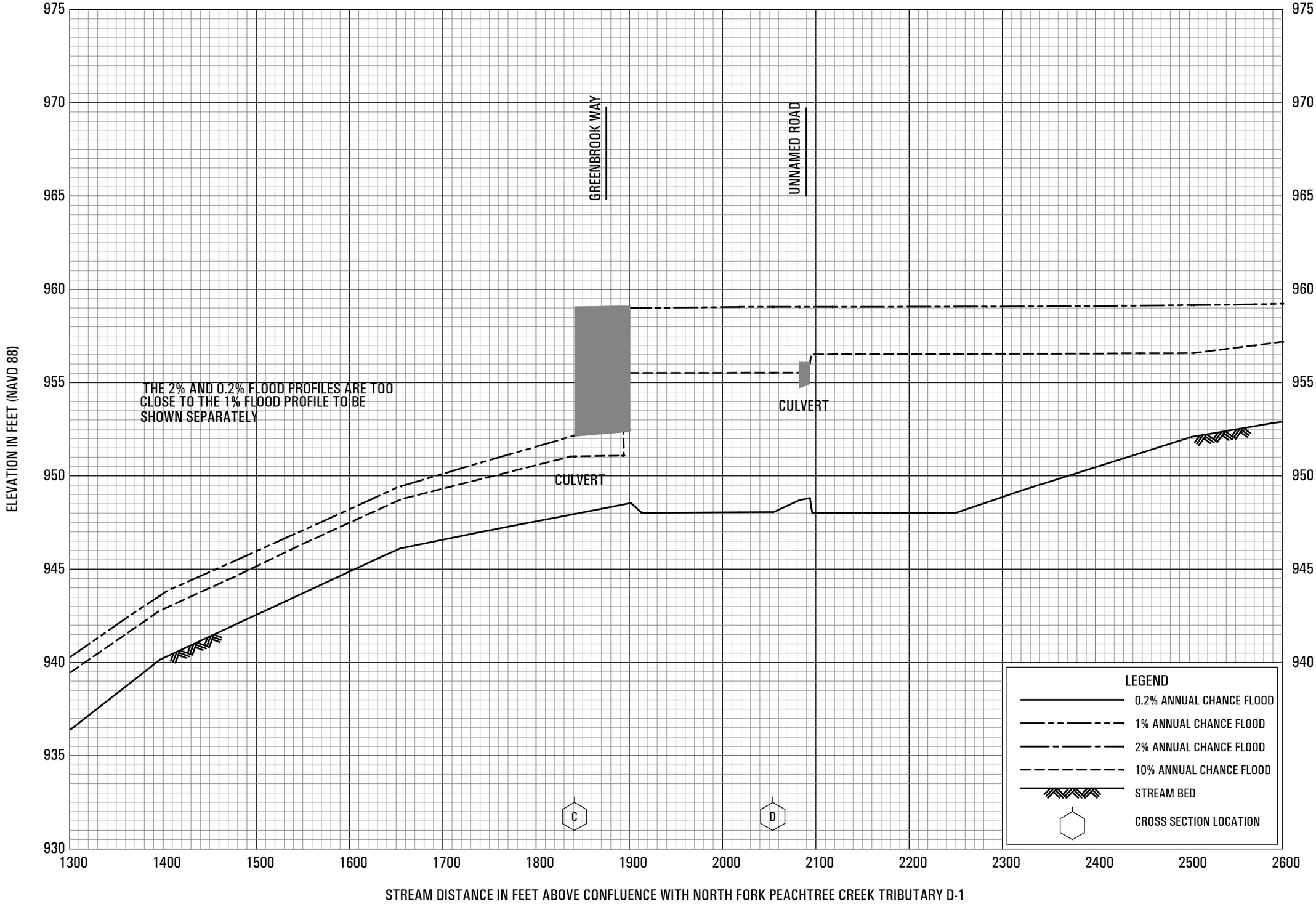

FLOOD PROFILES

NORTH FORK PEACHTREE CREEK TRIBUTARY D-3

FEDERAL EMERGENCY MANAGEMENT AGENCY

DEKALB COUNTY, GA
AND INCORPORATED AREAS

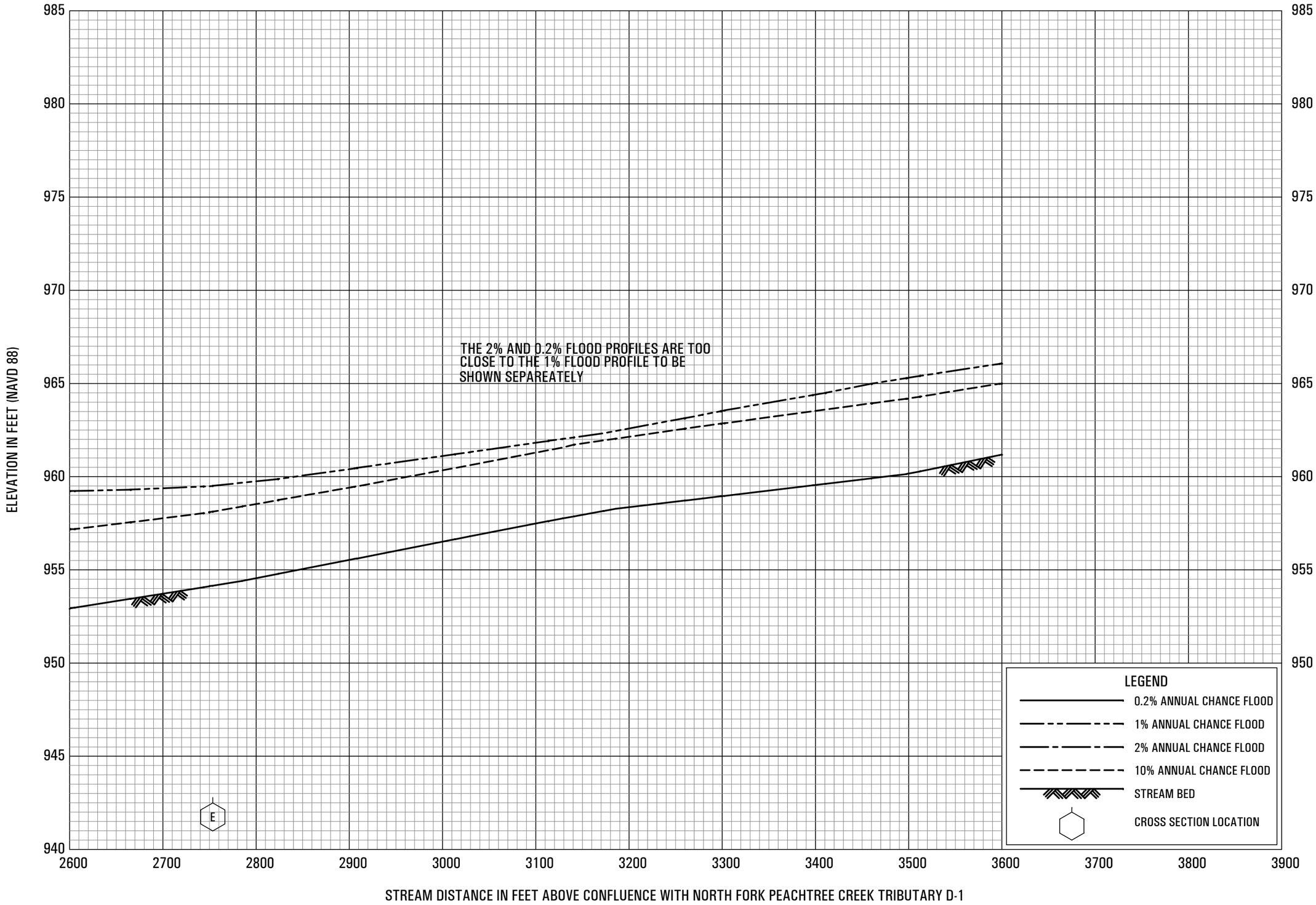

FLOOD PROFILES

NORTH FORK PEACHTREE CREEK TRIBUTARY D-3

FEDERAL EMERGENCY MANAGEMENT AGENCY

DEKALB COUNTY, GA
AND INCORPORATED AREAS

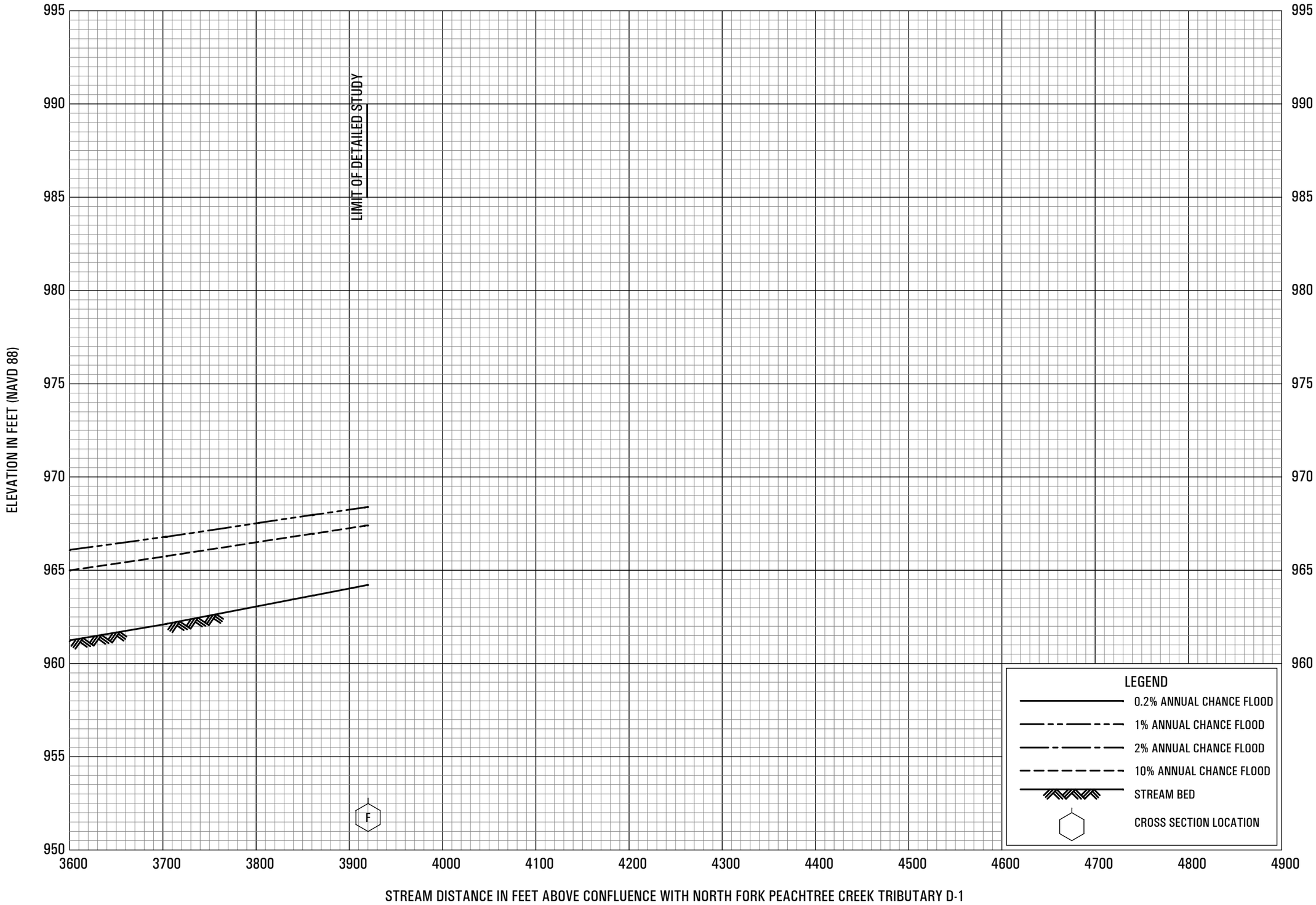

FLOOD PROFILES

NORTH FORK PEACHTREE CREEK TRIBUTARY D-3

FEDERAL EMERGENCY MANAGEMENT AGENCY

DEKALB COUNTY, GA
AND INCORPORATED AREAS

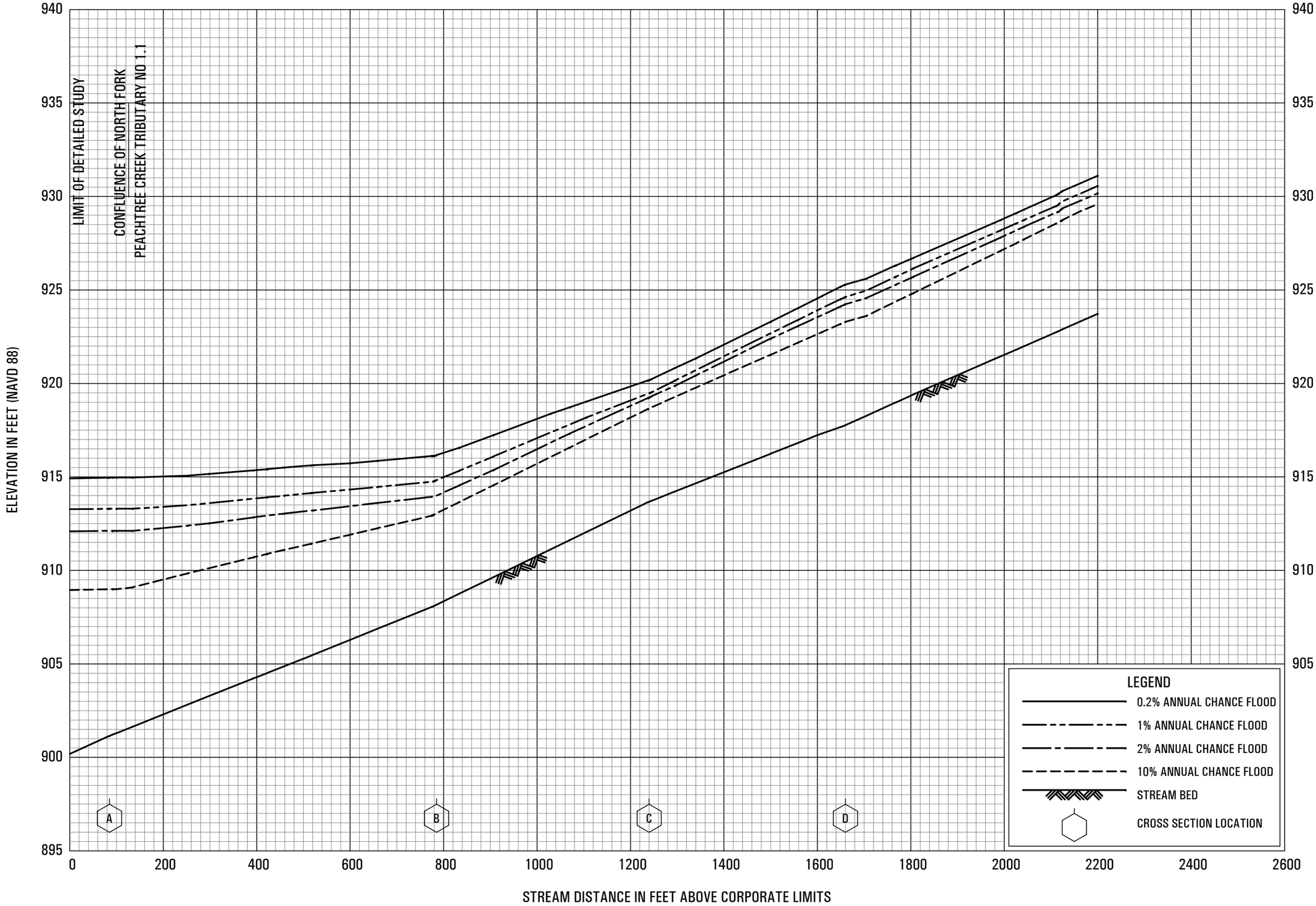

FLOOD PROFILES

NORTH FORK PEACHTREE CREEK TRIBUTARY NO. 1

FEDERAL EMERGENCY MANAGEMENT AGENCY

DEKALB COUNTY, GA

AND INCORPORATED AREAS

208P

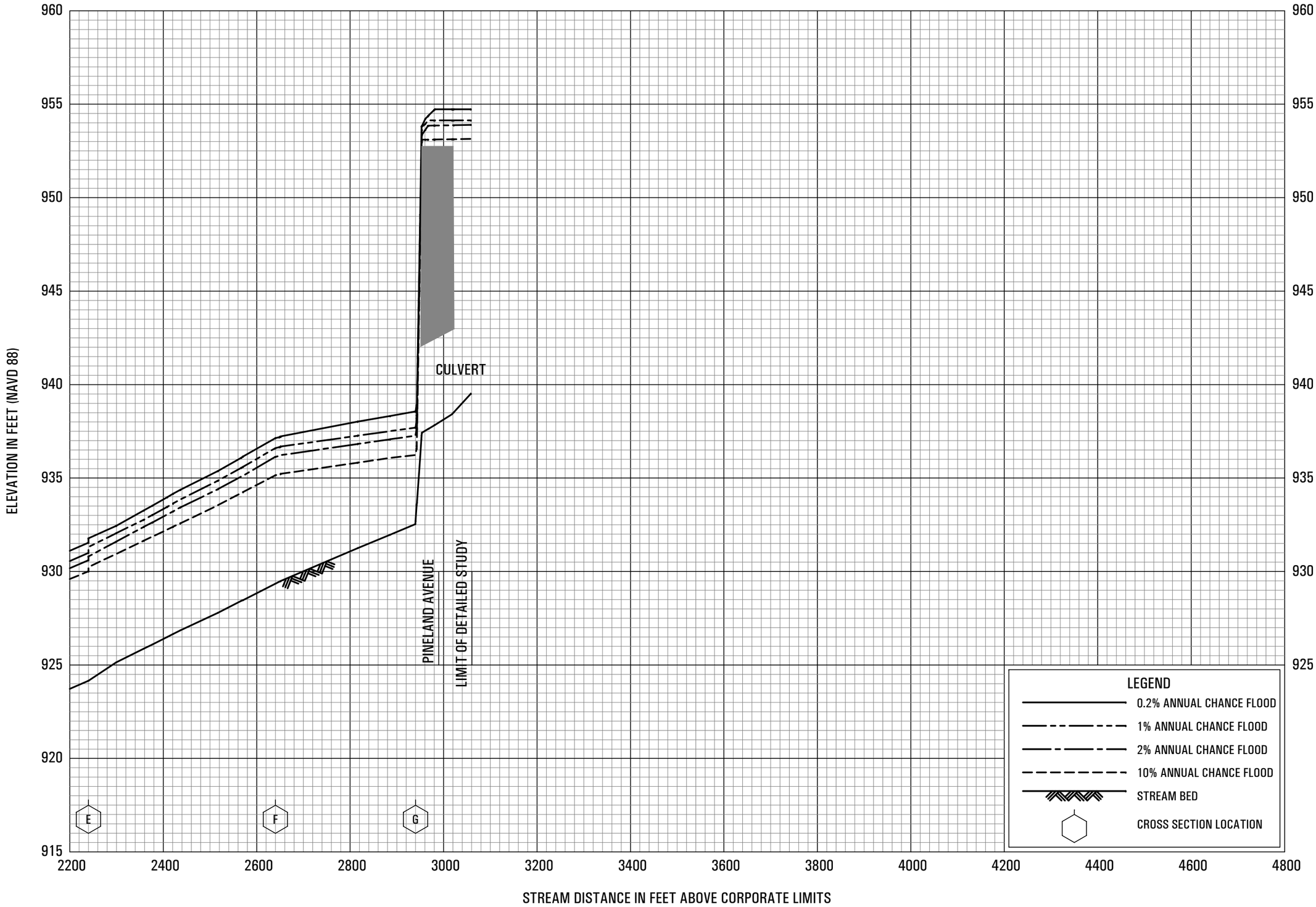

FLOOD PROFILES

NORTH FORK PEACHTREE CREEK TRIBUTARY NO. 1

FEDERAL EMERGENCY MANAGEMENT AGENCY

DEKALB COUNTY, GA

AND INCORPORATED AREAS

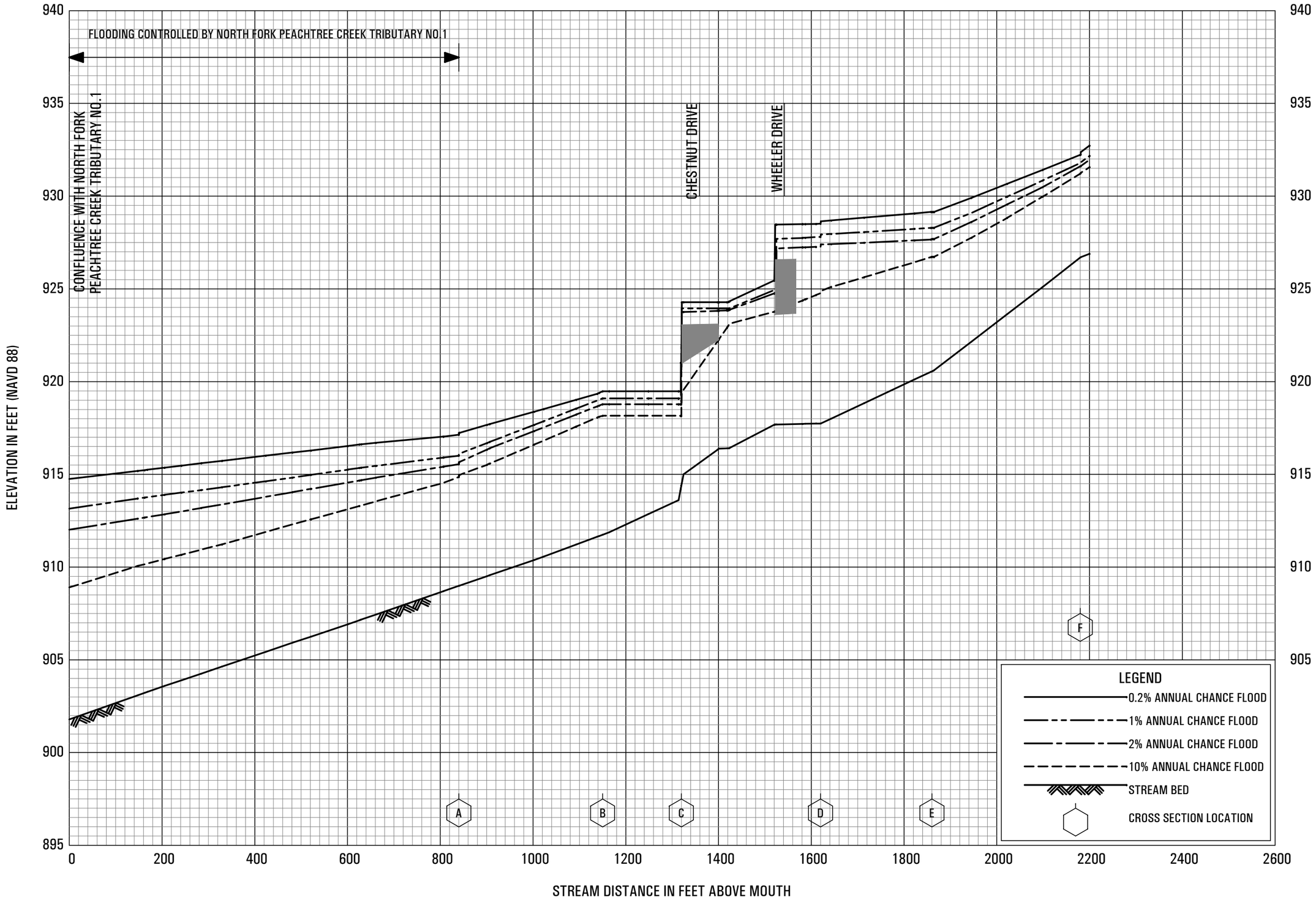

FLOOD PROFILES

NORTH FORK PEACHTREE CREEK TRIBUTARY NO. 1.1

FEDERAL EMERGENCY MANAGEMENT AGENCY

DEKALB COUNTY, GA

AND INCORPORATED AREAS

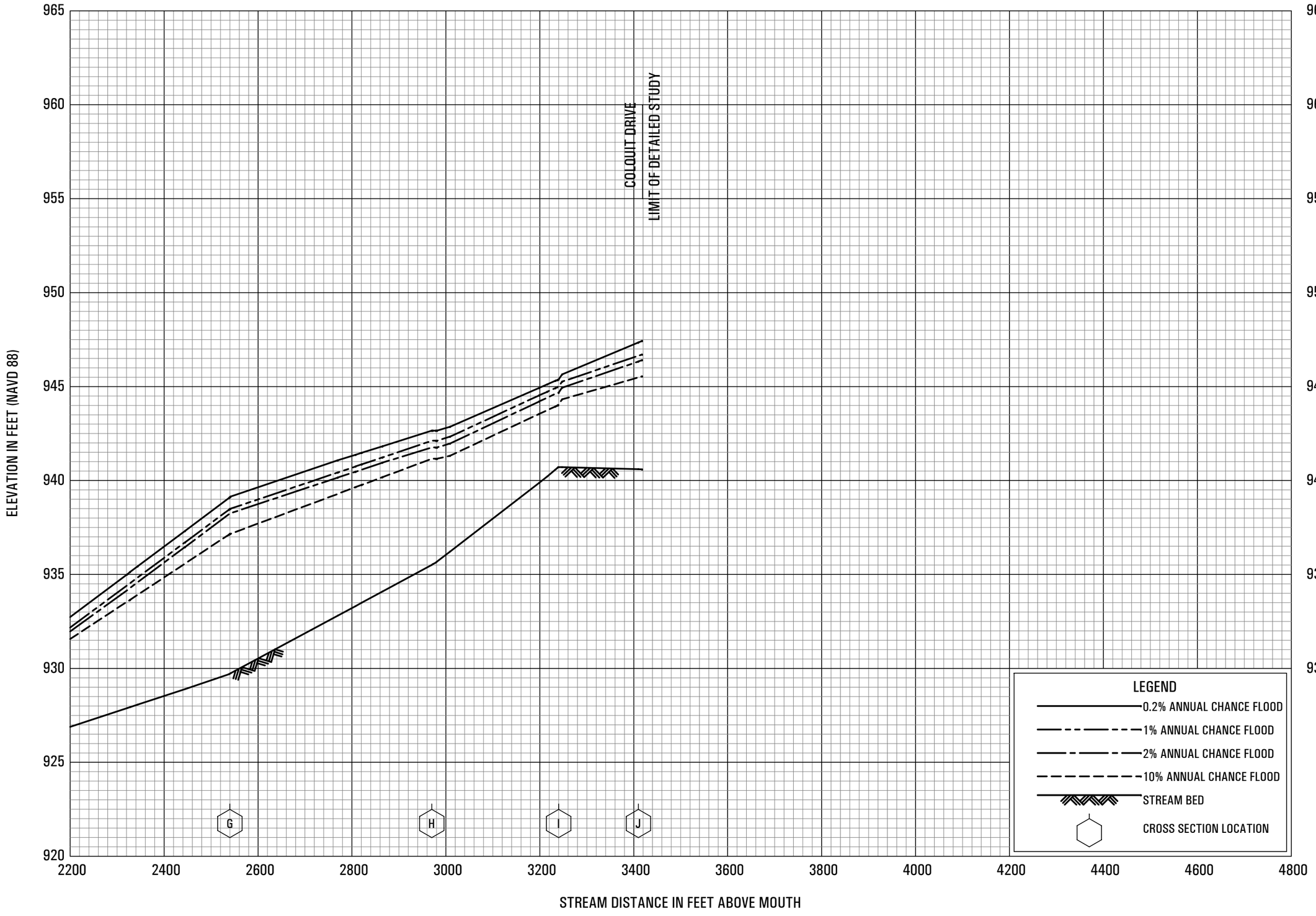

FLOOD PROFILES

NORTH FORK PEACHTREE CREEK TRIBUTARY NO. 1.1

FEDERAL EMERGENCY MANAGEMENT AGENCY

DEKALB COUNTY, GA

AND INCORPORATED AREAS