FLOOD INSURANCE STUDY

FEDERAL EMERGENCY MANAGEMENT AGENCY

VOLUME 2 OF 2

LIBERTY COUNTY, GEORGIA

AND INCORPORATED AREAS

COMMUNITY NAME	COMMUNITY NUMBER
ALLENHURST, TOWN OF	130350
FLEMINGTON, CITY OF	130124
GUMBRANCH, CITY OF	130610
HINESVILLE, CITY OF	130125
LIBERTY COUNTY, UNINCORPORATED AREAS	130123
MIDWAY, CITY OF	130351
RICEBORO, CITY OF	130126
WALTHOURVILLE, CITY OF	130459

FEMA

REVISED:

PRELIMINARY
5/31/2016

FLOOD INSURANCE STUDY NUMBER
13179CV002C

Version Number 2.3.2.1

TABLE OF CONTENTS
Volume 1

		Page
SECTION 1.0 – INTRODUCTION		**1**
1.1	The National Flood Insurance Program	1
1.2	Purpose of this Flood Insurance Study Report	2
1.3	Jurisdictions Included in the Flood Insurance Study Project	2
1.4	Considerations for using this Flood Insurance Study Report	5
SECTION 2.0 – FLOODPLAIN MANAGEMENT APPLICATIONS		**16**
2.1	Floodplain Boundaries	16
2.2	Floodways	17
2.3	Base Flood Elevations	21
2.4	Non-Encroachment Zones	21
2.5	Coastal Flood Hazard Areas	22
2.5.1	Water Elevations and the Effects of Waves	22
2.5.2	Floodplain Boundaries and BFEs for Coastal Areas	23
2.5.3	Coastal High Hazard Areas	24
2.5.4	Limit of Moderate Wave Action	25
SECTION 3.0 – INSURANCE APPLICATIONS		**26**
3.1	National Flood Insurance Program Insurance Zones	26
3.2	Coastal Barrier Resources System	26
SECTION 4.0 – AREA STUDIED		**27**
4.1	Basin Description	27
4.2	Principal Flood Problems	28
4.3	Non-Levee Flood Protection Measures	29
4.4	Levees	29
SECTION 5.0 – ENGINEERING METHODS		**30**
5.1	Hydrologic Analyses	30
5.2	Hydraulic Analyses	37
5.3	Coastal Analyses	43
5.3.1	Total Stillwater Elevations	44
5.3.2	Waves	48
5.3.3	Coastal Erosion	48
5.3.4	Wave Hazard Analyses	48
5.4	Alluvial Fan Analyses	52
SECTION 6.0 – MAPPING METHODS		**53**
6.1	Vertical and Horizontal Control	53
6.2	Base Map	54
6.3	Floodplain and Floodway Delineation	55
6.4	Coastal Flood Hazard Mapping	66
6.5	FIRM Revisions	68

6.5.1 Letters of Map Amendment 68
6.5.2 Letters of Map Revision Based on Fill 68
6.5.4 Letters of Map Revision 69
6.5.3 Physical Map Revisions 69
6.5.4 Contracted Restudies 70
6.5.5 Community Map History 70

SECTION 7.0 – CONTRACTED STUDIES AND COMMUNITY COORDINATION 71
7.1 Contracted Studies 71
7.2 Community Meetings 73

SECTION 8.0 – ADDITIONAL INFORMATION 76

SECTION 9.0 – BIBLIOGRAPHY AND REFERENCES 77

Figures

Page

Figure 1: FIRM Panel Index 8
Figure 2: FIRM Notes to Users 9
Figure 3: Map Legend for FIRM 12
Figure 4: Floodway Schematic 20
Figure 5: Wave Runup Transect Schematic 23
Figure 6: Coastal Transect Schematic 25
Figure 7: Frequency Discharge-Drainage Area Curves 36
Figure 8: 1% Annual Chance Total Stillwater Elevations for Coastal Areas 45
Figure 9: Transect Location Map 51

Tables

Page

Table 1: Listing of NFIP Jurisdictions 2
Table 2: Flooding Sources Included in this FIS Report 17
Table 3: Flood Zone Designations by Community 26
Table 4: Coastal Barrier Resources System Information 27
Table 5: Basin Characteristics 27
Table 6: Principal Flood Problems 28
Table 7: Historic Flooding Elevations 29
Table 8: Non-Levee Flood Protection Measures 29
Table 9: Levees 29
Table 10: Summary of Discharges 32
Table 11: Summary of Non-Coastal Stillwater Elevations 36
Table 12: Stream Gage Information used to Determine Discharges 36
Table 13: Summary of Hydrologic and Hydraulic Analyses 40
Table 14: Roughness Coefficients 43
Table 15: Summary of Coastal Analyses 43

Table 16: Tide Gage Analysis Specifics 46
Table 17: Coastal Transect Parameters 49
Table 18: Summary of Alluvial Fan Analyses 52
Table 19: Results of Alluvial Fan Analyses 52
Table 20: Countywide Vertical Datum Conversion 53
Table 21: Stream-Based Vertical Datum Conversion 54
Table 22: Base Map Sources 54
Table 23: Summary of Topographic Elevation Data used in Mapping 56
Table 24: Floodway Data 59
Table 25: Flood Hazard and Non-Encroachment Data for Selected Streams 66
Table 26: Summary of Coastal Transect Mapping Considerations 67
Table 27: Incorporated Letters of Map Change 69
Table 28: Community Map History 71
Table 29: Summary of Contracted Studies Included in this FIS Report 72
Table 30: Community Meetings 75
Table 31: Map Repositories 76
Table 32: Additional Information 77
Table 33: Bibliography and References 78

Volume 2

Exhibits

Flood Profiles	Panel
Alligator Canal	01-02 P
Cay Creek	03 P
Goshen Canal	04-07 P
Mallard Canal	08 P
Mill Creek	09-13 P
Mill Creek Tributary No. 2	14-15 P
Peacock Creek	16-20 P
Peacock Creek Tributary	21-22 P
Porter Creek	23-24 P
Riceboro Creek	25-26 P

Transect Profiles	Panel
Transect 1	01-04 P
Transect 2	05-06 P
Transect 3	07-09 P
Transect 4	10-13 P
Transect 5	14-16 P
Transect 6	17-19 P
Transect 7	20-22 P
Transect 8	23-27 P
Transect 9	28-32 P
Transect 10	33-36 P
Transect 11	37-40 P
Transect 12	41-44 P
Transect 13	45-48 P
Transect 14	49-52 P

Published Separately

Flood Insurance Rate Map (FIRM)

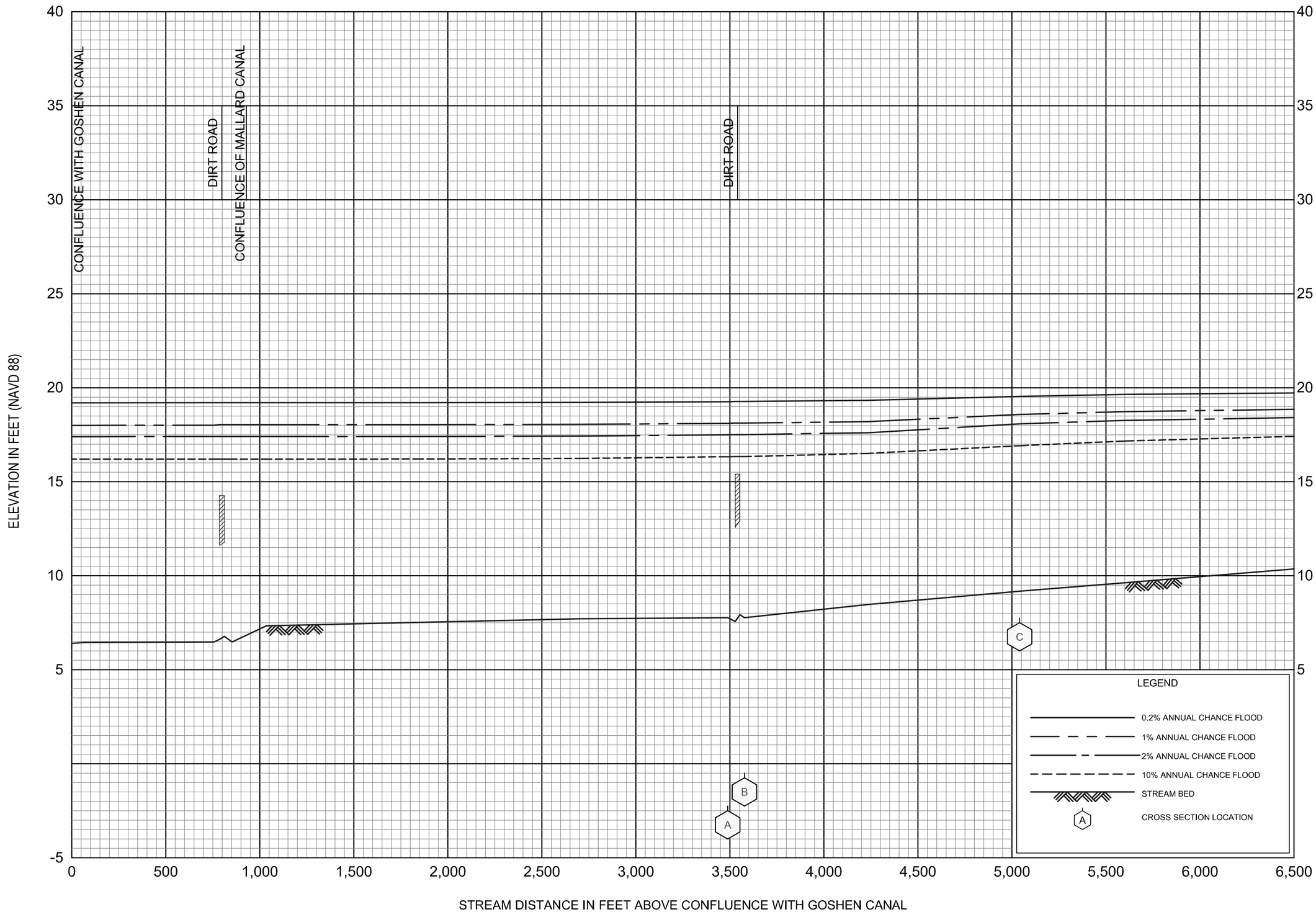

FLOOD PROFILES

ALLIGATOR CANAL

FEDERAL EMERGENCY MANAGEMENT AGENCY

LIBERTY COUNTY, GA

AND INCORPORATED AREAS

01P

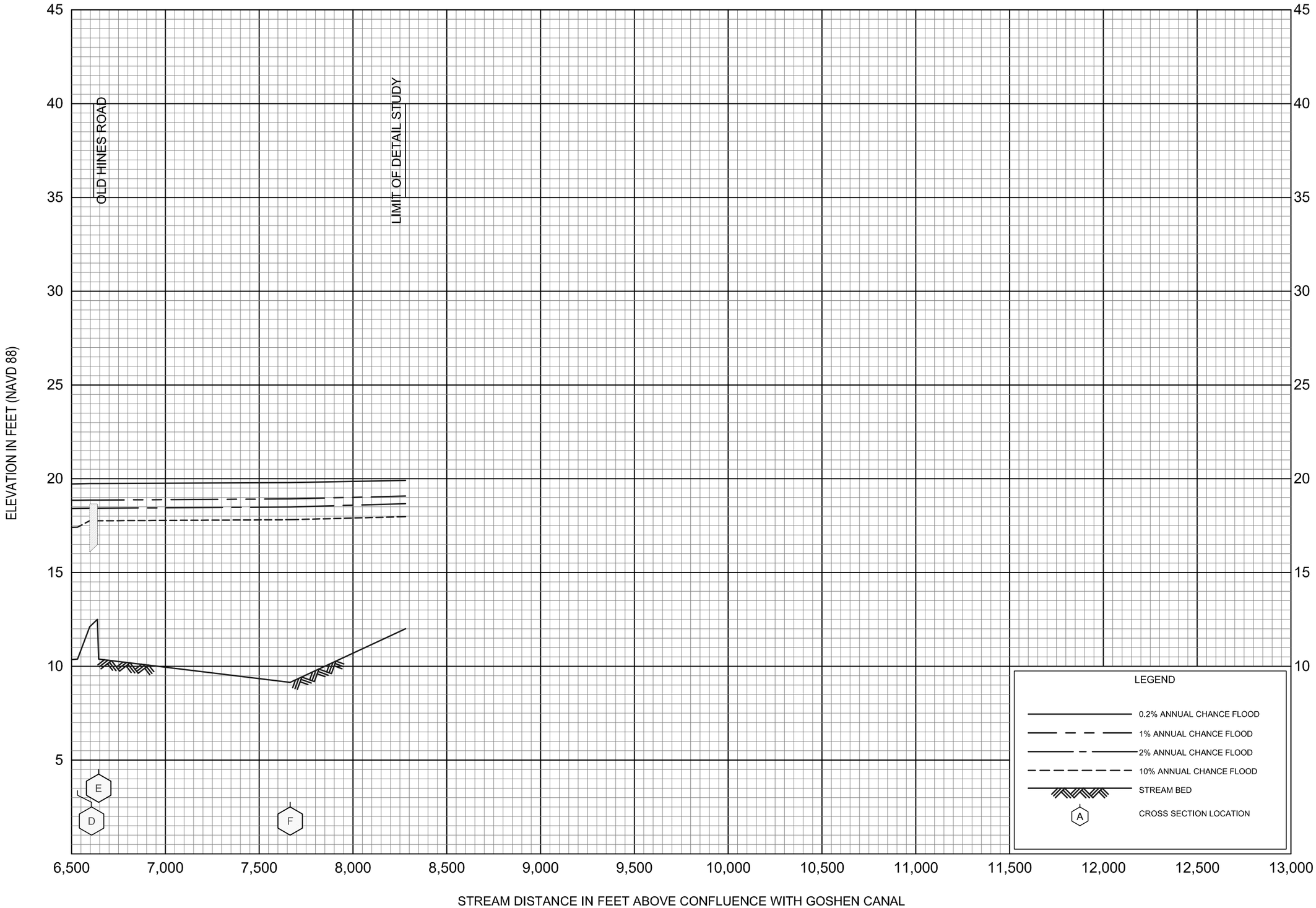

FLOOD PROFILES

ALLIGATOR CANAL

FEDERAL EMERGENCY MANAGEMENT AGENCY

LIBERTY COUNTY, GA

AND INCORPORATED AREAS

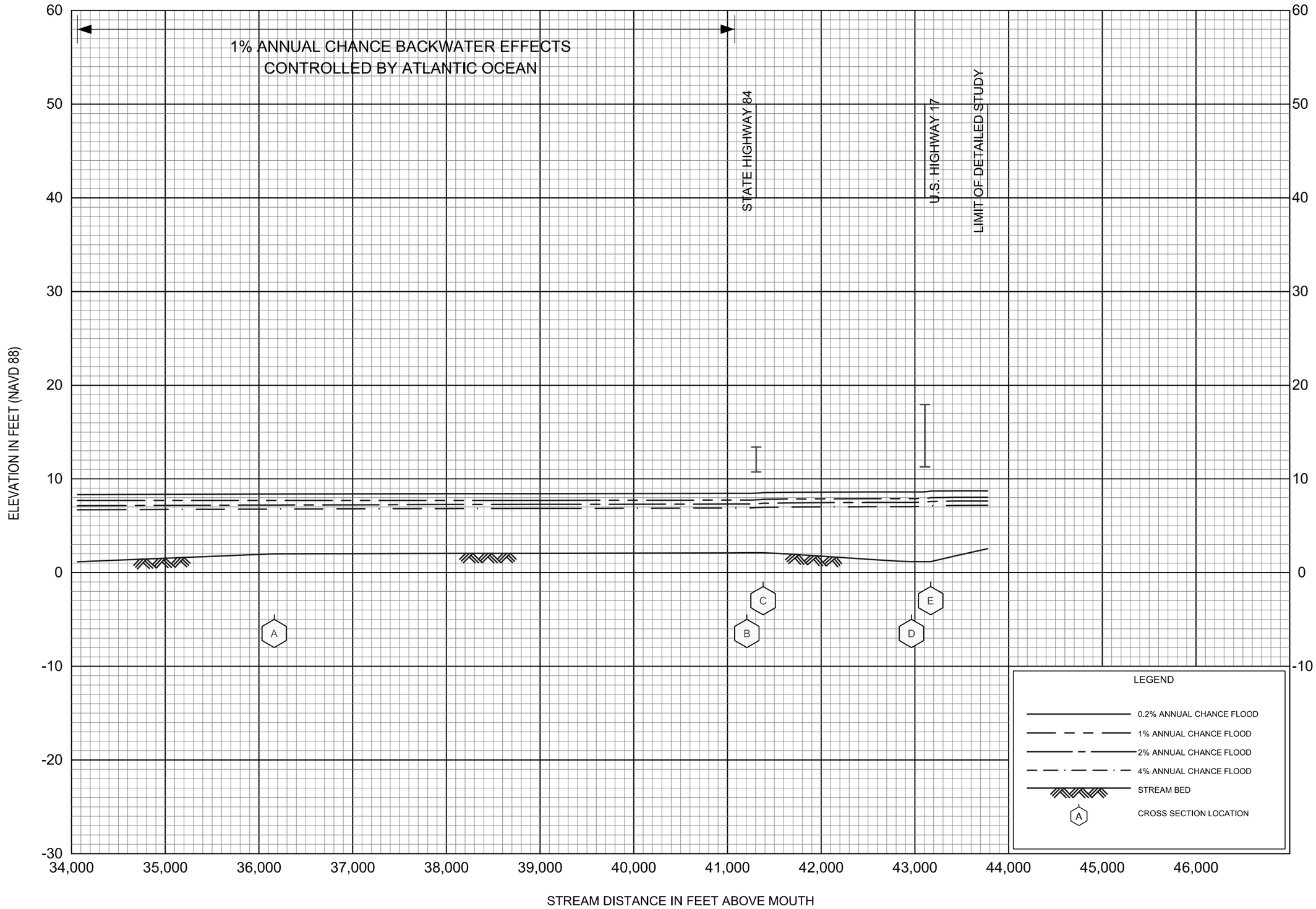

FLOOD PROFILES

CAY CREEK

FEDERAL EMERGENCY MANAGEMENT AGENCY

LIBERTY COUNTY, GA

AND INCORPORATED AREAS

03P

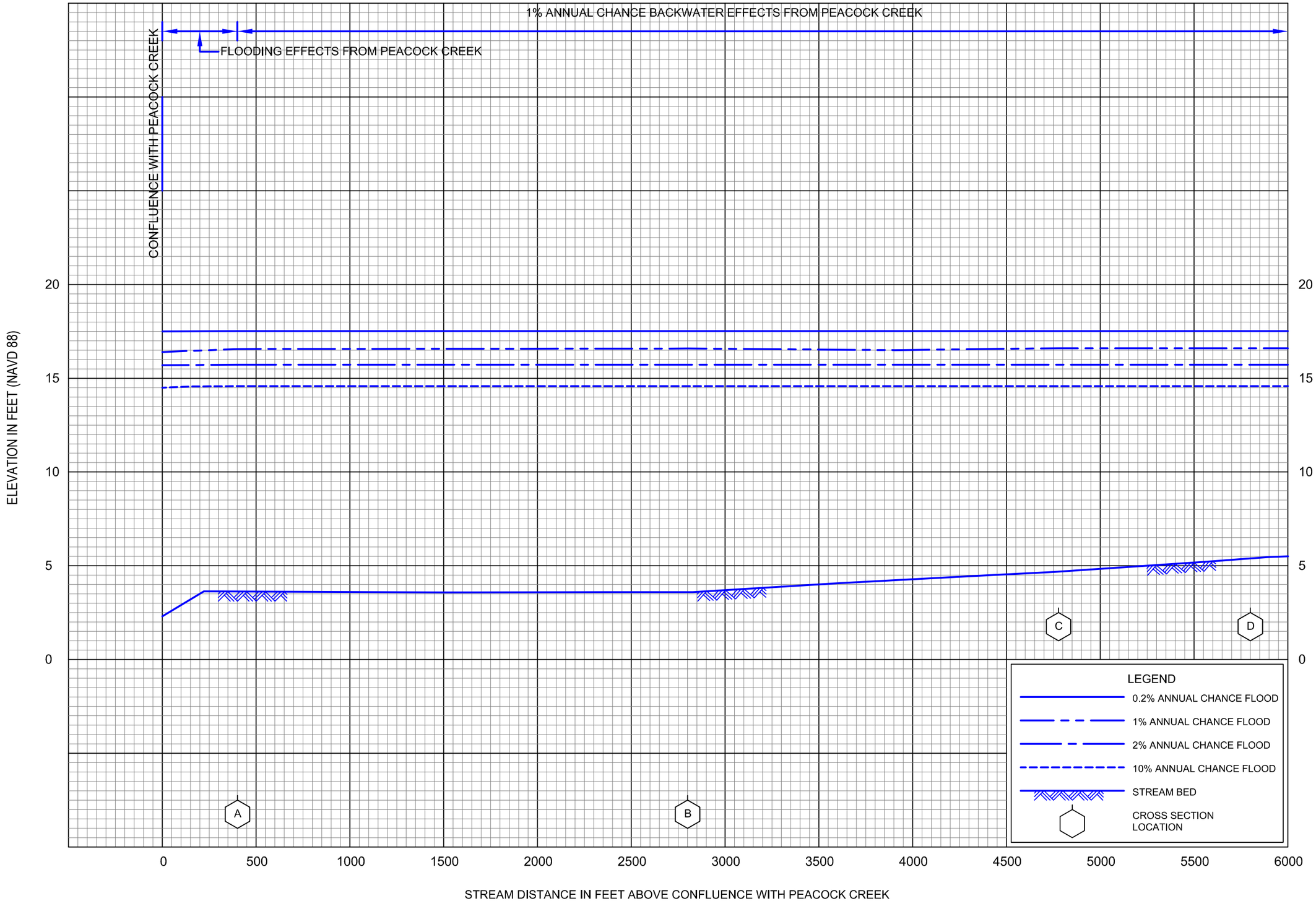

FLOOD PROFILES

GOSHEN CANAL

FEDERAL EMERGENCY MANAGEMENT AGENCY

LIBERTY COUNTY, GA

AND INCORPORATED AREAS

04P

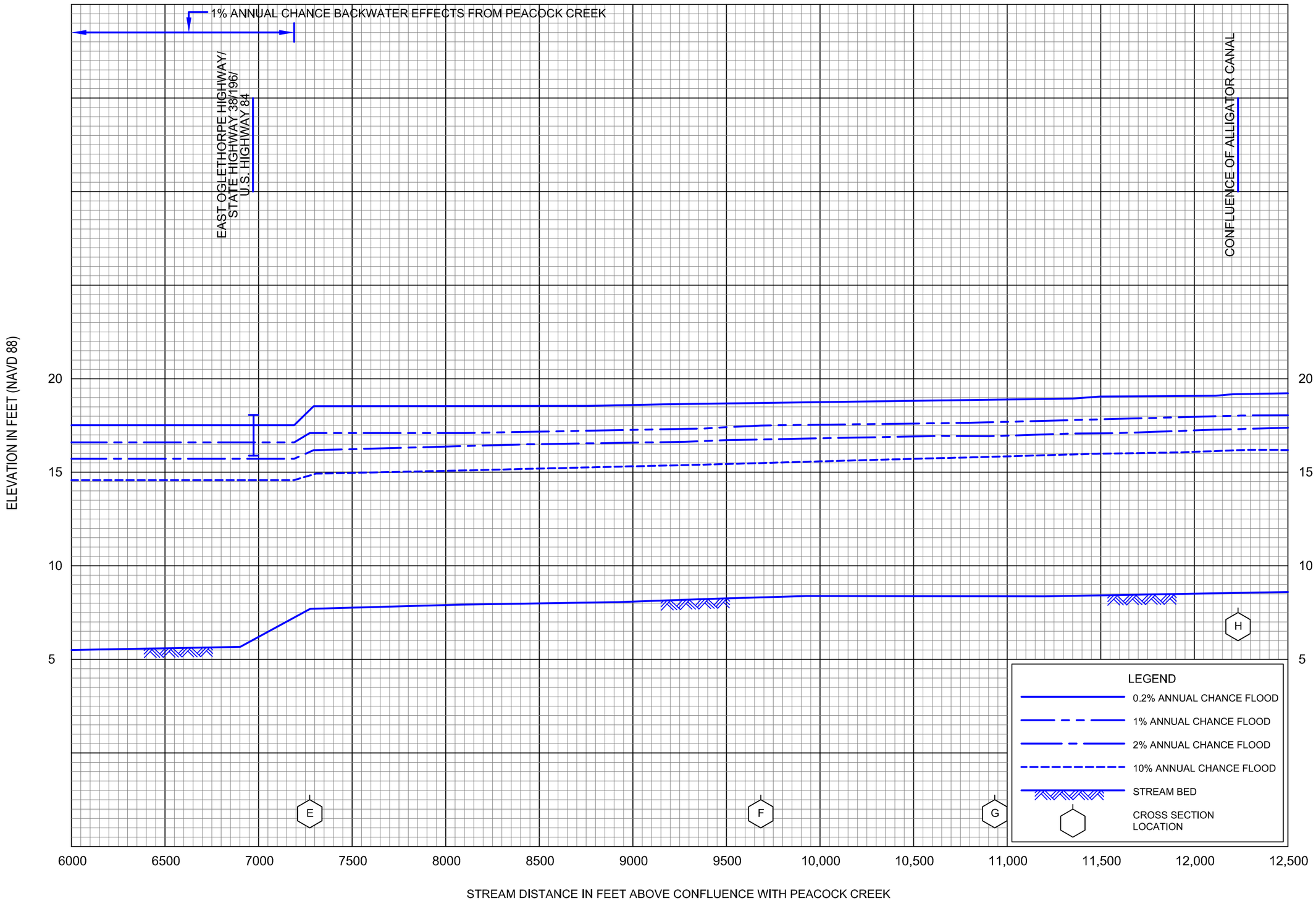

FLOOD PROFILES

GOSHEN CANAL

FEDERAL EMERGENCY MANAGEMENT AGENCY

LIBERTY COUNTY, GA

AND INCORPORATED AREAS

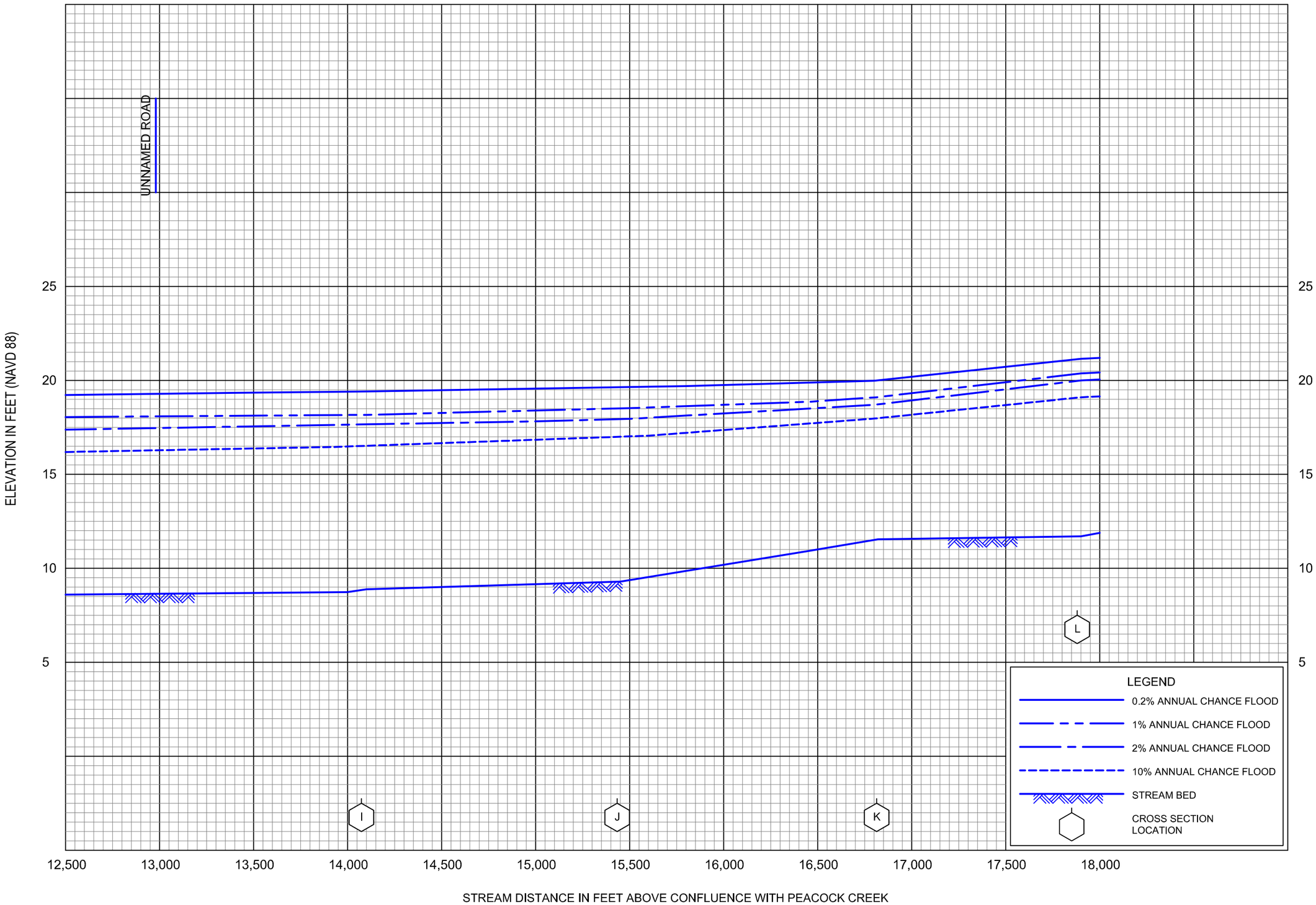

FLOOD PROFILES

GOSHEN CANAL

FEDERAL EMERGENCY MANAGEMENT AGENCY

LIBERTY COUNTY, GA

AND INCORPORATED AREAS

06P

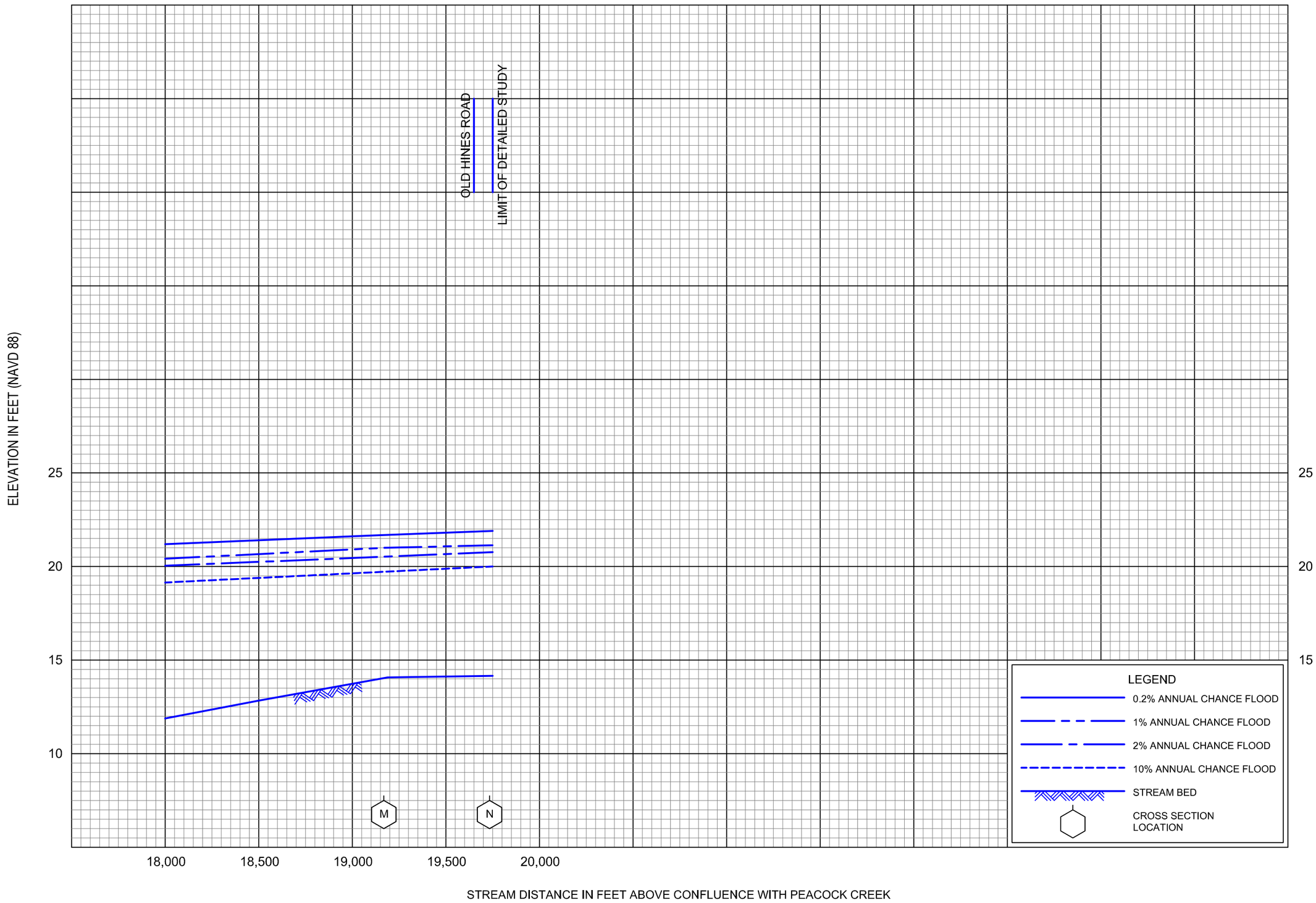

FLOOD PROFILES

GOSHEN CANAL

FEDERAL EMERGENCY MANAGEMENT AGENCY

LIBERTY COUNTY, GA

AND INCORPORATED AREAS

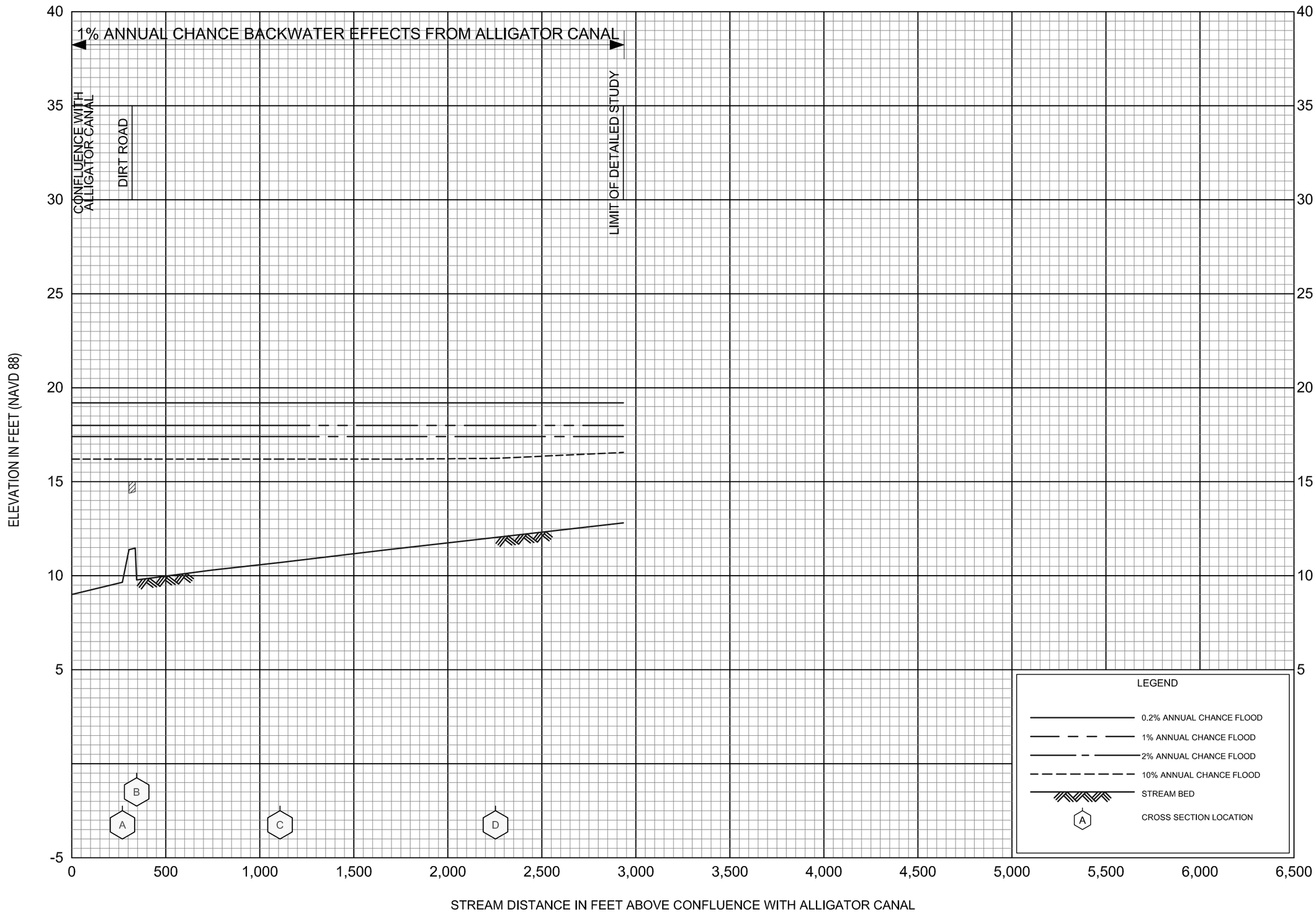

FLOOD PROFILES

MALLARD CANAL

FEDERAL EMERGENCY MANAGEMENT AGENCY

LIBERTY COUNTY, GA

AND INCORPORATED ARES

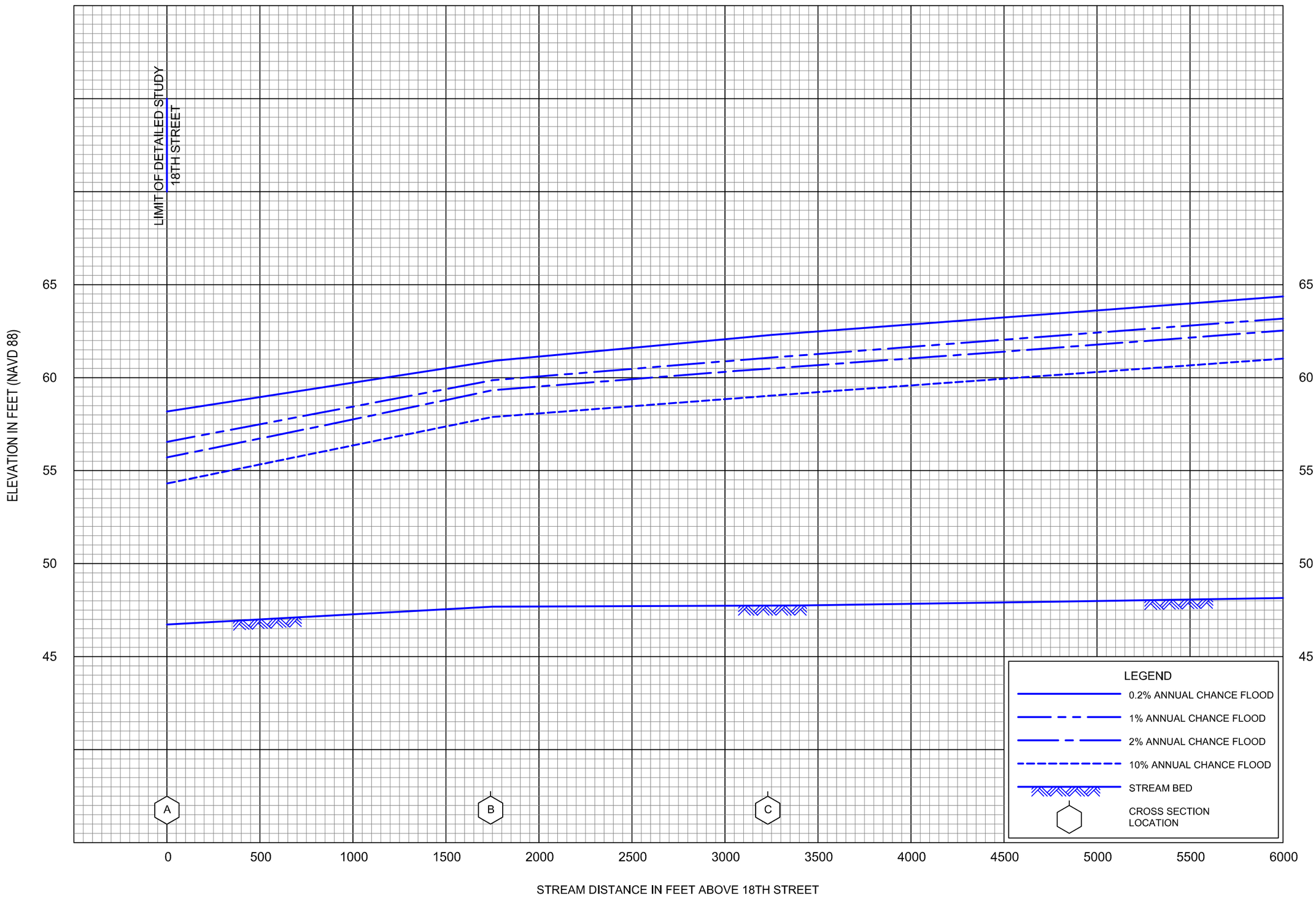

FLOOD PROFILES

MILL CREEK

FEDERAL EMERGENCY MANAGEMENT AGENCY

LIBERTY COUNTY, GA

AND INCORPORATED AREAS

09P

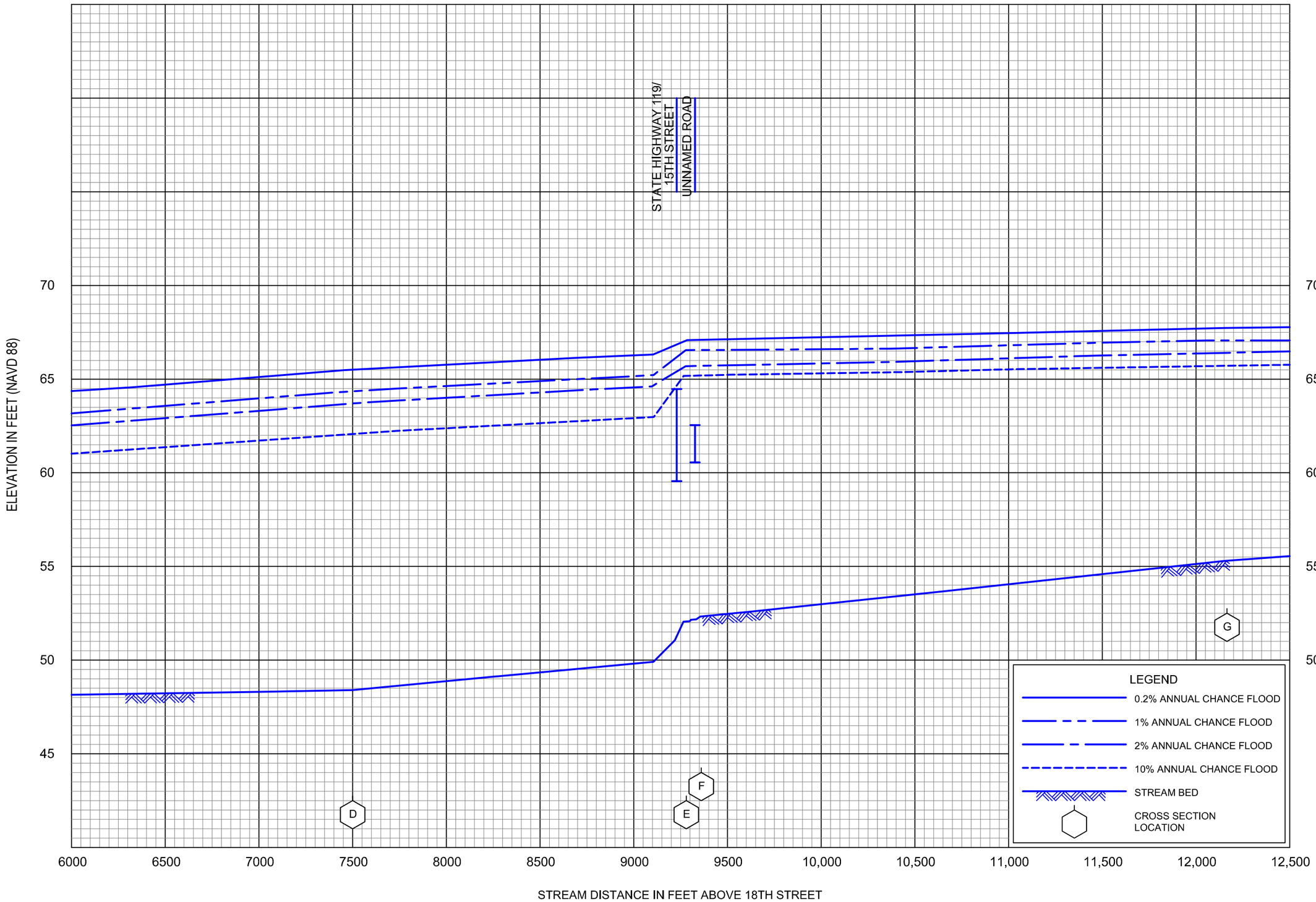

FLOOD PROFILES

MILL CREEK

FEDERAL EMERGENCY MANAGEMENT AGENCY

LIBERTY COUNTY, GA

AND INCORPORATED AREAS

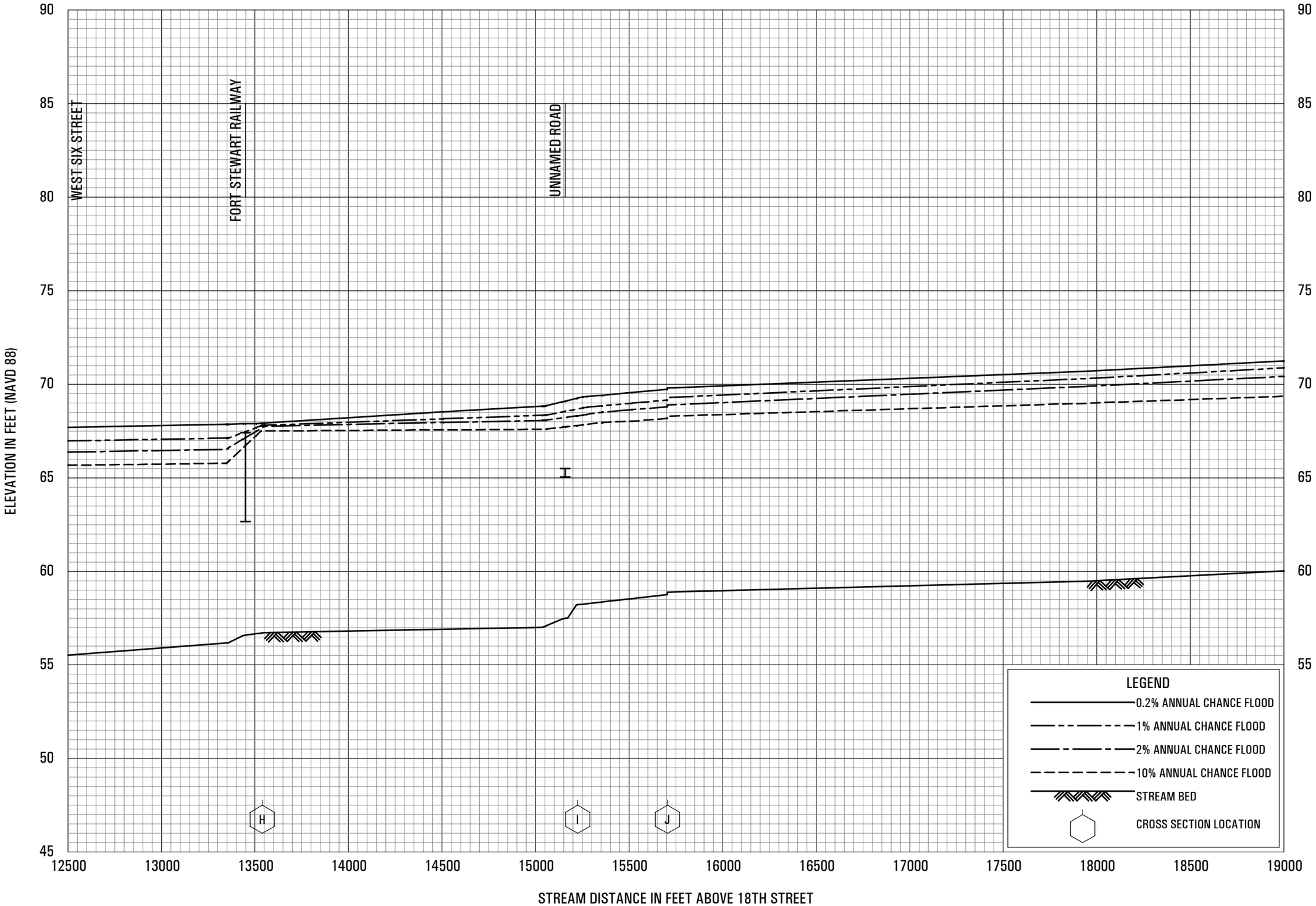

FLOOD PROFILES

MILL CREEK

FEDERAL EMERGENCY MANAGEMENT AGENCY

LIBERTY COUNTY, GA

AND INCORPORATED AREAS

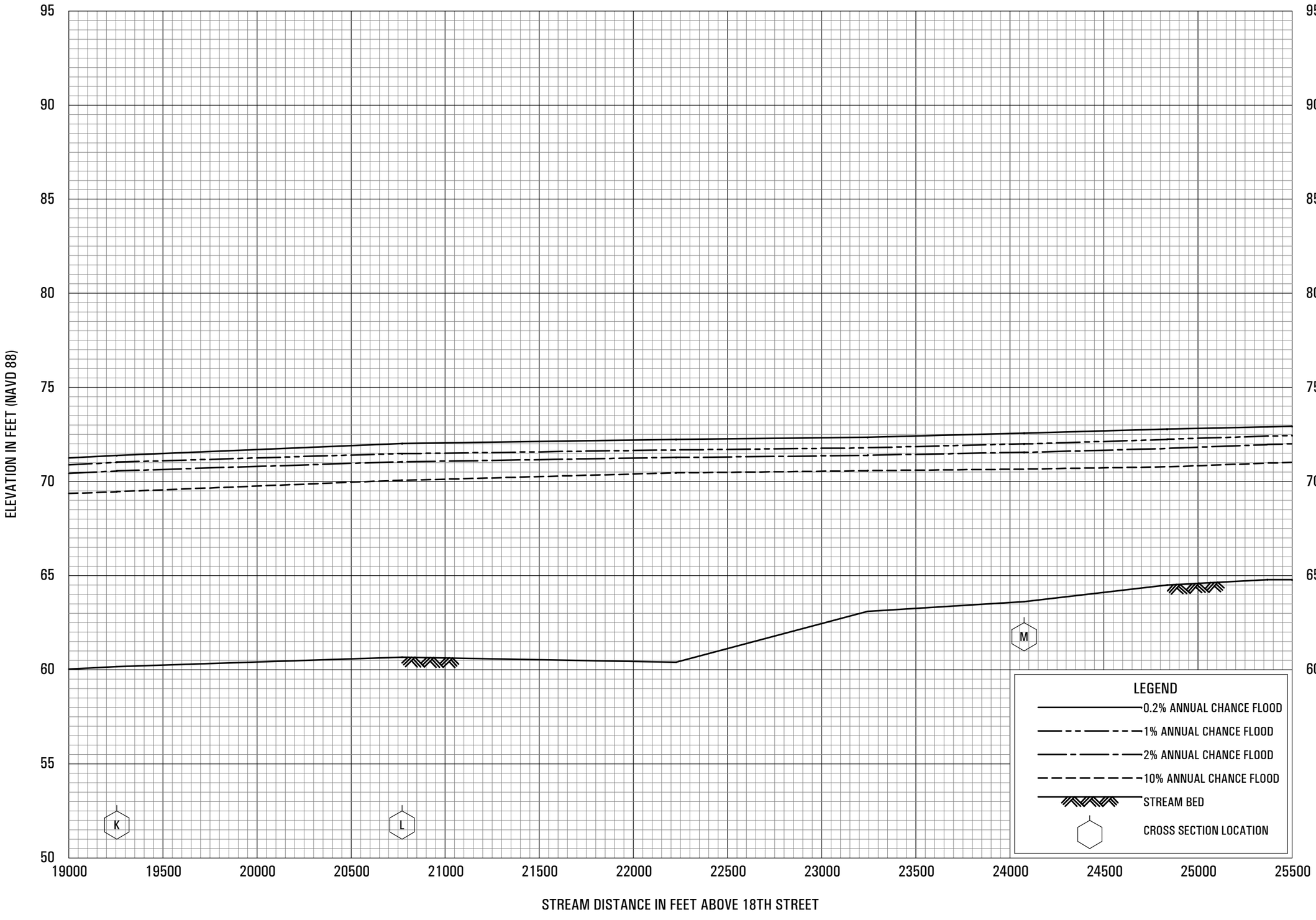

FLOOD PROFILES

MILL CREEK

FEDERAL EMERGENCY MANAGEMENT AGENCY

LIBERTY COUNTY, GA

AND INCORPORATED AREAS

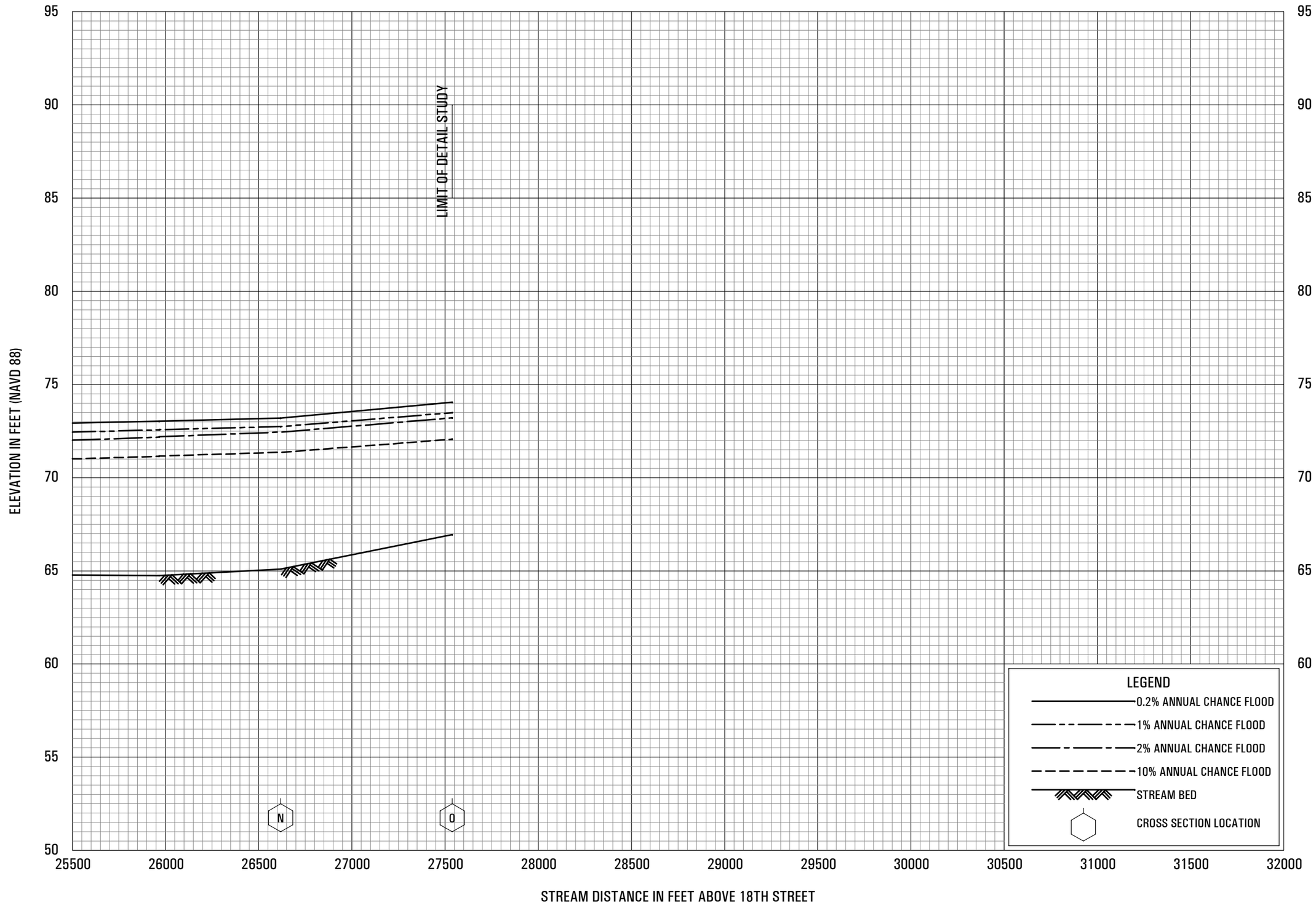

FLOOD PROFILES

MILL CREEK

FEDERAL EMERGENCY MANAGEMENT AGENCY

LIBERTY COUNTY, GA

AND INCORPORATED AREAS

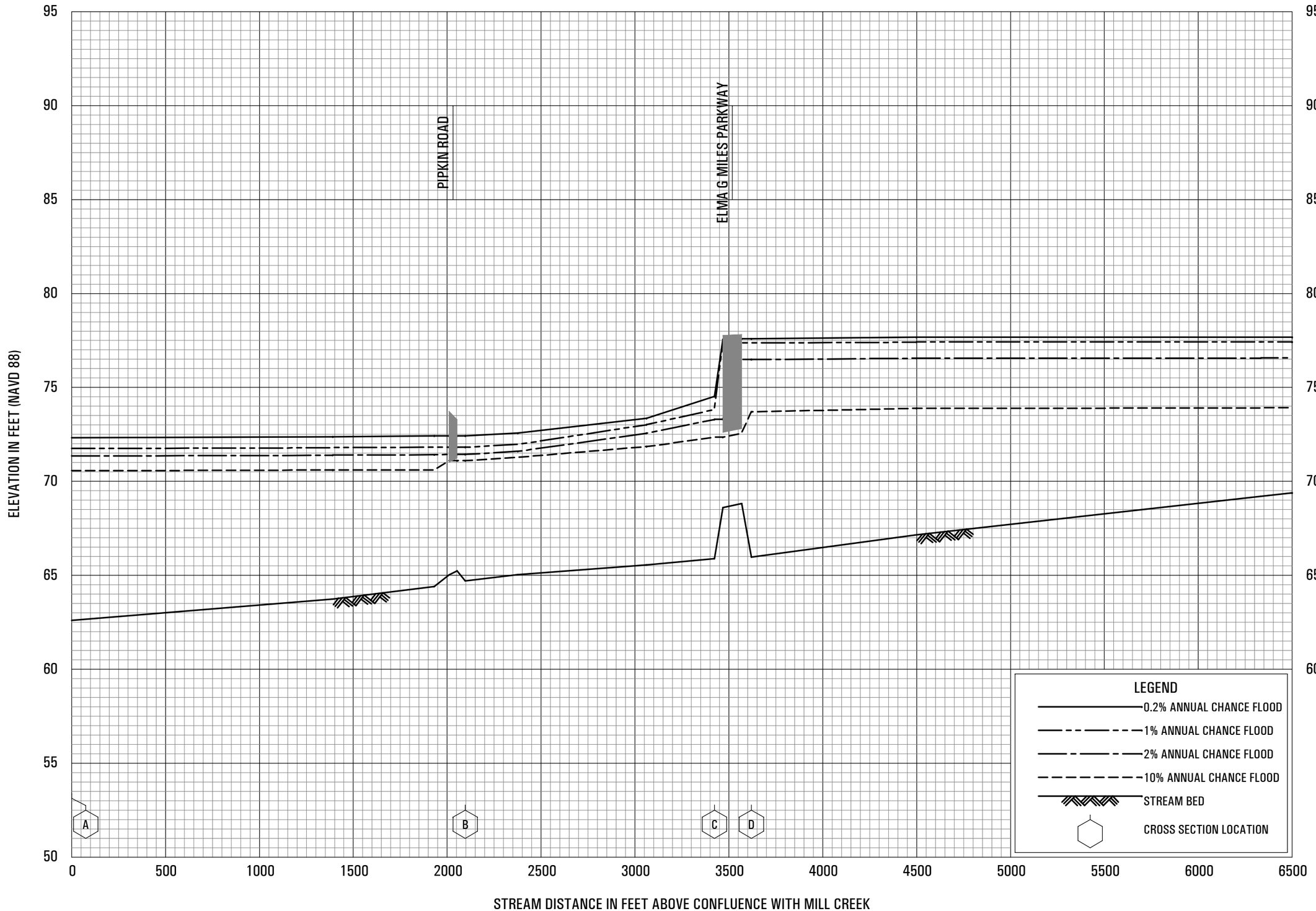

FLOOD PROFILES

MILL CREEK TRIBUTARY NO. 2

FEDERAL EMERGENCY MANAGEMENT AGENCY

LIBERTY COUNTY, GA

AND INCORPORATED AREAS

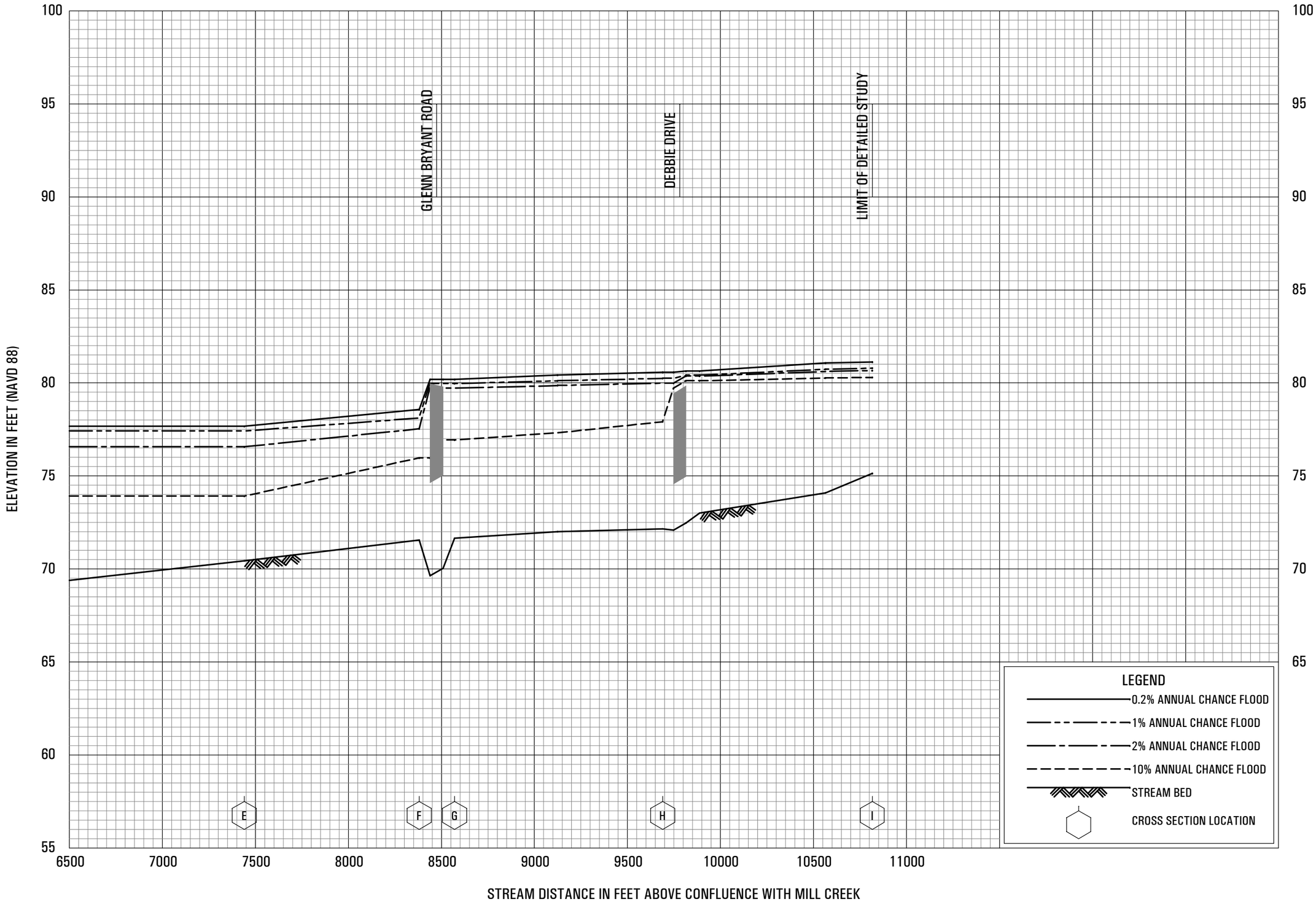

FLOOD PROFILES

MILL CREEK TRIBUTARY NO. 2

FEDERAL EMERGENCY MANAGEMENT AGENCY

LIBERTY COUNTY, GA

AND INCORPORATED AREAS

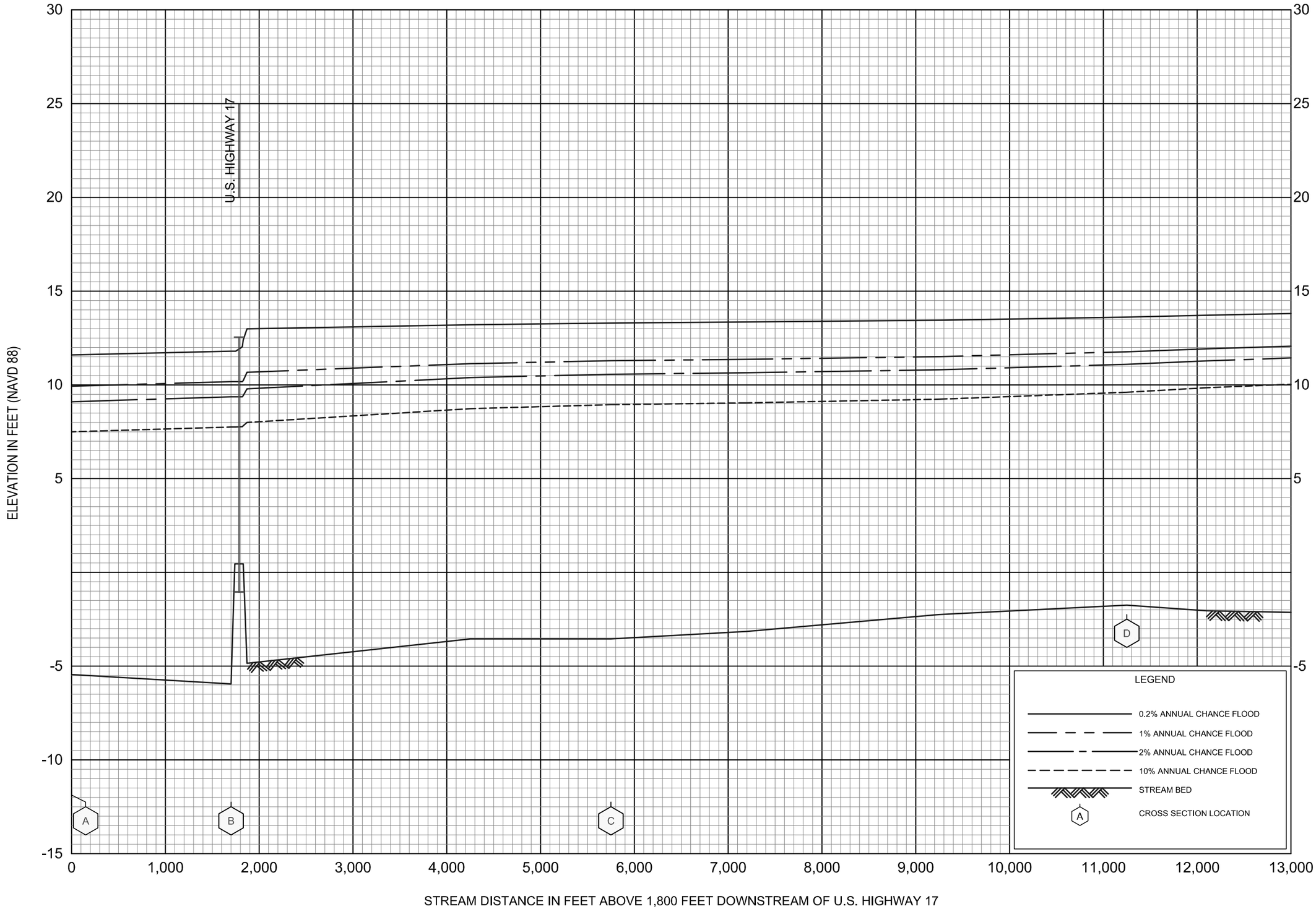

FLOOD PROFILES

PEACOCK CREEK

FEDERAL EMERGENCY MANAGEMENT AGENCY

LIBERTY COUNTY, GA

AND INCORPORATED AREAS

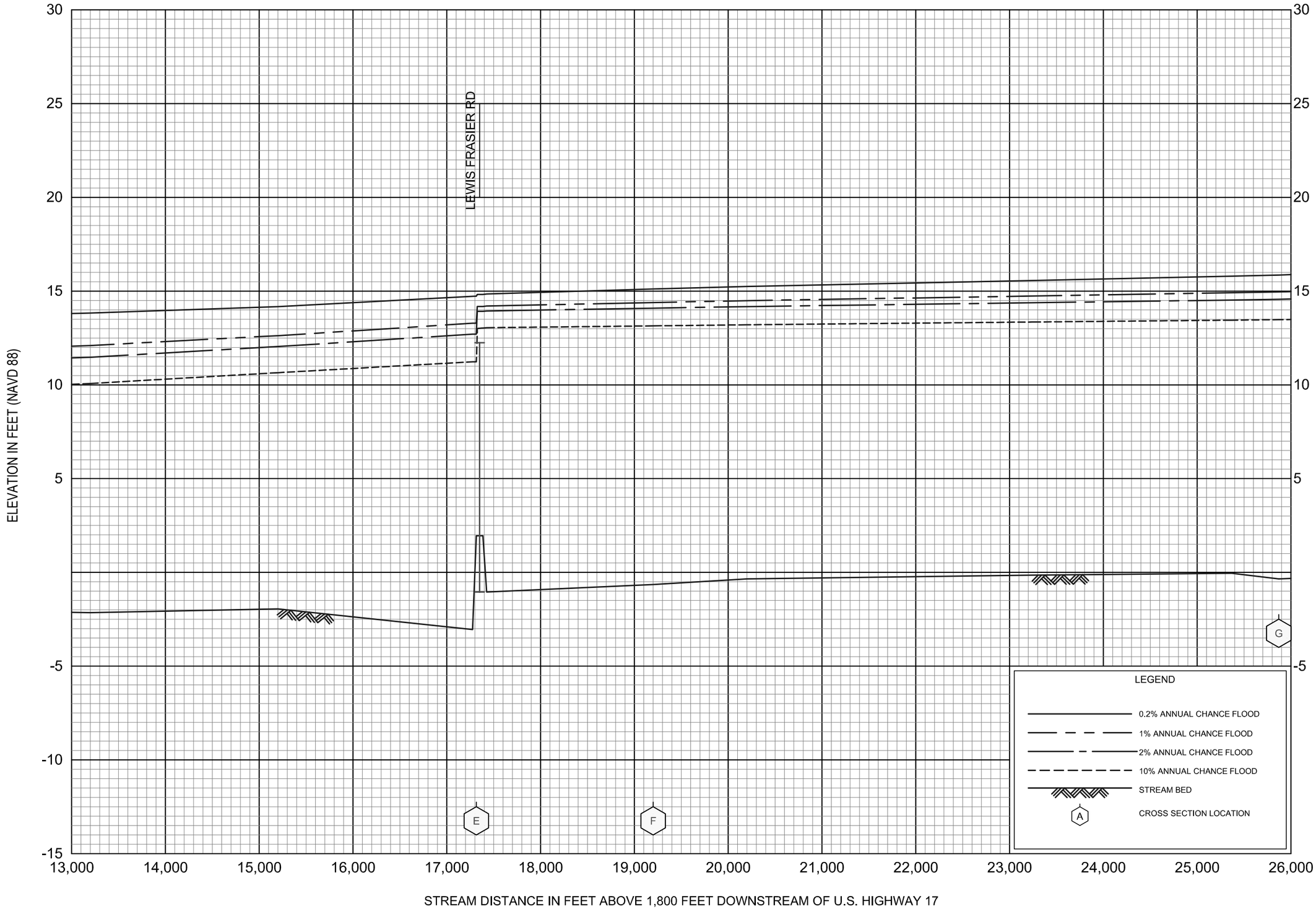

FLOOD PROFILES

PEACOCK CREEK

FEDERAL EMERGENCY MANAGEMENT AGENCY

LIBERTY COUNTY, GA

AND INCORPORATED AREAS

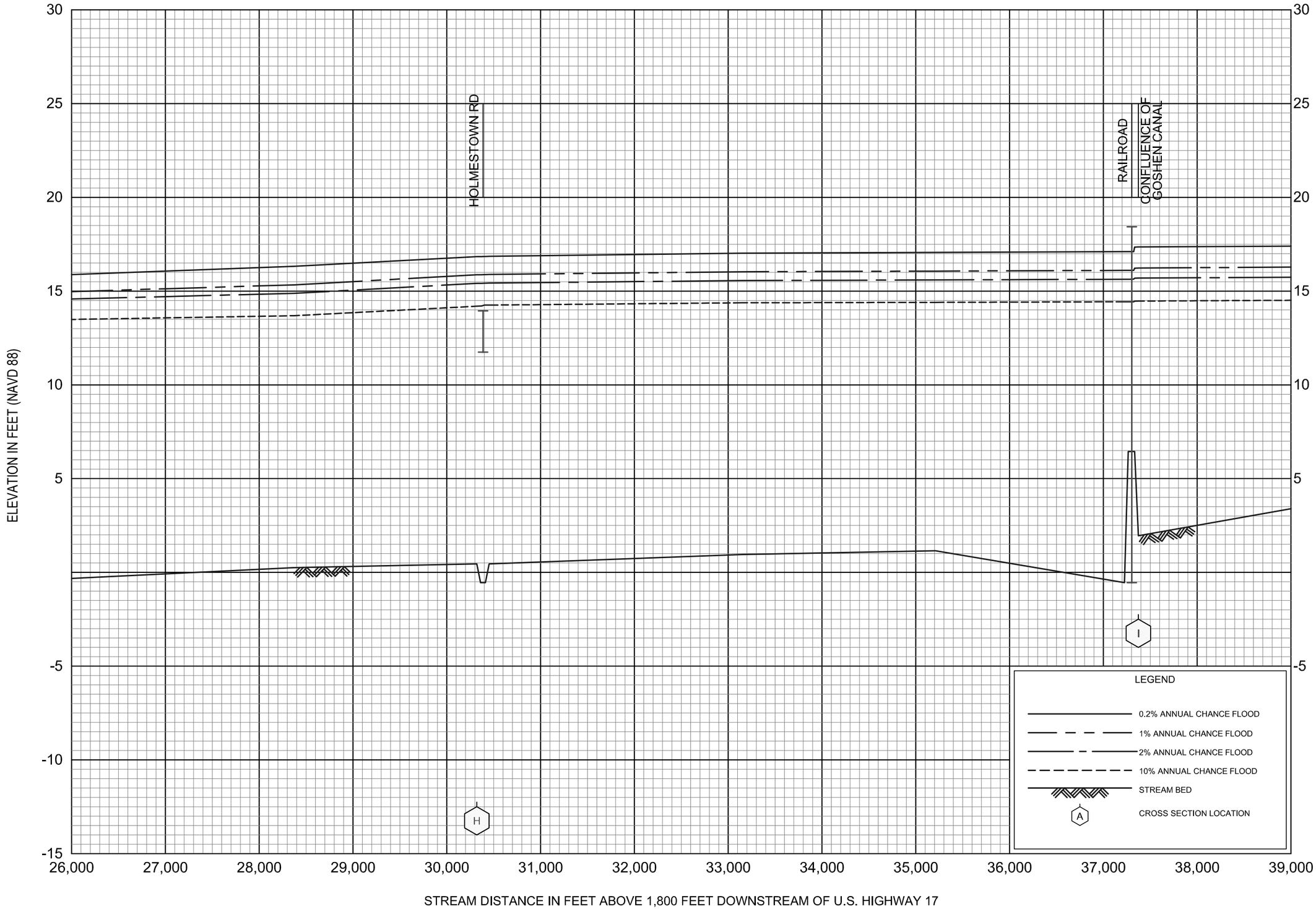

FLOOD PROFILES

PEACOCK CREEK

FEDERAL EMERGENCY MANAGEMENT AGENCY

LIBERTY COUNTY, GA

AND INCORPORATED AREAS

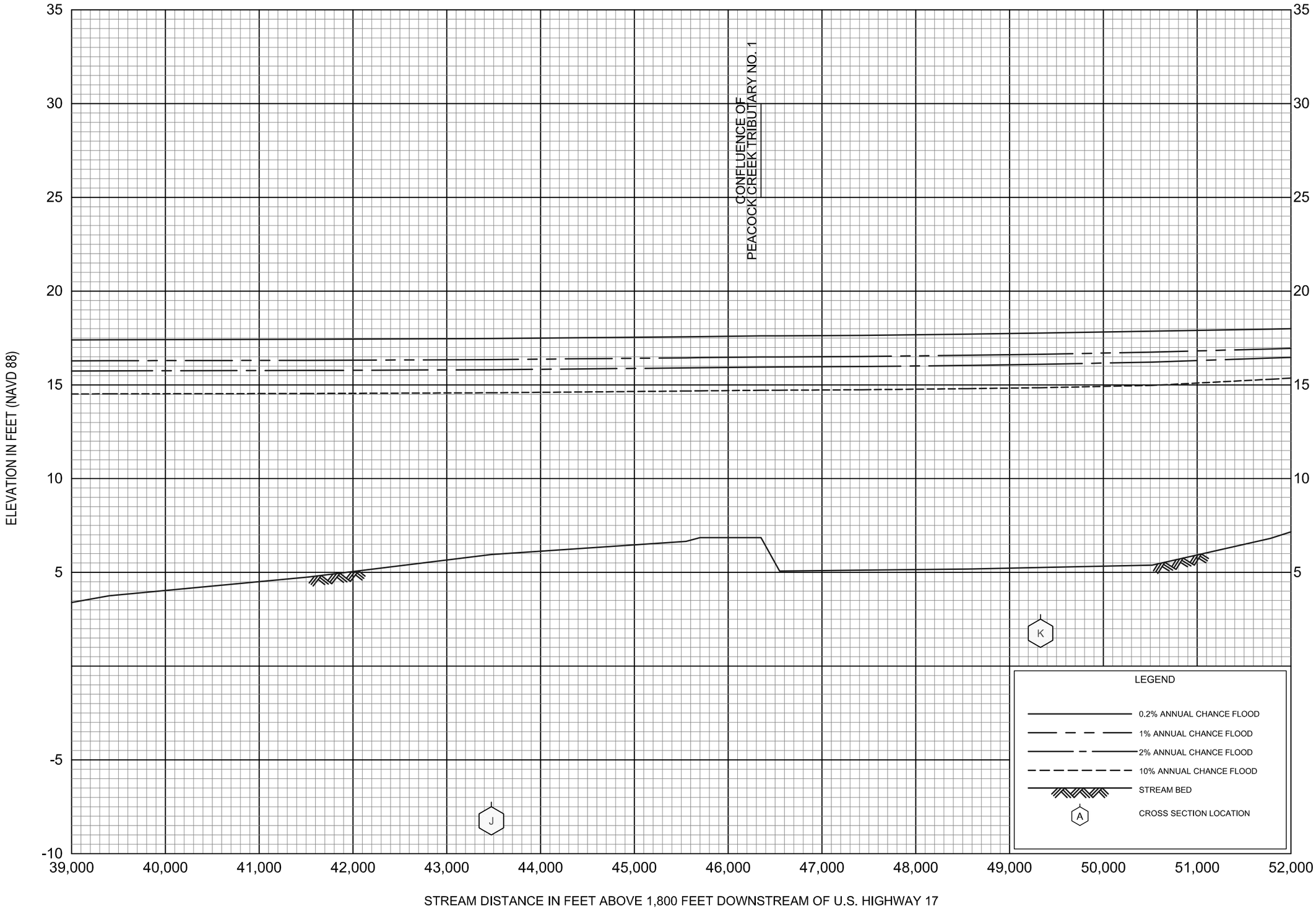

FLOOD PROFILES

PEACOCK CREEK

FEDERAL EMERGENCY MANAGEMENT AGENCY

LIBERTY COUNTY, GA

AND INCORPORATED AREAS

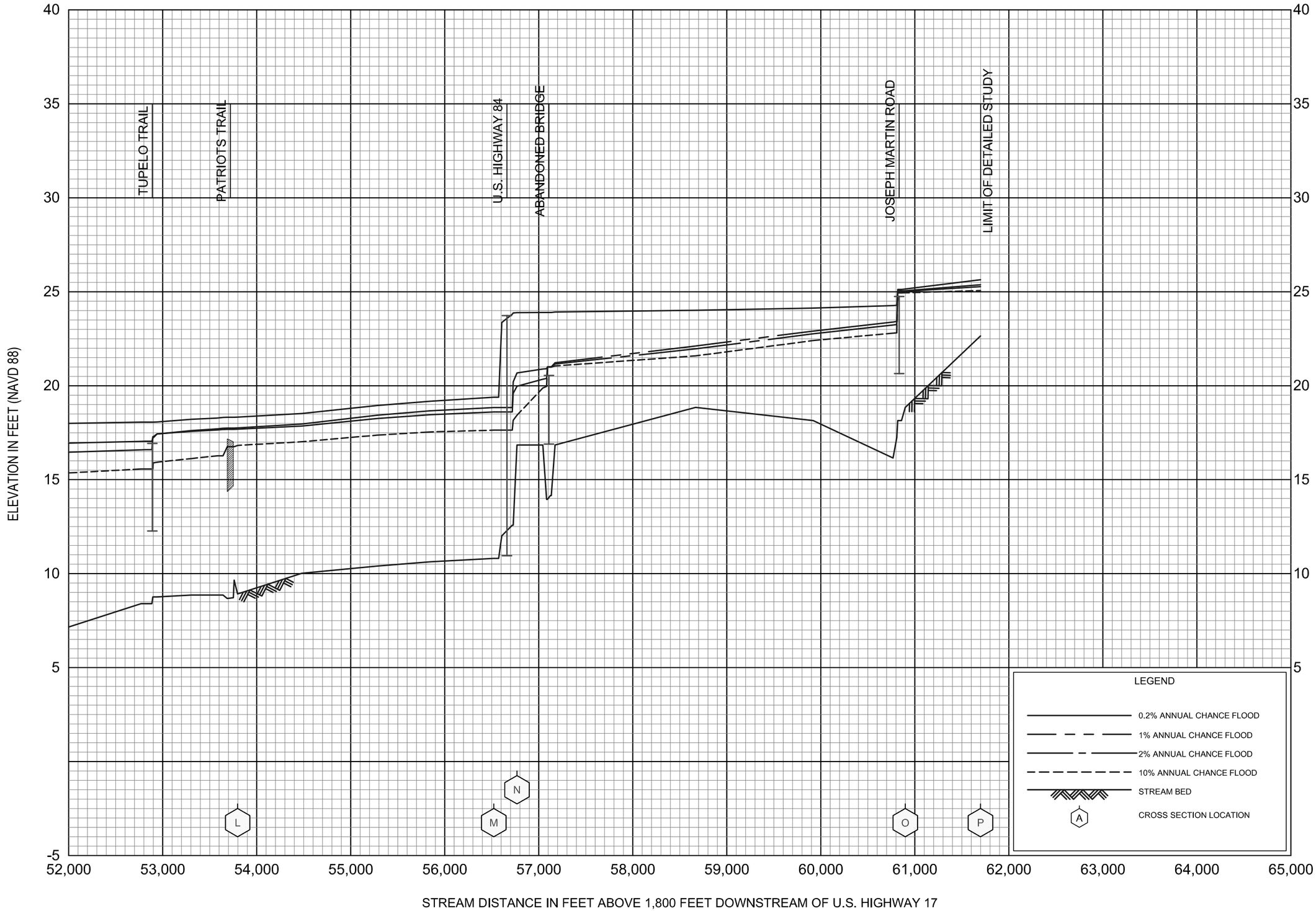

FLOOD PROFILES

PEACOCK CREEK

FEDERAL EMERGENCY MANAGEMENT AGENCY

LIBERTY COUNTY, GA

AND INCORPORATED AREAS

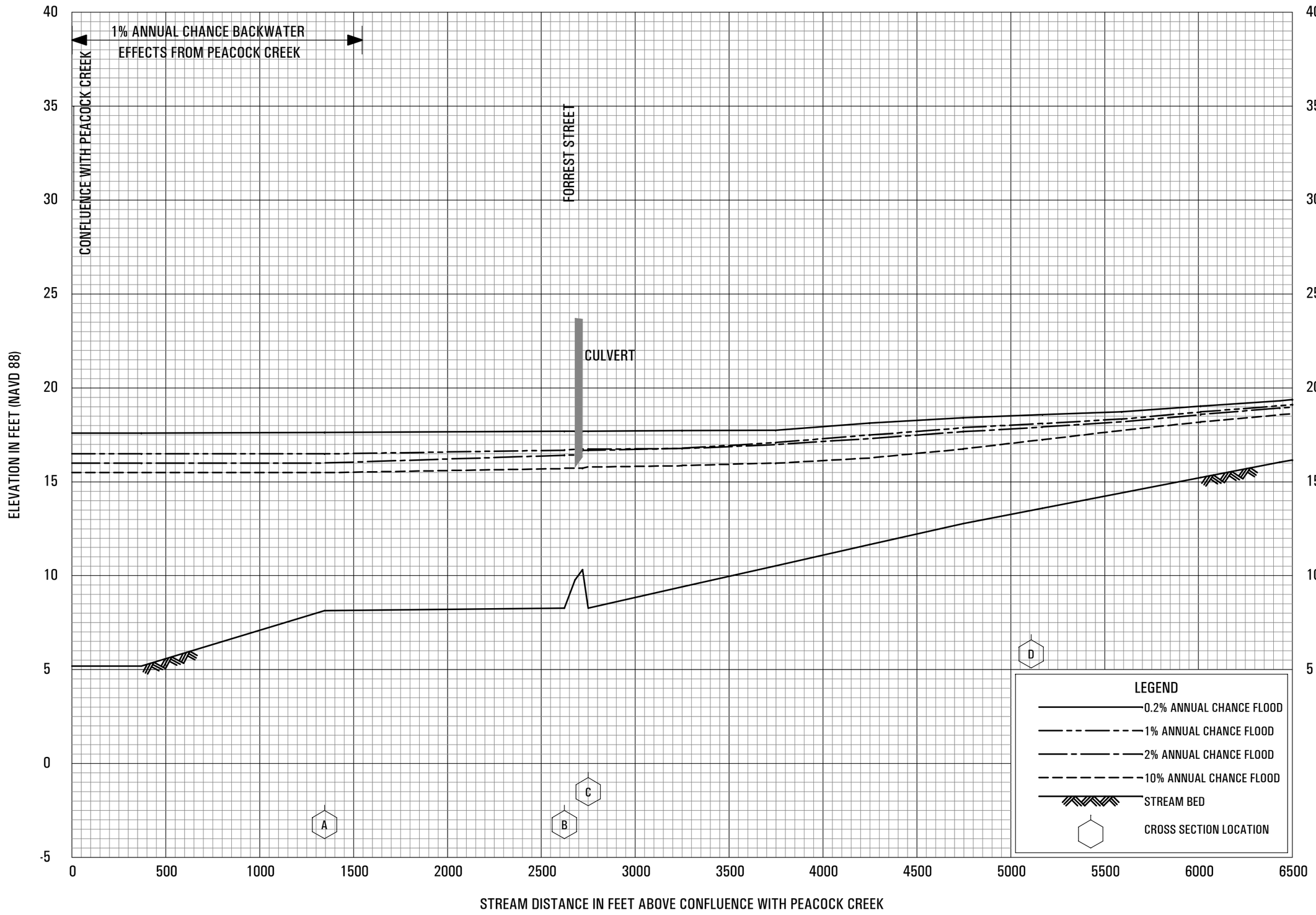

FLOOD PROFILES

PEACOCK CREEK TRIBUTARY

FEDERAL EMERGENCY MANAGEMENT AGENCY

LIBERTY COUNTY, GA

AND INCORPORATED AREAS

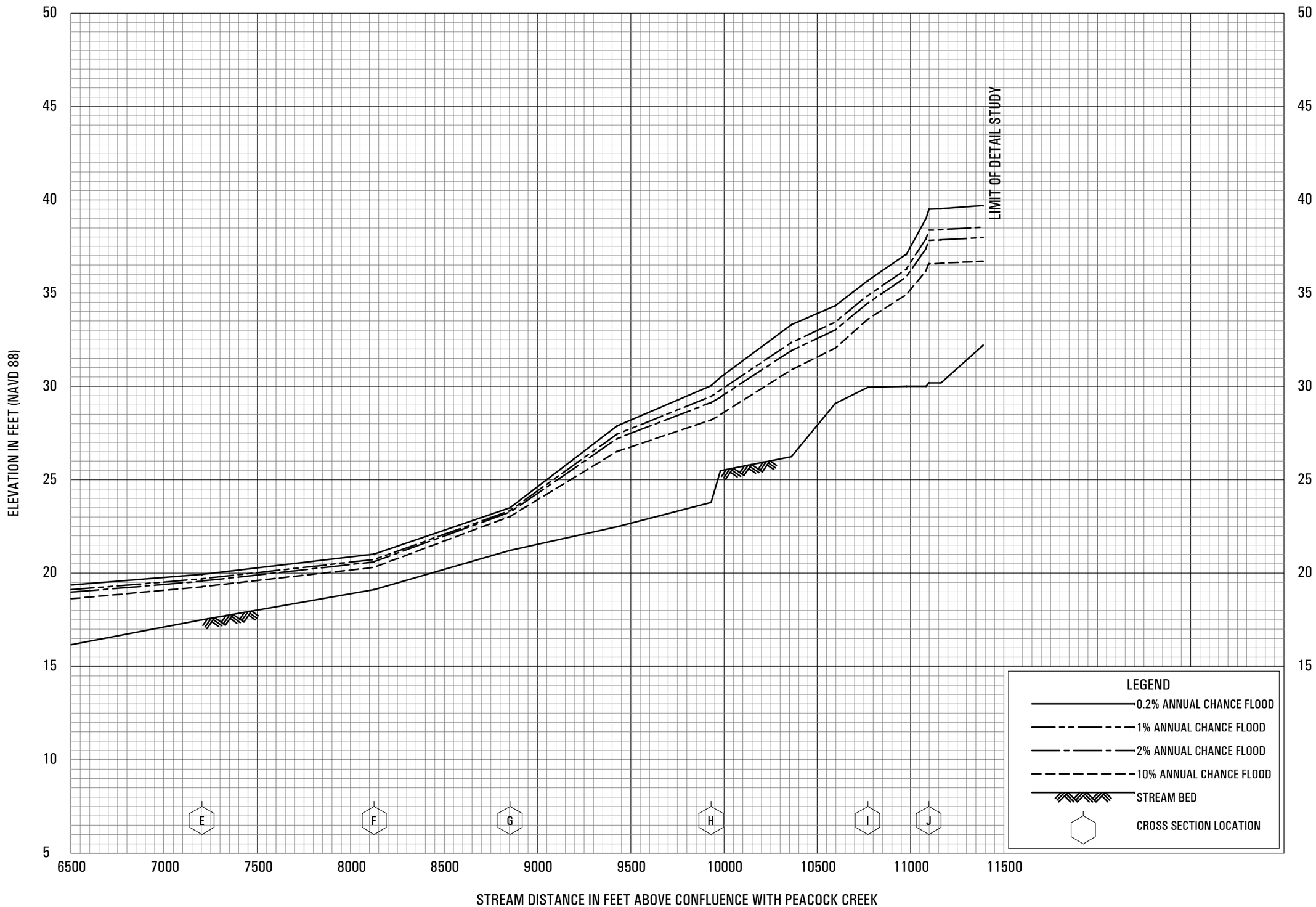

FLOOD PROFILES

PEACOCK CREEK TRIBUTARY

FEDERAL EMERGENCY MANAGEMENT AGENCY

LIBERTY COUNTY, GA

AND INCORPORATED AREAS

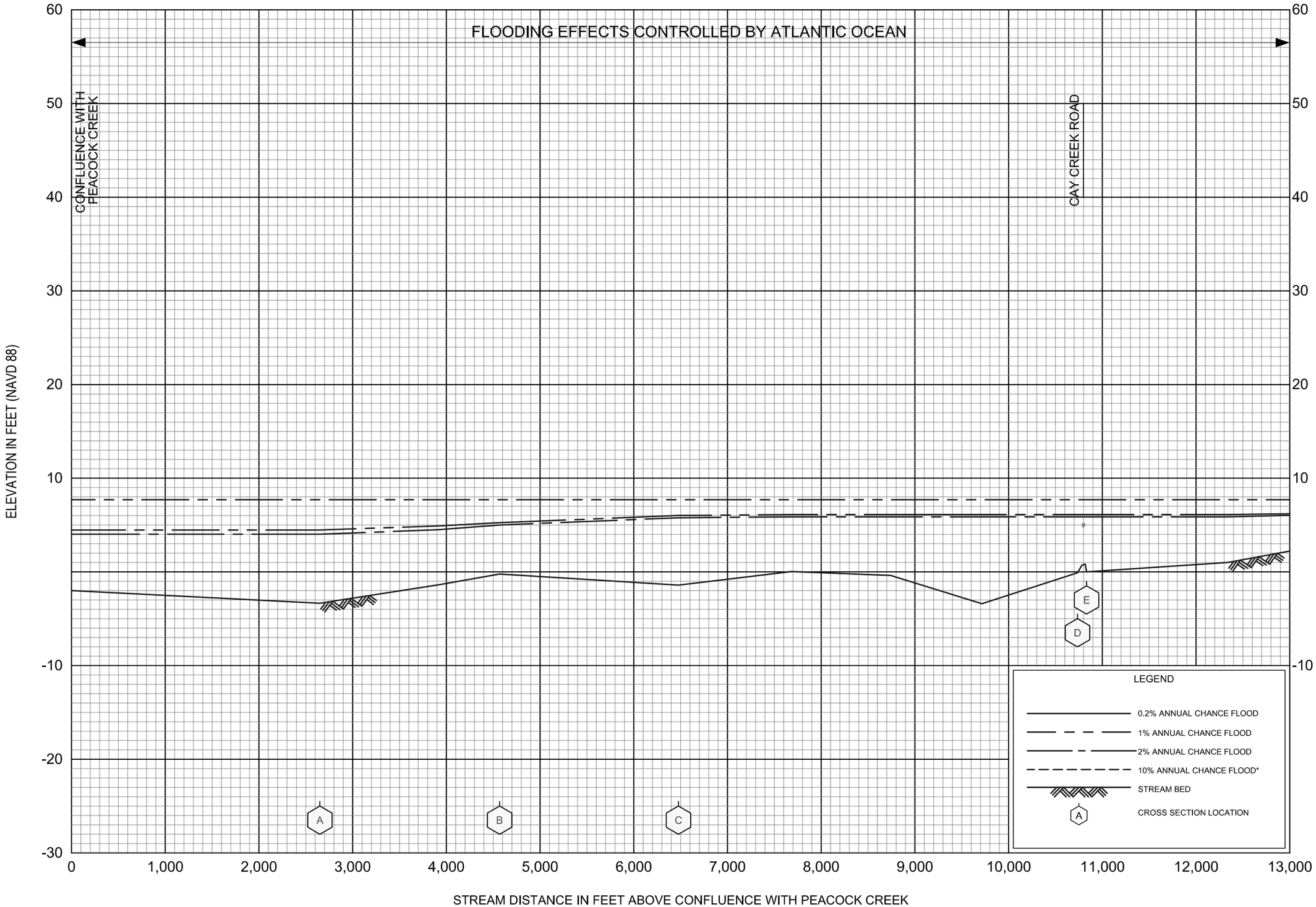

FLOOD PROFILES

PORTER CREEK

FEDERAL EMERGENCY MANAGEMENT AGENCY

LIBERTY COUNTY, GA

AND INCORPORATED AREAS

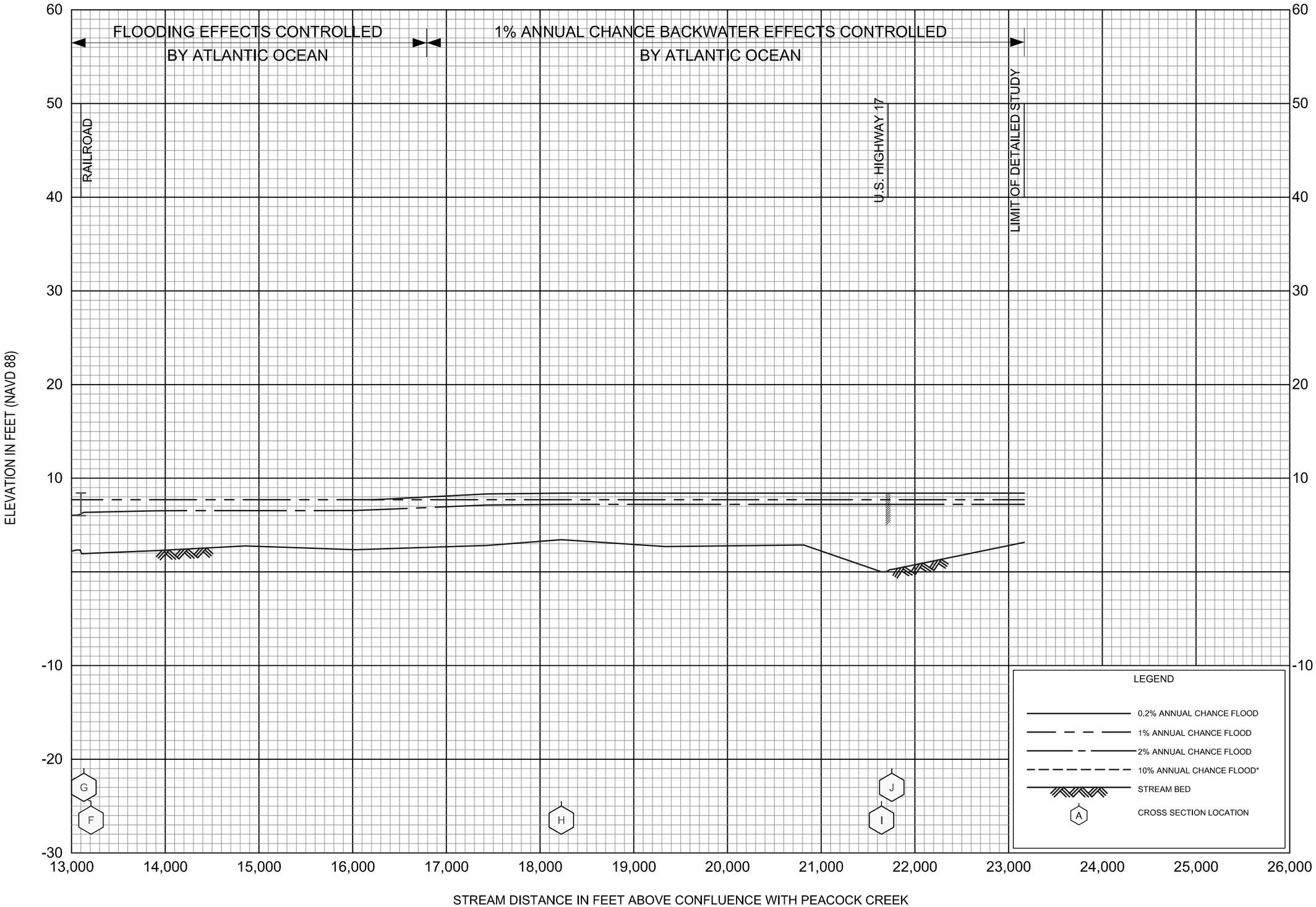

FLOOD PROFILES

PORTER CREEK

FEDERAL EMERGENCY MANAGEMENT AGENCY

LIBERTY COUNTY, GA

AND INCORPORATED AREAS

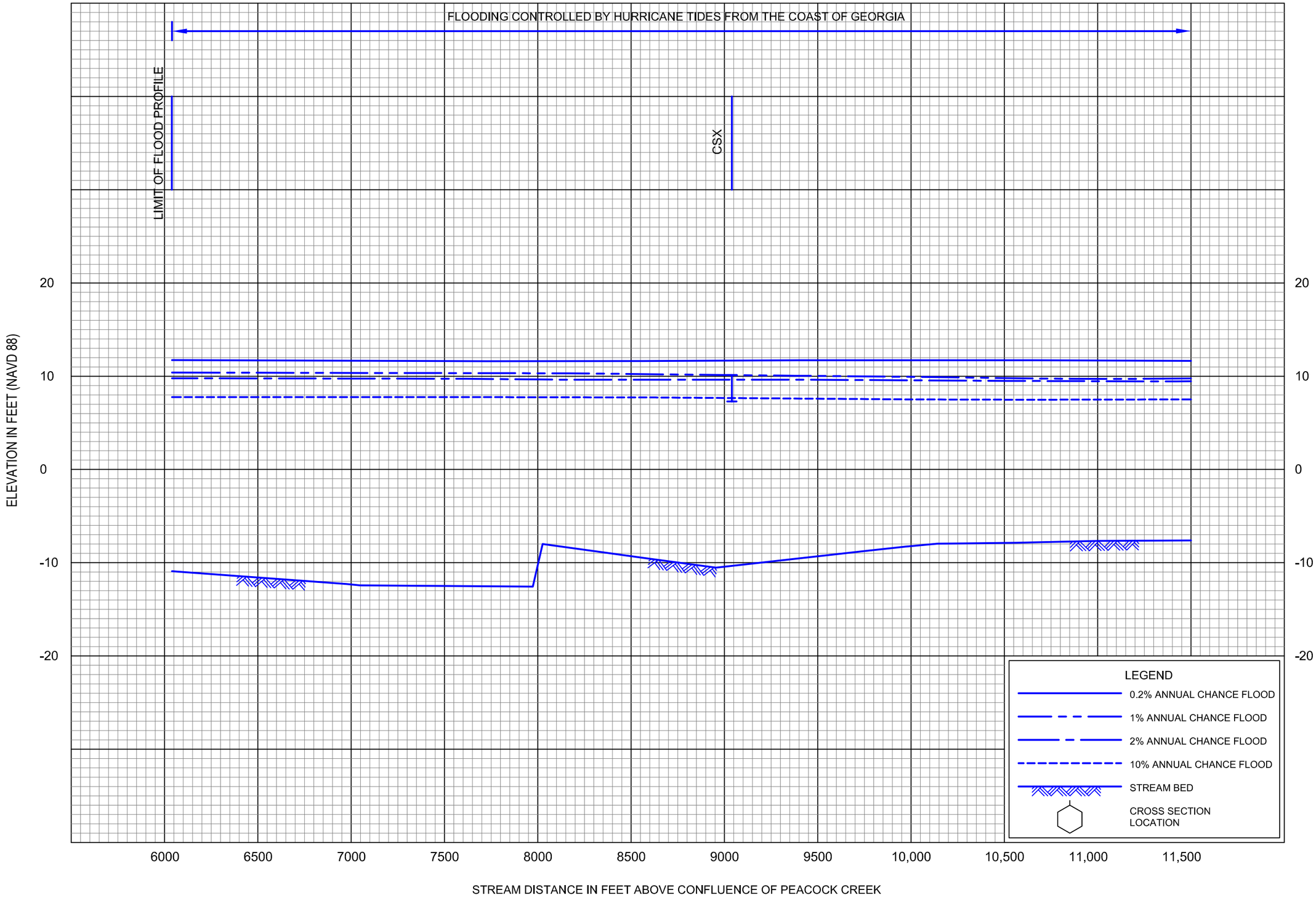

FLOOD PROFILES

RICEBORO CREEK

FEDERAL EMERGENCY MANAGEMENT AGENCY

LIBERTY COUNTY, GA

AND INCORPORATED AREAS

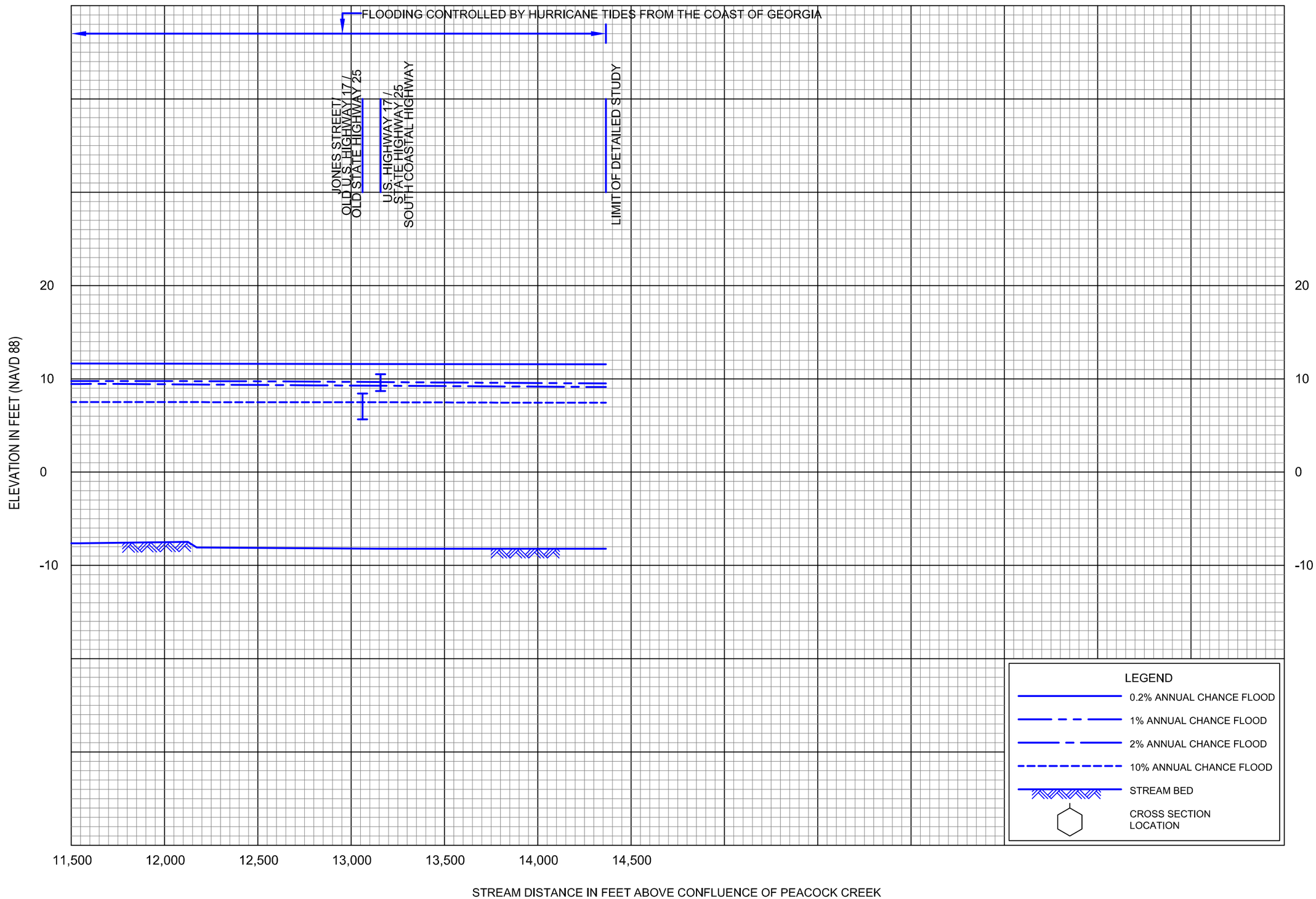

FLOOD PROFILES

RICEBORO CREEK

FEDERAL EMERGENCY MANAGEMENT AGENCY

LIBERTY COUNTY, GA

AND INCORPORATED AREAS

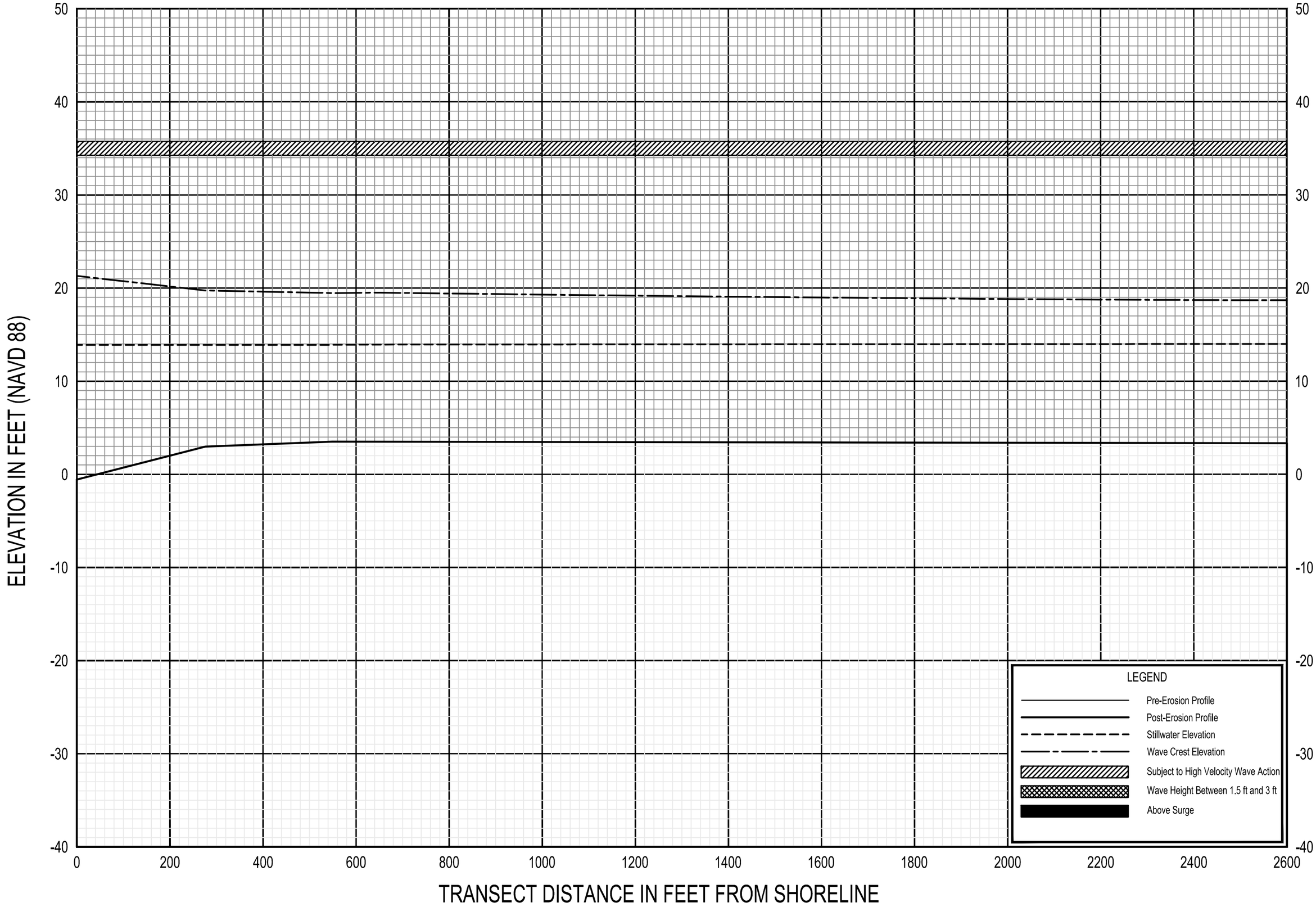

0.2% ANNUAL CHANGE WAVE ENVELOPE

TRANSECT 1

FEDERAL EMERGENCY MANAGEMENT AGENCY

LIBERTY COUNTY, GA
AND INCORPORATED AREAS

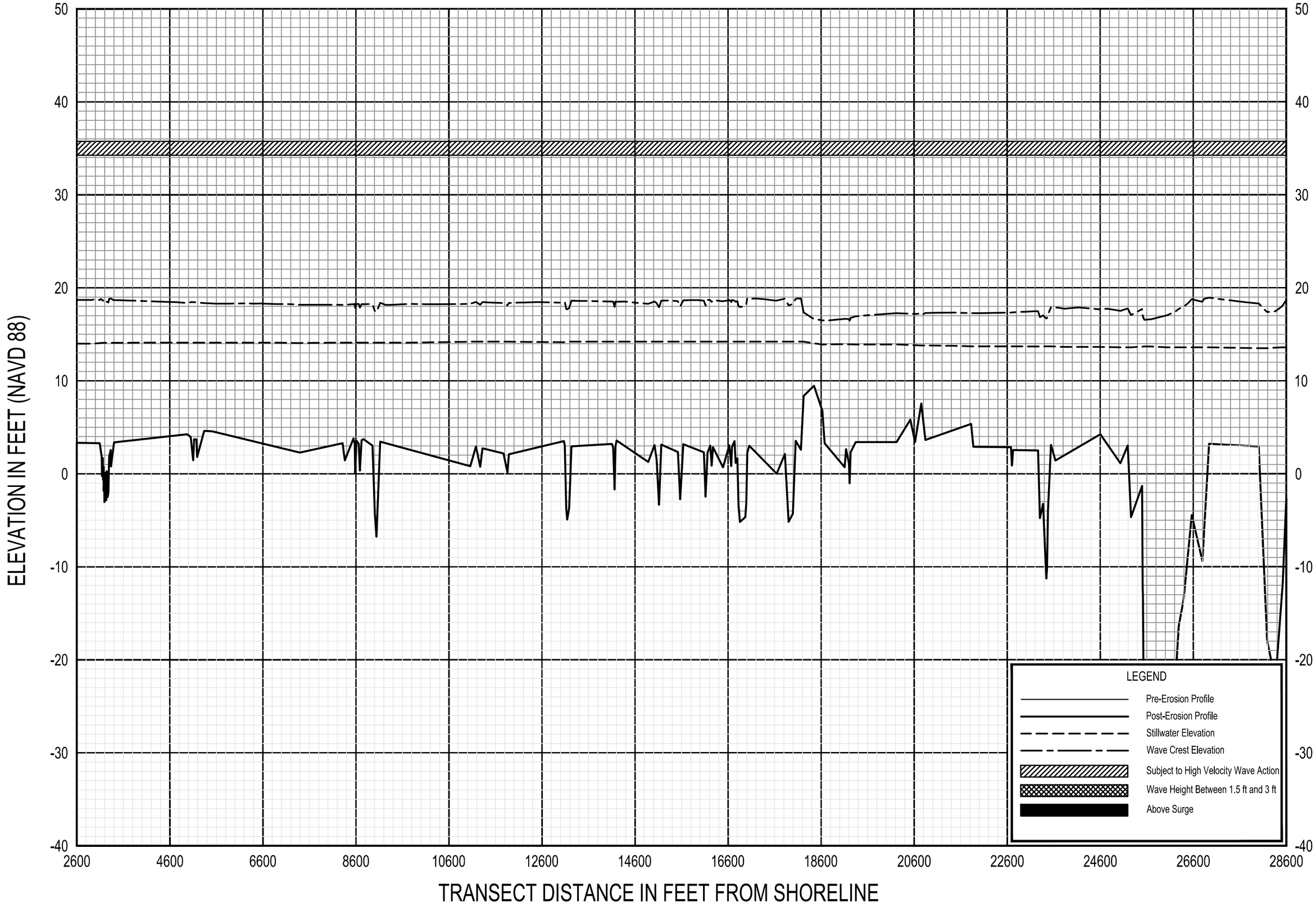

0.2% ANNUAL CHANGE WAVE ENVELOPE

TRANSECT 1

FEDERAL EMERGENCY MANAGEMENT AGENCY

LIBERTY COUNTY, GA
AND INCORPORATED AREAS

2 P

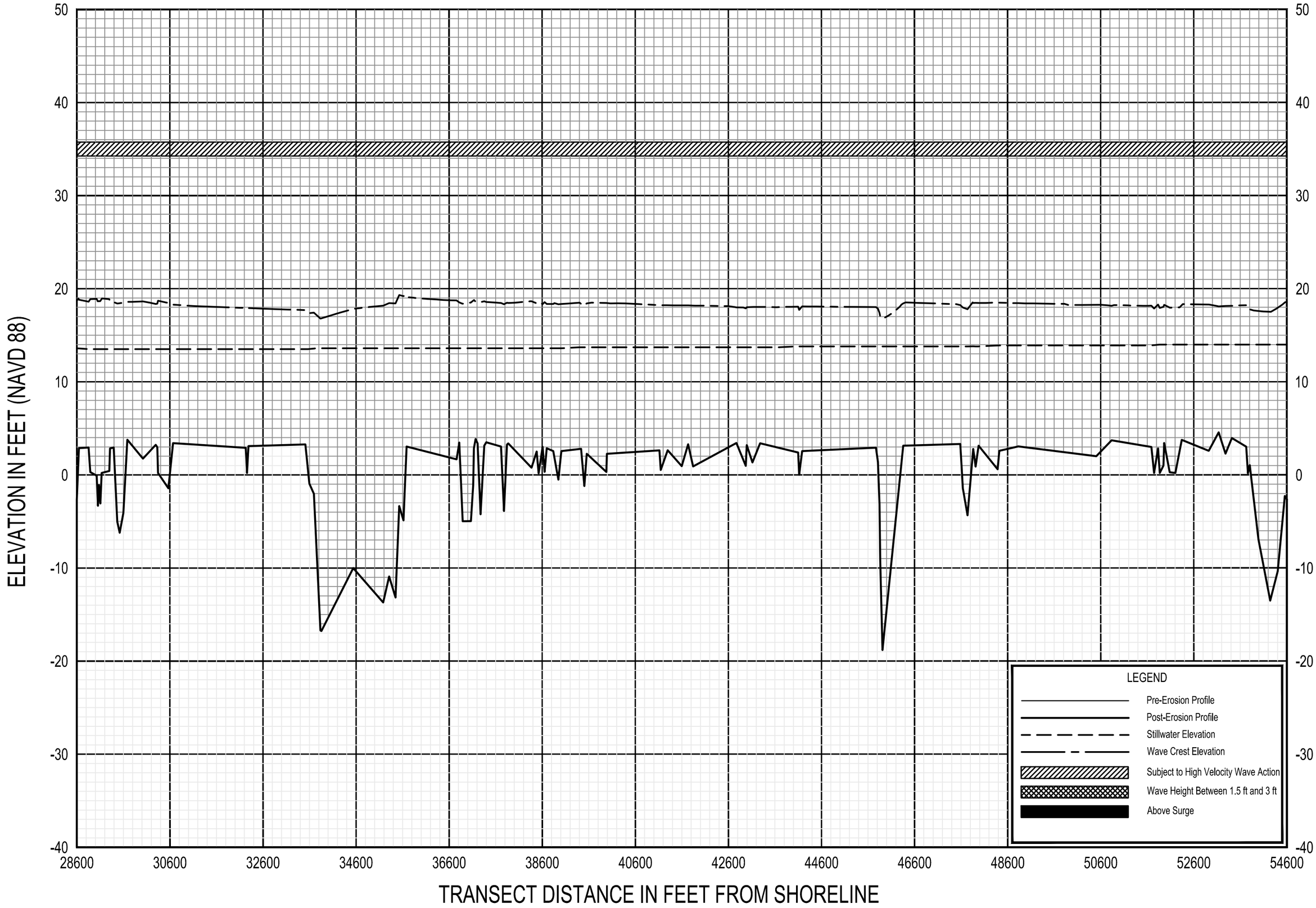

0.2% ANNUAL CHANGE WAVE ENVELOPE

TRANSECT 1

FEDERAL EMERGENCY MANAGEMENT AGENCY

LIBERTY COUNTY, GA
AND INCORPORATED AREAS

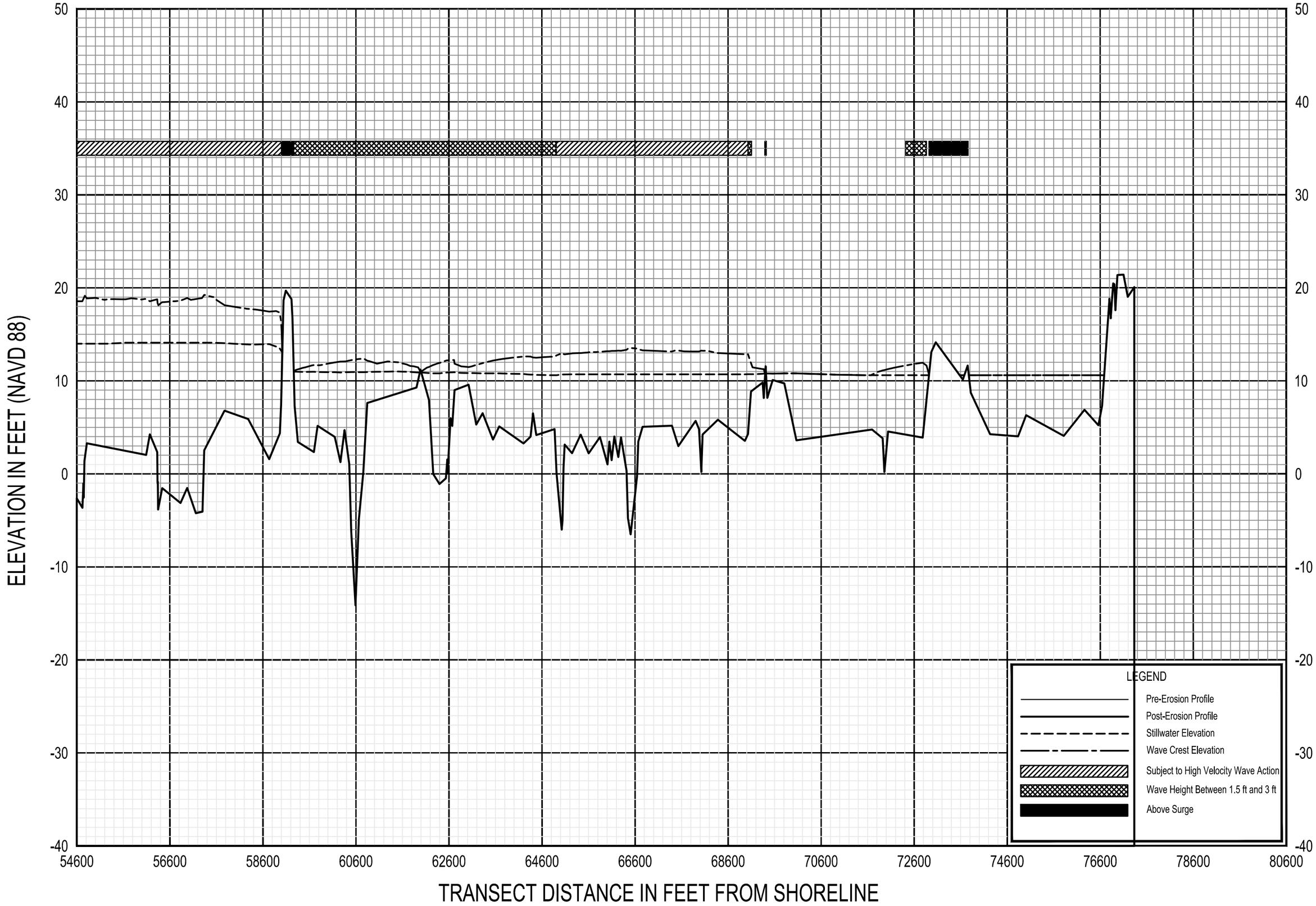

0.2% ANNUAL CHANGE WAVE ENVELOPE

TRANSECT 1

FEDERAL EMERGENCY MANAGEMENT AGENCY

LIBERTY COUNTY, GA
AND INCORPORATED AREAS

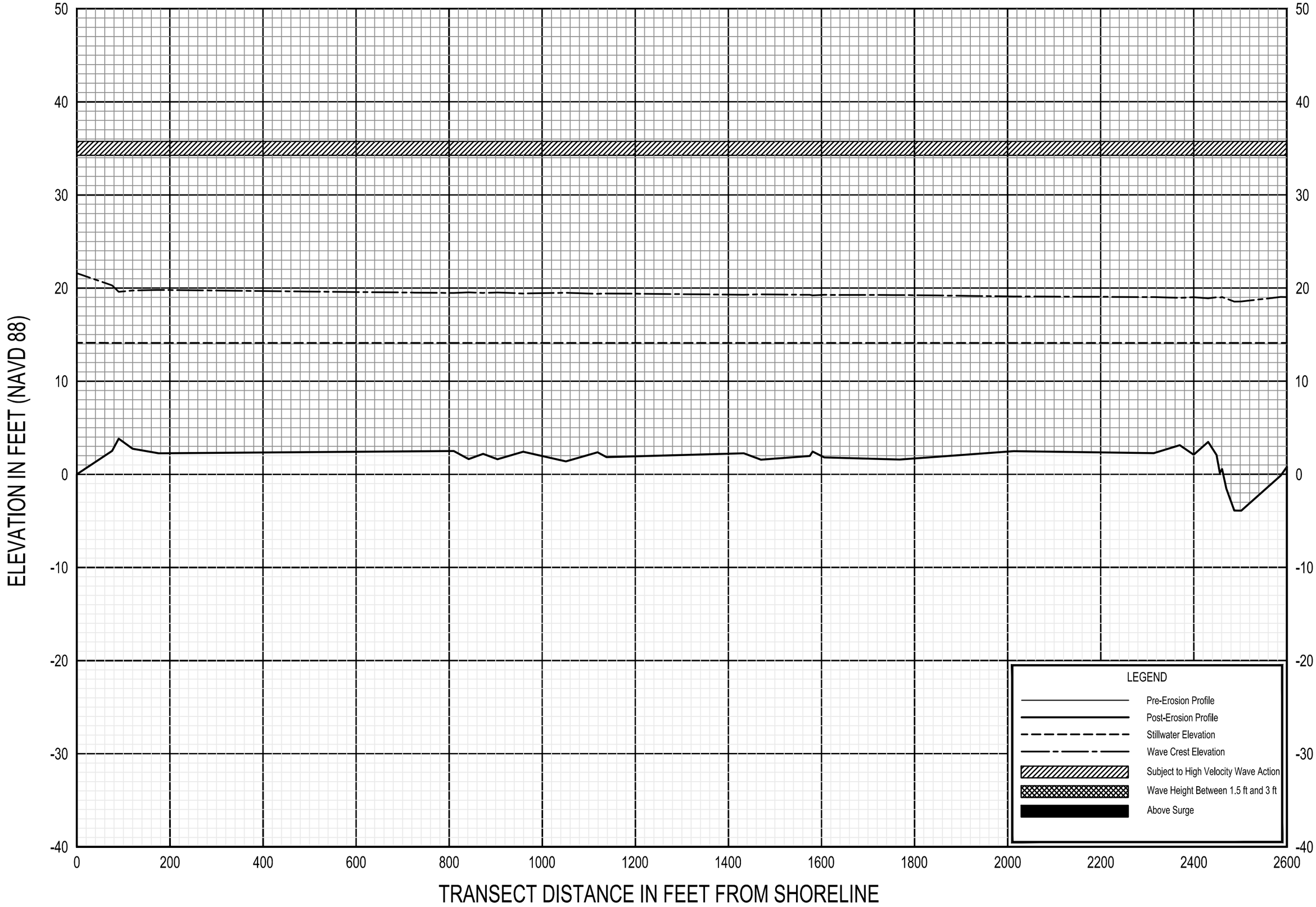

0.2% ANNUAL CHANGE WAVE ENVELOPE

TRANSECT 2

FEDERAL EMERGENCY MANAGEMENT AGENCY

LIBERTY COUNTY, GA
AND INCORPORATED AREAS

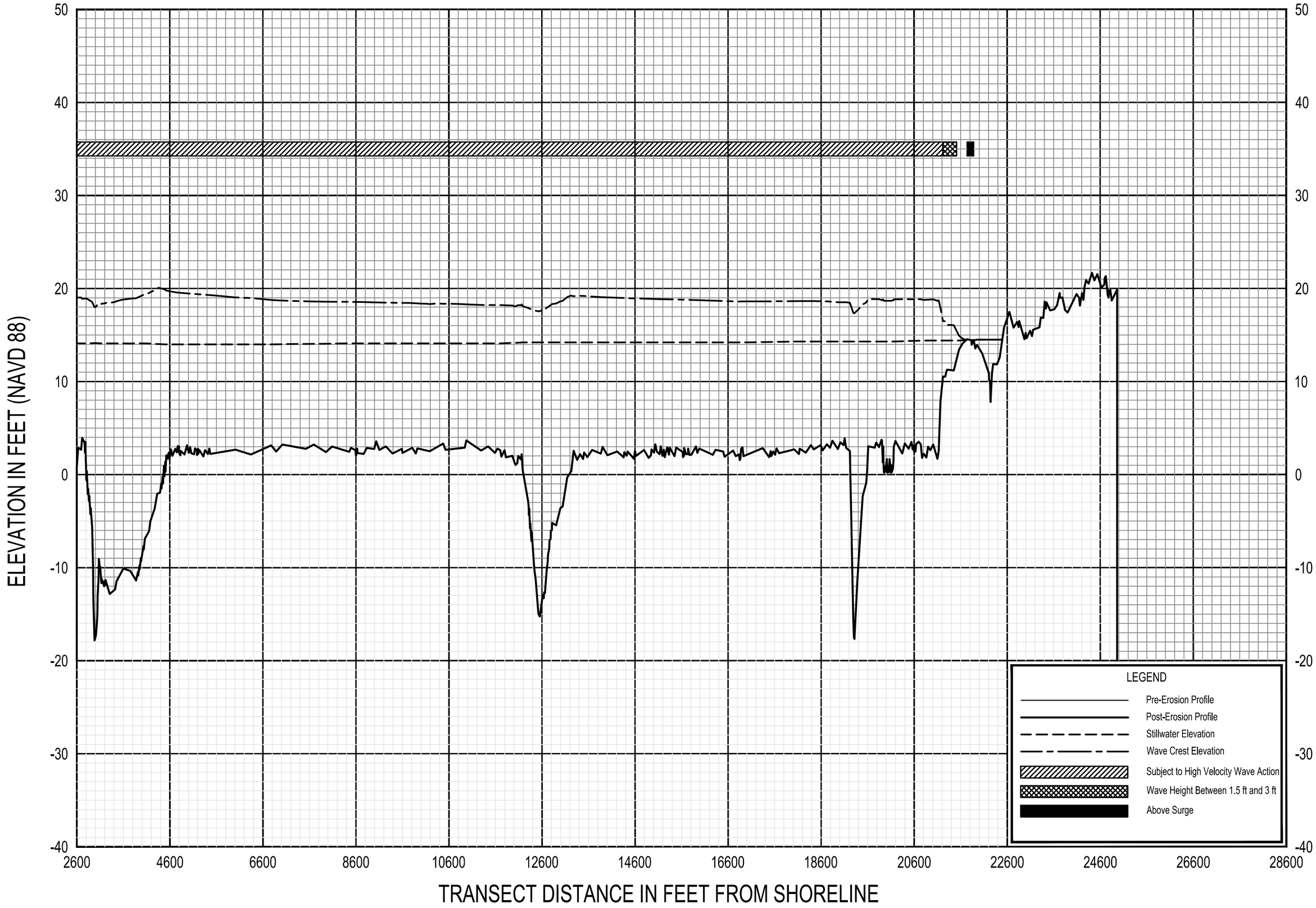

0.2% ANNUAL CHANGE WAVE ENVELOPE

TRANSECT 2

FEDERAL EMERGENCY MANAGEMENT AGENCY

LIBERTY COUNTY, GA
AND INCORPORATED AREAS

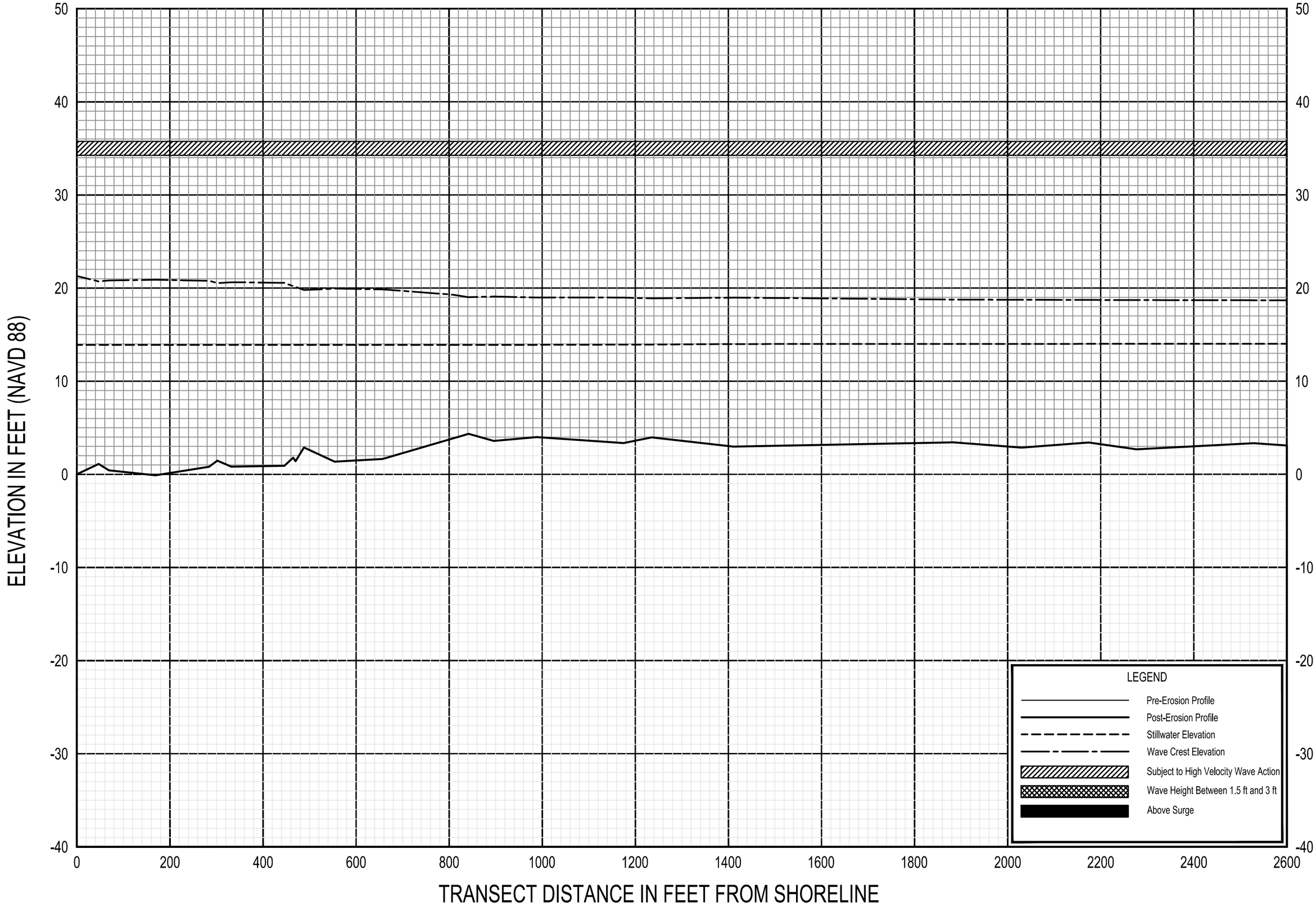

0.2% ANNUAL CHANGE WAVE ENVELOPE

TRANSECT 3

FEDERAL EMERGENCY MANAGEMENT AGENCY

LIBERTY COUNTY, GA
AND INCORPORATED AREAS

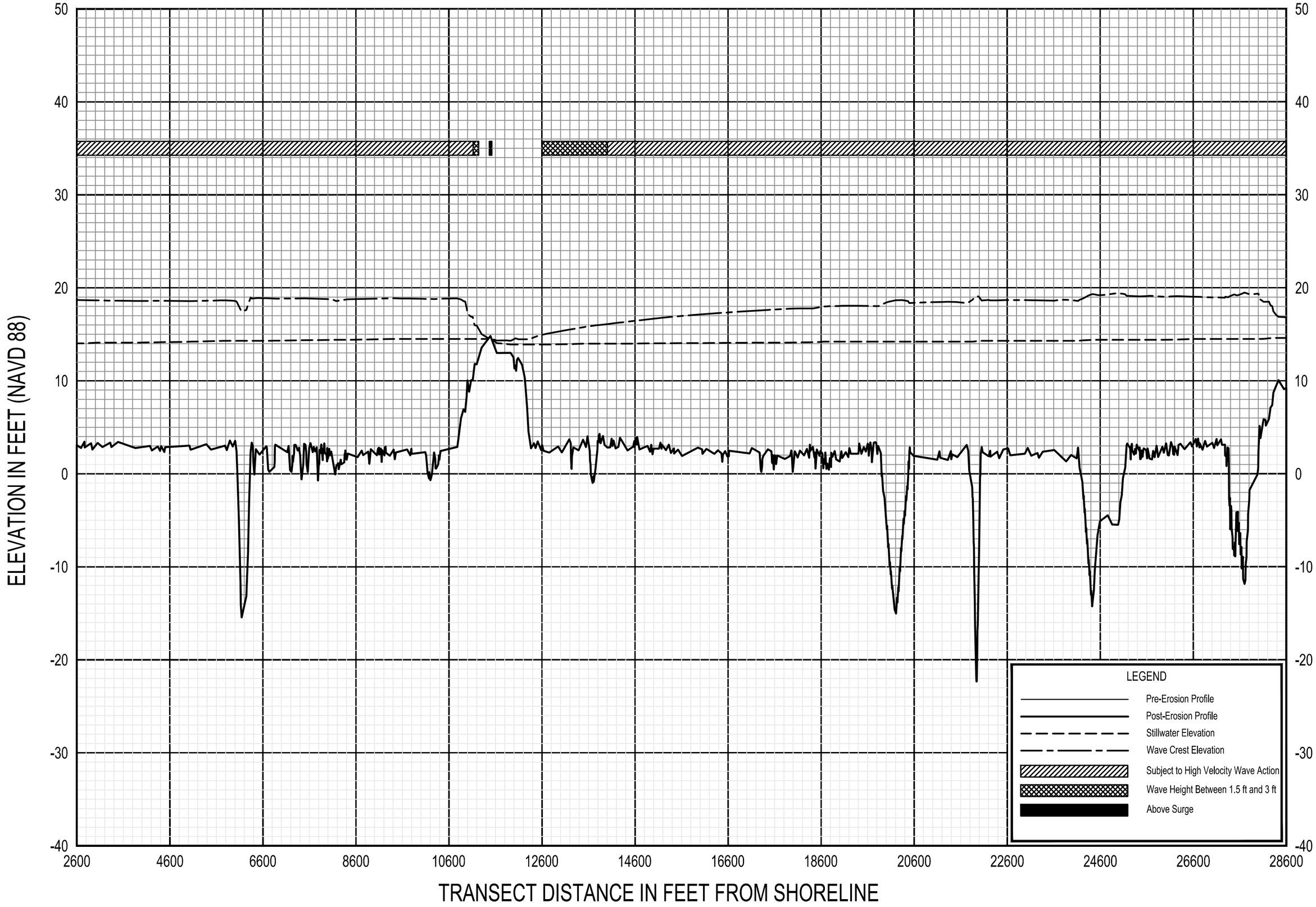

0.2% ANNUAL CHANGE WAVE ENVELOPE

TRANSECT 3

FEDERAL EMERGENCY MANAGEMENT AGENCY

LIBERTY COUNTY, GA
AND INCORPORATED AREAS

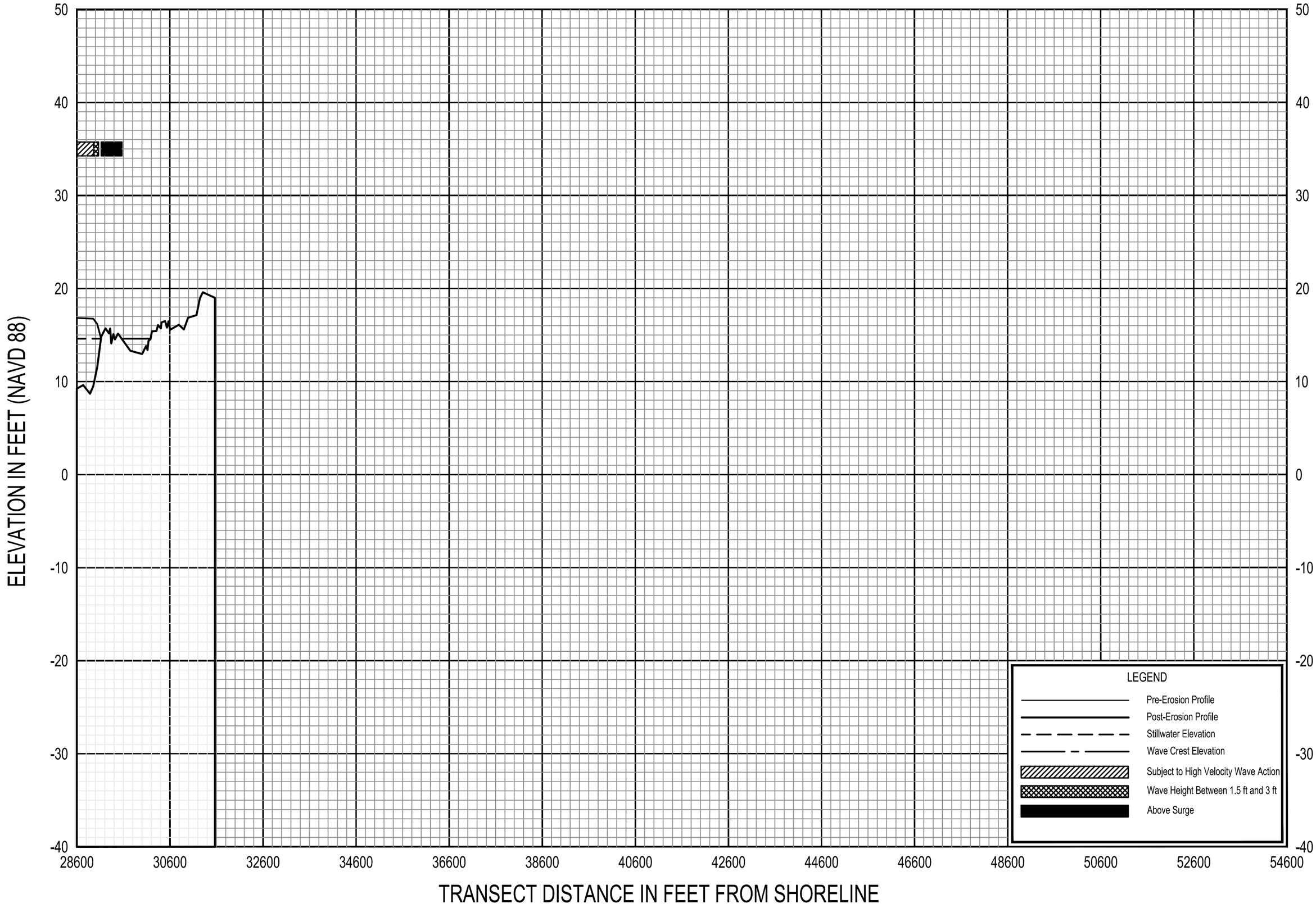

0.2% ANNUAL CHANGE WAVE ENVELOPE

TRANSECT 3

FEDERAL EMERGENCY MANAGEMENT AGENCY

LIBERTY COUNTY, GA
AND INCORPORATED AREAS

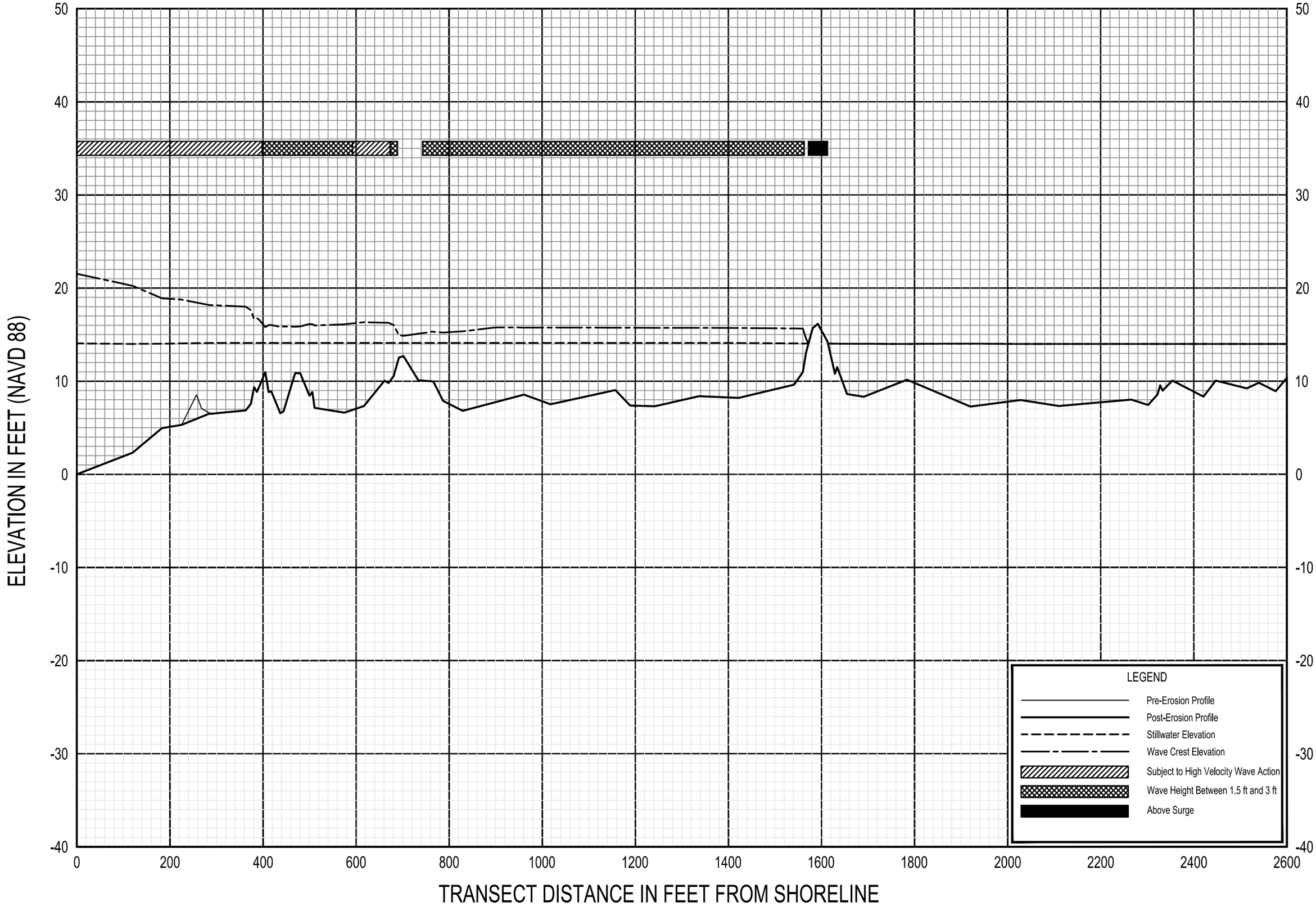

0.2% ANNUAL CHANGE WAVE ENVELOPE

TRANSECT 4

FEDERAL EMERGENCY MANAGEMENT AGENCY

LIBERTY COUNTY, GA
AND INCORPORATED AREAS

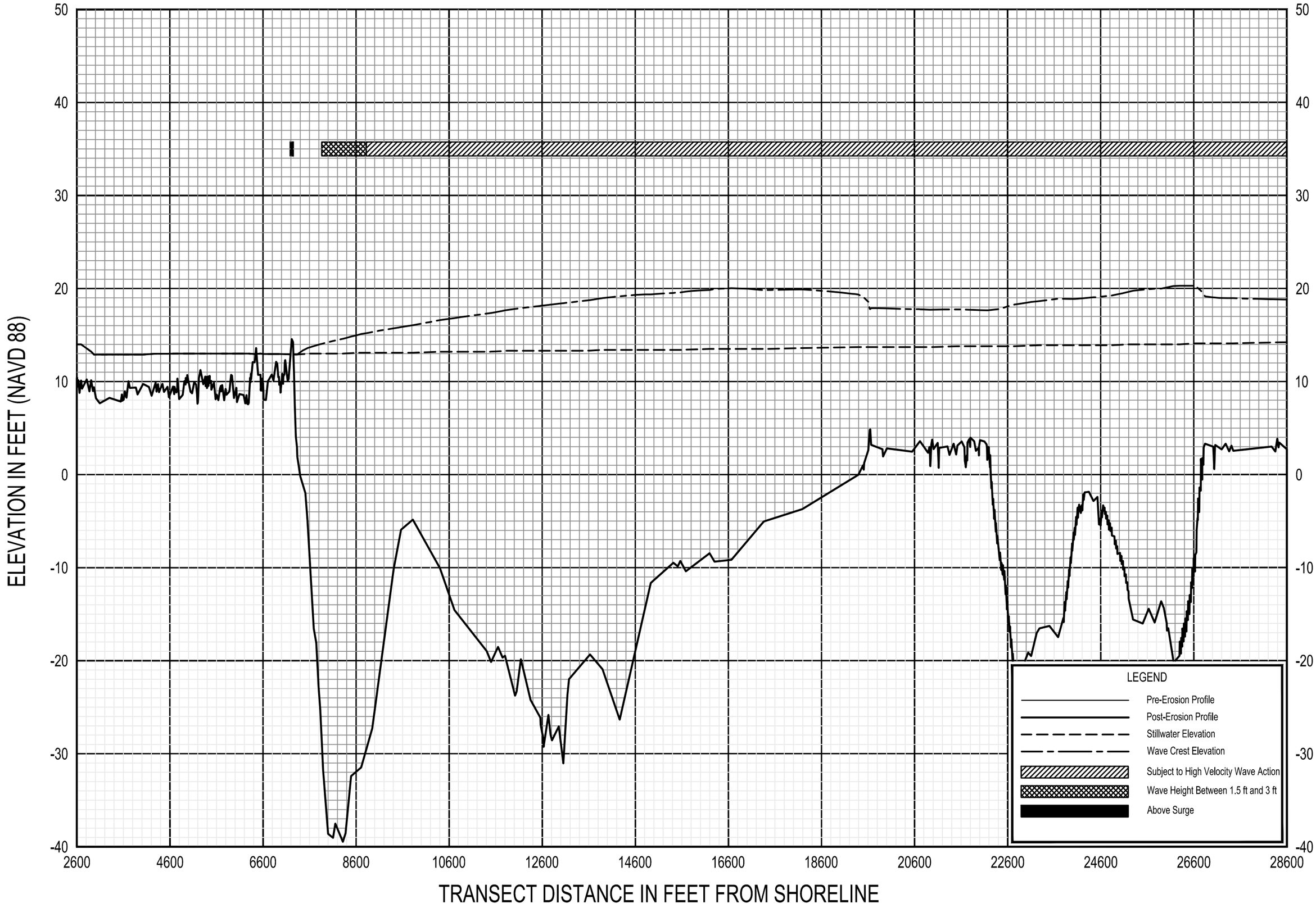

0.2% ANNUAL CHANGE WAVE ENVELOPE

TRANSECT 4

FEDERAL EMERGENCY MANAGEMENT AGENCY

LIBERTY COUNTY, GA
AND INCORPORATED AREAS

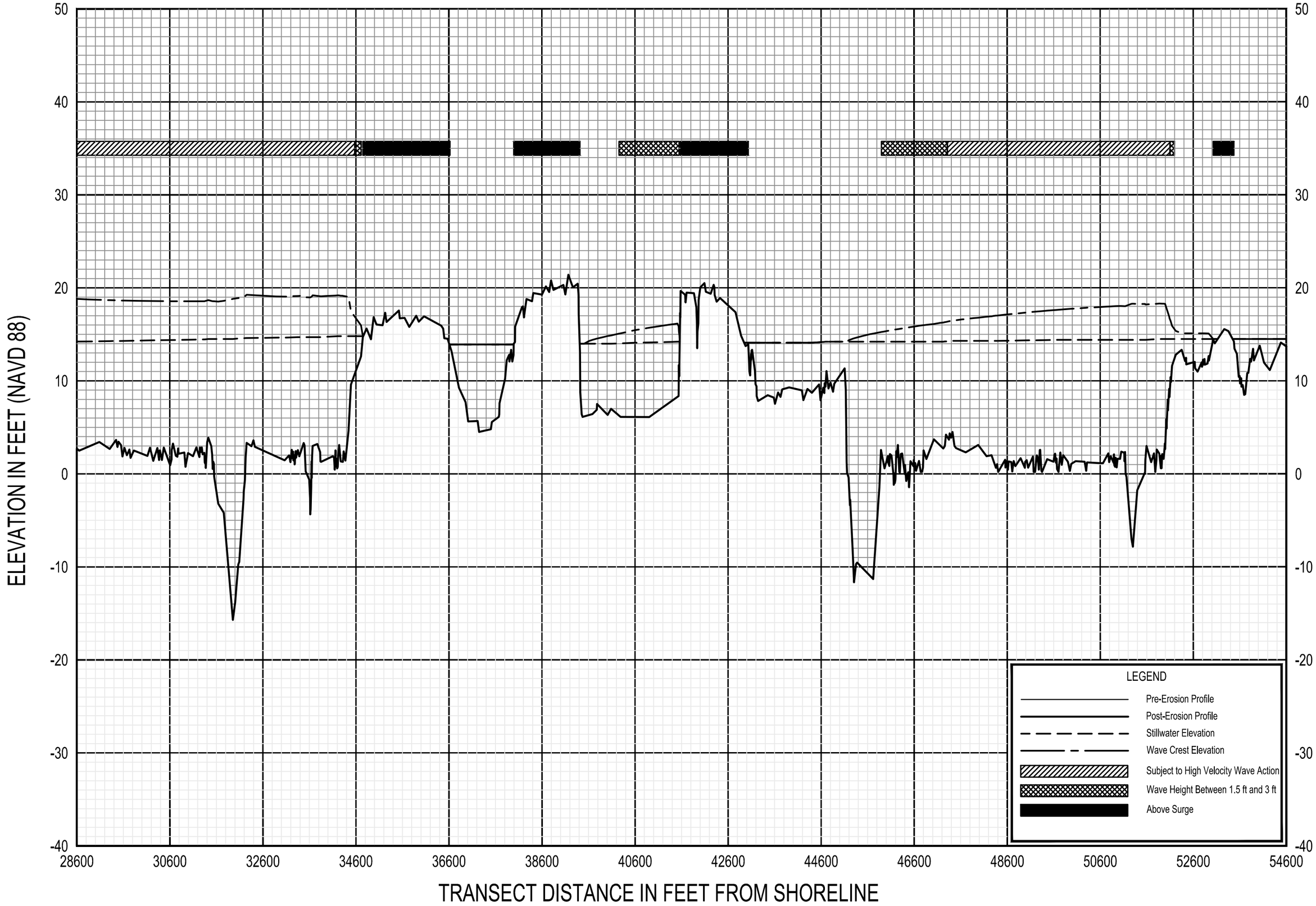

0.2% ANNUAL CHANGE WAVE ENVELOPE

TRANSECT 4

FEDERAL EMERGENCY MANAGEMENT AGENCY

LIBERTY COUNTY, GA
AND INCORPORATED AREAS

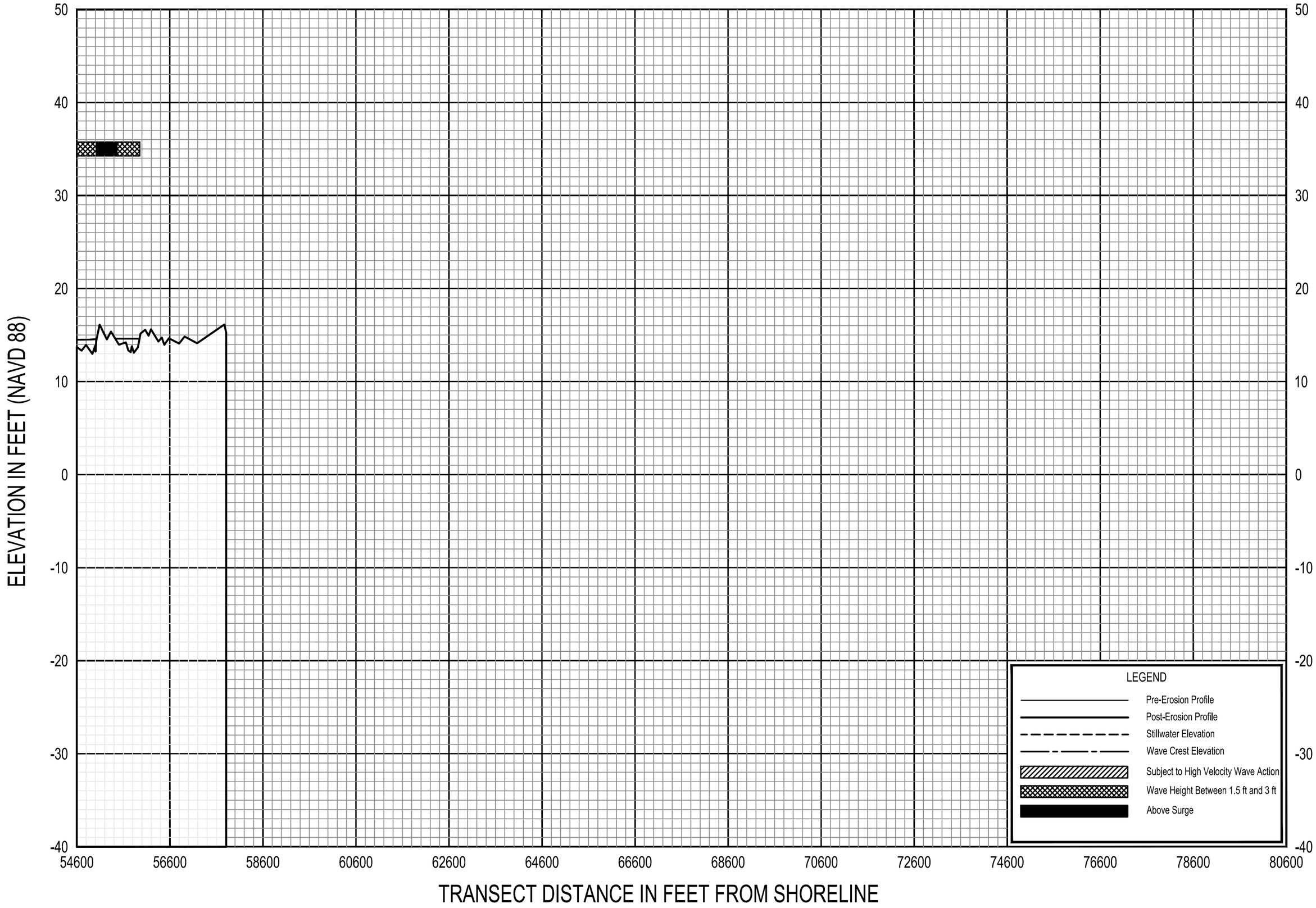

0.2% ANNUAL CHANGE WAVE ENVELOPE

TRANSECT 4

FEDERAL EMERGENCY MANAGEMENT AGENCY

LIBERTY COUNTY, GA
AND INCORPORATED AREAS

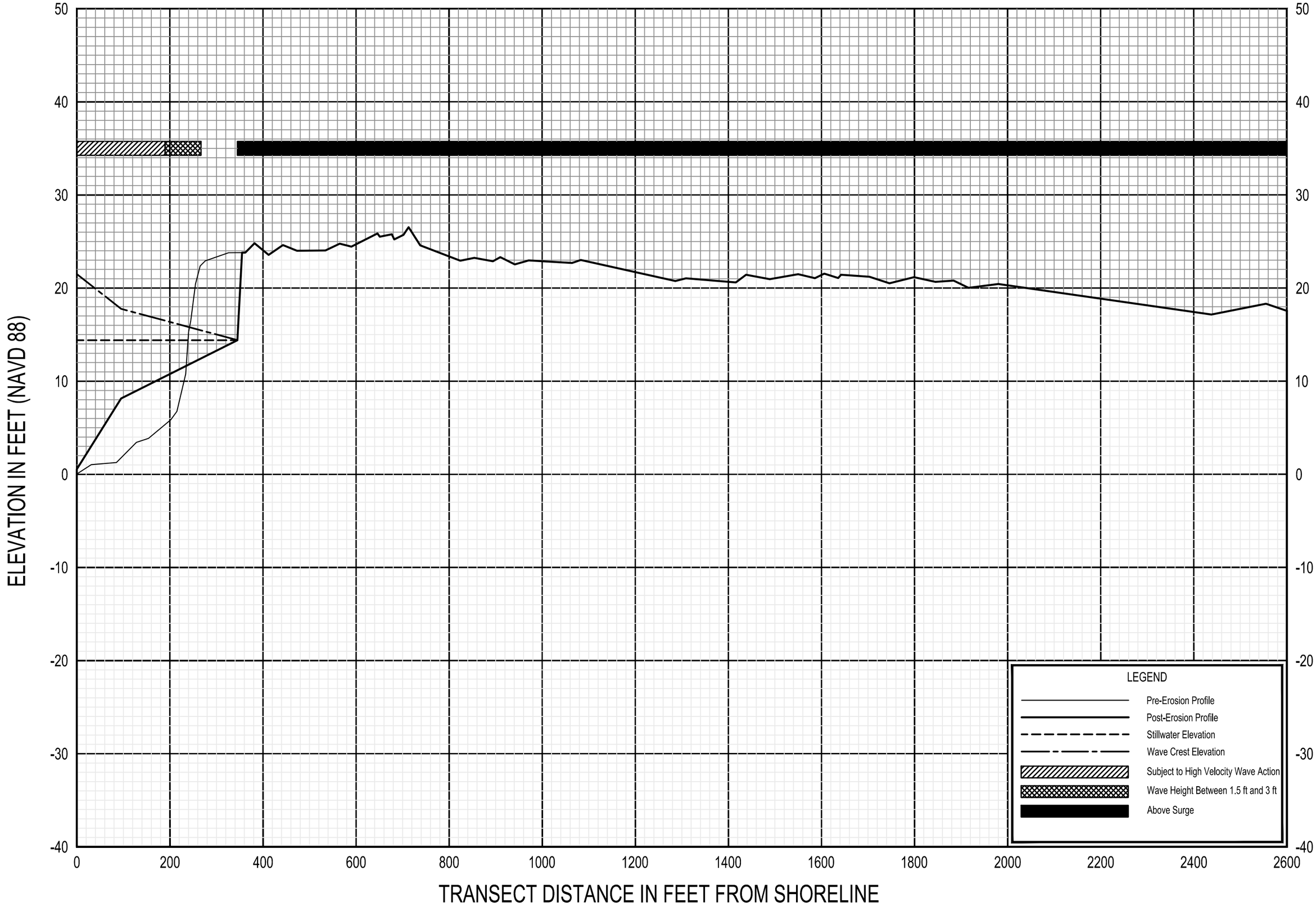

0.2% ANNUAL CHANGE WAVE ENVELOPE

TRANSECT 5

FEDERAL EMERGENCY MANAGEMENT AGENCY

LIBERTY COUNTY, GA
AND INCORPORATED AREAS

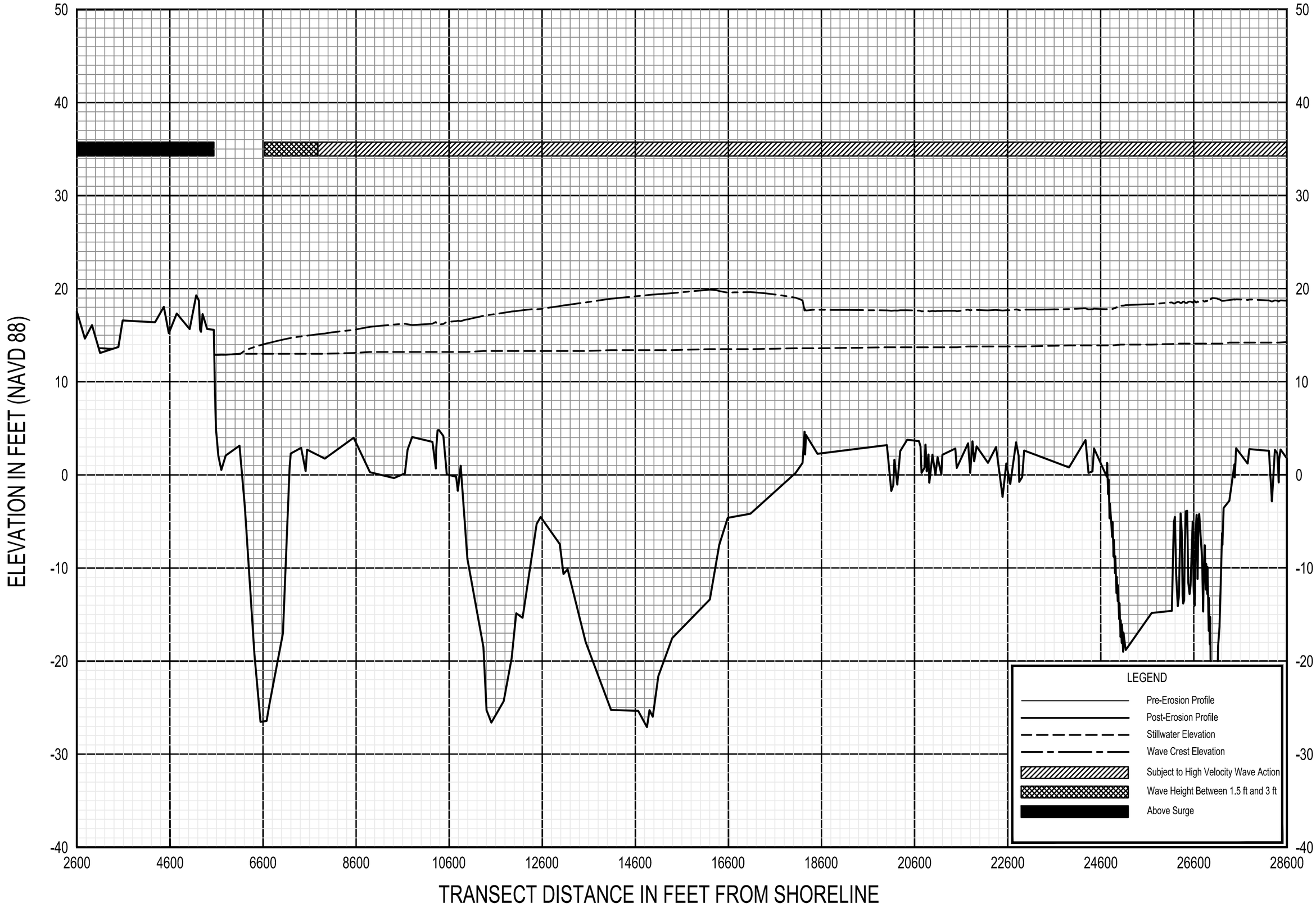

0.2% ANNUAL CHANCE WAVE ENVELOPE

TRANSECT 5

FEDERAL EMERGENCY MANAGEMENT AGENCY

LIBERTY COUNTY, GA
AND INCORPORATED AREAS

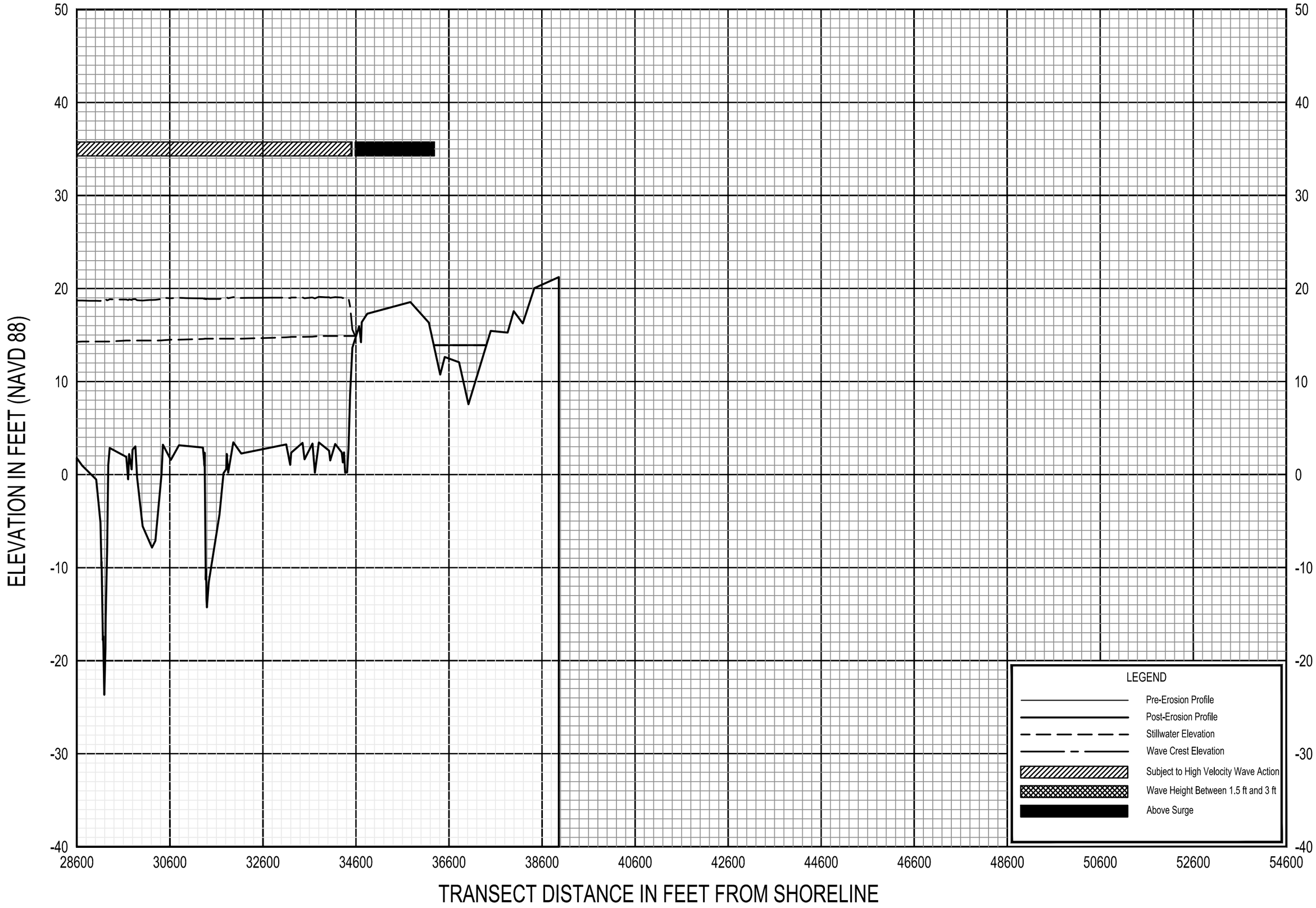

0.2% ANNUAL CHANCE WAVE ENVELOPE

TRANSECT 5

FEDERAL EMERGENCY MANAGEMENT AGENCY

LIBERTY COUNTY, GA
AND INCORPORATED AREAS

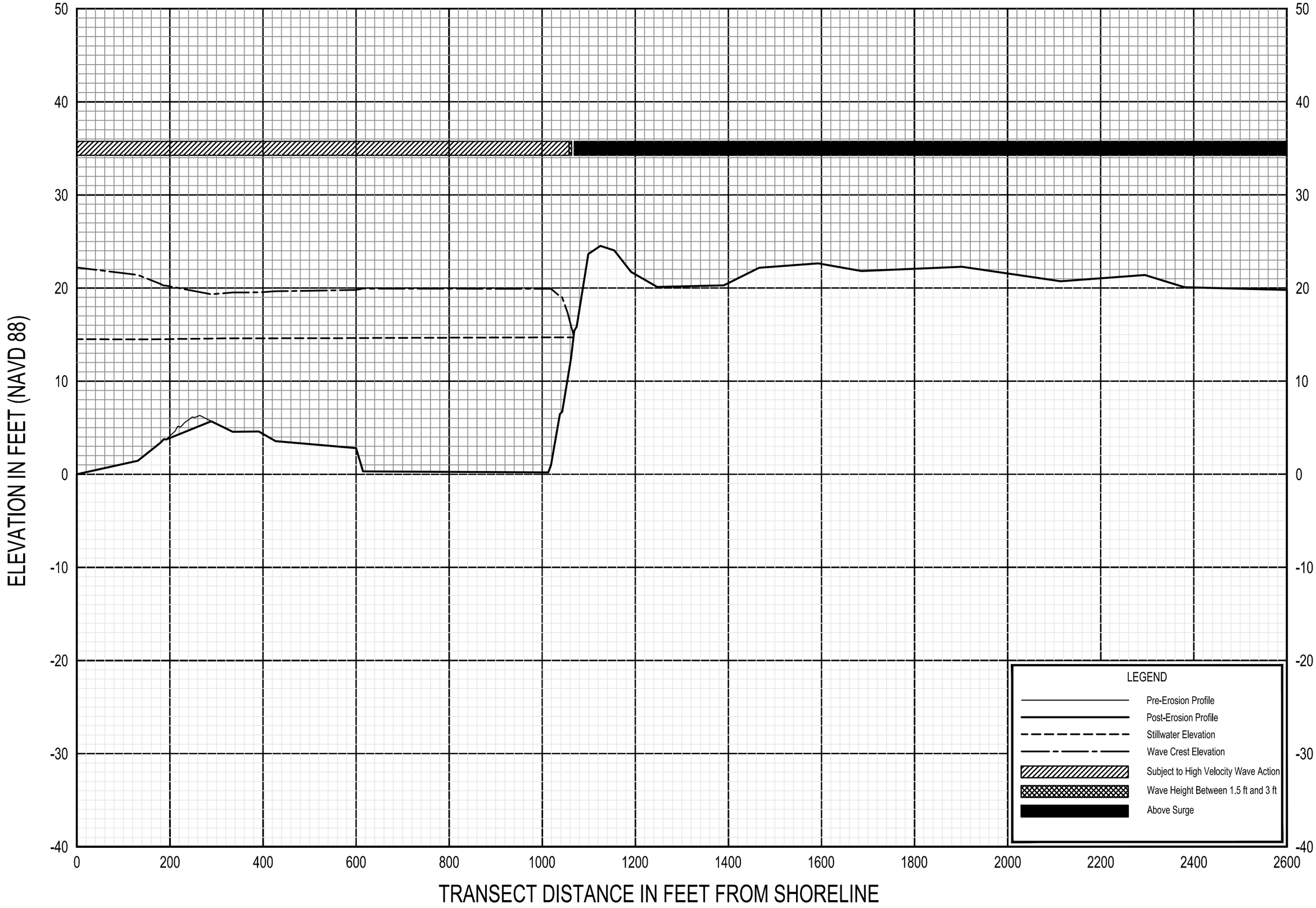

0.2% ANNUAL CHANGE WAVE ENVELOPE

TRANSECT 6

FEDERAL EMERGENCY MANAGEMENT AGENCY

LIBERTY COUNTY, GA
AND INCORPORATED AREAS

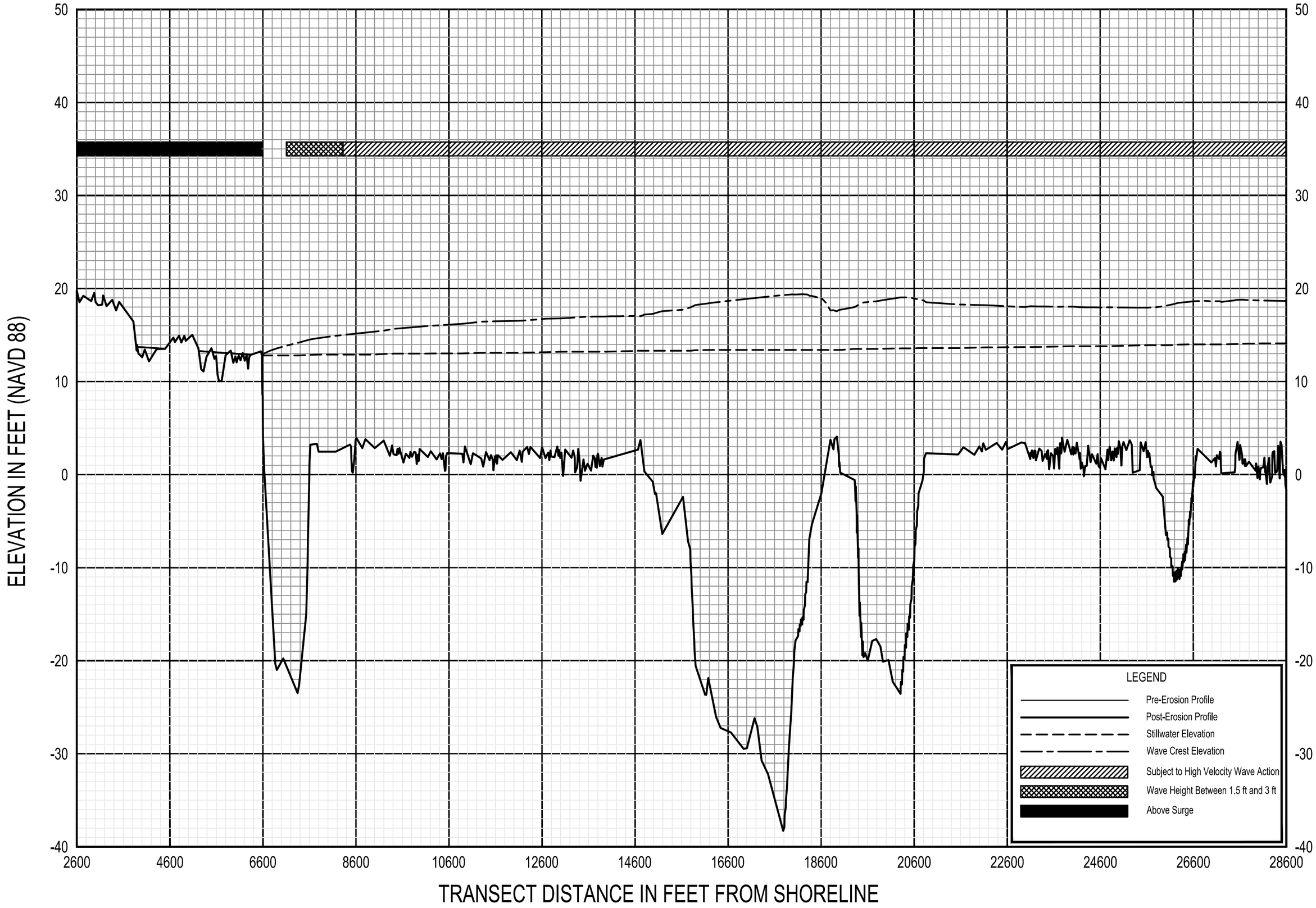

0.2% ANNUAL CHANGE WAVE ENVELOPE

TRANSECT 6

FEDERAL EMERGENCY MANAGEMENT AGENCY

LIBERTY COUNTY, GA
AND INCORPORATED AREAS

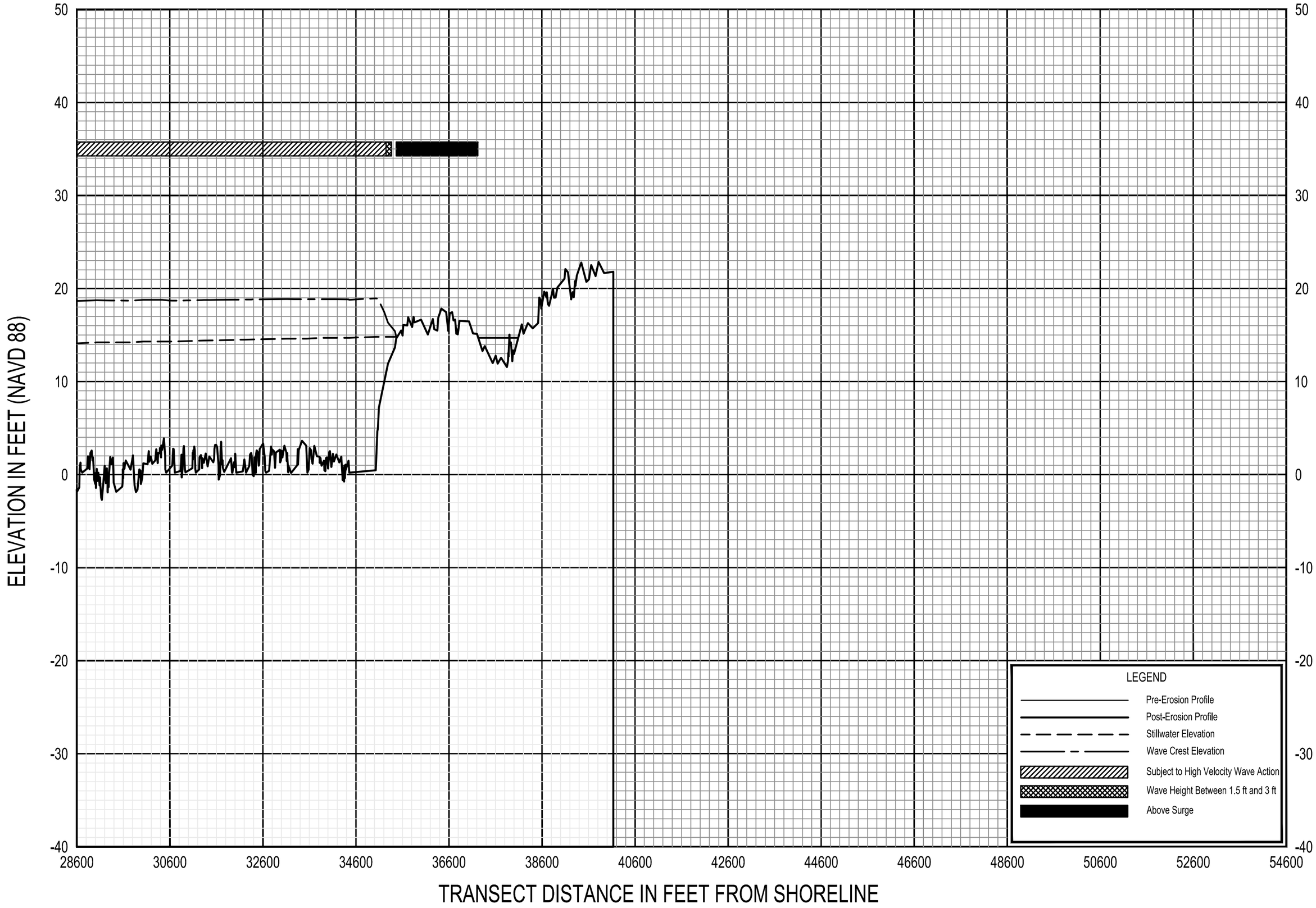

0.2% ANNUAL CHANGE WAVE ENVELOPE

TRANSECT 6

FEDERAL EMERGENCY MANAGEMENT AGENCY

LIBERTY COUNTY, GA
AND INCORPORATED AREAS

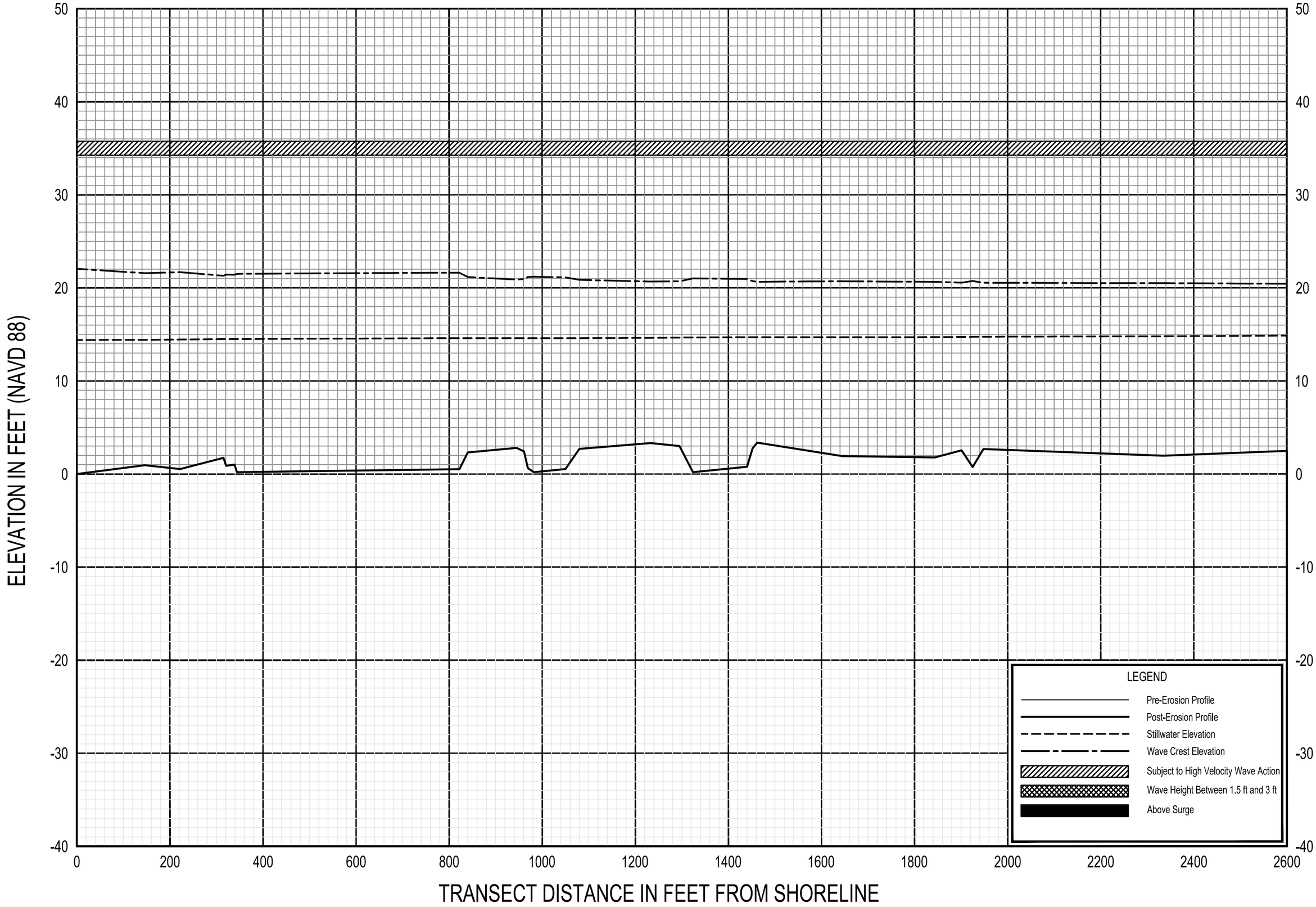

0.2% ANNUAL CHANGE WAVE ENVELOPE

TRANSECT 7

FEDERAL EMERGENCY MANAGEMENT AGENCY

LIBERTY COUNTY, GA
AND INCORPORATED AREAS

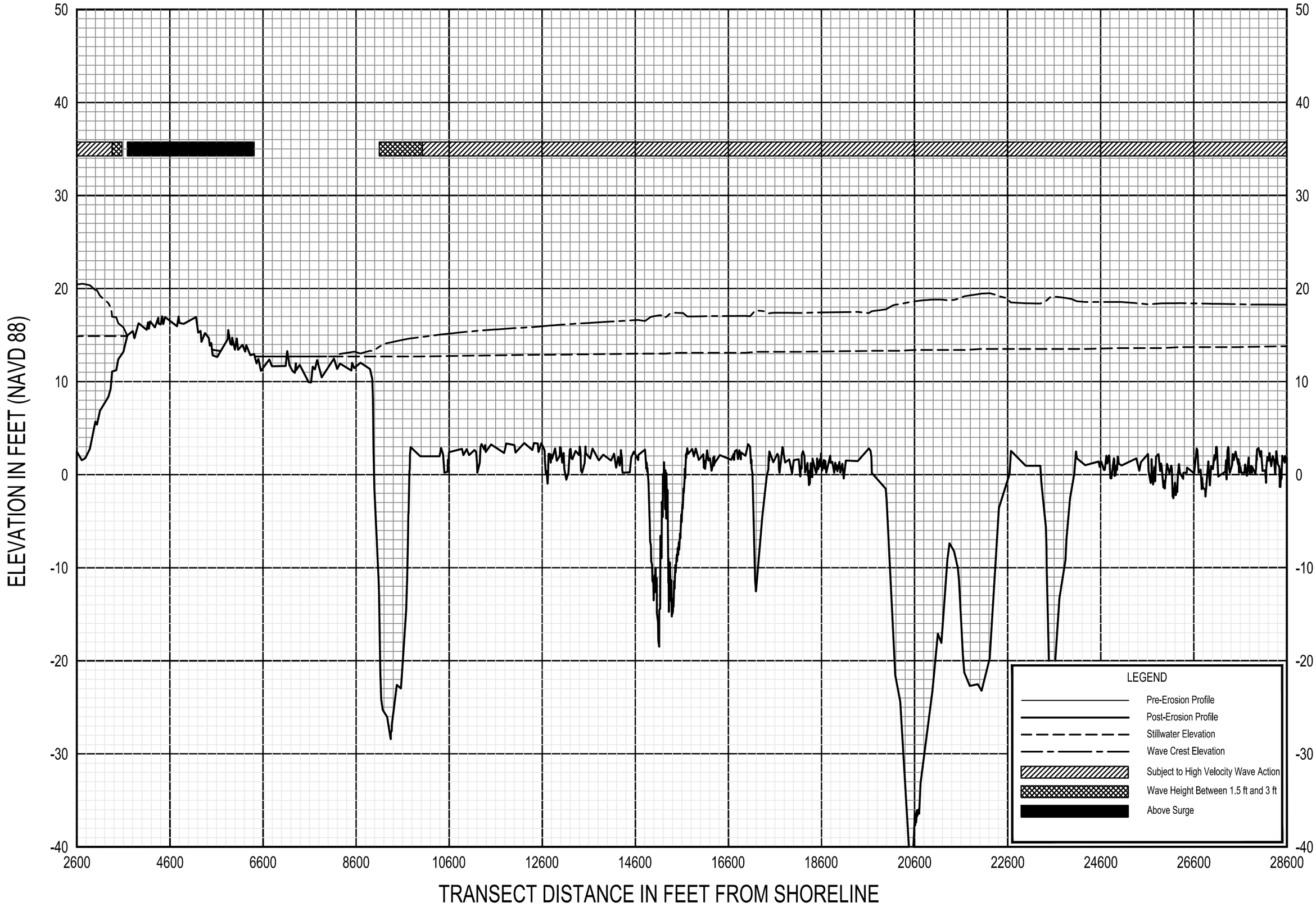

0.2% ANNUAL CHANGE WAVE ENVELOPE

TRANSECT 7

FEDERAL EMERGENCY MANAGEMENT AGENCY

LIBERTY COUNTY, GA
AND INCORPORATED AREAS

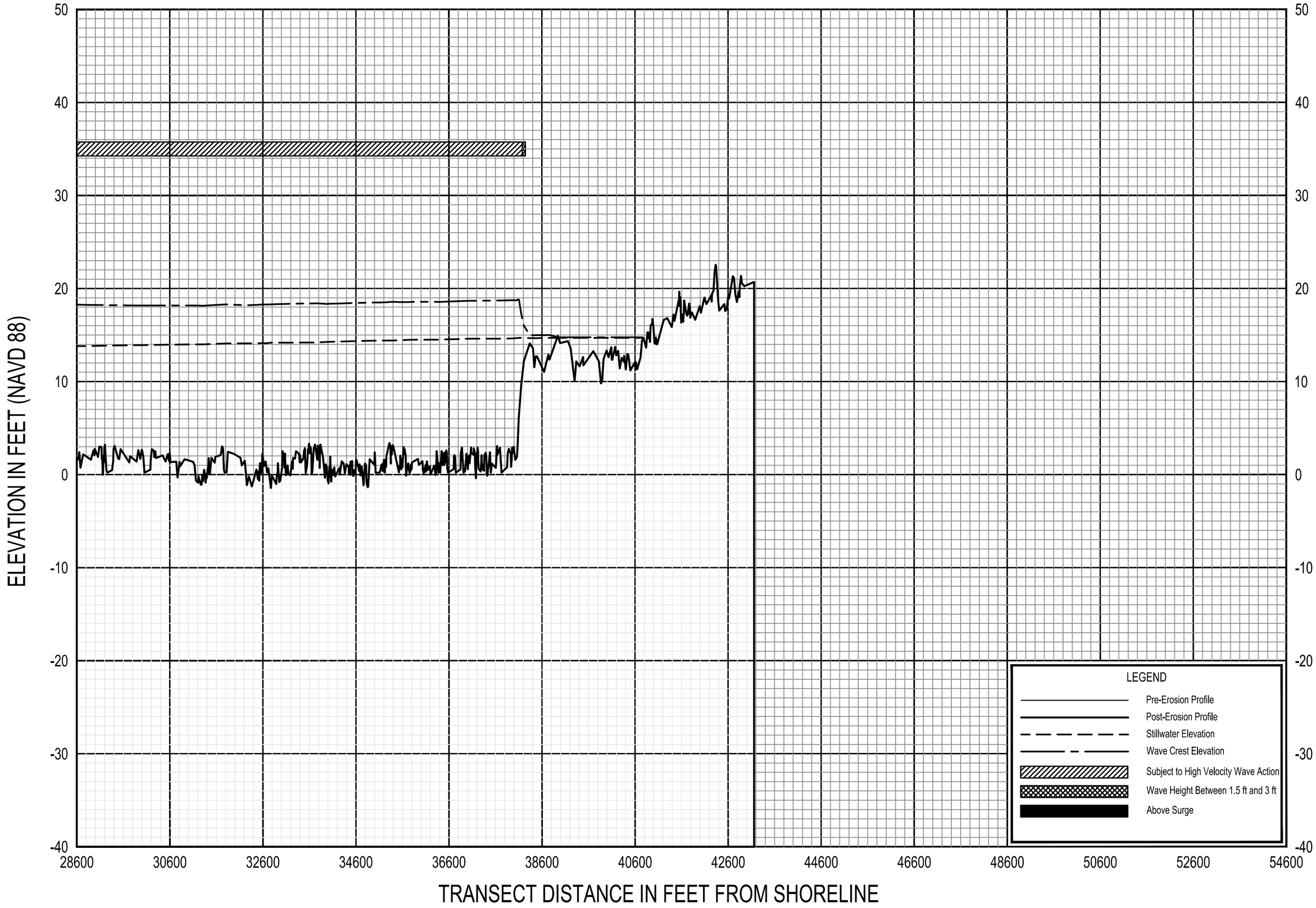

0.2% ANNUAL CHANGE WAVE ENVELOPE

TRANSECT 7

FEDERAL EMERGENCY MANAGEMENT AGENCY

LIBERTY COUNTY, GA
AND INCORPORATED AREAS

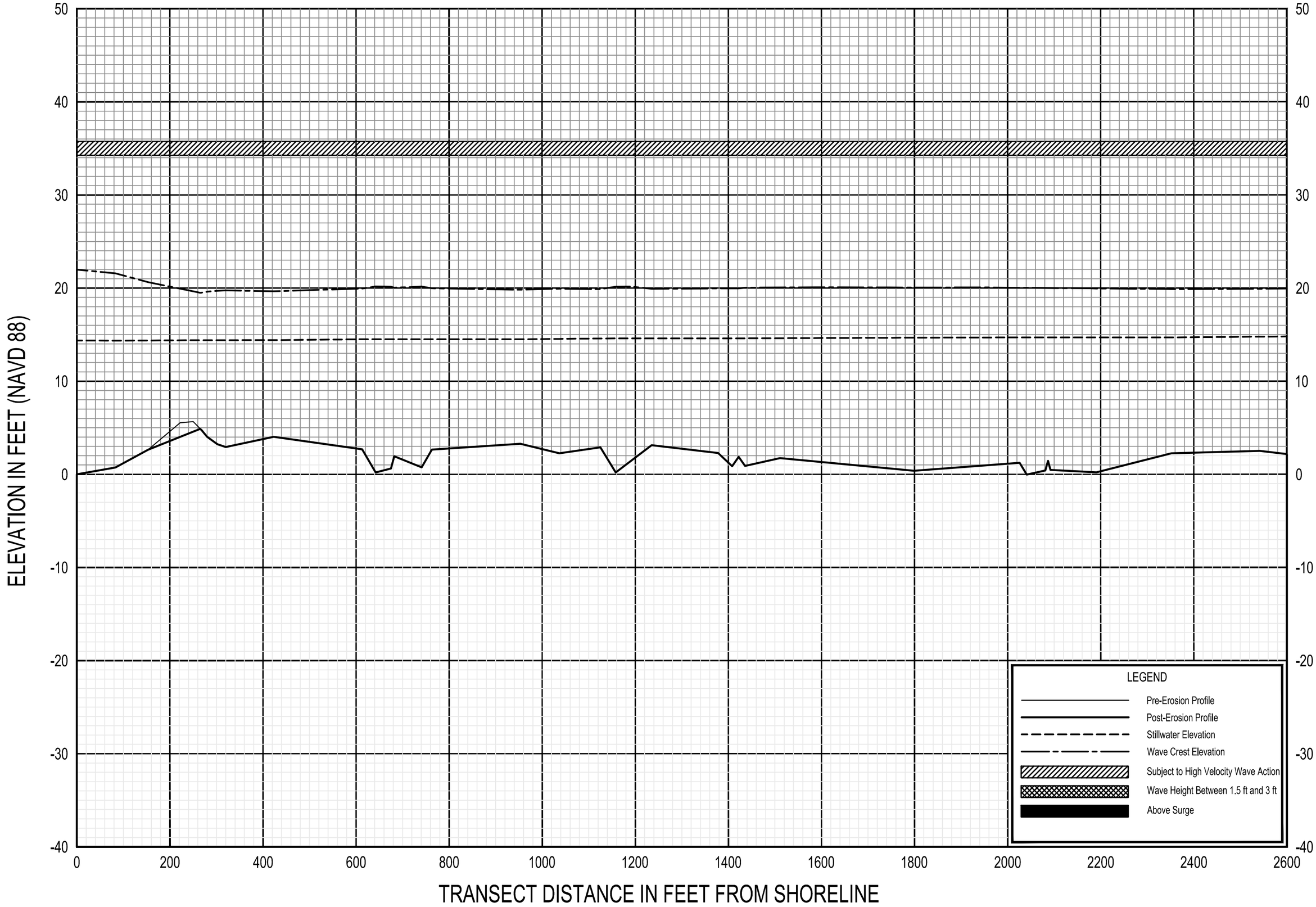

0.2% ANNUAL CHANGE WAVE ENVELOPE

TRANSECT 8

FEDERAL EMERGENCY MANAGEMENT AGENCY

LIBERTY COUNTY, GA
AND INCORPORATED AREAS

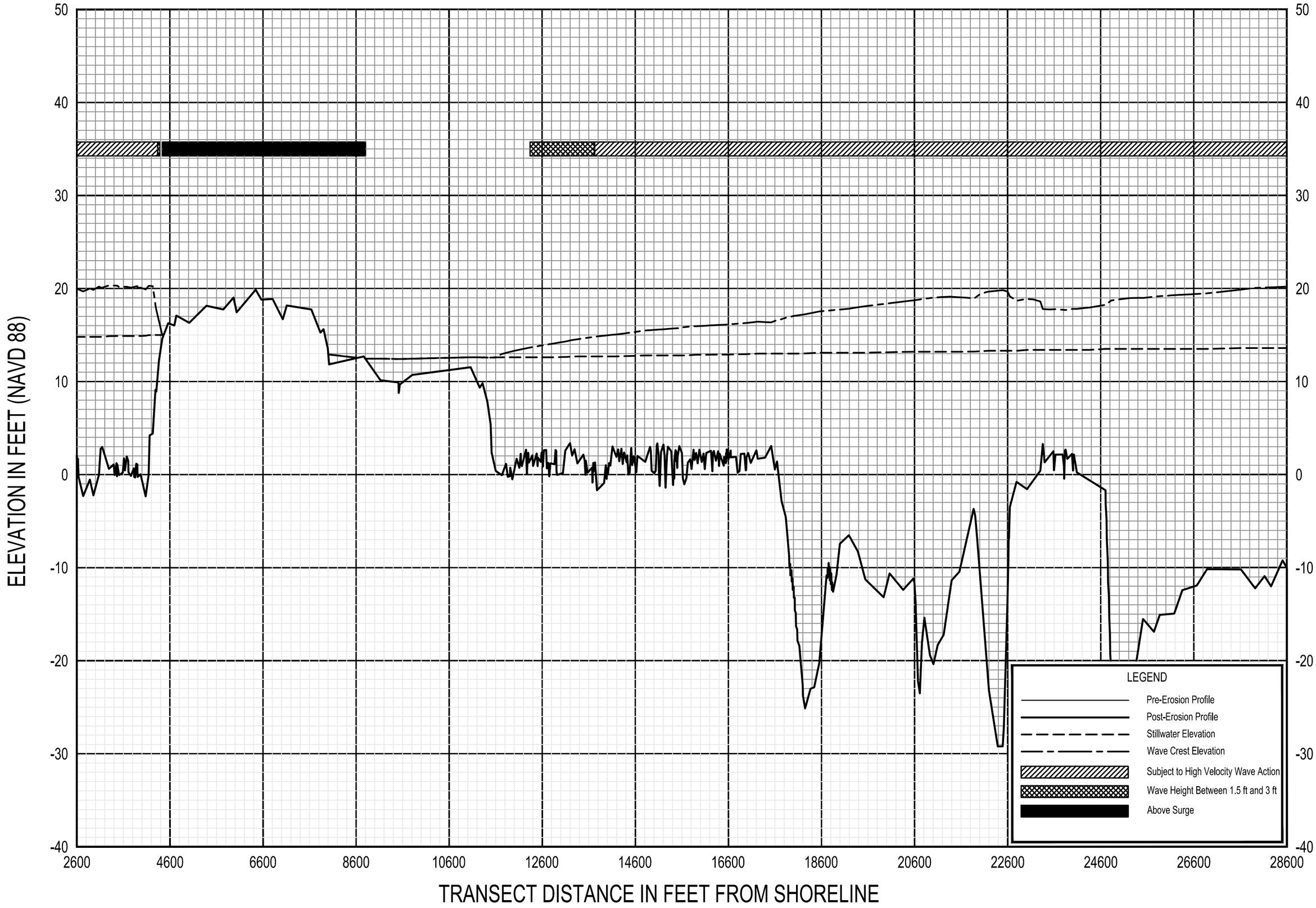

0.2% ANNUAL CHANGE WAVE ENVELOPE

TRANSECT 8

FEDERAL EMERGENCY MANAGEMENT AGENCY

LIBERTY COUNTY, GA
AND INCORPORATED AREAS

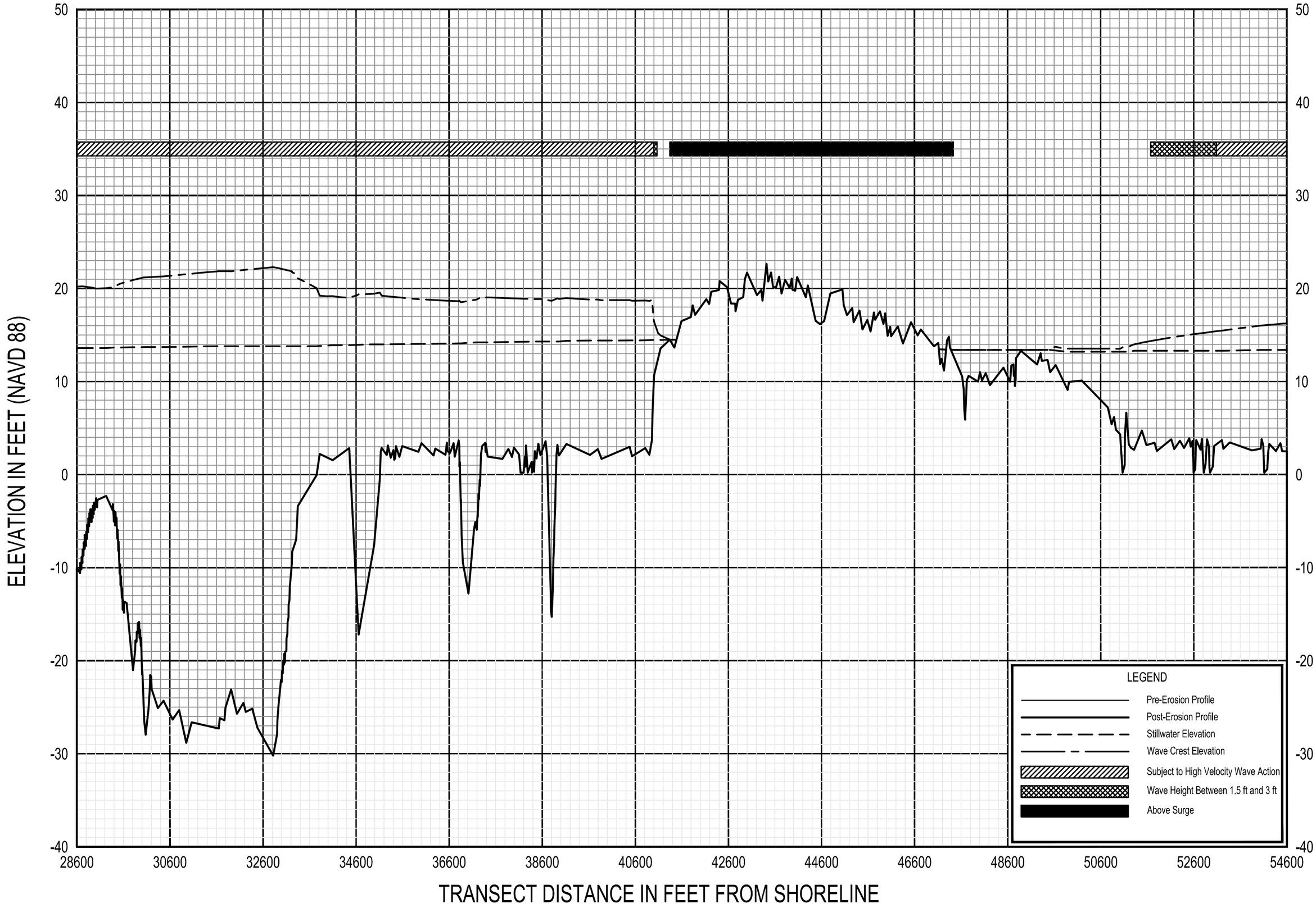

0.2% ANNUAL CHANGE WAVE ENVELOPE

TRANSECT 8

FEDERAL EMERGENCY MANAGEMENT AGENCY

LIBERTY COUNTY, GA
AND INCORPORATED AREAS

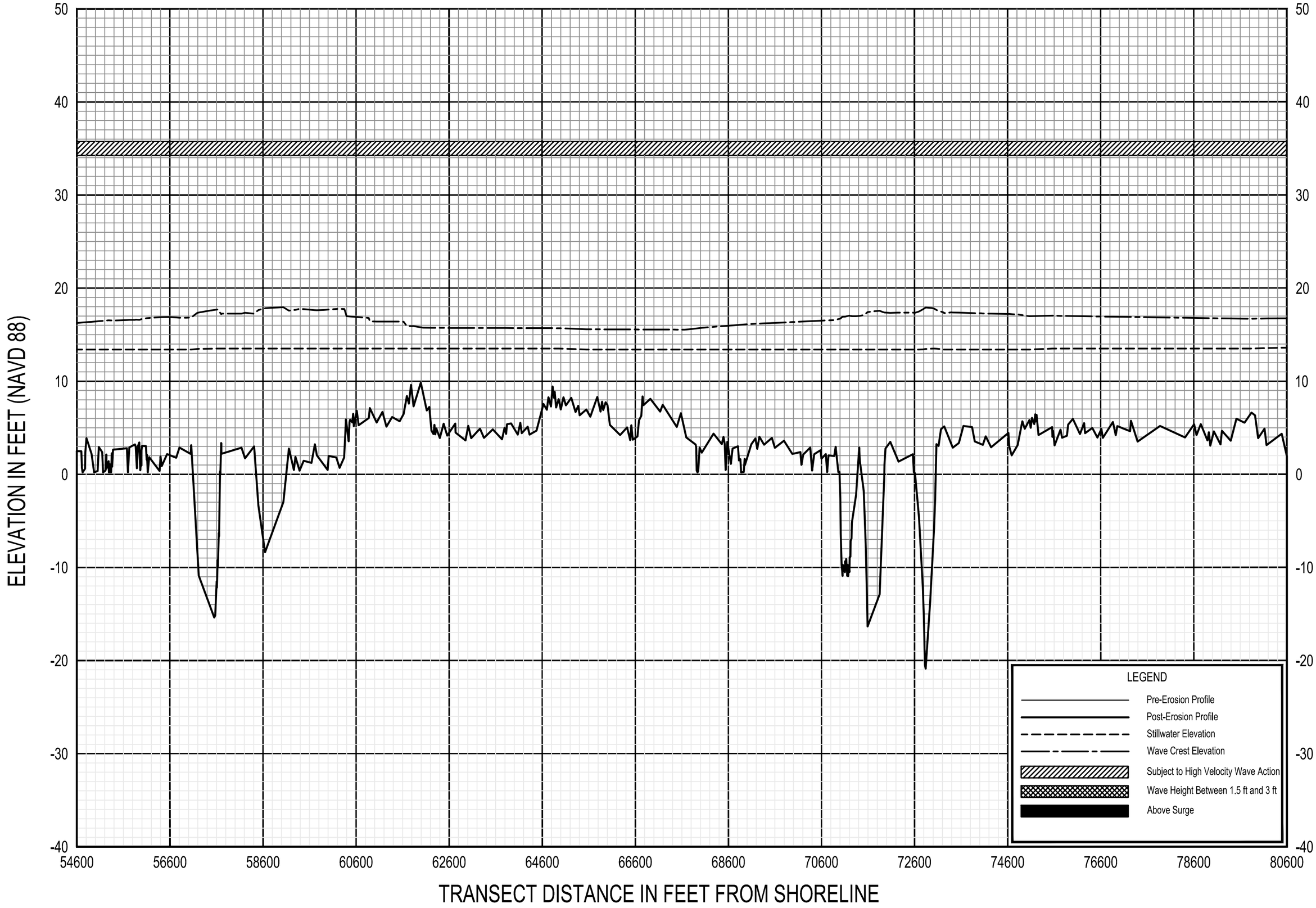

0.2% ANNUAL CHANCE WAVE ENVELOPE

TRANSECT 8

FEDERAL EMERGENCY MANAGEMENT AGENCY

LIBERTY COUNTY, GA
AND INCORPORATED AREAS

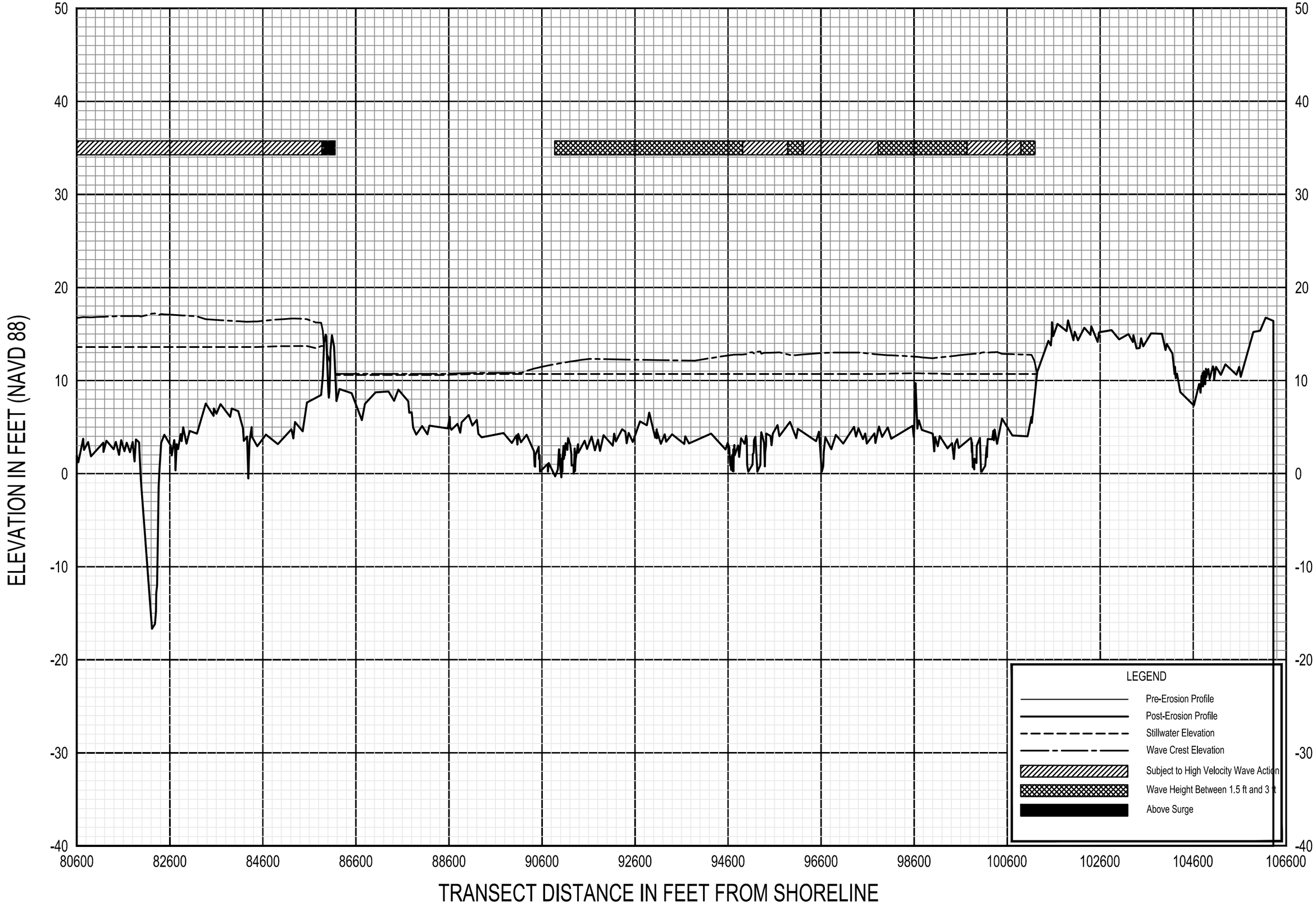

0.2% ANNUAL CHANGE WAVE ENVELOPE

TRANSECT 8

FEDERAL EMERGENCY MANAGEMENT AGENCY

LIBERTY COUNTY, GA
AND INCORPORATED AREAS

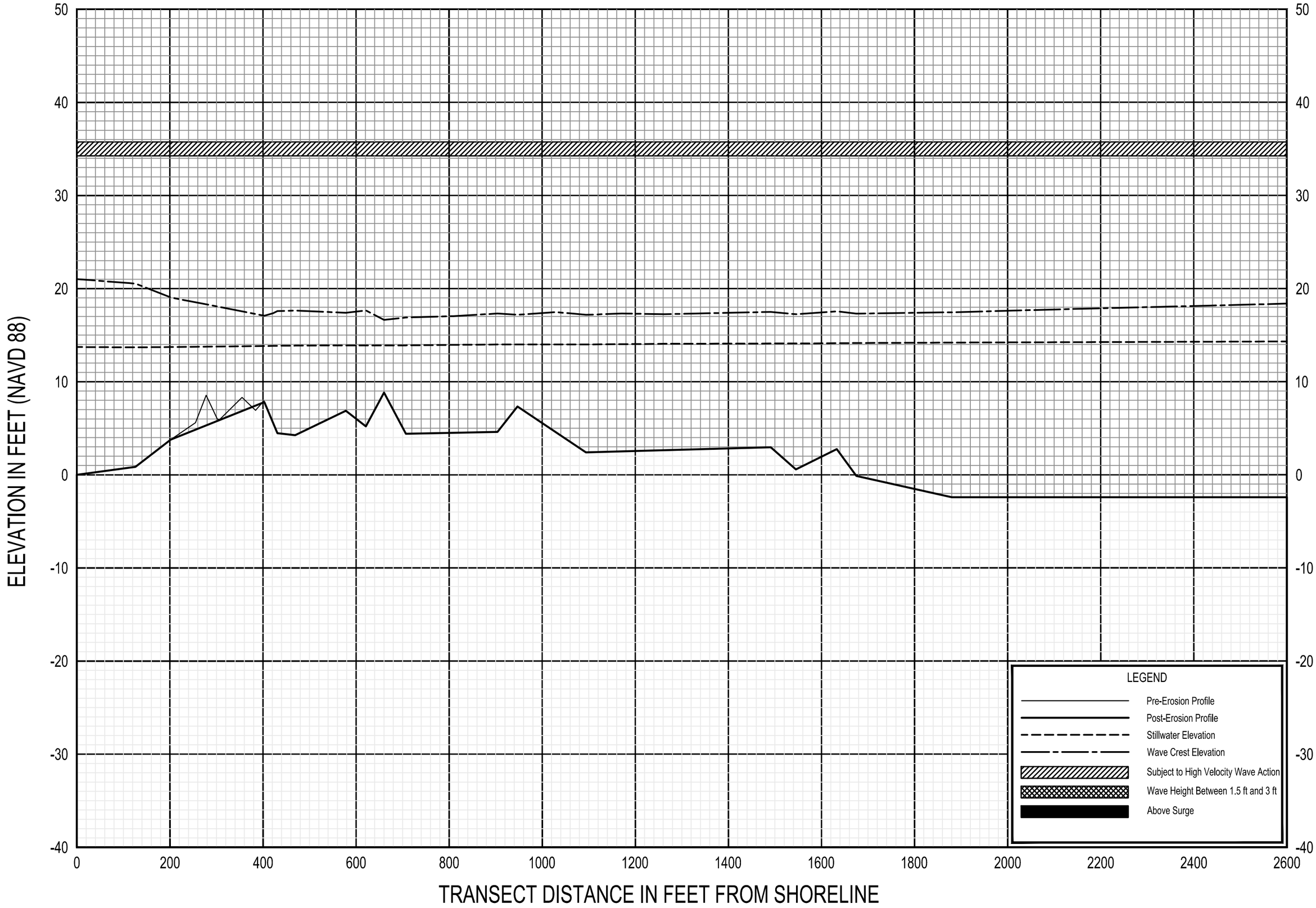

0.2% ANNUAL CHANCE WAVE ENVELOPE

TRANSECT 9

FEDERAL EMERGENCY MANAGEMENT AGENCY

LIBERTY COUNTY, GA
AND INCORPORATED AREAS

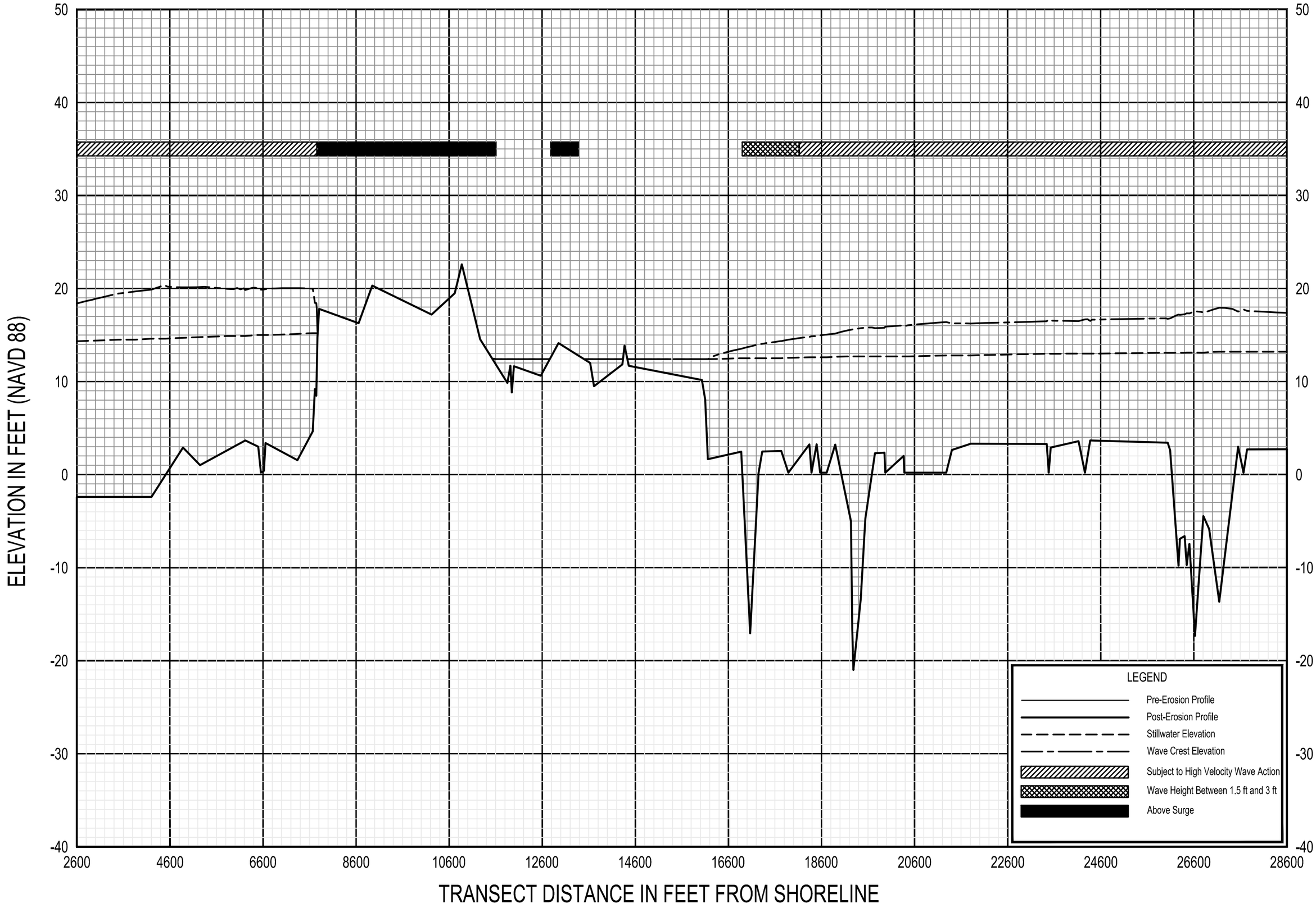

0.2% ANNUAL CHANCE WAVE ENVELOPE

TRANSECT 9

FEDERAL EMERGENCY MANAGEMENT AGENCY

LIBERTY COUNTY, GA
AND INCORPORATED AREAS

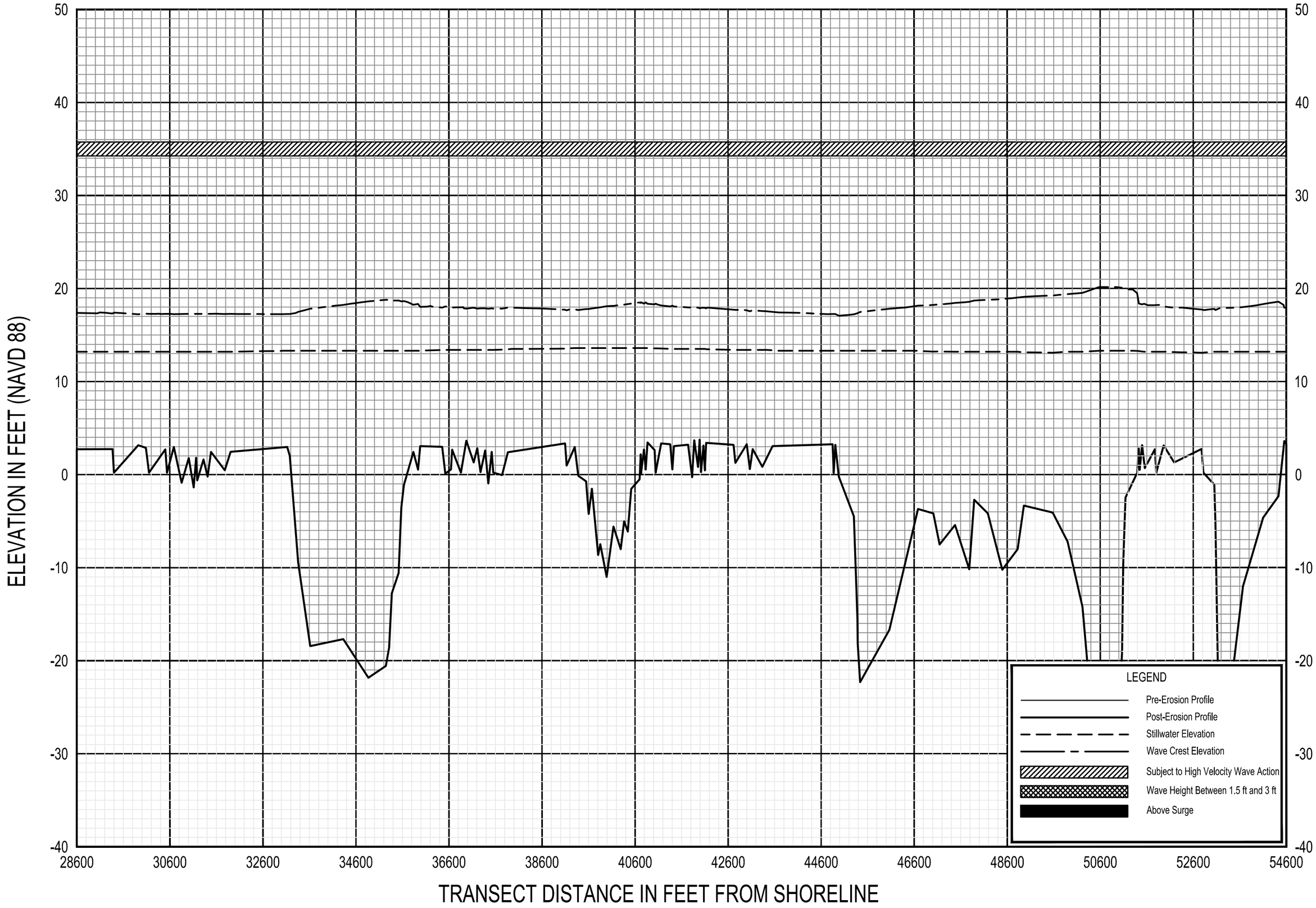

0.2% ANNUAL CHANCE WAVE ENVELOPE

TRANSECT 9

FEDERAL EMERGENCY MANAGEMENT AGENCY

LIBERTY COUNTY, GA
AND INCORPORATED AREAS

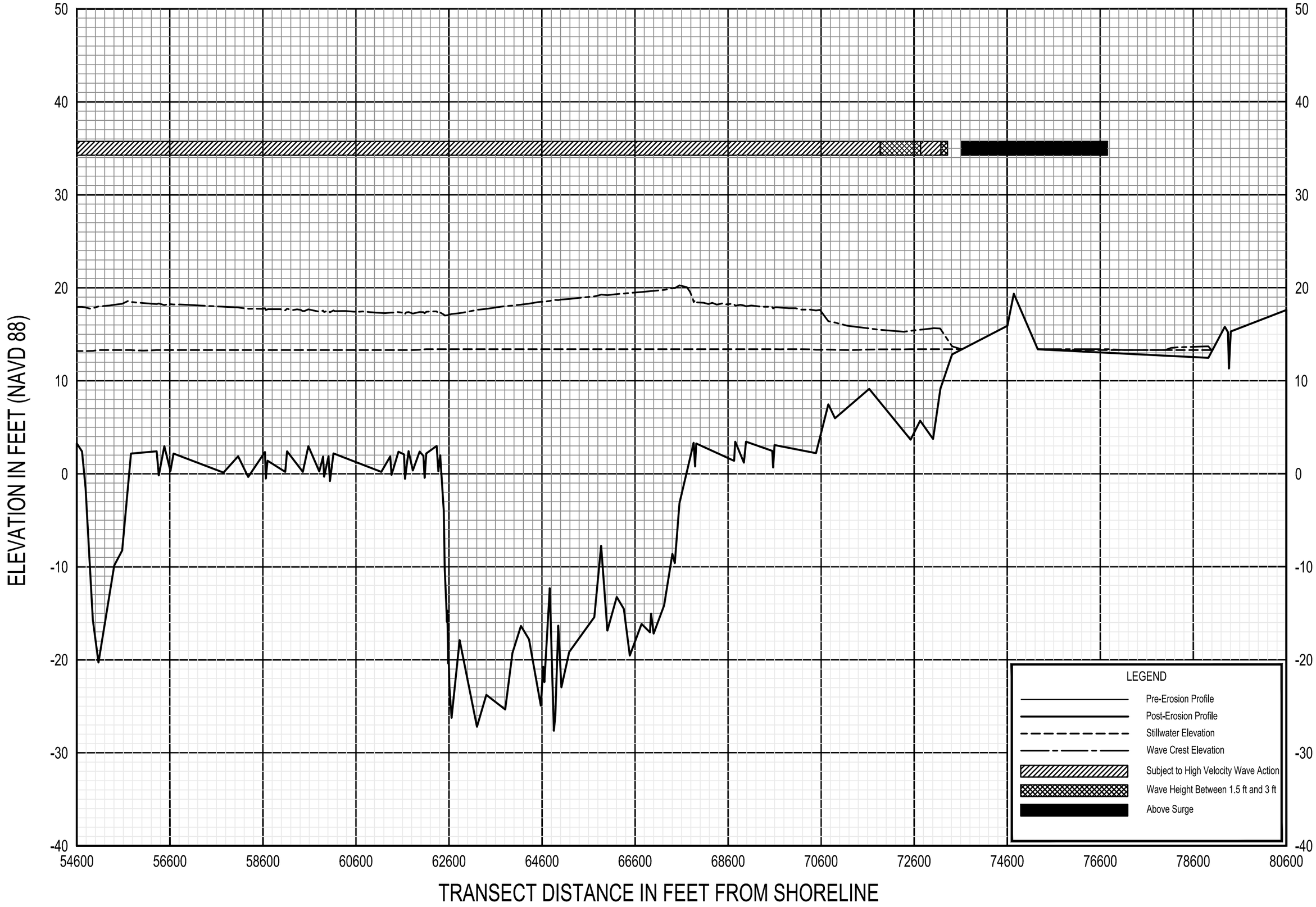

0.2% ANNUAL CHANGE WAVE ENVELOPE

TRANSECT 9

FEDERAL EMERGENCY MANAGEMENT AGENCY

LIBERTY COUNTY, GA
AND INCORPORATED AREAS

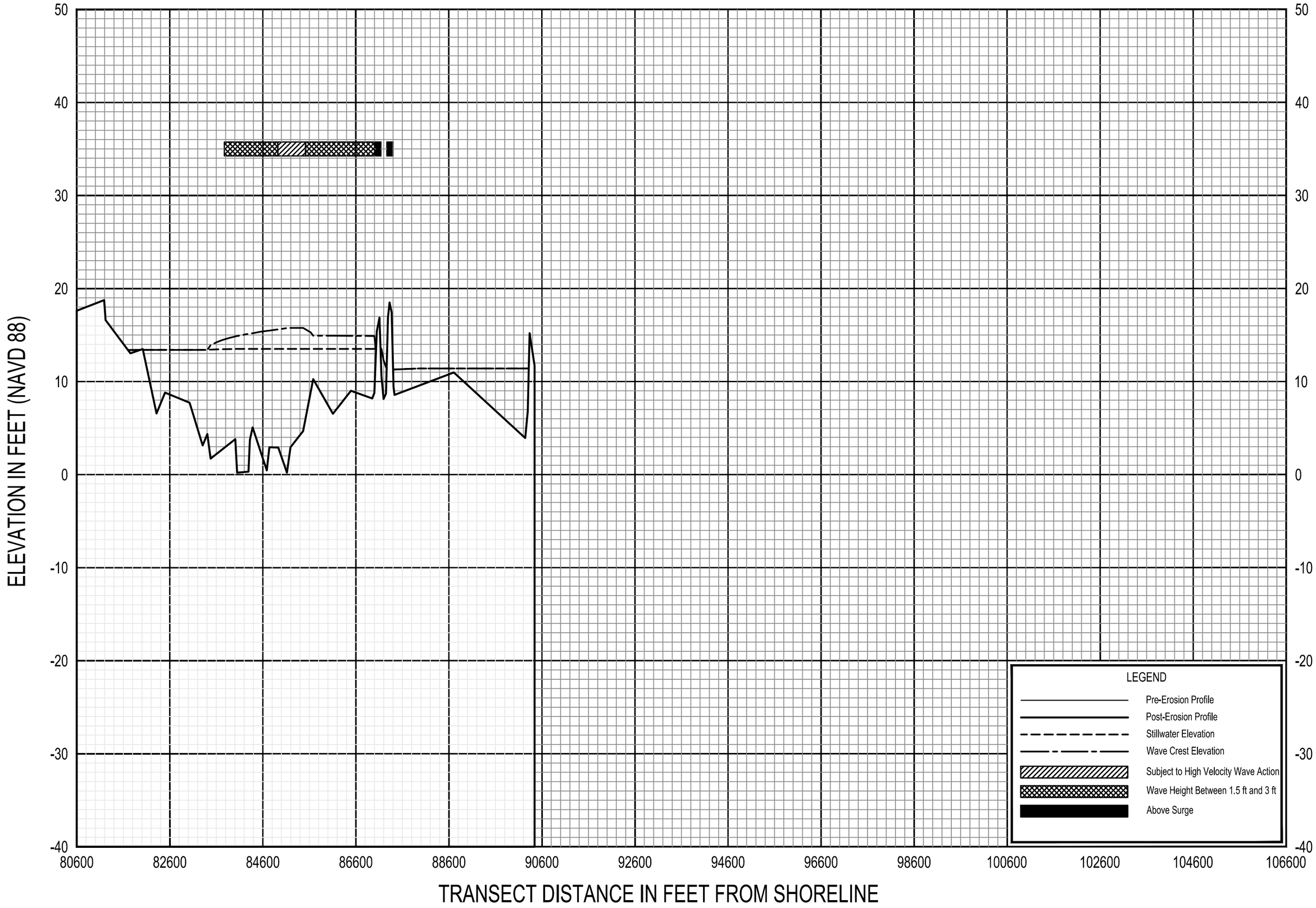

0.2% ANNUAL CHANGE WAVE ENVELOPE

TRANSECT 9

FEDERAL EMERGENCY MANAGEMENT AGENCY

LIBERTY COUNTY, GA
AND INCORPORATED AREAS

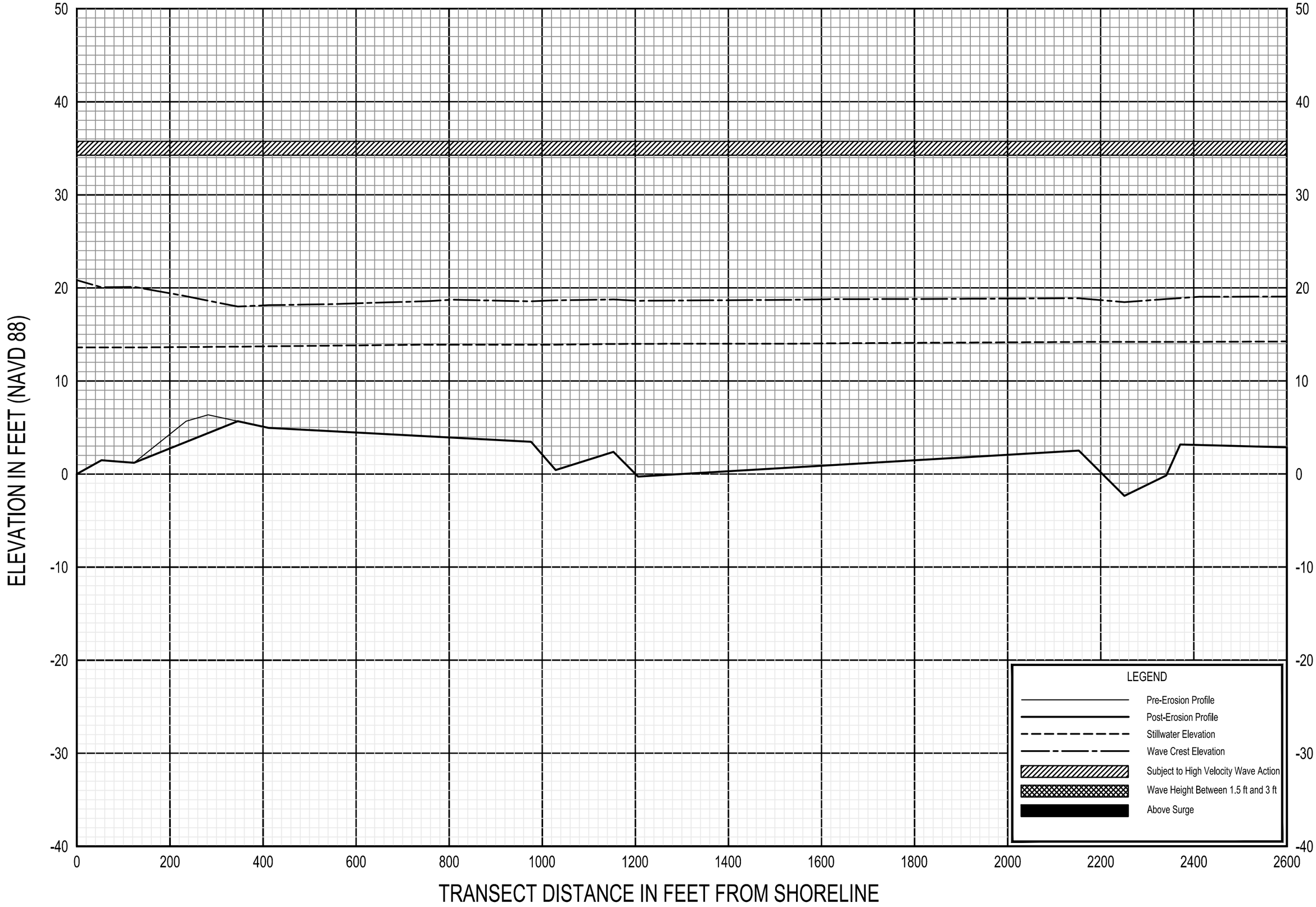

0.2% ANNUAL CHANGE WAVE ENVELOPE

TRANSECT 10

FEDERAL EMERGENCY MANAGEMENT AGENCY

LIBERTY COUNTY, GA
AND INCORPORATED AREAS

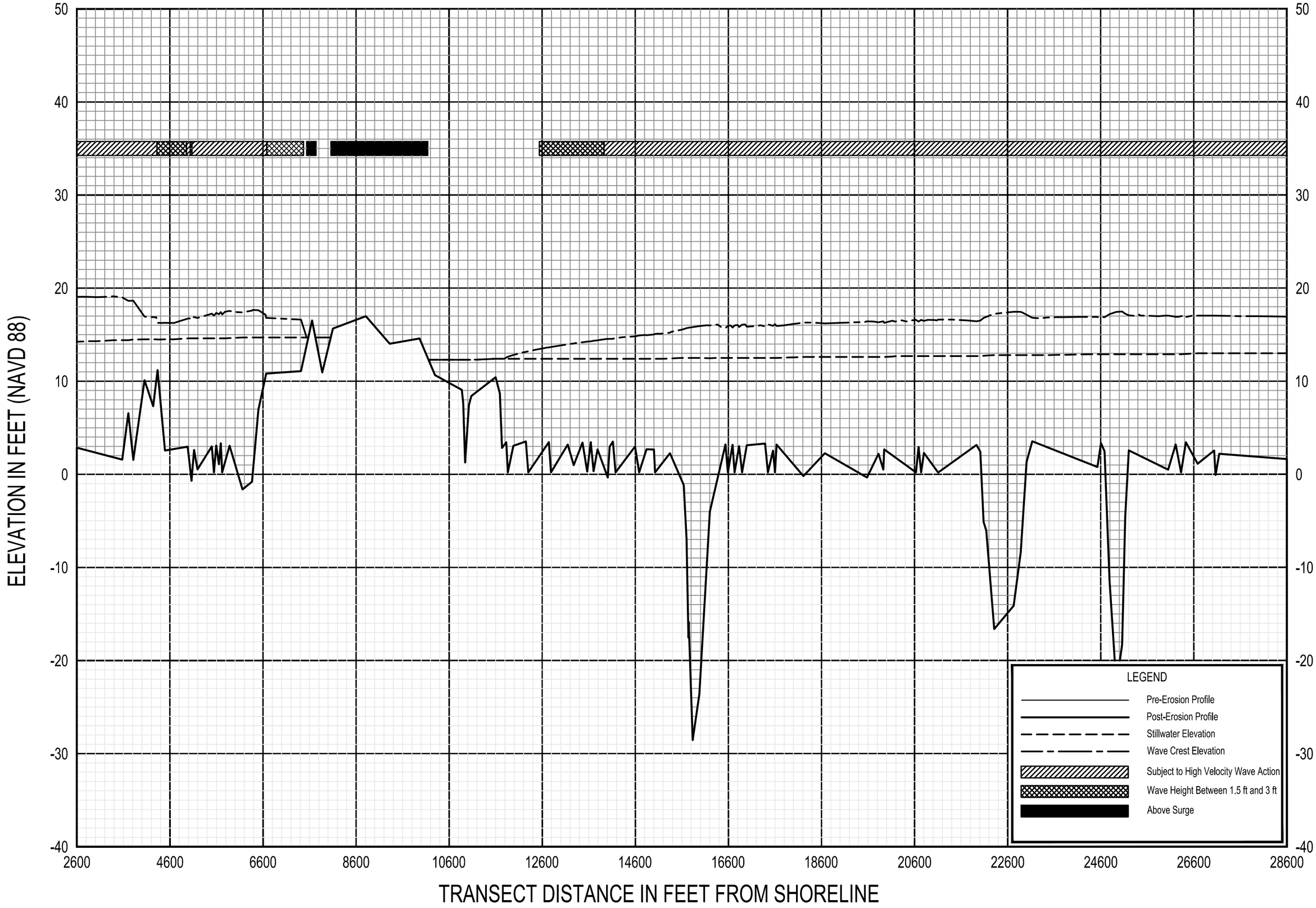

0.2% ANNUAL CHANGE WAVE ENVELOPE

TRANSECT 10

FEDERAL EMERGENCY MANAGEMENT AGENCY

LIBERTY COUNTY, GA
AND INCORPORATED AREAS

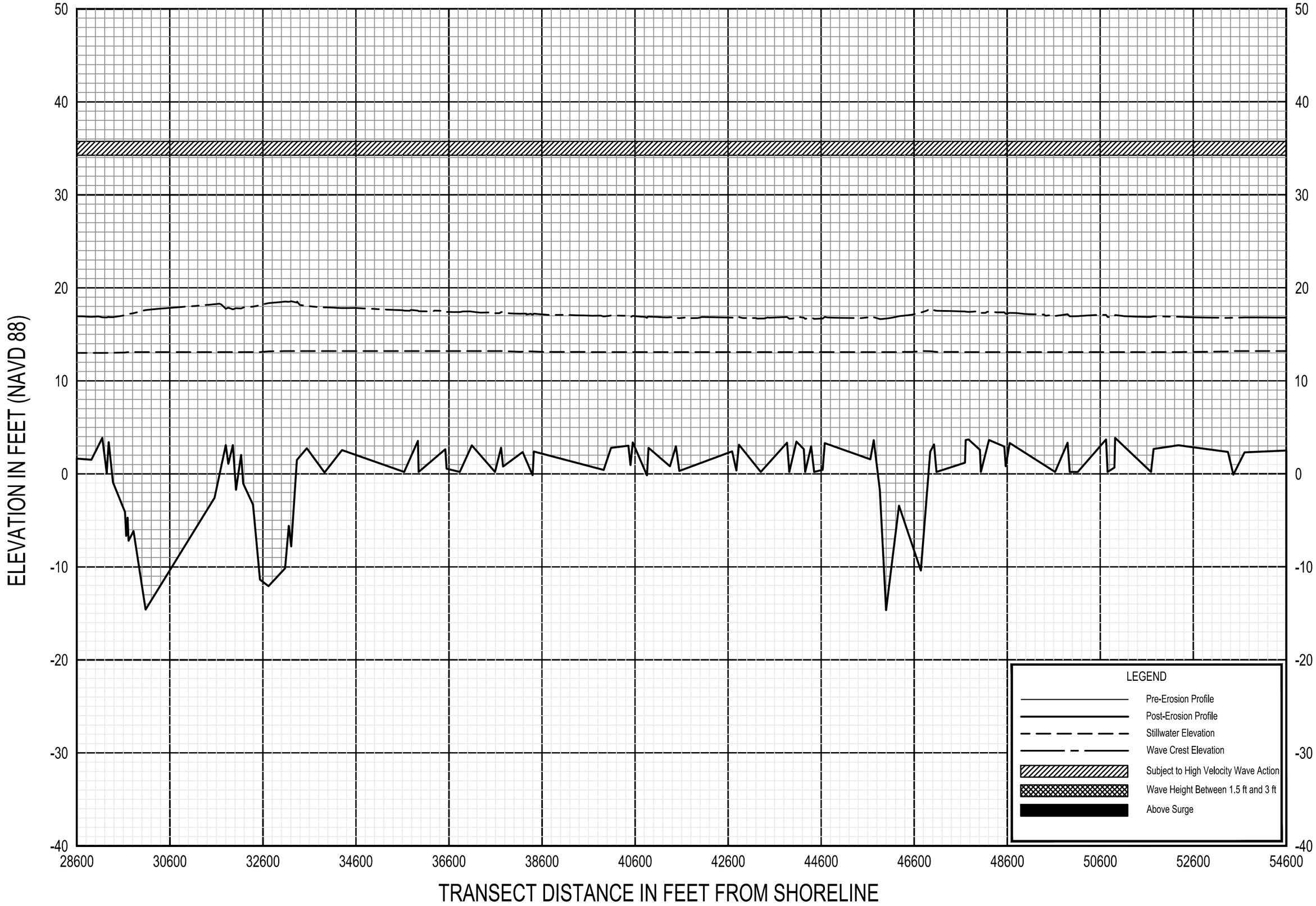

0.2% ANNUAL CHANCE WAVE ENVELOPE

TRANSECT 10

FEDERAL EMERGENCY MANAGEMENT AGENCY

LIBERTY COUNTY, GA
AND INCORPORATED AREAS

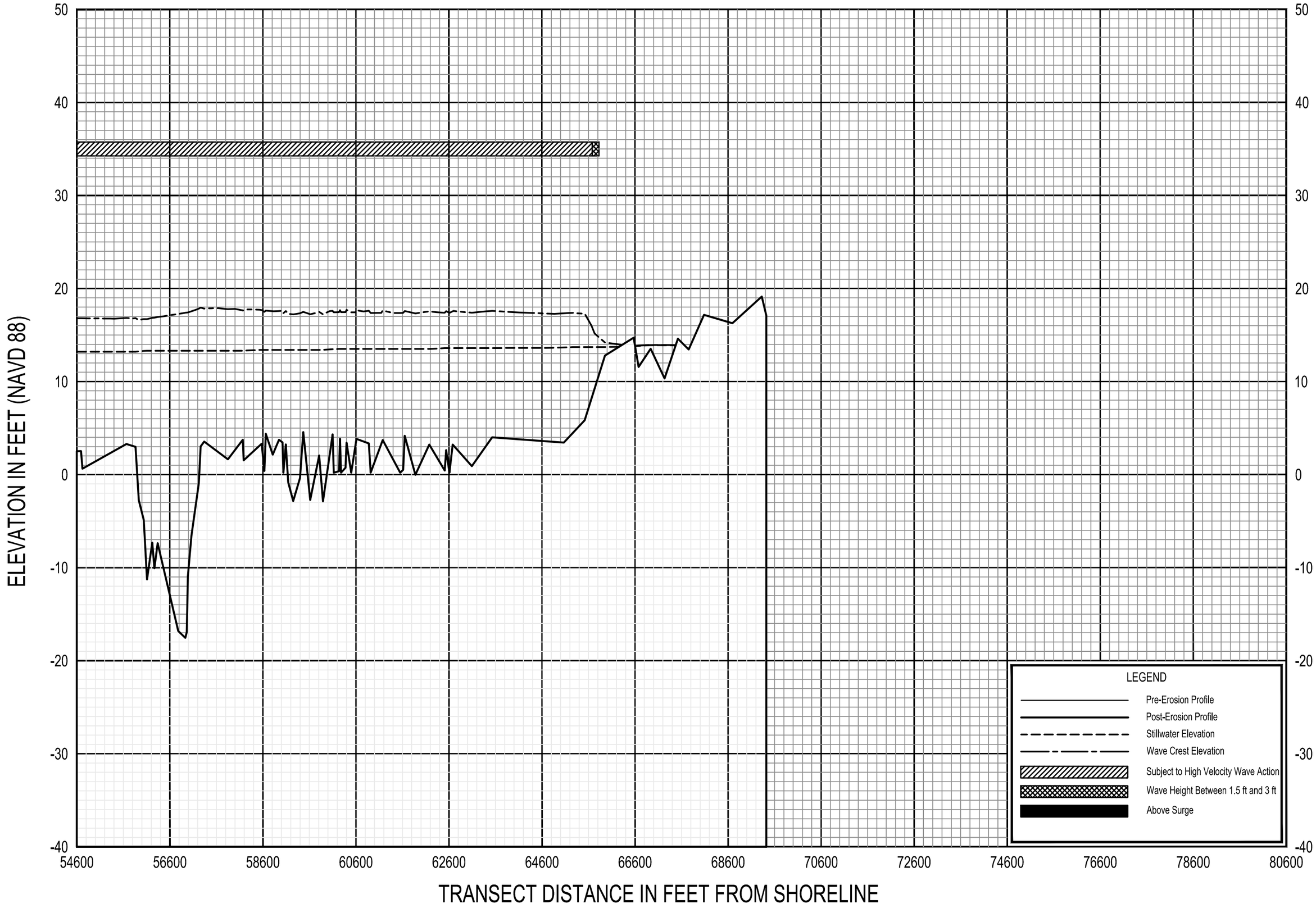

0.2% ANNUAL CHANGE WAVE ENVELOPE

TRANSECT 10

FEDERAL EMERGENCY MANAGEMENT AGENCY

LIBERTY COUNTY, GA
AND INCORPORATED AREAS

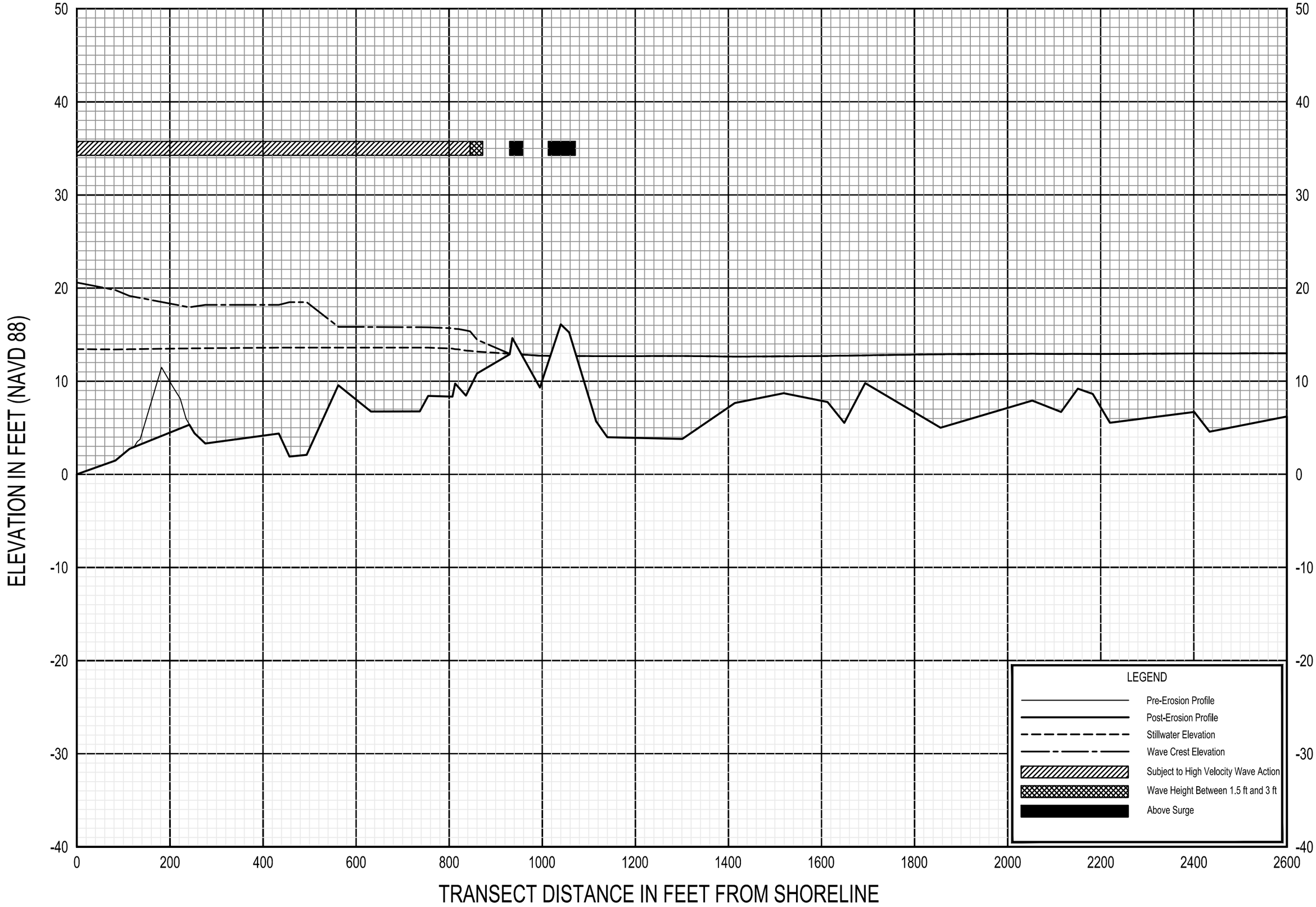

0.2% ANNUAL CHANGE WAVE ENVELOPE

TRANSECT 11

FEDERAL EMERGENCY MANAGEMENT AGENCY

LIBERTY COUNTY, GA
AND INCORPORATED AREAS

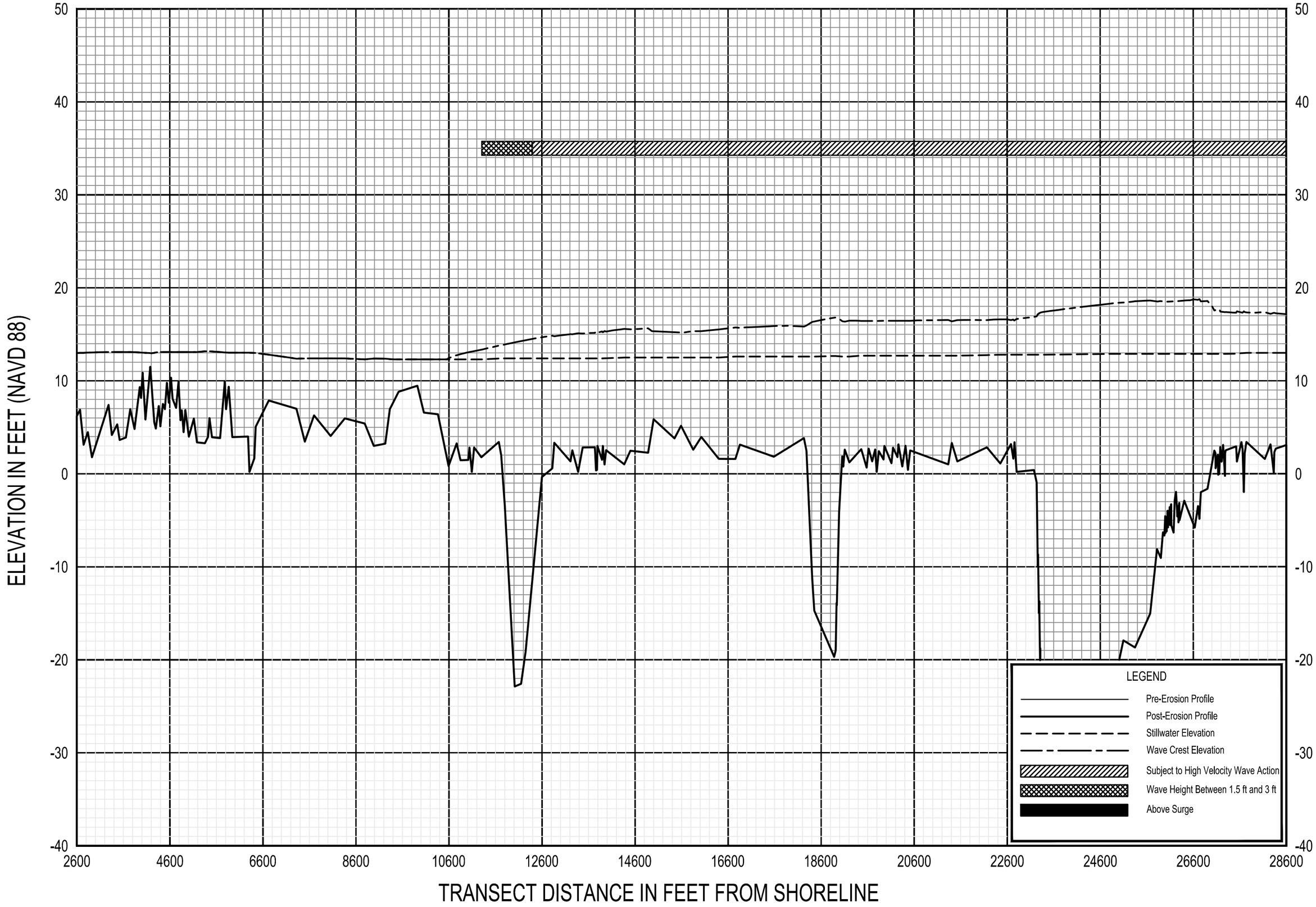

0.2% ANNUAL CHANCE WAVE ENVELOPE

TRANSECT 11

FEDERAL EMERGENCY MANAGEMENT AGENCY

LIBERTY COUNTY, GA
AND INCORPORATED AREAS

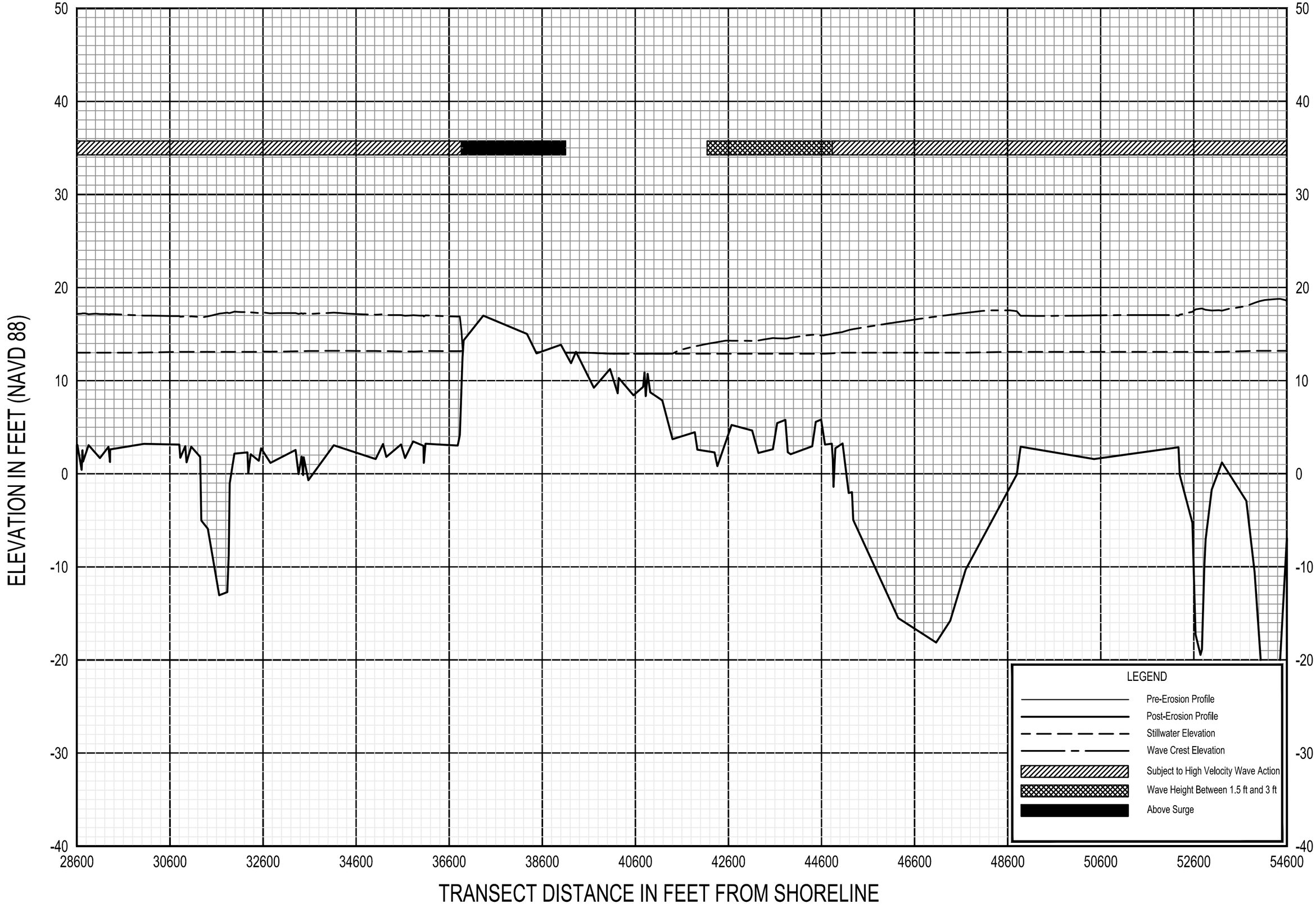

0.2% ANNUAL CHANGE WAVE ENVELOPE

TRANSECT 11

FEDERAL EMERGENCY MANAGEMENT AGENCY

LIBERTY COUNTY, GA
AND INCORPORATED AREAS

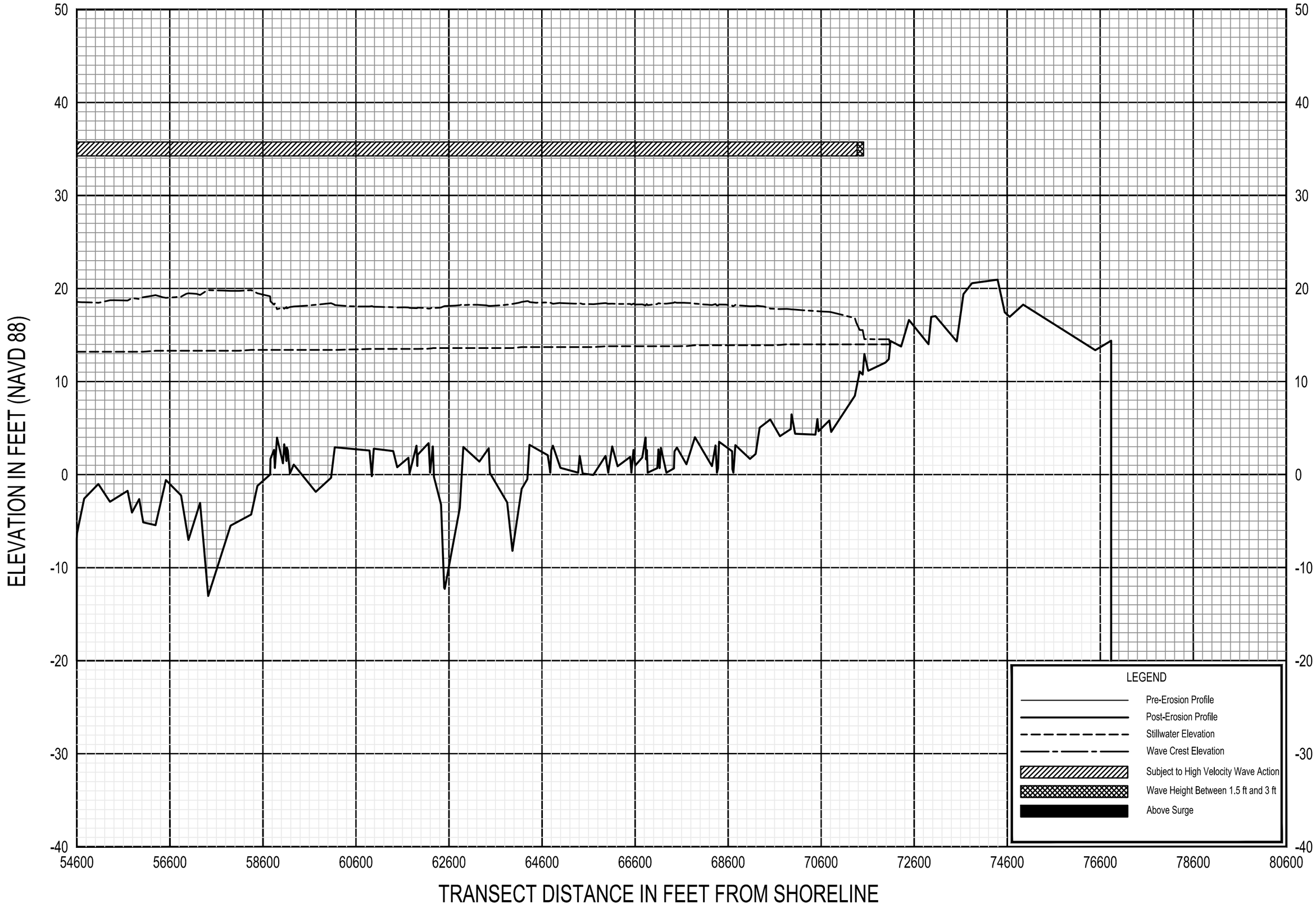

0.2% ANNUAL CHANCE WAVE ENVELOPE

TRANSECT 11

FEDERAL EMERGENCY MANAGEMENT AGENCY

LIBERTY COUNTY, GA
AND INCORPORATED AREAS

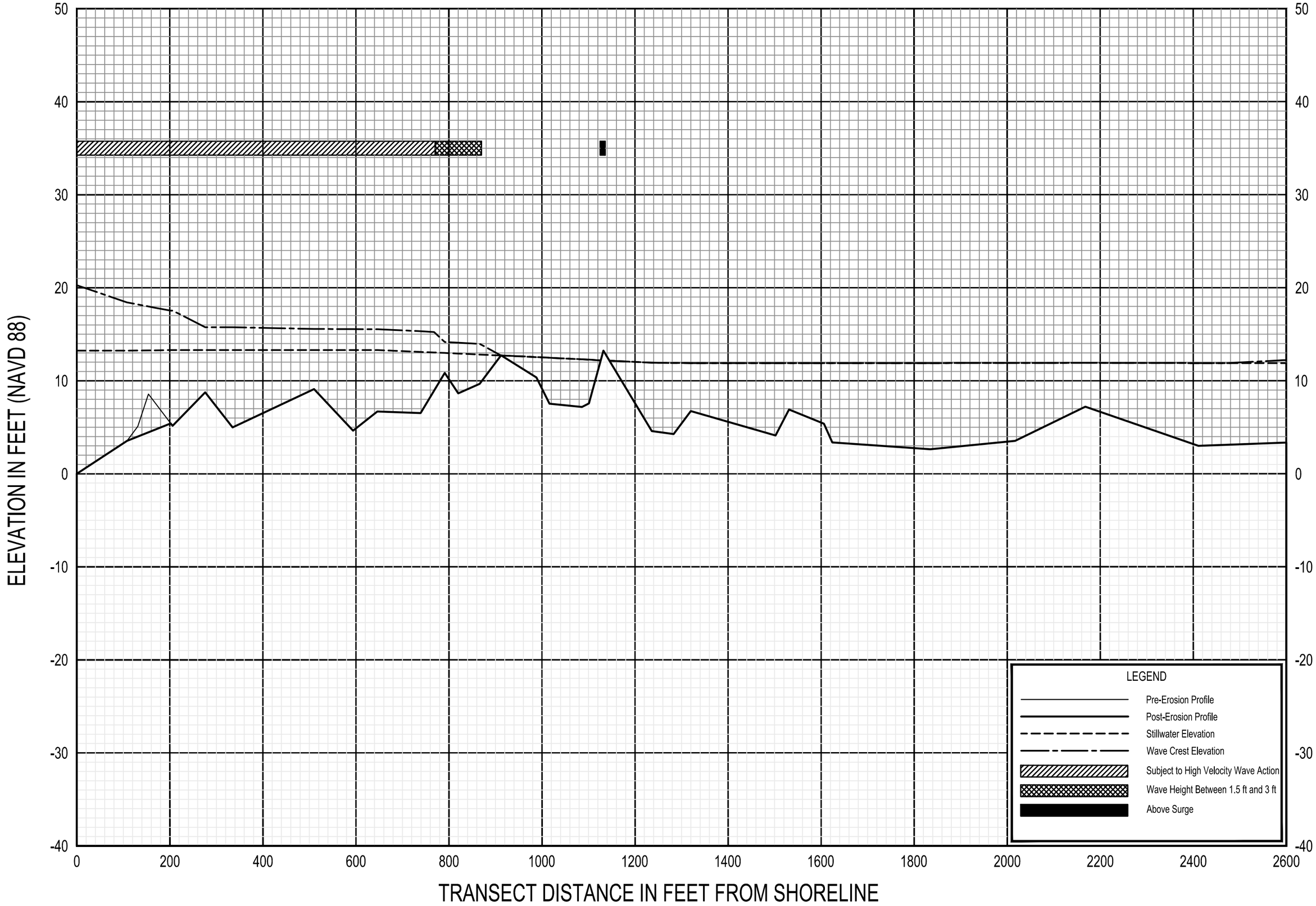

0.2% ANNUAL CHANGE WAVE ENVELOPE

TRANSECT 12

FEDERAL EMERGENCY MANAGEMENT AGENCY

LIBERTY COUNTY, GA
AND INCORPORATED AREAS

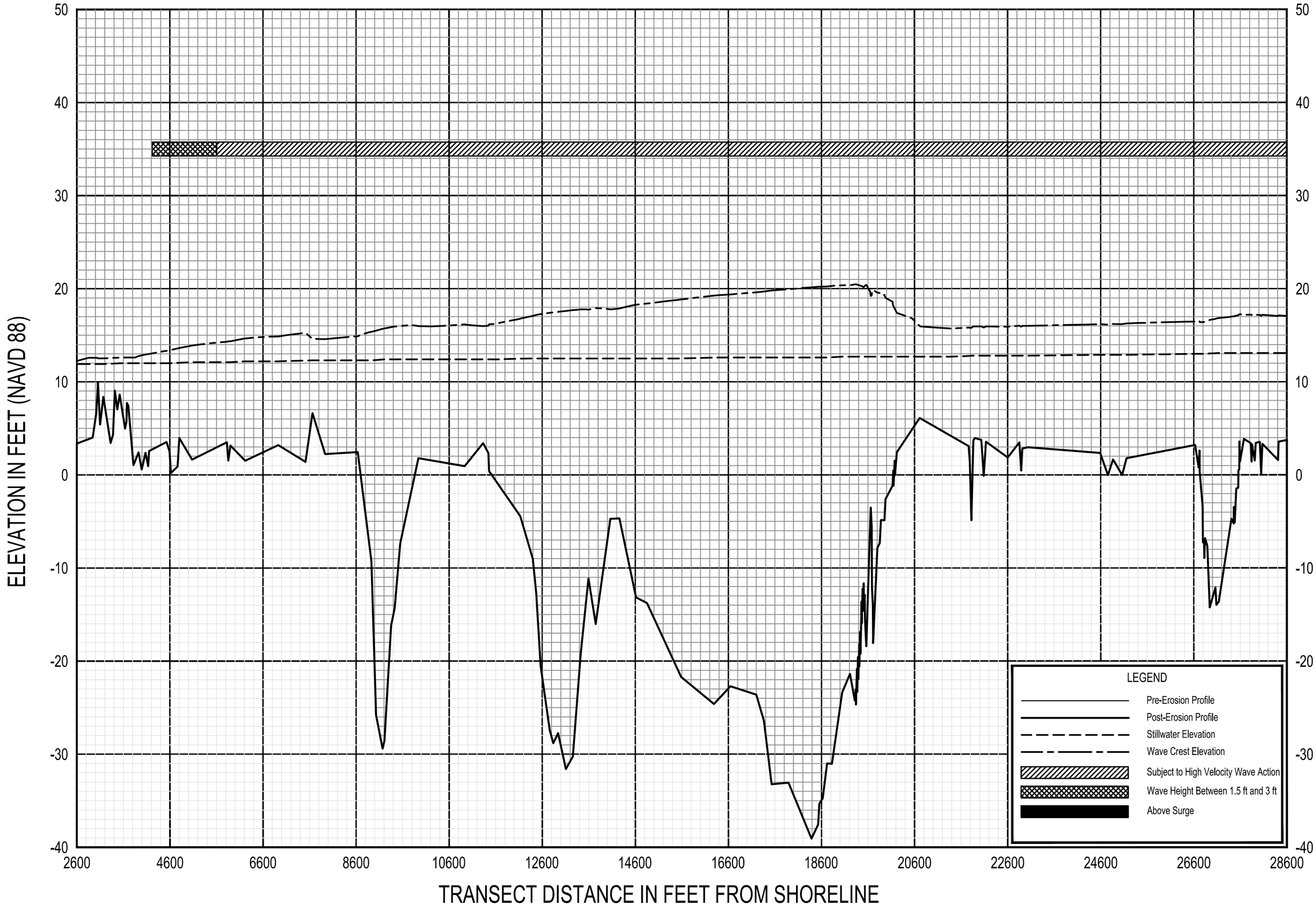

0.2% ANNUAL CHANGE WAVE ENVELOPE

TRANSECT 12

FEDERAL EMERGENCY MANAGEMENT AGENCY

LIBERTY COUNTY, GA
AND INCORPORATED AREAS

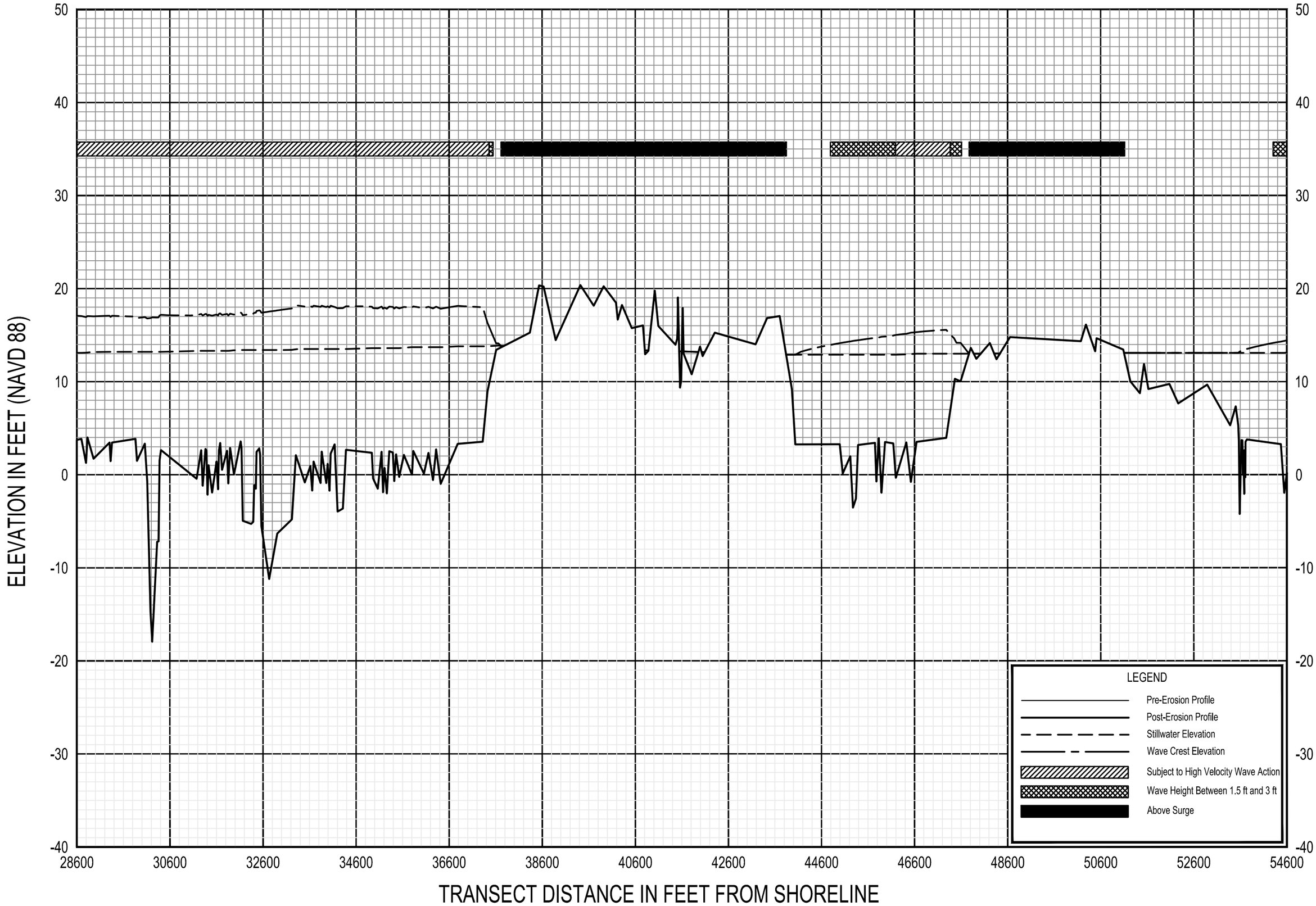

0.2% ANNUAL CHANCE WAVE ENVELOPE

TRANSECT 12

FEDERAL EMERGENCY MANAGEMENT AGENCY

LIBERTY COUNTY, GA
AND INCORPORATED AREAS

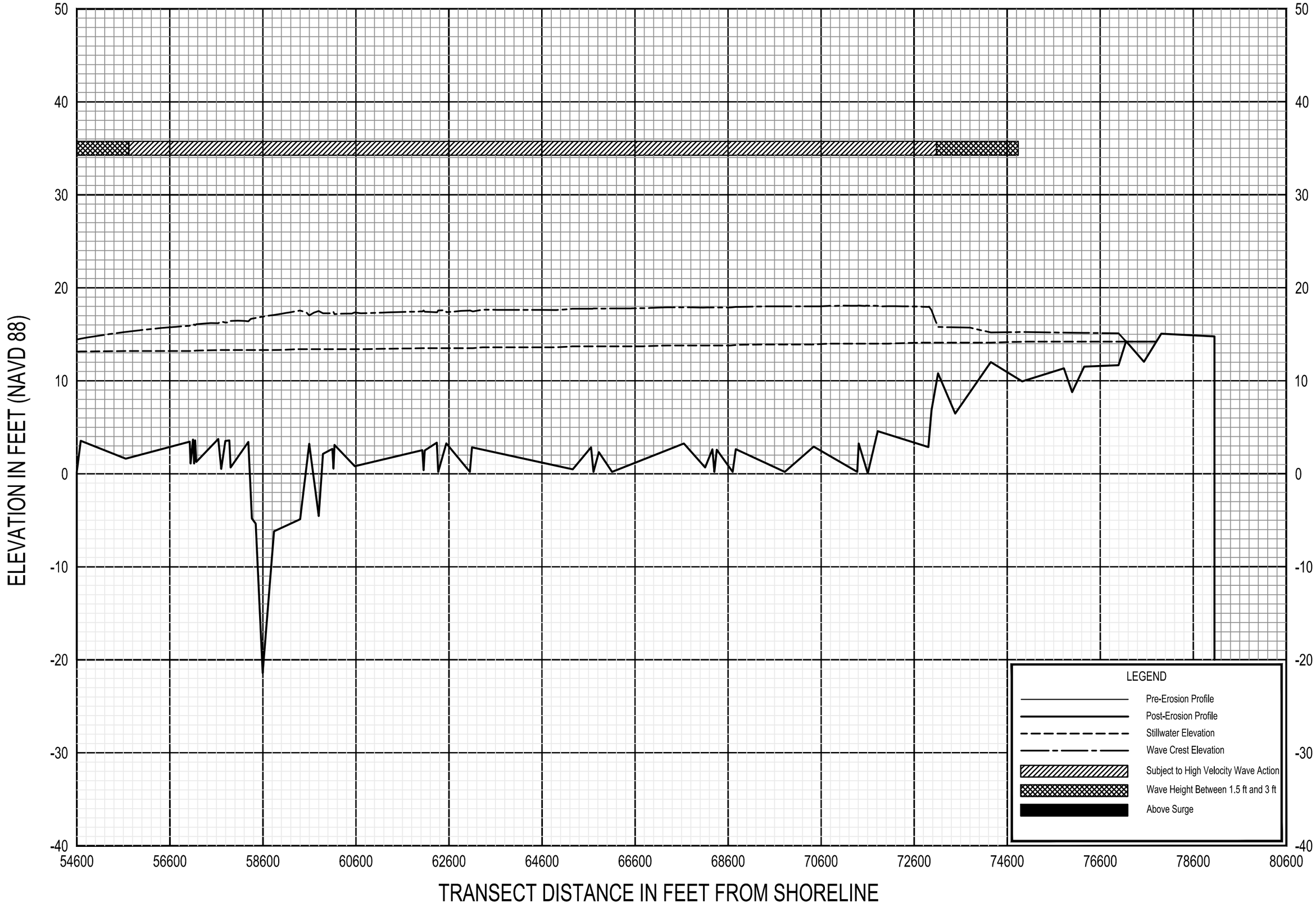

0.2% ANNUAL CHANCE WAVE ENVELOPE

TRANSECT 12

FEDERAL EMERGENCY MANAGEMENT AGENCY

LIBERTY COUNTY, GA
AND INCORPORATED AREAS

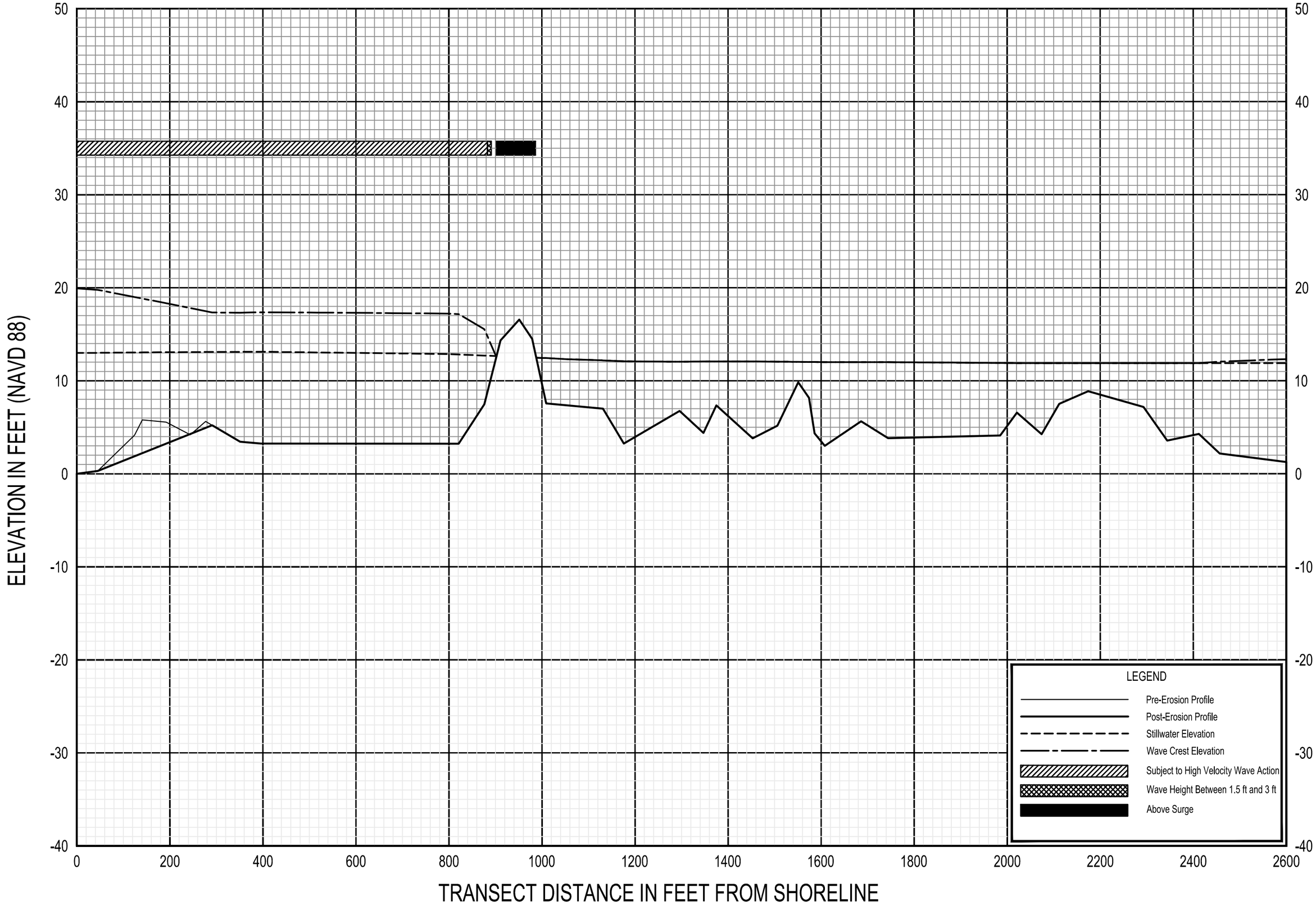

0.2% ANNUAL CHANGE WAVE ENVELOPE

TRANSECT 13

FEDERAL EMERGENCY MANAGEMENT AGENCY

LIBERTY COUNTY, GA
AND INCORPORATED AREAS

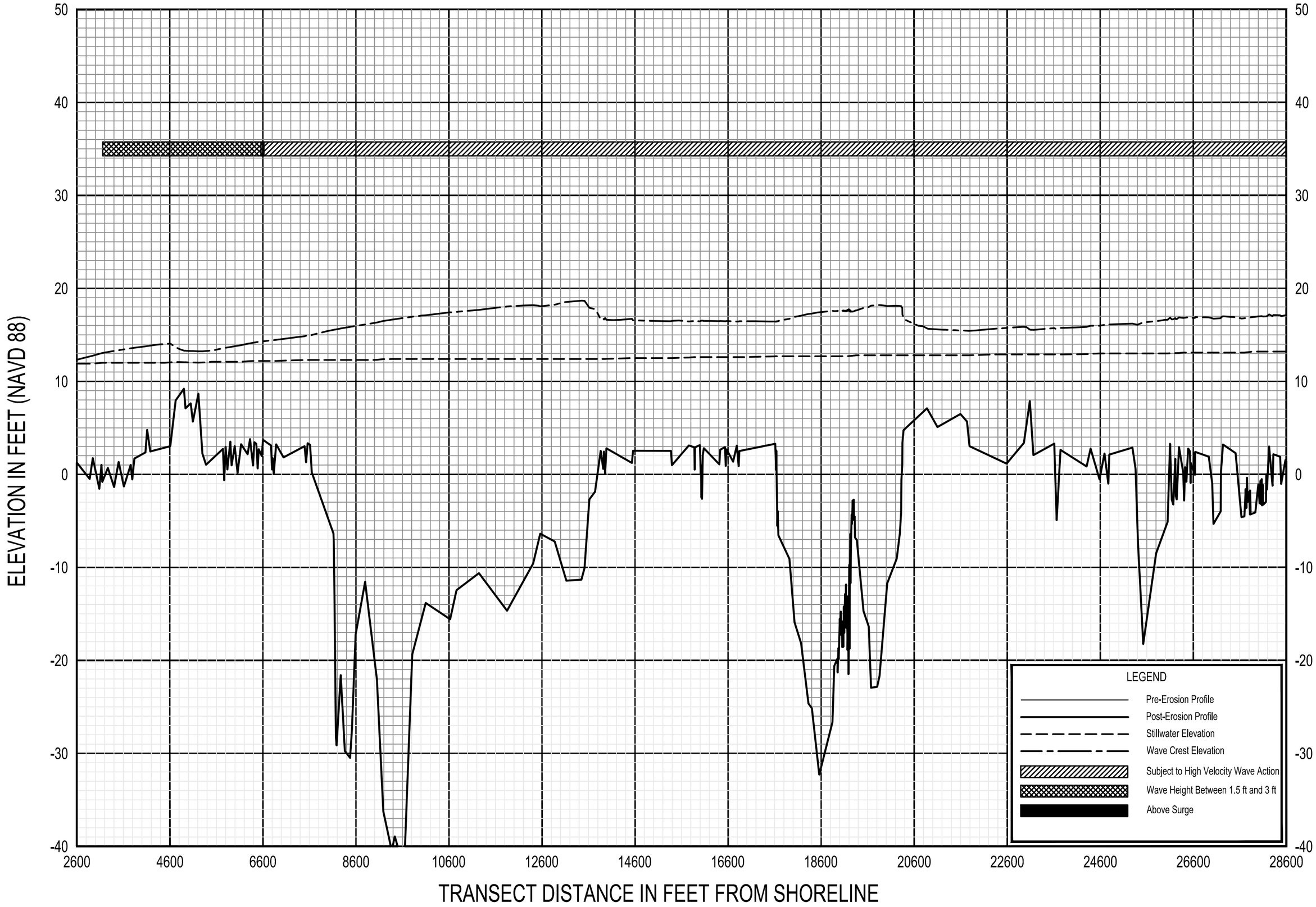

0.2% ANNUAL CHANGE WAVE ENVELOPE

TRANSECT 13

FEDERAL EMERGENCY MANAGEMENT AGENCY

LIBERTY COUNTY, GA
AND INCORPORATED AREAS

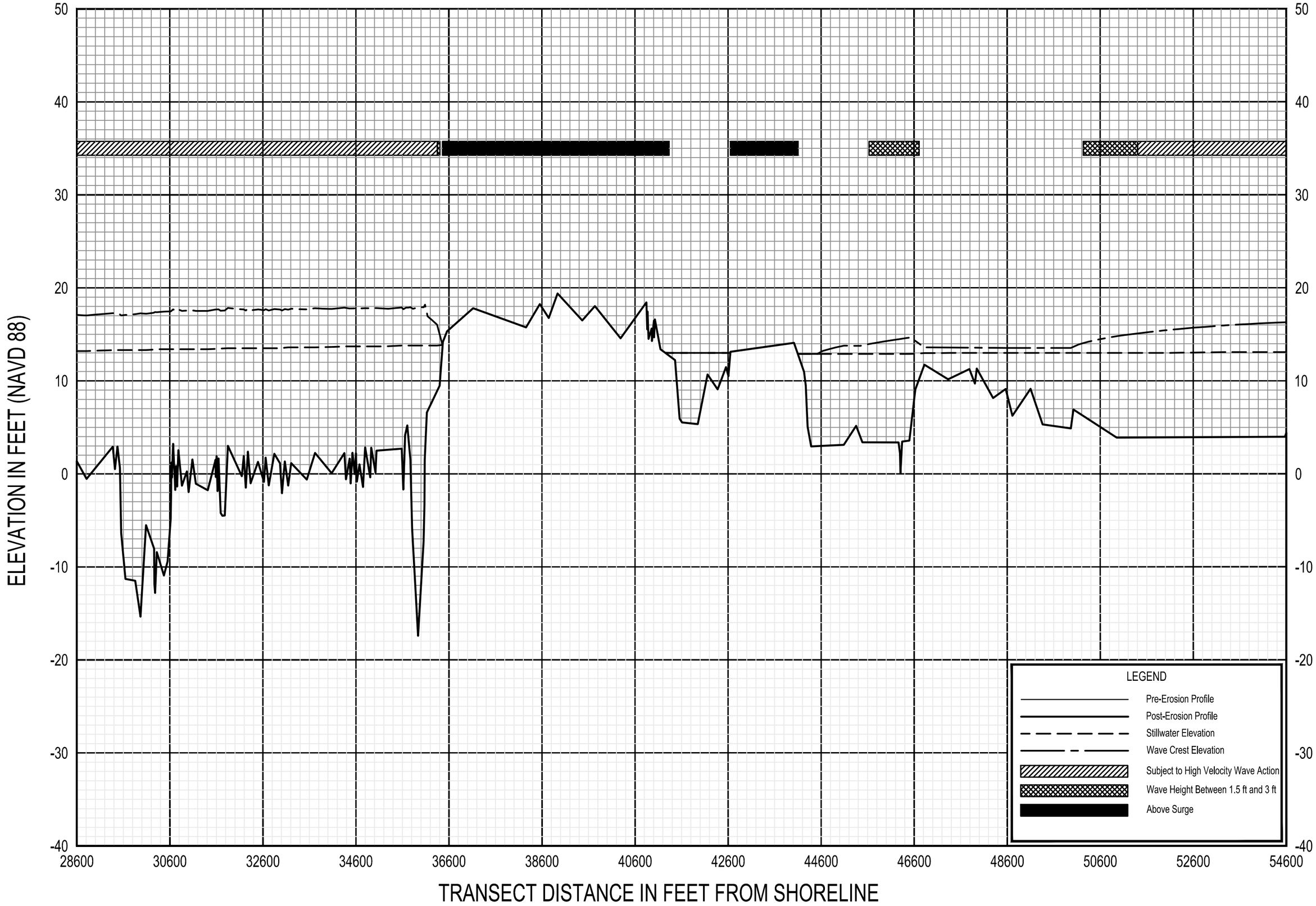

0.2% ANNUAL CHANGE WAVE ENVELOPE

TRANSECT 13

FEDERAL EMERGENCY MANAGEMENT AGENCY

LIBERTY COUNTY, GA
AND INCORPORATED AREAS

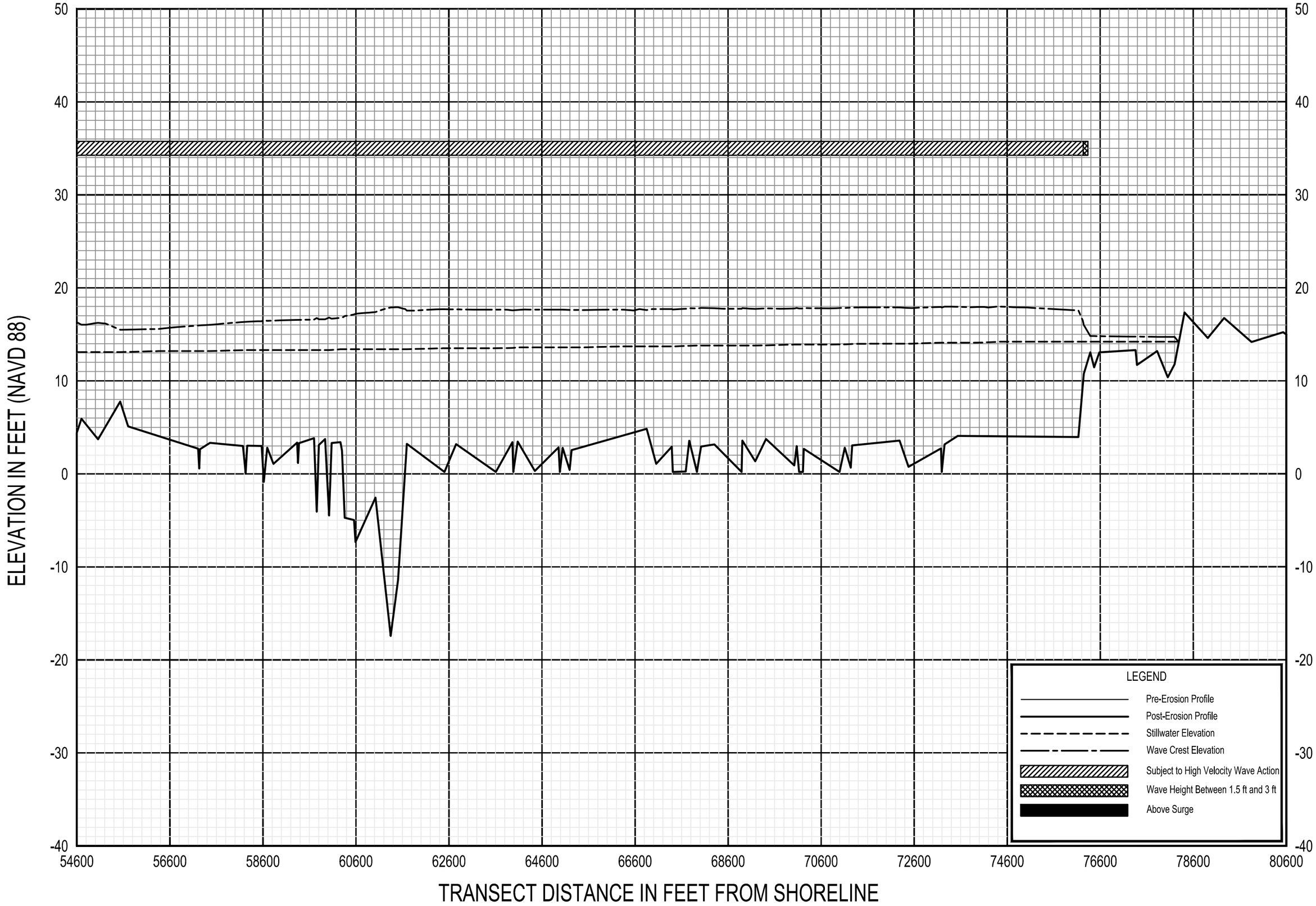

0.2% ANNUAL CHANGE WAVE ENVELOPE

TRANSECT 13

FEDERAL EMERGENCY MANAGEMENT AGENCY

LIBERTY COUNTY, GA
AND INCORPORATED AREAS

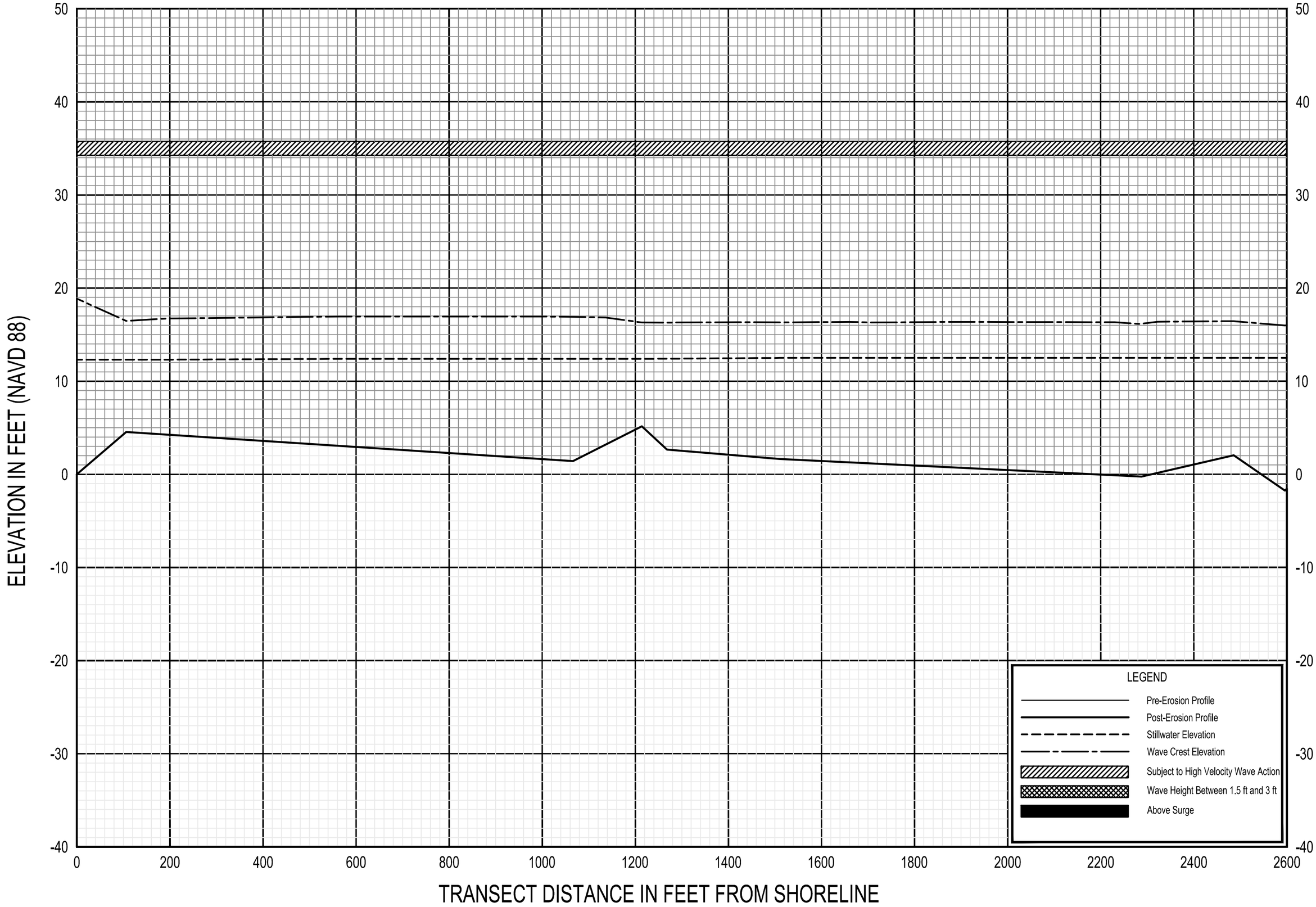

0.2% ANNUAL CHANGE WAVE ENVELOPE

TRANSECT 14

FEDERAL EMERGENCY MANAGEMENT AGENCY

LIBERTY COUNTY, GA
AND INCORPORATED AREAS

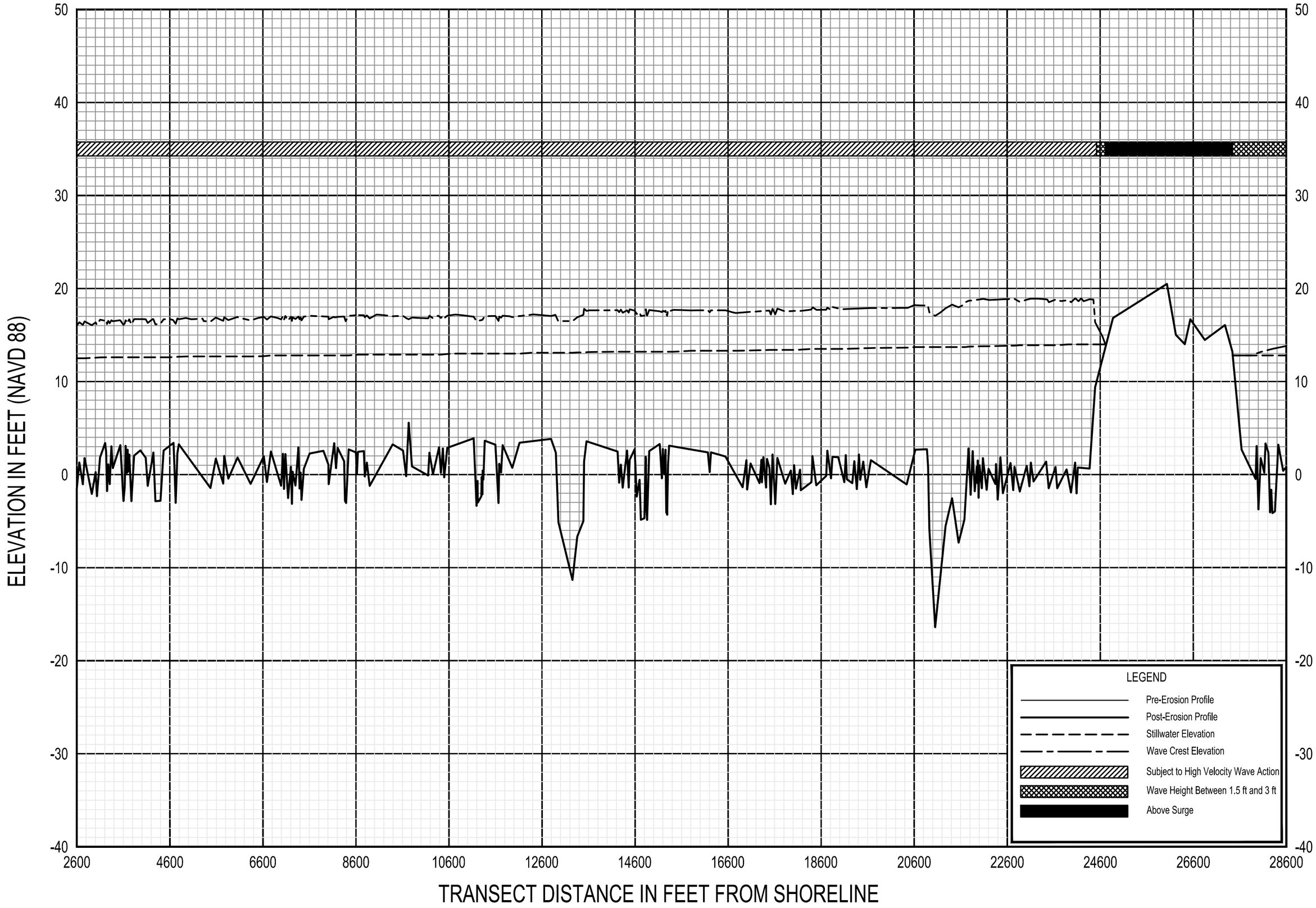

0.2% ANNUAL CHANGE WAVE ENVELOPE

TRANSECT 14

FEDERAL EMERGENCY MANAGEMENT AGENCY

LIBERTY COUNTY, GA
AND INCORPORATED AREAS

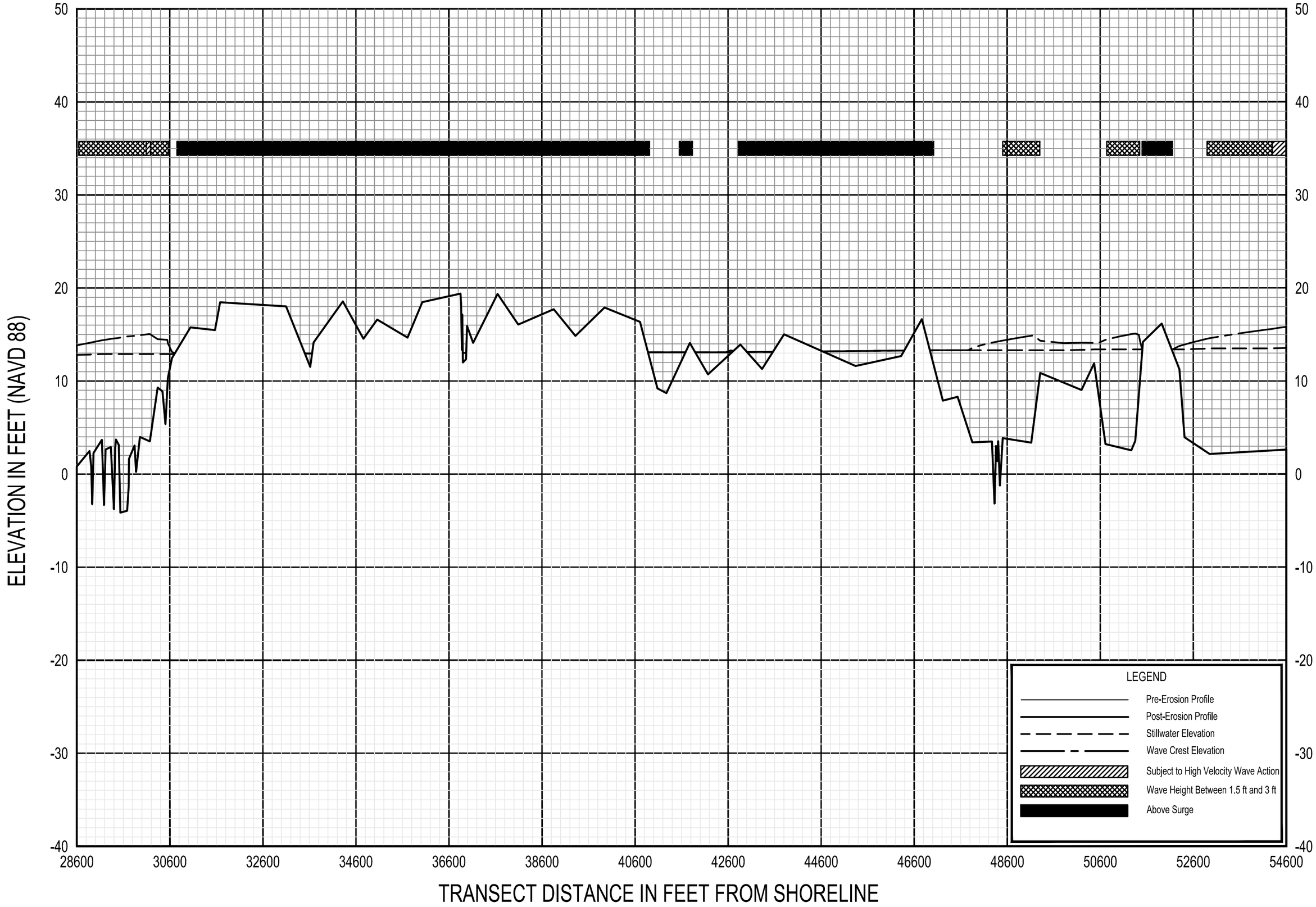

0.2% ANNUAL CHANCE WAVE ENVELOPE

TRANSECT 14

FEDERAL EMERGENCY MANAGEMENT AGENCY

LIBERTY COUNTY, GA
AND INCORPORATED AREAS

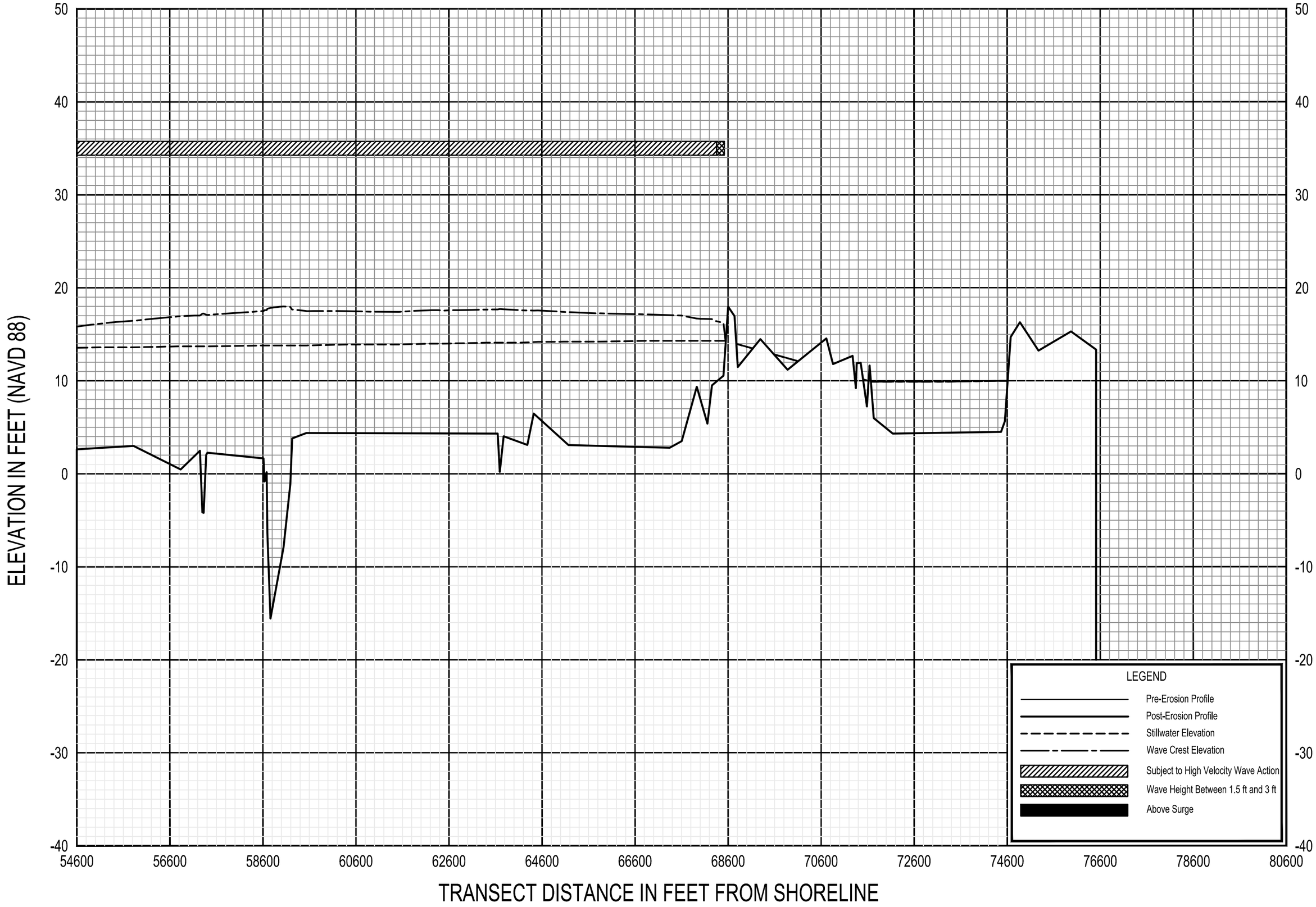

0.2% ANNUAL CHANGE WAVE ENVELOPE

TRANSECT 14

FEDERAL EMERGENCY MANAGEMENT AGENCY

LIBERTY COUNTY, GA
AND INCORPORATED AREAS