FLOOD INSURANCE STUDY

VOLUME 10 OF 11

HAWAII COUNTY, HAWAII

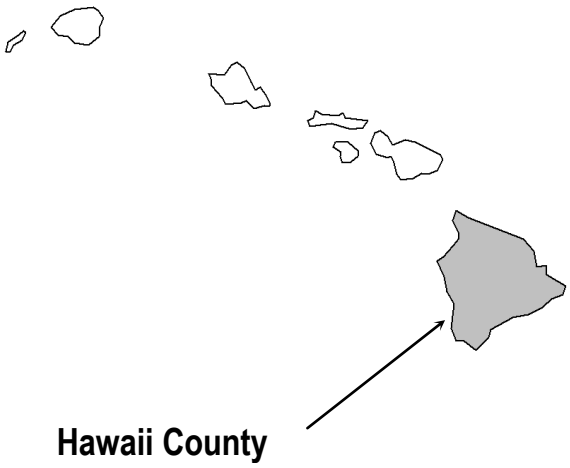

REVISED:
Month XX, XXXX

Federal Emergency Management Agency

FLOOD INSURANCE STUDY NUMBER
155166V010B

NOTICE TO

FLOOD INSURANCE STUDY USERS

Communities participating in the National Flood Insurance Program have established repositories of flood hazard data for floodplain management and flood insurance purposes. This Flood Insurance Study (FIS) may not contain all data available within the repository. It is advisable to contact the community repository for any additional data.

Part or all of this FIS may be revised and republished at any time. In addition, part of this FIS may be revised by the Letter of Map Revision process, which does not involve republication or redistribution of the FIS. It is, therefore, the responsibility of the user to consult with community officials and to check the community repository to obtain the most current FIS components.

Initial FIS Effective Date:	May 3, 1982
First Revised FIS Date:	September 16, 1988
Second Revised FIS Date:	July 16, 1990
Third Revised FIS Date:	May 16, 1994
Fourth Revised FIS Date:	June 2, 1995
Fifth Revised FIS Date:	April 2, 2004
Sixth Revised FIS Date:	Month XX, XXXX

TABLE OF CONTENTS

VOLUME 1

Page

1.0 INTRODUCTION 1

1.1 Purpose of Study 1
1.2 Authority and Acknowledgments 1
1.3 Coordination 3

2.0 AREA STUDIED 4

2.1 Scope of Study 4
2.2 Community Description 10
2.3 Principal Flood Problems 14
2.4 Flood Protection Measures 18
2.5 Levees 21

3.0 ENGINEERING METHODS 24

3.1 Hydrologic Analyses 24
3.2 Hydraulic Analyses 56
3.3 Vertical Datum 91

FIGURES

Figure 1. Hurricane tracklines within a 200 nautical mile radius of the Hawaiian Islands (1949-2014). 14
Figure 2: Stillwater Station Location Maps 48
Figure 3. Transect Schematic 64
Figure 4. Transect Location Maps 67

TABLES

Table 1: Letters of Map Change 8
Table 2: Levees 23
Table 3: Summary of Discharges 28
Table 4: Summary of Historical Storm Events Selected for Development of Hurricane Storm Surge Elevations 42
Table 5: Summary of Coastal Hurricane Stillwater Elevations 43
Table 6: Transect Descriptions 75
Table 7: Transect Data 84

TABLE OF CONTENTS (continued)

VOLUME 2

Page

4.0 FLOODPLAIN MANAGEMENT APPLICATIONS 92

4.1 Floodplain Boundaries 92
4.2 Floodways 93
4.3 Tsunami Inundation Boundaries 157

5.0 INSURANCE APPLICATIONS 158

6.0 FLOOD INSURANCE RATE MAP 159

7.0 OTHER STUDIES 159

8.0 LOCATION OF DATA 160

9.0 BIBLIOGRAPHY AND REFERENCES 161

FIGURES

Figure 5. Floodway Schematic 156

TABLES

Table 8: Floodway Data 96
Table 9: Additional Information 160

VOLUME 3

EXHIBITS

Exhibit 1 – Flood Profiles

Ainako Stream	Panels 01P-04P
Alenaio Stream	Panels 05P-21P
Auwaiakeakua Gulch	Panel 22P
Captain Cook Watercourse No.1	Panels 23P -27P
Captain Cook Watercourse No.1 Overflow	Panels 28P-30P
Four Mile Creek	Panels 31P-33P
Four Mile Creek (Shallow Flooding)	Panels 34P-40P

TABLE OF CONTENTS (continued)

VOLUME 3 (continued)

Exhibit 1 – Flood Profiles (continued)

Four Mile Creek Tributary No. 1	Panels	41P-45P
Four Mile Creek Tributary No. 3	Panel	46P
Gulch 2 - Hapuna	Panels	47P-48P
Gulch 3 - Hapuna	Panel	49P
Gulch 4 - Puako	Panels	50P-51P
Hienaloli Drainageway	Panels	52P-67P
Hienaloli Draingeway Splitflow	Panel	68P
Holualoa Drainageway	Panels	69P-94P

VOLUME 4

Exhibit 1 – Flood Profiles (continued)

Holualoa Drainageway Splitflow	Panel	95P
Holualoa Drainageway Tributary	Panels	96P-99P
Holualoa Drainageway Tributary Splitflow	Panels	100P
Honokaa Drainage A	Panels	101P-103P
Honokaa Drainage B	Panel	104P
Honokaa Drainage C	Panel	105P
Honokaa Drainage D	Panel	106P
Honokaa Drainage No. 1	Panels	107P-111P
Honokaa Drainage No. 2	Panels	112P-116P
Honokaa Drainage No. 3	Panels	117P-122P
Horseshoe Bend Drainageway	Panels	123P-134P
Kaluiiki Branch	Panels	135P-140P
Kamakoa Gulch	Panels	141P-143P
Kamuela Stream	Panel	144P
Kaumalumalu Drainageway	Panels	145P-157P
Keopu Drainageway	Panels	158P-168P
Keopu Drainageway Overflow	Panels	169P-170P
Keopu Drainageway Overflow Tributary	Panel	171P
Kupulau Flood Ditch	Panel	172P
Lower Lanimaumau Stream	Panels	173P-176P
Mohouli Street Drainage	Panels	177P-178P
Ninole Gulch	Panels	179P-180P

TABLE OF CONTENTS (continued)

VOLUME 5

Exhibit 1 – Flood Profiles (continued)

Palai Stream*	Panels	181P-192P
Palai Stream A*	Panels	193P-194P
Palai Stream A Splitflow No. 3	Panel	195P
Palai Stream C (Downstream of Kupalau Flood Ditch)	Panels	196P-197P
Palai Stream C (Upstream of Kupulau Flood Ditch)	Panel	198P
Palai Stream D	Panels	199P-200P
Palai Stream E	Panel	201P
Palai Stream F	Panel	202P
Queen Kaahumanu Highway Split Flow	Panel	203P-207P
Queen Kaahumanu Highway Tributary	Panel	208P-209P
South Kona Watercourse No. 1	Panels	210P-241P
South Kona Watercourse No. 2	Panels	242P-257P

VOLUME 6

Exhibit 1 – Flood Profiles (continued)

South Kona Watercourse No. 3	Panels	258P-273P
South Kona Watercourse No. 4	Panels	274P-284P
South Kona Watercourse No. 5	Panels	285P-303P
South Kona Watercourse No. 5A	Panels	304P-305P
South Kona Watercourse No. 6	Panels	306P-325P
South Kona Watercourse No. 7	Panels	326P-342P

VOLUME 7

Exhibit 1 – Flood Profiles (continued)

South Kona Watercourse No. 8	Panels	343P-363P
South Kona Watercourse No. 8A	Panel	364P
South Kona Watercourse No.9	Panels	365P-374P
South Kona Watercourse No. 10	Panels	375P-387P
South Kona Watercourse No. 11	Panels	388P-402P
South Kona Watercourse No. 12	Panels	403P-423P

*Profiles for Palai Stream 188P(a) and Palai Stream A 193P not printed

TABLE OF CONTENTS (continued)

VOLUME 8

Exhibit 1 – Flood Profiles (continued)

South Kona Watercourse No. 13	Panels	424P-437P
South Kona Watercourse No. 14	Panels	438P-445P
South Kona Watercourse No. 15	Panels	446P-451P
South Kona Watercourse No. 16	Panels	452P-457P
South Kona Watercourse No.17	Panels	458P-470P
South Kona Watercourse No.18	Panels	471P-475P
South Kona Watercourse No. 19	Panels	476P-480P
South Kona Watercourse No. 20	Panels	481P-491P
South Kona Watercourse No. 21	Panels	492P-502P
South Kona Watercourse No. 22	Panels	503P-509P

VOLUME 9

Exhibit 1 – Flood Profiles (continued)

South Kona Watercourse No. 23	Panels	510P-516P
South Kona Watercourse No. 24	Panels	517P-520P
South Kona Watercourse No. 25	Panels	521P-536P
Tributary 1 to Ainako Stream	Panels	537P-538P
Tributary 2 to Ainako Stream	Panels	539P-540P
Tributary 3 to Ainako Stream	Panels	541P-543P
Tributary 4 to Ainako Stream	Panel	544P
Tributary 1 to Waiakea Tributary No. 3A	Panel	545P
Tributary 2 to Waiakea Tributary No. 3A	Panel	546P
Tributary 3 to Waiakea Tributary No. 3A	Panels	547P-548P
Tributary 4 to Waiakea Tributary No. 3A	Panels	549P-550P
Tributary 1 to Waiakea Tributary No. 3B	Panel	551P
Tributary 2 to Waiakea Tributary No. 3B	Panel	552P
Tributary 1 to Waipahoehoe Stream	Panels	553P-555P
Tributary to Mohouli Street Drainage	Panel	556P
Unnamed Stream No. 1	Panels	557P-561P
Unnamed Stream No. 3	Panels	562P-565P
Unnamed Tributary to Alenaio Stream	Panels	566P-571P
Upper Lanimaumau Stream	Panels	572P-579P

TABLE OF CONTENTS (continued)

VOLUME 10

Exhibit 1 – Flood Profiles (continued)

Waiaha Drainageway	Panels	580P-612P
Waiaha Drainageway Splitflow No. 1	Panels	613P-614P
Waiaha Drainageway Splitflow No. 2	Panels	615P-622P
Waiaha Drainageway Splitflow No.2 Loop One	Panel	623P
Waiaha Drainageway Splitflow No. 2 Loop Two	Panel	624P
Waiaha Drainageway Splitflow No. 3	Panel	625P
Waiaha Drainageway Splitflow No. 6	Panels	626P-627P
Waiaha Drainageway Tributary	Panels	628P-633P
Waiakea Stream	Panels	634P-650P
Waiakea Tributary No. 1	Panels	651P-652P
Waiakea Tributary No. 2	Panels	653P-655P
Waiakea Tributary No. 3	Panels	656P-657P
Waiakea Tributary No. 3A	Panels	658P-663P
Waiakea Tributary No. 3B	Panels	664P-668P

VOLUME 11

Waikoloa Stream	Panels	669P-674P
Waikoloa Stream Split Flow	Panel	675P
Waikoloa Stream Tributary	Panels	676P-678P
Waipahoehoe Stream	Panels	679P-680P

Exhibit 2 – Tsunami Coastline Profile Panels 01T-13T

Exhibit 3 – Flood Insurance Rate Map Index (Published Separately)
Flood Insurance Rate Map (Published Separately)

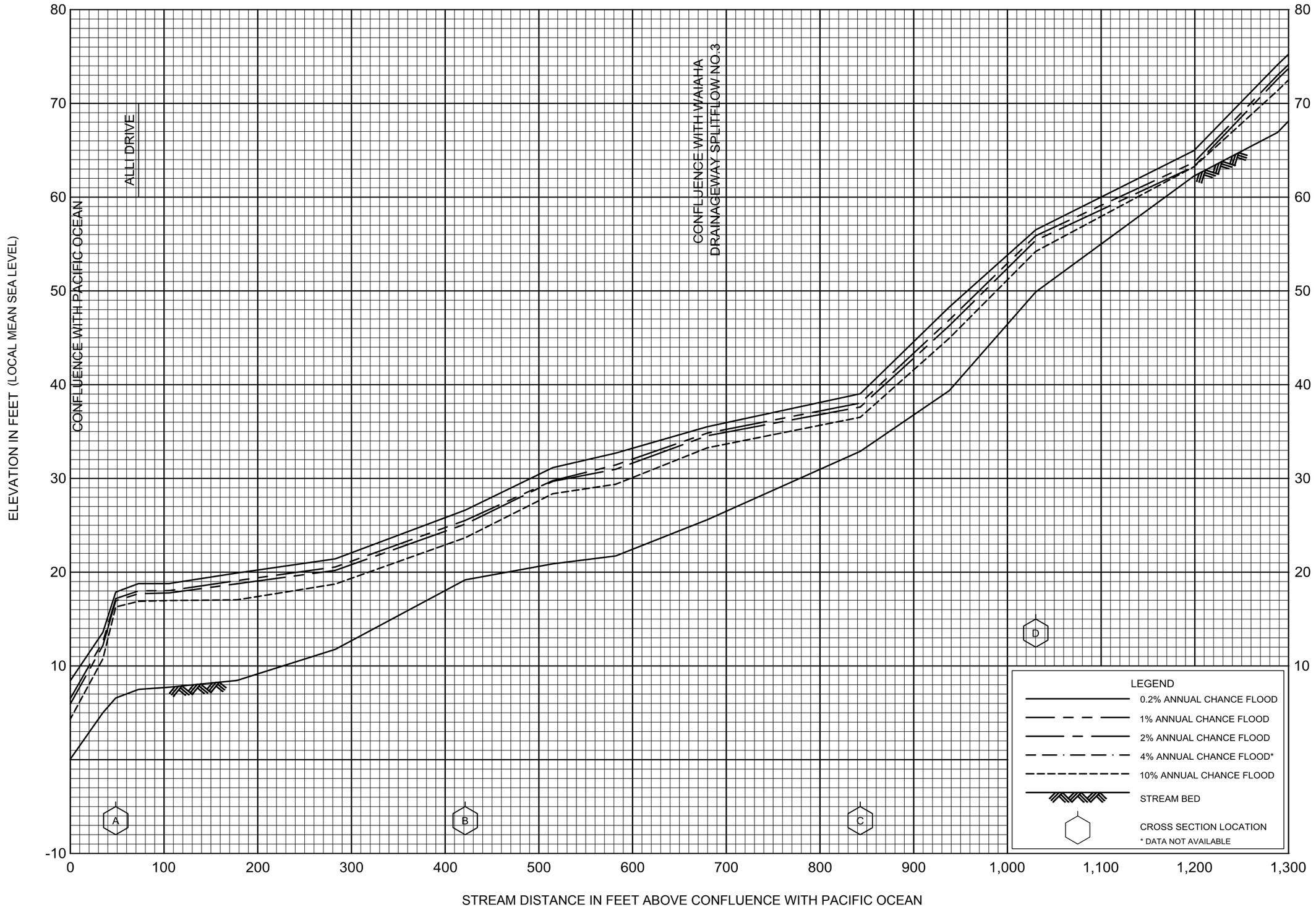

FLOOD PROFILES

WAIAHA DRAINAGEWAY

FEDERAL EMERGENCY MANAGEMENT AGENCY

HAWAII COUNTY, HI

580P

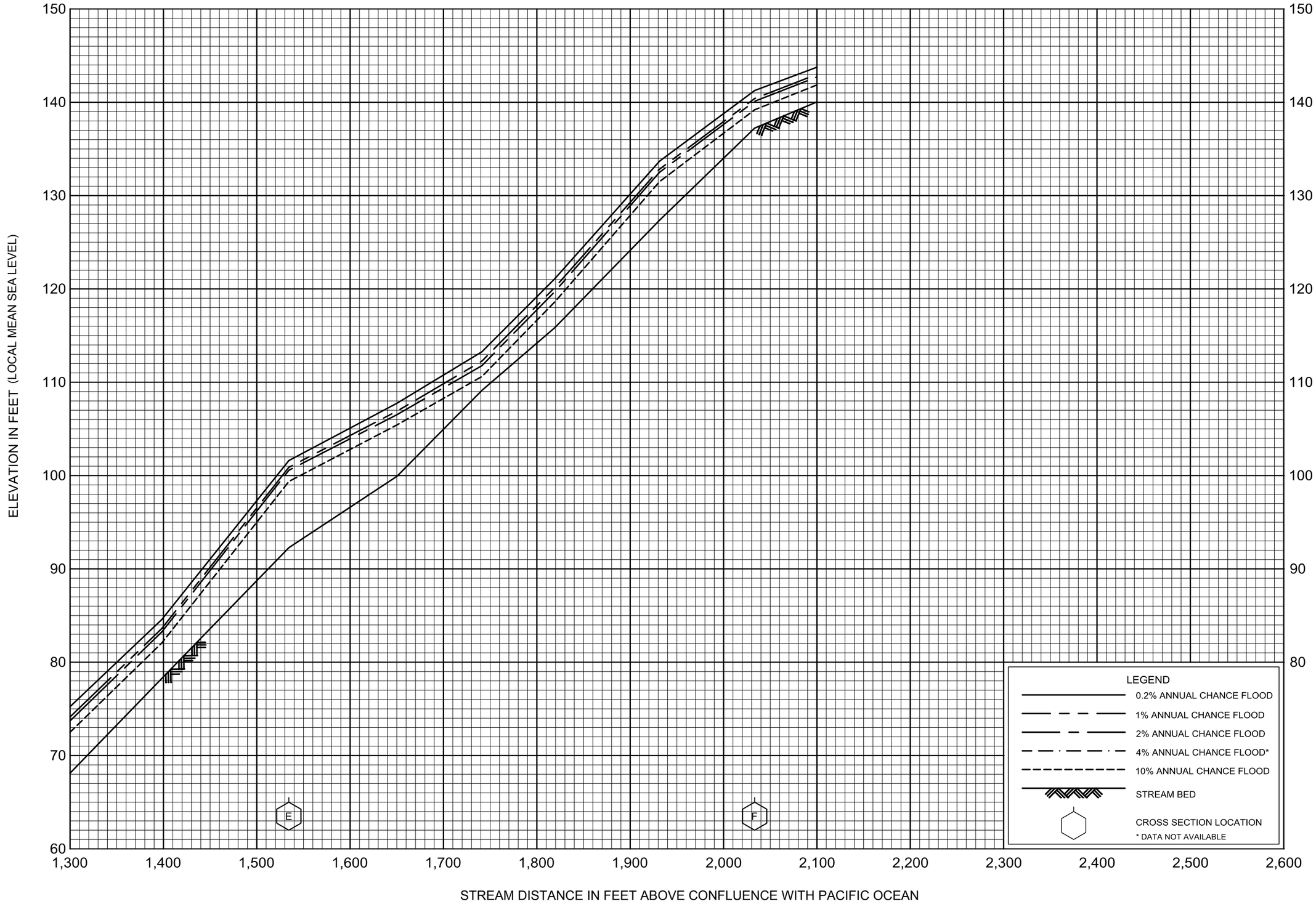

FLOOD PROFILES

WAIAHA DRAINAGEWAY

FEDERAL EMERGENCY MANAGEMENT AGENCY

HAWAII COUNTY, HI

581P

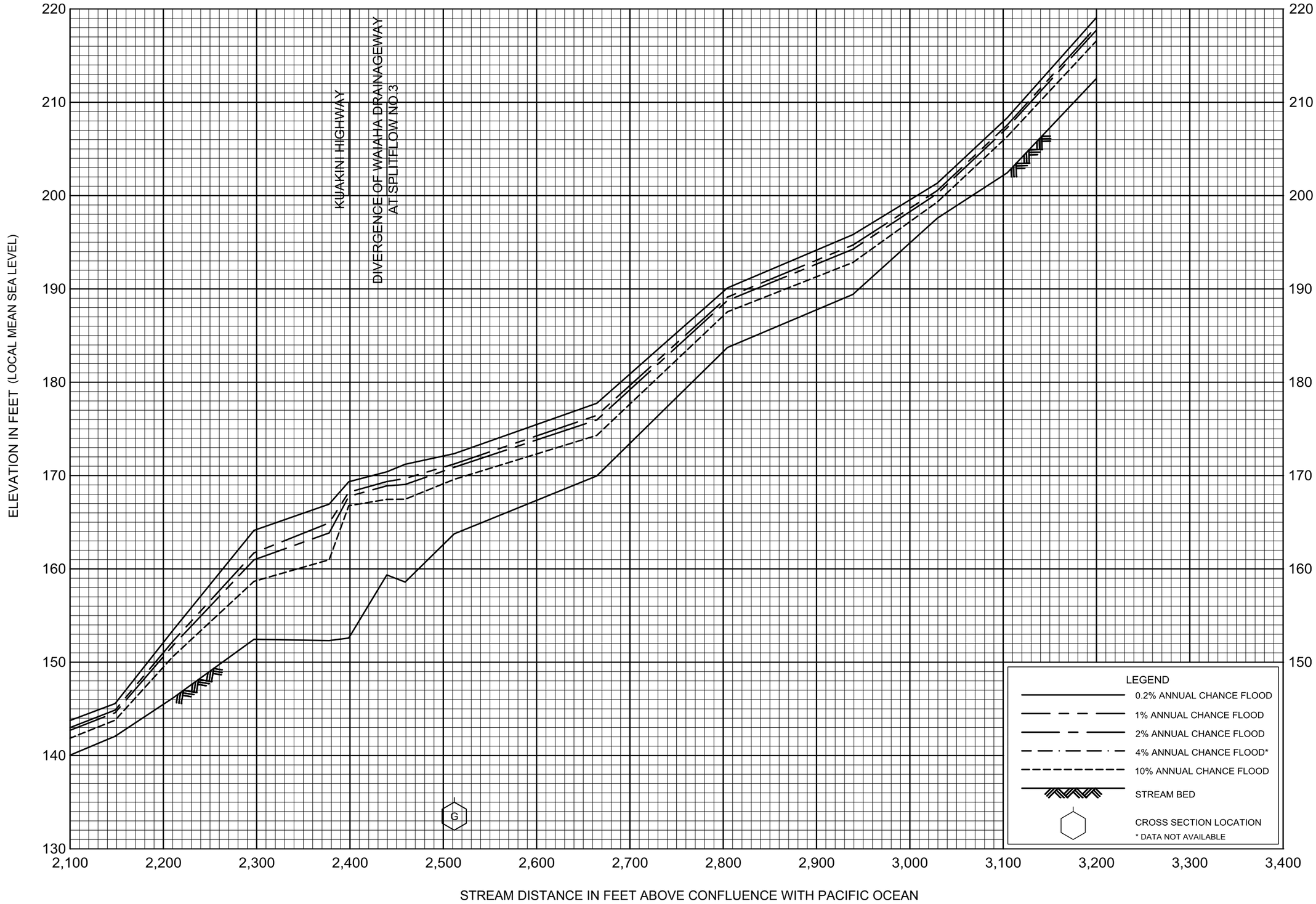

FLOOD PROFILES

WAIAHA DRAINAGEWAY

FEDERAL EMERGENCY MANAGEMENT AGENCY

HAWAII COUNTY, HI

582P

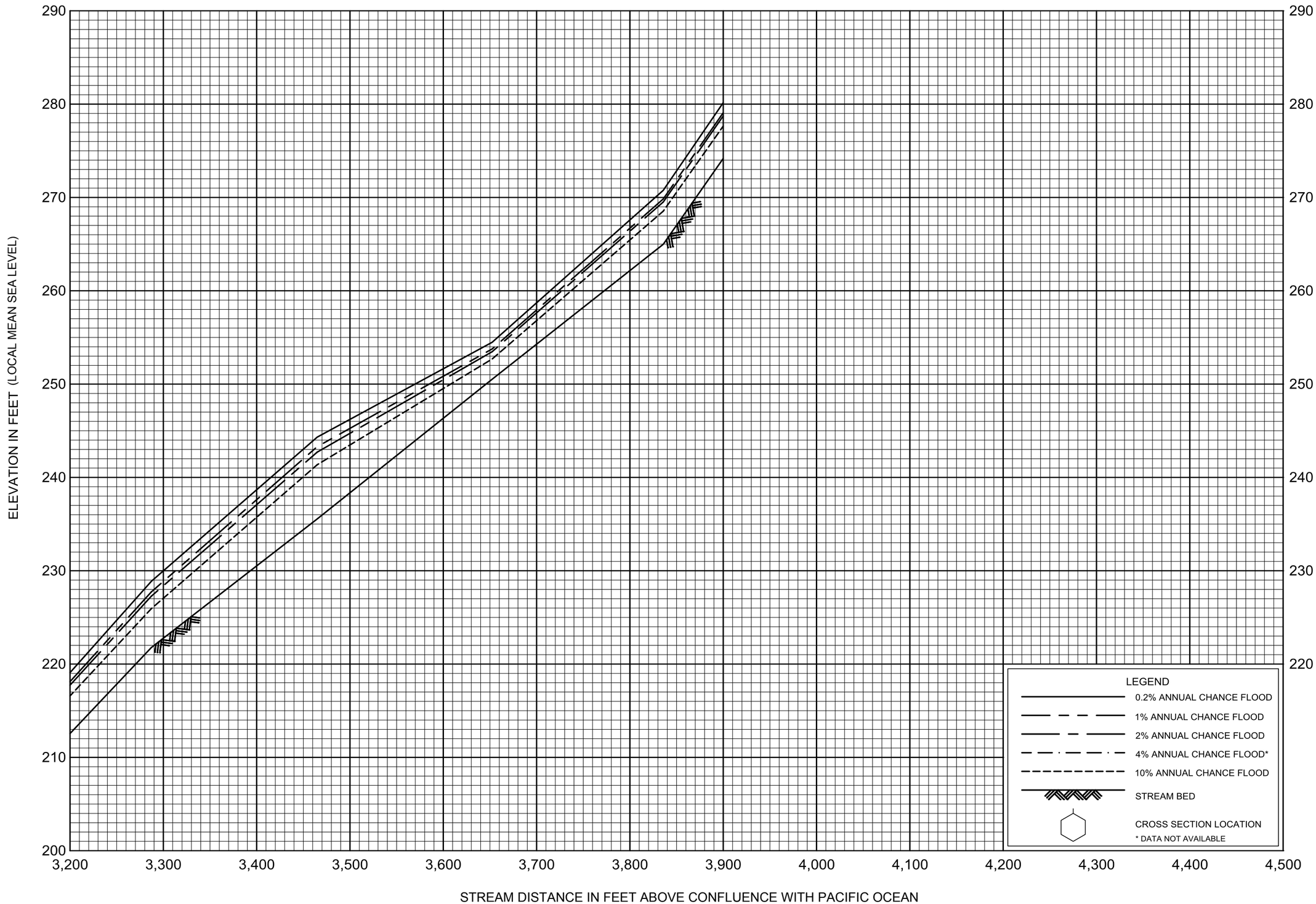

FLOOD PROFILES

WAIAHA DRAINAGEWAY

FEDERAL EMERGENCY MANAGEMENT AGENCY

HAWAII COUNTY, HI

583P

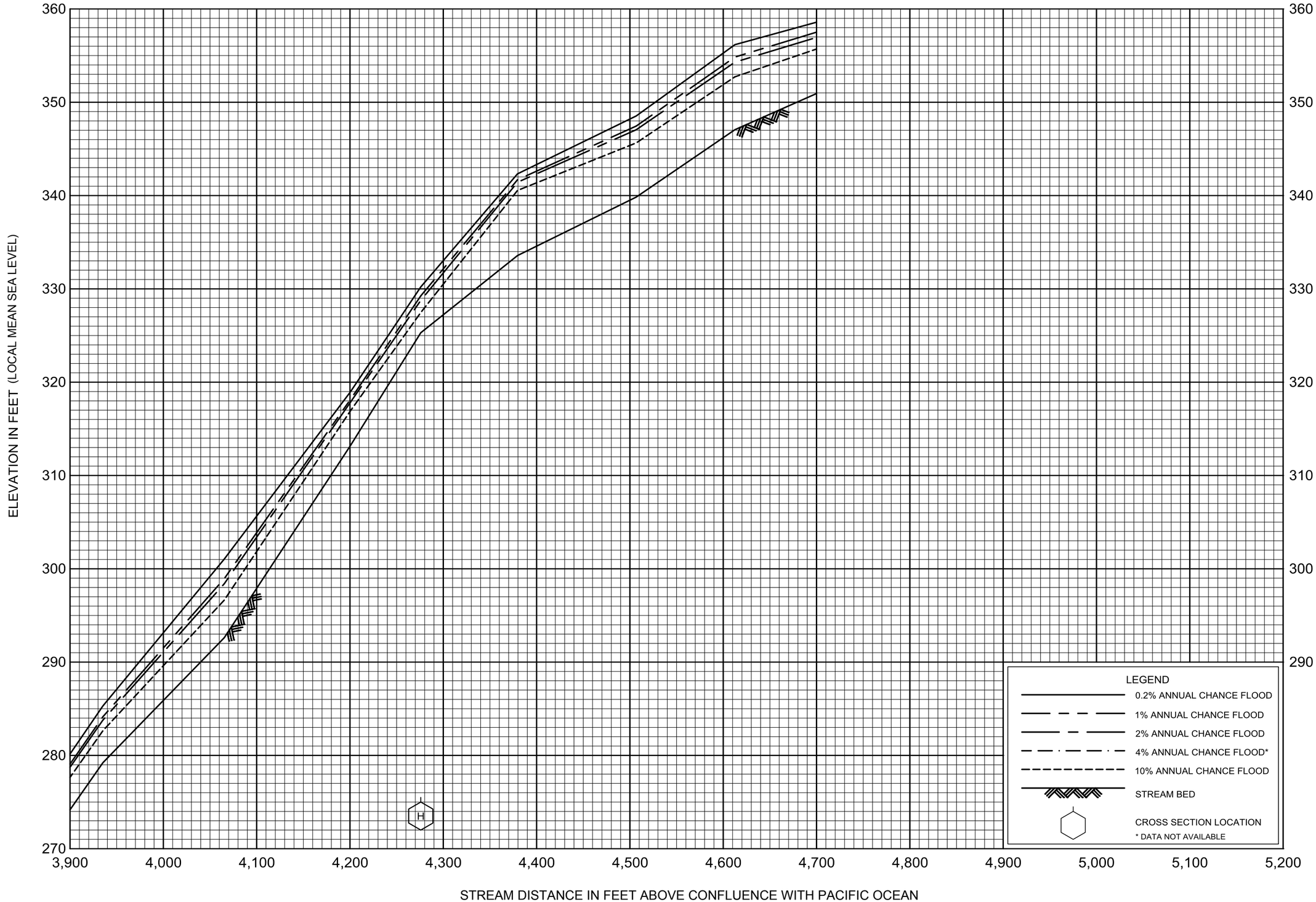

FLOOD PROFILES

WAIAHA DRAINAGEWAY

FEDERAL EMERGENCY MANAGEMENT AGENCY

HAWAII COUNTY, HI

584P

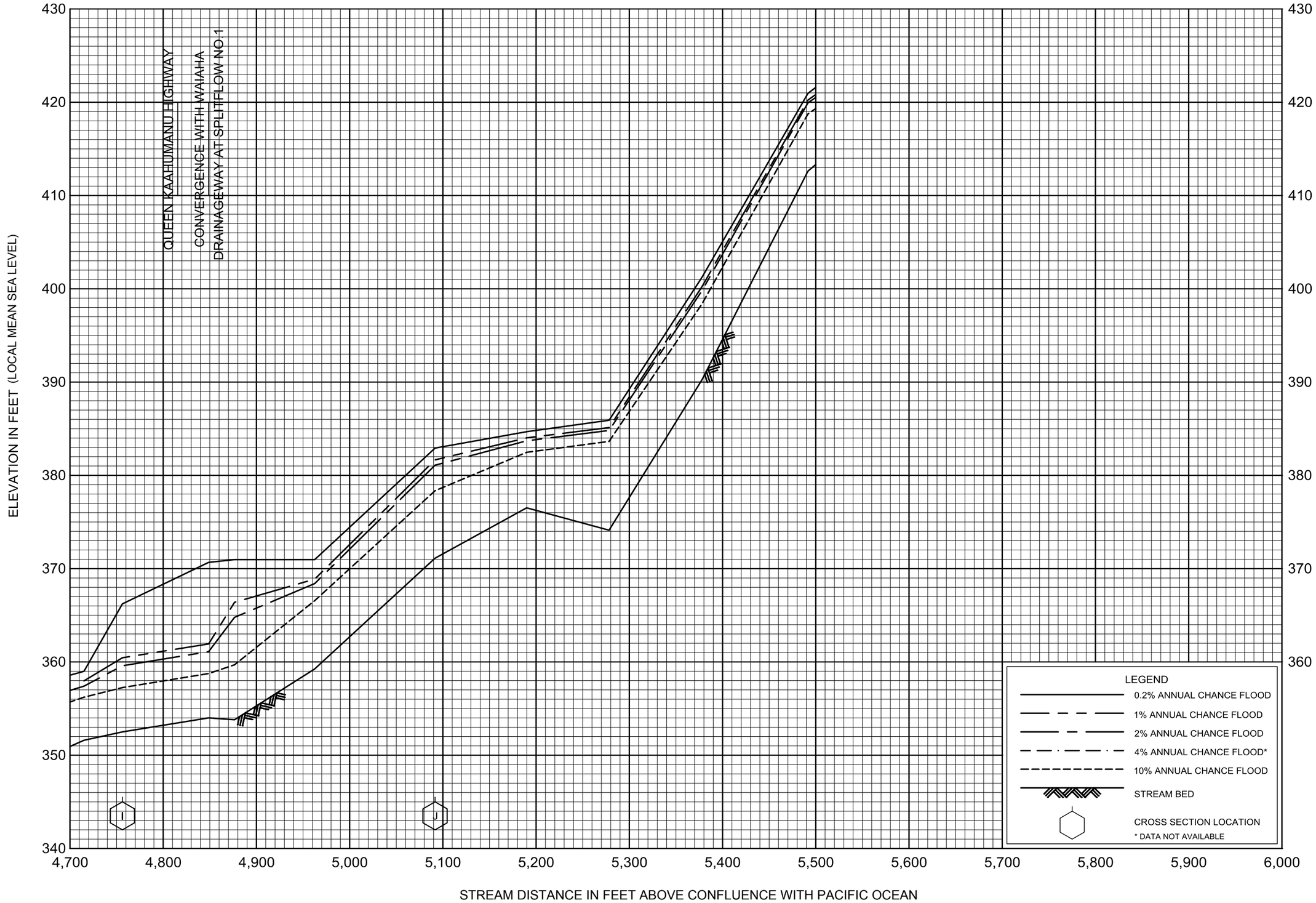

FLOOD PROFILES

WAIAHA DRAINAGEWAY

FEDERAL EMERGENCY MANAGEMENT AGENCY

HAWAII COUNTY, HI

585P

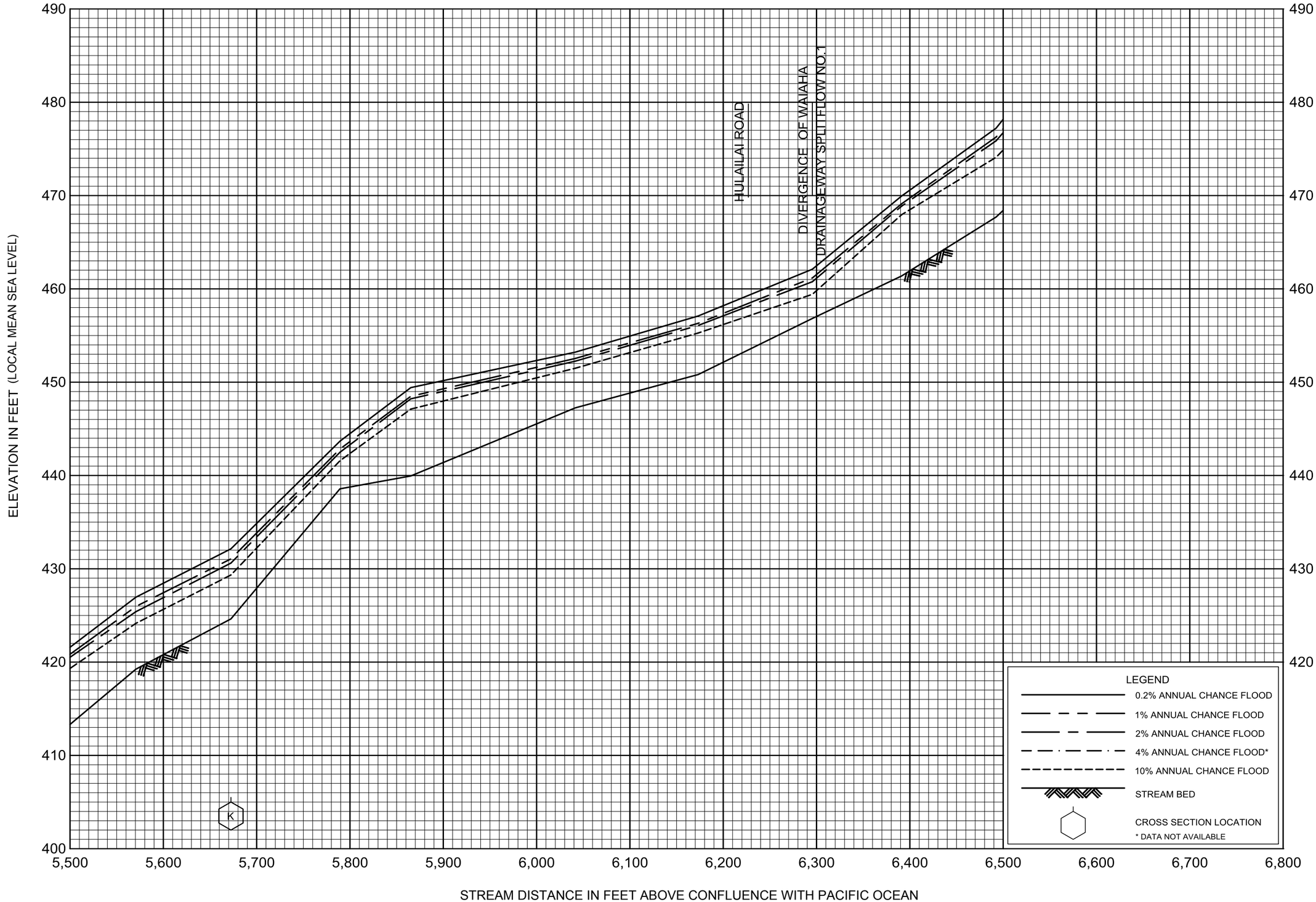

FLOOD PROFILES

WAIAHA DRAINAGEWAY

FEDERAL EMERGENCY MANAGEMENT AGENCY

HAWAII COUNTY, HI

586P

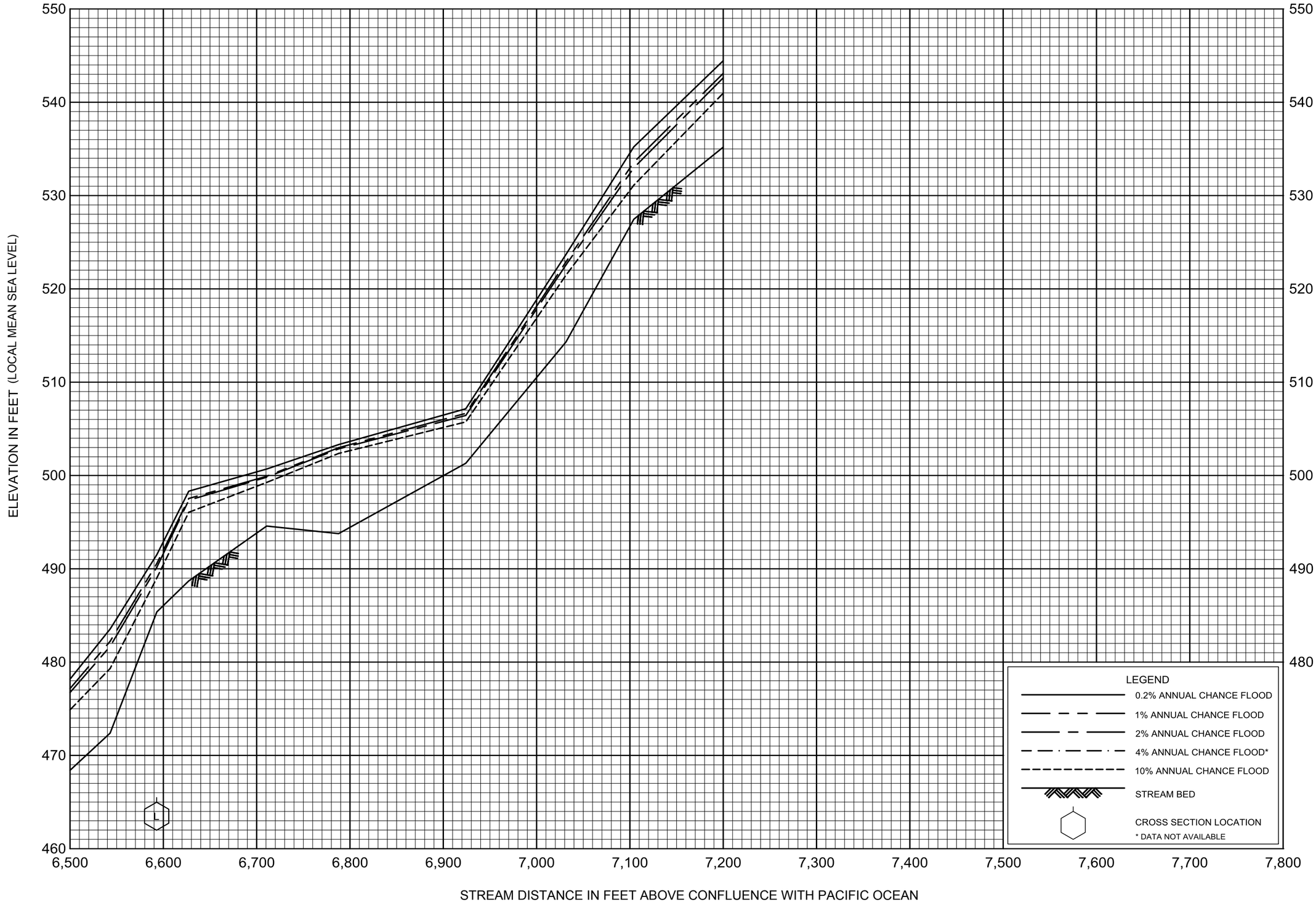

FLOOD PROFILES

WAIAHA DRAINAGEWAY

FEDERAL EMERGENCY MANAGEMENT AGENCY

HAWAII COUNTY, HI

587P

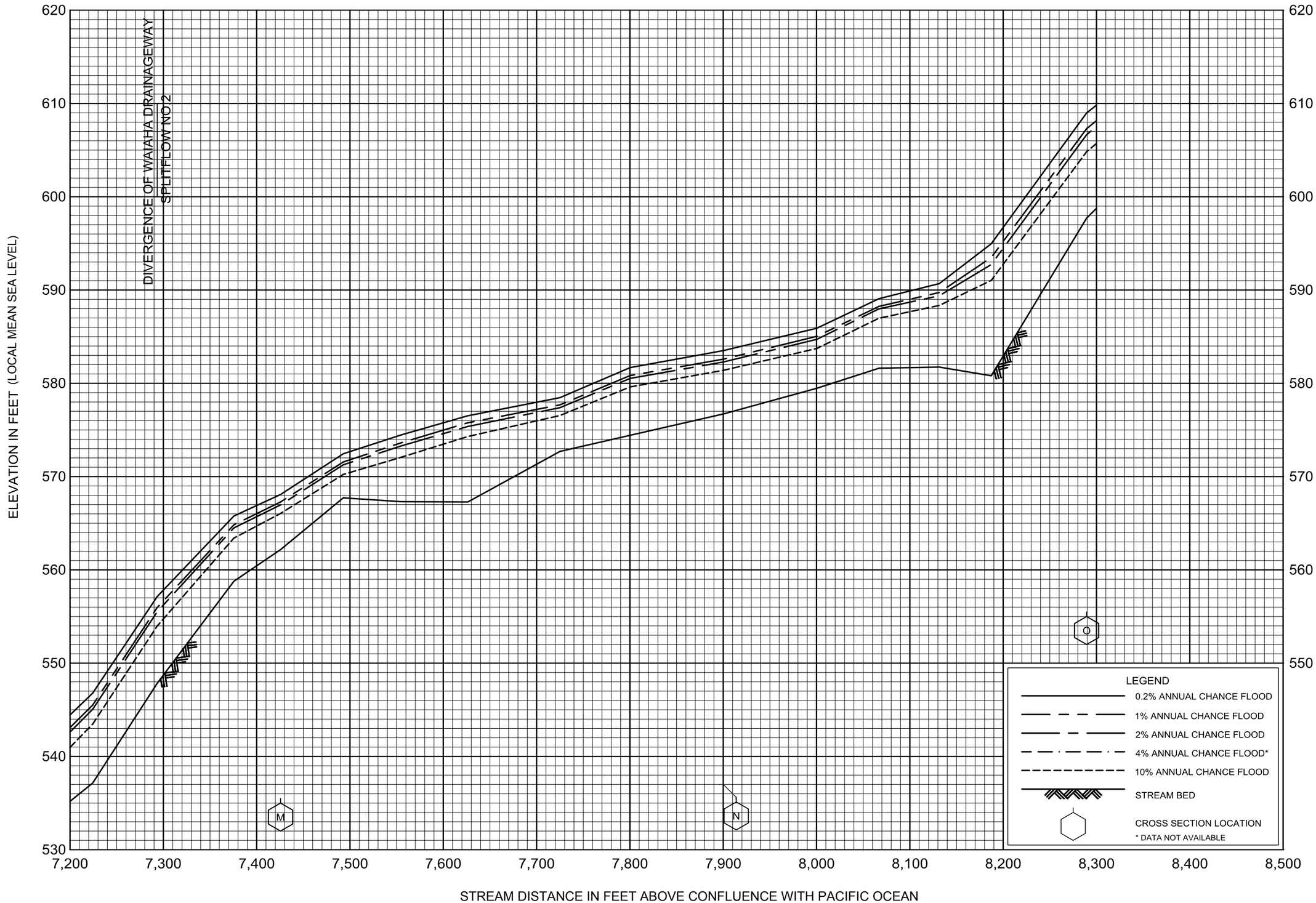

FLOOD PROFILES

WAIAHA DRAINAGEWAY

FEDERAL EMERGENCY MANAGEMENT AGENCY

HAWAII COUNTY, HI

588P

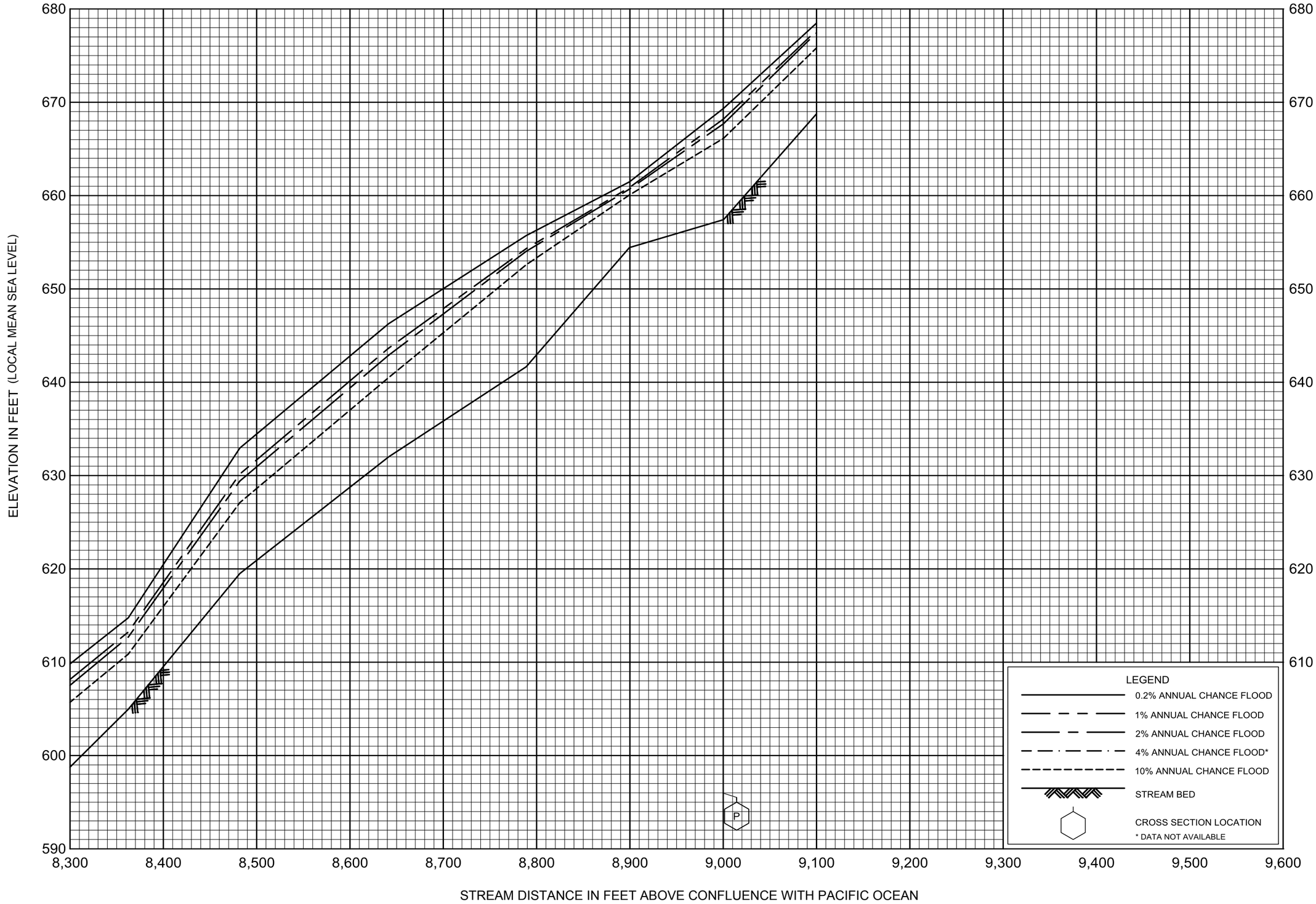

FLOOD PROFILES

WAIAHA DRAINAGEWAY

FEDERAL EMERGENCY MANAGEMENT AGENCY

HAWAII COUNTY, HI

589P

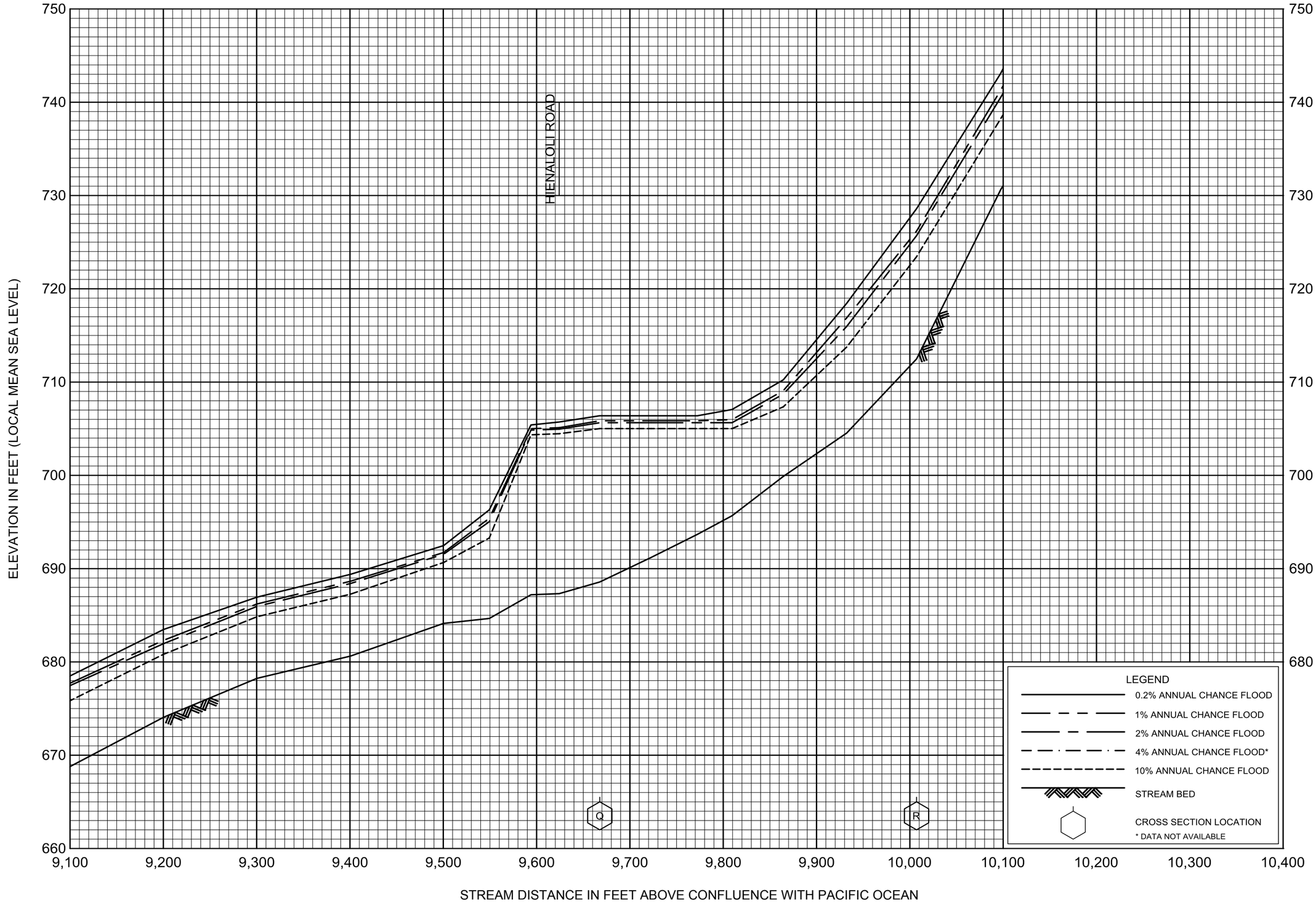

FLOOD PROFILES

WAIAHA DRAINAGEWAY

FEDERAL EMERGENCY MANAGEMENT AGENCY

HAWAII COUNTY, HI

590P

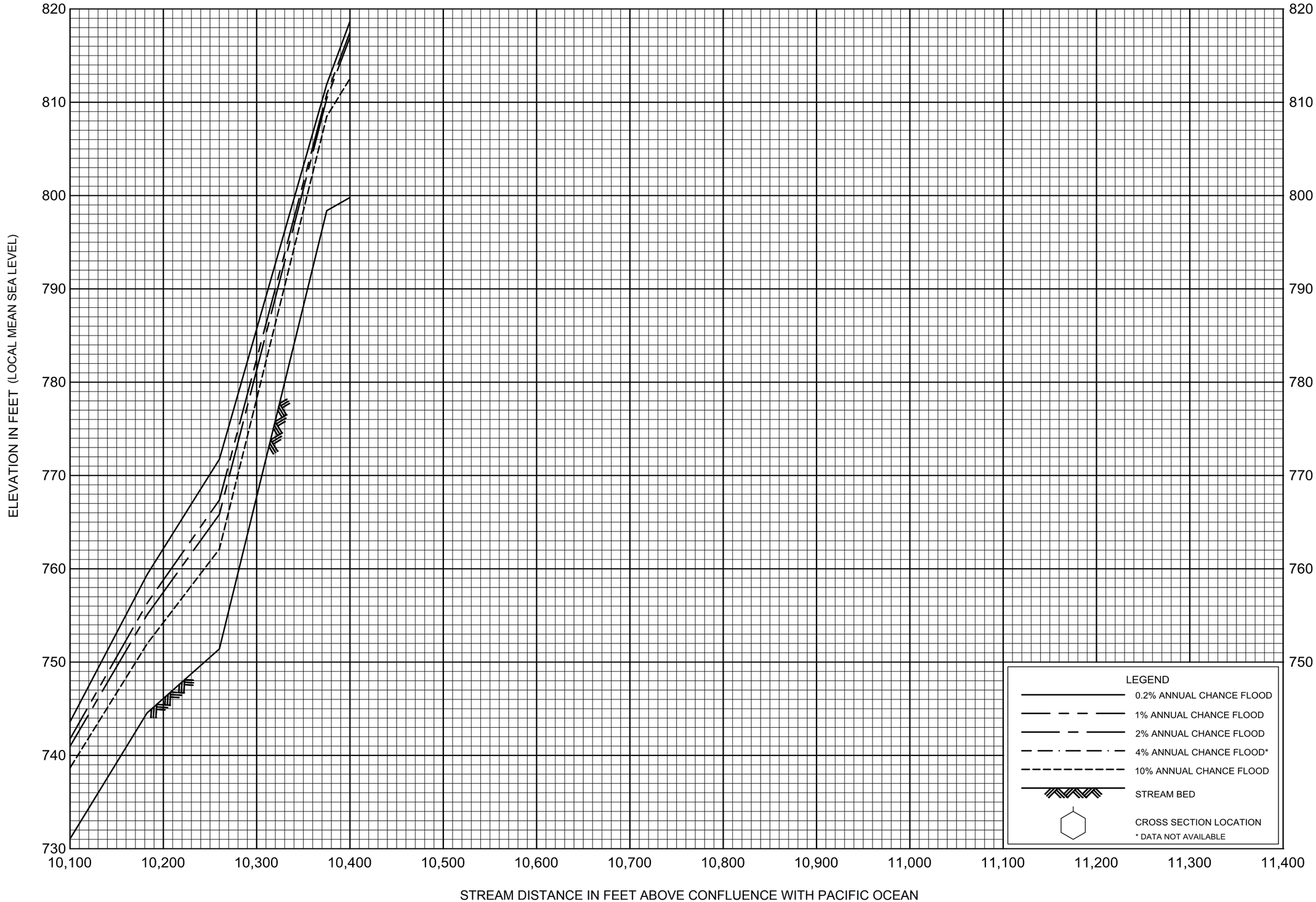

FLOOD PROFILES

WAIAHA DRAINAGEWAY

FEDERAL EMERGENCY MANAGEMENT AGENCY

HAWAII COUNTY, HI

591P

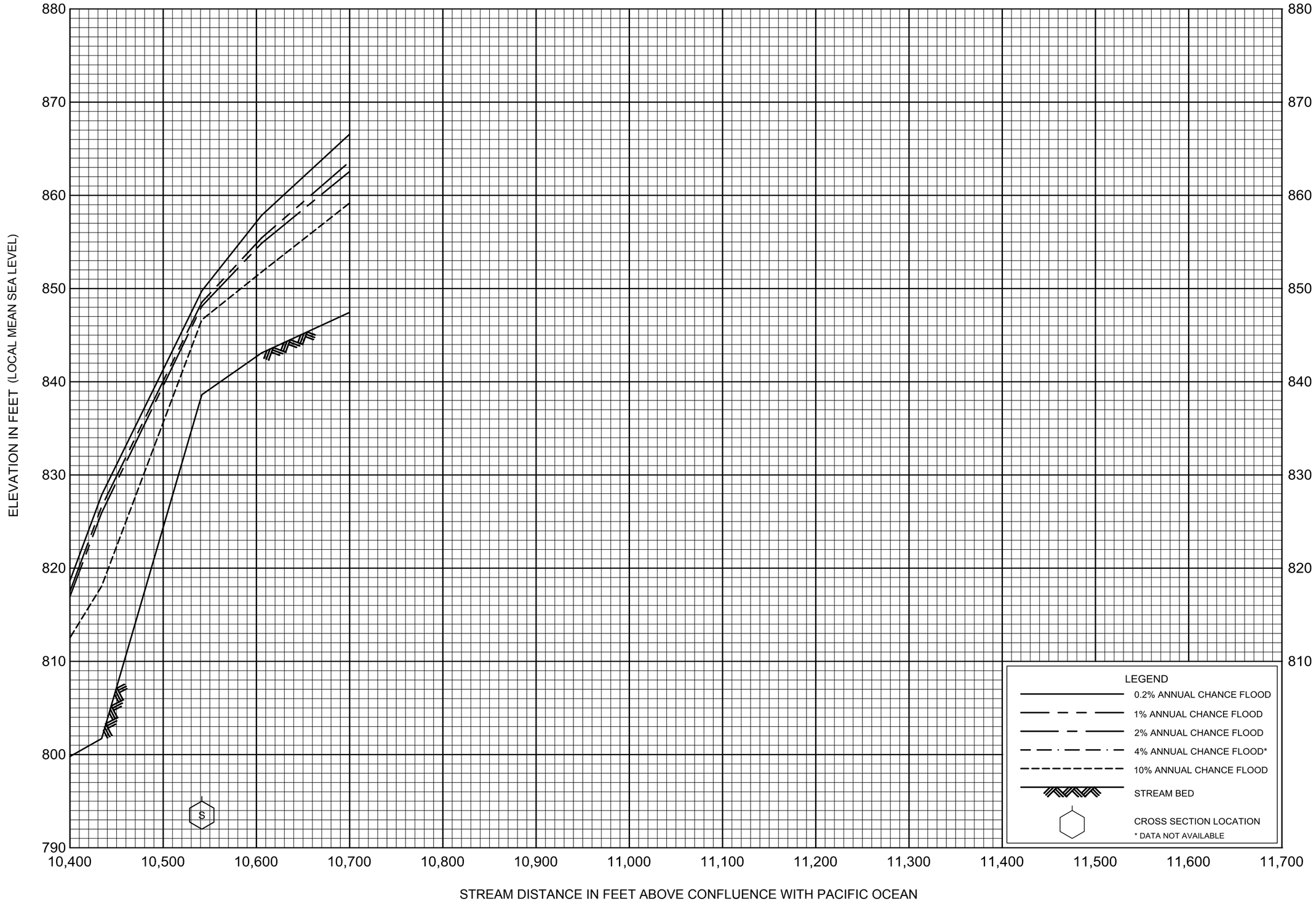

FLOOD PROFILES

WAIAHA DRAINAGEWAY

FEDERAL EMERGENCY MANAGEMENT AGENCY

HAWAII COUNTY, HI

592P

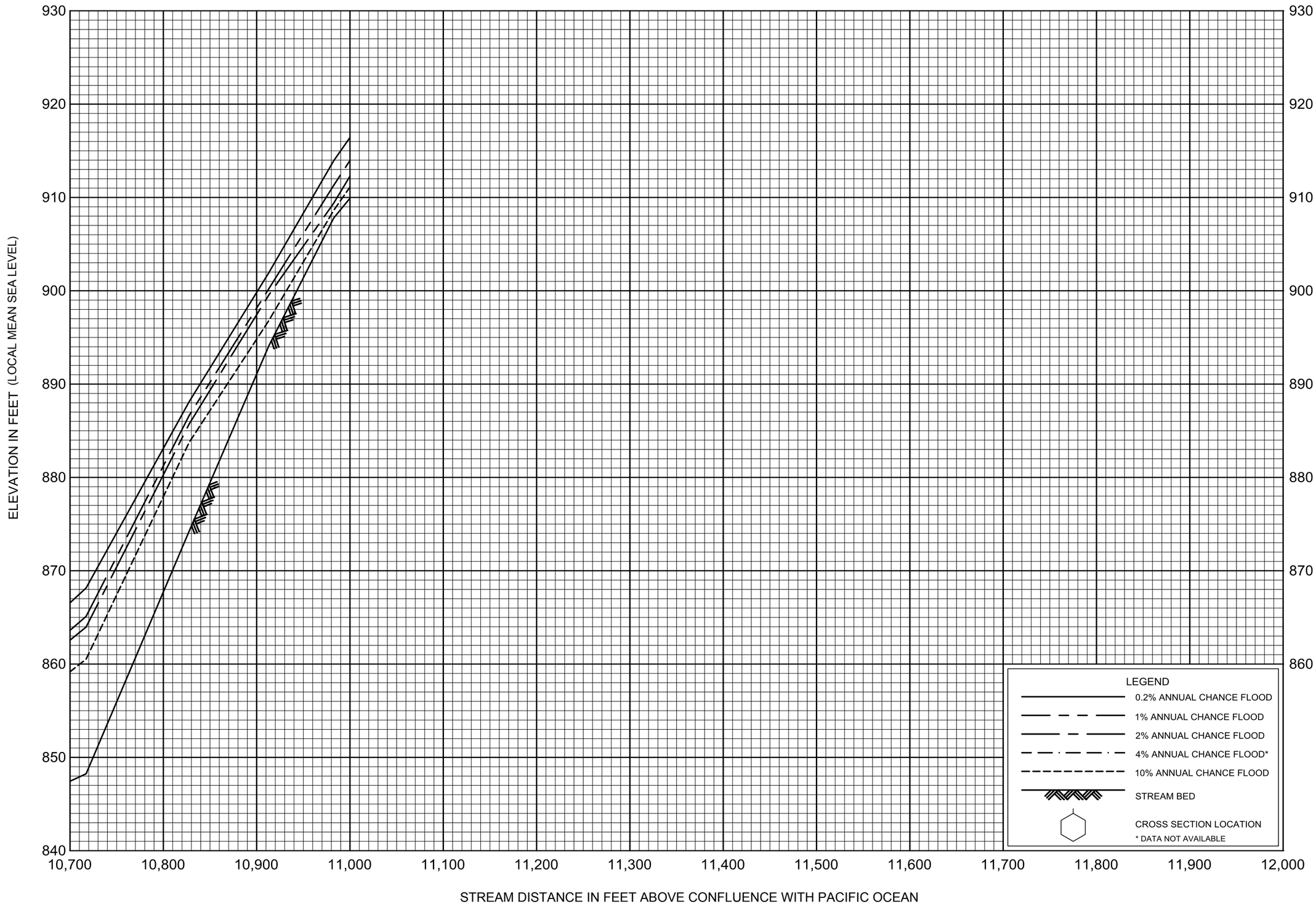

FLOOD PROFILES

WAIAHA DRAINAGEWAY

FEDERAL EMERGENCY MANAGEMENT AGENCY

HAWAII COUNTY, HI

593P

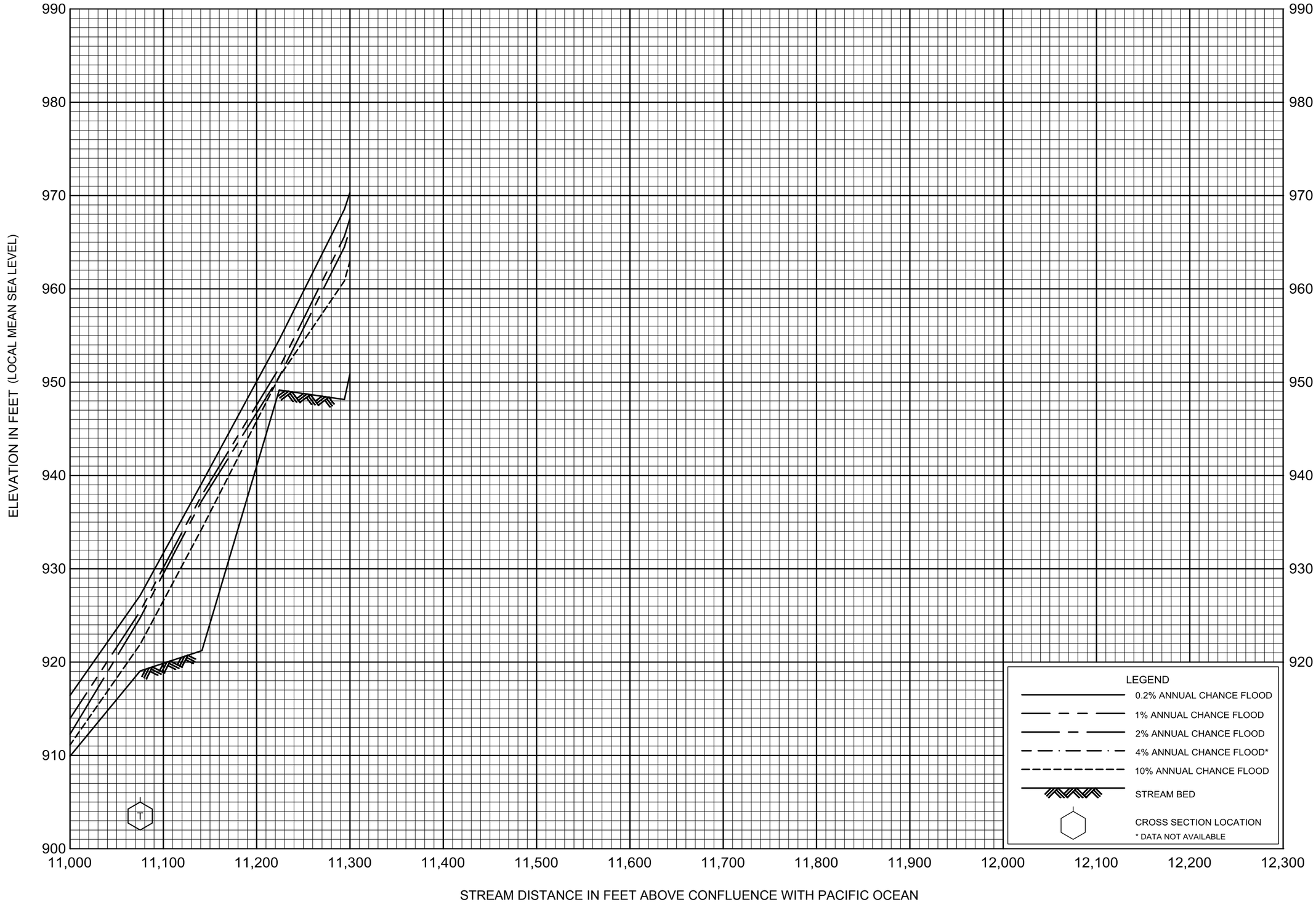

FLOOD PROFILES

WAIAHA DRAINAGEWAY

FEDERAL EMERGENCY MANAGEMENT AGENCY

HAWAII COUNTY, HI

594P

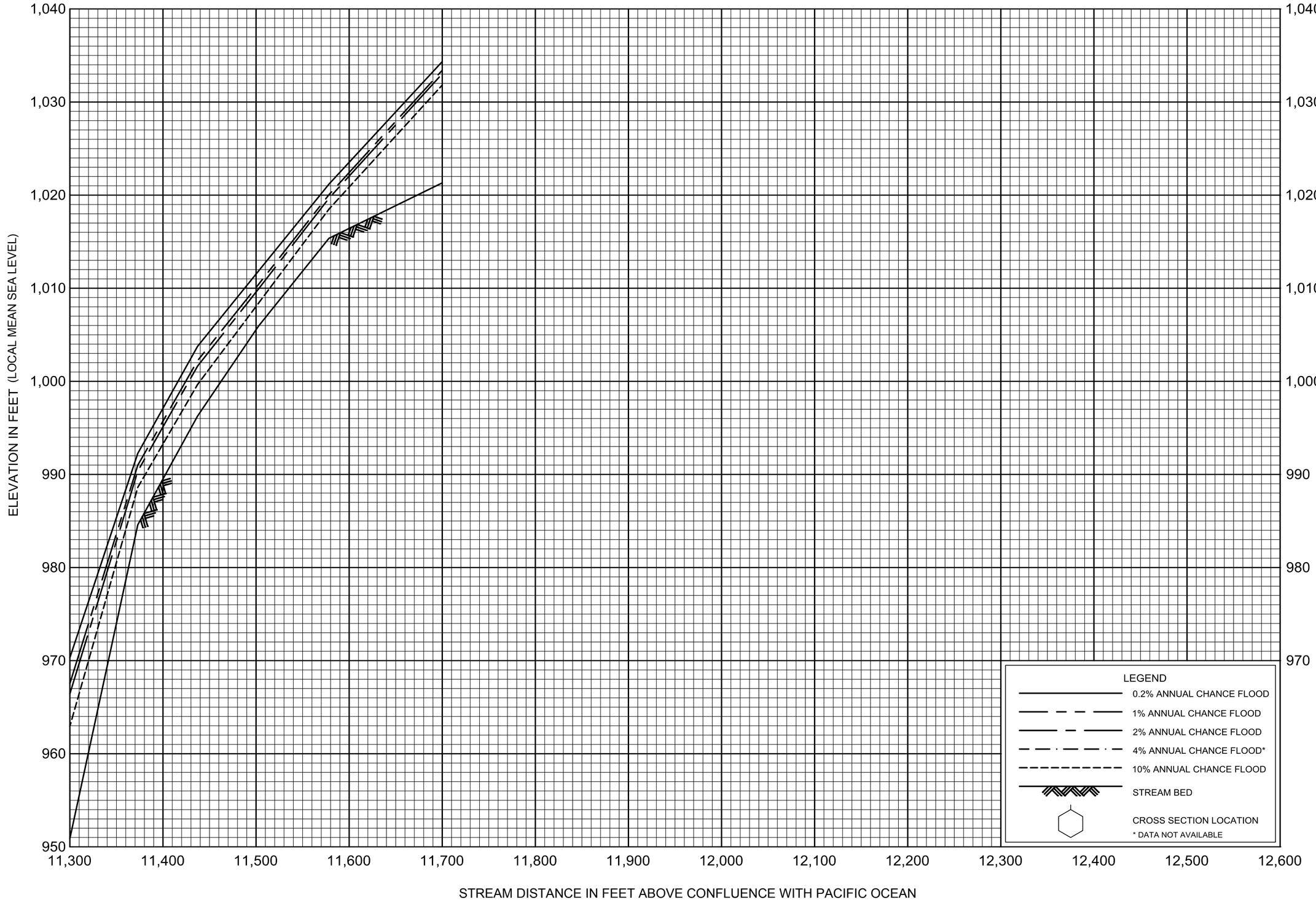

FLOOD PROFILES

WAIAHA DRAINAGEWAY

FEDERAL EMERGENCY MANAGEMENT AGENCY

HAWAII COUNTY, HI

595P

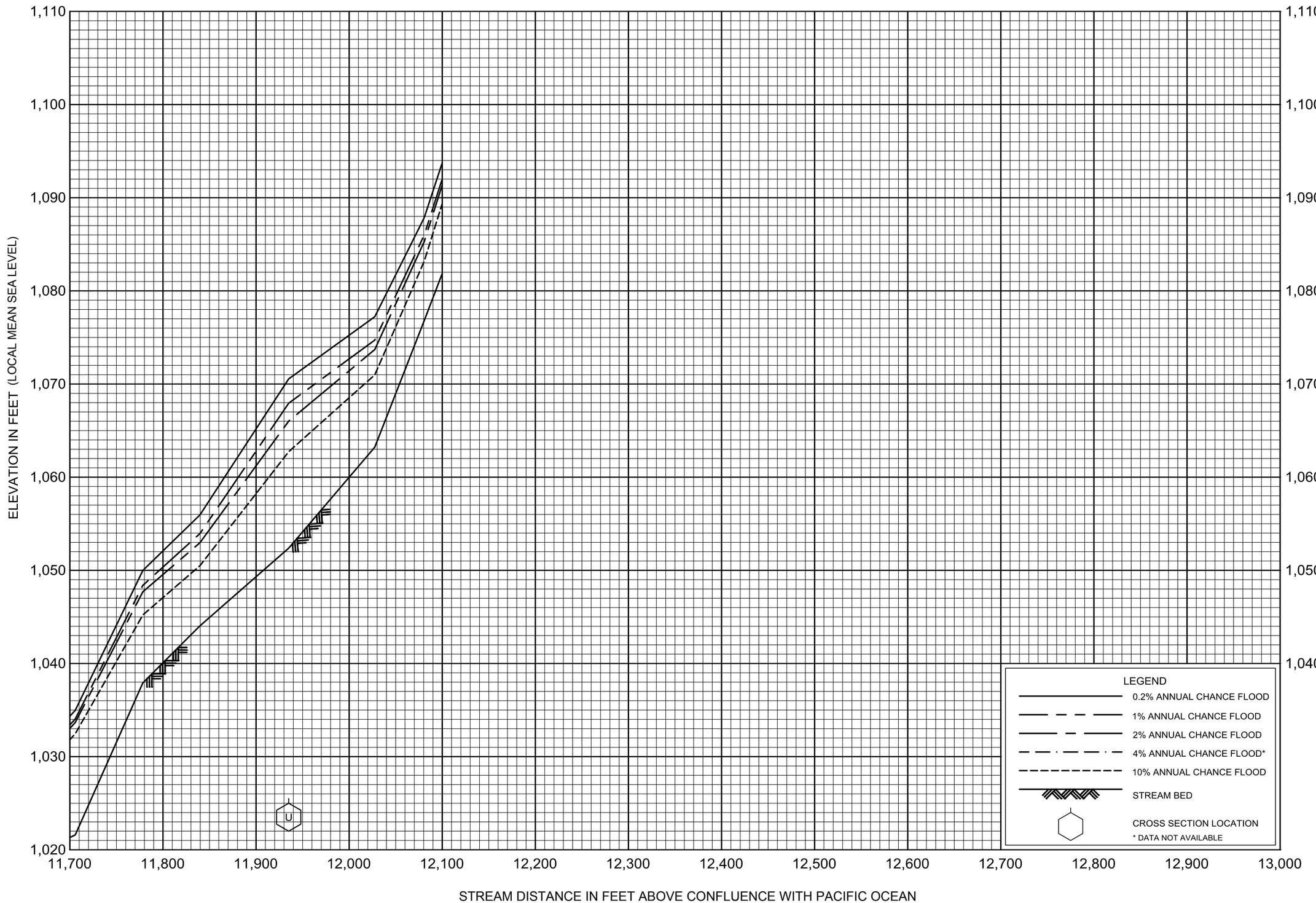

FLOOD PROFILES

WAIAHA DRAINAGEWAY

FEDERAL EMERGENCY MANAGEMENT AGENCY

HAWAII COUNTY, HI

596P

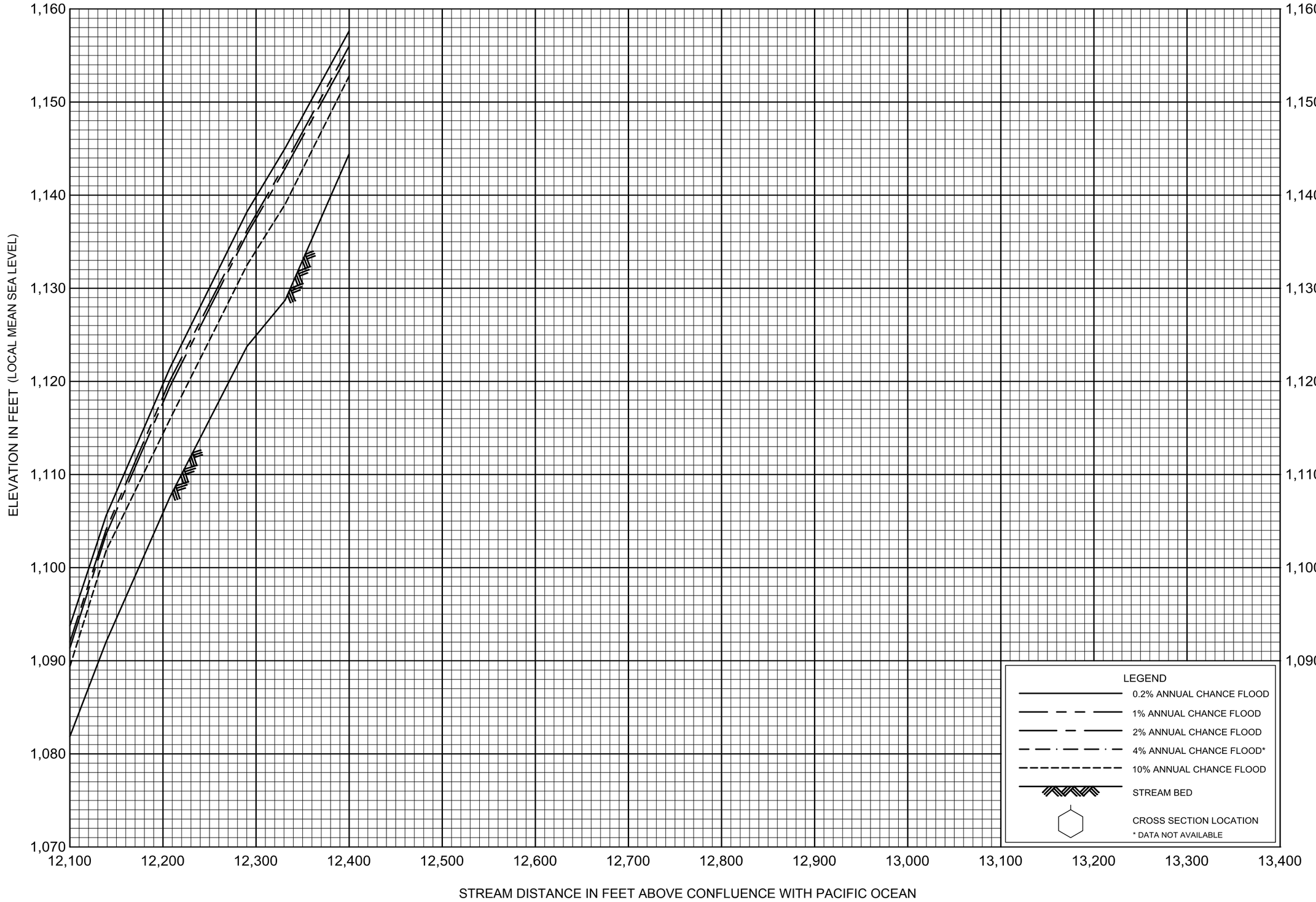

FLOOD PROFILES

WAIAHA DRAINAGEWAY

FEDERAL EMERGENCY MANAGEMENT AGENCY

HAWAII COUNTY, HI

597P

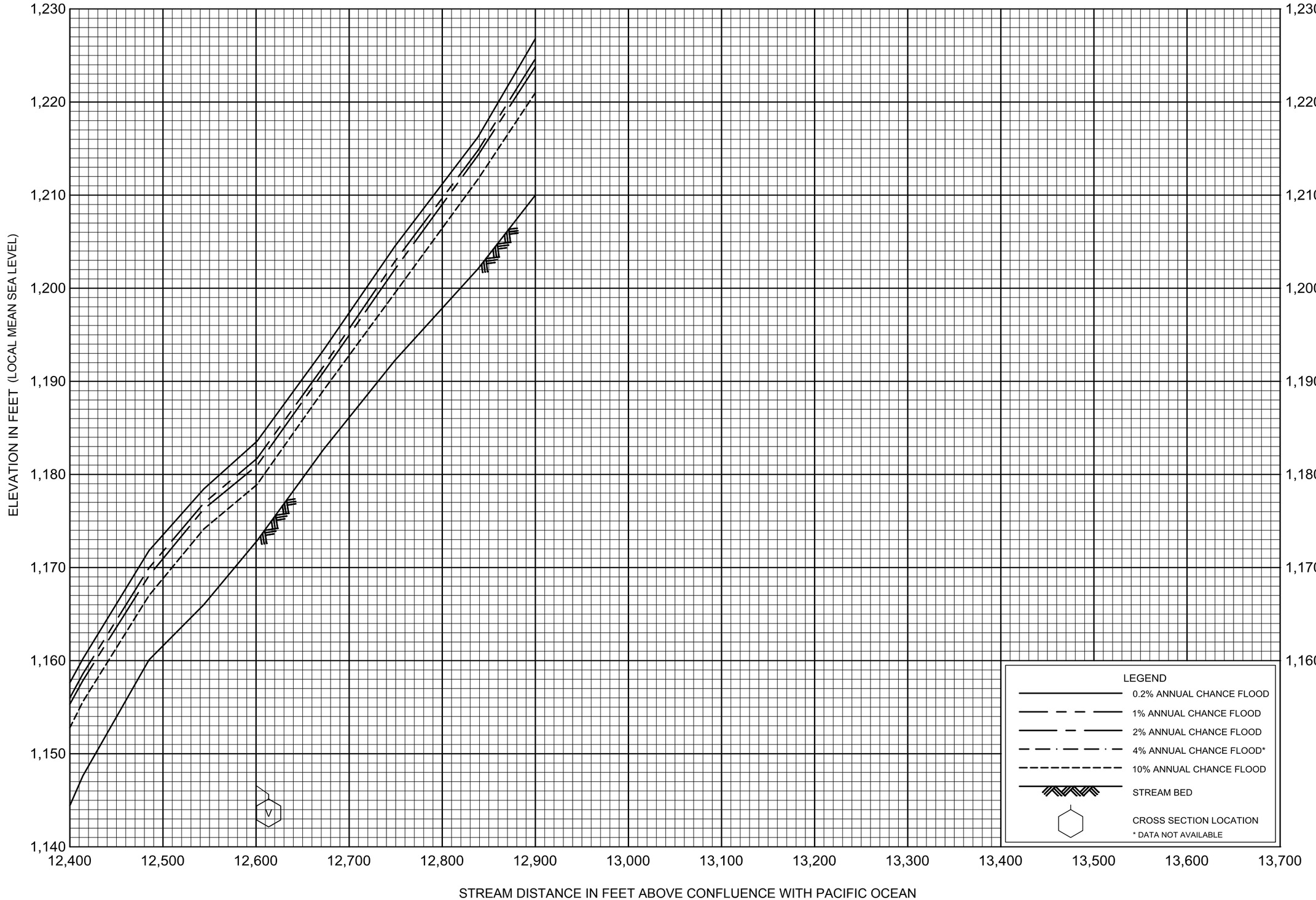

FLOOD PROFILES

WAIAHA DRAINAGEWAY

FEDERAL EMERGENCY MANAGEMENT AGENCY

HAWAII COUNTY, HI

598P

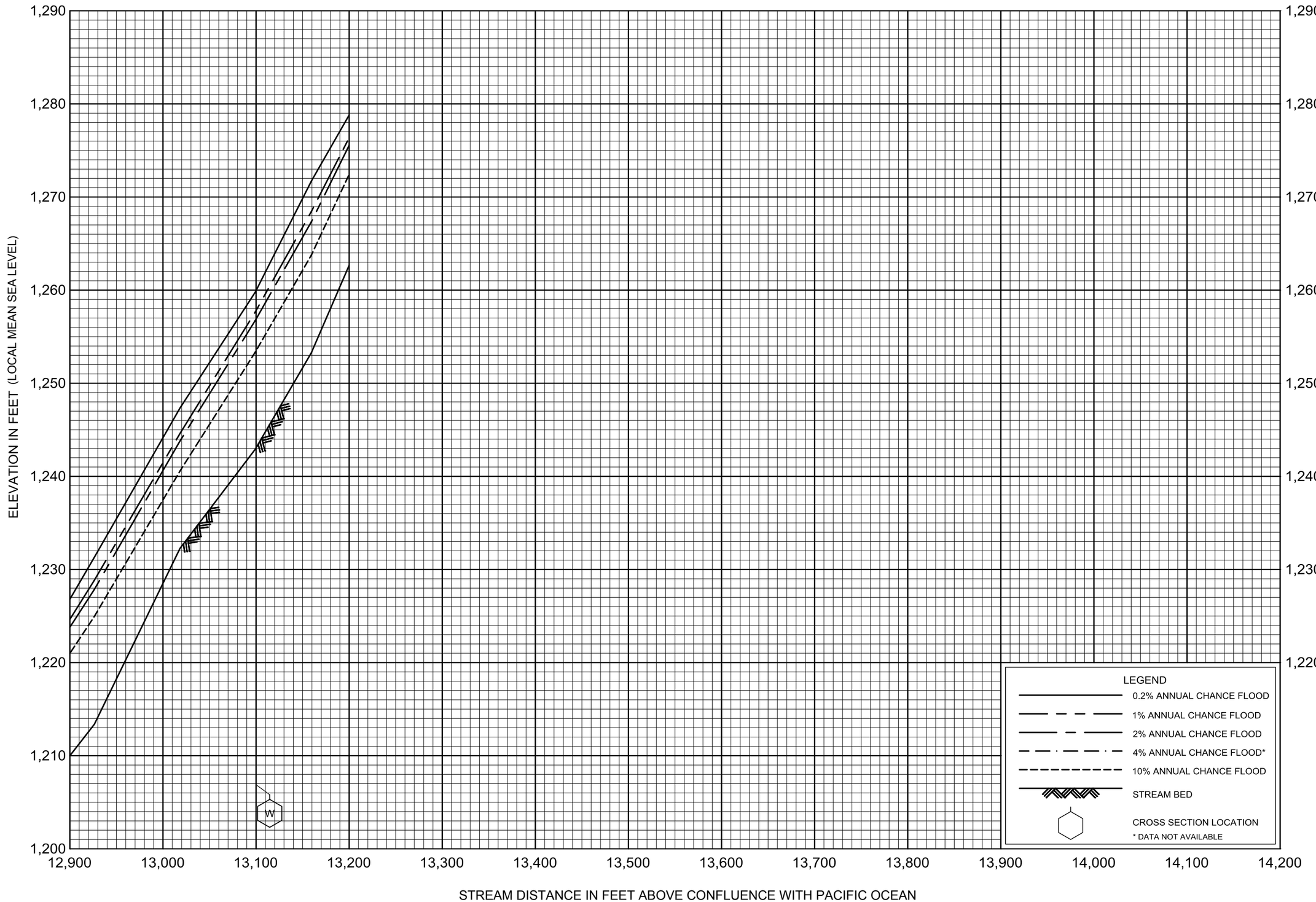

FLOOD PROFILES

WAIAHA DRAINAGEWAY

FEDERAL EMERGENCY MANAGEMENT AGENCY

HAWAII COUNTY, HI

599P

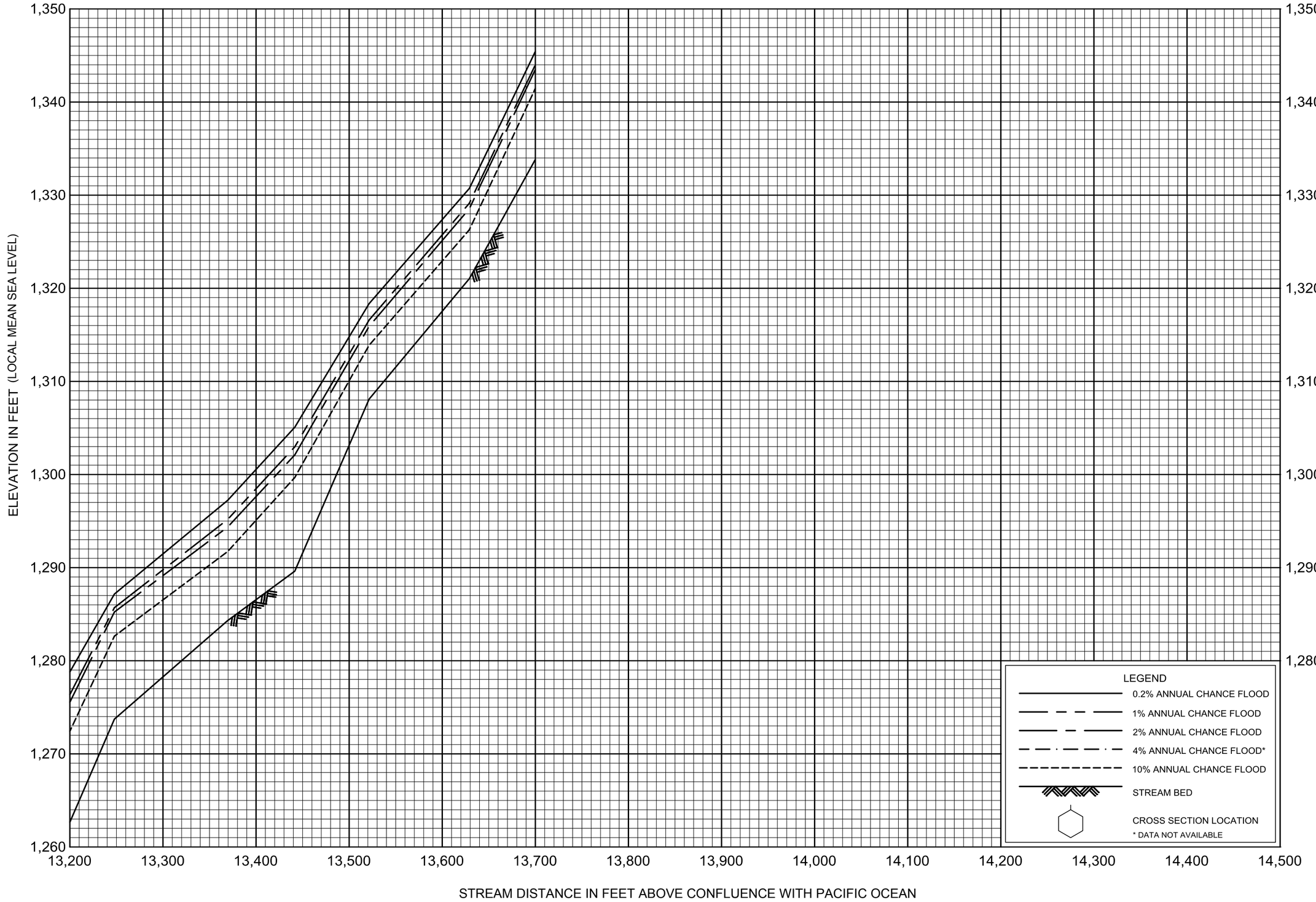

FLOOD PROFILES

WAIAHA DRAINAGEWAY

FEDERAL EMERGENCY MANAGEMENT AGENCY

HAWAII COUNTY, HI

600P

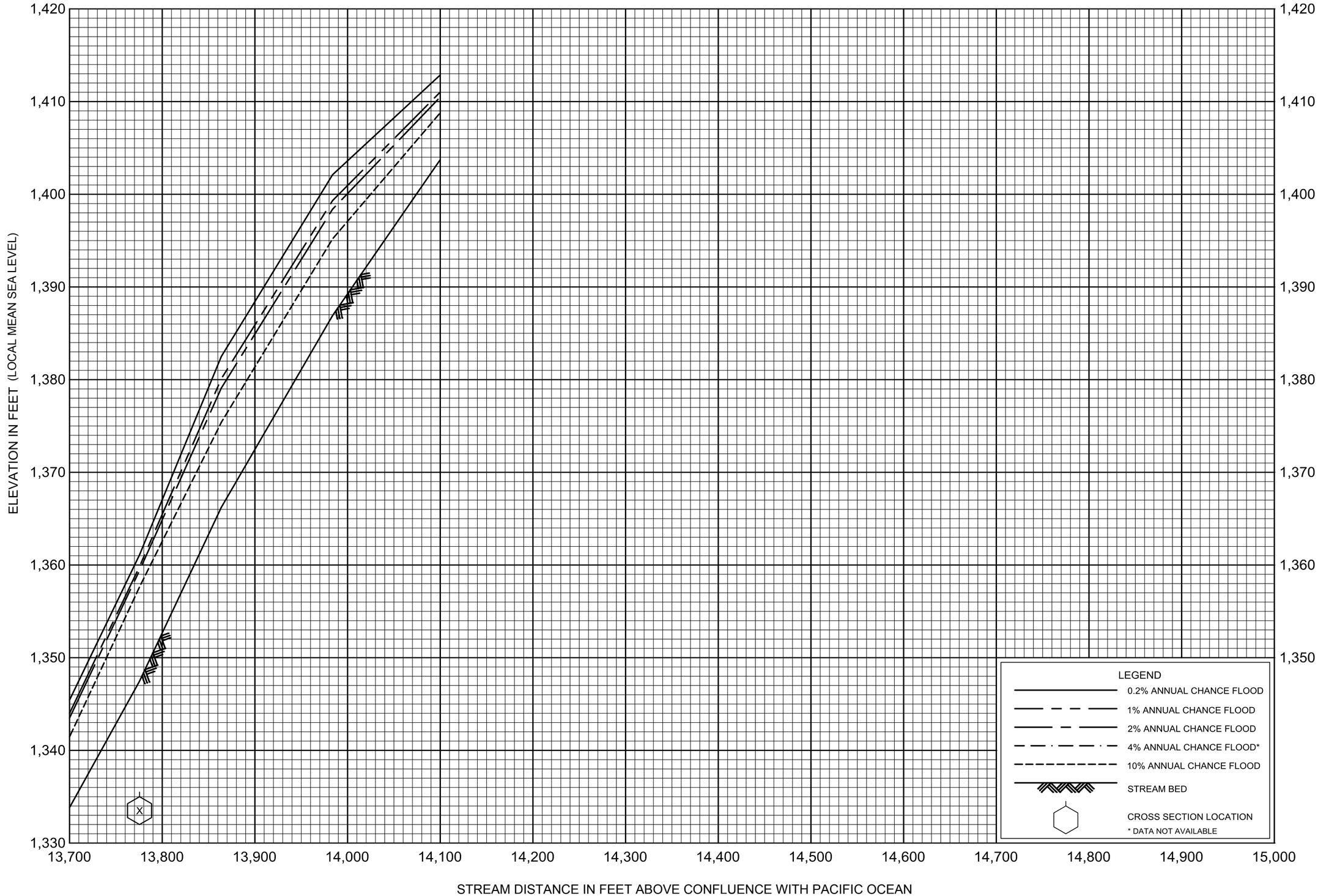

FLOOD PROFILES

WAIAHA DRAINAGEWAY

FEDERAL EMERGENCY MANAGEMENT AGENCY

HAWAII COUNTY, HI

601P

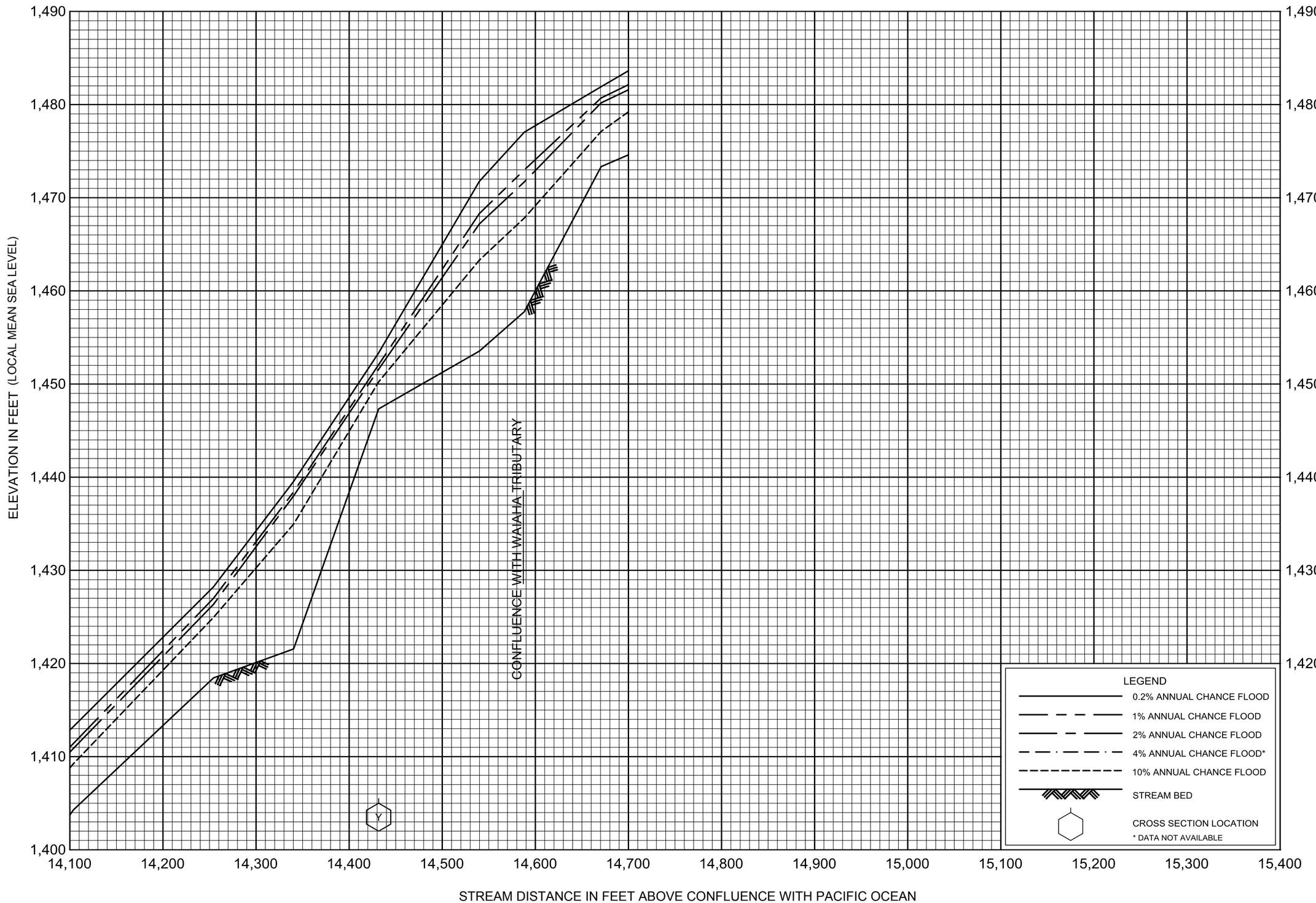

FLOOD PROFILES

WAIAHA DRAINAGEWAY

FEDERAL EMERGENCY MANAGEMENT AGENCY

HAWAII COUNTY, HI

602P

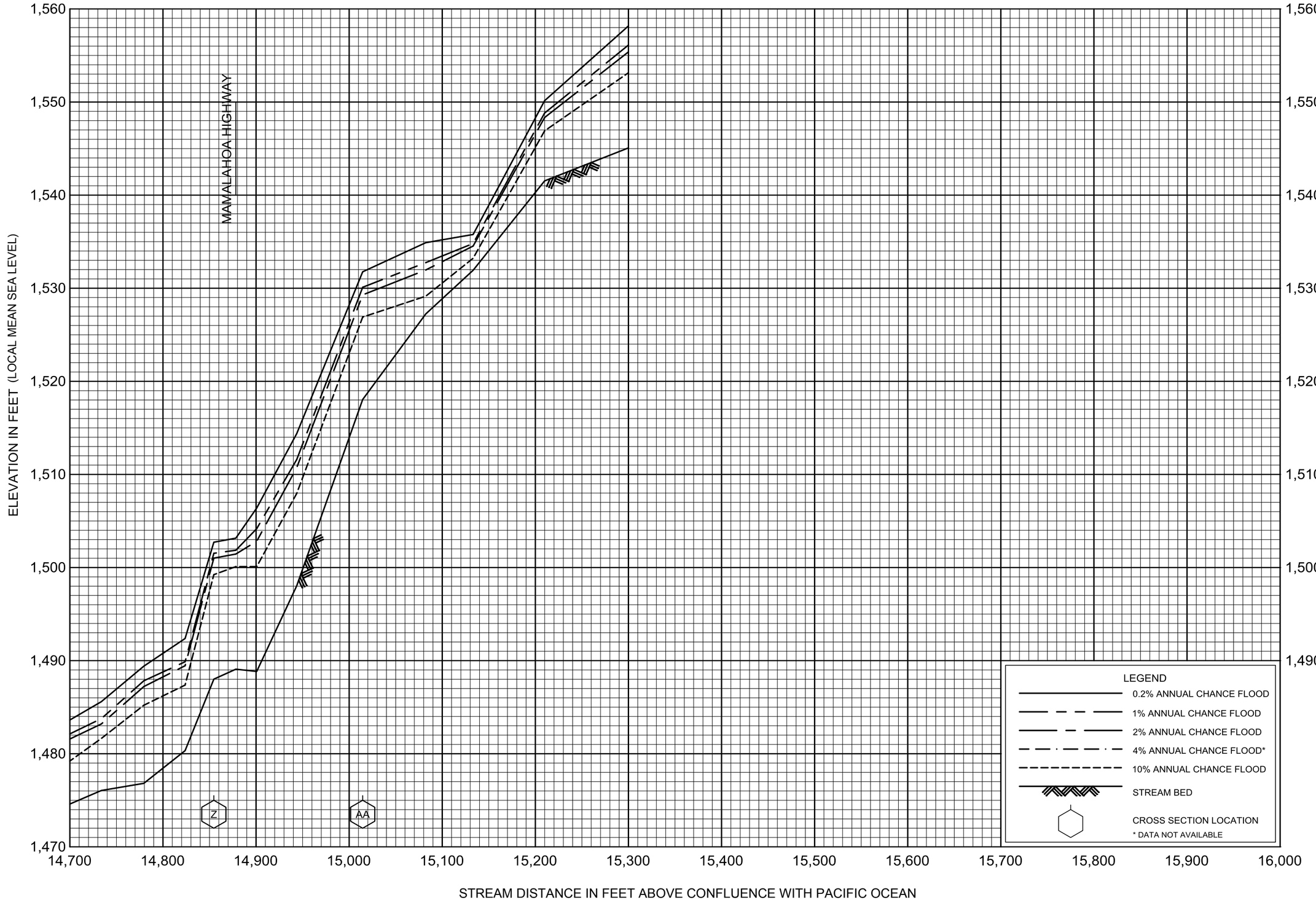

FLOOD PROFILES

WAIAHA DRAINAGEWAY

FEDERAL EMERGENCY MANAGEMENT AGENCY

HAWAII COUNTY, HI

603P

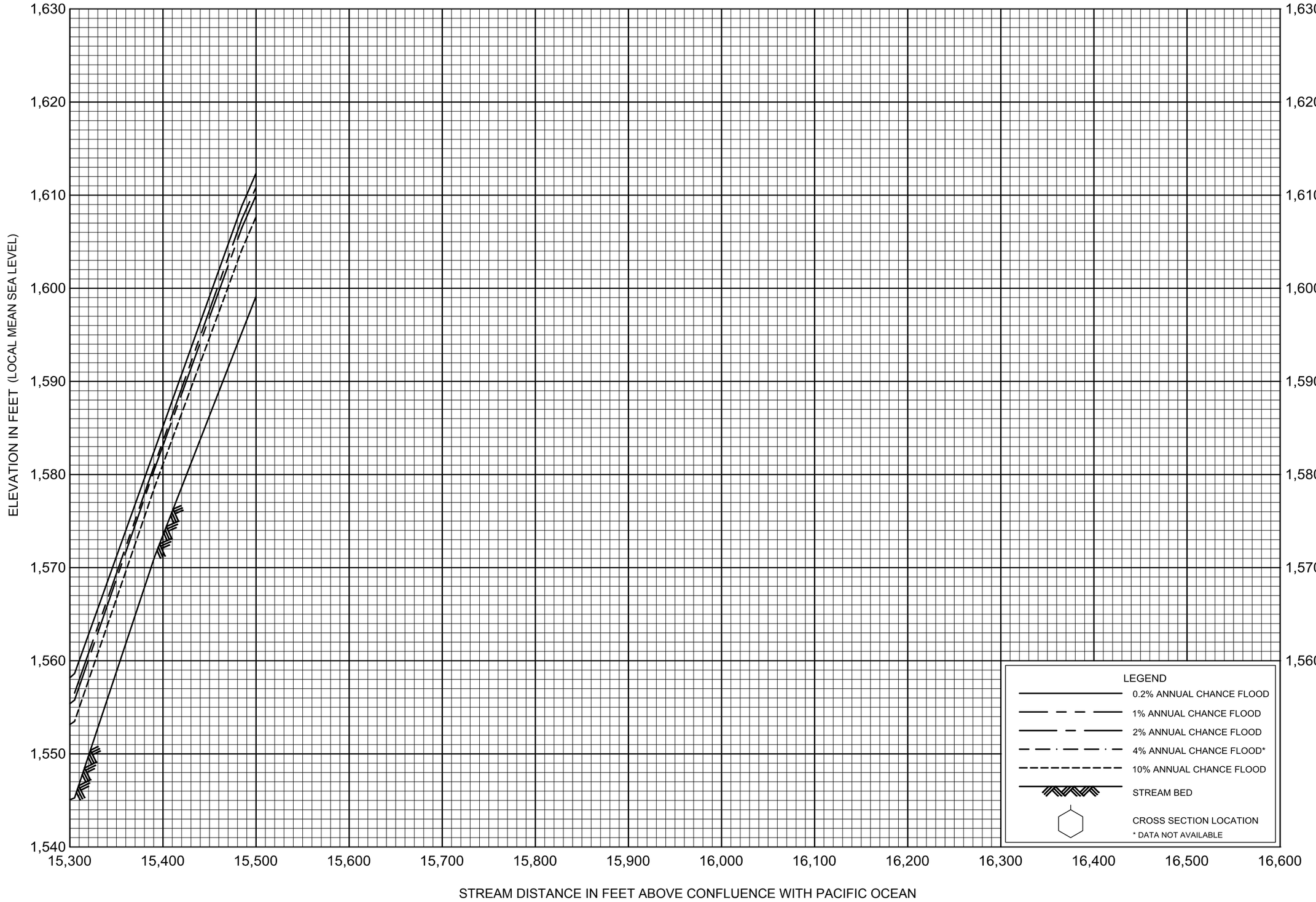

FLOOD PROFILES

WAIAHA DRAINAGEWAY

FEDERAL EMERGENCY MANAGEMENT AGENCY

HAWAII COUNTY, HI

604P

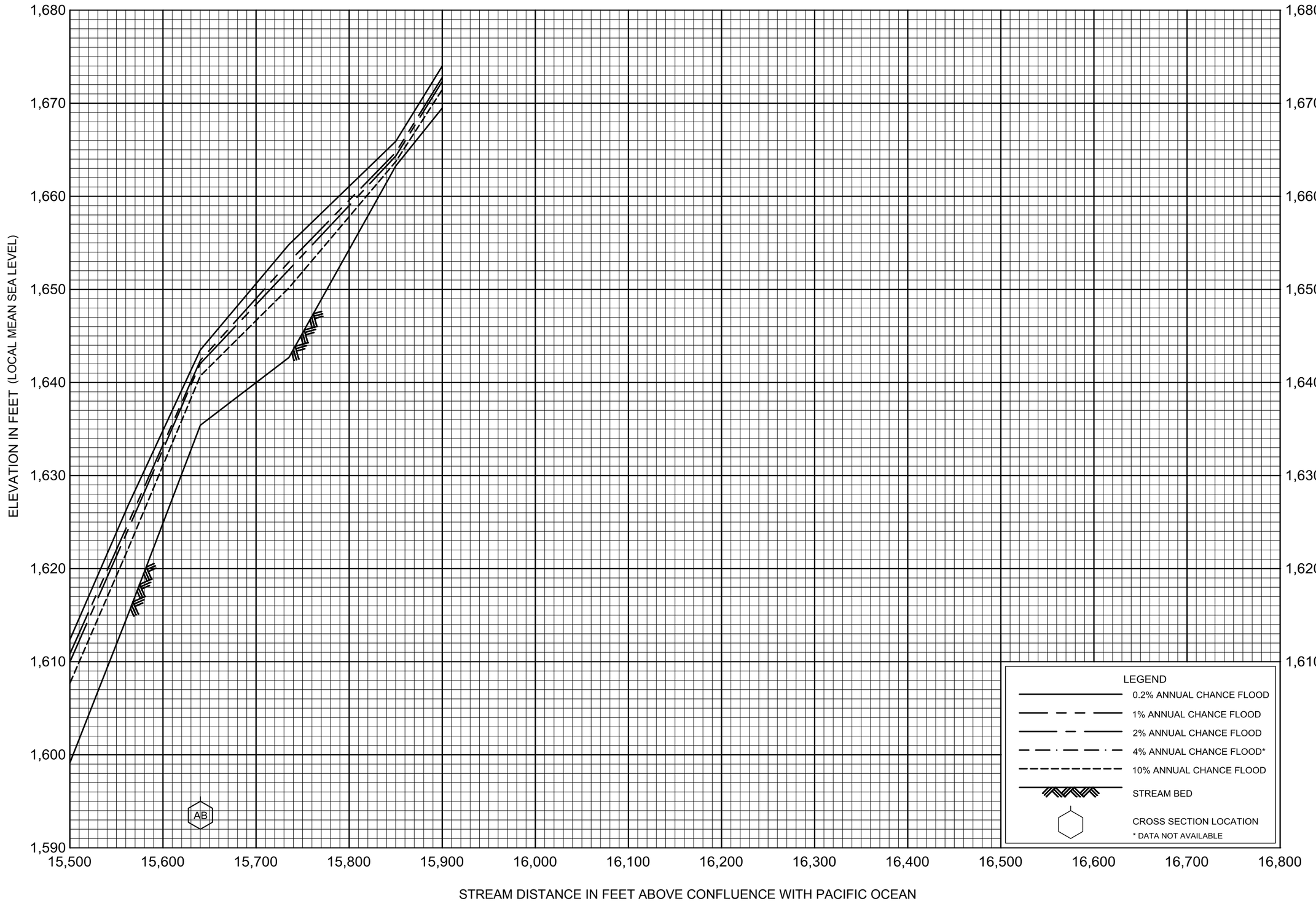

FLOOD PROFILES

WAIAHA DRAINAGEWAY

FEDERAL EMERGENCY MANAGEMENT AGENCY

HAWAII COUNTY, HI

605P

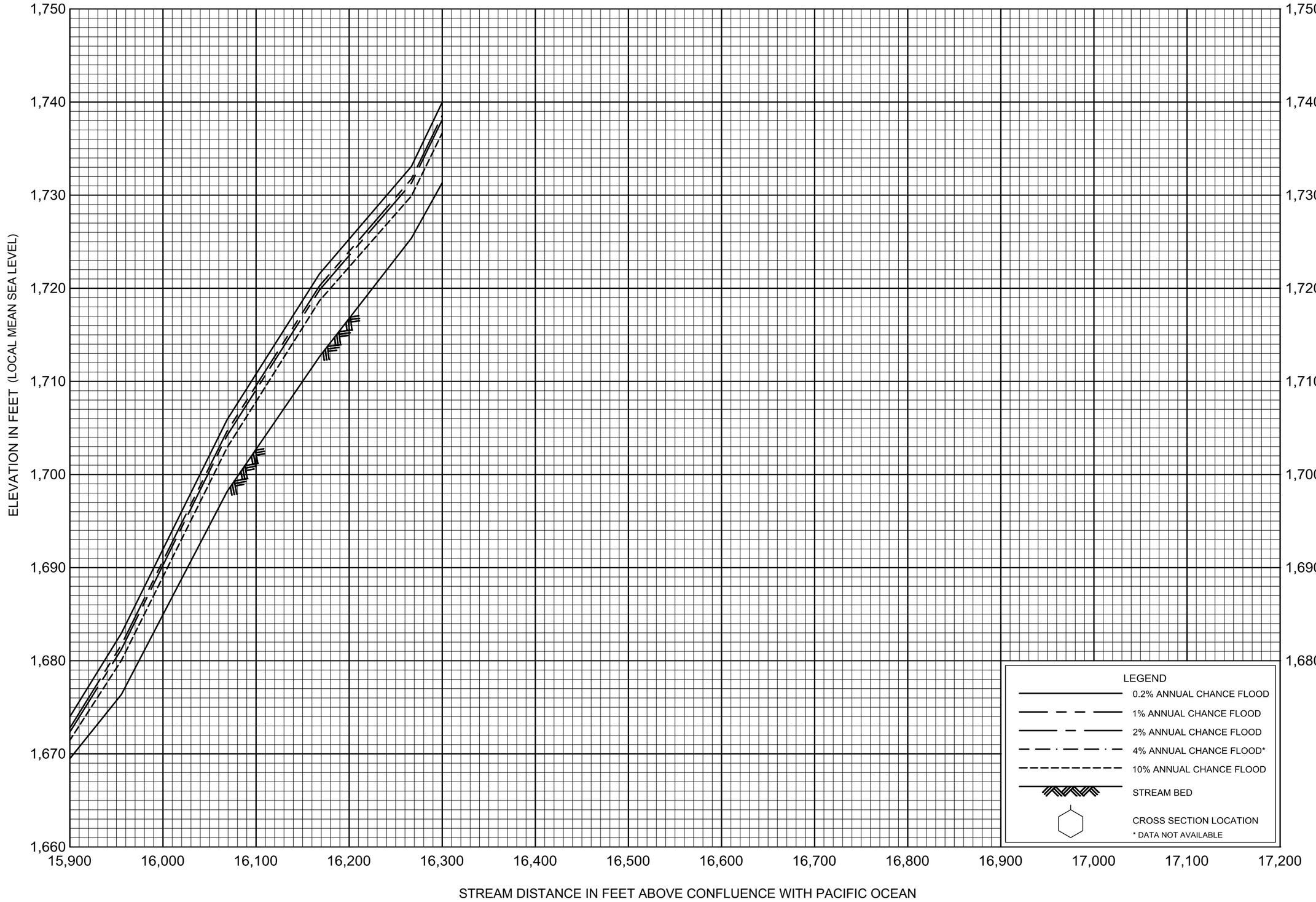

FLOOD PROFILES

WAIAHA DRAINAGEWAY

FEDERAL EMERGENCY MANAGEMENT AGENCY

HAWAII COUNTY, HI

606P

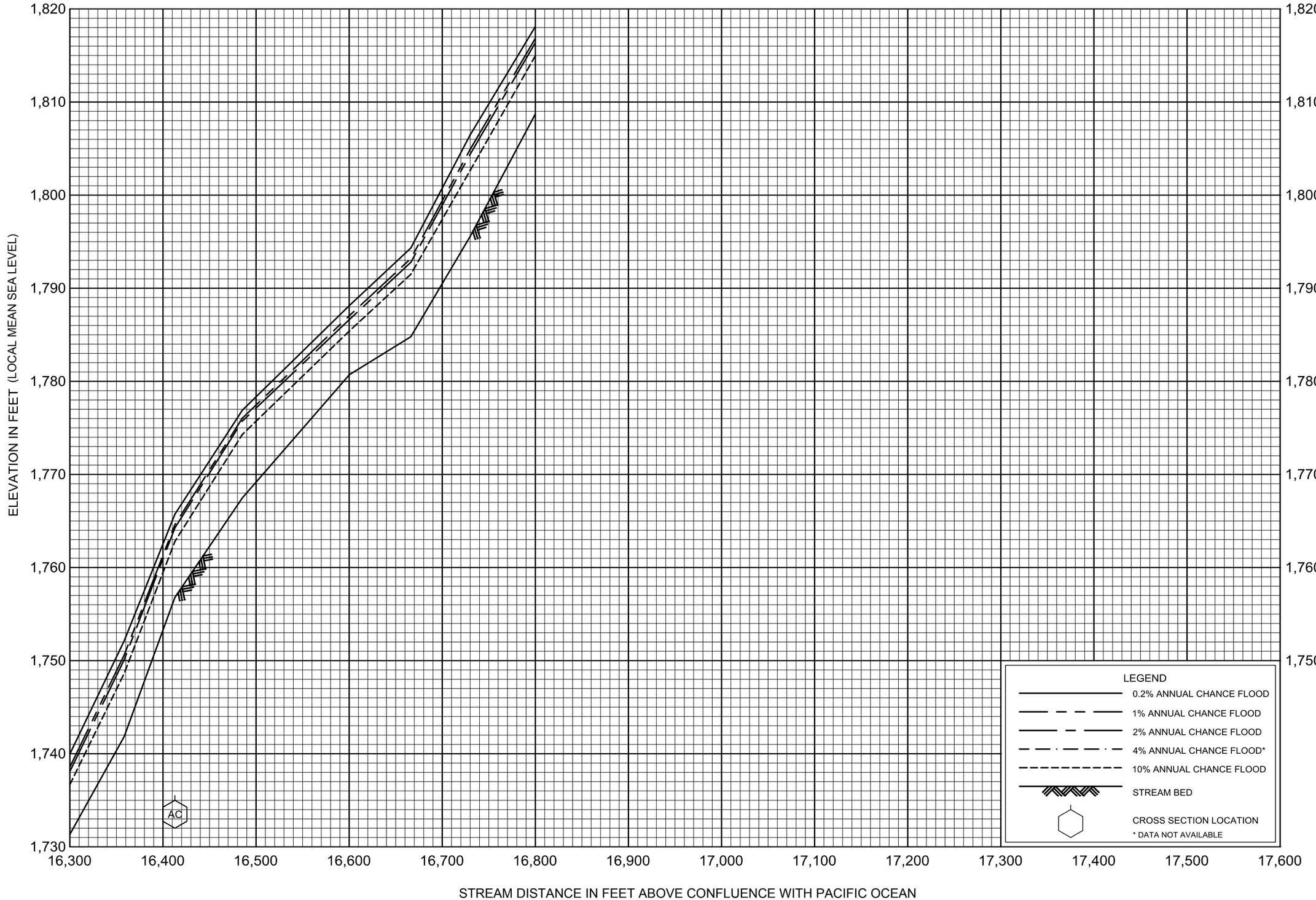

FLOOD PROFILES

WAIAHA DRAINAGEWAY

FEDERAL EMERGENCY MANAGEMENT AGENCY

HAWAII COUNTY, HI

607P

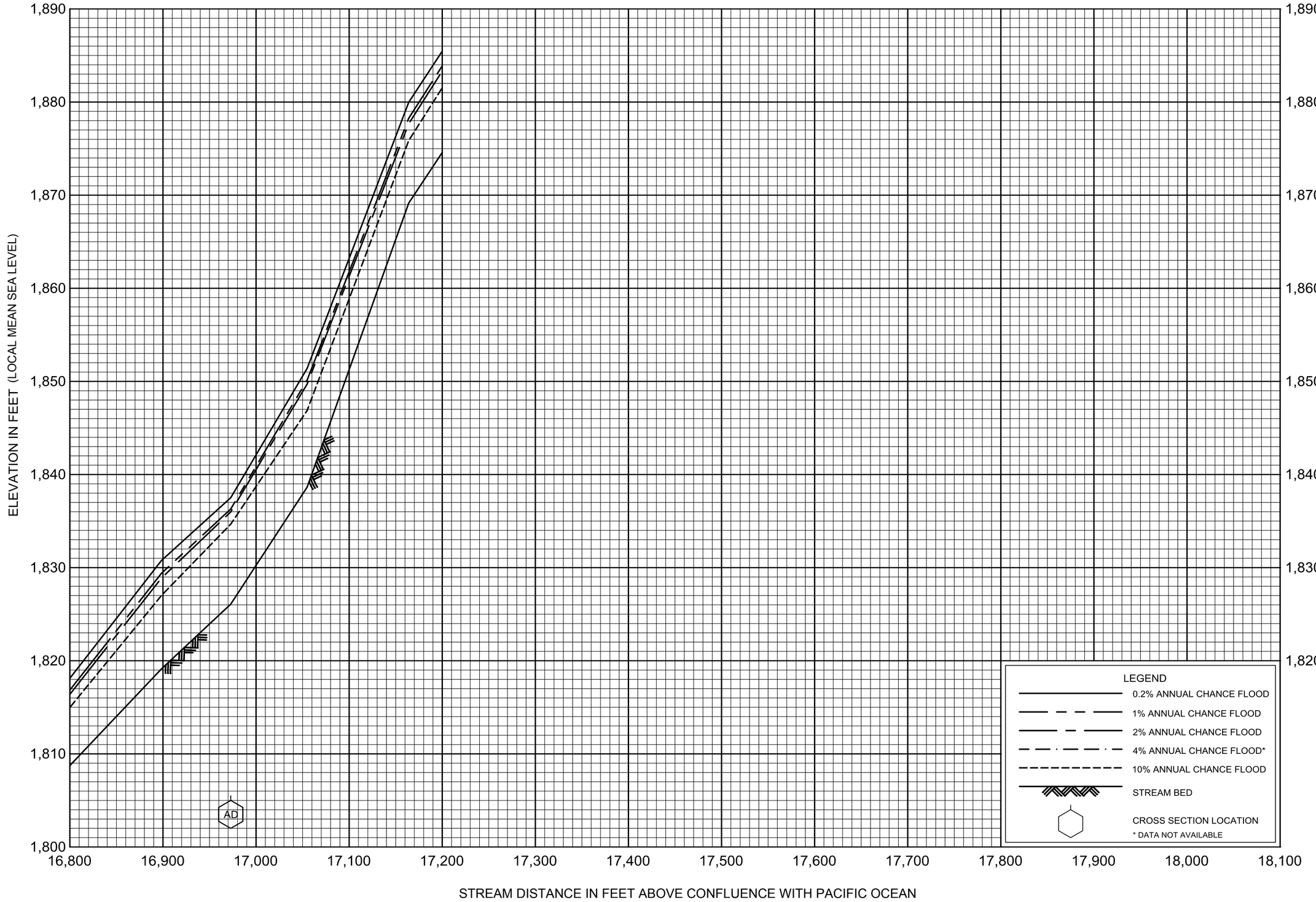

FLOOD PROFILES

WAIAHA DRAINAGEWAY

FEDERAL EMERGENCY MANAGEMENT AGENCY

HAWAII COUNTY, HI

608P

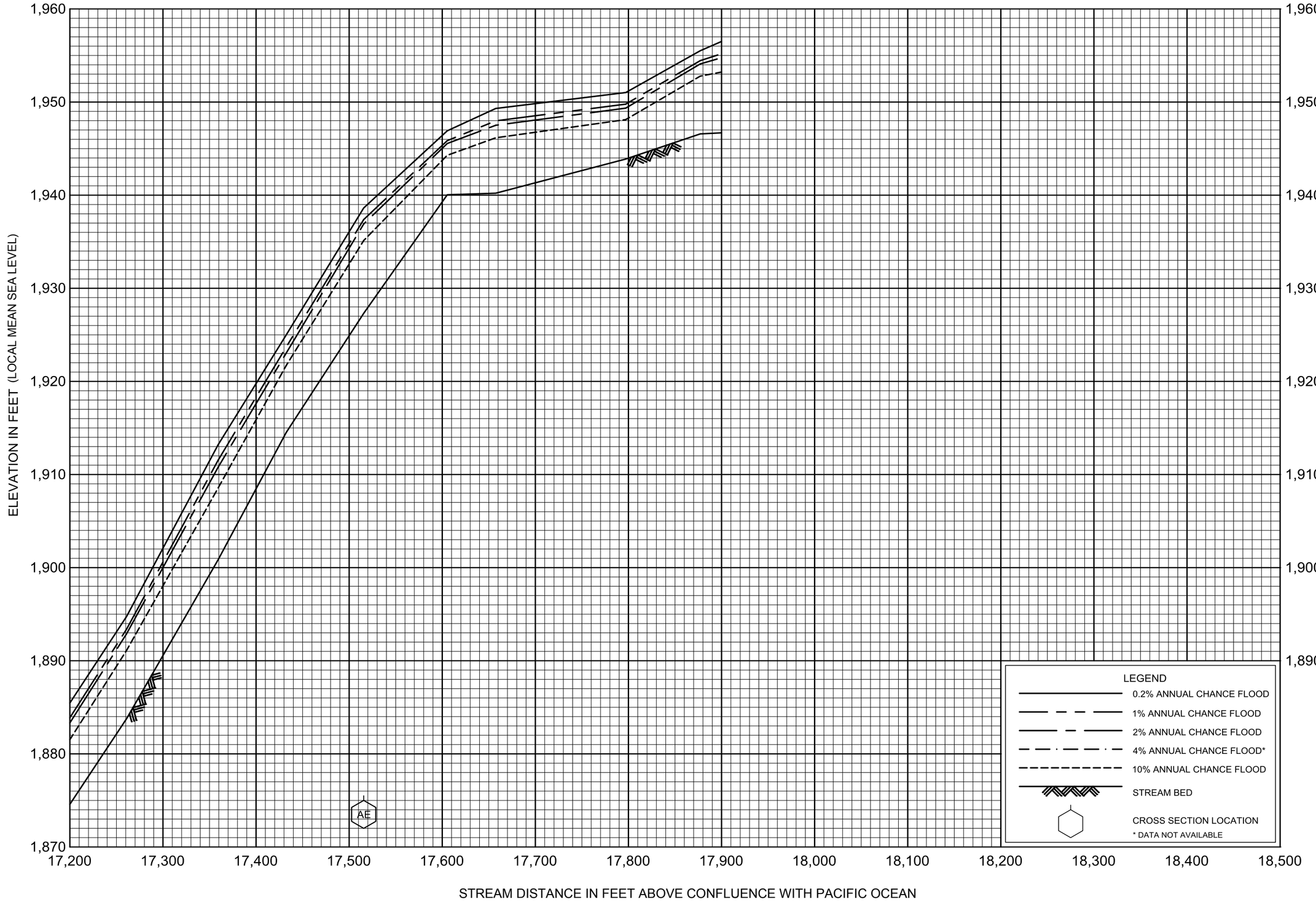

FLOOD PROFILES

WAIAHA DRAINAGEWAY

FEDERAL EMERGENCY MANAGEMENT AGENCY

HAWAII COUNTY, HI

609P

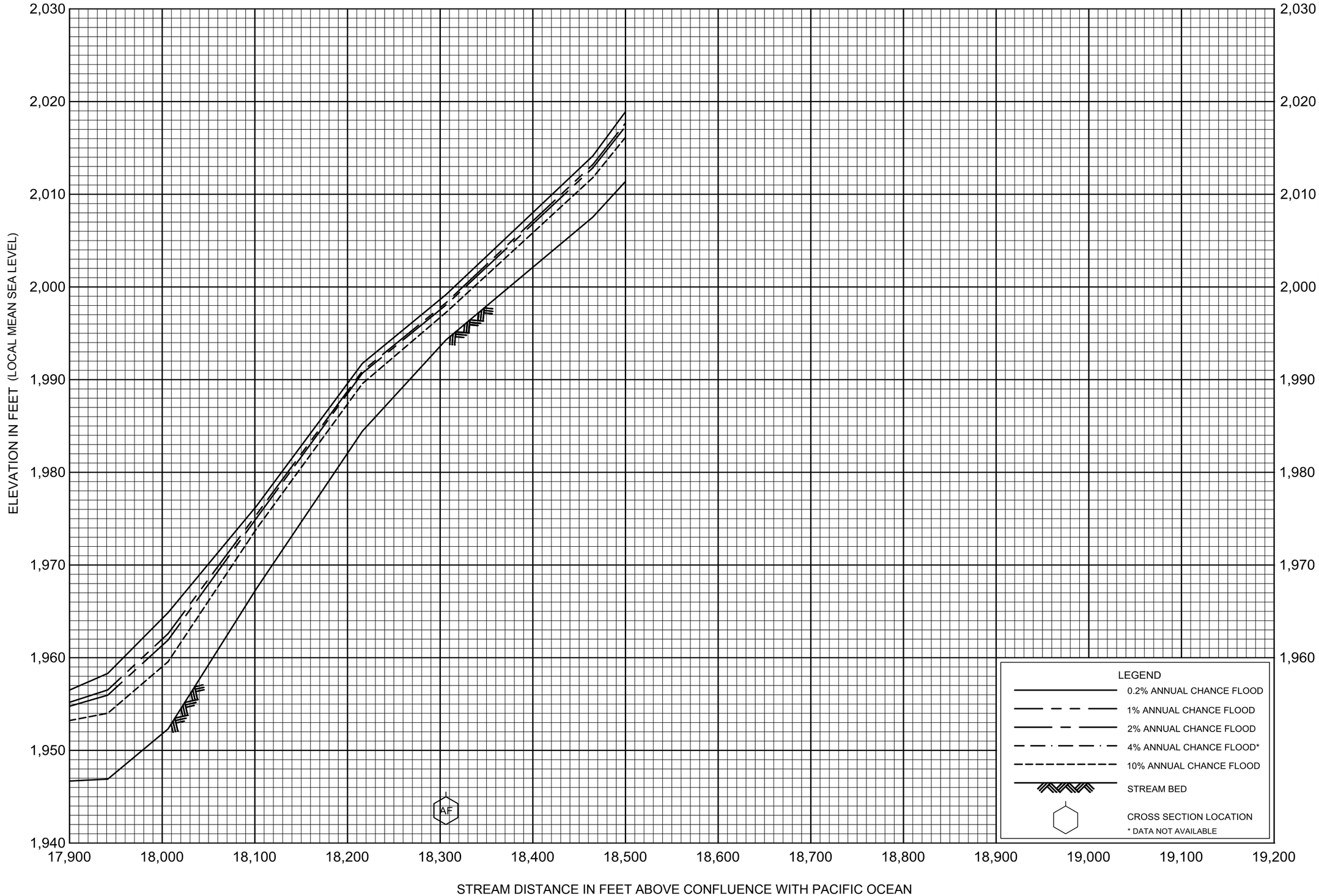

FLOOD PROFILES

WAIAHA DRAINAGEWAY

FEDERAL EMERGENCY MANAGEMENT AGENCY

HAWAII COUNTY, HI

610P

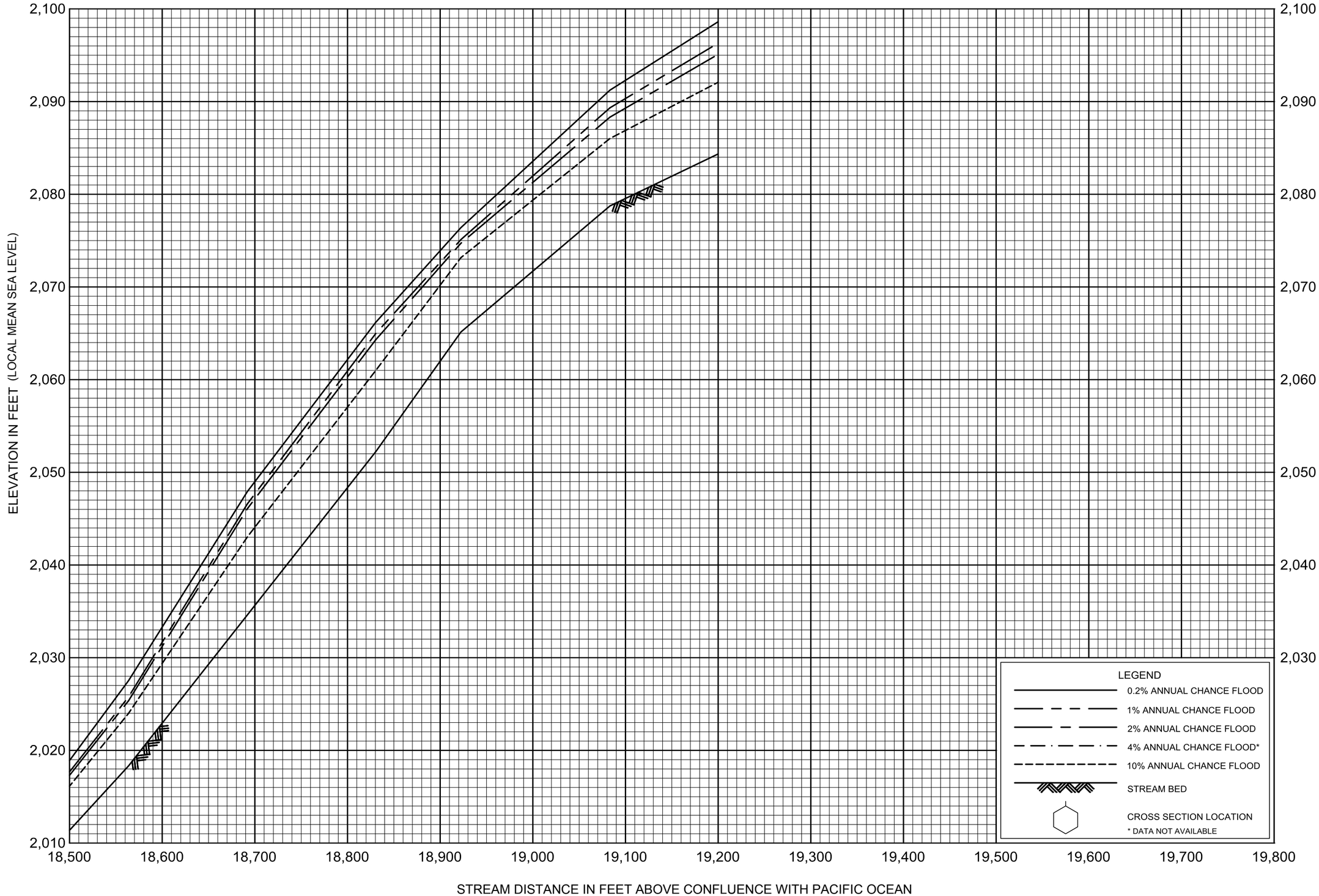

FLOOD PROFILES

WAIAHA DRAINAGEWAY

FEDERAL EMERGENCY MANAGEMENT AGENCY

HAWAII COUNTY, HI

611P

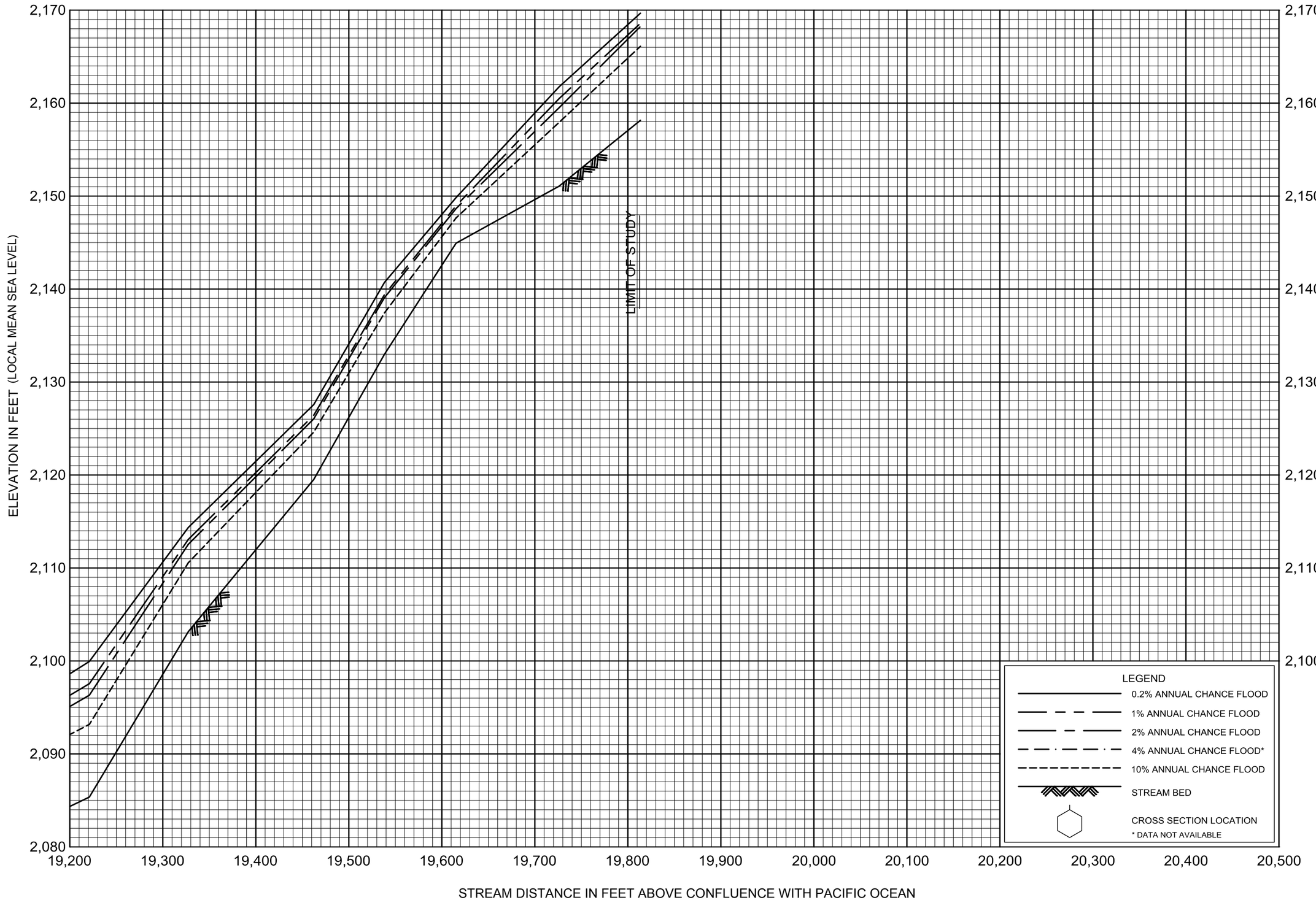

FLOOD PROFILES

WAIAHA DRAINAGEWAY

FEDERAL EMERGENCY MANAGEMENT AGENCY

HAWAII COUNTY, HI

612P

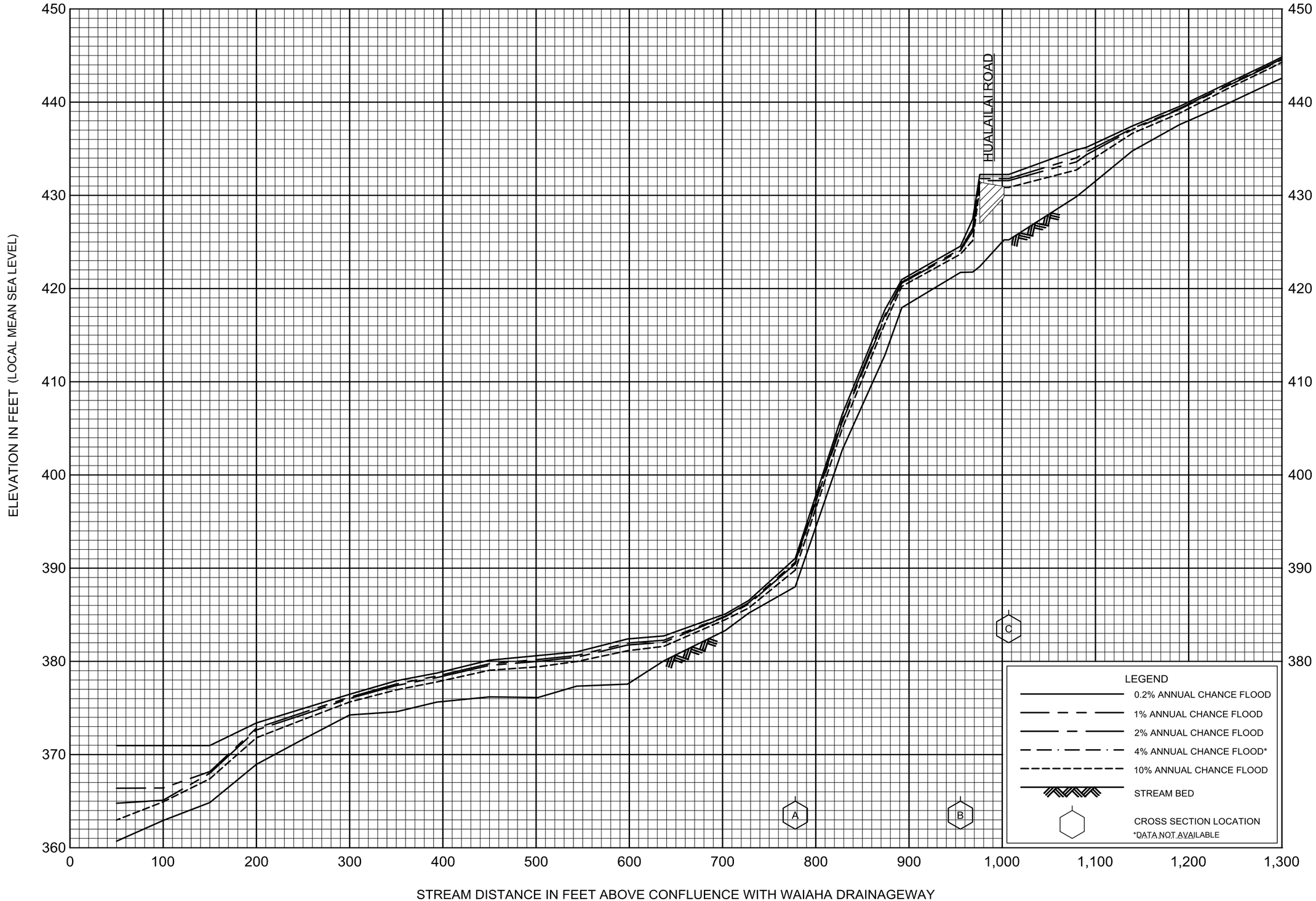

FLOOD PROFILES

WAIAHA DRAINAGEWAY SPLITFLOW NO.1

FEDERAL EMERGENCY MANAGEMENT AGENCY

HAWAII COUNTY, HI

613P

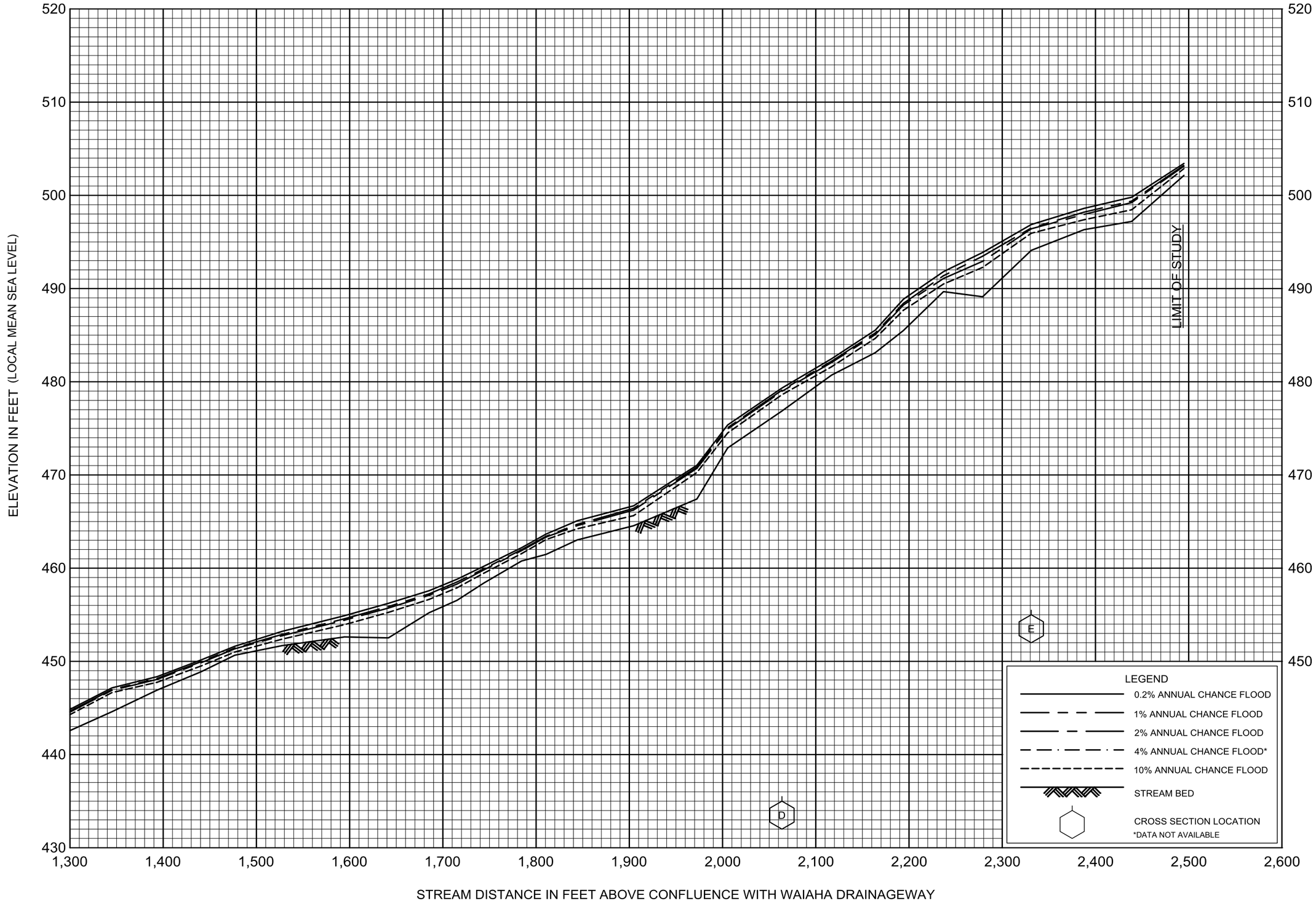

FLOOD PROFILES

WAIAHA DRAINAGEWAY SPLITFLOW NO.1

FEDERAL EMERGENCY MANAGEMENT AGENCY

HAWAII COUNTY, HI

614P

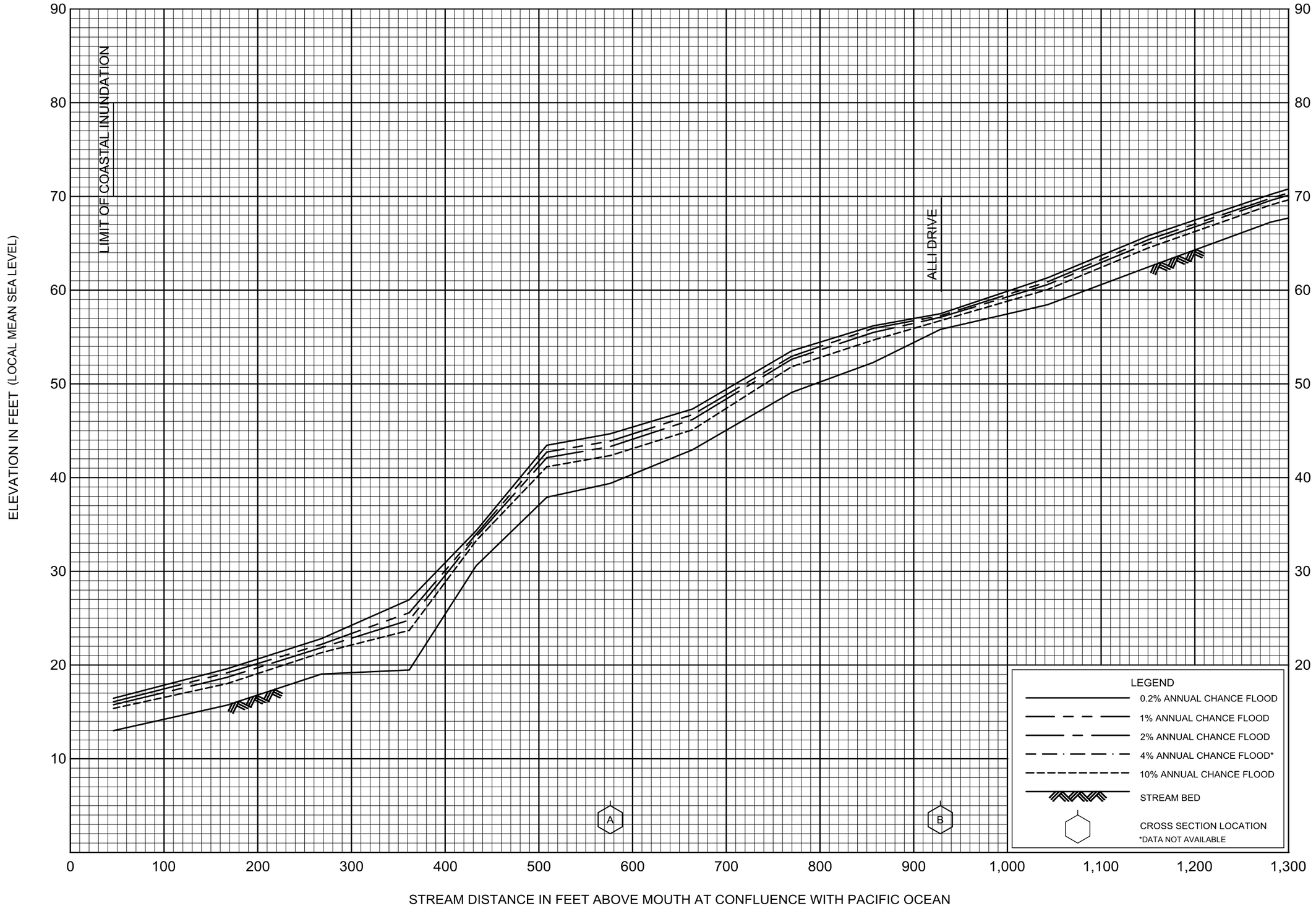

FLOOD PROFILES

WAIAHA DRAINAGEWAY SPLITFLOW NO.2

FEDERAL EMERGENCY MANAGEMENT AGENCY

HAWAII COUNTY, HI

615P

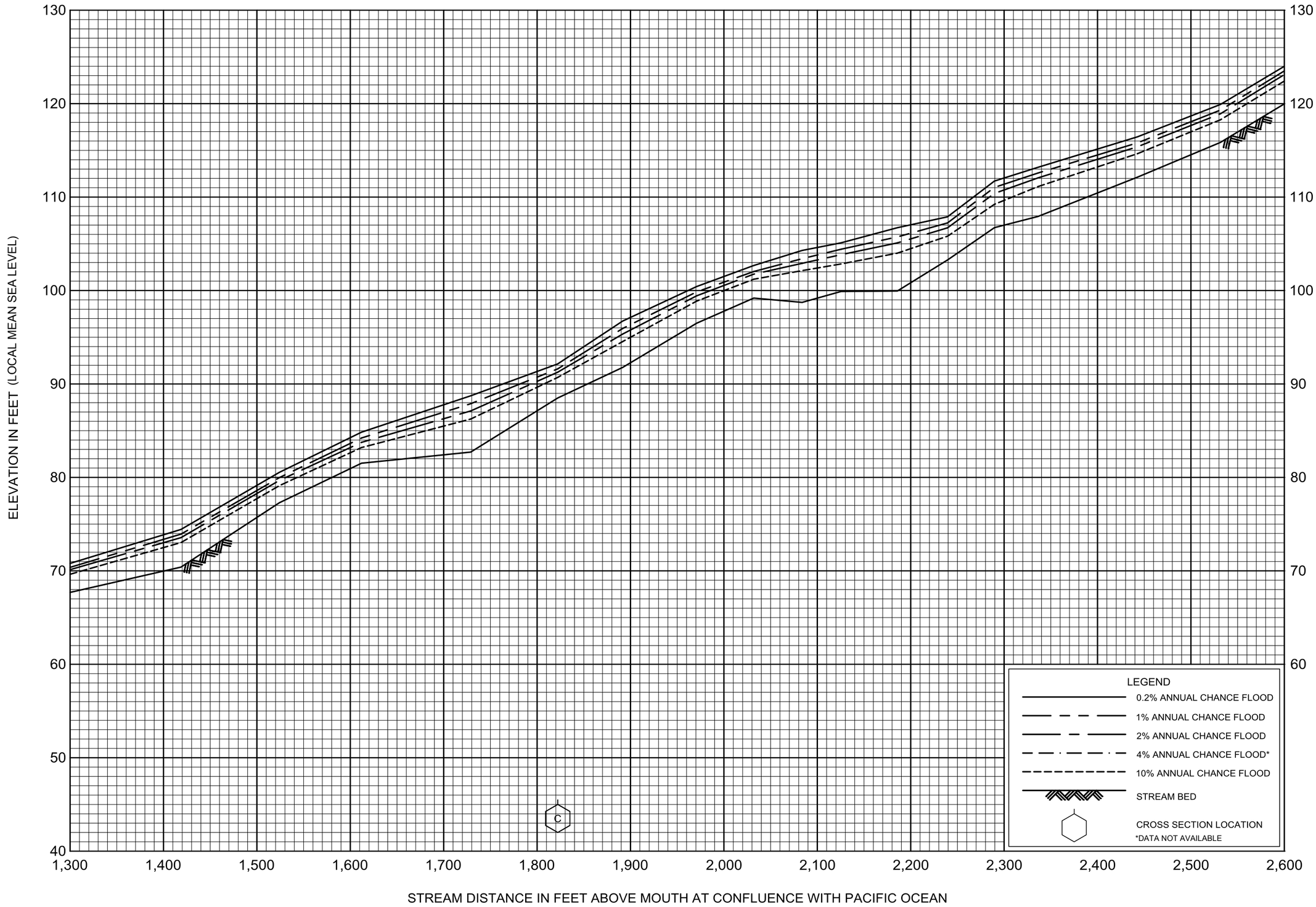

FLOOD PROFILES

WAIAHA DRAINAGEWAY SPLITFLOW NO.2

FEDERAL EMERGENCY MANAGEMENT AGENCY

HAWAII COUNTY, HI

616P

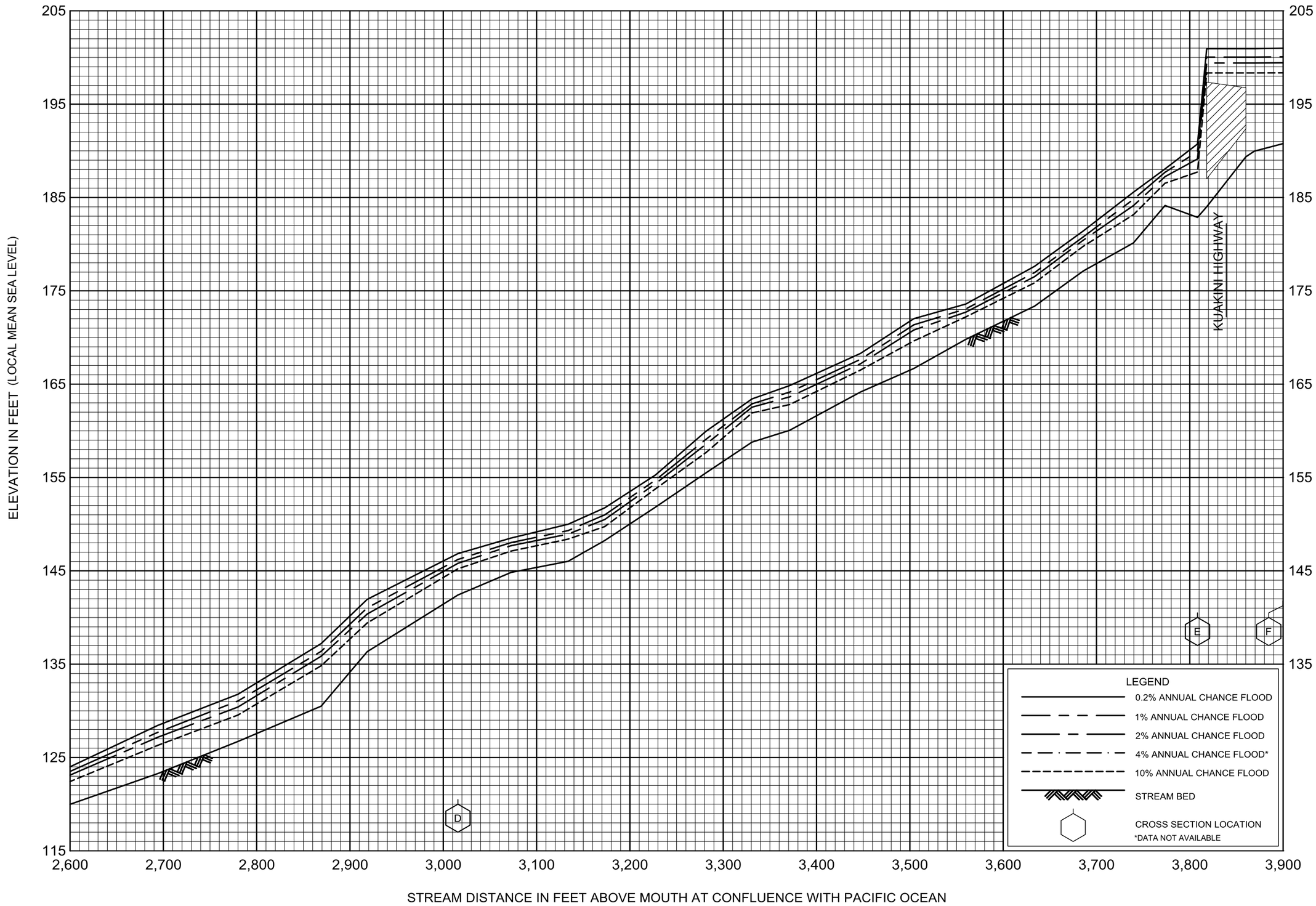

FLOOD PROFILES

WAIAHA DRAINAGEWAY SPLITFLOW NO.2

FEDERAL EMERGENCY MANAGEMENT AGENCY

HAWAII COUNTY, HI

617P

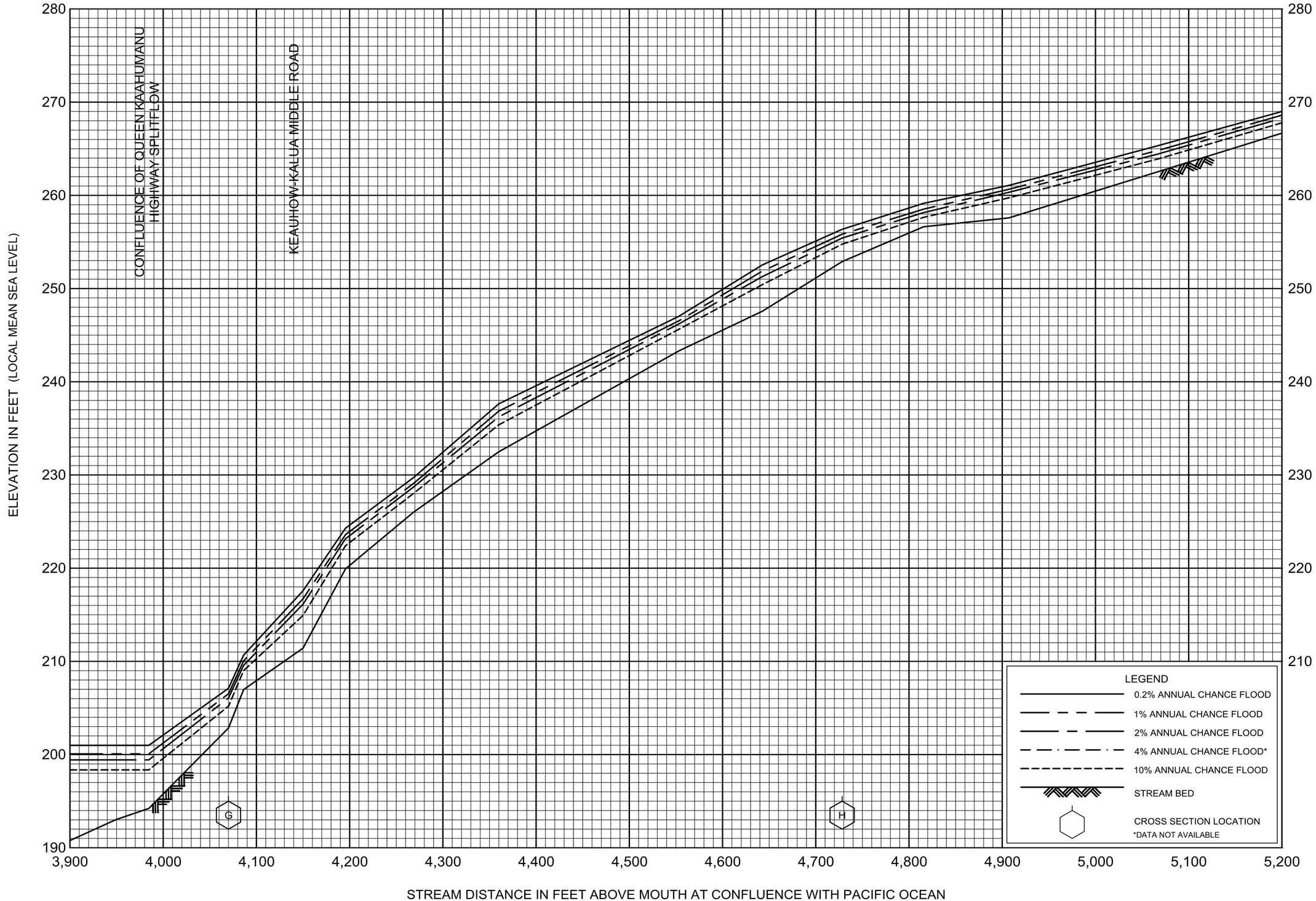

FLOOD PROFILES

WAIAHA DRAINAGEWAY SPLITFLOW NO.2

FEDERAL EMERGENCY MANAGEMENT AGENCY

HAWAII COUNTY, HI

618P

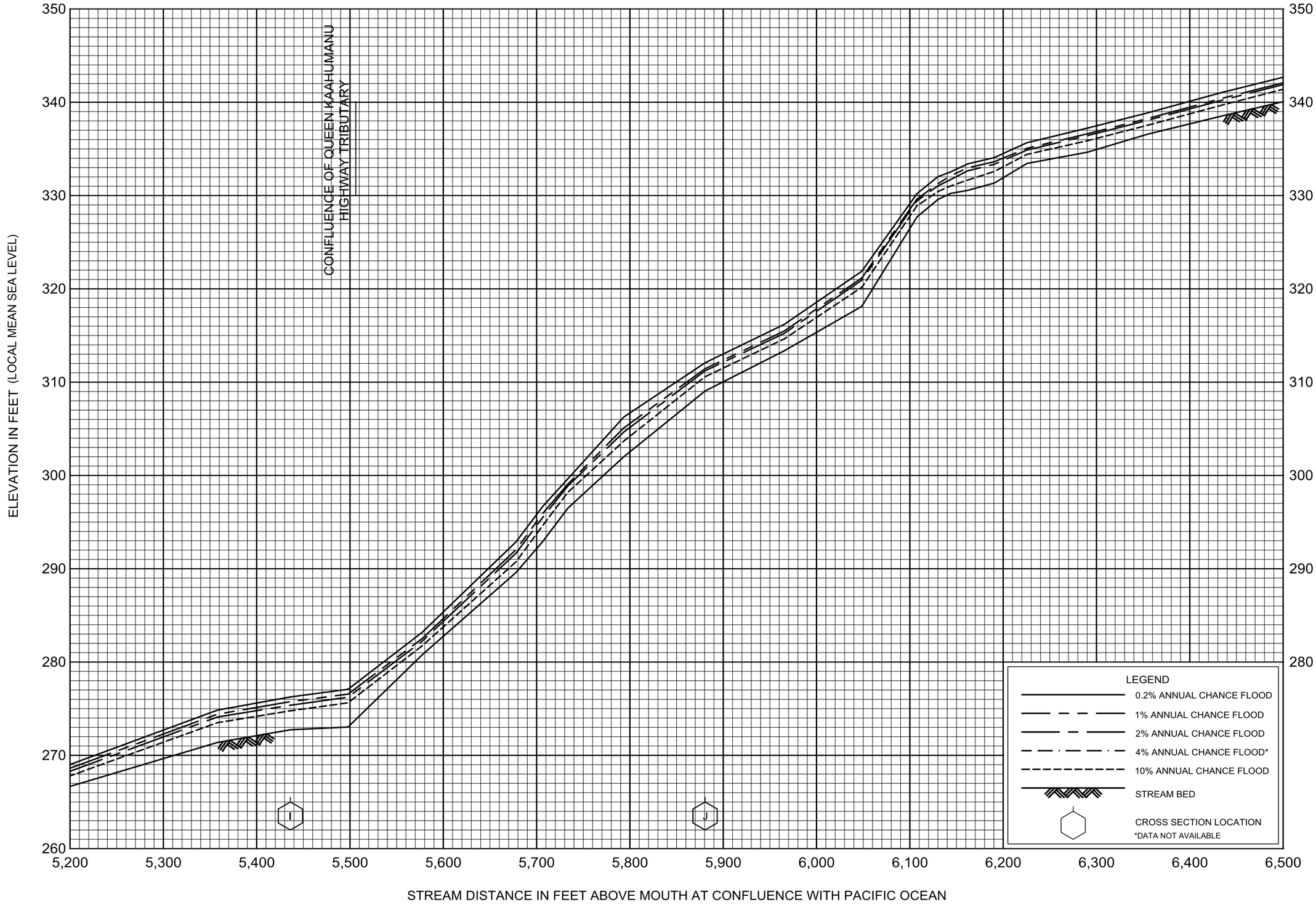

FLOOD PROFILES

WAIAHA DRAINAGEWAY SPLITFLOW NO.2

FEDERAL EMERGENCY MANAGEMENT AGENCY

HAWAII COUNTY, HI

619P

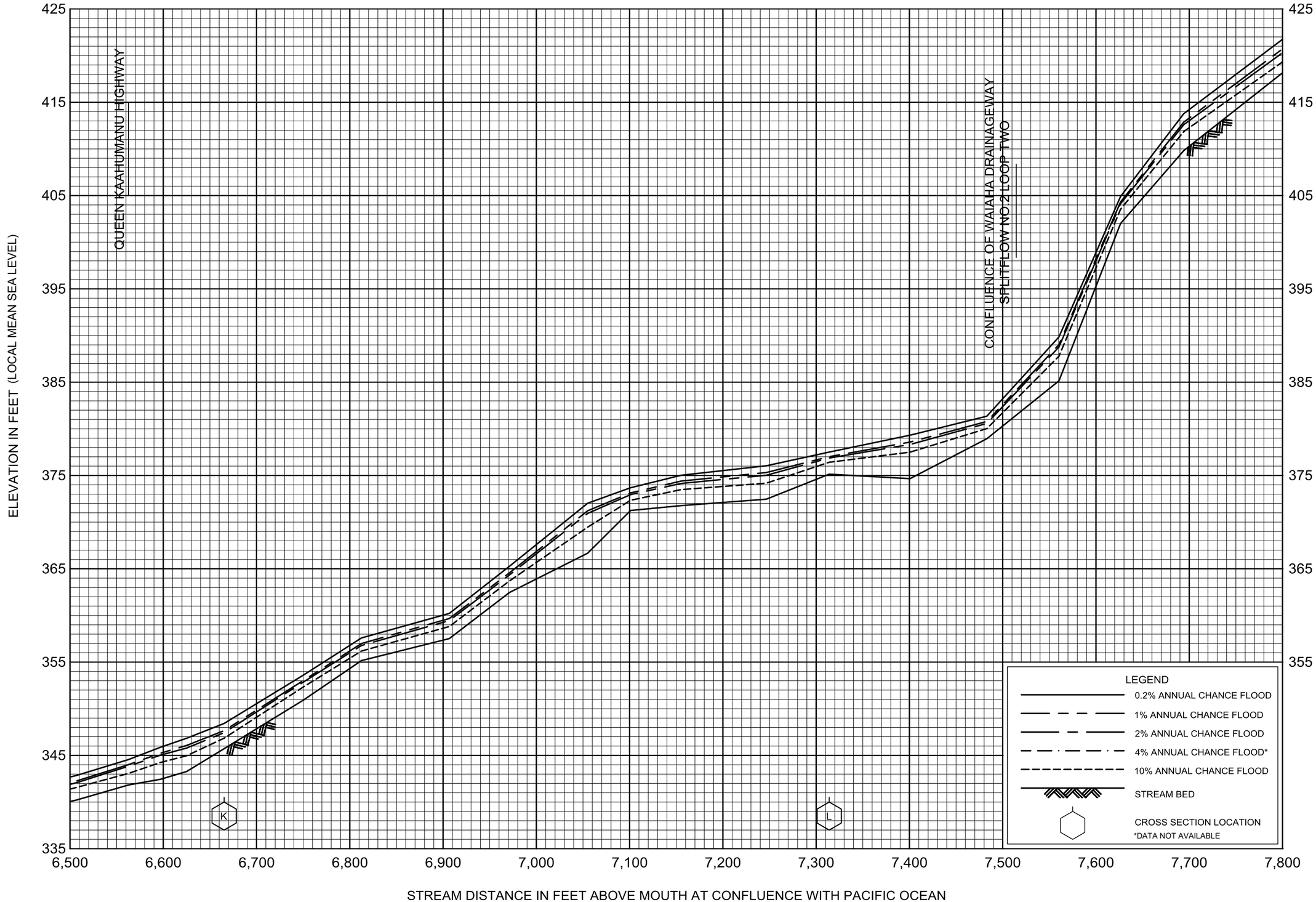

FLOOD PROFILES

WAIAHA DRAINAGEWAY SPLITFLOW NO.2

FEDERAL EMERGENCY MANAGEMENT AGENCY

HAWAII COUNTY, HI

620P

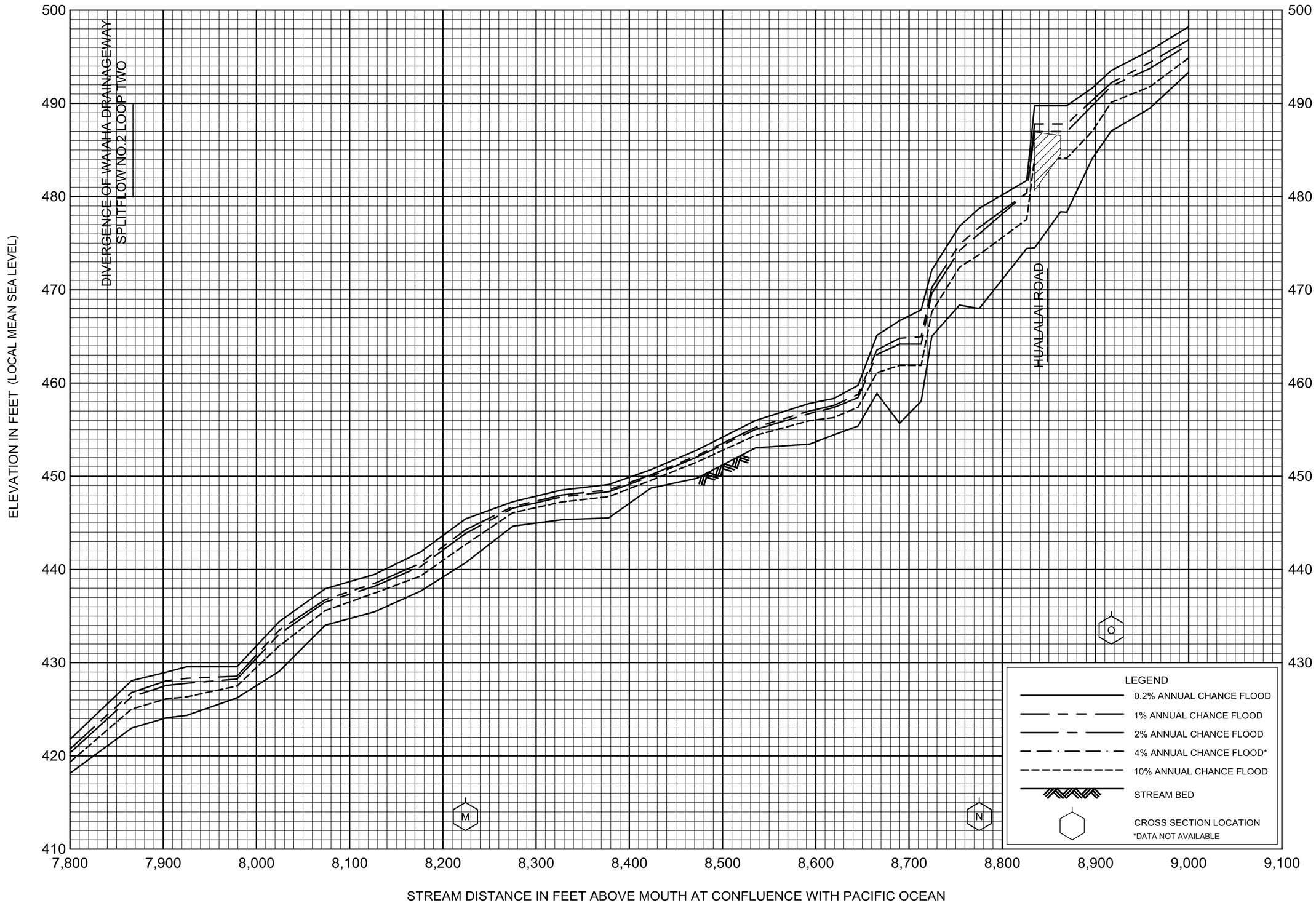

FLOOD PROFILES

WAIAHA DRAINAGEWAY SPLITFLOW NO.2

FEDERAL EMERGENCY MANAGEMENT AGENCY

HAWAII COUNTY, HI

621P

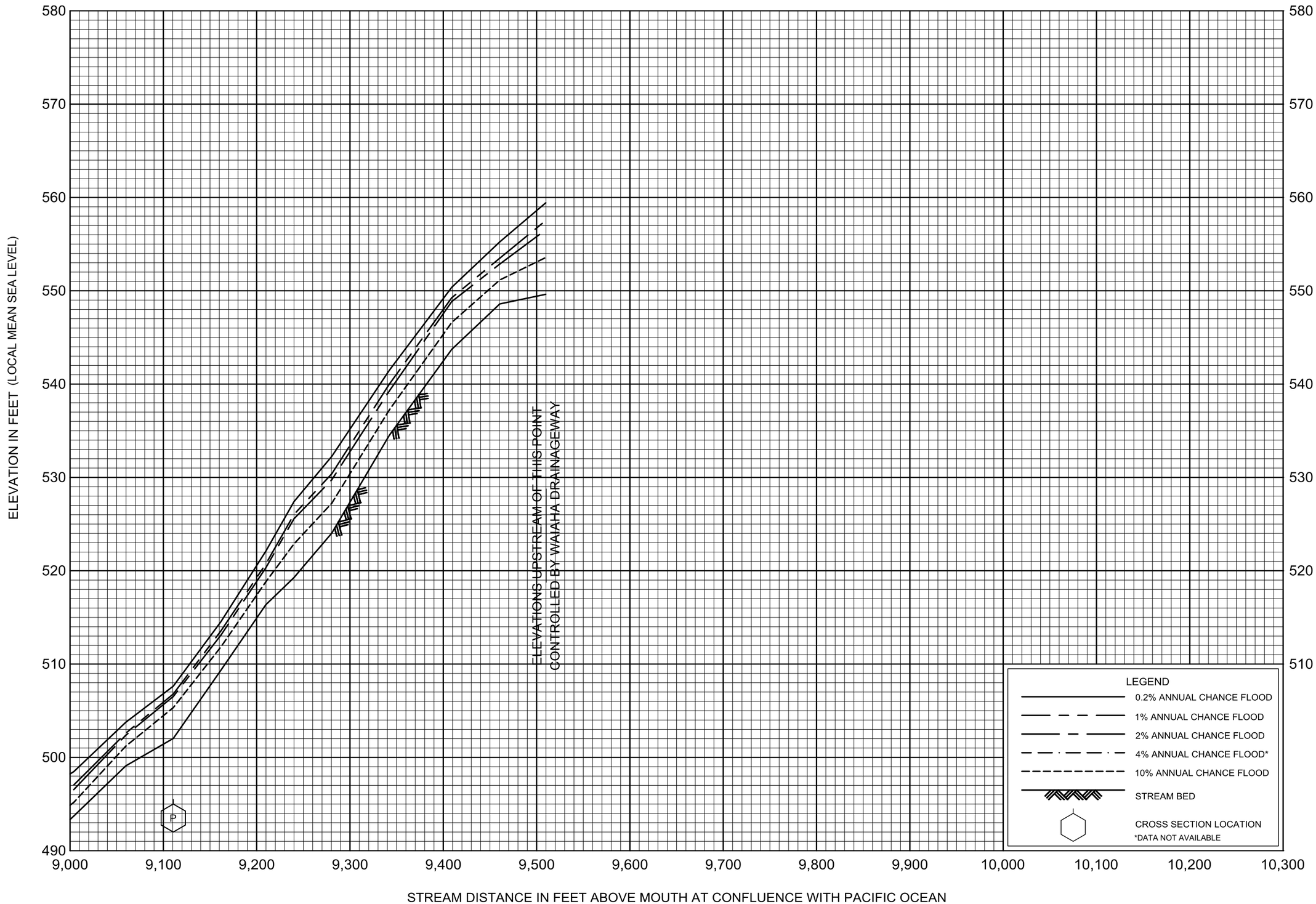

FLOOD PROFILES

WAIAHA DRAINAGEWAY SPLITFLOW NO.2

FEDERAL EMERGENCY MANAGEMENT AGENCY

HAWAII COUNTY, HI

622P

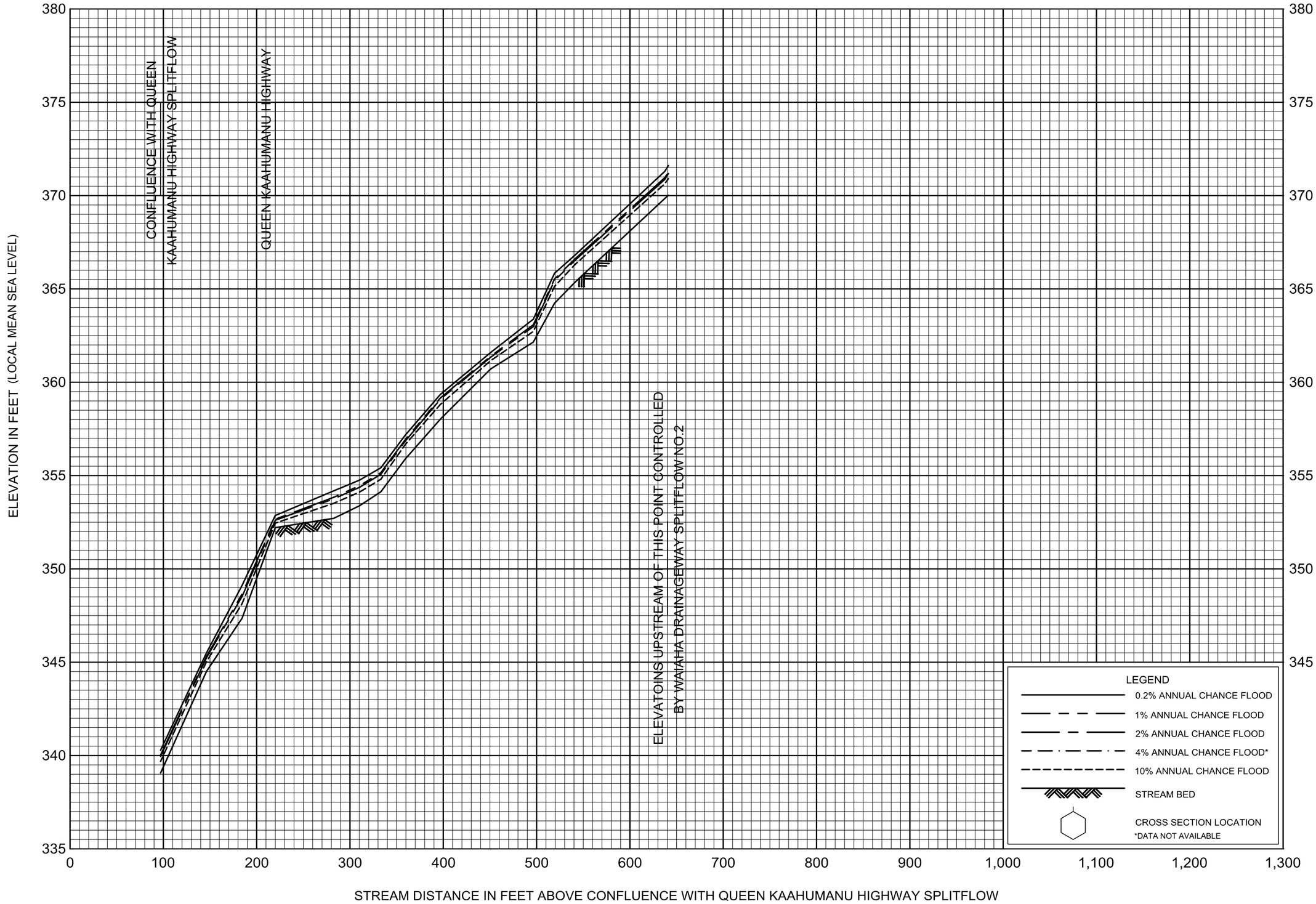

FLOOD PROFILES

WAIAHA DRAINAGEWAY SPLITFLOW NO. 2 LOOP ONE

FEDERAL EMERGENCY MANAGEMENT AGENCY

HAWAII COUNTY, HI

623P

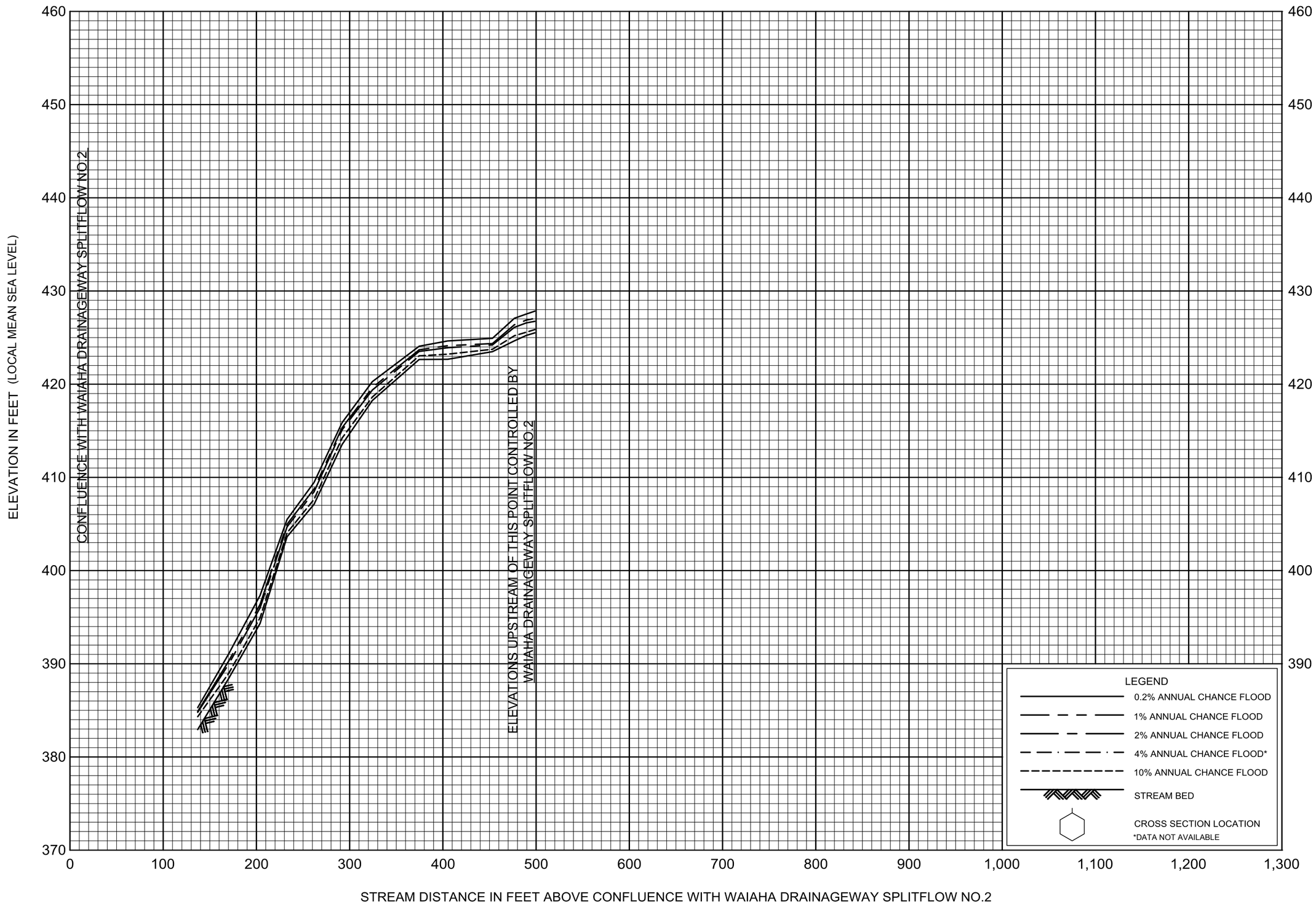

FLOOD PROFILES

WAIAHA DRAINAGEWAY SPLITFLOW NO. 2 LOOP TWO

FEDERAL EMERGENCY MANAGEMENT AGENCY

HAWAII COUNTY, HI

624P

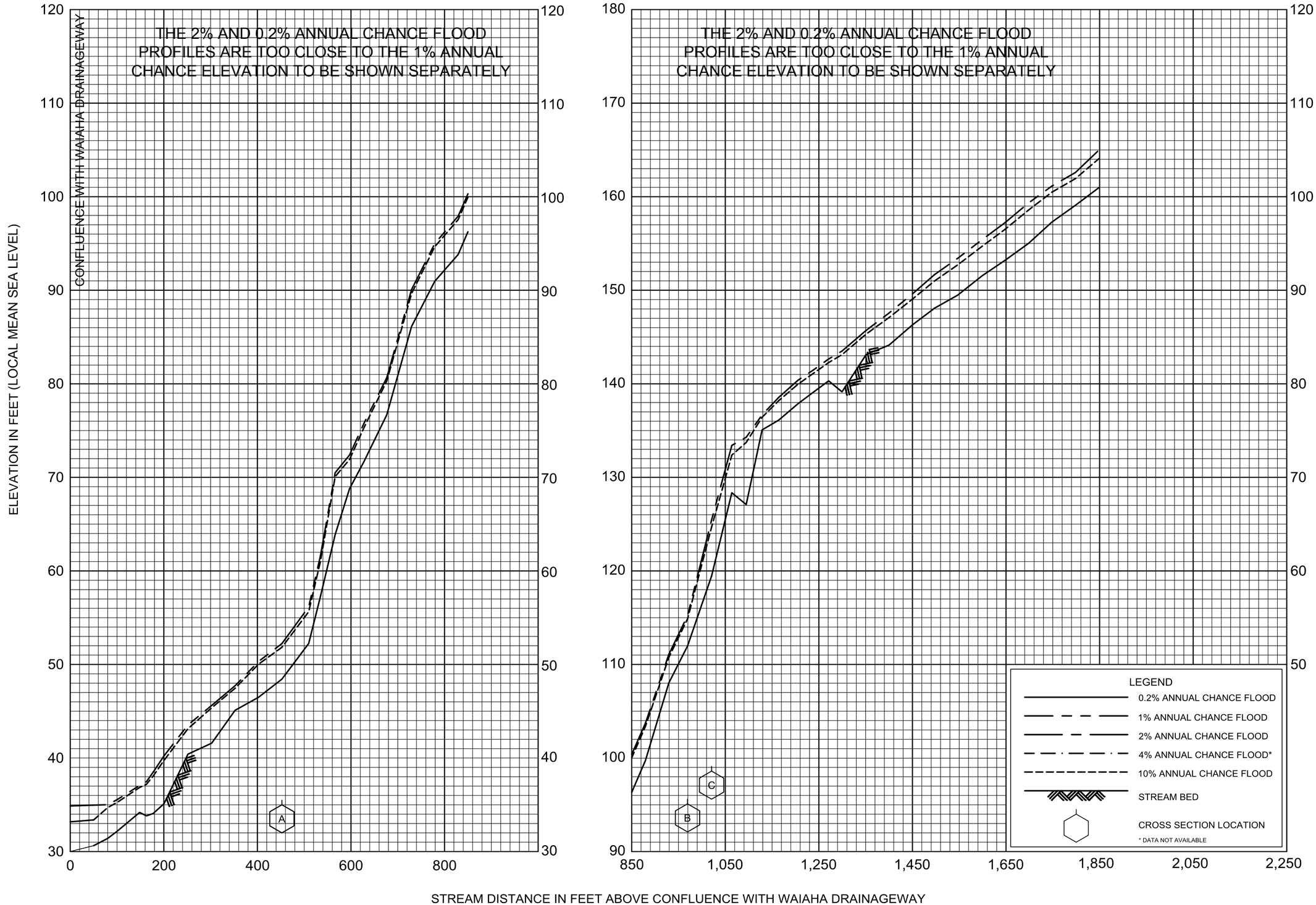

FLOOD PROFILES

WAIAHA DRAINAGEWAY SPLITFLOW NO.3

FEDERAL EMERGENCY MANAGEMENT AGENCY

HAWAII COUNTY, HI

625P

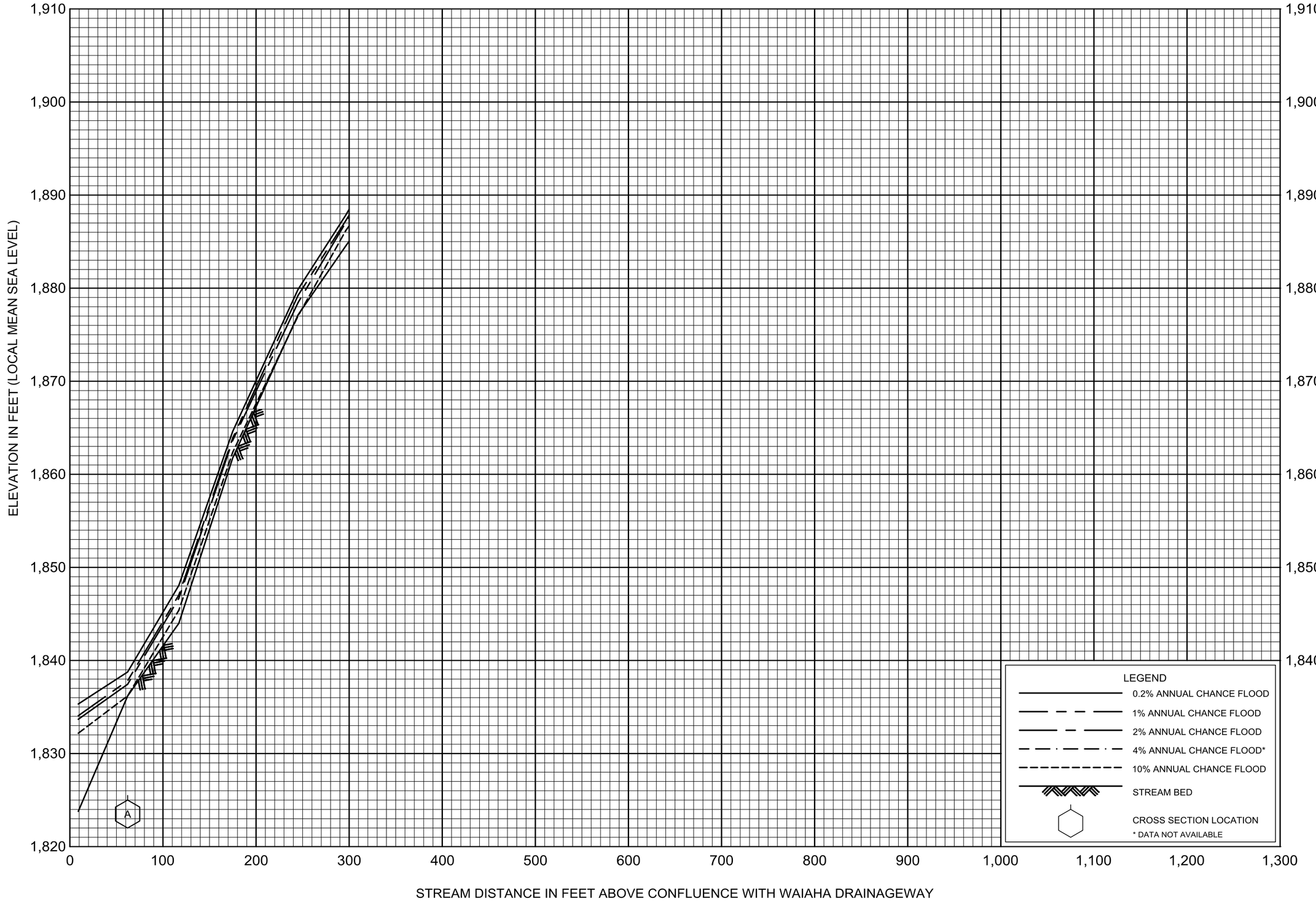

FLOOD PROFILES

WAIAHA DRAINAGEWAY SPLITFLOW NO.6

FEDERAL EMERGENCY MANAGEMENT AGENCY

HAWAII COUNTY, HI

626P

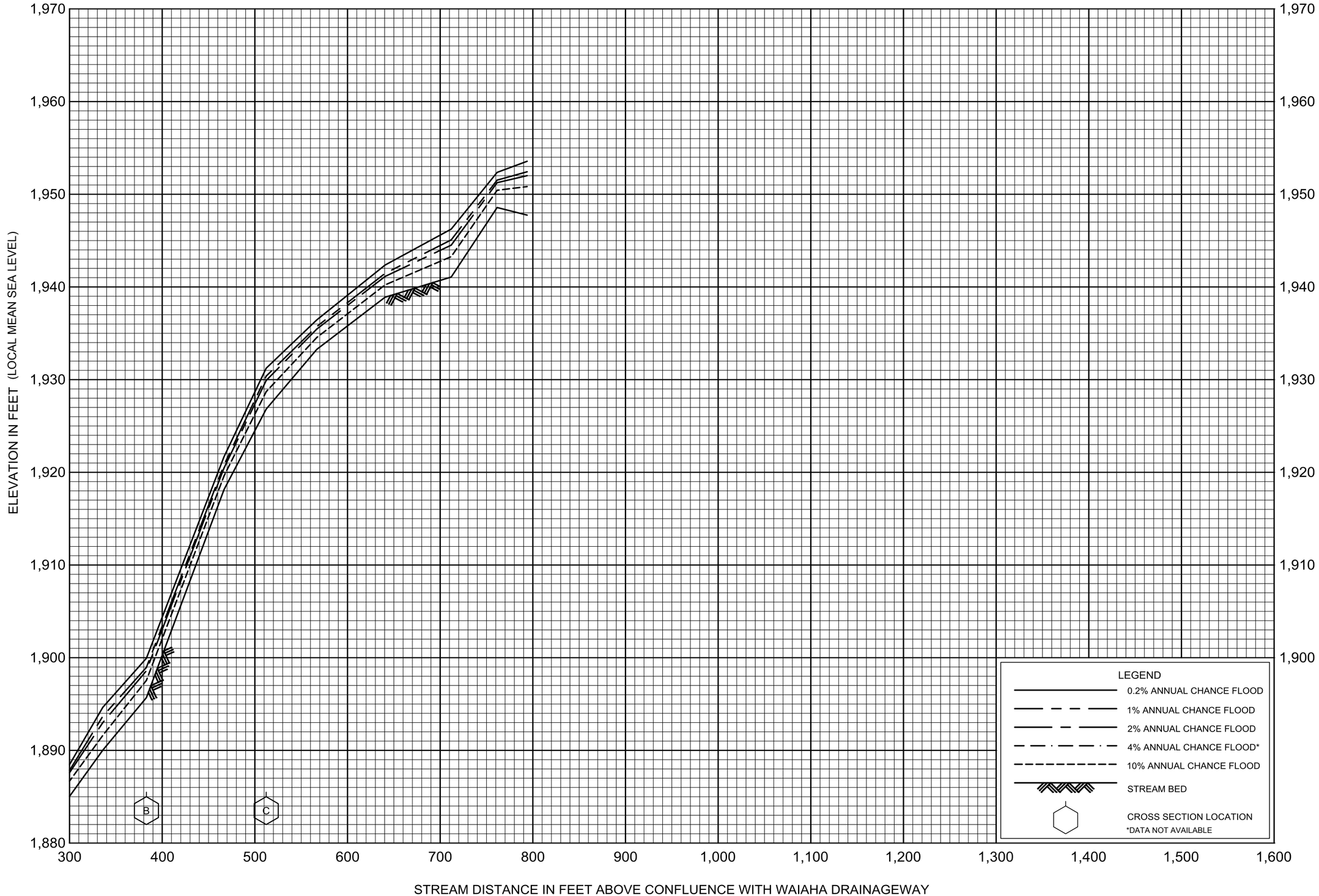

FLOOD PROFILES

WAIAHA DRAINAGEWAY SPLITFLOW NO.6

FEDERAL EMERGENCY MANAGEMENT AGENCY

HAWAII COUNTY, HI

627P

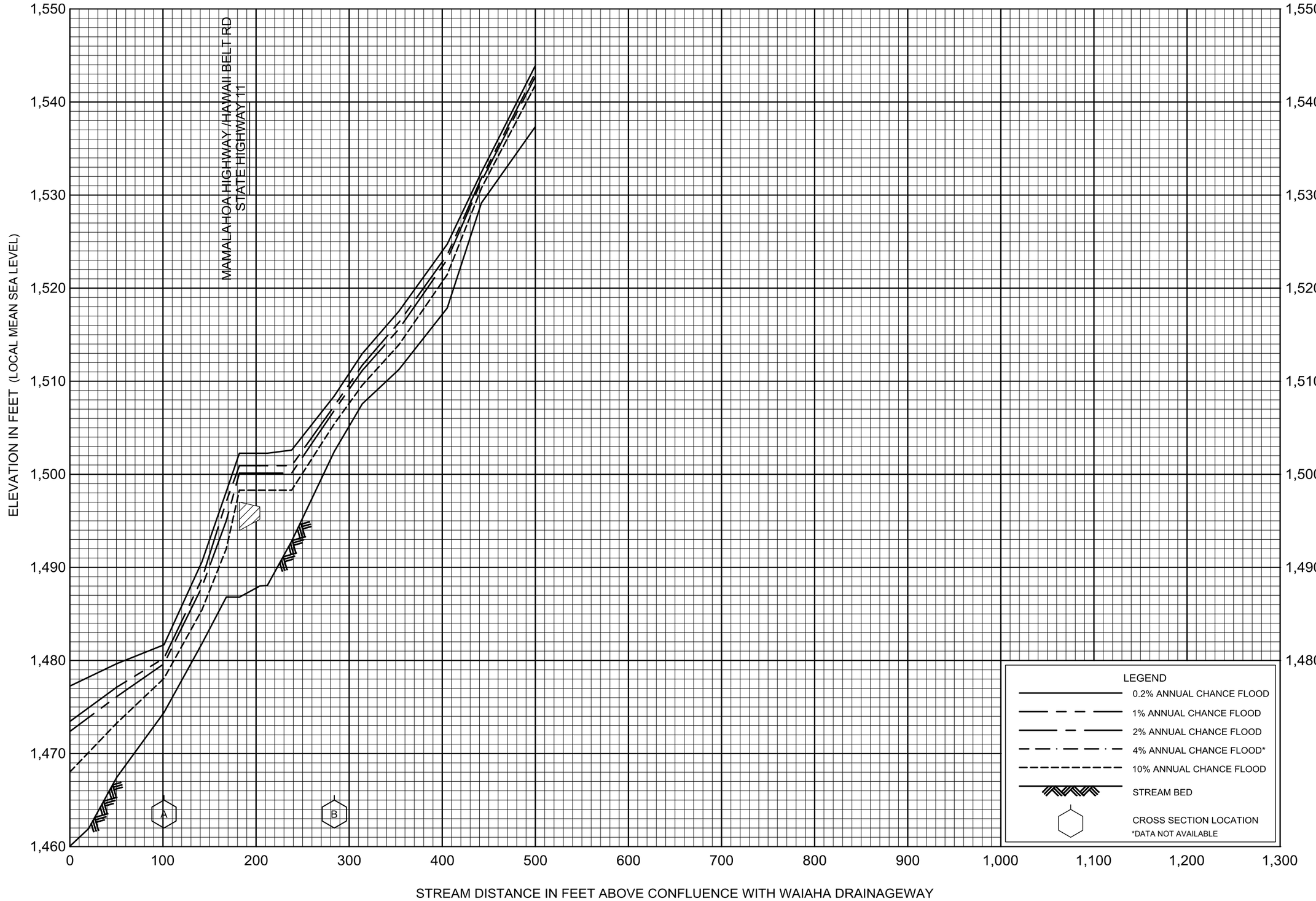

FLOOD PROFILES

WAIAHA DRAINAGEWAY TRIBUTARY

FEDERAL EMERGENCY MANAGEMENT AGENCY

HAWAII COUNTY, HI

628P

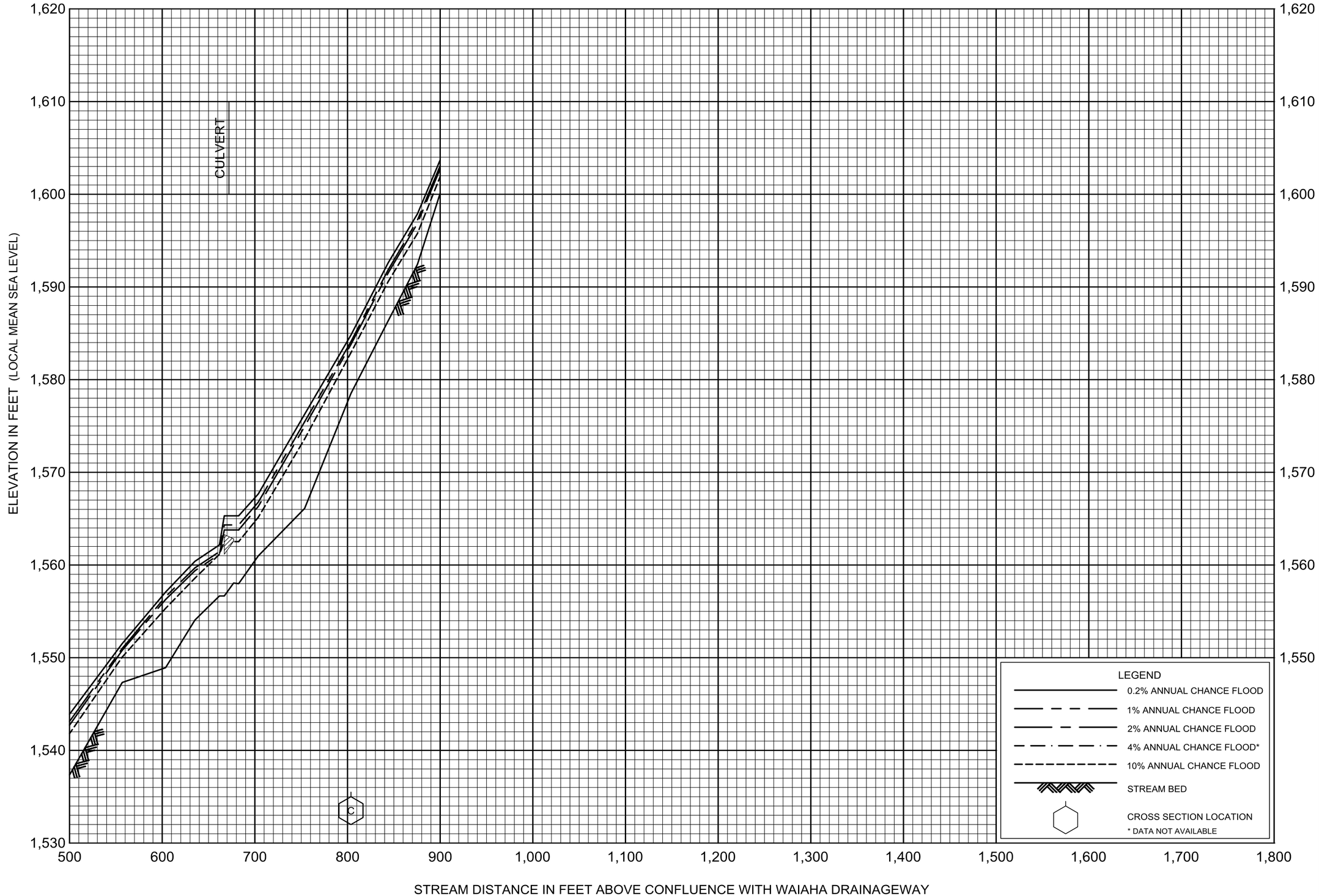

FLOOD PROFILES

WAIAHA DRAINAGEWAY TRIBUTARY

FEDERAL EMERGENCY MANAGEMENT AGENCY

HAWAII COUNTY, HI

629P

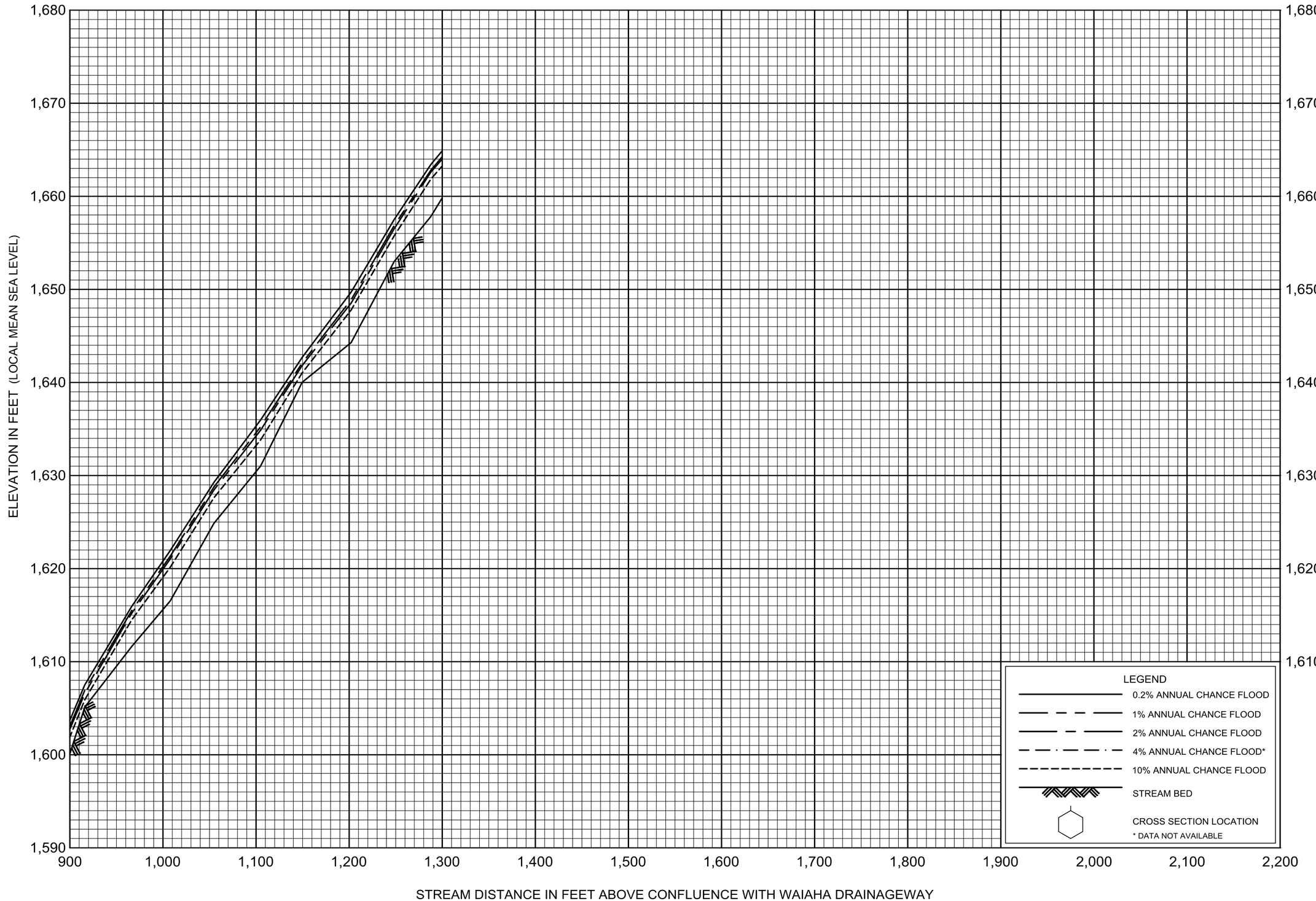

FLOOD PROFILES

WAIAHA DRAINAGEWAY TRIBUTARY

FEDERAL EMERGENCY MANAGEMENT AGENCY

HAWAII COUNTY, HI

630P

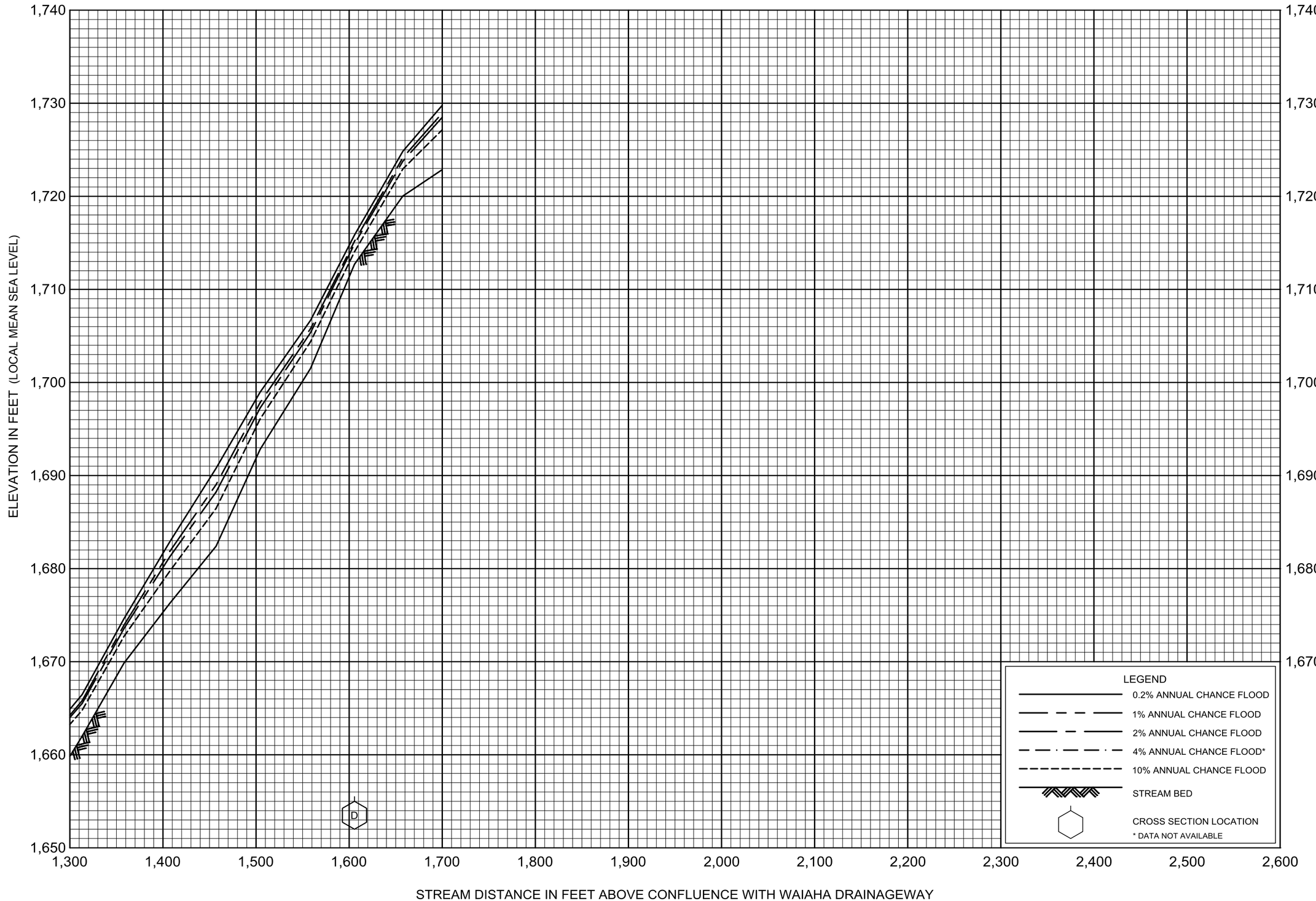

FLOOD PROFILES

WAIAHA DRAINAGEWAY TRIBUTARY

FEDERAL EMERGENCY MANAGEMENT AGENCY

HAWAII COUNTY, HI

631P

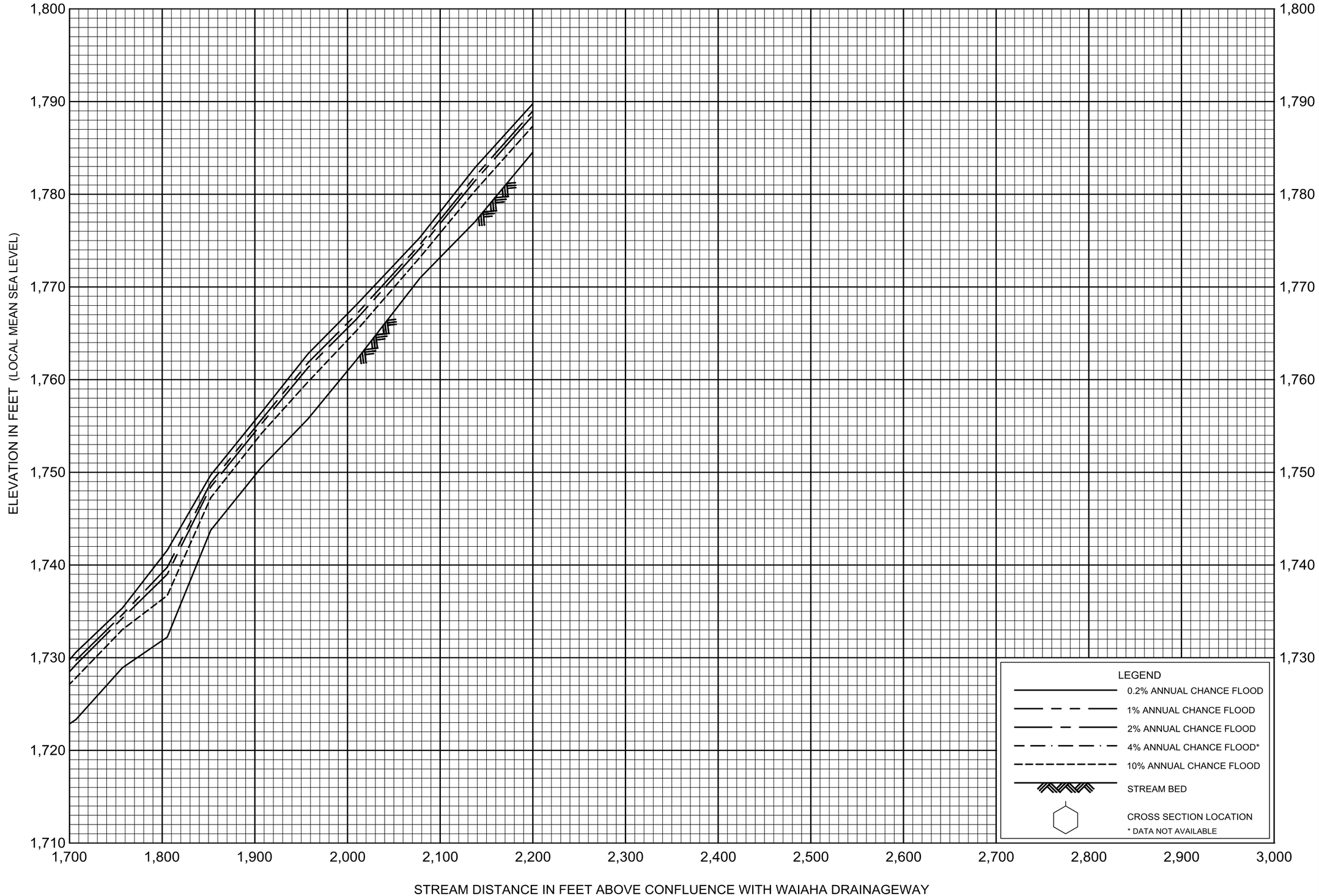

FLOOD PROFILES

WAIAHA DRAINAGEWAY TRIBUTARY

FEDERAL EMERGENCY MANAGEMENT AGENCY

HAWAII COUNTY, HI

632P

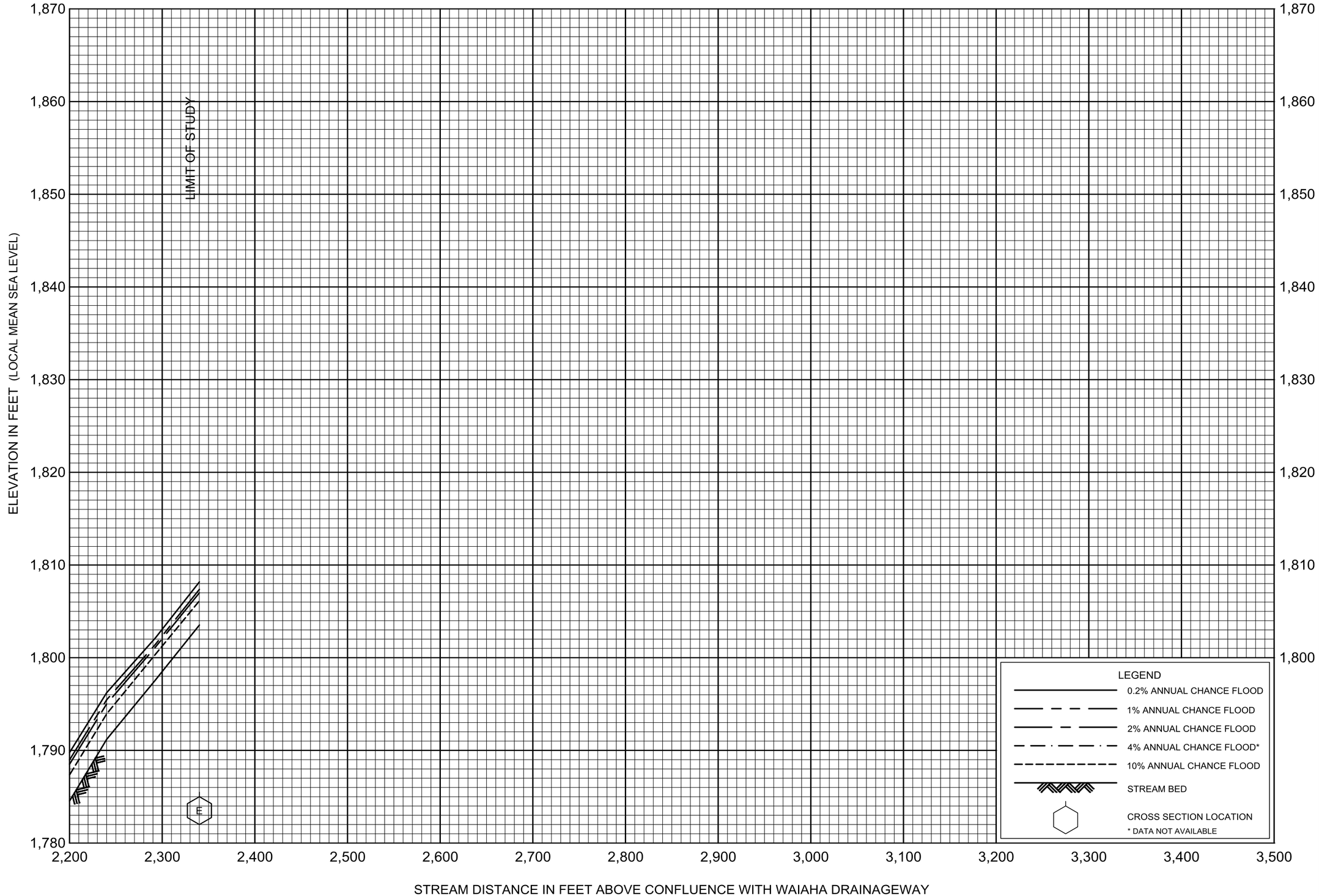

FLOOD PROFILES

WAIAHA DRAINAGEWAY TRIBUTARY

FEDERAL EMERGENCY MANAGEMENT AGENCY

HAWAII COUNTY, HI

633P

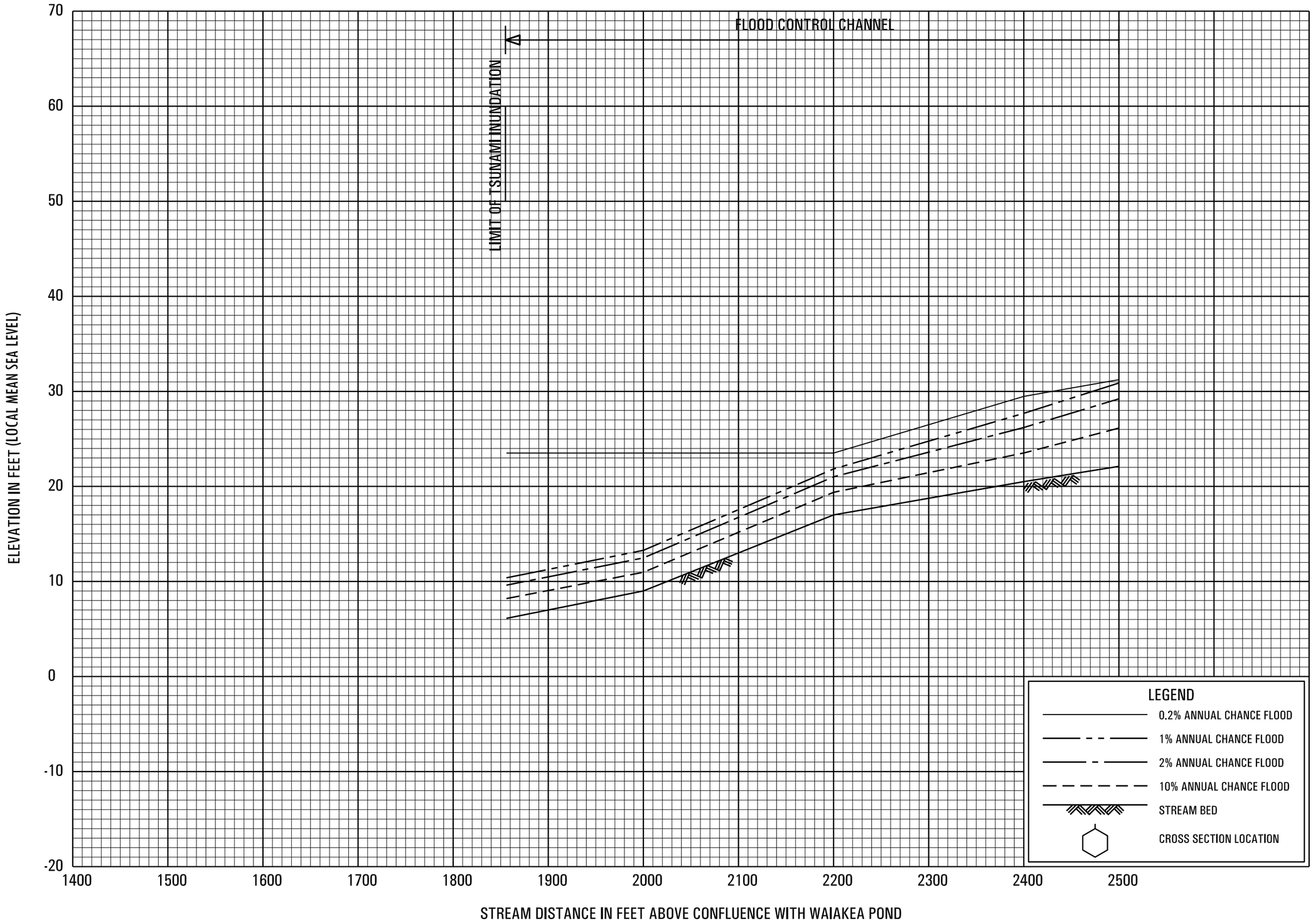

FLOOD PROFILES

WAIAKEA STREAM

FEDERAL EMERGENCY MANAGEMENT AGENCY

HAWAII COUNTY, HI

634P

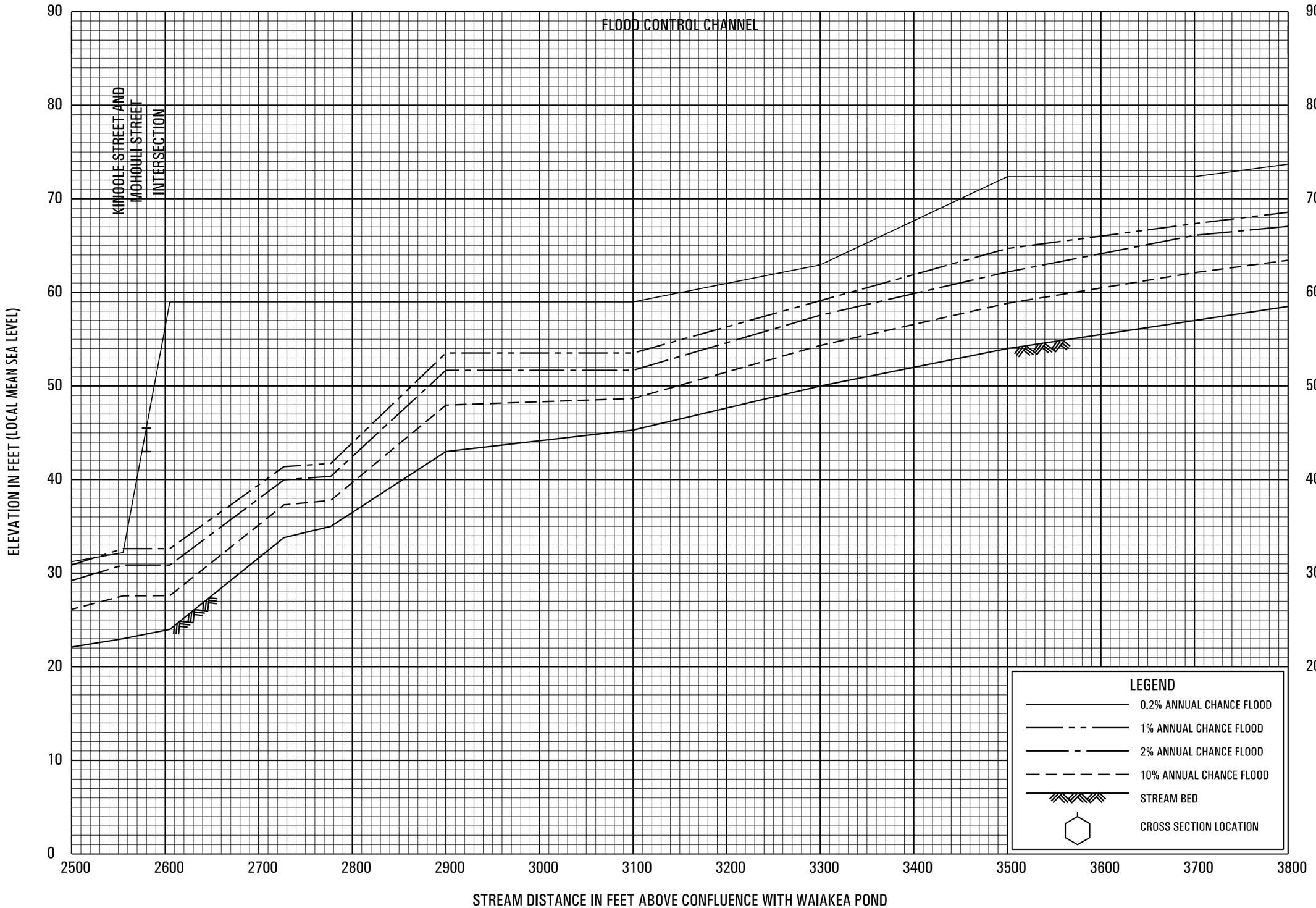

FLOOD PROFILES

WAIAKEA STREAM

FEDERAL EMERGENCY MANAGEMENT AGENCY

HAWAII COUNTY, HI

635P

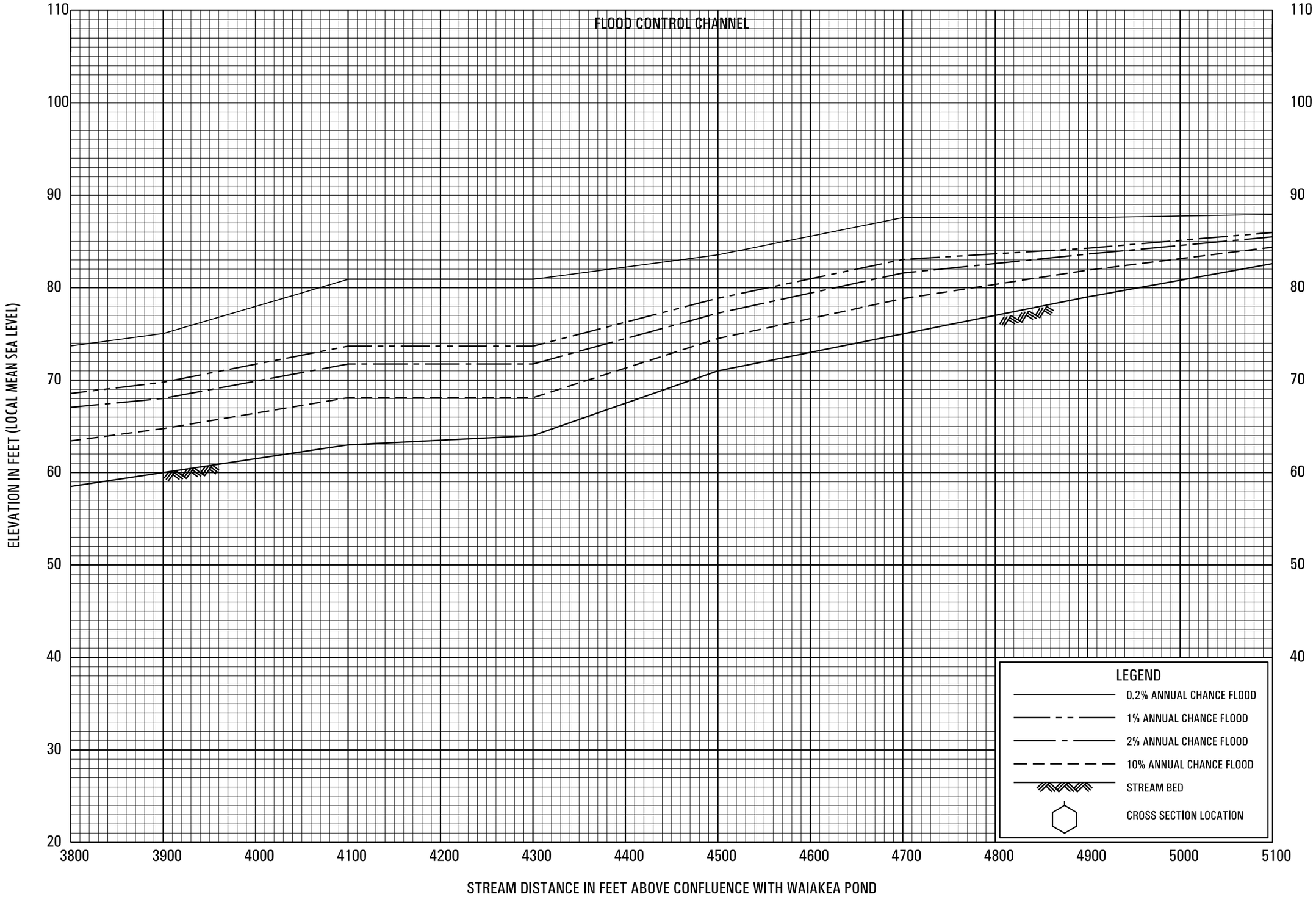

FLOOD PROFILES

WAIAKEA STREAM

FEDERAL EMERGENCY MANAGEMENT AGENCY

HAWAII COUNTY, HI

636P

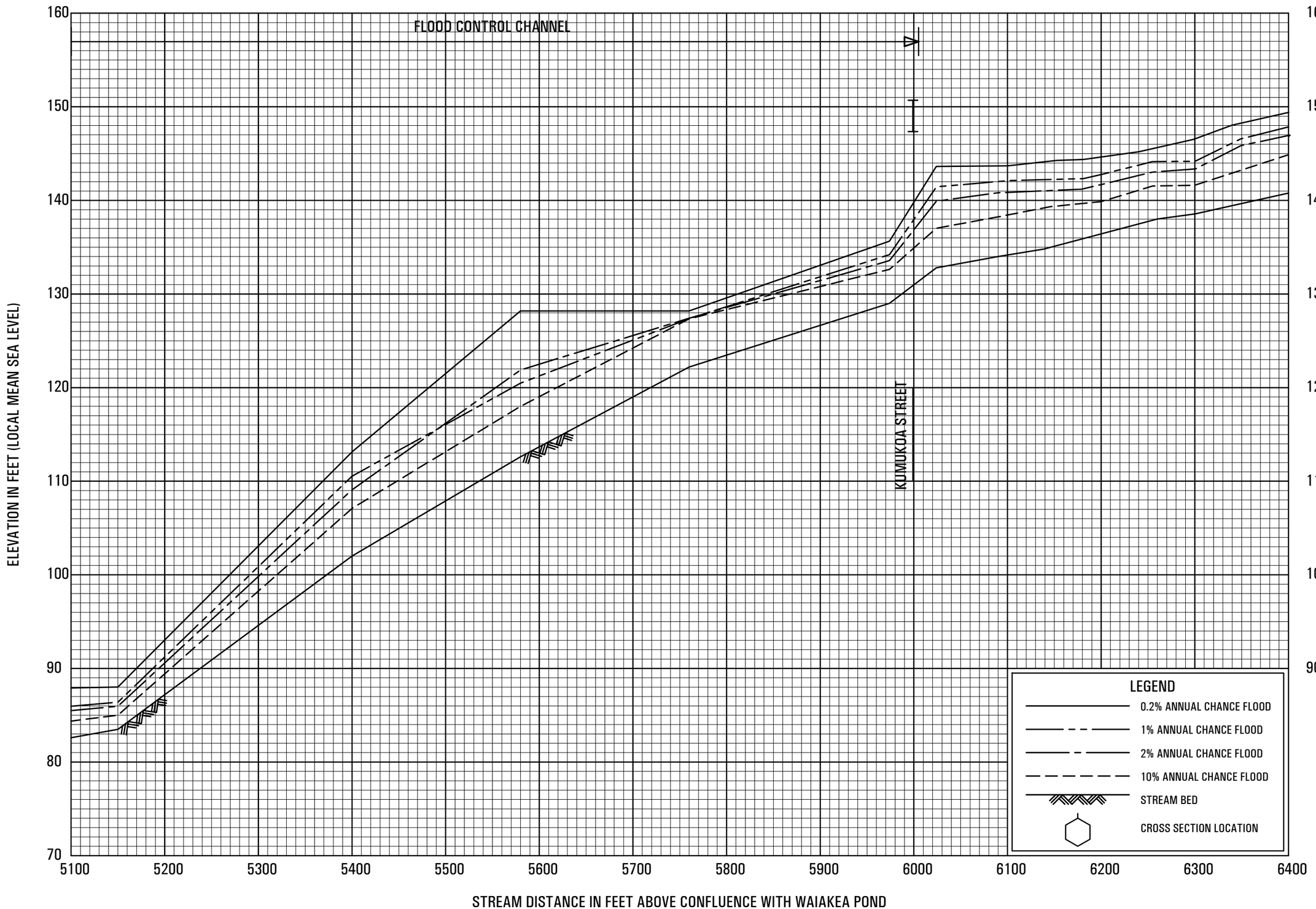

FLOOD PROFILES

WAIAKEA STREAM

FEDERAL EMERGENCY MANAGEMENT AGENCY

HAWAII COUNTY, HI

637P

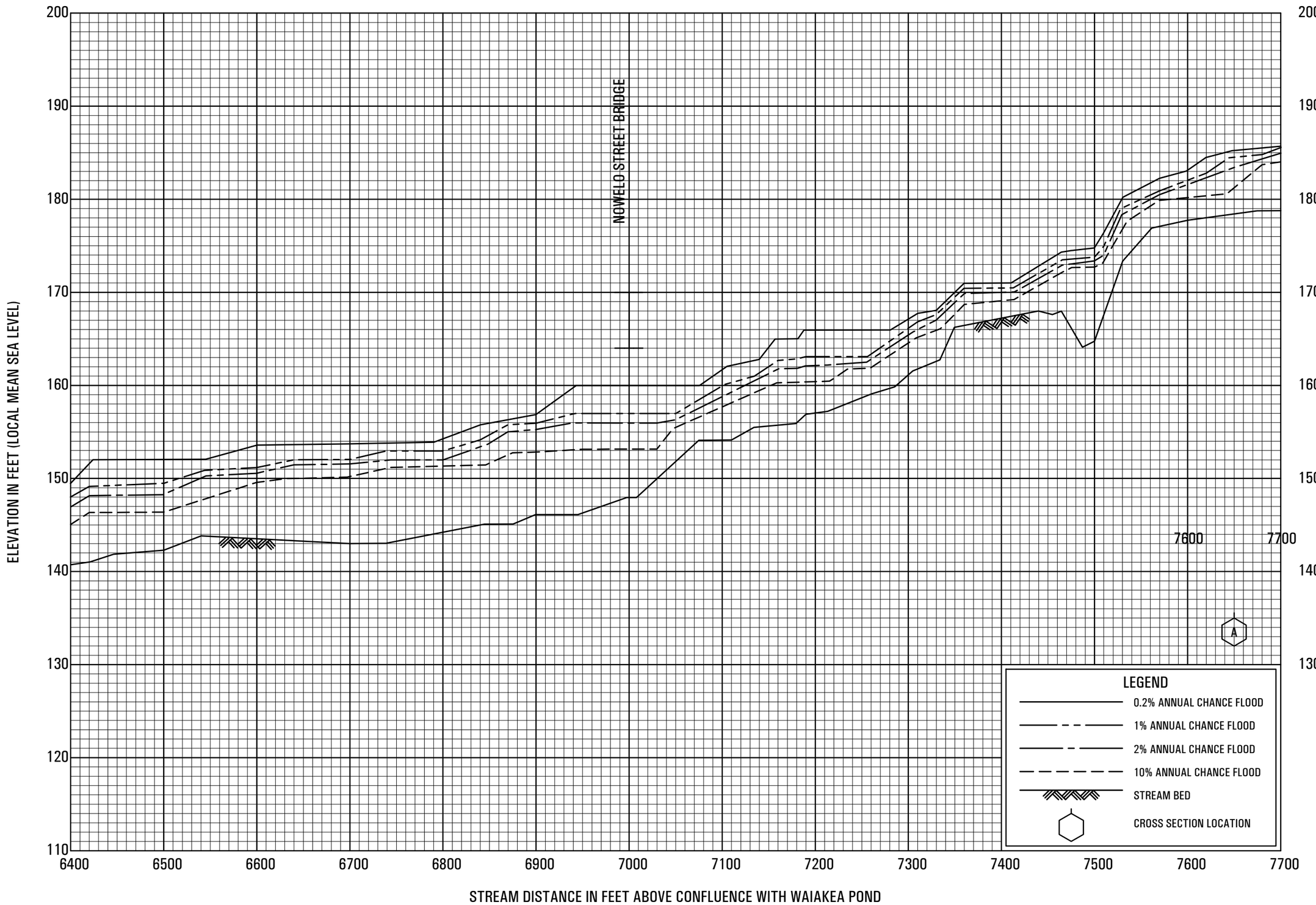

FLOOD PROFILES

WAIAKEA STREAM

FEDERAL EMERGENCY MANAGEMENT AGENCY

HAWAII COUNTY, HI

638P

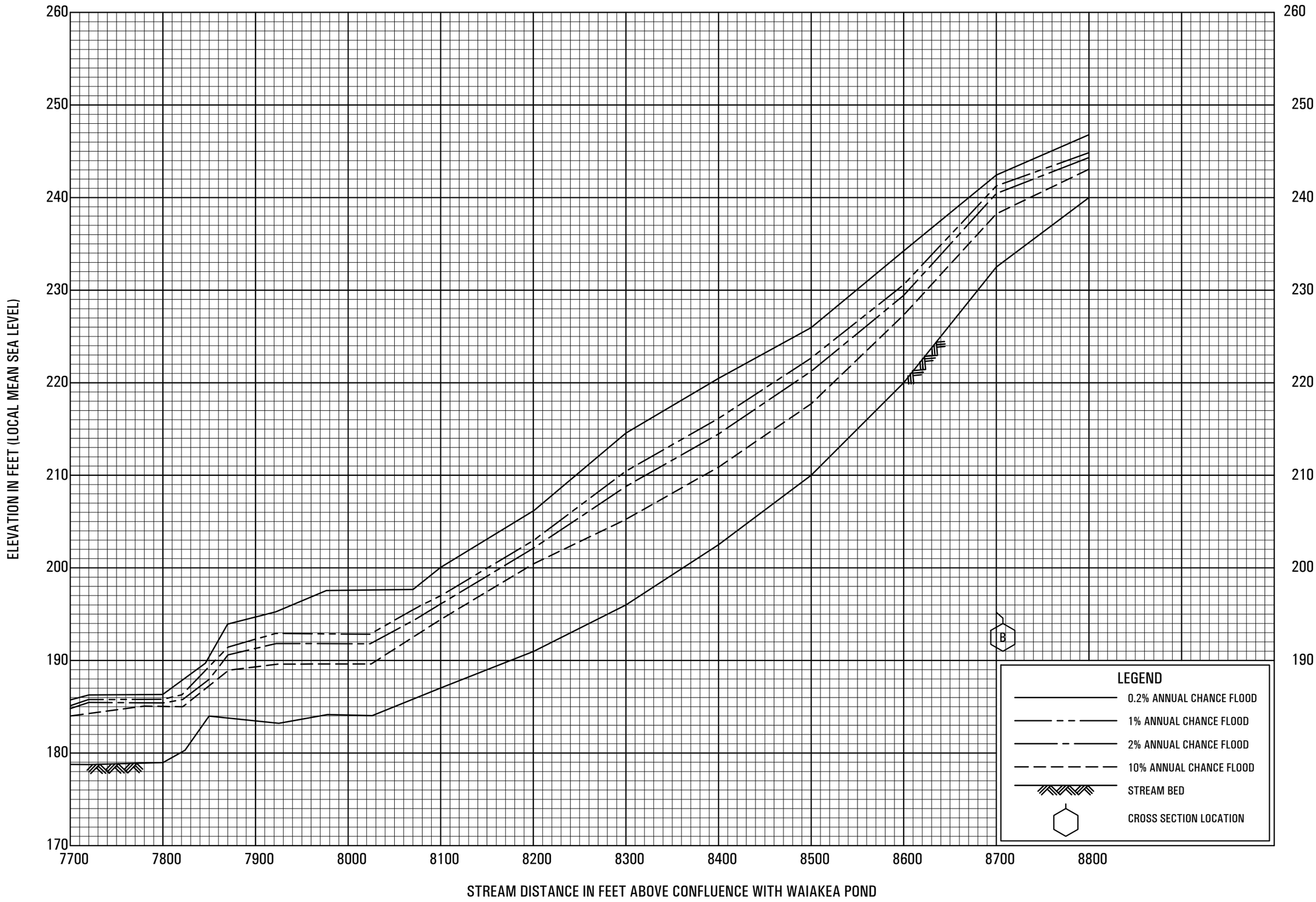

FLOOD PROFILES

WAIAKEA STREAM

FEDERAL EMERGENCY MANAGEMENT AGENCY

HAWAII COUNTY, HI

639P

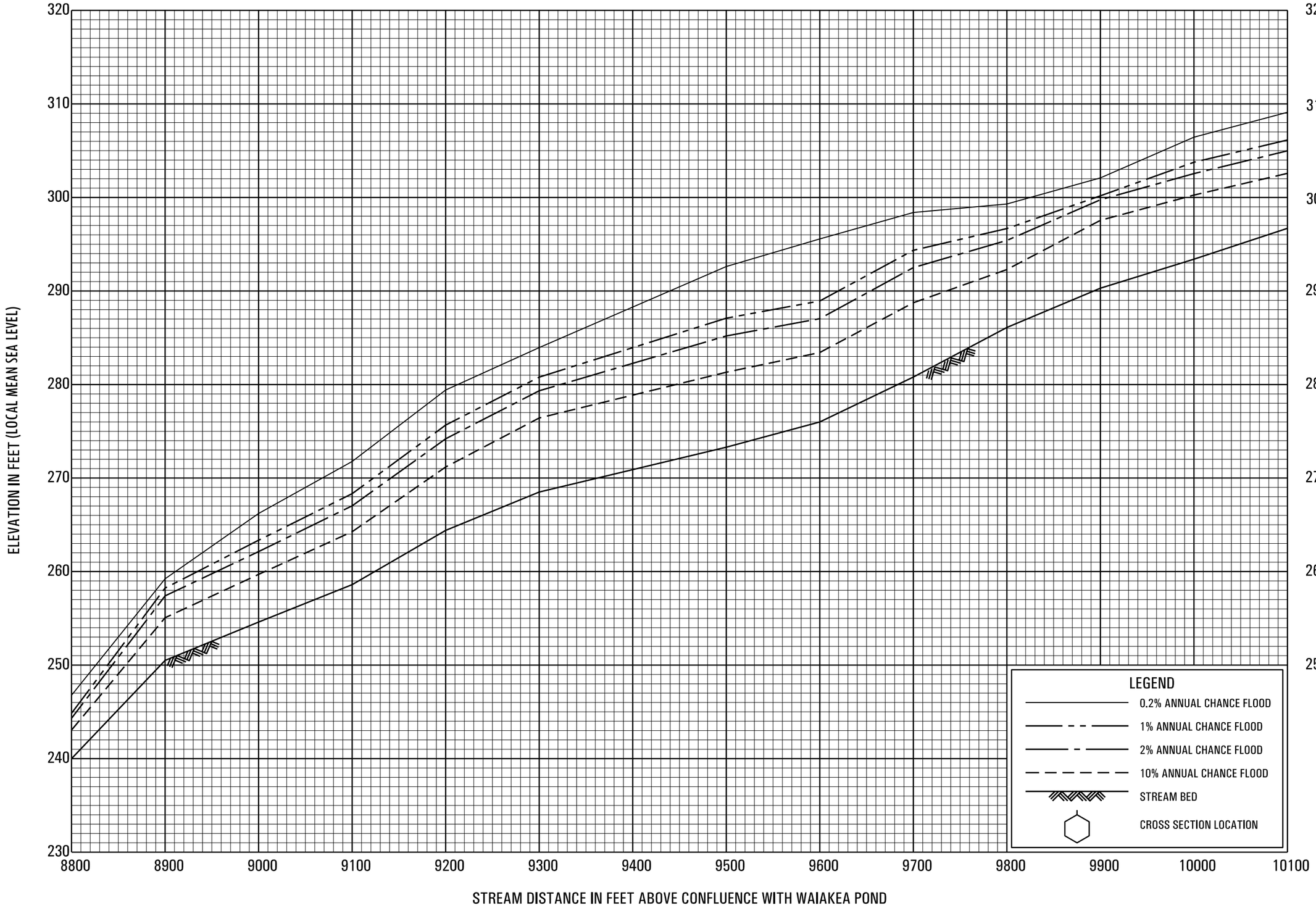

FLOOD PROFILES

WAIAKEA STREAM

FEDERAL EMERGENCY MANAGEMENT AGENCY

HAWAII COUNTY, HI

640P



FLOOD PROFILES

WAIAKEA STREAM

FEDERAL EMERGENCY MANAGEMENT AGENCY

HAWAII COUNTY, HI

641P

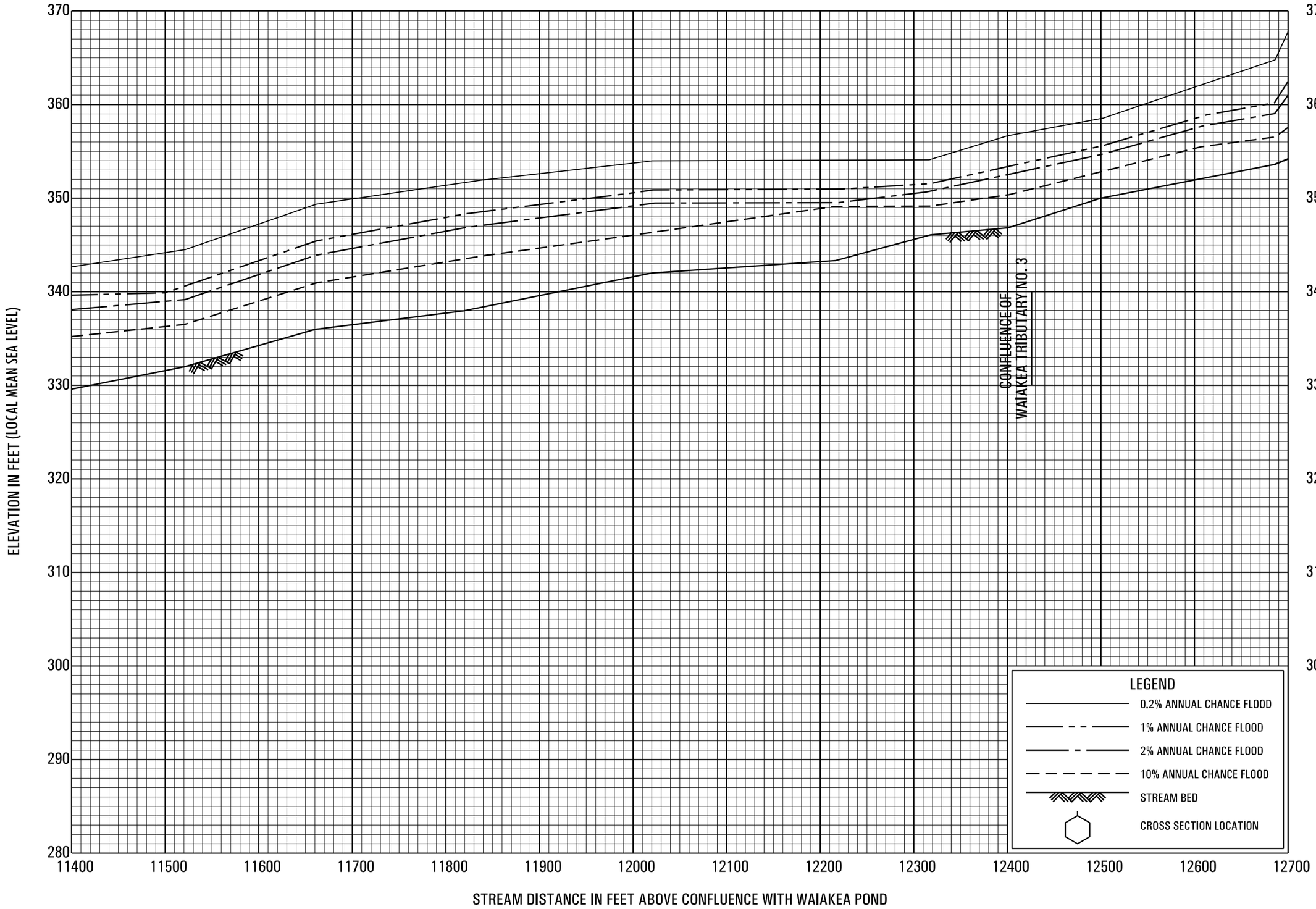

FLOOD PROFILES

WAIAKEA STREAM

FEDERAL EMERGENCY MANAGEMENT AGENCY

HAWAII COUNTY, HI

642P

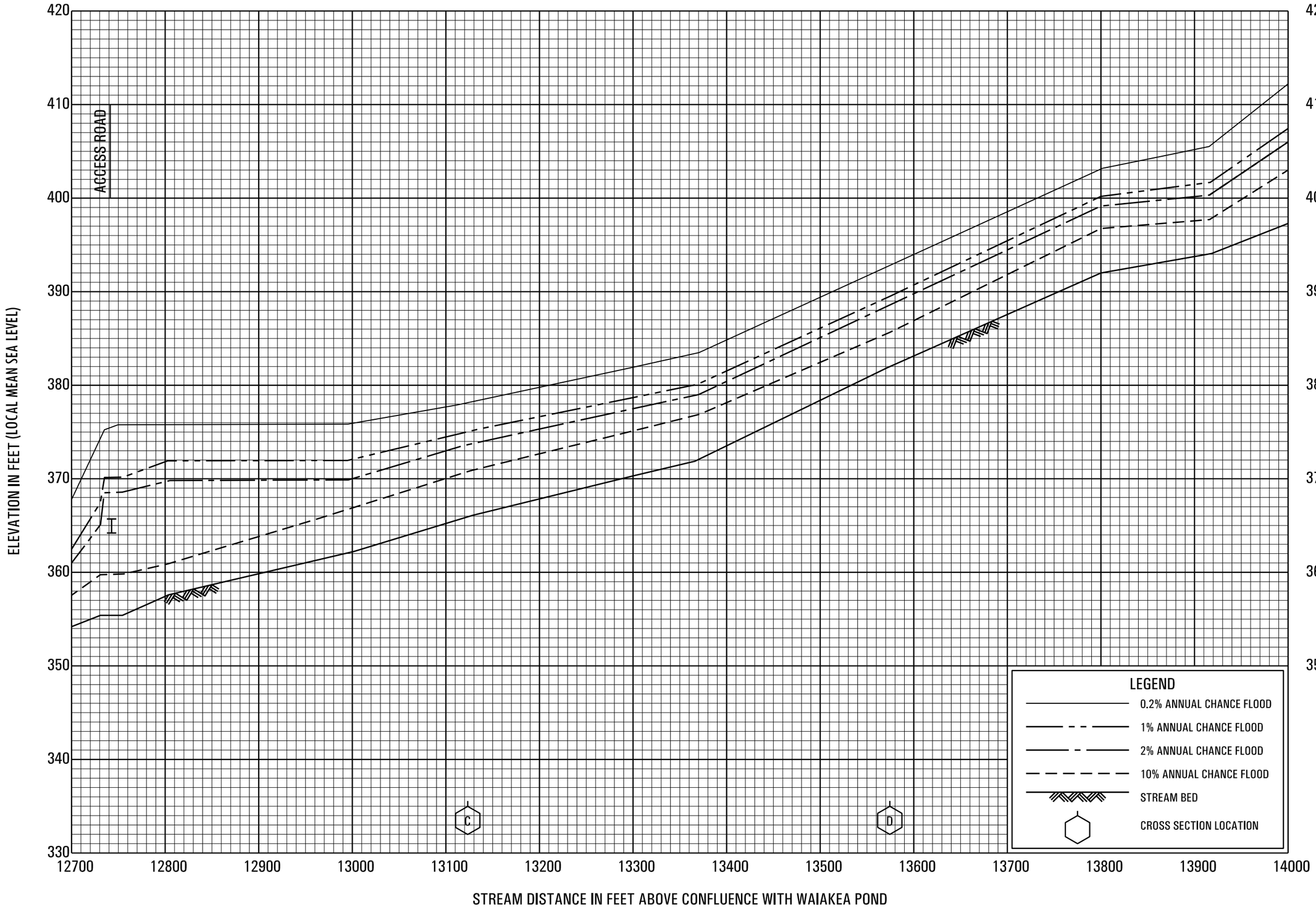

FLOOD PROFILES

WAIAKEA STREAM

FEDERAL EMERGENCY MANAGEMENT AGENCY

HAWAII COUNTY, HI

643P

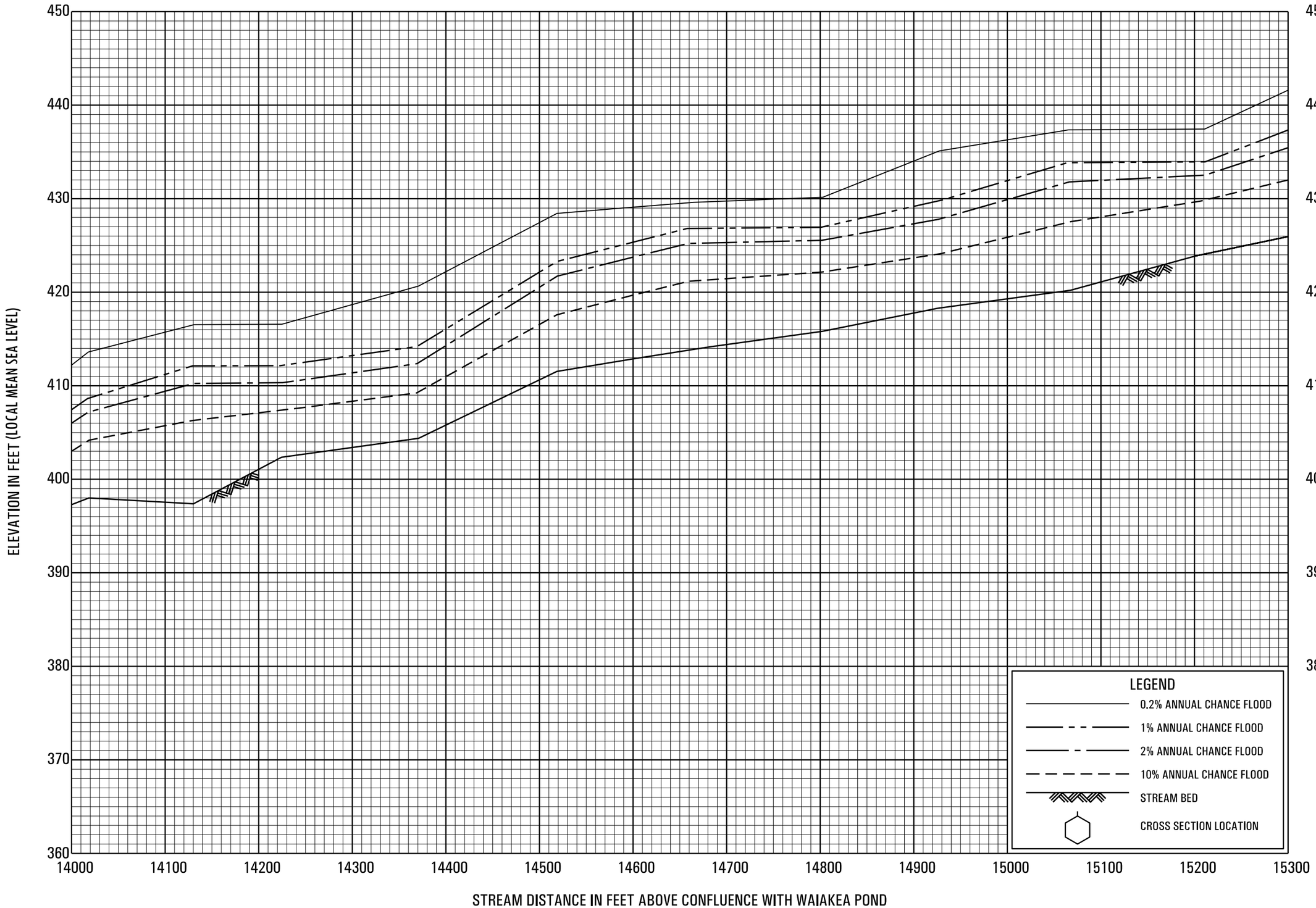

FLOOD PROFILES

WAIAKEA STREAM

FEDERAL EMERGENCY MANAGEMENT AGENCY

HAWAII COUNTY, HI

644P

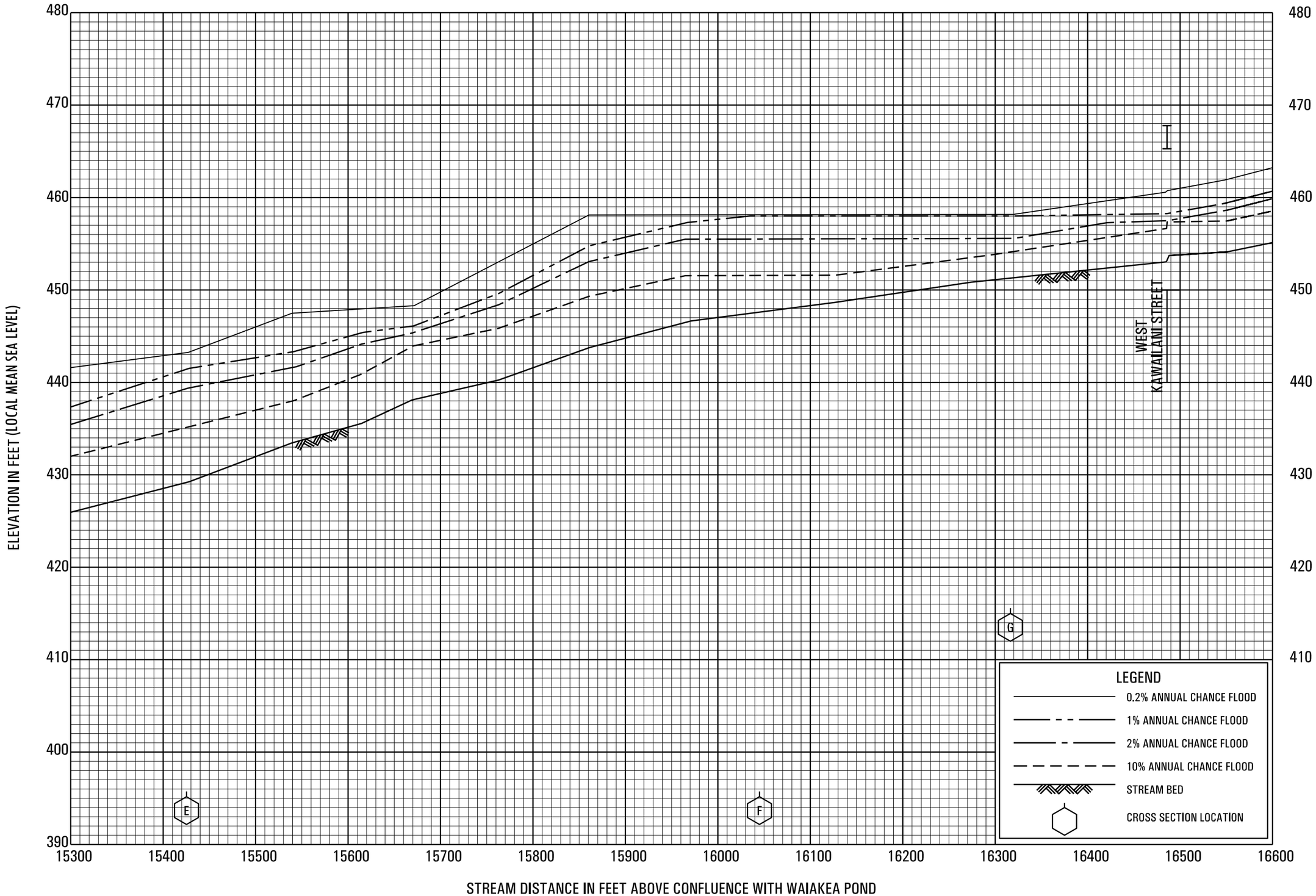

FLOOD PROFILES

WAIAKEA STREAM

FEDERAL EMERGENCY MANAGEMENT AGENCY

HAWAII COUNTY, HI

645P

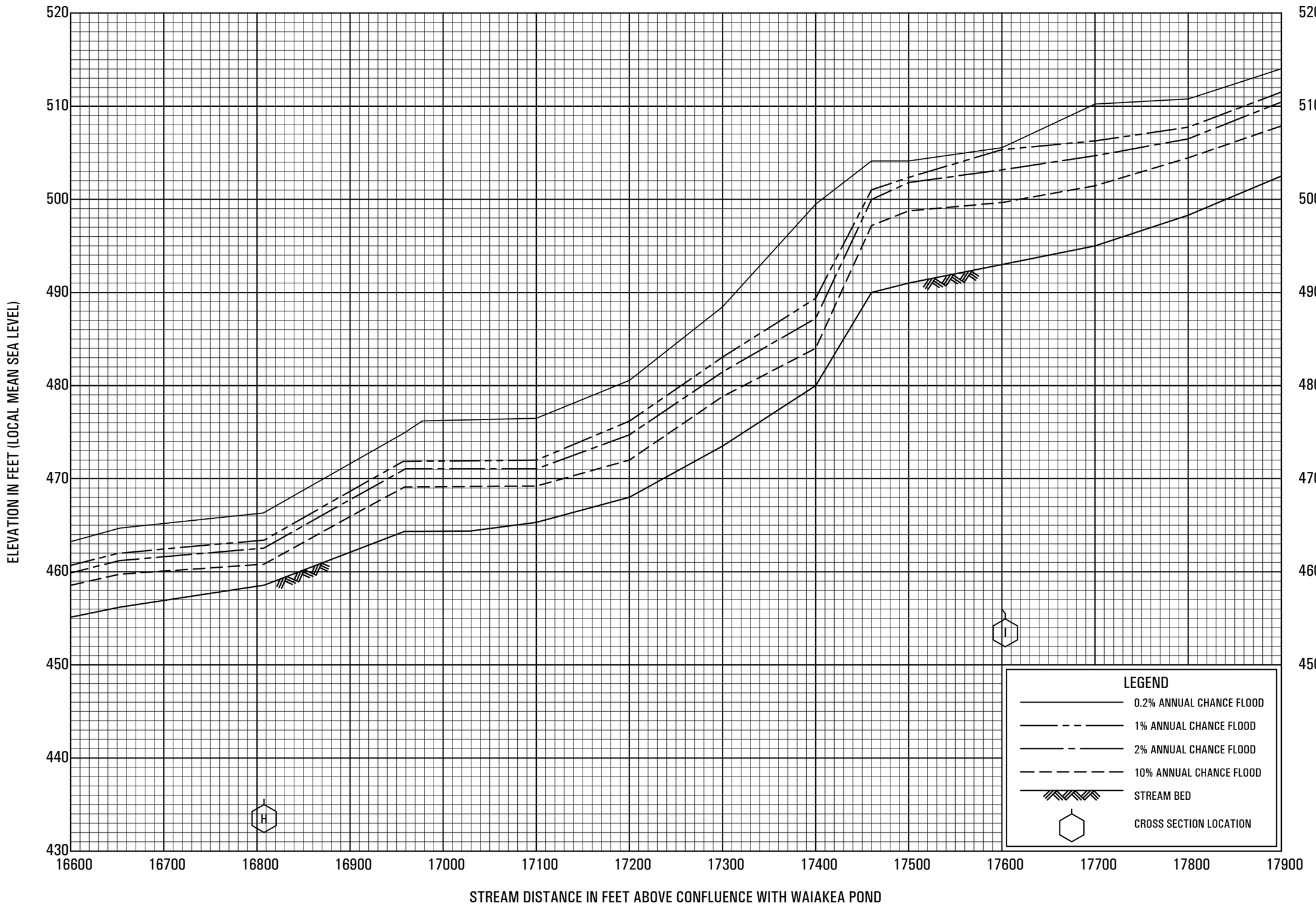

FLOOD PROFILES

WAIAKEA STREAM

FEDERAL EMERGENCY MANAGEMENT AGENCY

HAWAII COUNTY, HI

646P

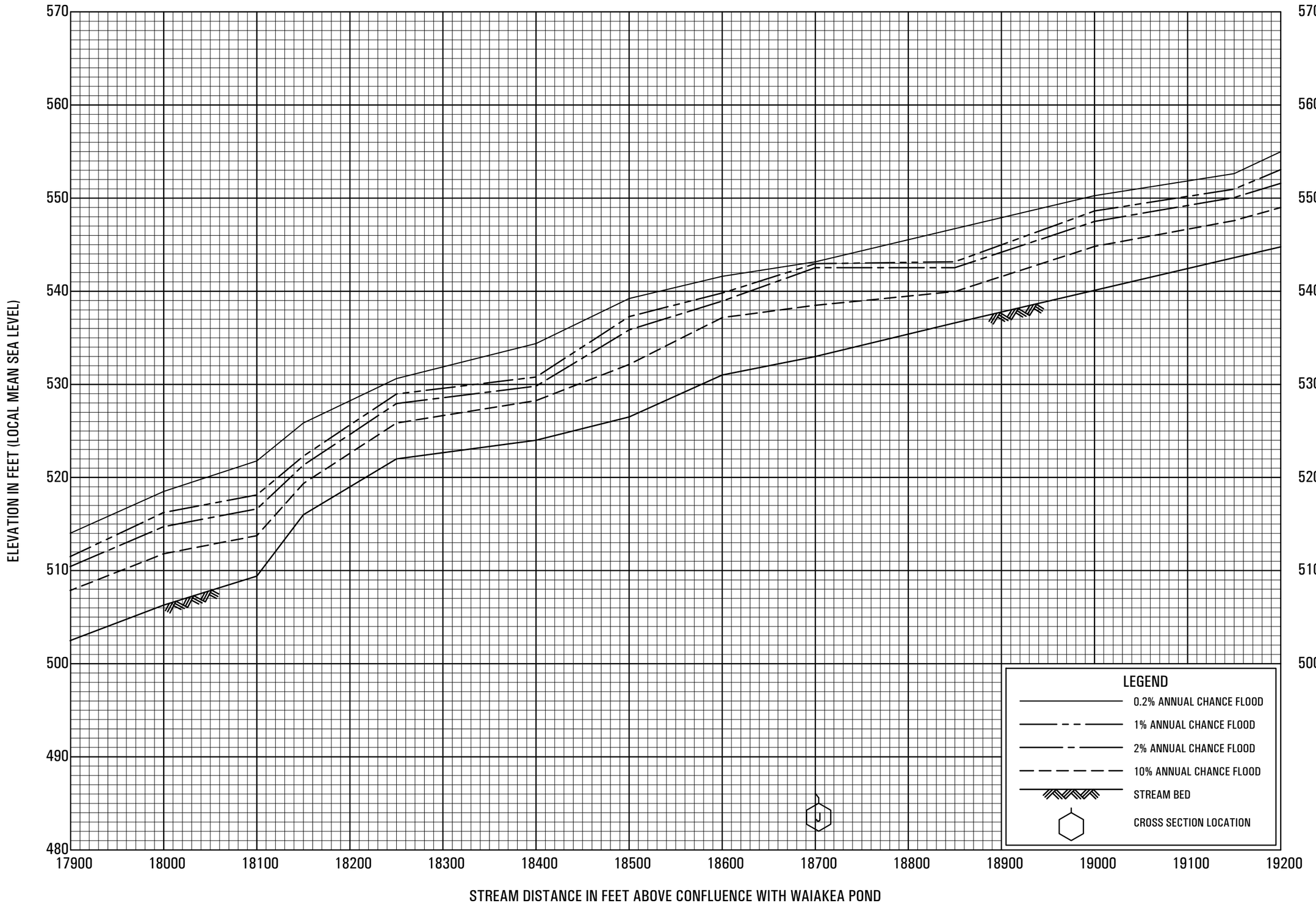

FLOOD PROFILES

WAIAKEA STREAM

FEDERAL EMERGENCY MANAGEMENT AGENCY

HAWAII COUNTY, HI

647P

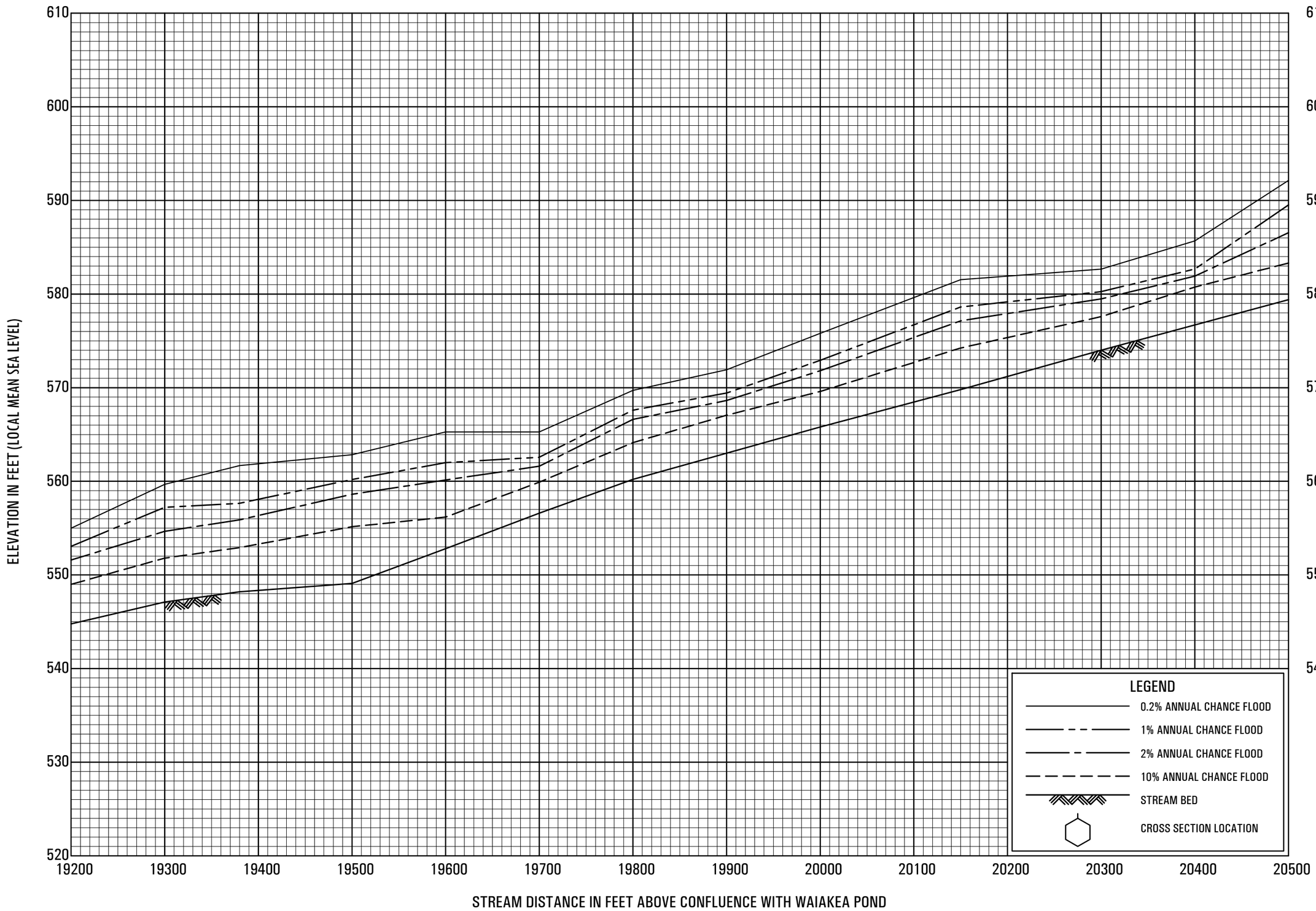

FLOOD PROFILES

WAIAKEA STREAM

FEDERAL EMERGENCY MANAGEMENT AGENCY

HAWAII COUNTY, HI

648P

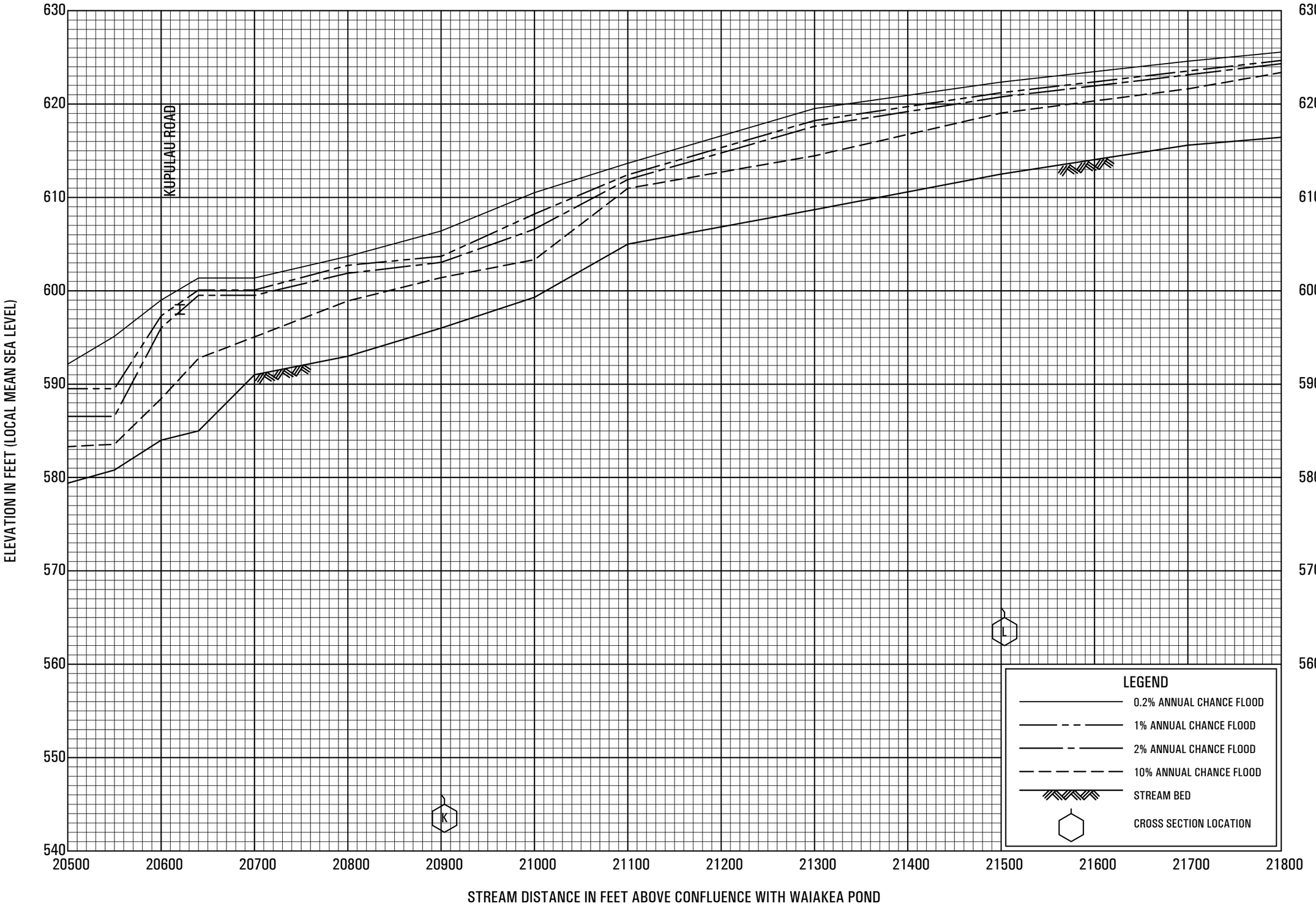

FLOOD PROFILES

WAIAKEA STREAM

FEDERAL EMERGENCY MANAGEMENT AGENCY

HAWAII COUNTY, HI

649P

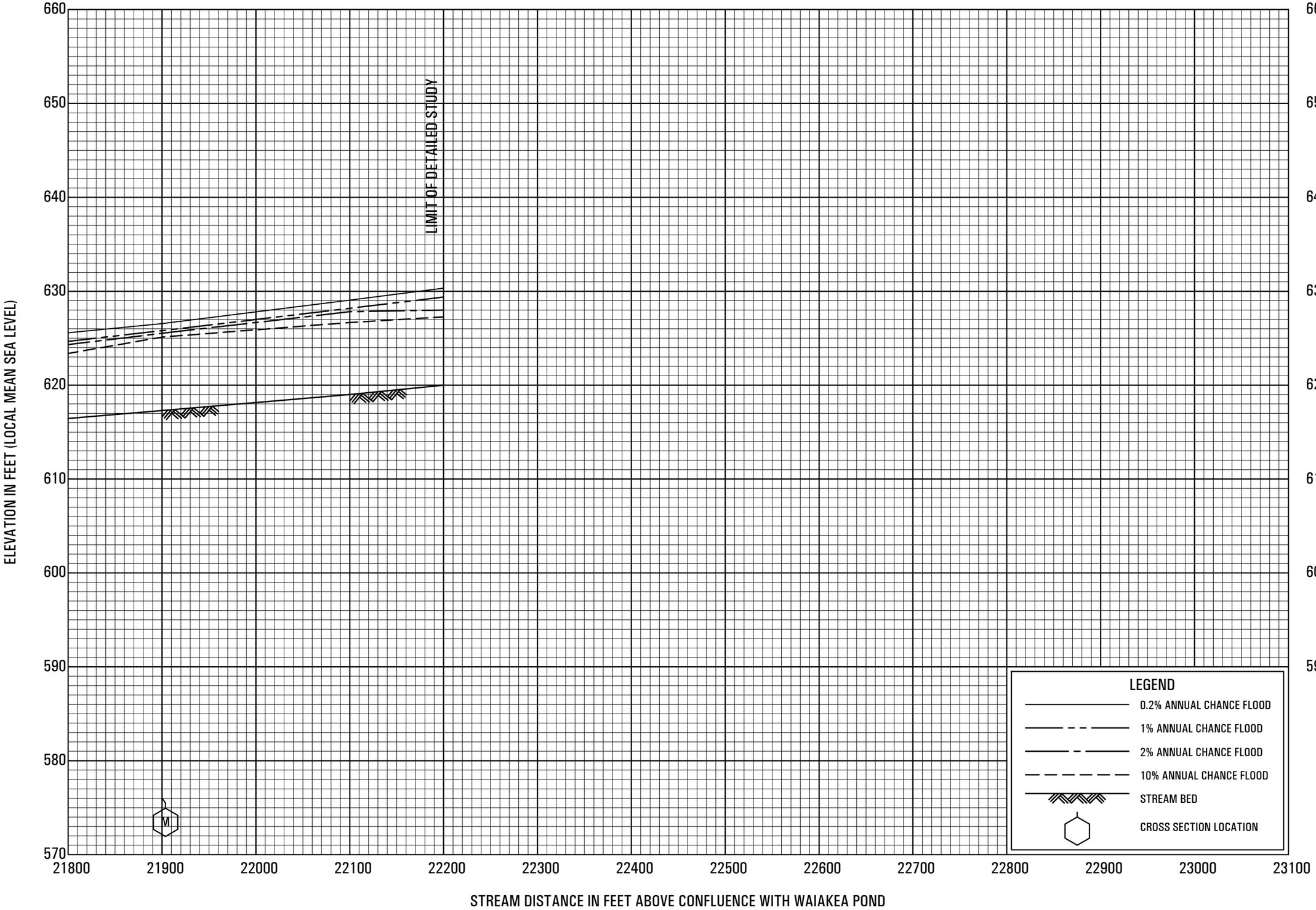

FLOOD PROFILES

WAIAKEA STREAM

FEDERAL EMERGENCY MANAGEMENT AGENCY

HAWAII COUNTY, HI

650P

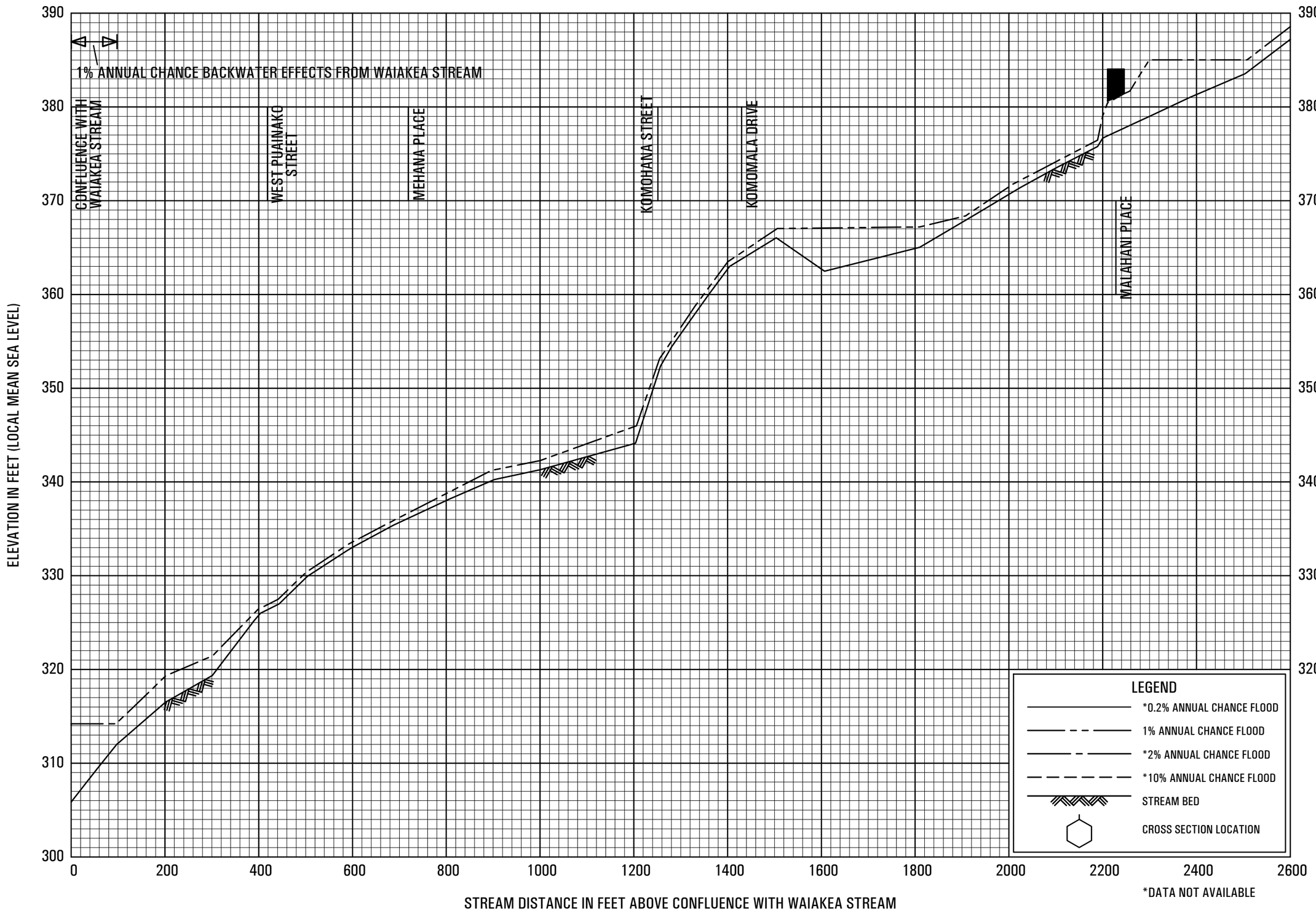

FLOOD PROFILES

WAIAKEA TRIBUTARY NO. 1

FEDERAL EMERGENCY MANAGEMENT AGENCY

HAWAII COUNTY, HI

651P

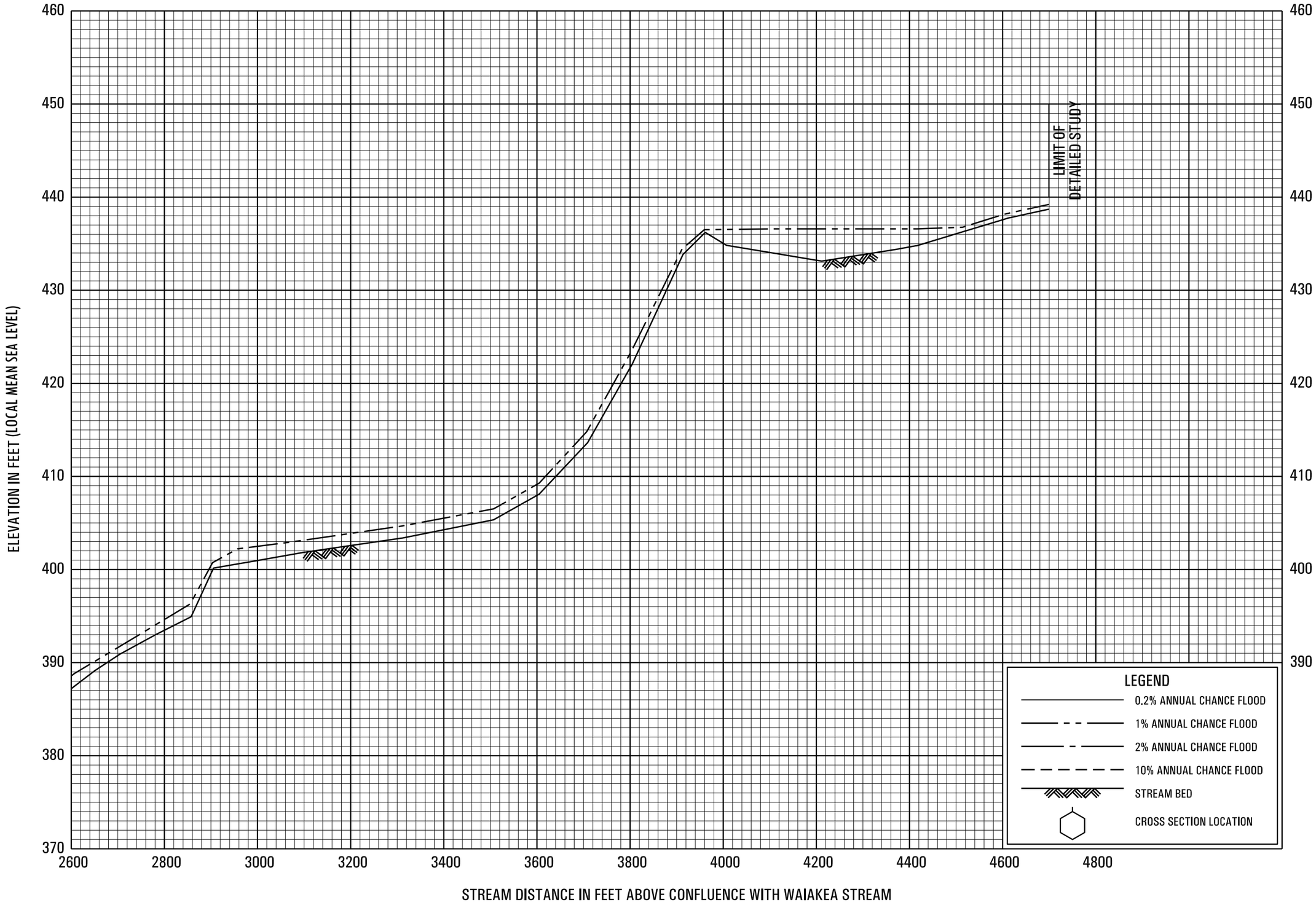

FLOOD PROFILES

WAIAKEA TRIBUTARY NO. 1

FEDERAL EMERGENCY MANAGEMENT AGENCY

HAWAII COUNTY, HI

652P

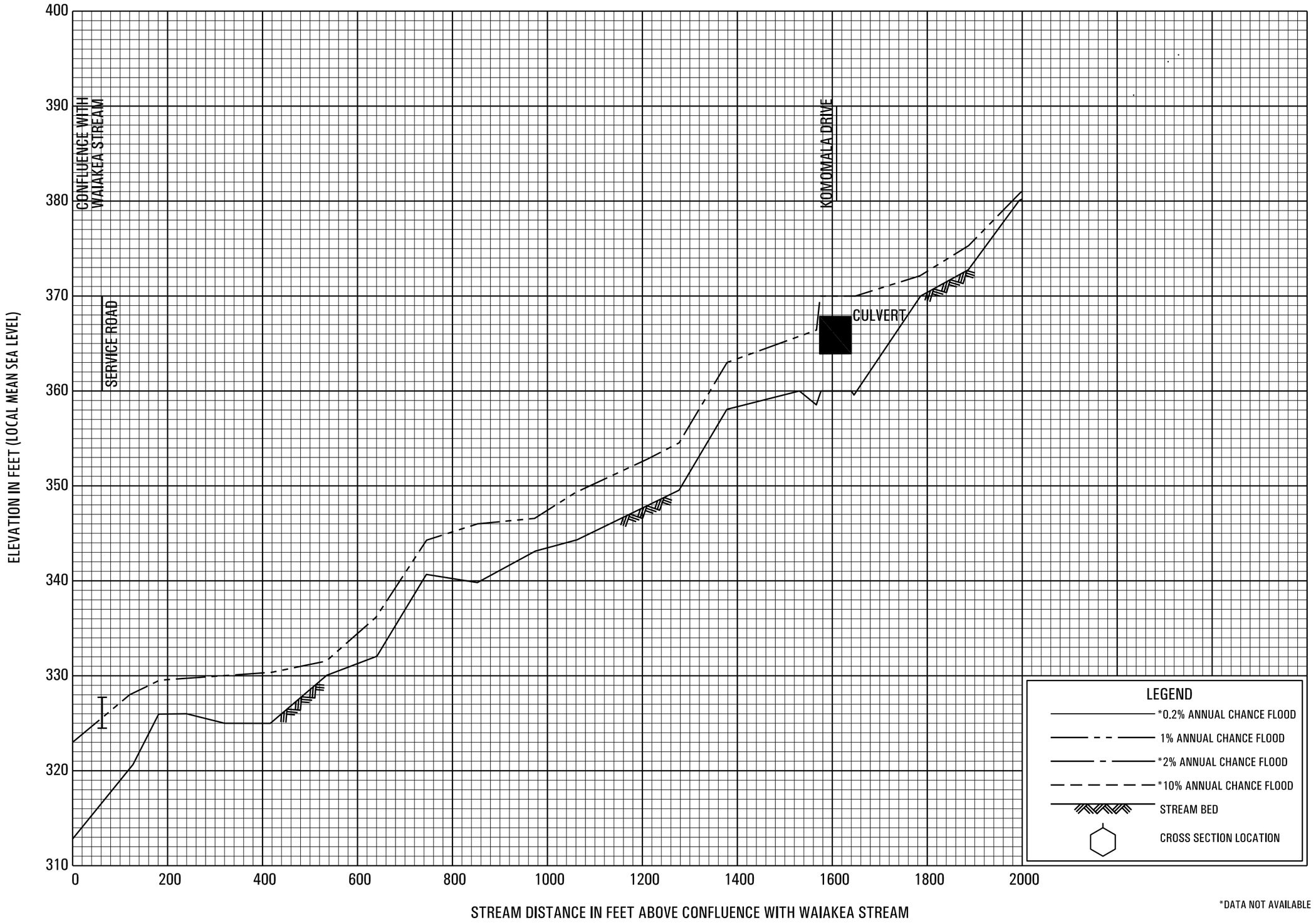

*DATA NOT AVAILABLE

FLOOD PROFILES

WAIAKEA TRIBUTARY NO. 2

FEDERAL EMERGENCY MANAGEMENT AGENCY

HAWAII COUNTY, HI

653P

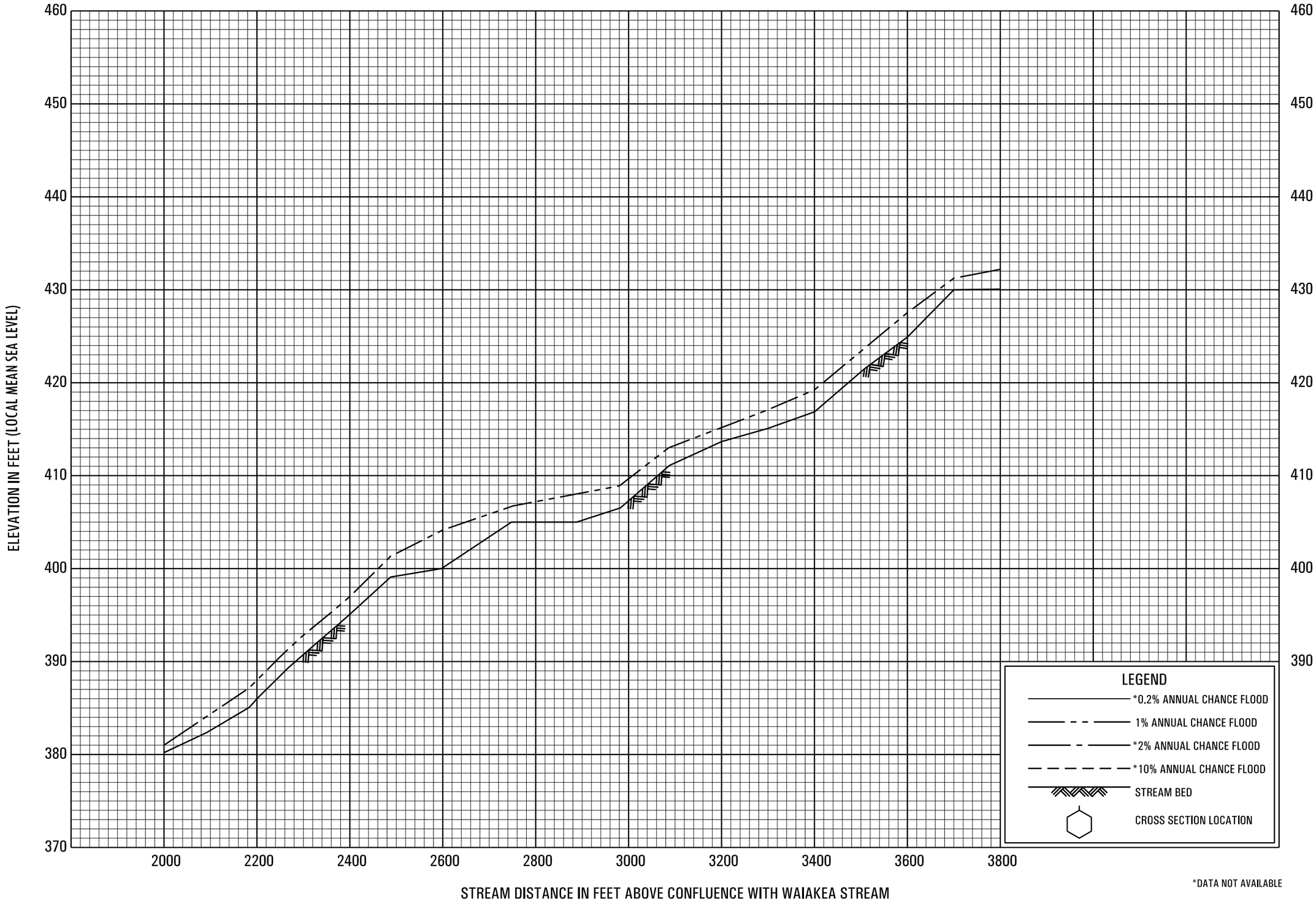

FLOOD PROFILES

WAIAKEA TRIBUTARY NO. 2

FEDERAL EMERGENCY MANAGEMENT AGENCY

HAWAII COUNTY, HI

654P

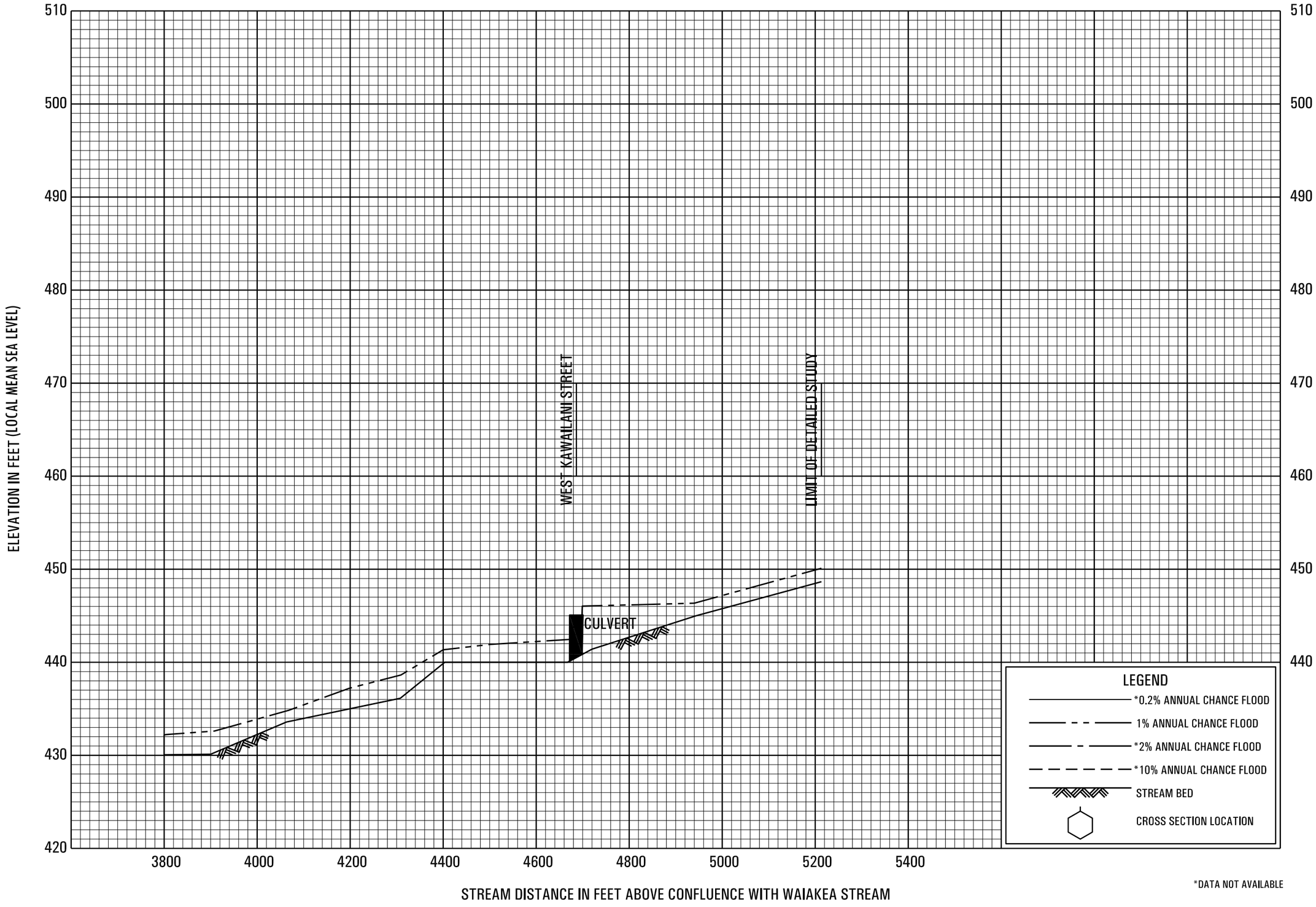

FLOOD PROFILES

WAIAKEA TRIBUTARY NO. 2

FEDERAL EMERGENCY MANAGEMENT AGENCY

HAWAII COUNTY, HI

655P

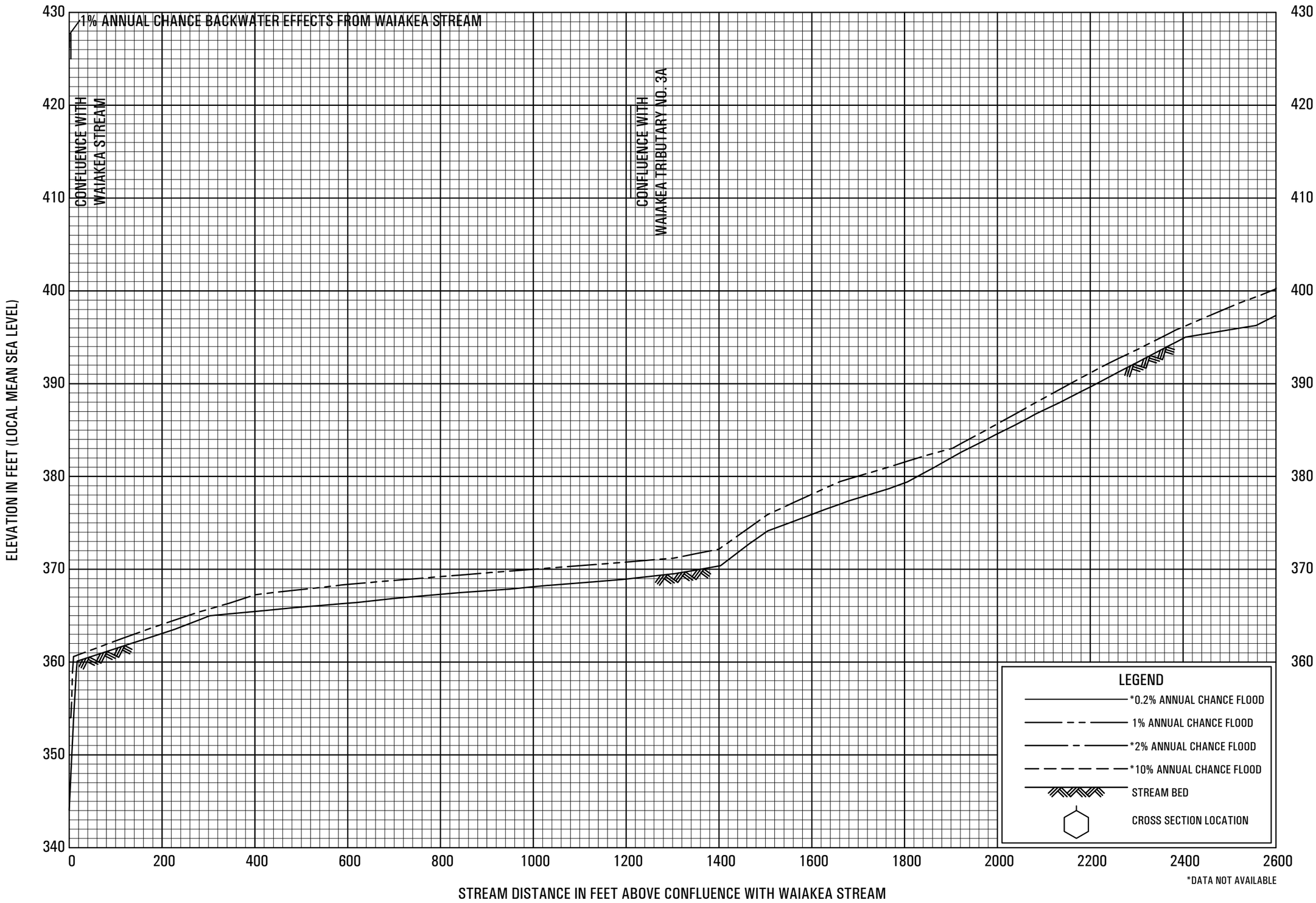

FLOOD PROFILES

WAIAKEA TRIBUTARY NO. 3

FEDERAL EMERGENCY MANAGEMENT AGENCY

HAWAII COUNTY, HI

656P

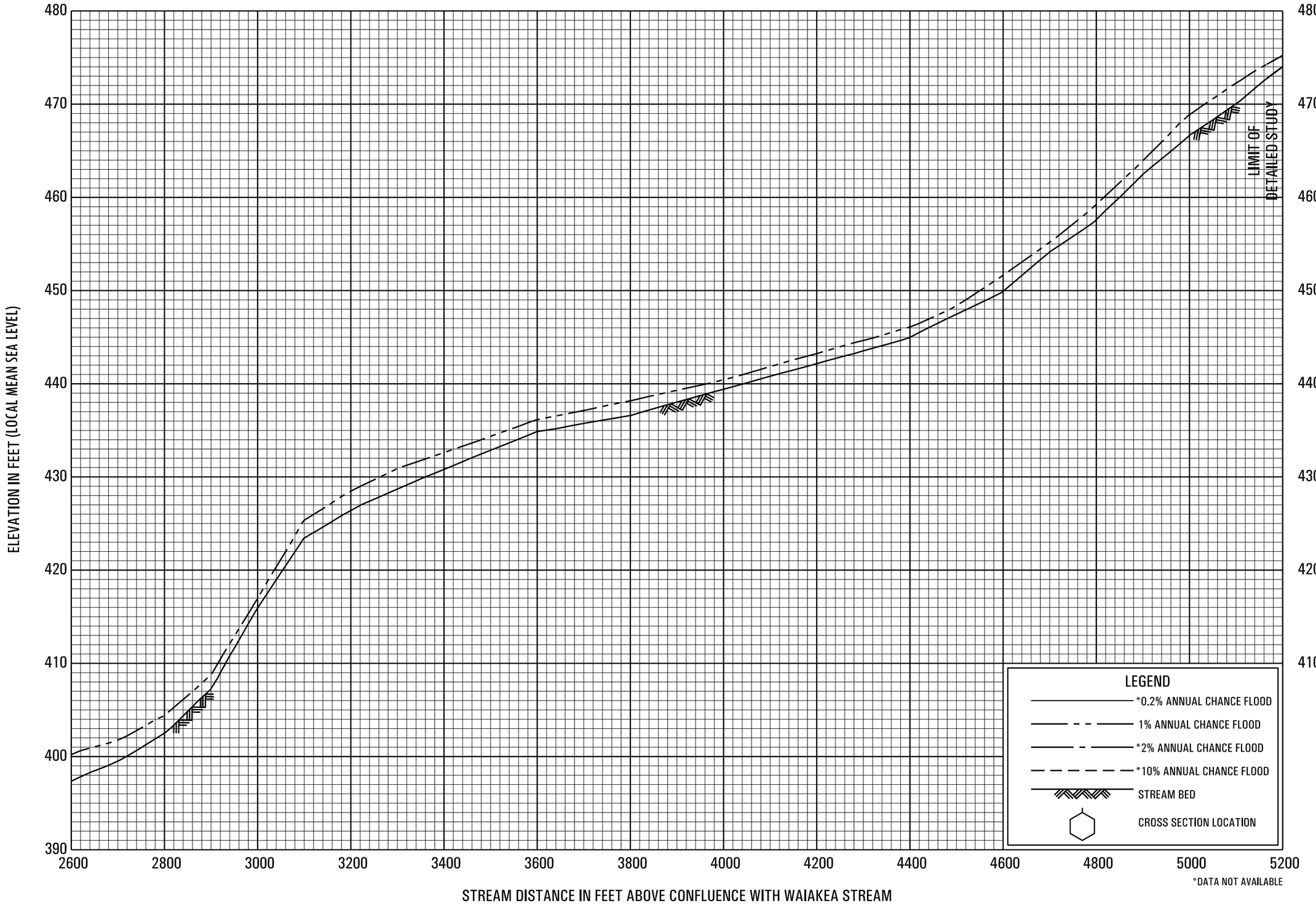

FLOOD PROFILES

WAIAKEA TRIBUTARY NO. 3

FEDERAL EMERGENCY MANAGEMENT AGENCY

HAWAII COUNTY, HI

657P

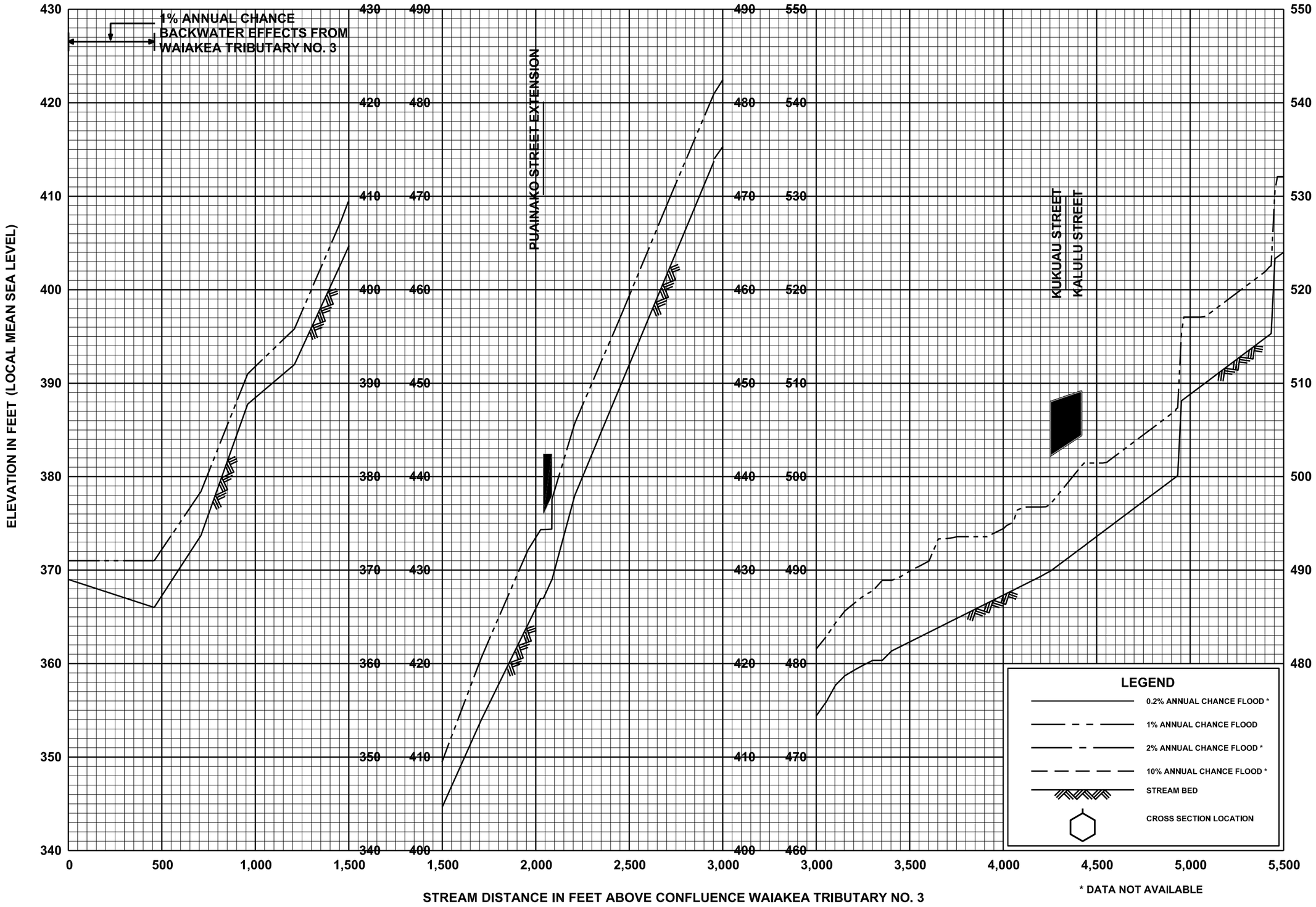

FLOOD PROFILES

WAIAKEA TRIBUTARY NO. 3A

FEDERAL EMERGENCY MANAGEMENT AGENCY

HAWAII COUNTY, HI

658P

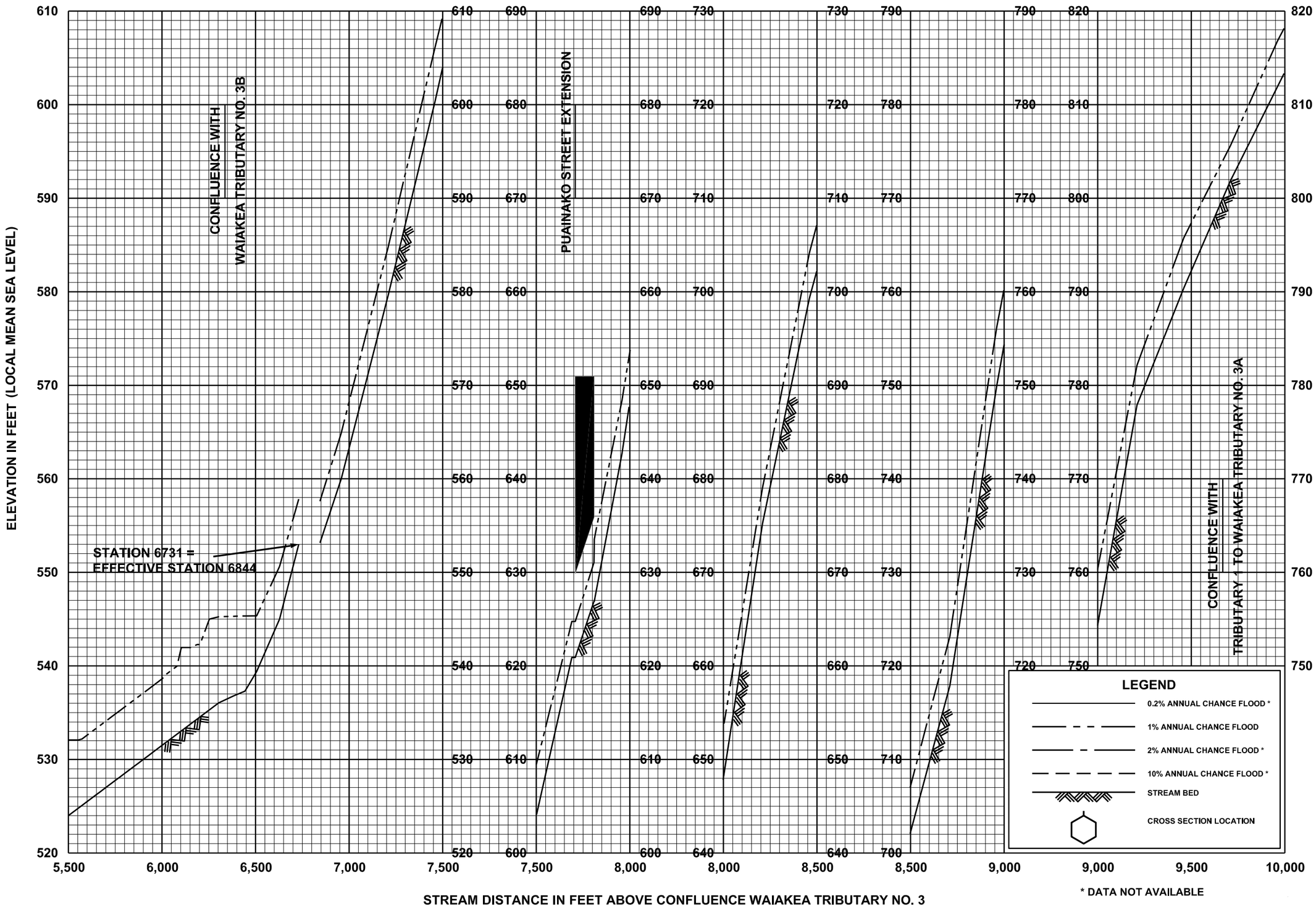

FLOOD PROFILES

WAIAKEA TRIBUTARY NO. 3A

FEDERAL EMERGENCY MANAGEMENT AGENCY

HAWAII COUNTY, HI

659P

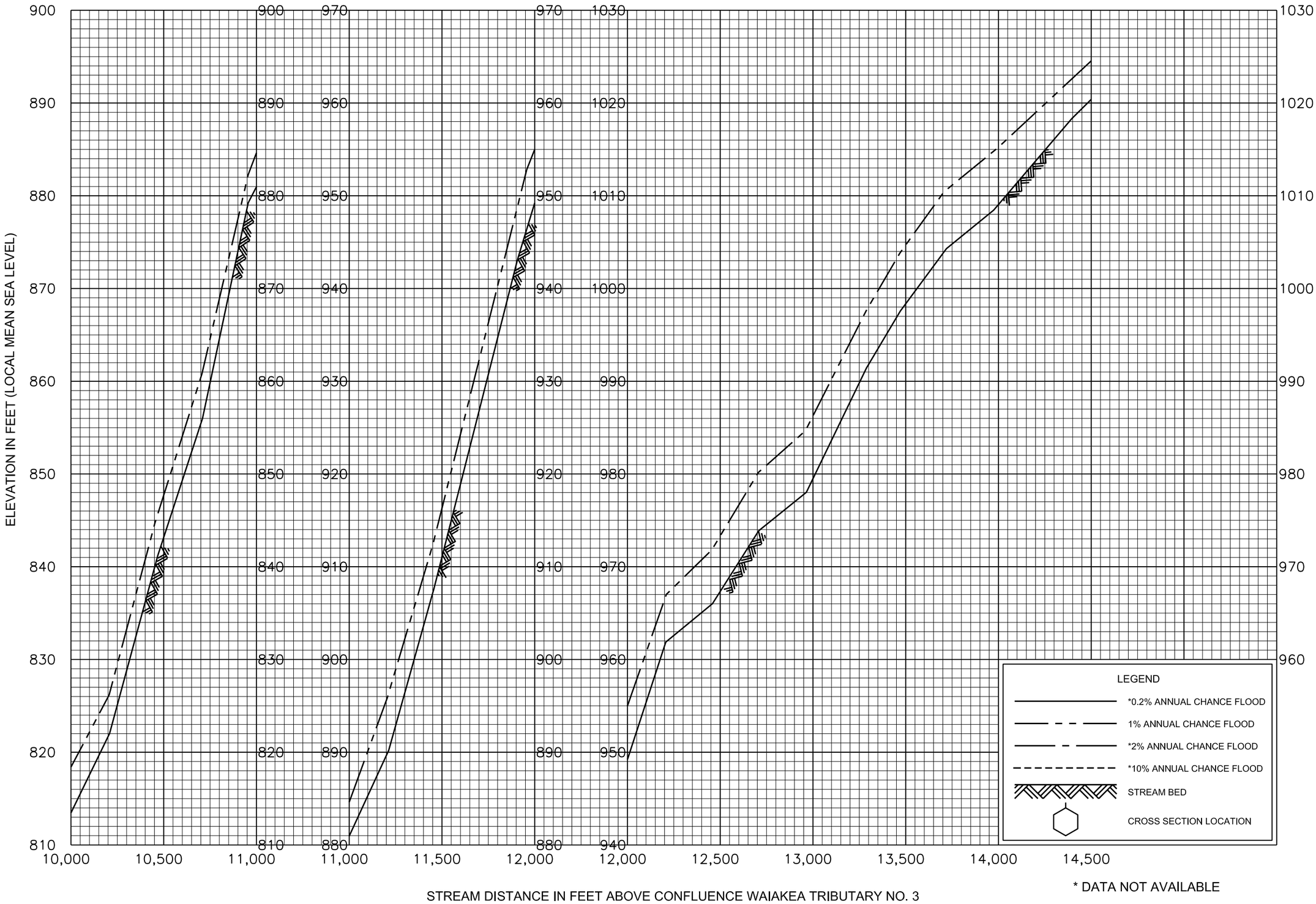

* DATA NOT AVAILABLE

FLOOD PROFILES

WAIAKEA TRIBUTARY NO. 3A

FEDERAL EMERGENCY MANAGEMENT AGENCY

HAWAII COUNTY, HI

660P

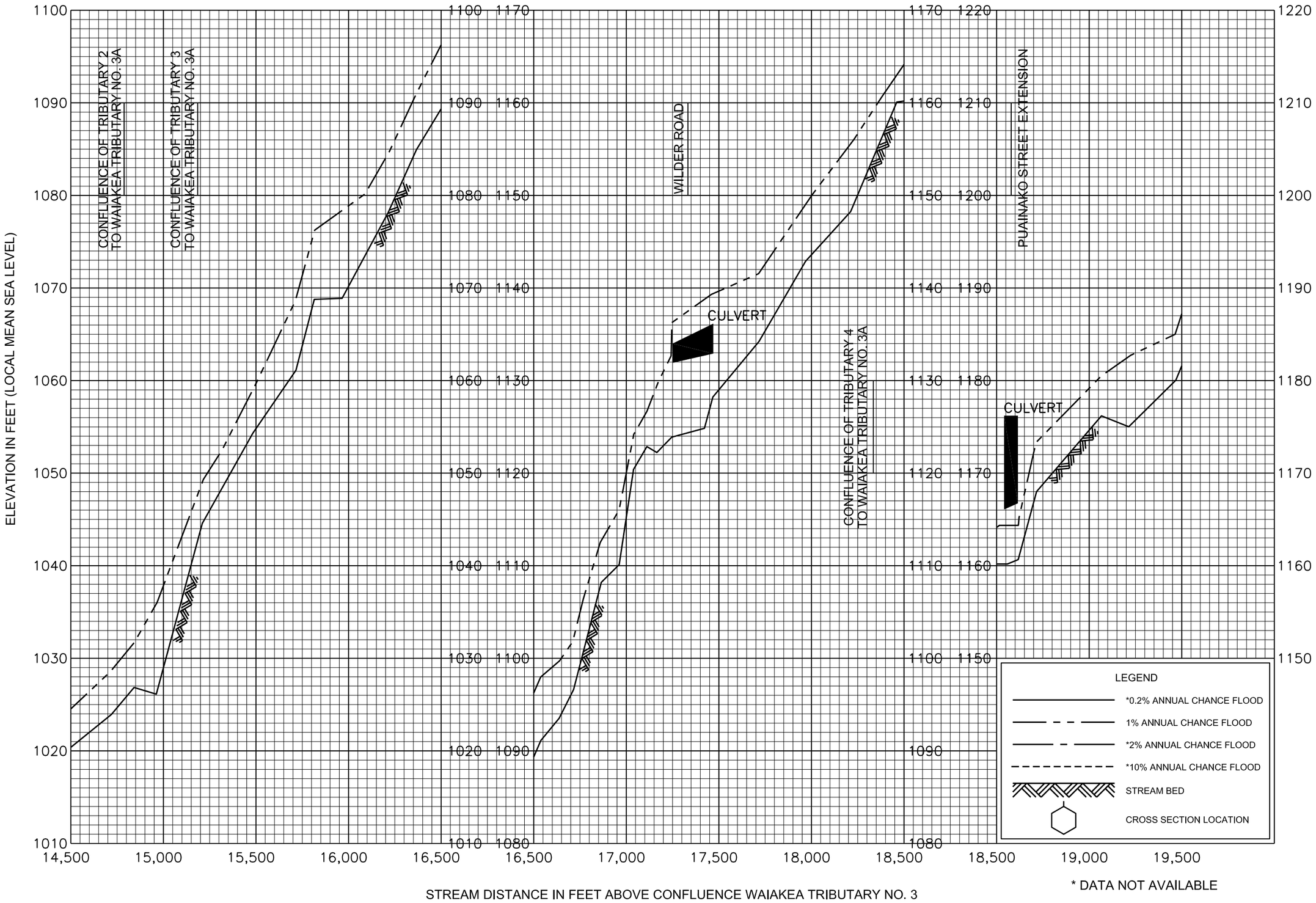

FLOOD PROFILES

WAIAKEA TRIBUTARY NO. 3A

FEDERAL EMERGENCY MANAGEMENT AGENCY

HAWAII COUNTY, HI

661P

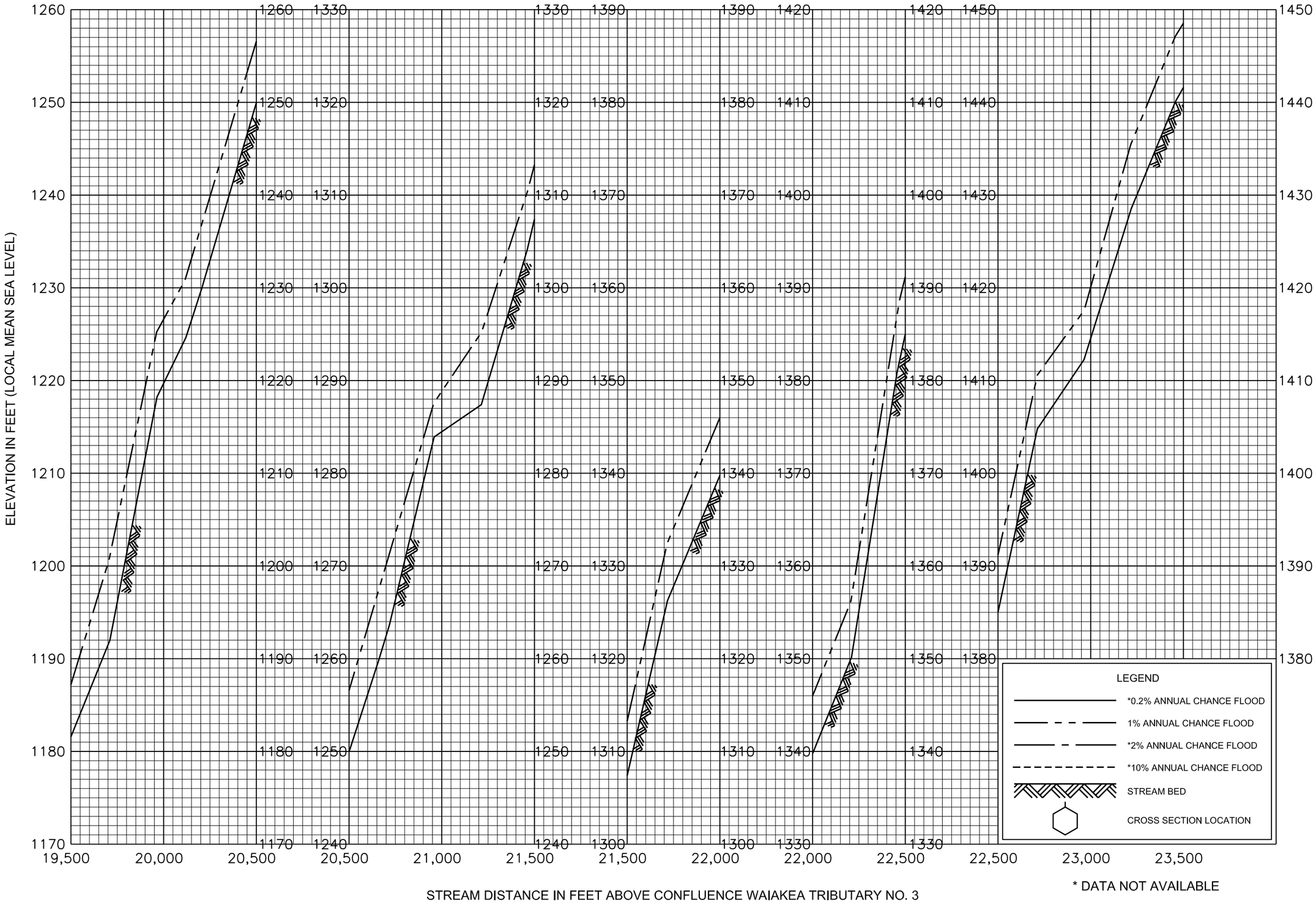

* DATA NOT AVAILABLE

FLOOD PROFILES

WAIAKEA TRIBUTARY NO. 3A

FEDERAL EMERGENCY MANAGEMENT AGENCY

HAWAII COUNTY, HI

662P

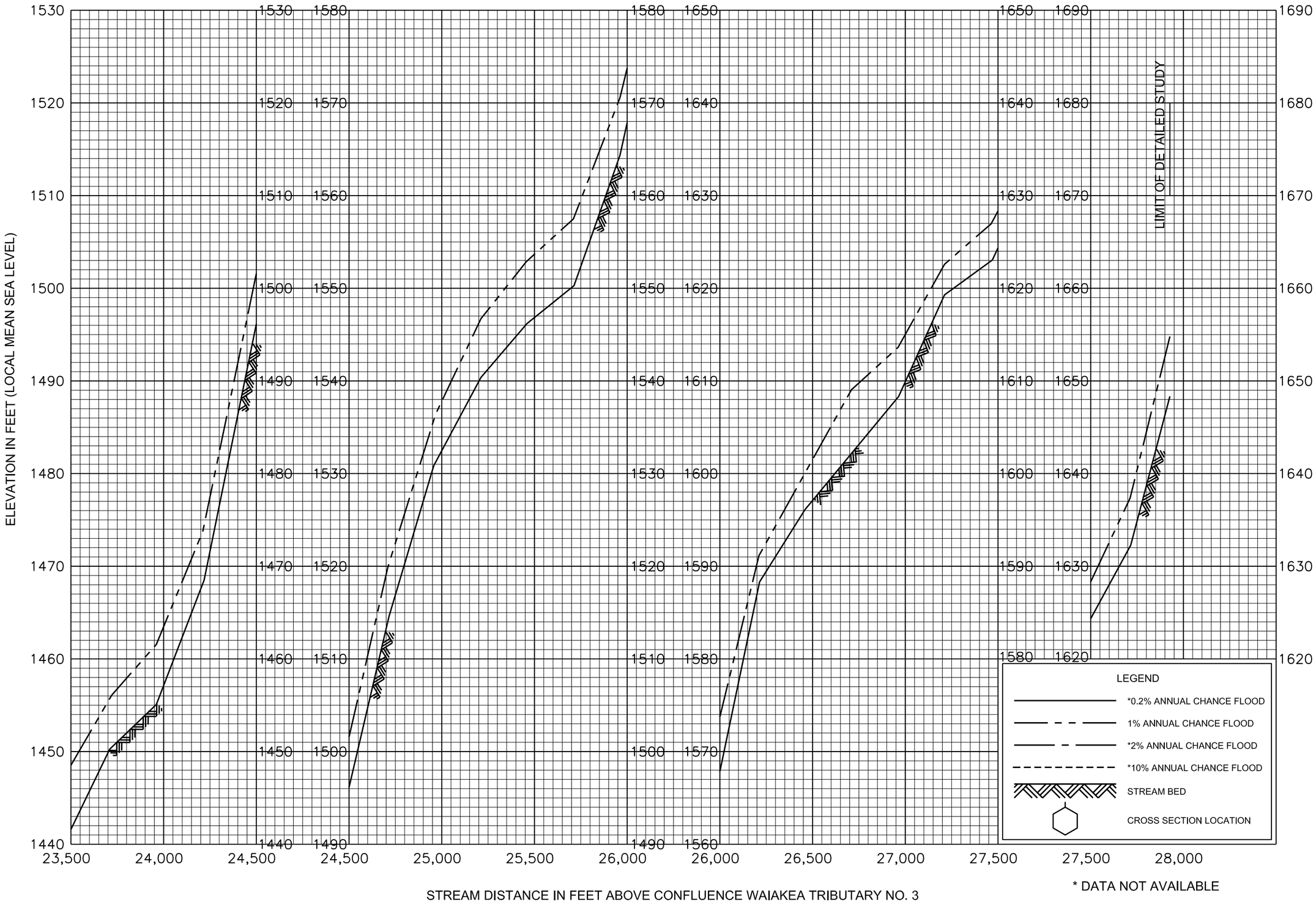

FLOOD PROFILES

WAIAKEA TRIBUTARY NO. 3A

FEDERAL EMERGENCY MANAGEMENT AGENCY

HAWAII COUNTY, HI

663P

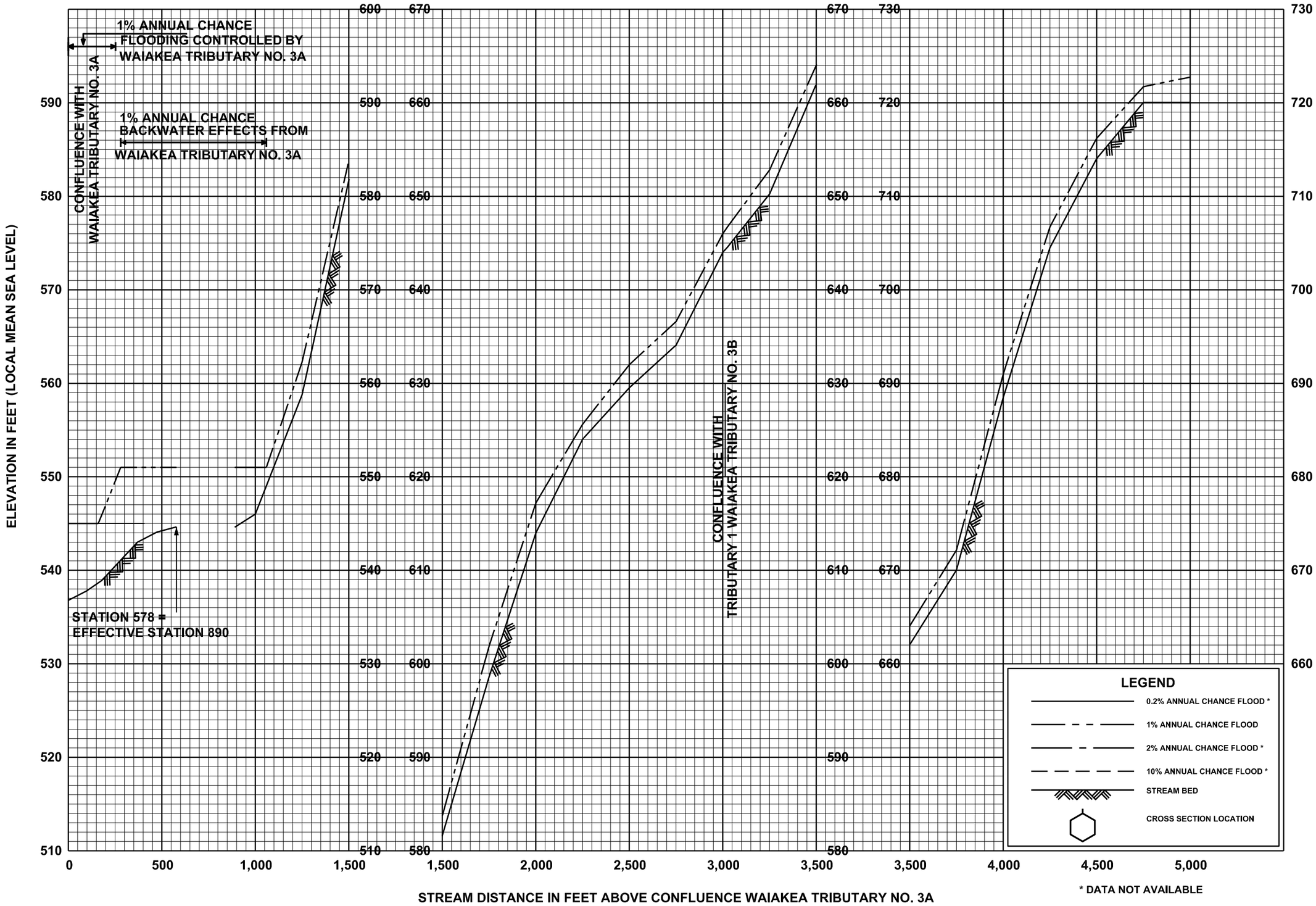

FLOOD PROFILES

WAIAKEA TRIBUTARY NO. 3B

FEDERAL EMERGENCY MANAGEMENT AGENCY

HAWAII COUNTY, HI

664P

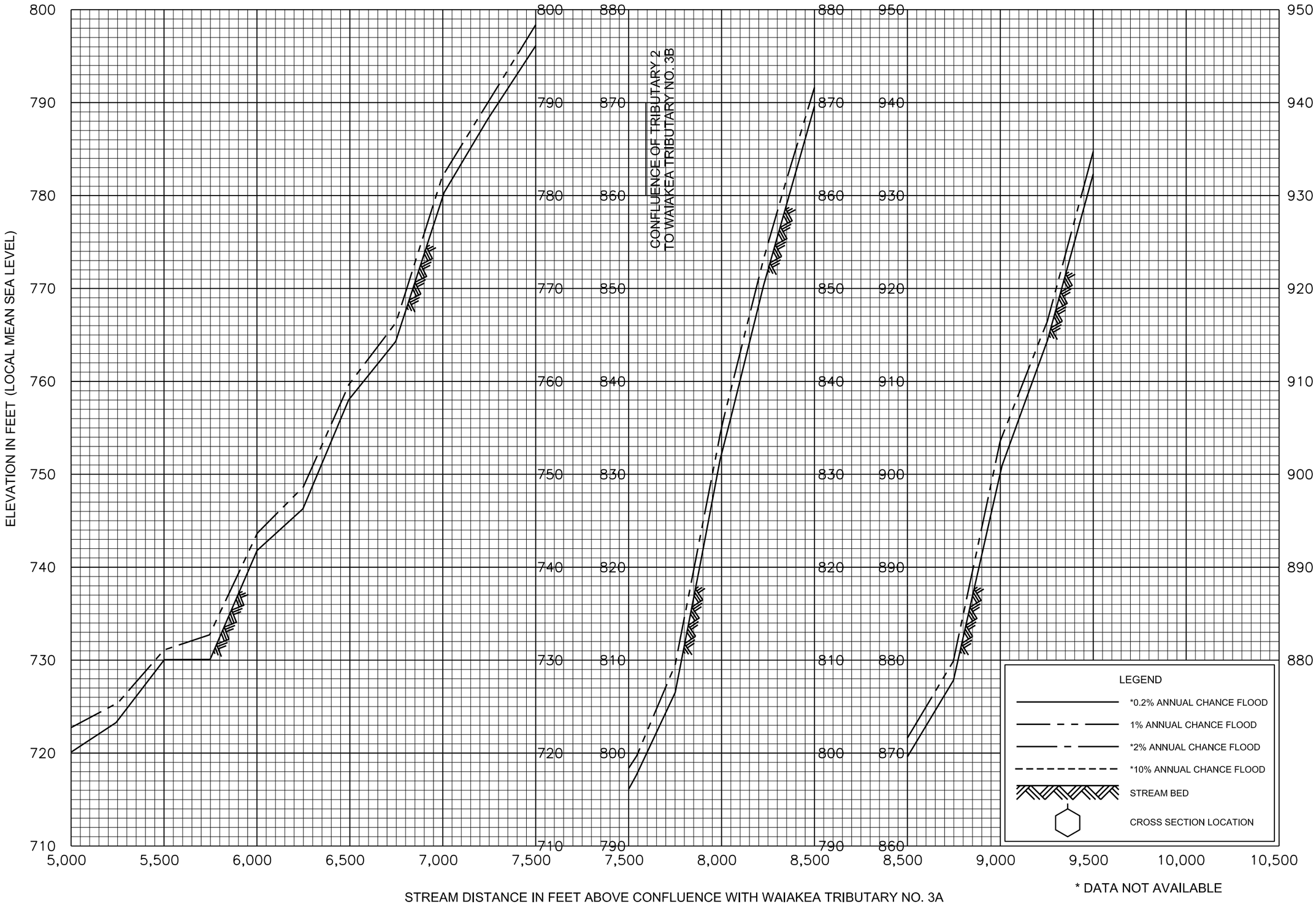

* DATA NOT AVAILABLE

FLOOD PROFILES

WAIAKEA TRIBUTARY NO. 3B

FEDERAL EMERGENCY MANAGEMENT AGENCY

HAWAII COUNTY, HI

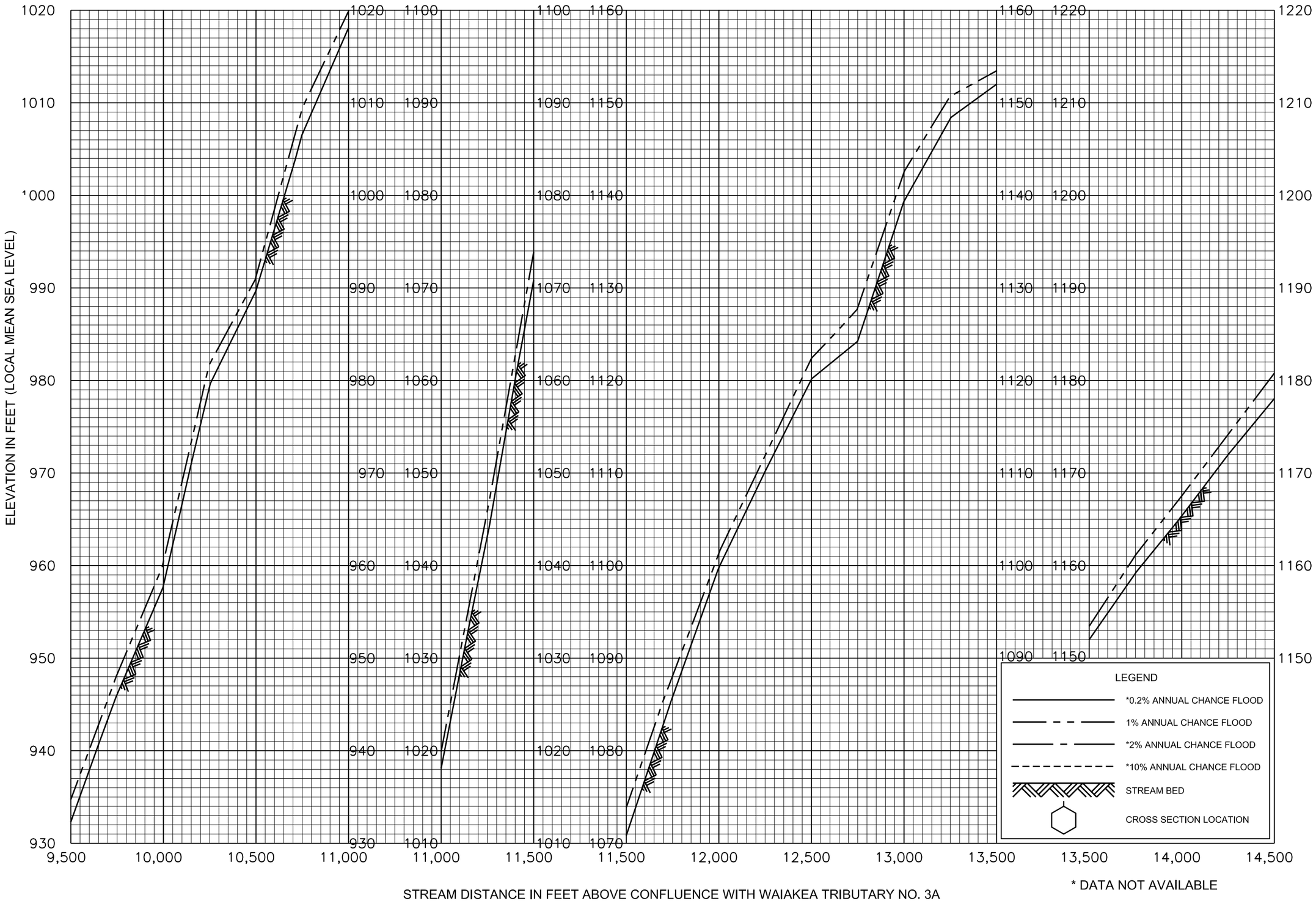

FLOOD PROFILES

WAIAKEA TRIBUTARY NO. 3B

FEDERAL EMERGENCY MANAGEMENT AGENCY

HAWAII COUNTY, HI

666P

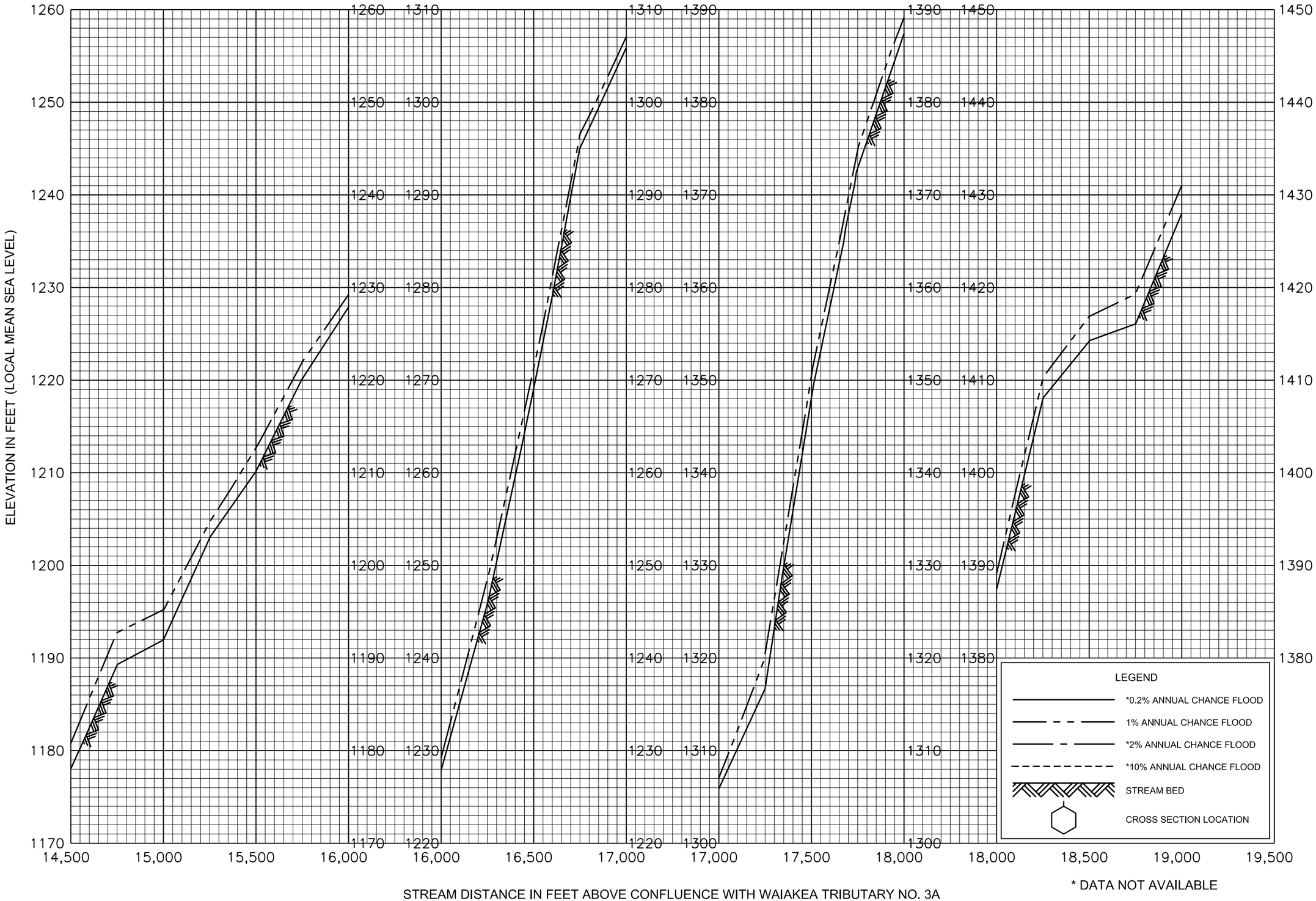

* DATA NOT AVAILABLE

FLOOD PROFILES

WAIAKEA TRIBUTARY NO. 3B

FEDERAL EMERGENCY MANAGEMENT AGENCY

HAWAII COUNTY, HI

667P

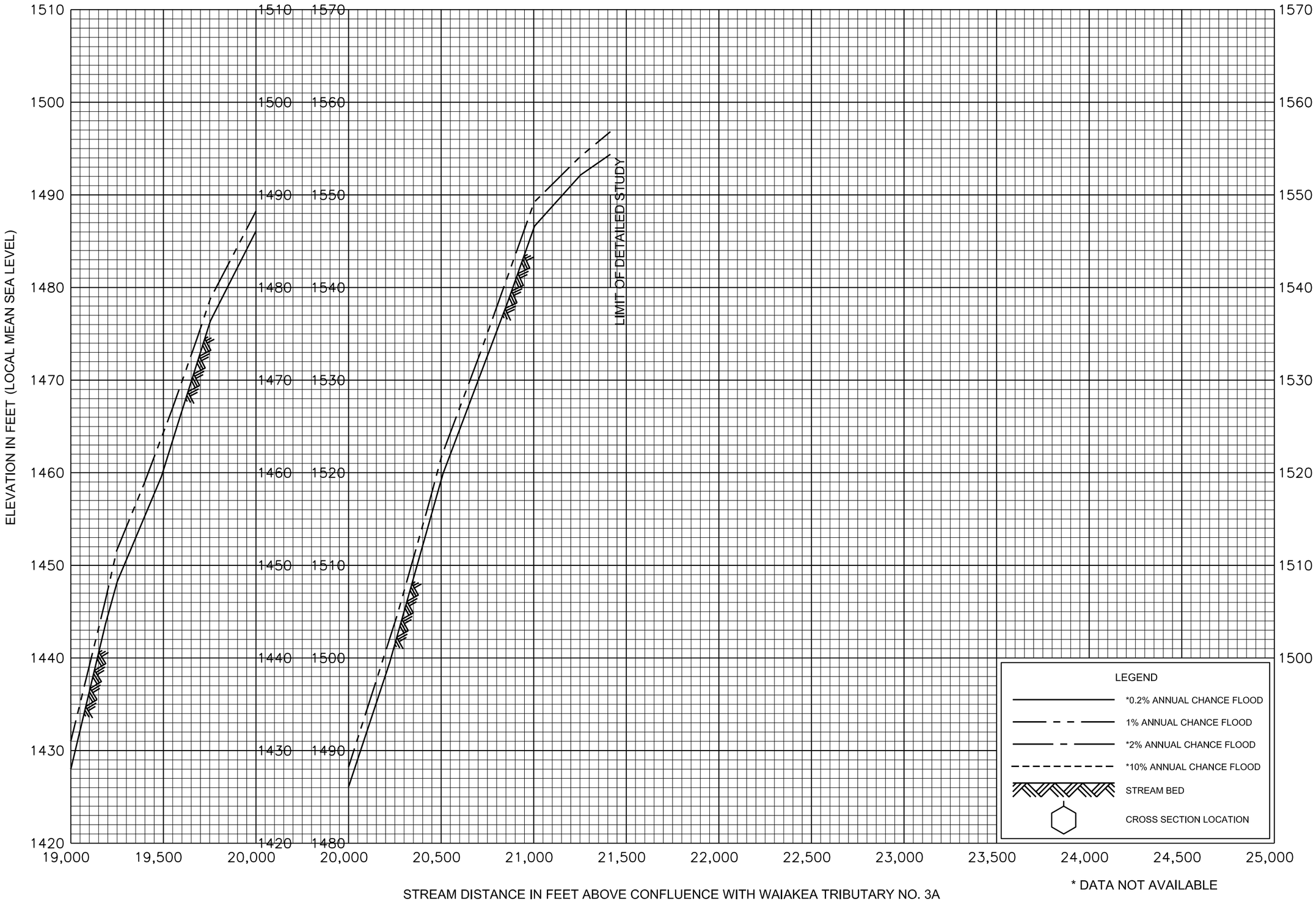

* DATA NOT AVAILABLE

FLOOD PROFILES

WAIAKEA TRIBUTARY NO. 3B

FEDERAL EMERGENCY MANAGEMENT AGENCY

HAWAII COUNTY, HI

668P