FLOOD INSURANCE STUDY

KANE COUNTY, ILLINOIS
AND INCORPORATED AREAS

Volume 4 of 4

COMMUNITY NAME	COMMUNITY NUMBER
ALGONQUIN, VILLAGE OF	170474
AURORA, CITY OF	170320
BARRINGTON HILLS, VILLAGE OF	170058
BARTLETT, VILLAGE OF	170059
BATAVIA, CITY OF	170321
BIG ROCK, VILLAGE OF	171081
* BURLINGTON, VILLAGE OF	171077
CAMPTON HILLS, VILLAGE OF	171396
CARPENTERSVILLE, VILLAGE OF	170322
EAST DUNDEE, VILLAGE OF	170323
ELBURN, VILLAGE OF	171026
ELGIN, CITY OF	170087
GENEVA, CITY OF	170325
GILBERTS, VILLAGE OF	170326
HAMPSHIRE, VILLAGE OF	170327
* HOFFMAN ESTATES, VILLAGE OF	170107
HUNTLEY, VILLAGE OF	170480
KANE COUNTY (UNINCORPORATED AREAS)	170896
* KANEVILLE, VILLAGE OF	171388
LILY LAKE, VILLAGE OF	171023
MAPLE PARK, VILLAGE OF	171018
MONTGOMERY, VILLAGE OF	170328
NORTH AURORA, VILLAGE OF	170329
PINGREE GROVE, VILLAGE OF	171078
SLEEPY HOLLOW, VILLAGE OF	170331
SOUTH ELGIN, VILLAGE OF	170332
ST. CHARLES, CITY OF	170330
SUGAR GROVE, VILLAGE OF	170333
VIRGIL, VILLAGE OF	171024
WAYNE, VILLAGE OF	170865
WEST DUNDEE, VILLAGE OF	170335

* NO SPECIAL FLOOD HAZARD AREAS IDENTIFIED IN KANE COUNTY

Kane County

PRELIMINARY: October 8, 2015

REVISED: TO BE DETERMINED

Federal Emergency Management Agency

FLOOD INSURANCE STUDY NUMBER

17089CV004F

NOTICE TO
FLOOD INSURANCE STUDY USERS

Communities participating in the National Flood Insurance Program have established repositories of flood hazard data for floodplain management and flood insurance purposes. This Flood Insurance Study (FIS) may not contain all data available within the Community Map Repository. It is advisable to contact the Community Map Repository for any additional data.

The Federal Emergency Management Agency (FEMA) may revise and republish part or all of this FIS report at any time. In addition, FEMA may revise part of this FIS by the Letter of Map Revision process, which does not involve republication or redistribution of the FIS. It is, therefore, the responsibility of the user to consult with community officials and to check the Community Map Repository to obtain the most current FIS components.

Initial Countywide Effective Date:	December 20, 2002
Revised Countywide Effective Dates:	November 16, 2006 August 3, 2009 July 17, 2012 June 2, 2015 To Be Determined

TABLE OF CONTENTS - VOLUME 1 - (To Be Determined)

		Page
1.0	**INTRODUCTION**	1
1.1	Purpose of Study	1
1.2	Authority and Acknowledgments	2
1.3	Coordination	9
2.0	**AREA STUDIED**	12
2.1	Scope of Study	12
2.2	Community Description	32
2.3	Principal Flood Problems	33
2.4	Flood Protection Measures	35
3.0	**ENGINEERING METHODS**	36
3.1	Hydrologic Analyses	37
3.2	Hydraulic Analyses	64
3.3	Vertical Datum	73
4.0	**FLOODPLAIN MANAGEMENT APPLICATIONS**	78
4.1	Floodplain Boundaries	78
4.2	Floodways	80
5.0	**INSURANCE APPLICATIONS**	151
6.0	**FLOOD INSURANCE RATE MAP**	152
7.0	**OTHER STUDIES**	152
8.0	**LOCATION OF DATA**	152
9.0	**BIBLIOGRAPHY AND REFERENCES**	156

TABLE OF CONTENTS - VOLUME 1 - continued

FIGURES

		Page
Figure 1.	Vertical Datum Conversion	75
Figure 2.	Floodway Schematic	81

TABLES

Table 1.	Multi-County Communities	1-2
Table 2.	CCO Meeting Dates for Pre-Countywide FISs	10
Table 3a-d.	Stream Name Changes	12-15
Table 4.	Limits of Revised or New Zone AE Study	16-17
Table 5.	Limits of Zone AE Study	17-24
Table 6a-d.	Incorporated Letters of Map Change	26-31
Table 7.	Historical Flood Data	34
Table 8.	Summary of Discharges	45-63
Table 9.	Summary of Stillwater Elevations	64
Table 10.	Roughness Coefficients (Manning's "n" Values)	70-73
Table 11a-b.	Vertical Datum Conversions	76-77
Table 12.	Floodway Data	84-150
Table 13.	Community Map History	151-155

TABLE OF CONTENTS - VOLUME 2 - (To Be Determined)

EXHIBITS

Exhibit 1 – Flood Profiles	Panel
7th Avenue Creek	01P-02P
7th Avenue Creek Tributary	03P
Anderson Road Run	04P
Anderson Road Run North Branch	05P
Aurora Chain of Lakes	06P-07P
Aurora Chain of Lakes Cherry Hills Diversion	08P
Big Rock Creek	09P-11P
Blackberry Creek	12P-16P
Bowes Creek	17P-21P
Bowes Creek South	22P
Brewster Creek	23P
Burlington Creek	24P-28P
Burlington Creek Tributary A	29P-31P
Burlington Creek West Branch	32P-35P
Carpenter Creek	36P
Duffin Drain	37P
Eakin Creek	38P-41P
Eakin Creek South	42P-43P
Eakin Creek Tributary B	44P-45P
Eakin Creek Tributary D	46P
East Branch Big Rock Creek	47P-49P
East Branch Big Rock Creek Tributary 2	50P
East Run	51P-52P
East Run North Branch	53P
East Run North Loop	54P
Elburn Run	55P-57P
Ferson Creek	58P-67P
Fitchie Creek	68P-72P
Four Winds Way Creek	73P-74P

TABLE OF CONTENTS - VOLUME 3 - (To Be Determined)

EXHIBITS

Exhibit 1 – Flood Profiles - continued	Panel
Fox River	75P-93P
Fox River East Channel	94P
Fox River Tributary	95P
Fox River Tributary (East Branch)	96P
Geneva Creek	97P-98P
Hampshire Creek	99P-105P
Hampshire Creek South	106P-108P
Hampshire Creek Tributary A	109P-111P
Hampshire Creek Tributary AA	112P
Hampshire Creek Tributary AB	113P
Hampshire Creek Tributary AC	114P
Hampshire Creek Tributary AD	115P
Hampshire Creek Tributary AE	116P
Hampshire Creek Tributary B	117P-119P
Hampshire Creek Tributary No. 1	120P
Hampshire Creek Tributary No. 2	121P-123P
Hampshire Creek Tributary No. 3	124P
Hampshire Creek Tributary No. 4	125P-127P
Indian Creek	128P-130P
Indian Creek Prairie Path Run	131P
Jelkes Creek	132P-135P
Jericho Lake Diversion	136P
Lake Run	137P-140P
Lake Run Main Street Branch	141P
Lake Run Nelson Lake Branch	142P
Lake Run North of I-88 Overflow	143P
Lake Run North of I-88 Overflow East Branch	144P
Lake Run South I-88 Diversion	145P
Lord's Park Tributary	146P
Mahoney Creek	147P-150P
Malgren Drain	151P-152P
McKee Road Tributary	153P-155P

TABLE OF CONTENTS - VOLUME 4 - (To Be Determined)

EXHIBITS

Exhibit 1 – Flood Profiles - continued	Panel
Mill Creek	156P-164P
Mill Creek Tributary No. 2	165P
North Arm Brewster Creek	166P
Norton Creek	167P-170P
Norton Creek Tributary	171P
Otter Creek	172P-176P
Otter Creek West	177P-179P
Pingree Creek	180P-182P
Poplar Creek	183P
Prestbury Branch	184P
Route 38 Branch	185P
Sandy Creek	186P-189P
Seavey Road Run	190P-191P
Seavey Road Run Green Road Branch	192P
Seavey Road Run Main Street Branch	193P
Selmarten Creek	194P
Sleepy Creek	195P-197P
South Tributary	198P
State Street Creek	199P-200P
State Street Creek Tributary	201P
Stony Creek	202P-206P
Sugar Grove Branch	207P-210P
Sugar Grove Branch East	211P
Sugar Grove Branch North	212P
Tollway Tributary	213P
Tyler Creek	214P-219P
Tyler Creek Unnamed Tributary	220P-221P
Union Ditch No. 2	222P
Waubonsee Creek	223P
Welch Creek	224P-231P
West Branch Big Rock Creek	232P-233P

Exhibit 2 – Flood Insurance Rate Map Index and Flood Insurance Rate Map

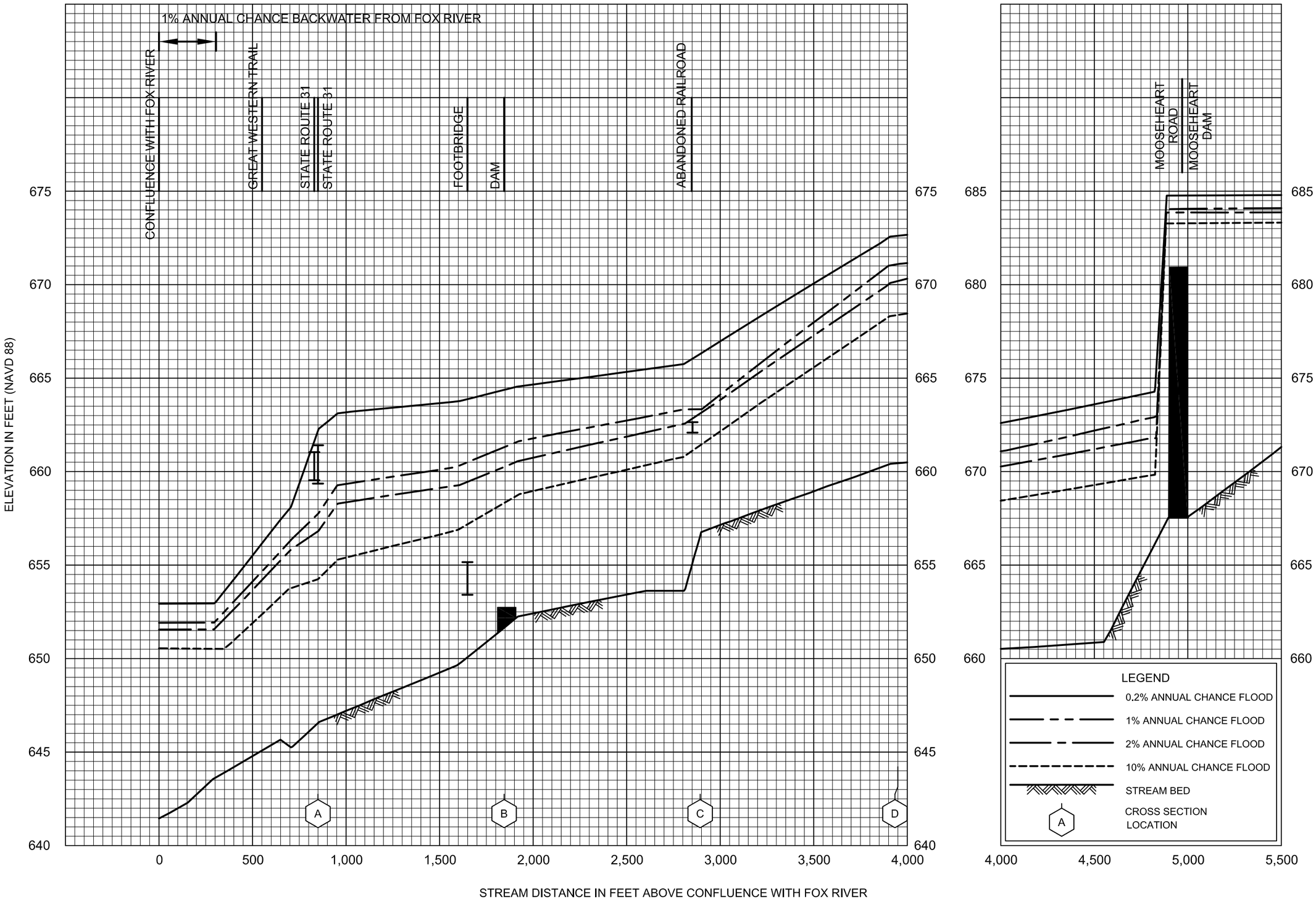

FLOOD PROFILES

MILL CREEK

FEDERAL EMERGENCY MANAGEMENT AGENCY

KANE COUNTY, IL

AND INCORPORATED AREAS

156P

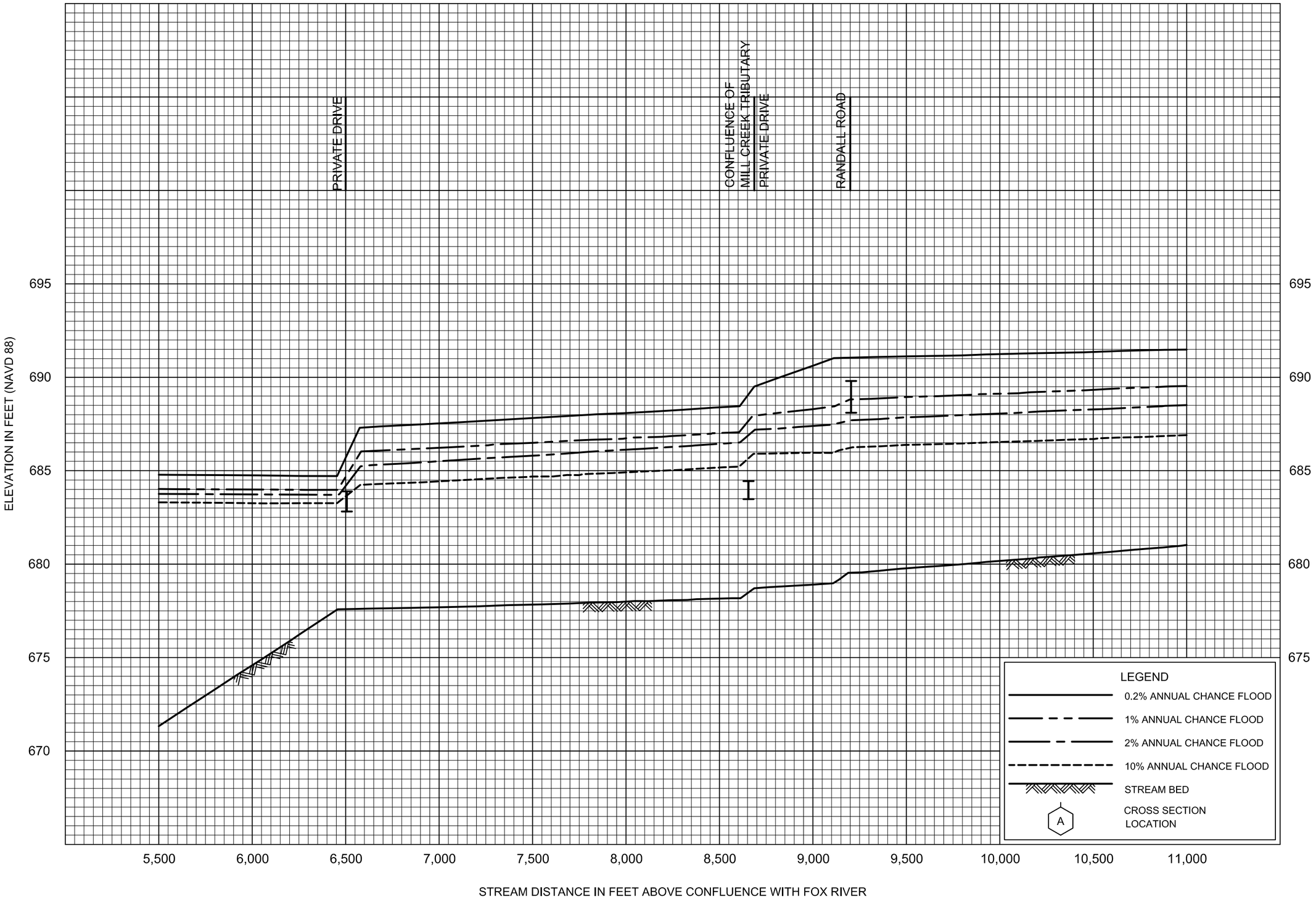

FLOOD PROFILES

MILL CREEK

FEDERAL EMERGENCY MANAGEMENT AGENCY

KANE COUNTY, IL

AND INCORPORATED AREAS

157P

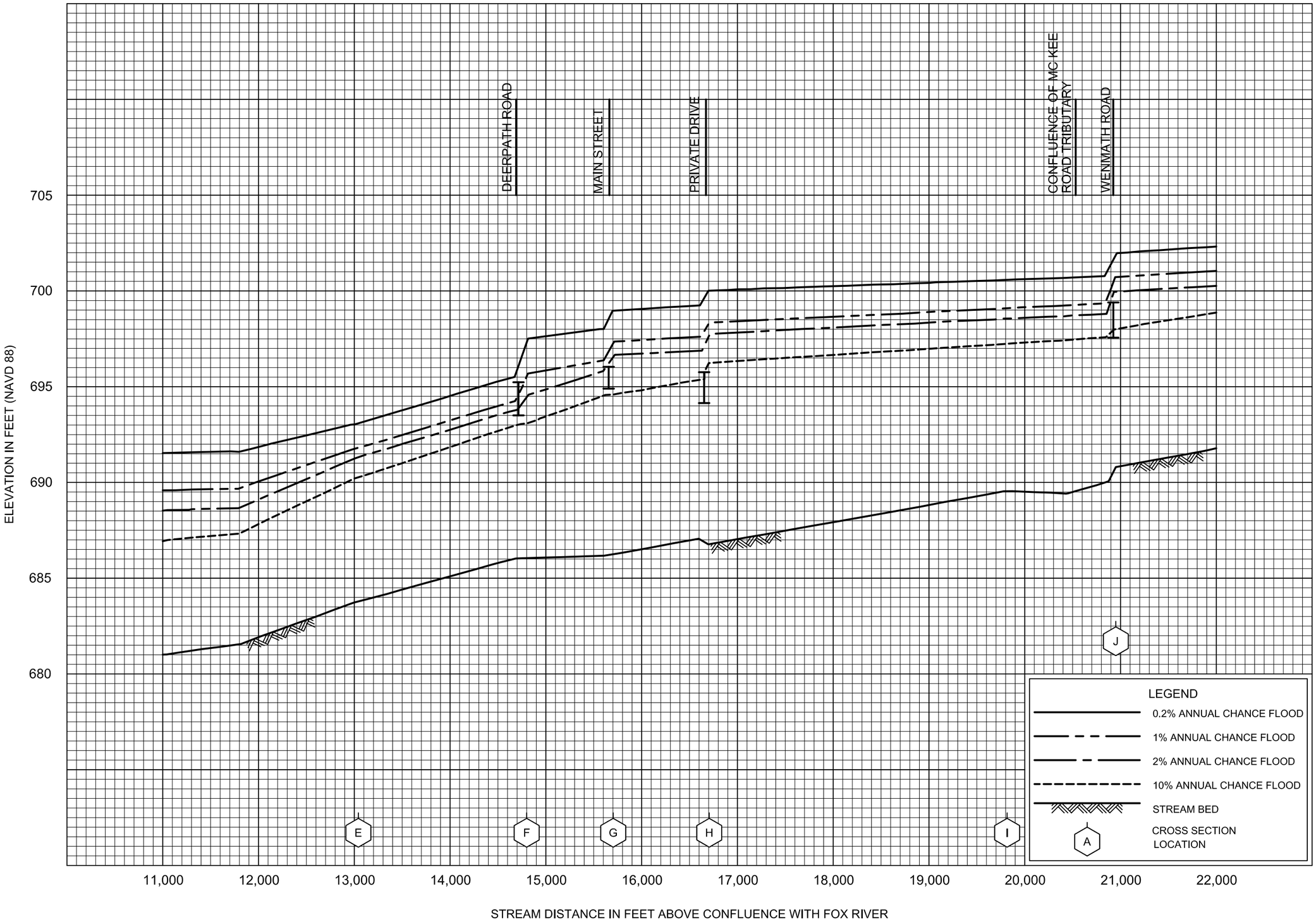

FLOOD PROFILES

MILL CREEK

FEDERAL EMERGENCY MANAGEMENT AGENCY

KANE COUNTY, IL

AND INCORPORATED AREAS

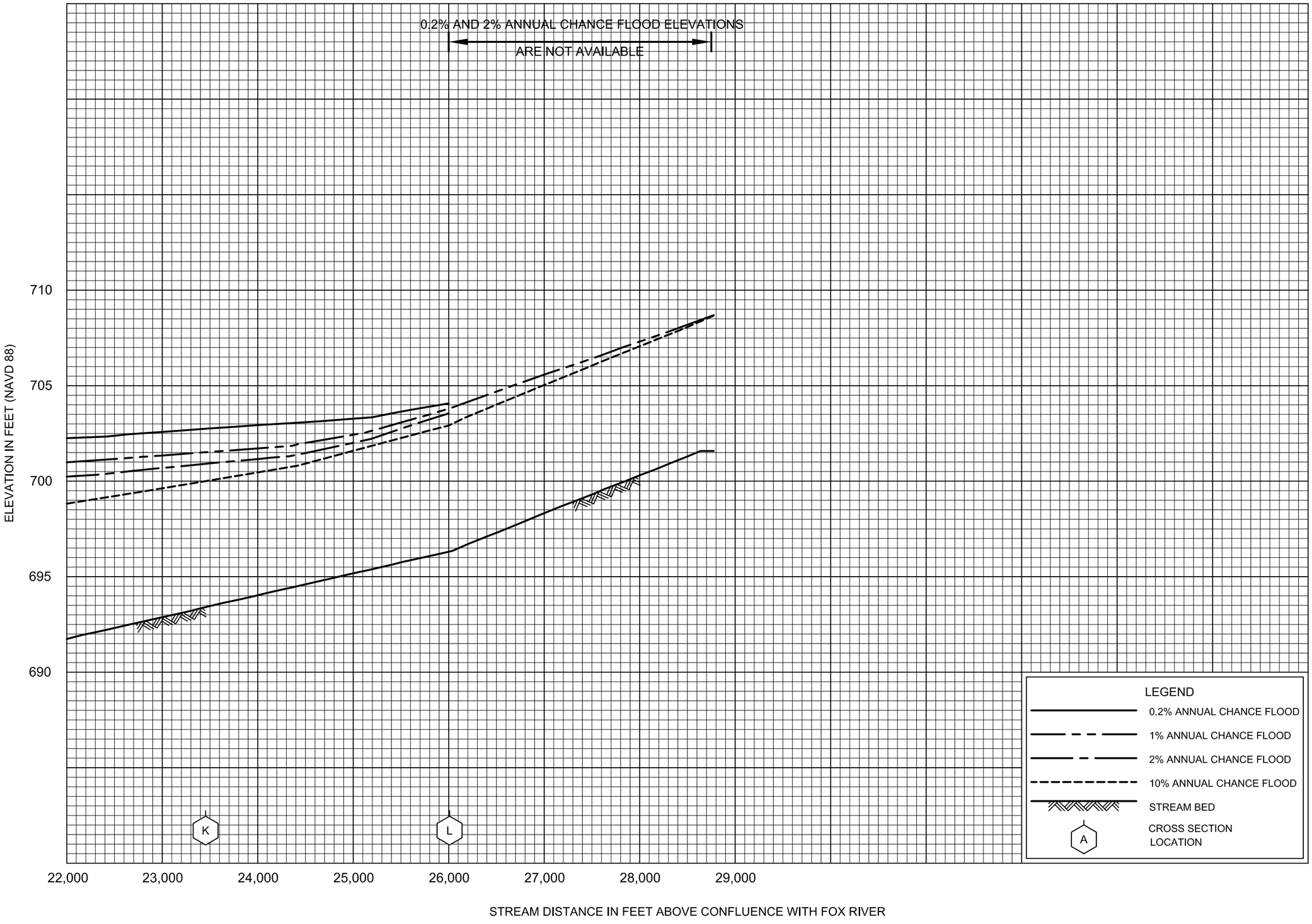

FLOOD PROFILES

MILL CREEK

FEDERAL EMERGENCY MANAGEMENT AGENCY

KANE COUNTY, IL

AND INCORPORATED AREAS

159P

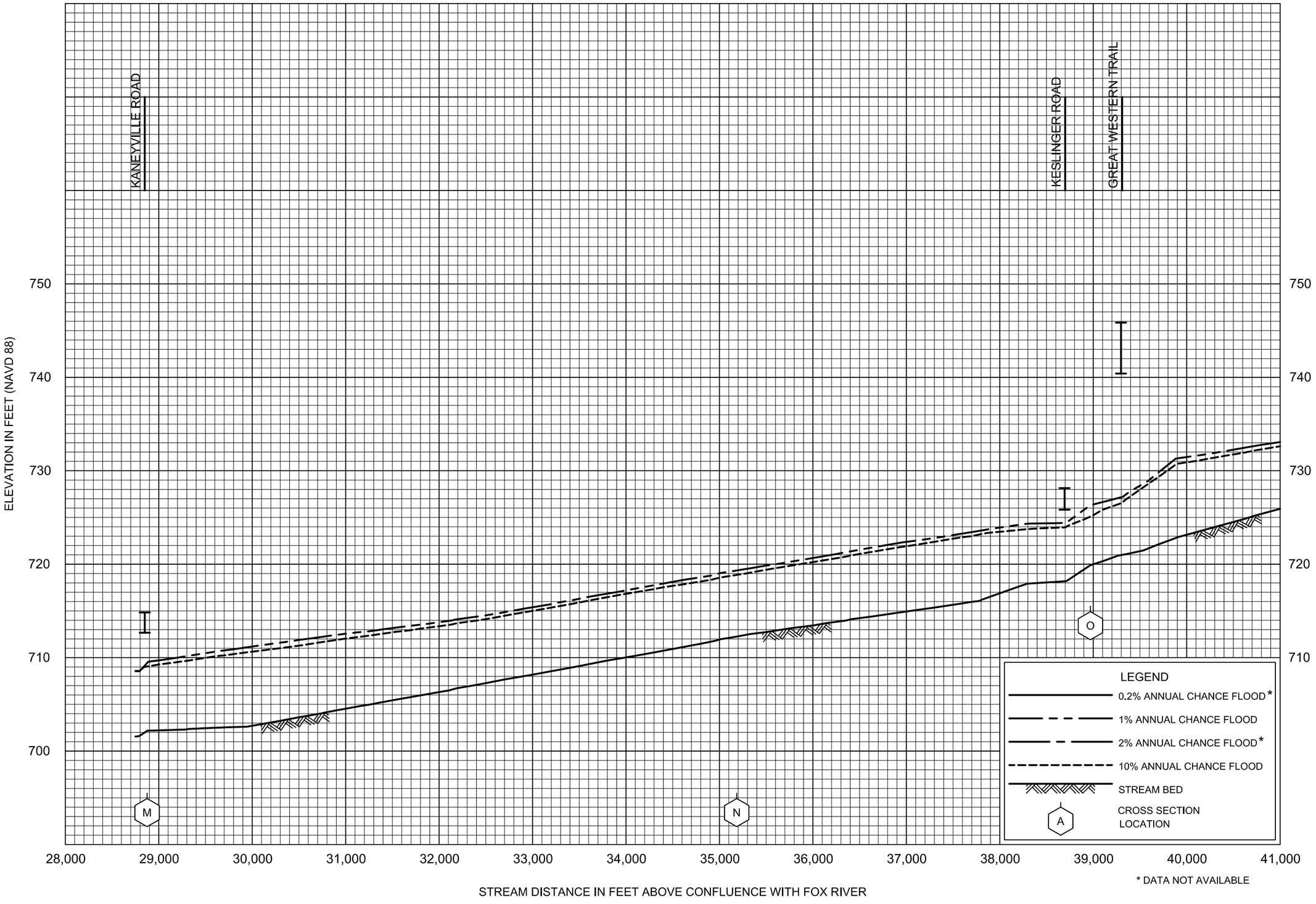

FLOOD PROFILES

MILL CREEK

FEDERAL EMERGENCY MANAGEMENT AGENCY

KANE COUNTY, IL

AND INCORPORATED AREAS

160P

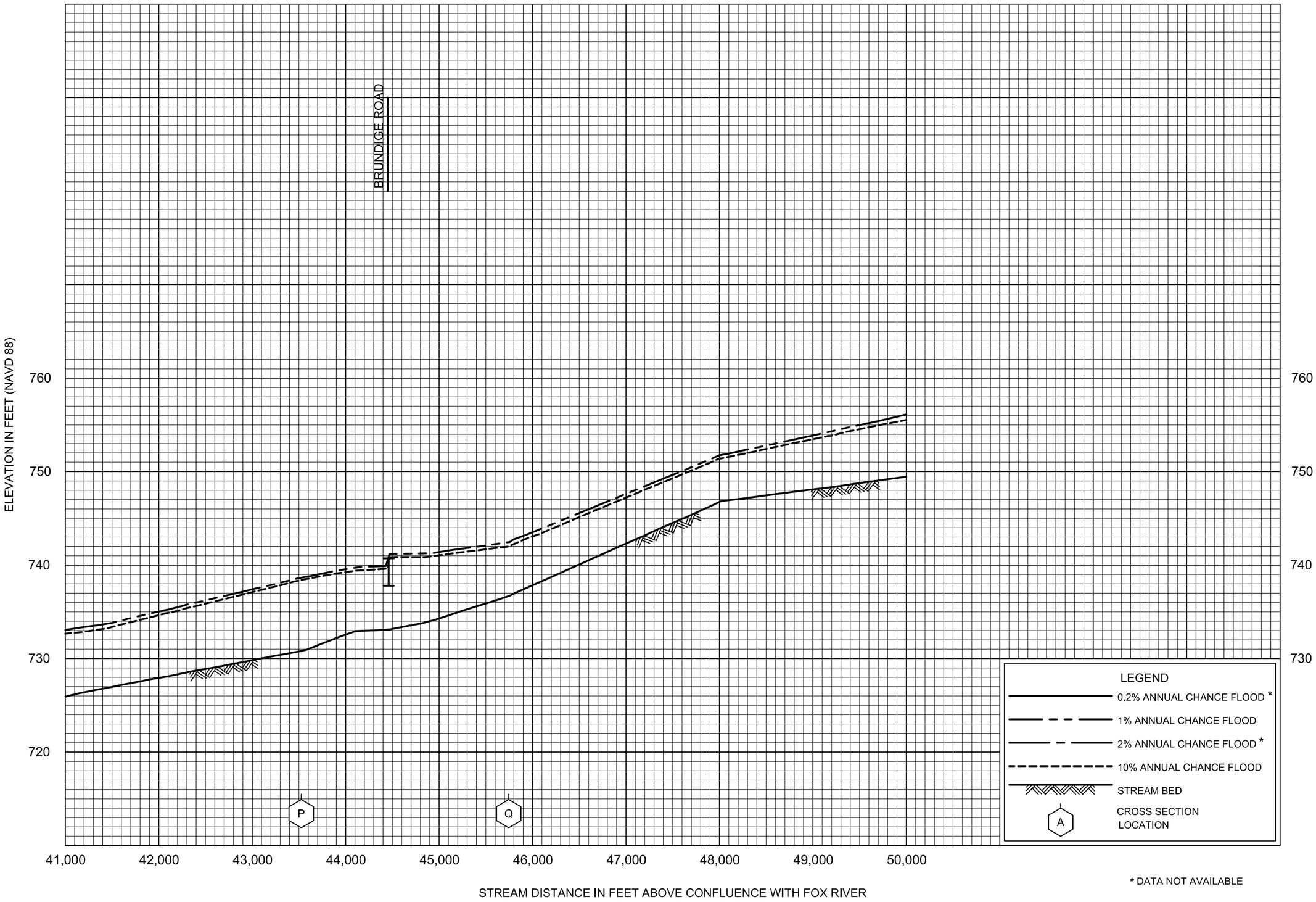

FLOOD PROFILES

MILL CREEK

FEDERAL EMERGENCY MANAGEMENT AGENCY

KANE COUNTY, IL

AND INCORPORATED AREAS

FLOOD PROFILES

MILL CREEK

FEDERAL EMERGENCY MANAGEMENT AGENCY

KANE COUNTY, IL

AND INCORPORATED AREAS

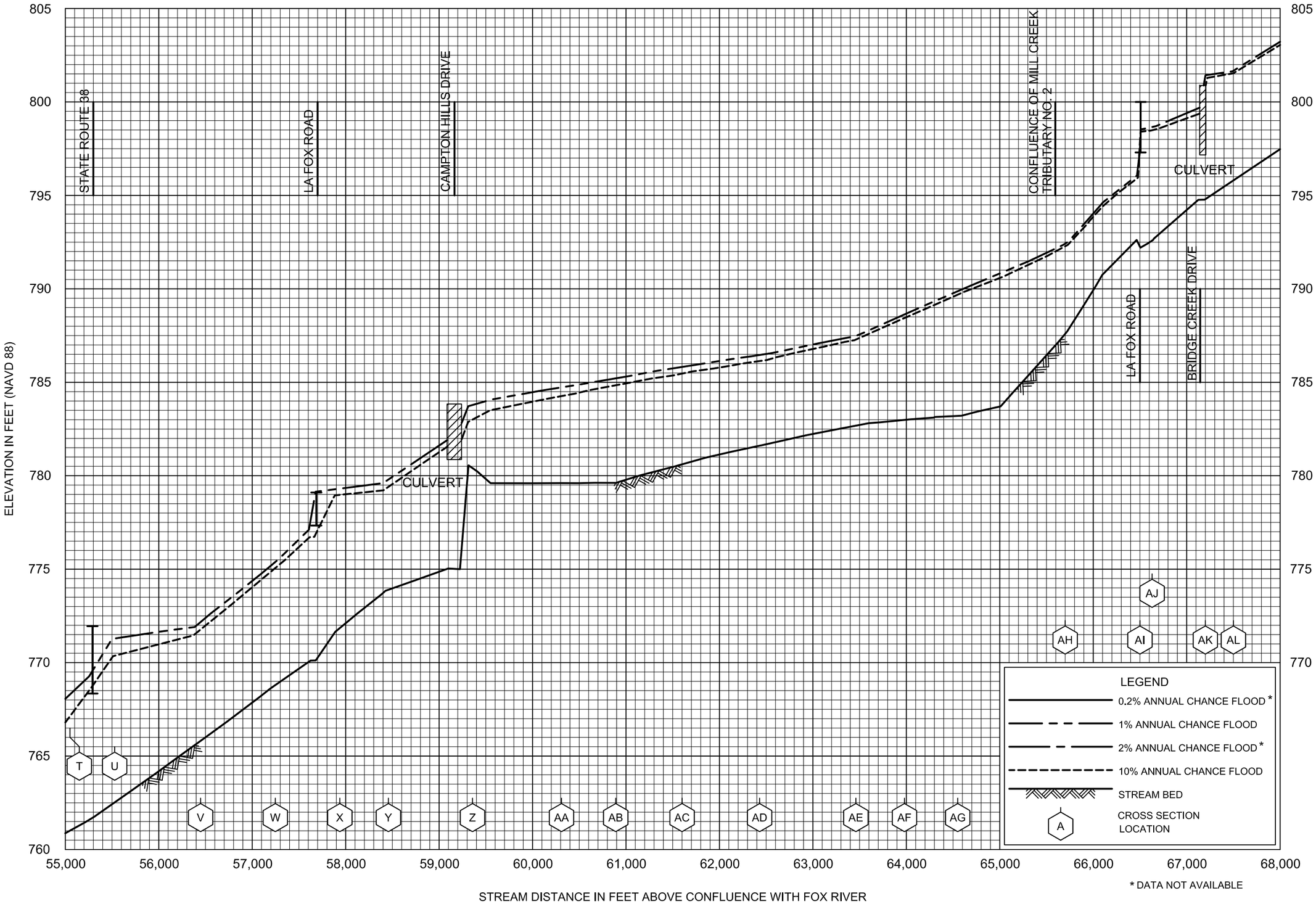

FLOOD PROFILES

MILL CREEK

FEDERAL EMERGENCY MANAGEMENT AGENCY

KANE COUNTY, IL

AND INCORPORATED AREAS

163P



FLOOD PROFILES

MILL CREEK

FEDERAL EMERGENCY MANAGEMENT AGENCY

KANE COUNTY, IL

AND INCORPORATED AREAS

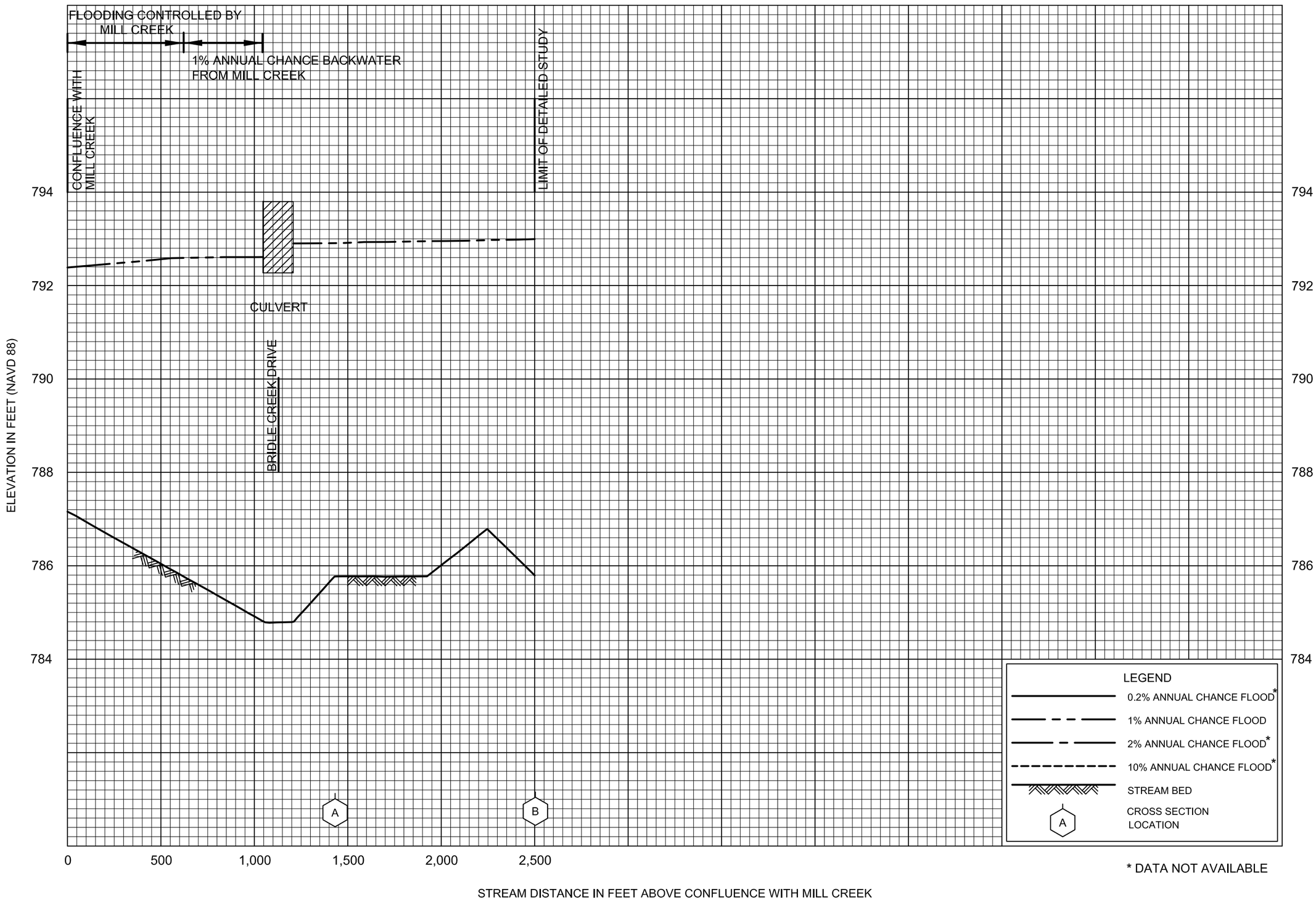

FLOOD PROFILES

MILL CREEK TRIBUTARY NO. 2

FEDERAL EMERGENCY MANAGEMENT AGENCY

KANE COUNTY, IL

AND INCORPORATED AREAS

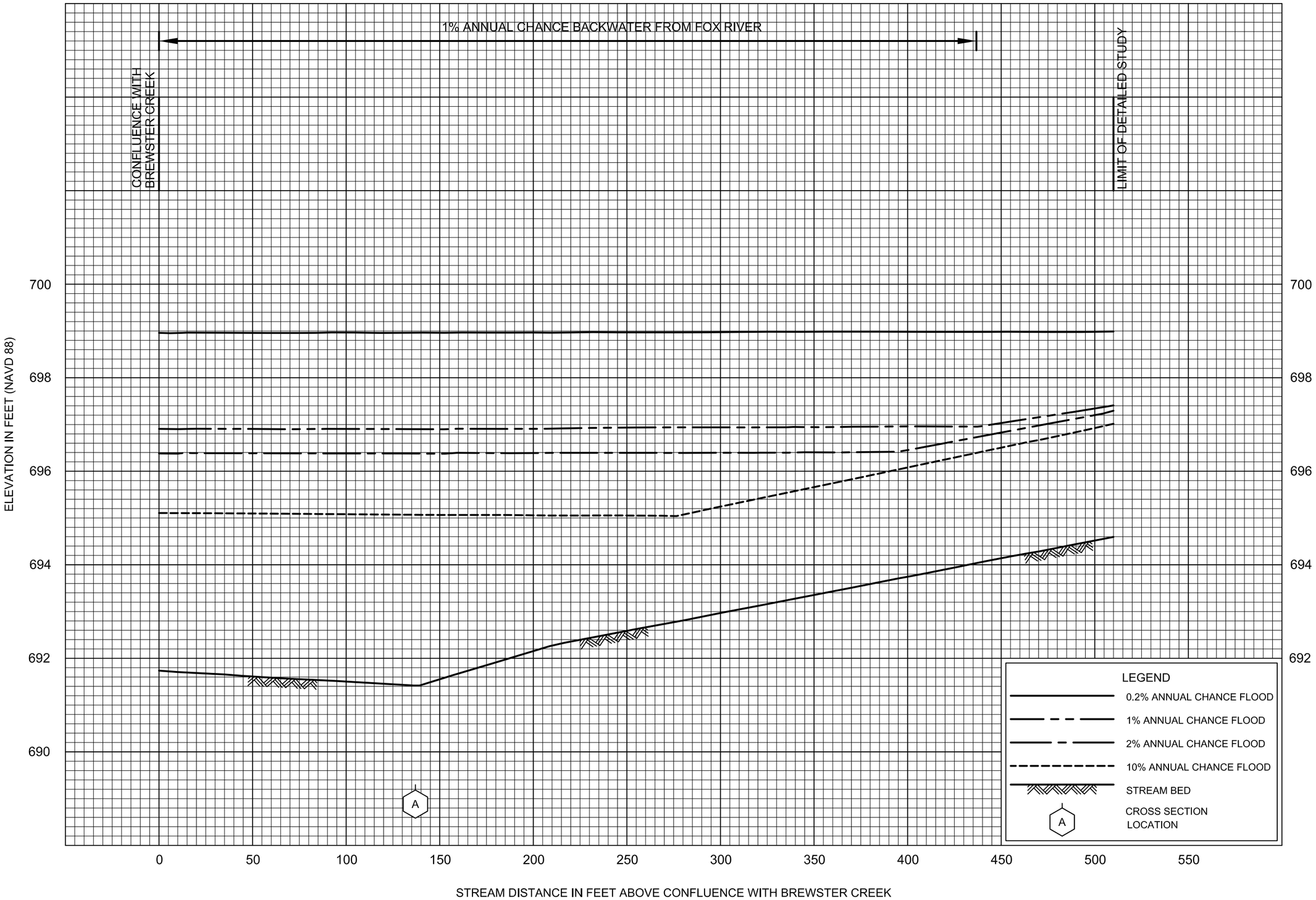

FLOOD PROFILES

NORTH ARM BREWSTER CREEK

FEDERAL EMERGENCY MANAGEMENT AGENCY

KANE COUNTY, IL

AND INCORPORATED AREAS

166P

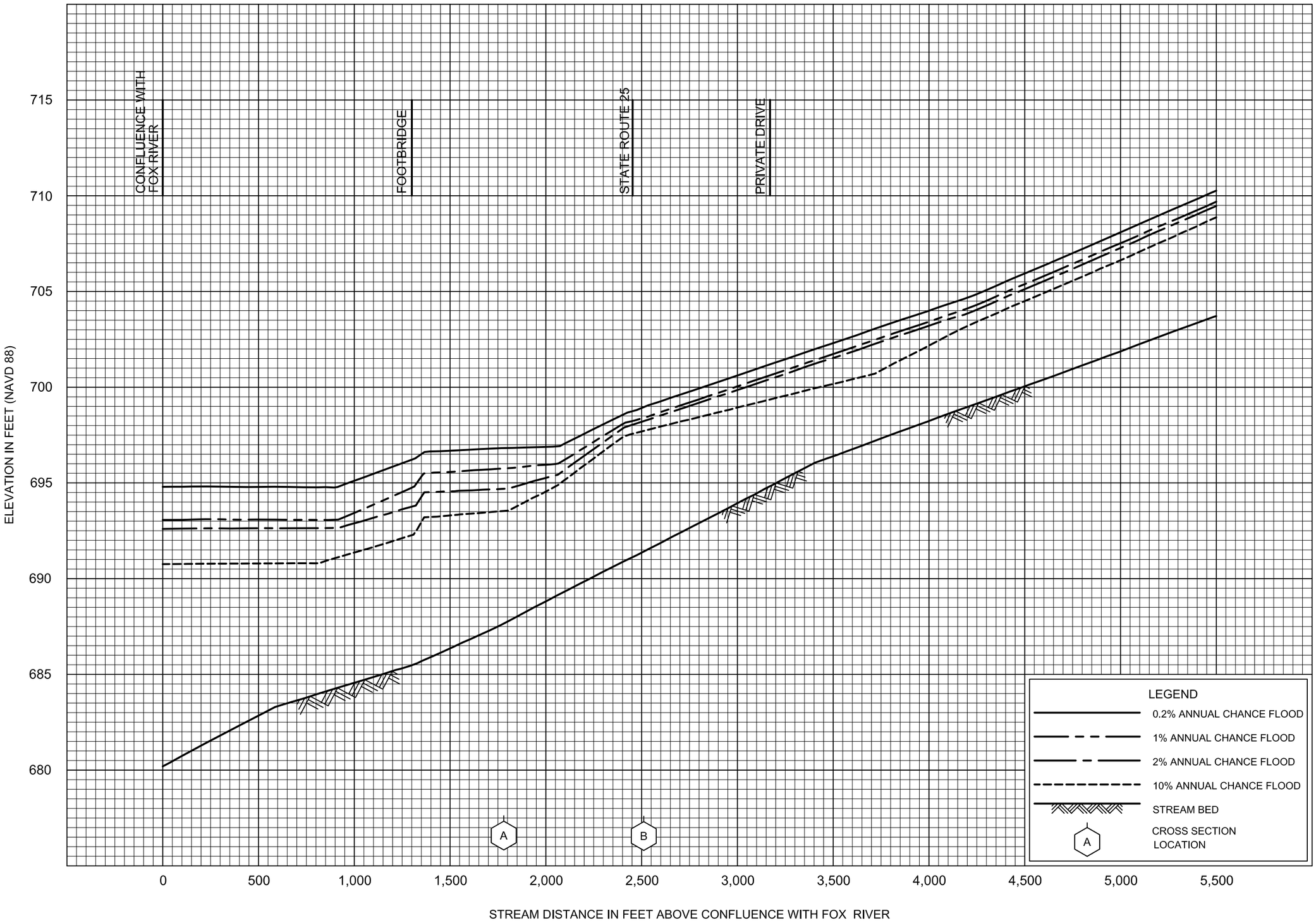

FLOOD PROFILES

NORTON CREEK

FEDERAL EMERGENCY MANAGEMENT AGENCY

KANE COUNTY, IL

AND INCORPORATED AREAS

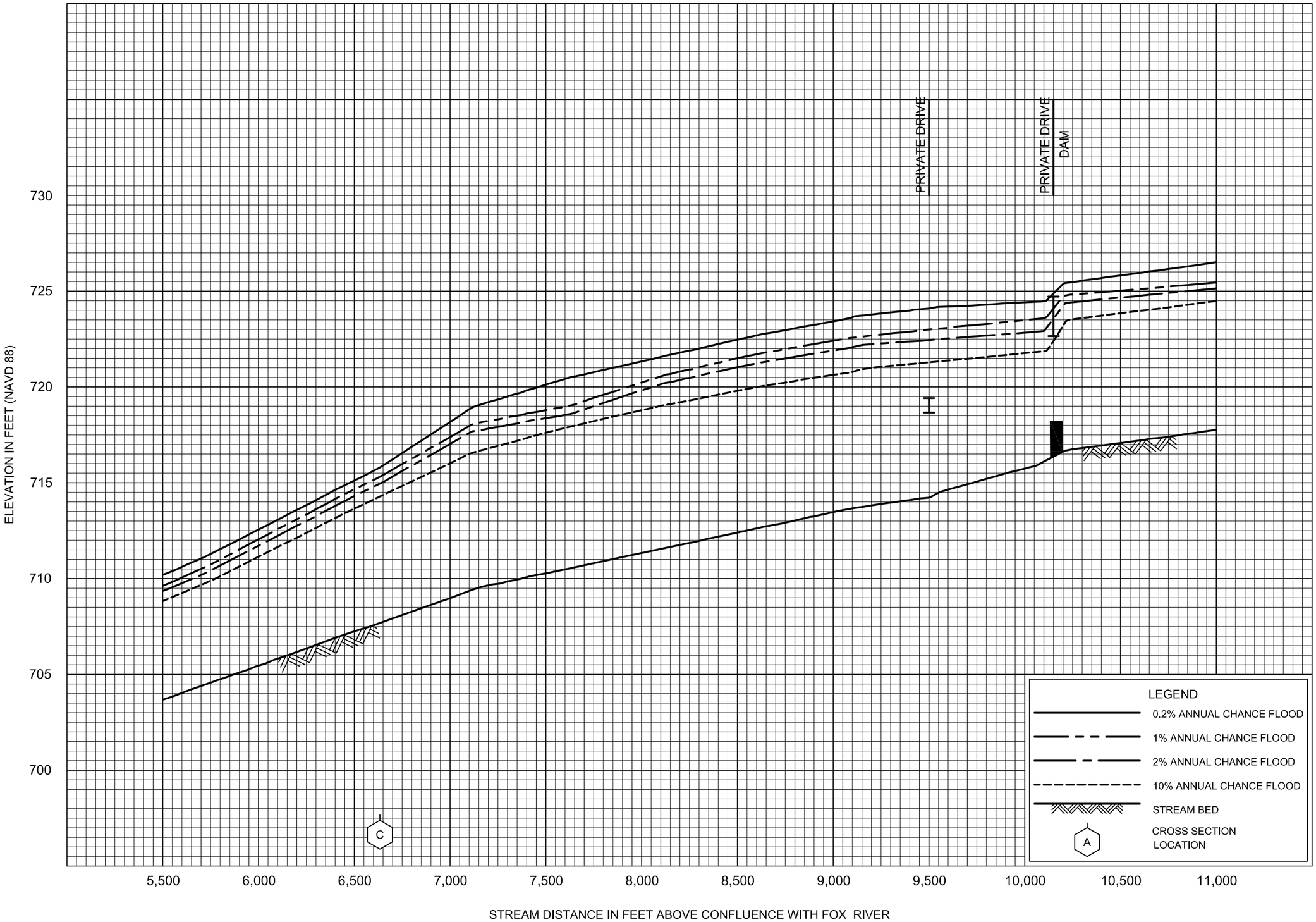

FLOOD PROFILES

NORTON CREEK

FEDERAL EMERGENCY MANAGEMENT AGENCY

KANE COUNTY, IL

AND INCORPORATED AREAS

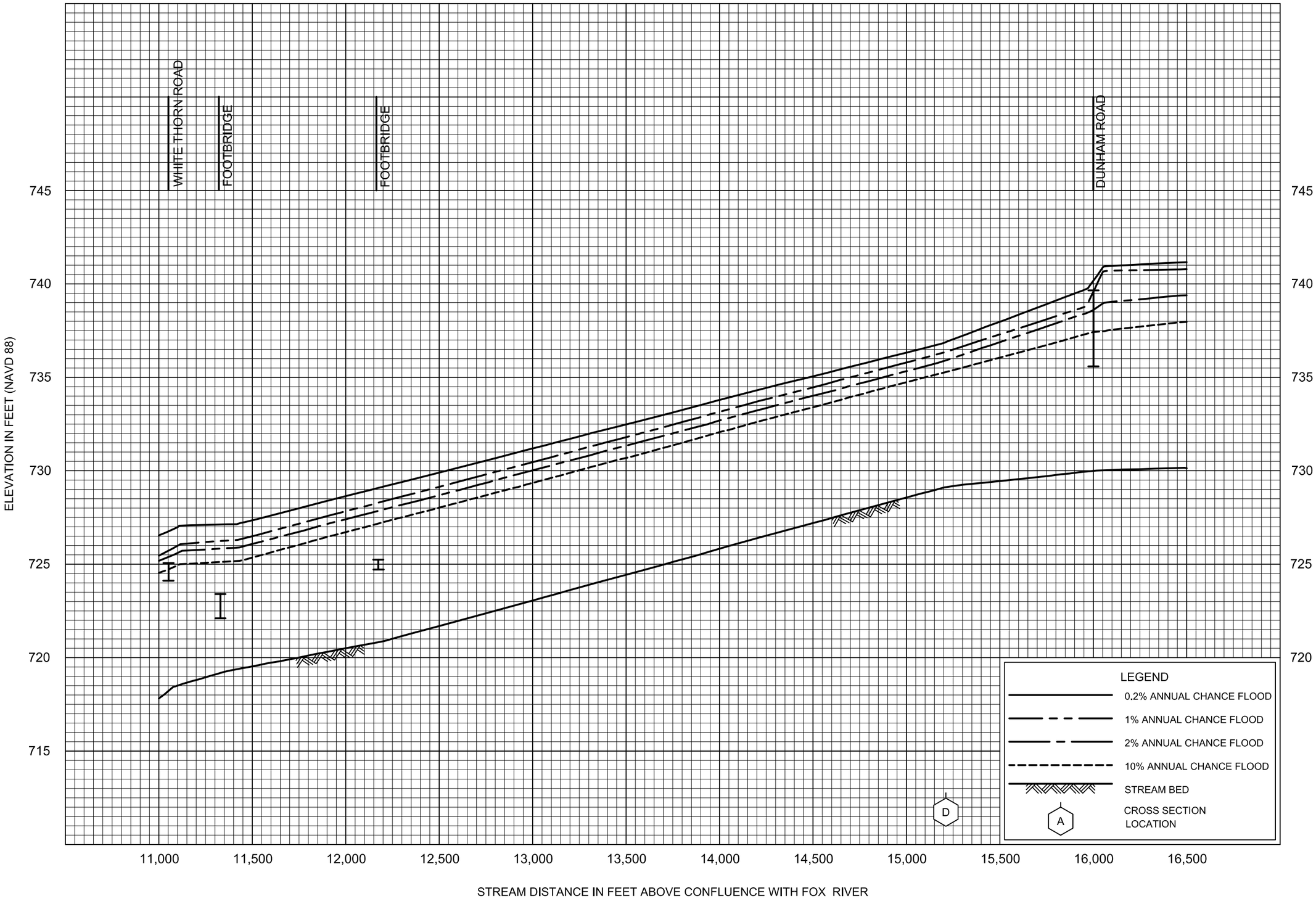

FLOOD PROFILES

NORTON CREEK

FEDERAL EMERGENCY MANAGEMENT AGENCY

KANE COUNTY, IL

AND INCORPORATED AREAS



FLOOD PROFILES

NORTON CREEK

FEDERAL EMERGENCY MANAGEMENT AGENCY

KANE COUNTY, IL

AND INCORPORATED AREAS

170P



FLOOD PROFILES

NORTON CREEK TRIBUTARY

FEDERAL EMERGENCY MANAGEMENT AGENCY

KANE COUNTY, IL

AND INCORPORATED AREAS

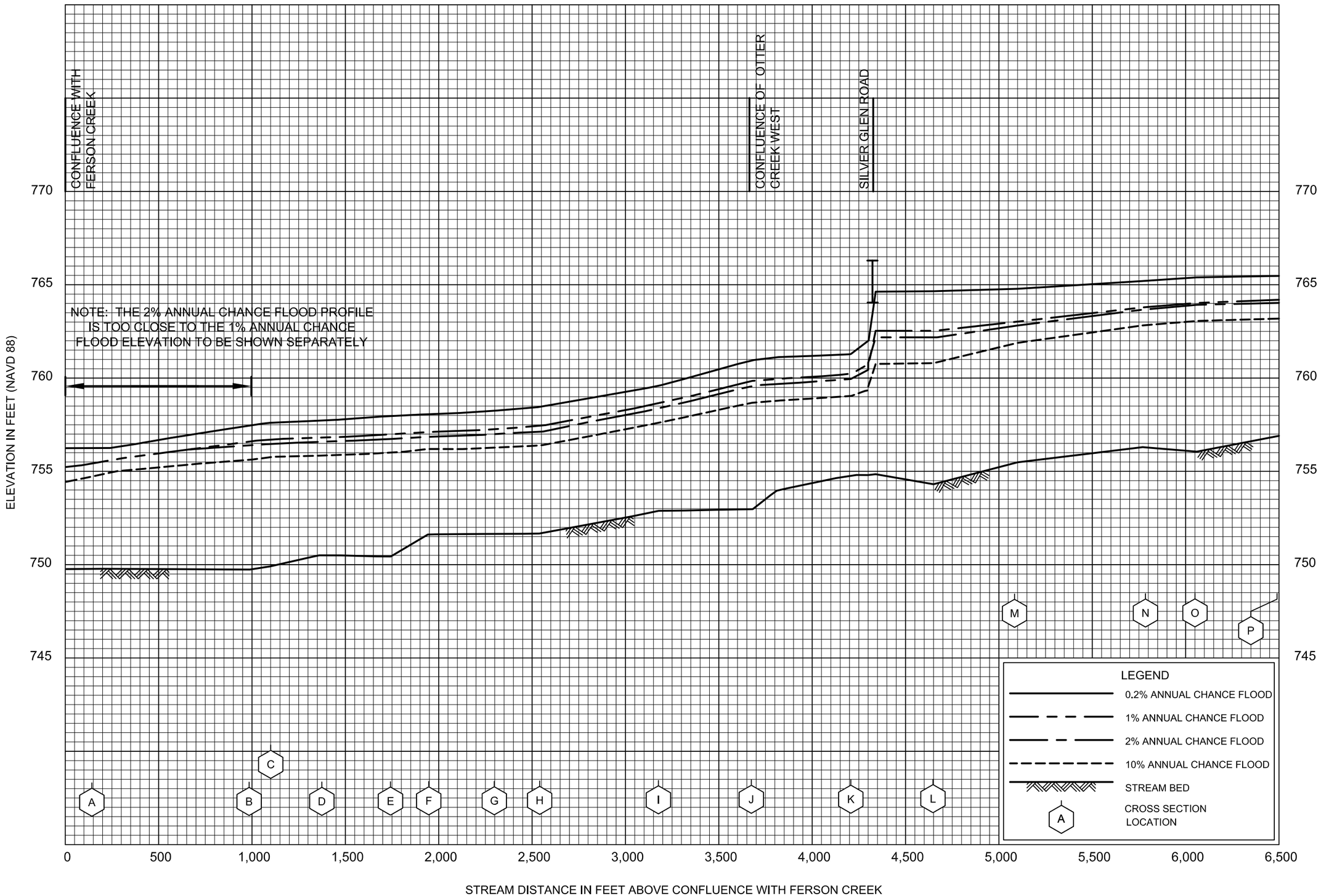

FLOOD PROFILES

OTTER CREEK

FEDERAL EMERGENCY MANAGEMENT AGENCY

KANE COUNTY, IL

AND INCORPORATED AREAS

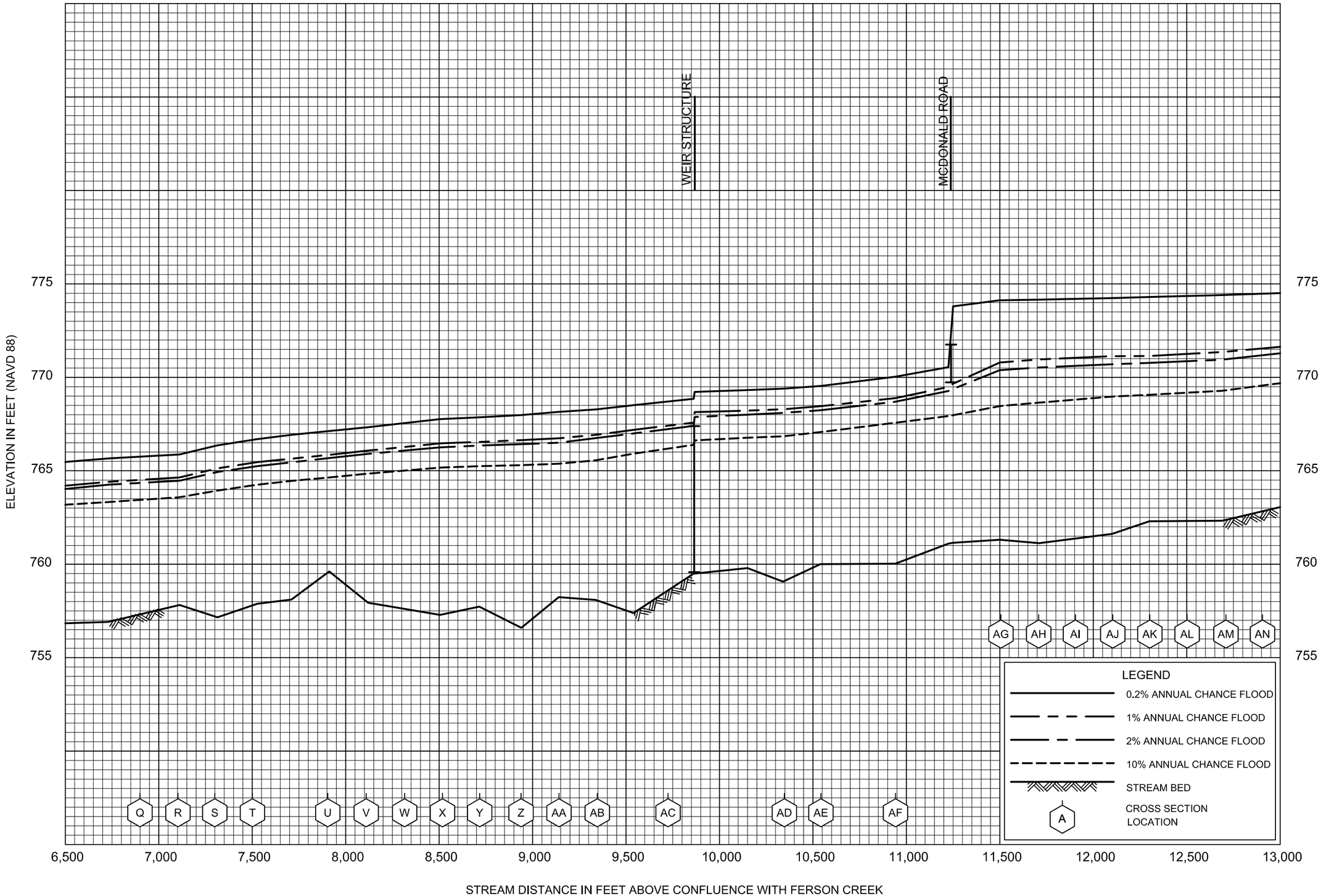

FLOOD PROFILES

OTTER CREEK

FEDERAL EMERGENCY MANAGEMENT AGENCY

KANE COUNTY, IL

AND INCORPORATED AREAS

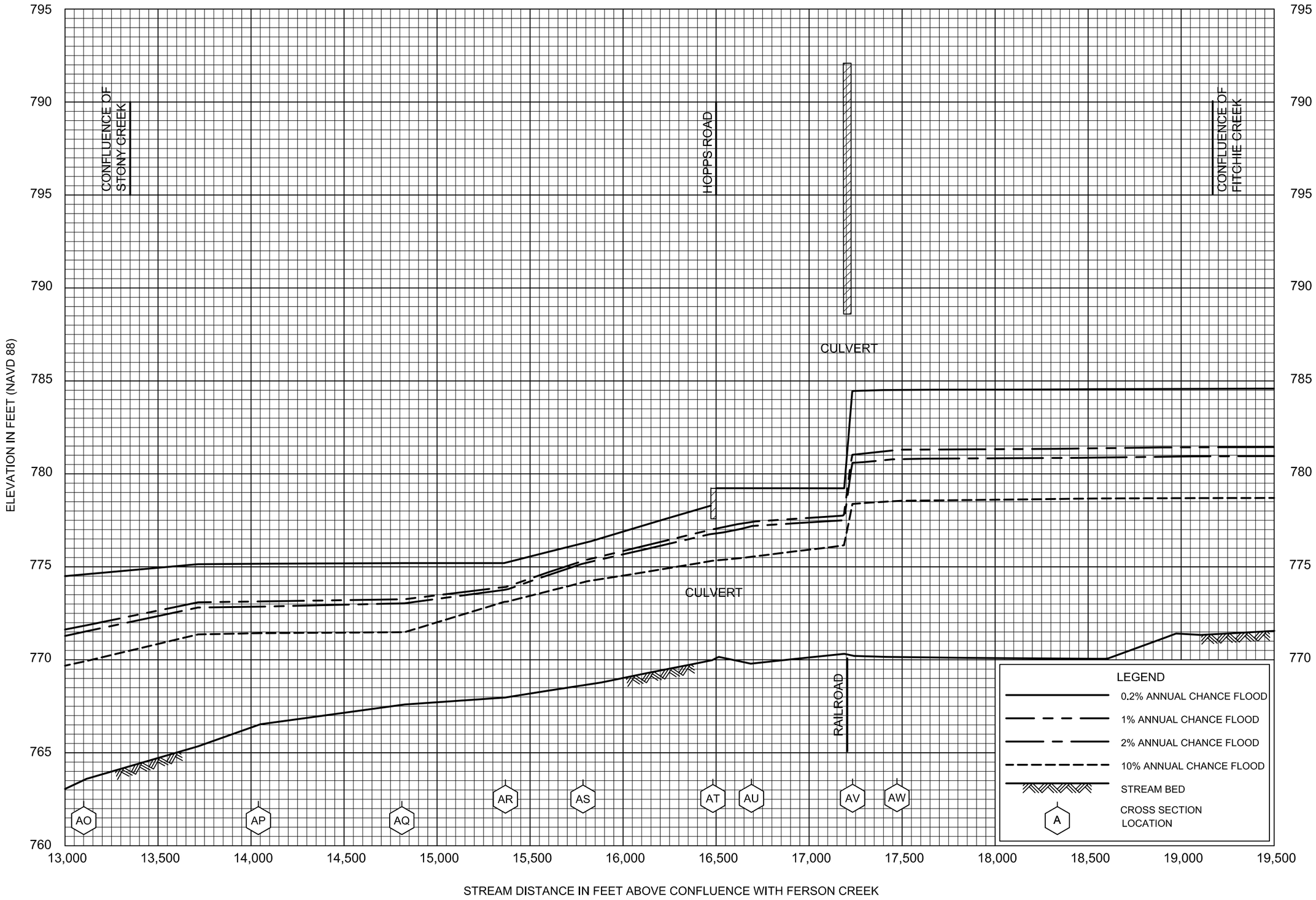

FLOOD PROFILES

OTTER CREEK

FEDERAL EMERGENCY MANAGEMENT AGENCY

KANE COUNTY, IL

AND INCORPORATED AREAS

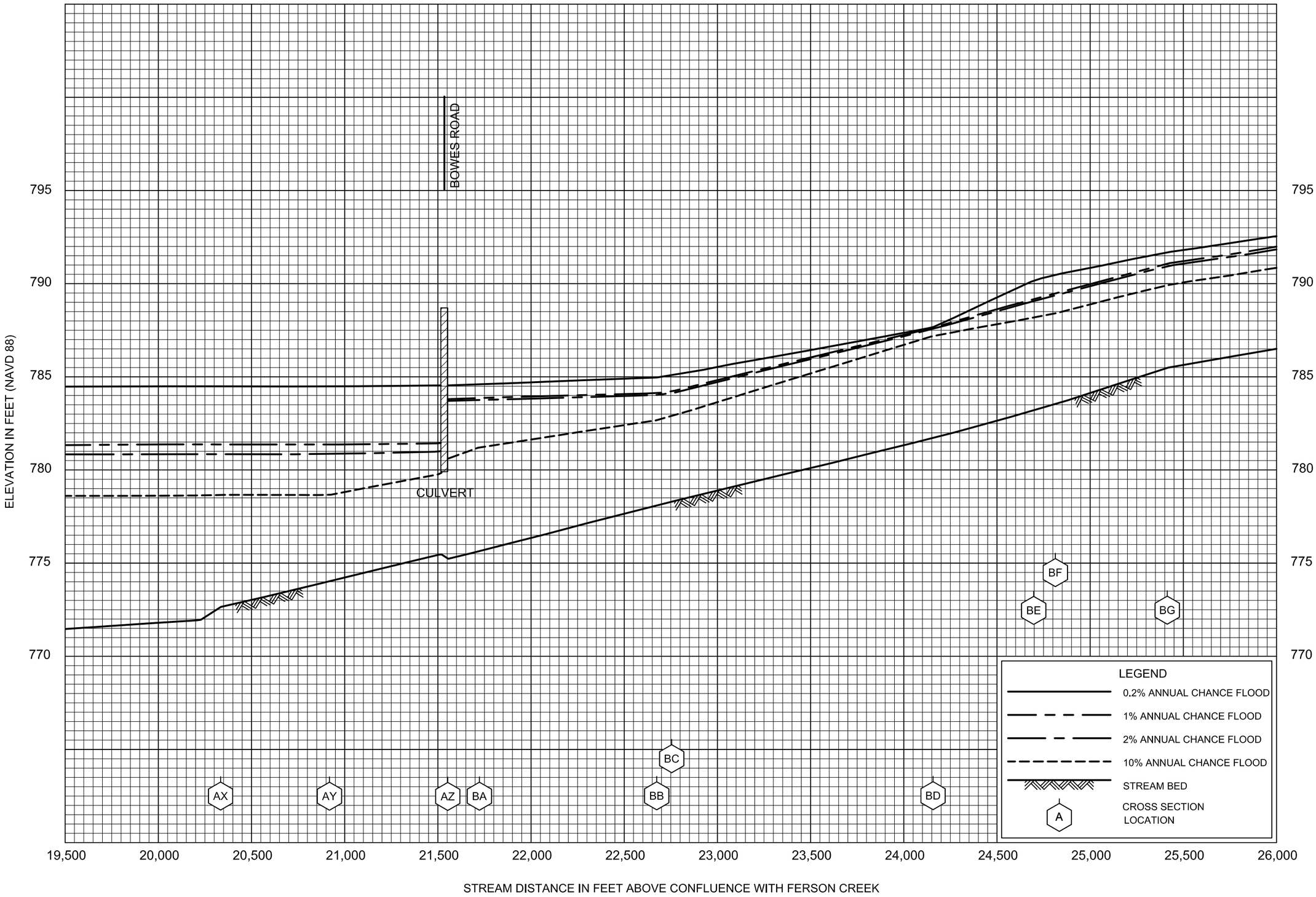

FLOOD PROFILES

OTTER CREEK

FEDERAL EMERGENCY MANAGEMENT AGENCY

KANE COUNTY, IL

AND INCORPORATED AREAS

175P

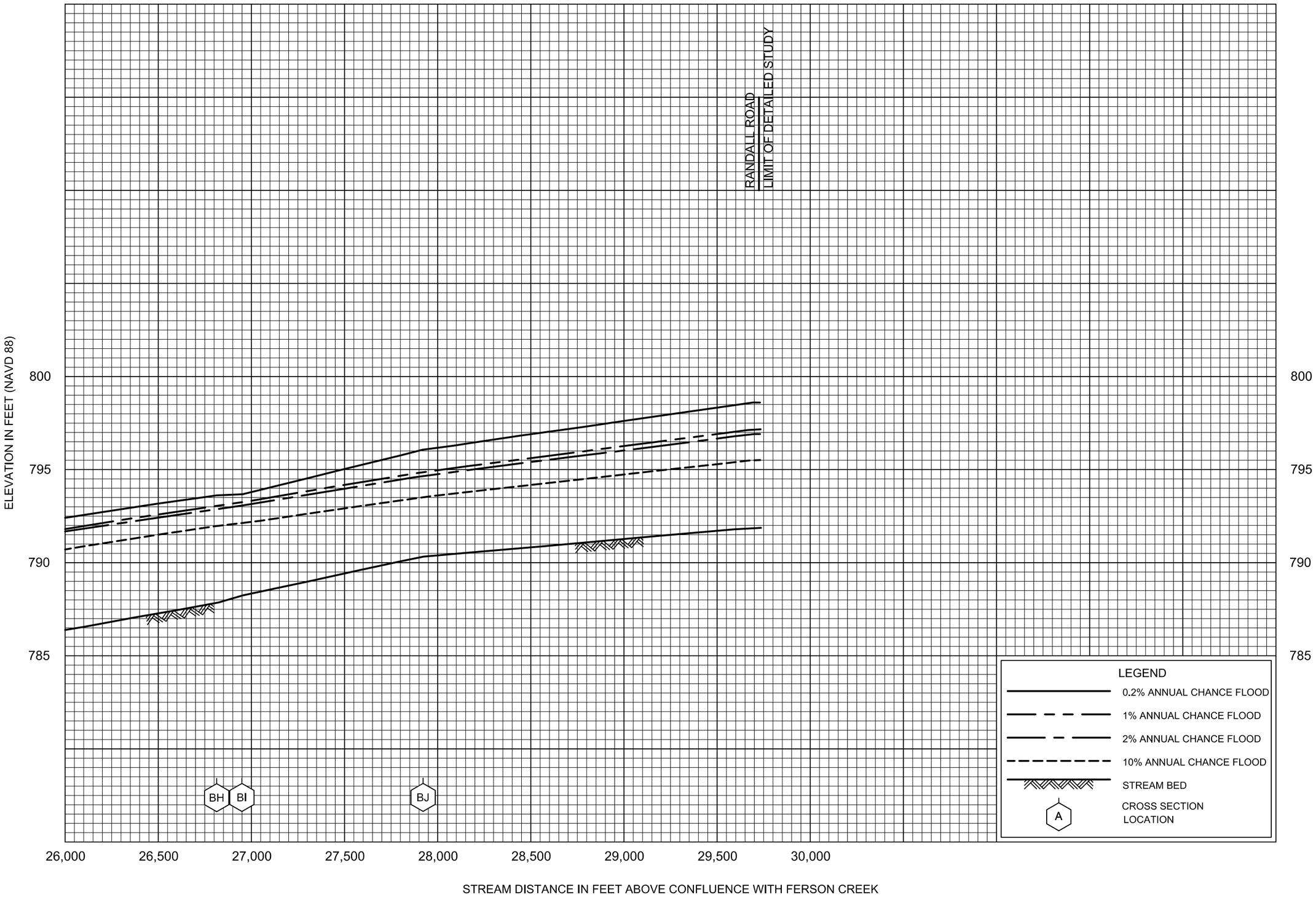

FLOOD PROFILES

OTTER CREEK

FEDERAL EMERGENCY MANAGEMENT AGENCY

KANE COUNTY, IL

AND INCORPORATED AREAS

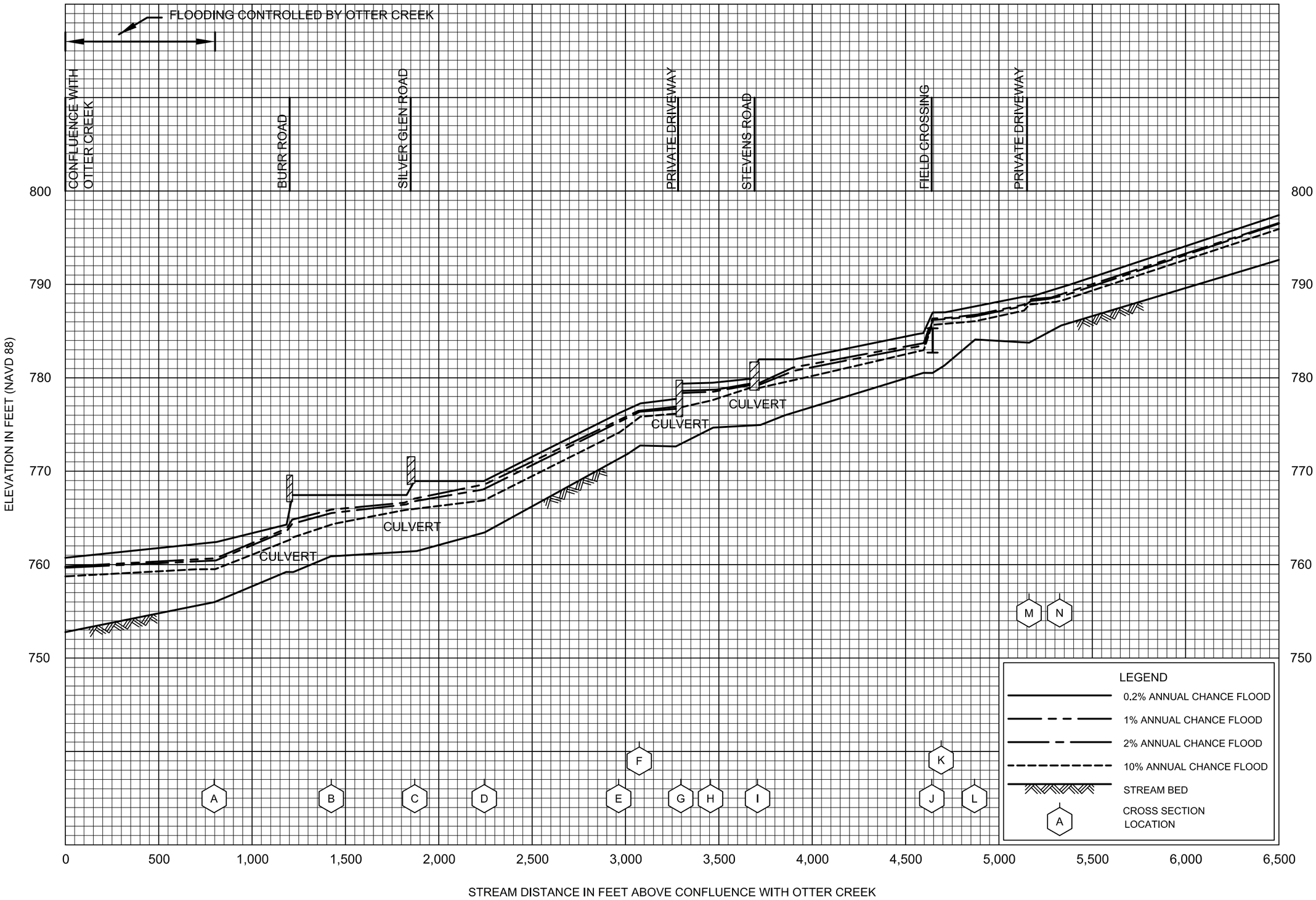

FLOOD PROFILES

OTTER CREEK WEST

FEDERAL EMERGENCY MANAGEMENT AGENCY

KANE COUNTY, IL

AND INCORPORATED AREAS

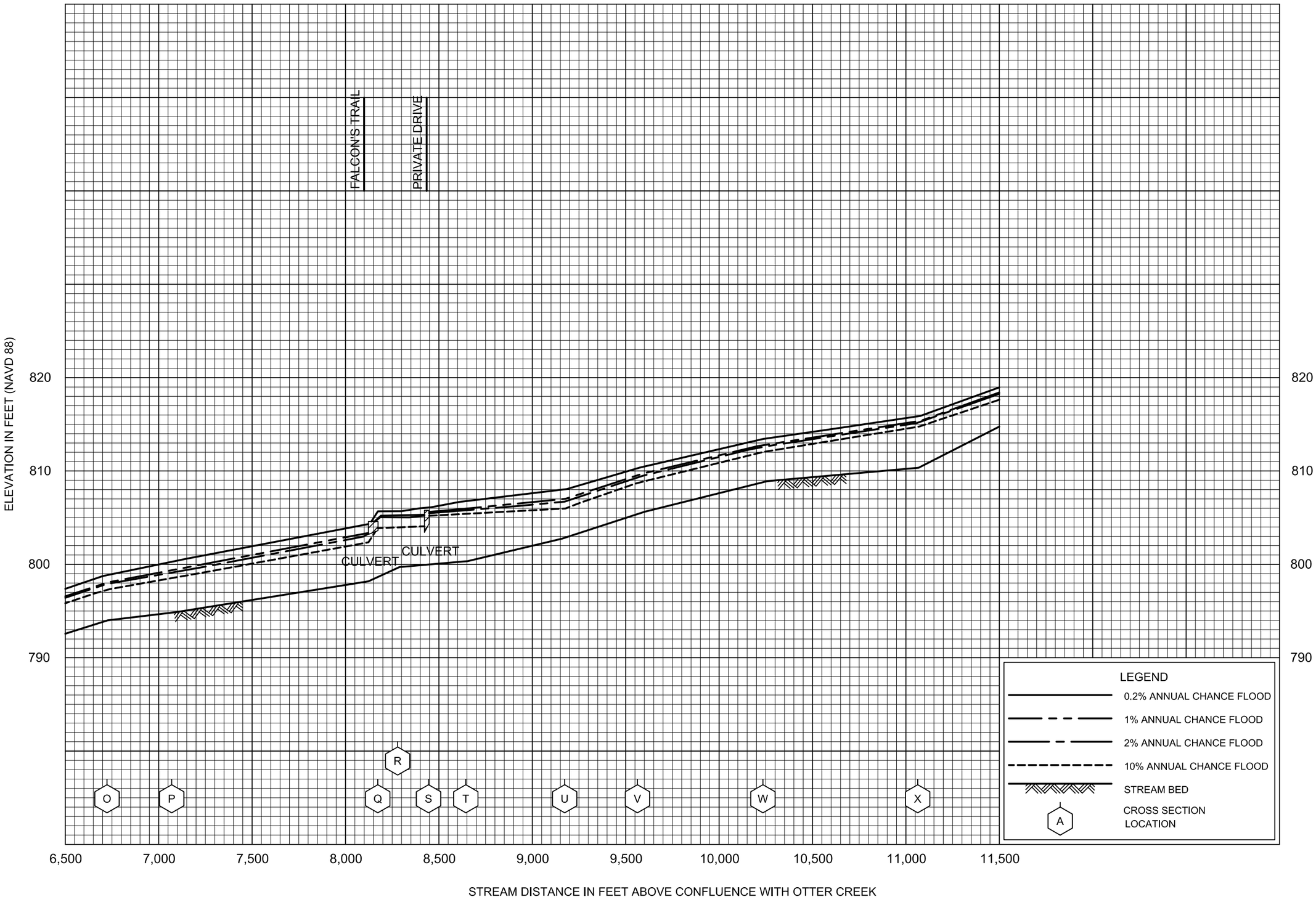

FLOOD PROFILES

OTTER CREEK WEST

FEDERAL EMERGENCY MANAGEMENT AGENCY

KANE COUNTY, IL

AND INCORPORATED AREAS

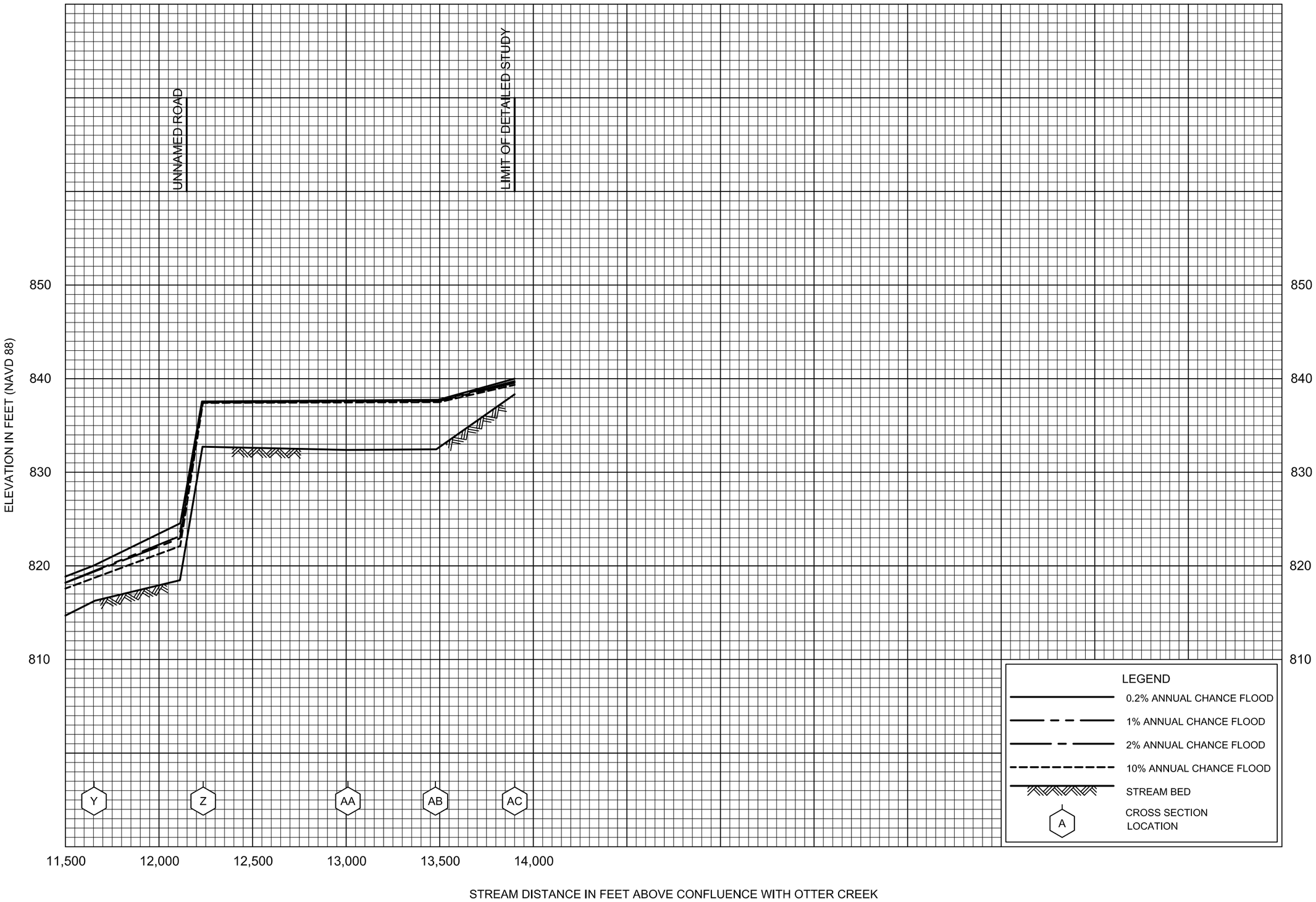

FLOOD PROFILES

OTTER CREEK WEST

FEDERAL EMERGENCY MANAGEMENT AGENCY

KANE COUNTY, IL

AND INCORPORATED AREAS

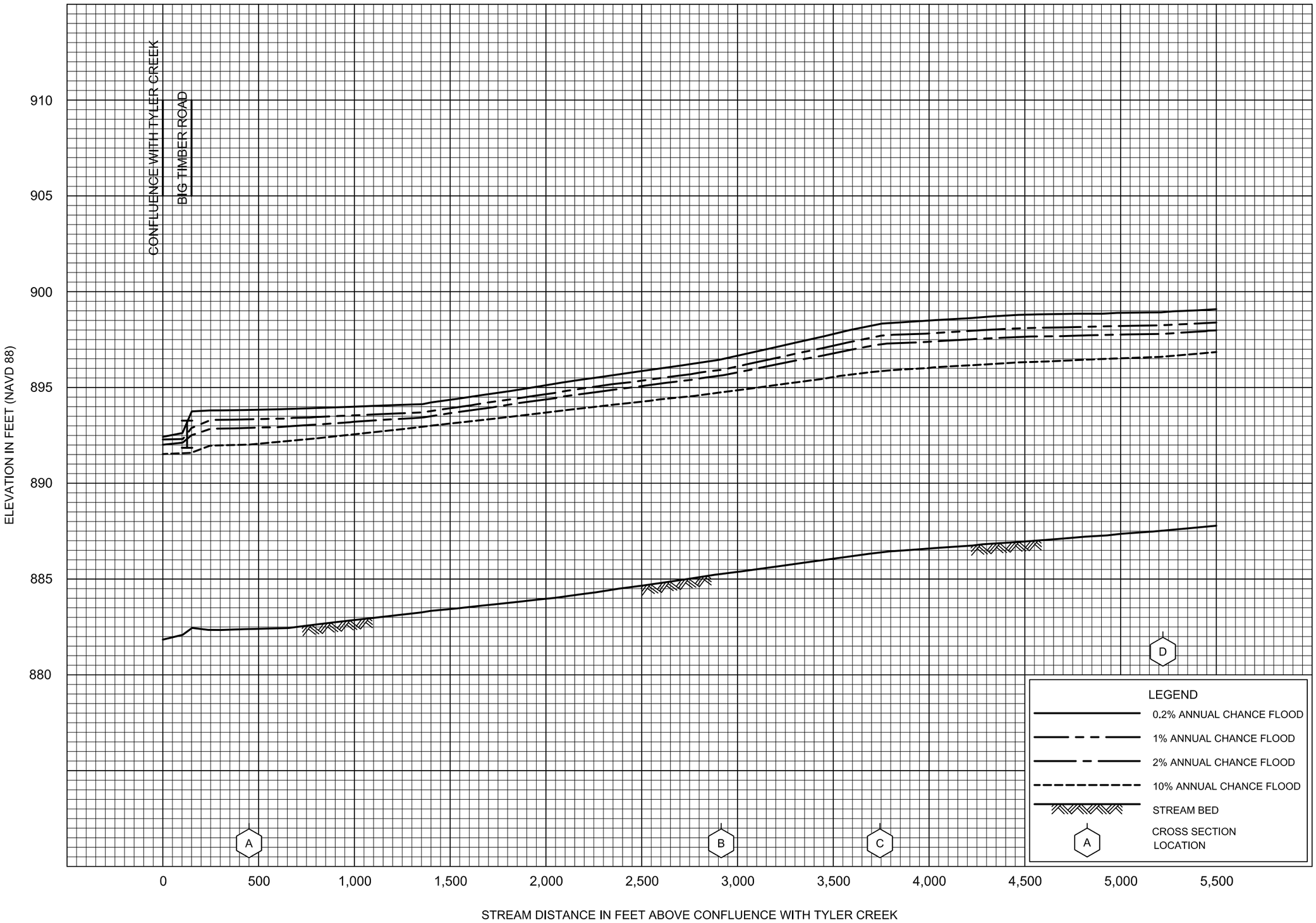

FLOOD PROFILES

PINGREE CREEK

FEDERAL EMERGENCY MANAGEMENT AGENCY

KANE COUNTY, IL

AND INCORPORATED AREAS



FLOOD PROFILES

PINGREE CREEK

FEDERAL EMERGENCY MANAGEMENT AGENCY

KANE COUNTY, IL

AND INCORPORATED AREAS

181P

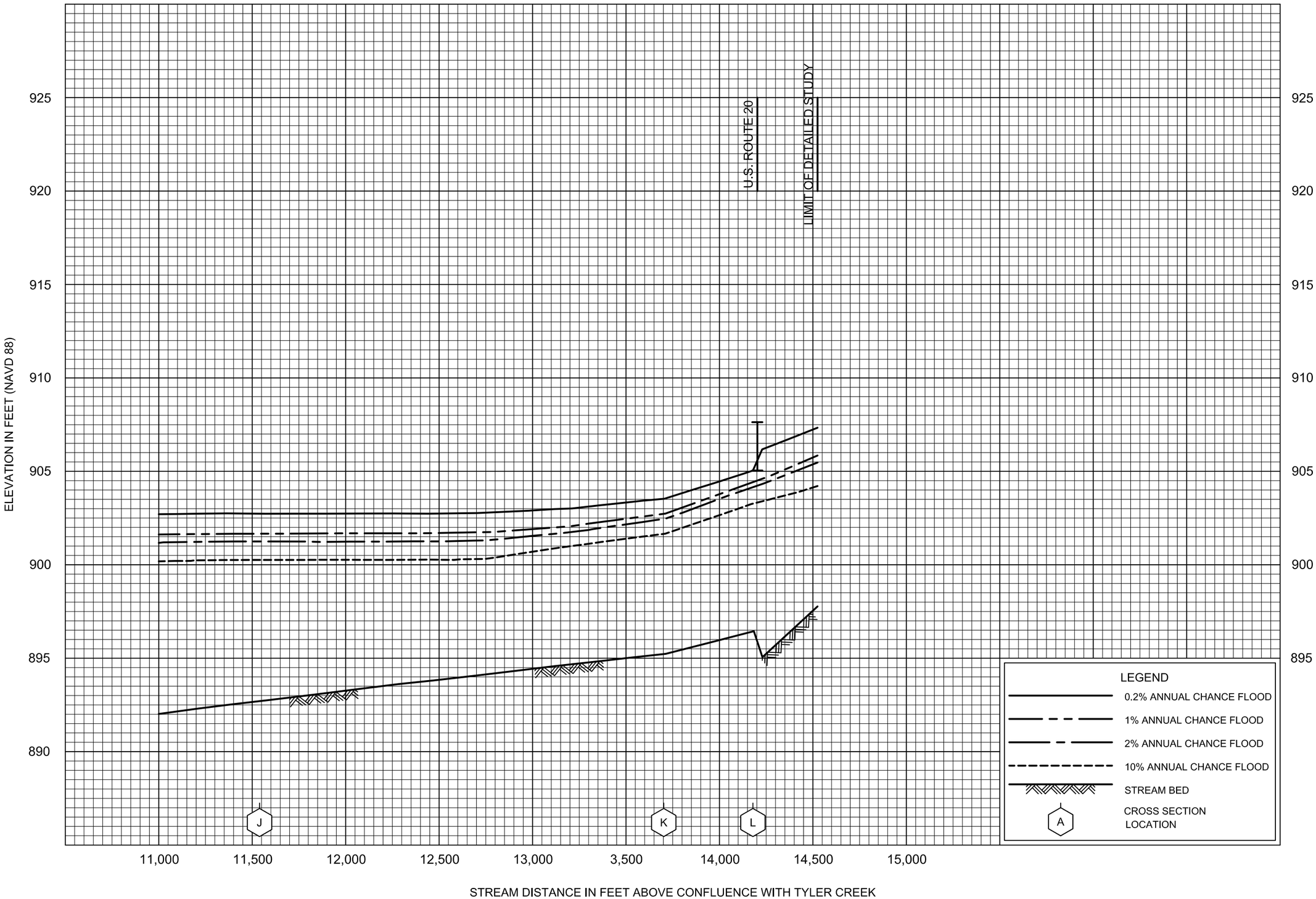

FLOOD PROFILES

PINGREE CREEK

FEDERAL EMERGENCY MANAGEMENT AGENCY

KANE COUNTY, IL

AND INCORPORATED AREAS



FLOOD PROFILES

POPLAR CREEK

FEDERAL EMERGENCY MANAGEMENT AGENCY

KANE COUNTY, IL

AND INCORPORATED AREAS

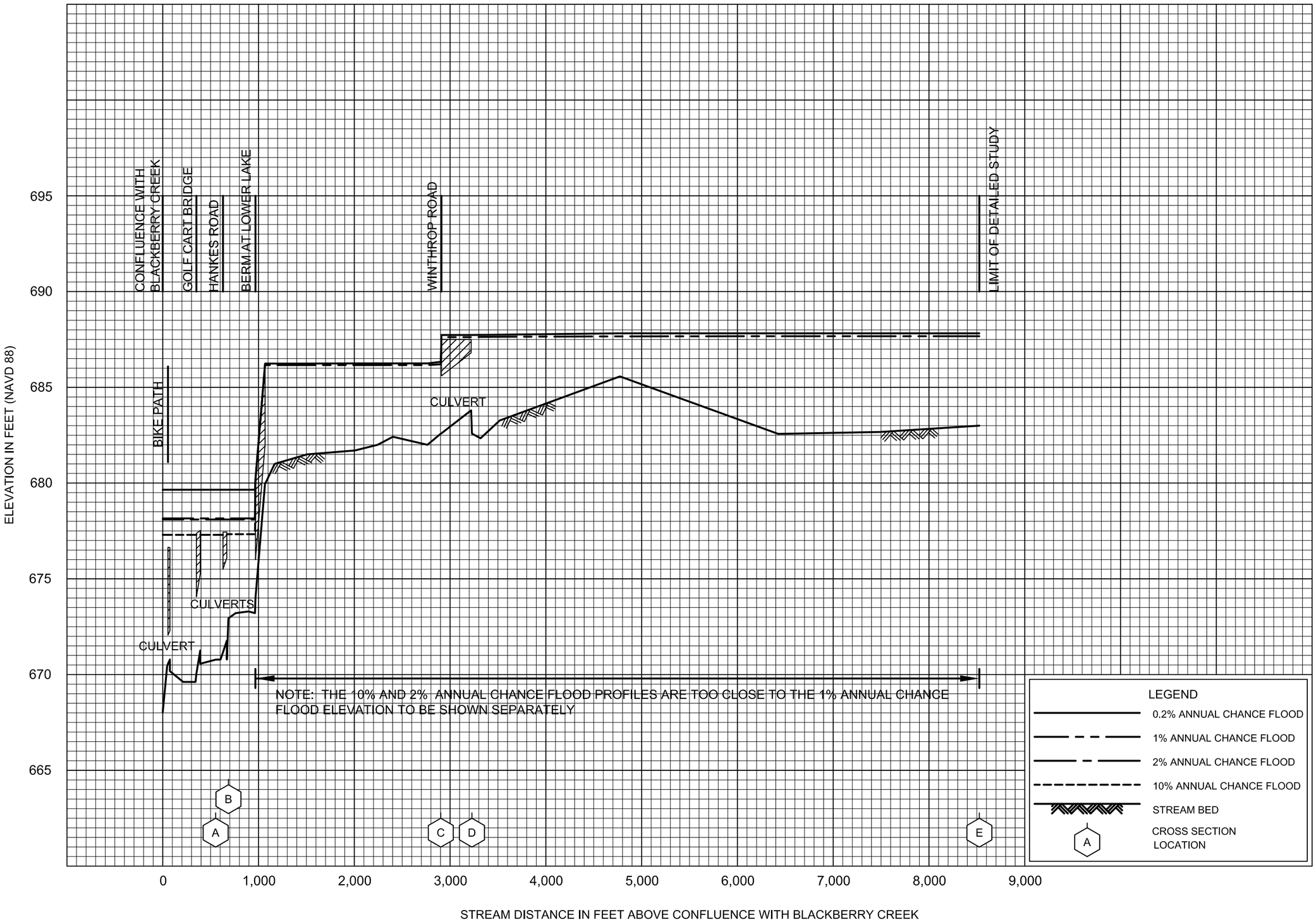

FLOOD PROFILES

PRESTBURY BRANCH

FEDERAL EMERGENCY MANAGEMENT AGENCY

KANE COUNTY, IL

AND INCORPORATED AREAS



FLOOD PROFILES

ROUTE 38 BRANCH

FEDERAL EMERGENCY MANAGEMENT AGENCY

KANE COUNTY, IL

AND INCORPORATED AREAS

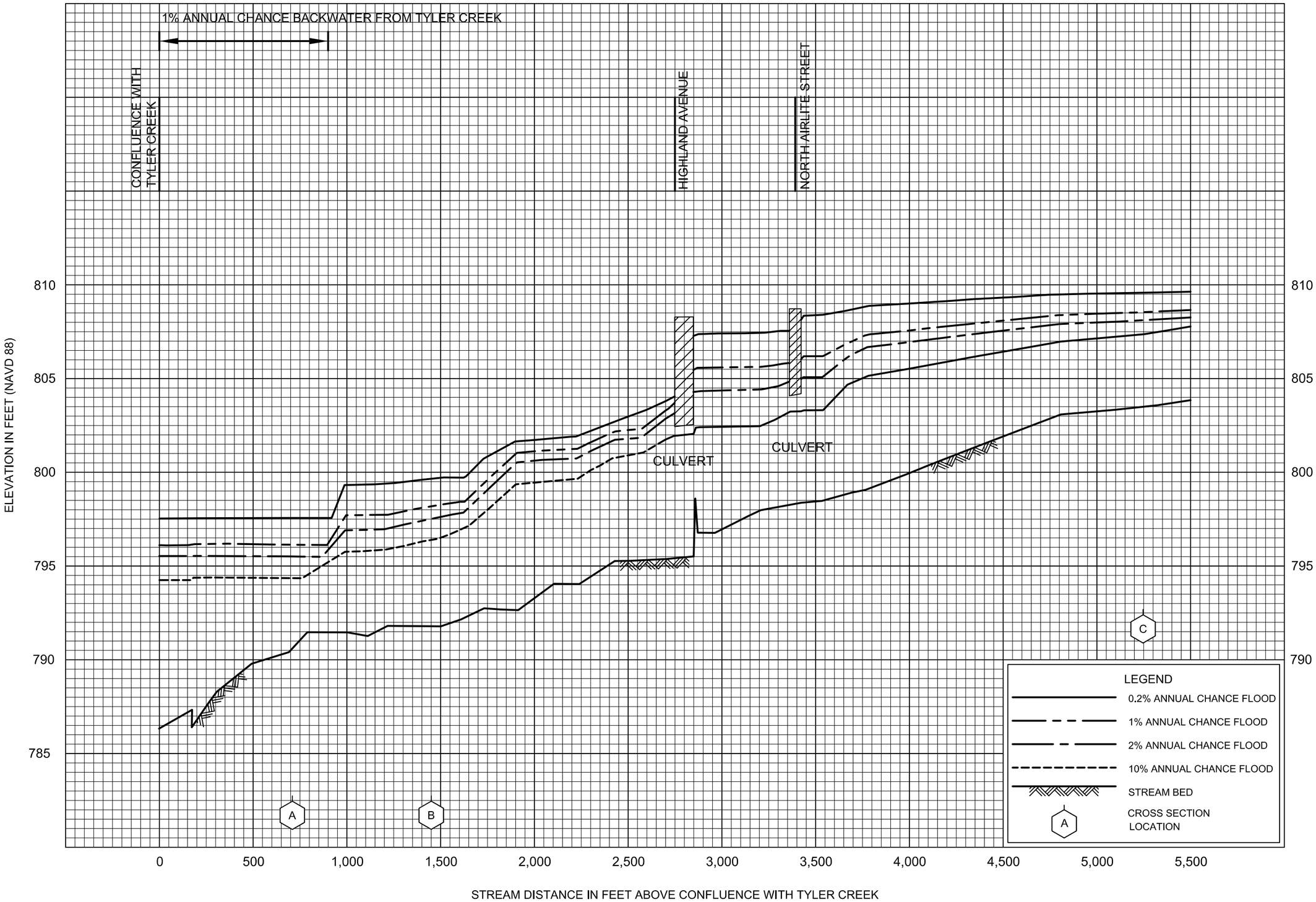

FLOOD PROFILES

SANDY CREEK

FEDERAL EMERGENCY MANAGEMENT AGENCY

KANE COUNTY, IL

AND INCORPORATED AREAS

186P

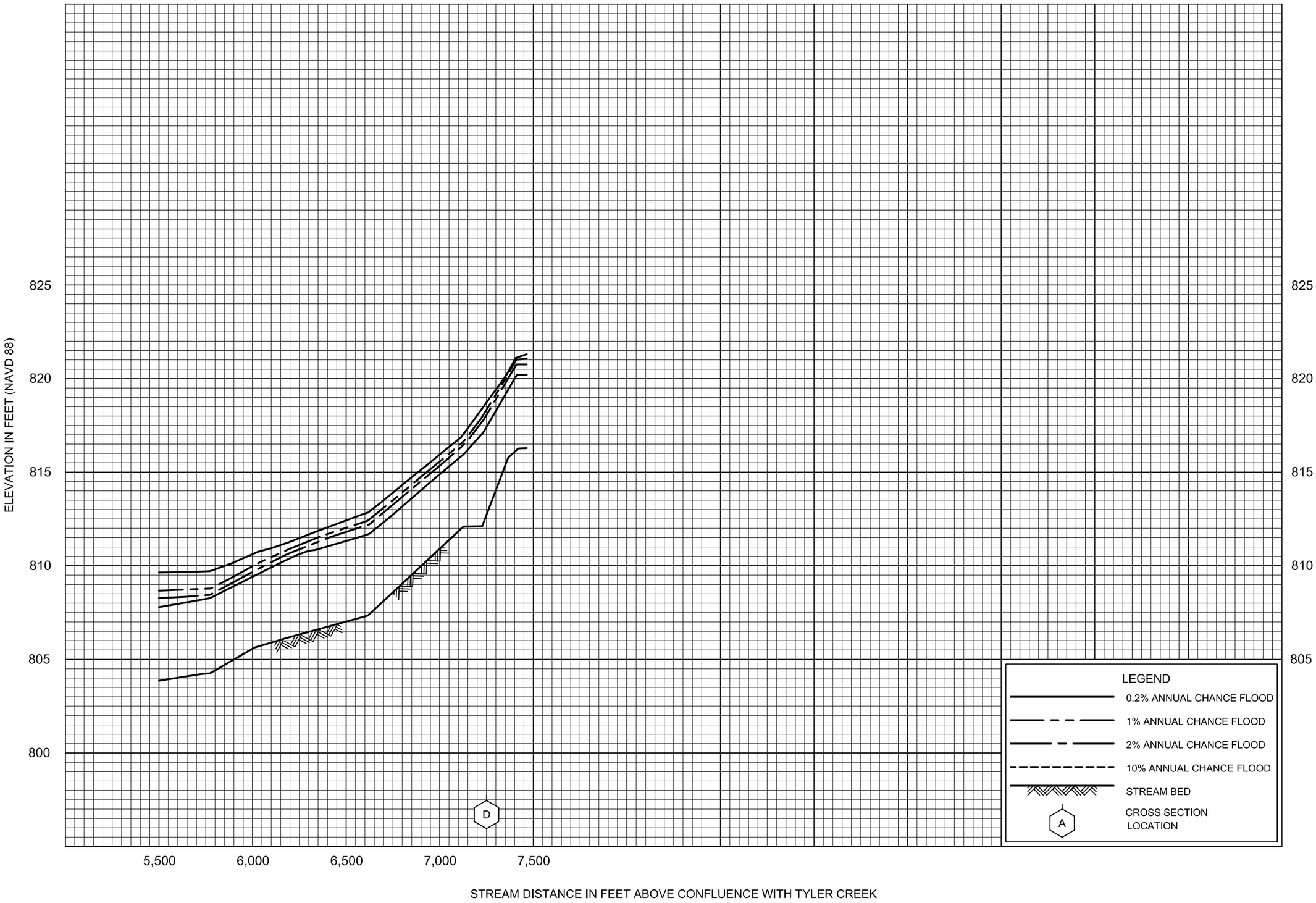

FLOOD PROFILES

SANDY CREEK

FEDERAL EMERGENCY MANAGEMENT AGENCY

KANE COUNTY, IL

AND INCORPORATED AREAS

187P

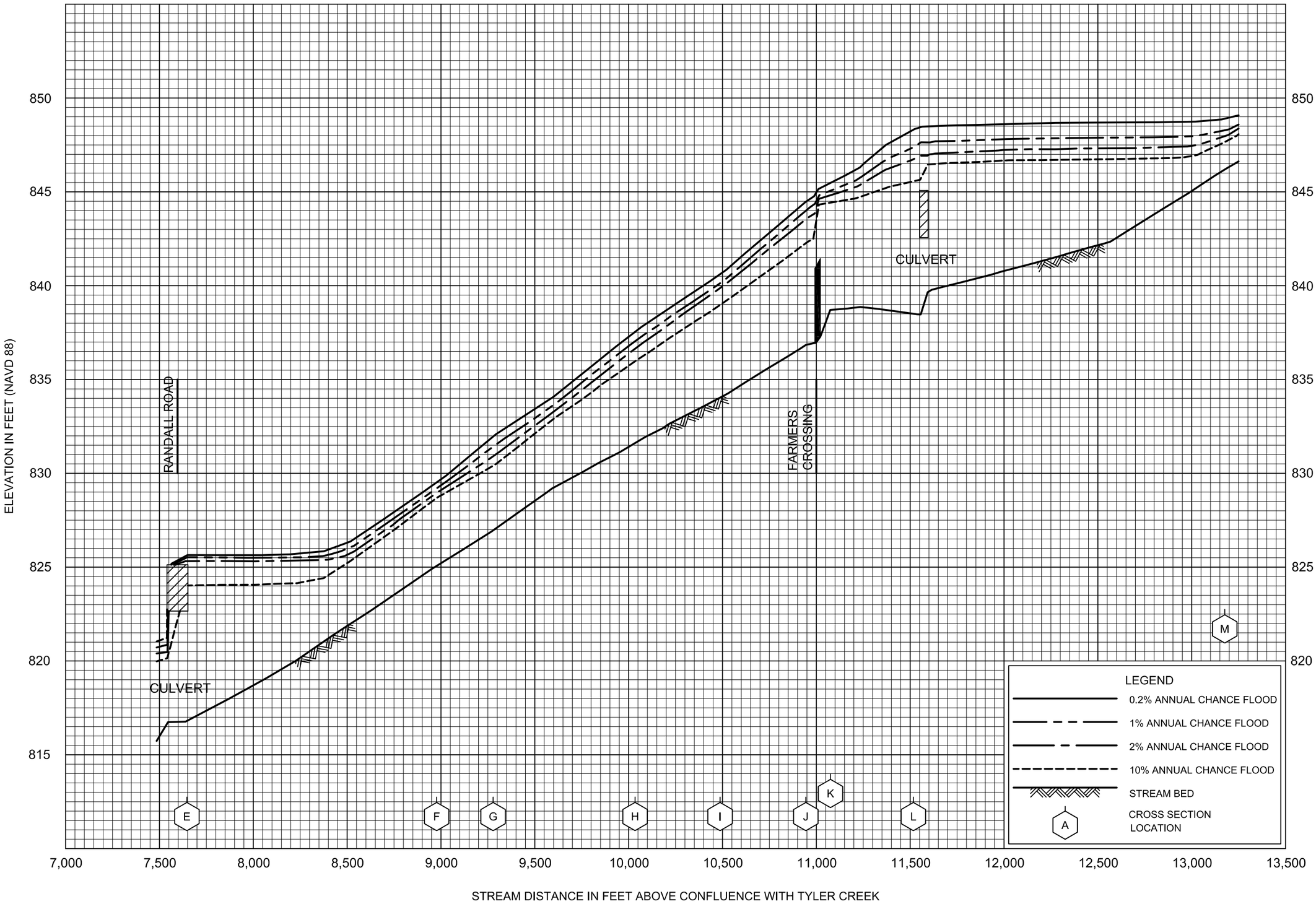

FLOOD PROFILES

SANDY CREEK

FEDERAL EMERGENCY MANAGEMENT AGENCY

KANE COUNTY, IL

AND INCORPORATED AREAS

188P

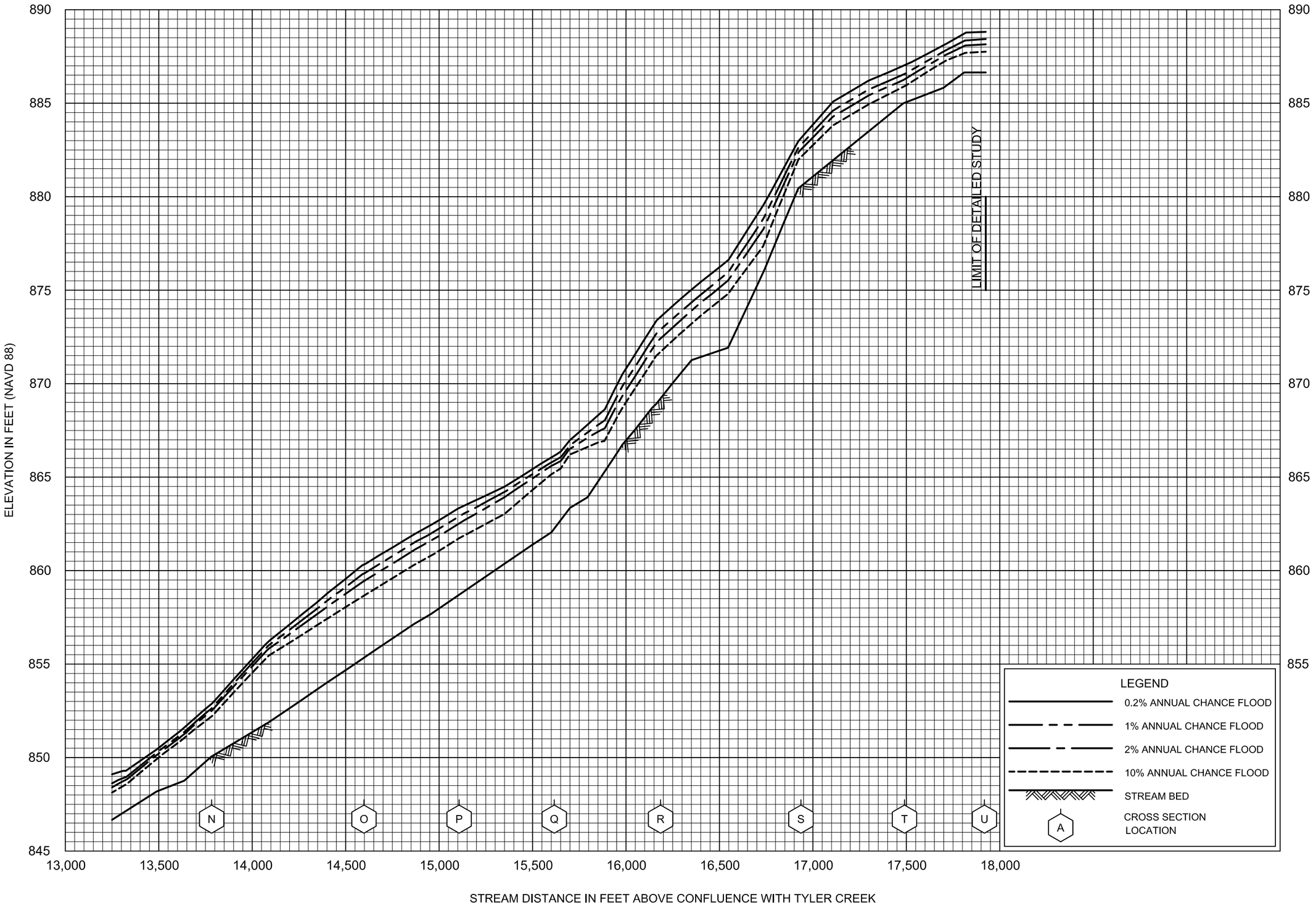

FLOOD PROFILES

SANDY CREEK

FEDERAL EMERGENCY MANAGEMENT AGENCY

KANE COUNTY, IL

AND INCORPORATED AREAS

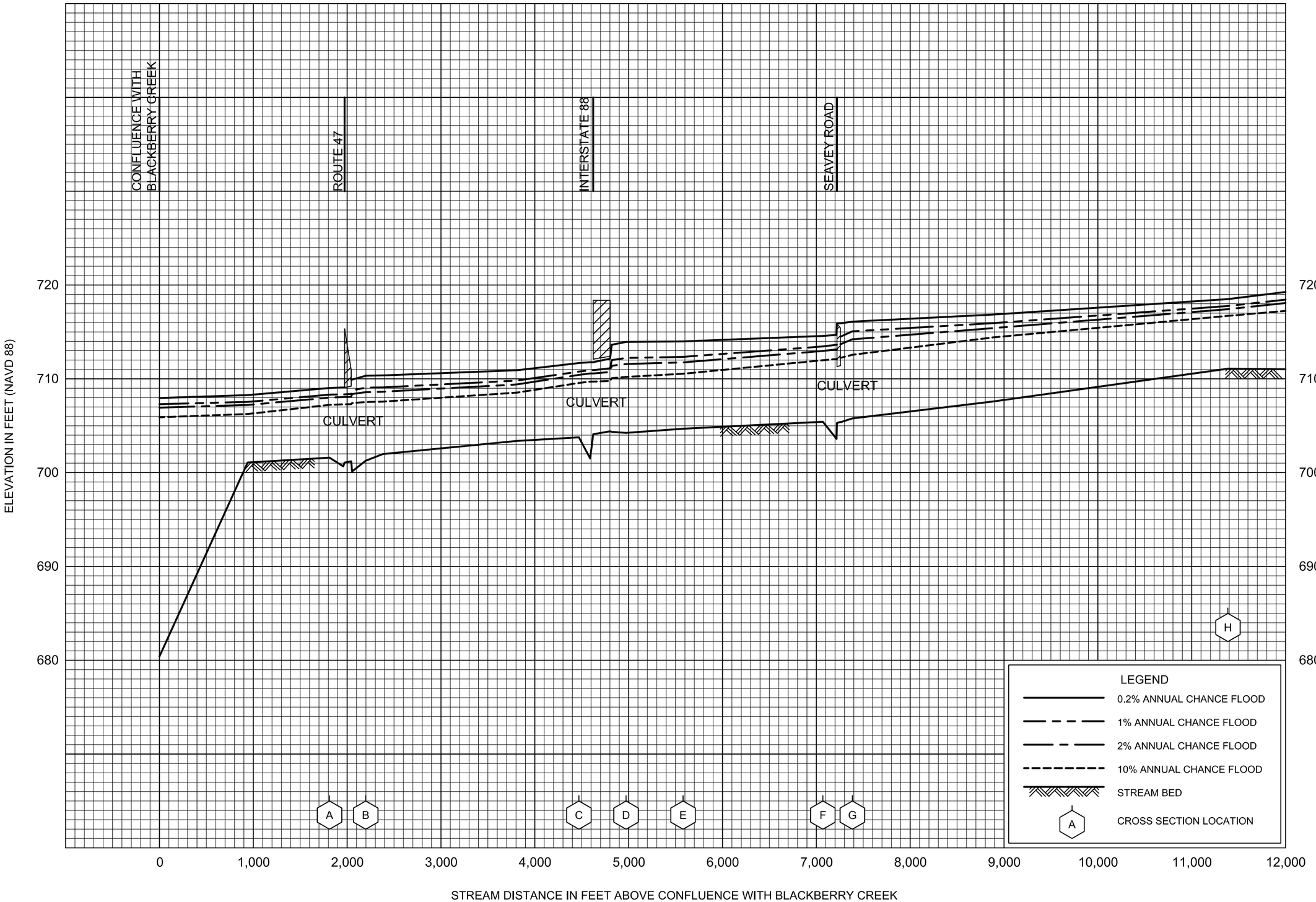

FLOOD PROFILES

SEAVEY ROAD RUN

FEDERAL EMERGENCY MANAGEMENT AGENCY

KANE COUNTY, IL

AND INCORPORATED AREAS

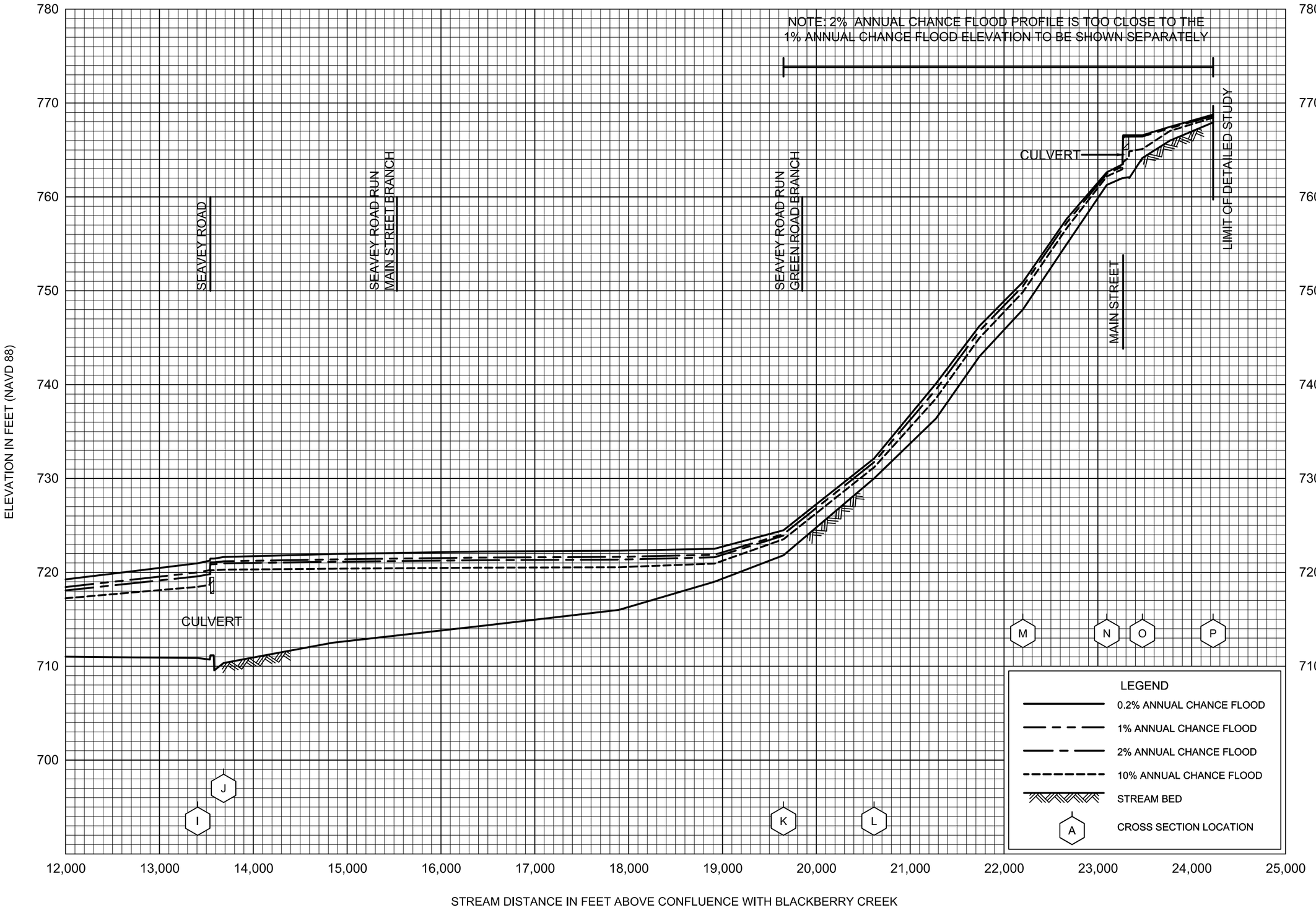

FLOOD PROFILES

SEAVEY ROAD RUN

FEDERAL EMERGENCY MANAGEMENT AGENCY

KANE COUNTY, IL

AND INCORPORATED AREAS

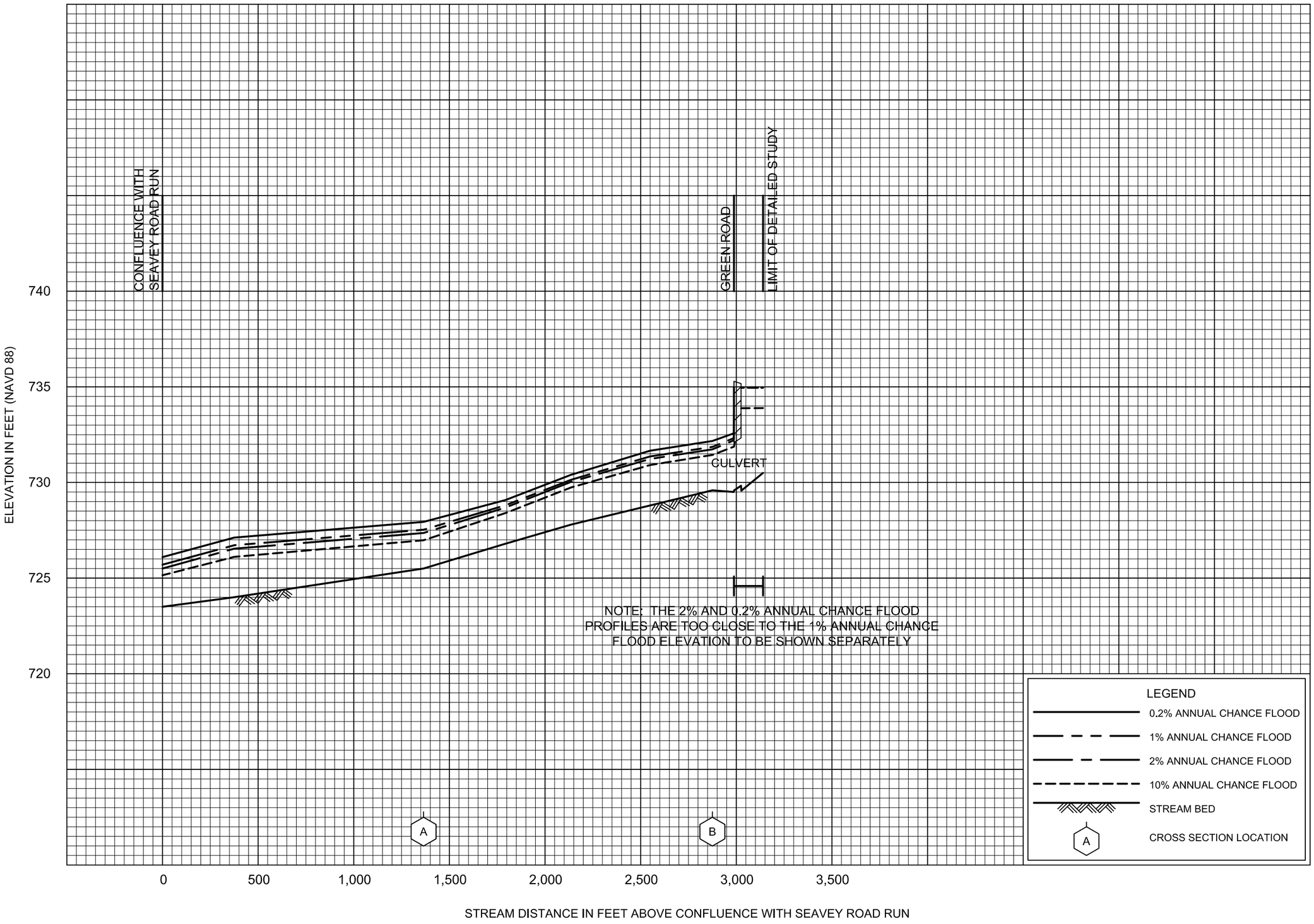

FLOOD PROFILES

SEAVEY ROAD RUN GREEN ROAD BRANCH

FEDERAL EMERGENCY MANAGEMENT AGENCY

KANE COUNTY, IL

AND INCORPORATED AREAS

192P

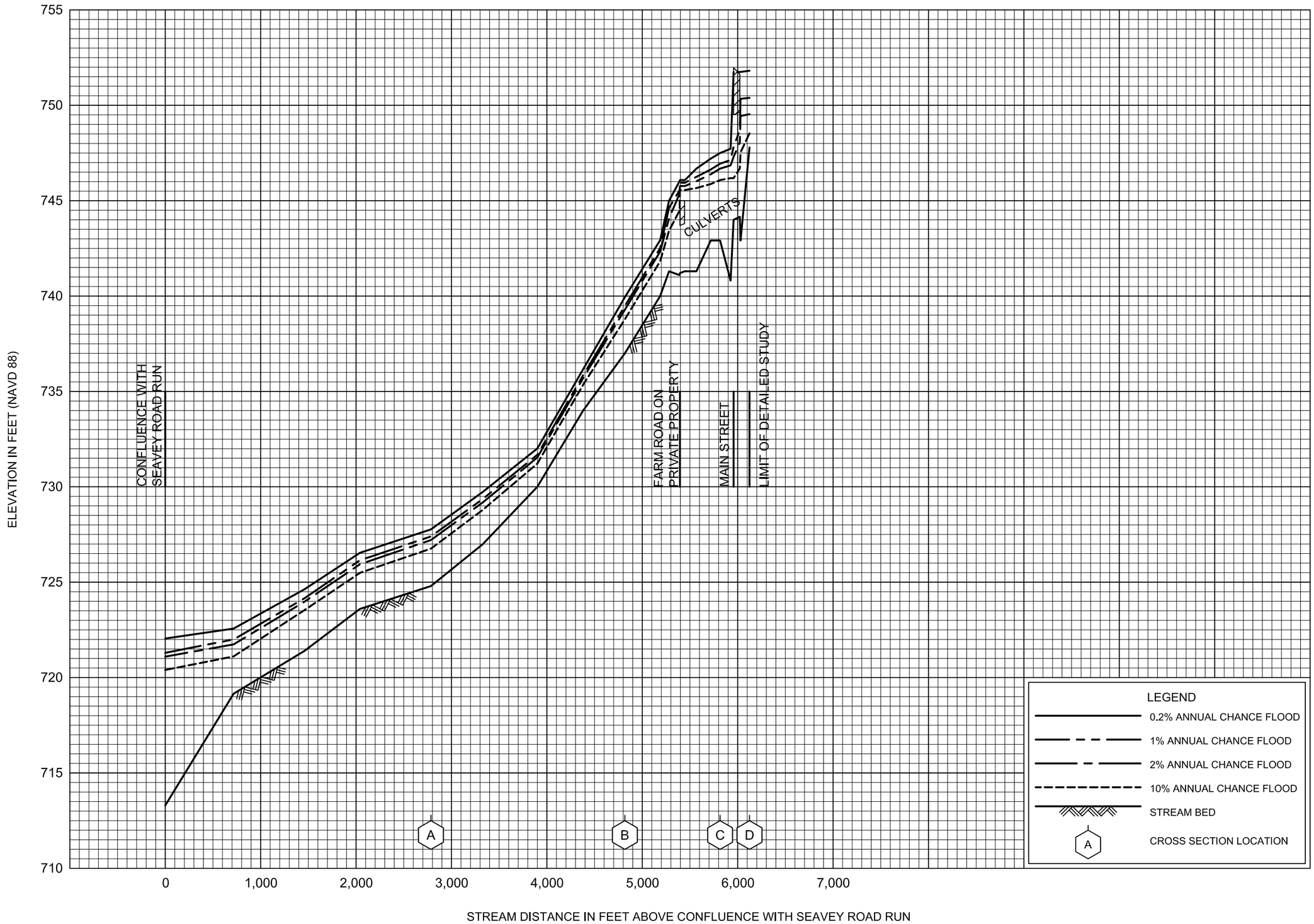

FLOOD PROFILES

SEAVEY ROAD RUN MAIN STREET BRANCH

FEDERAL EMERGENCY MANAGEMENT AGENCY

KANE COUNTY, IL

AND INCORPORATED AREAS



FLOOD PROFILES

SELMARTEN CREEK

FEDERAL EMERGENCY MANAGEMENT AGENCY

KANE COUNTY, IL

AND INCORPORATED AREAS



FLOOD PROFILES

SLEEPY CREEK

FEDERAL EMERGENCY MANAGEMENT AGENCY

KANE COUNTY, IL

AND INCORPORATED AREAS

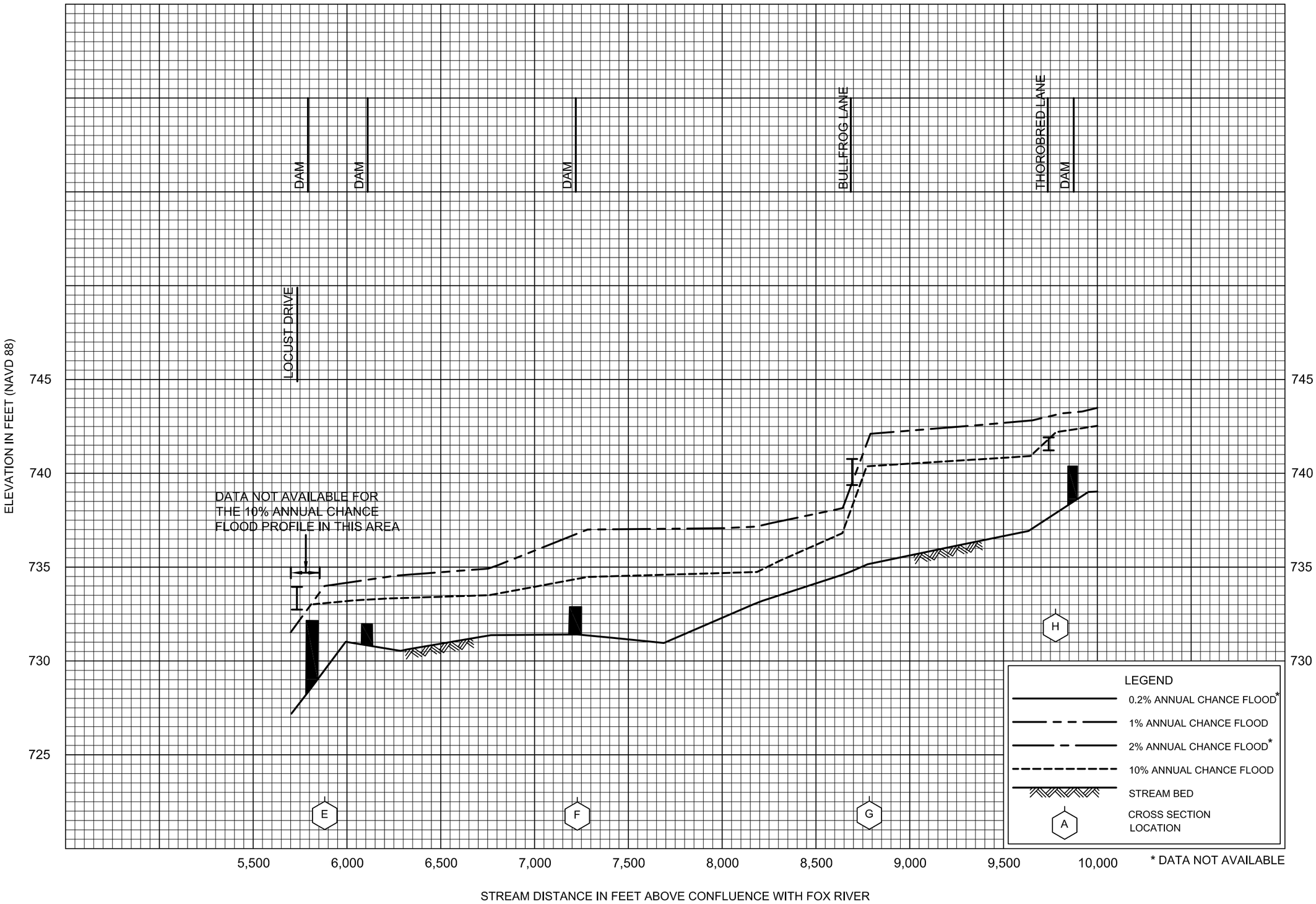

FLOOD PROFILES

SLEEPY CREEK

FEDERAL EMERGENCY MANAGEMENT AGENCY

KANE COUNTY, IL

AND INCORPORATED AREAS

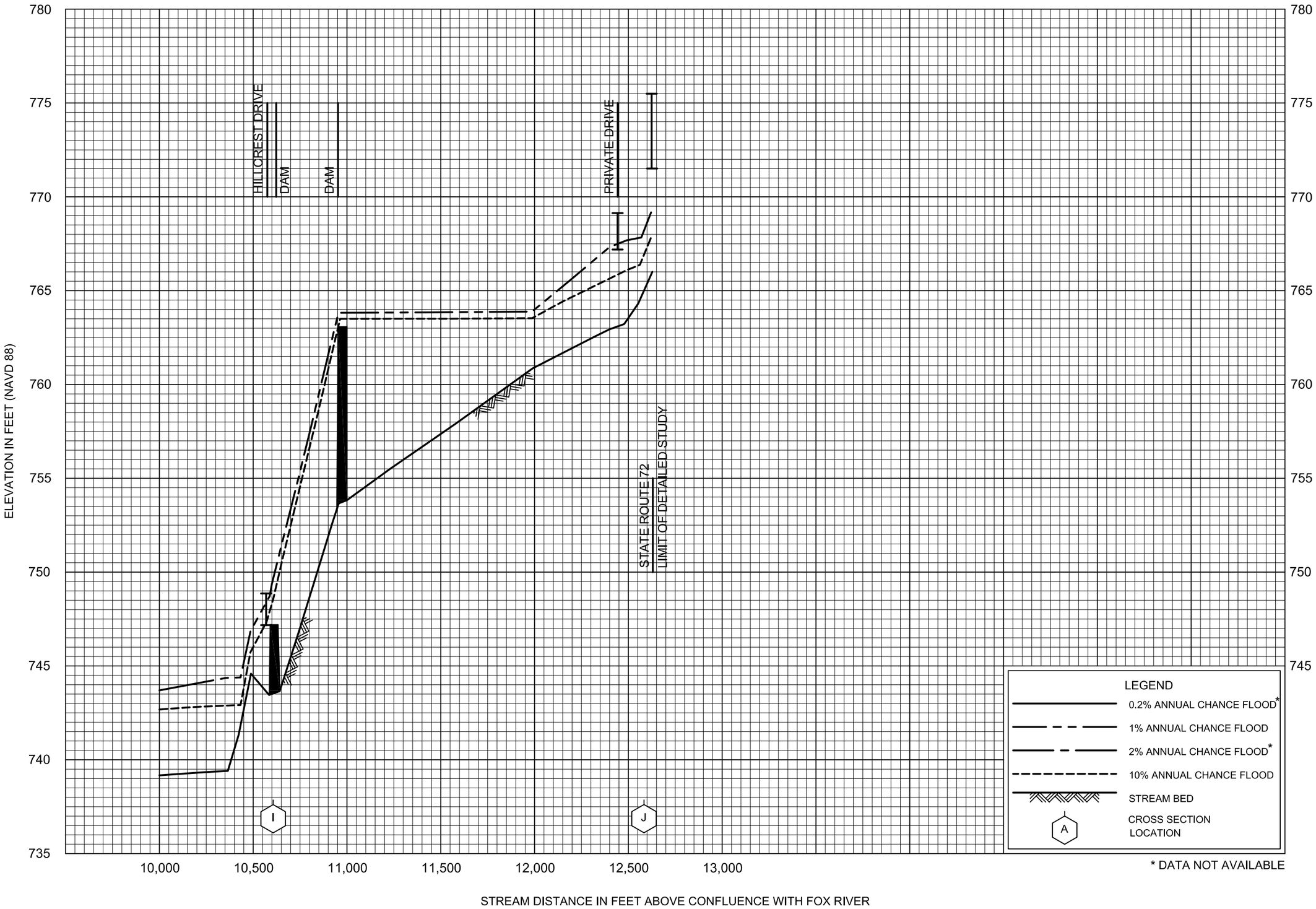

FLOOD PROFILES

SLEEPY CREEK

FEDERAL EMERGENCY MANAGEMENT AGENCY

KANE COUNTY, IL

AND INCORPORATED AREAS



FLOOD PROFILES

SOUTH TRIBUTARY

FEDERAL EMERGENCY MANAGEMENT AGENCY

KANE COUNTY, IL

AND INCORPORATED AREAS

198P

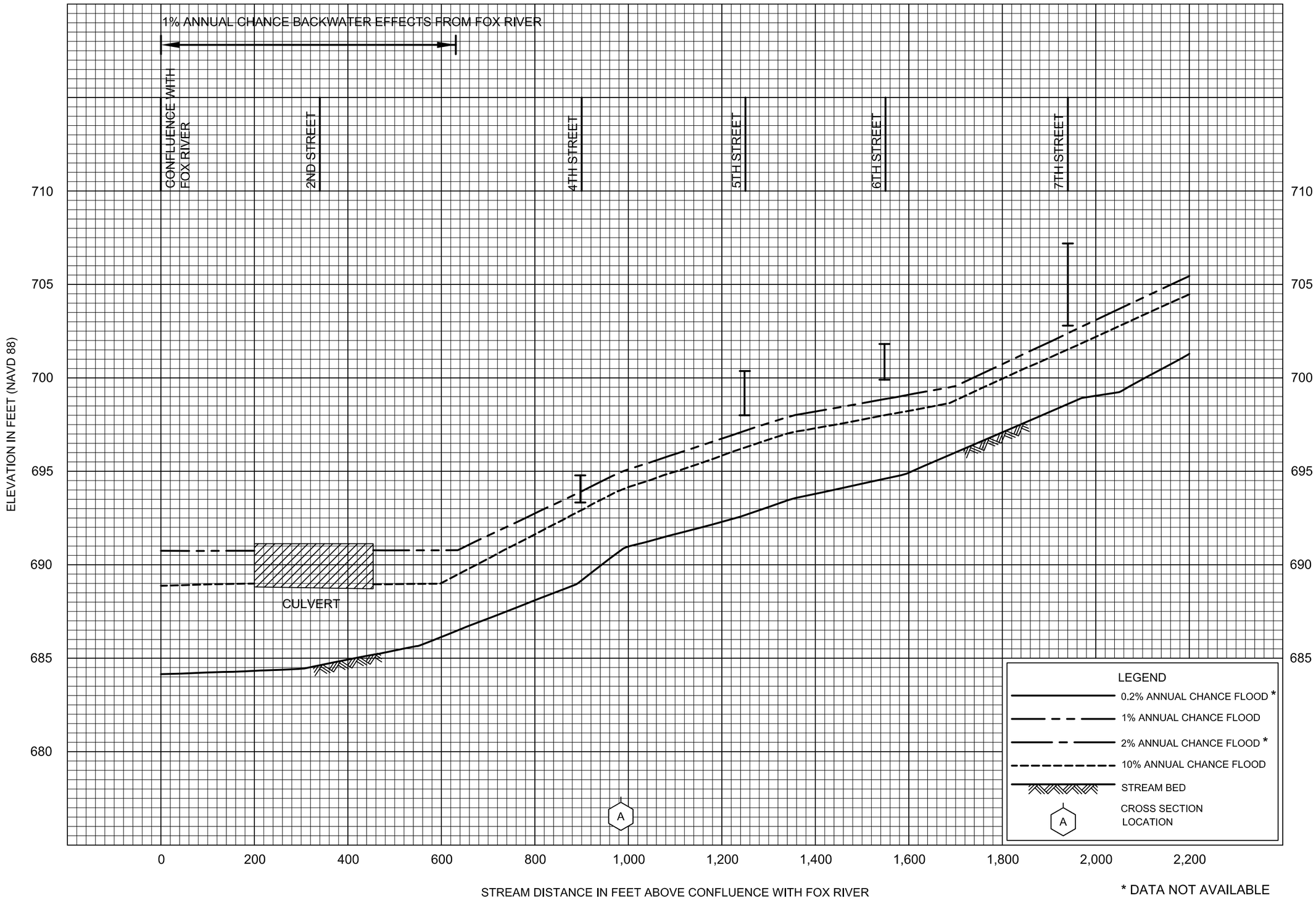

FLOOD PROFILES

STATE STREET CREEK

FEDERAL EMERGENCY MANAGEMENT AGENCY

KANE COUNTY, IL

AND INCORPORATED AREAS



FLOOD PROFILES

STATE STREET CREEK

FEDERAL EMERGENCY MANAGEMENT AGENCY

KANE COUNTY, IL

AND INCORPORATED AREAS

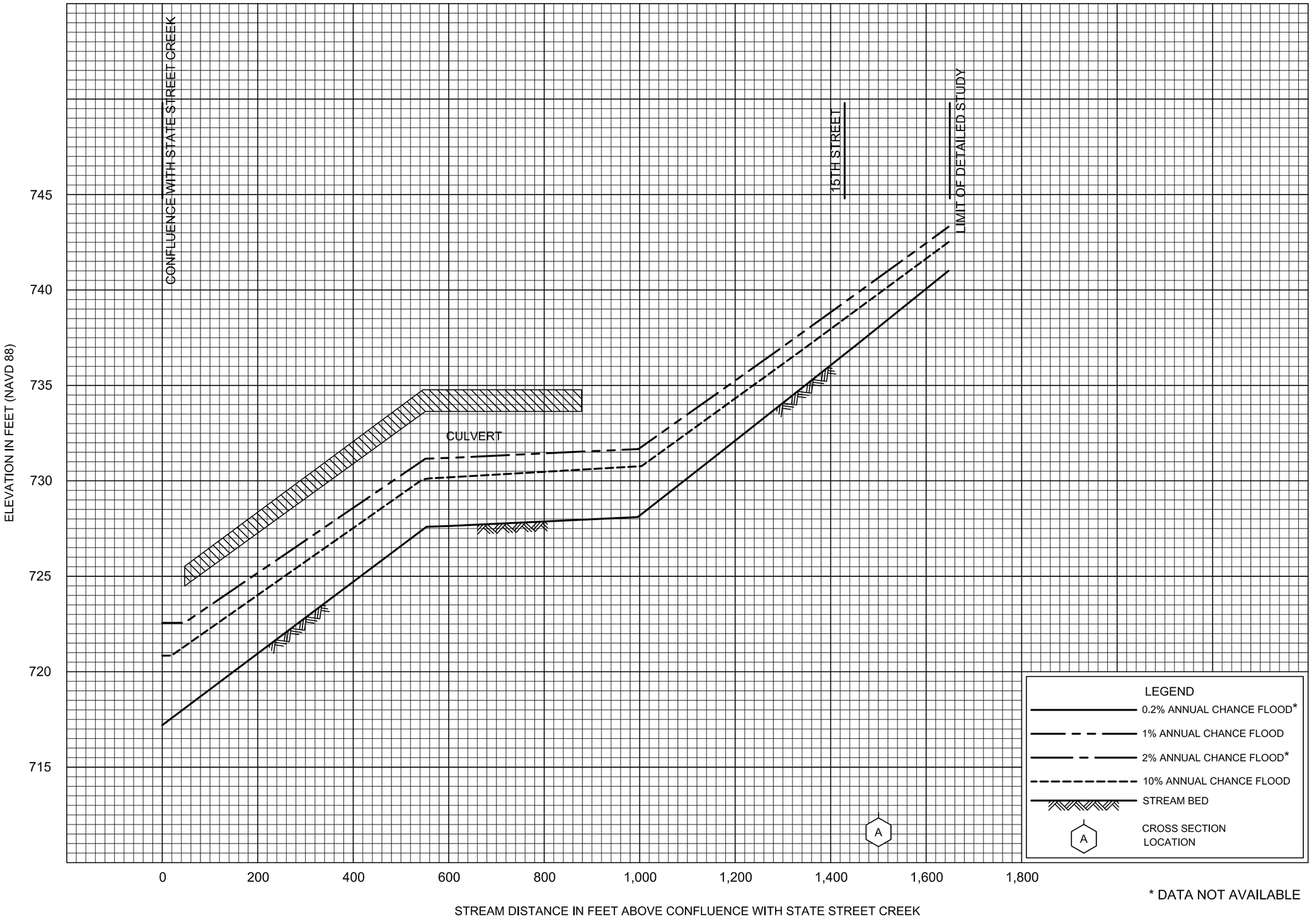

FLOOD PROFILES

STATE STREET CREEK TRIBUTARY

FEDERAL EMERGENCY MANAGEMENT AGENCY

KANE COUNTY, IL

AND INCORPORATED AREAS

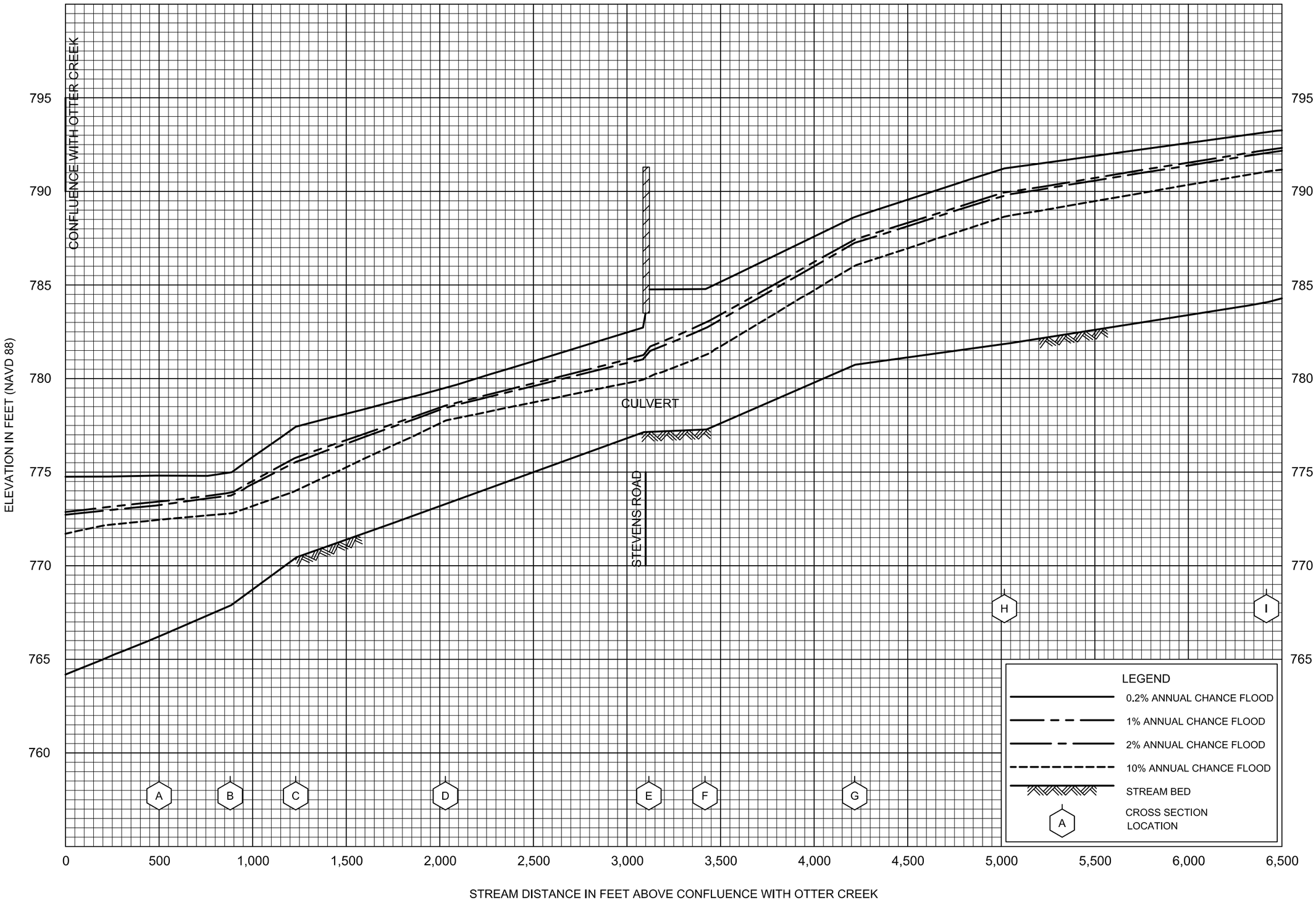

FLOOD PROFILES

STONY CREEK

FEDERAL EMERGENCY MANAGEMENT AGENCY

KANE COUNTY, IL

AND INCORPORATED AREAS

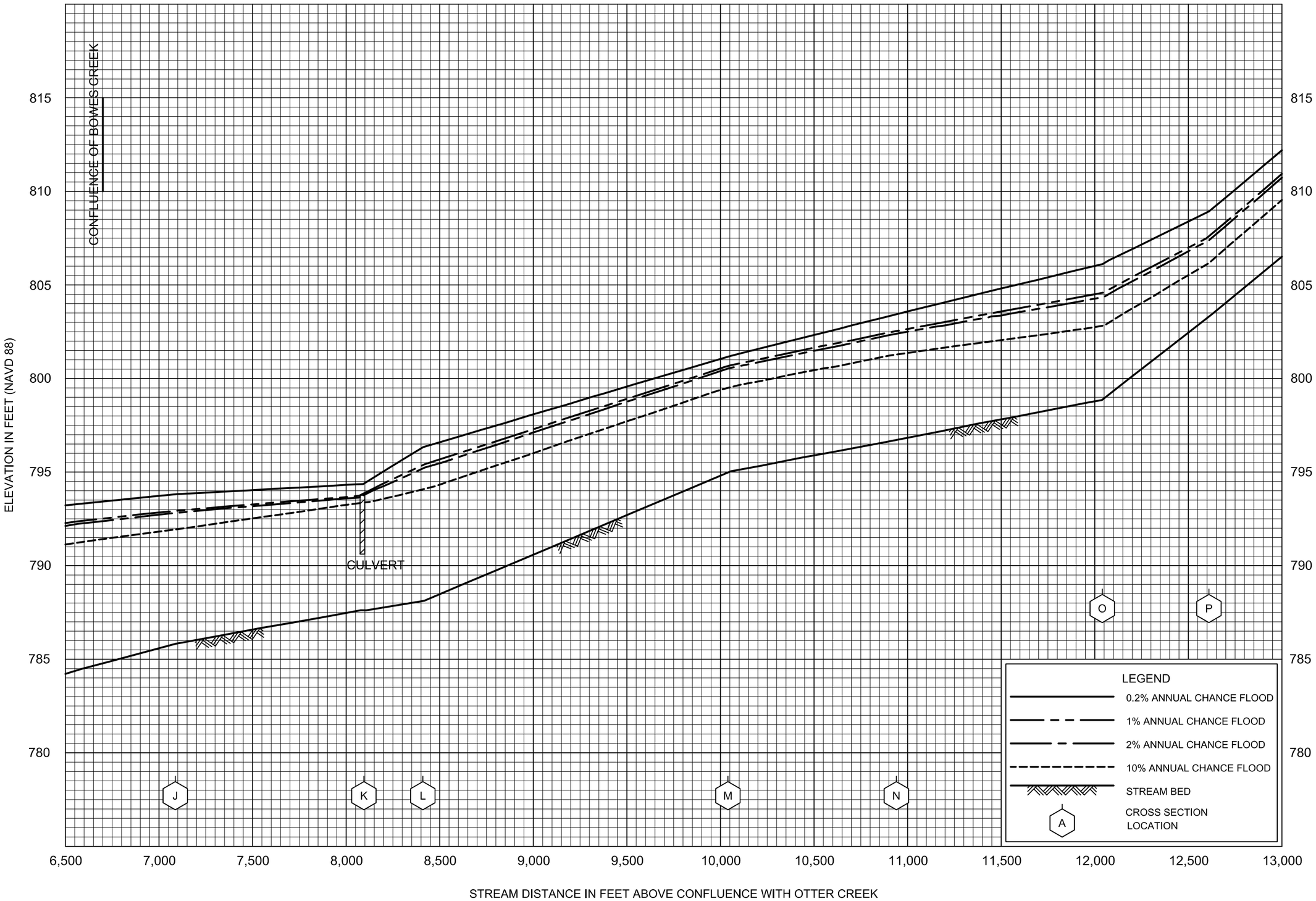

FLOOD PROFILES

STONY CREEK

FEDERAL EMERGENCY MANAGEMENT AGENCY

KANE COUNTY, IL

AND INCORPORATED AREAS

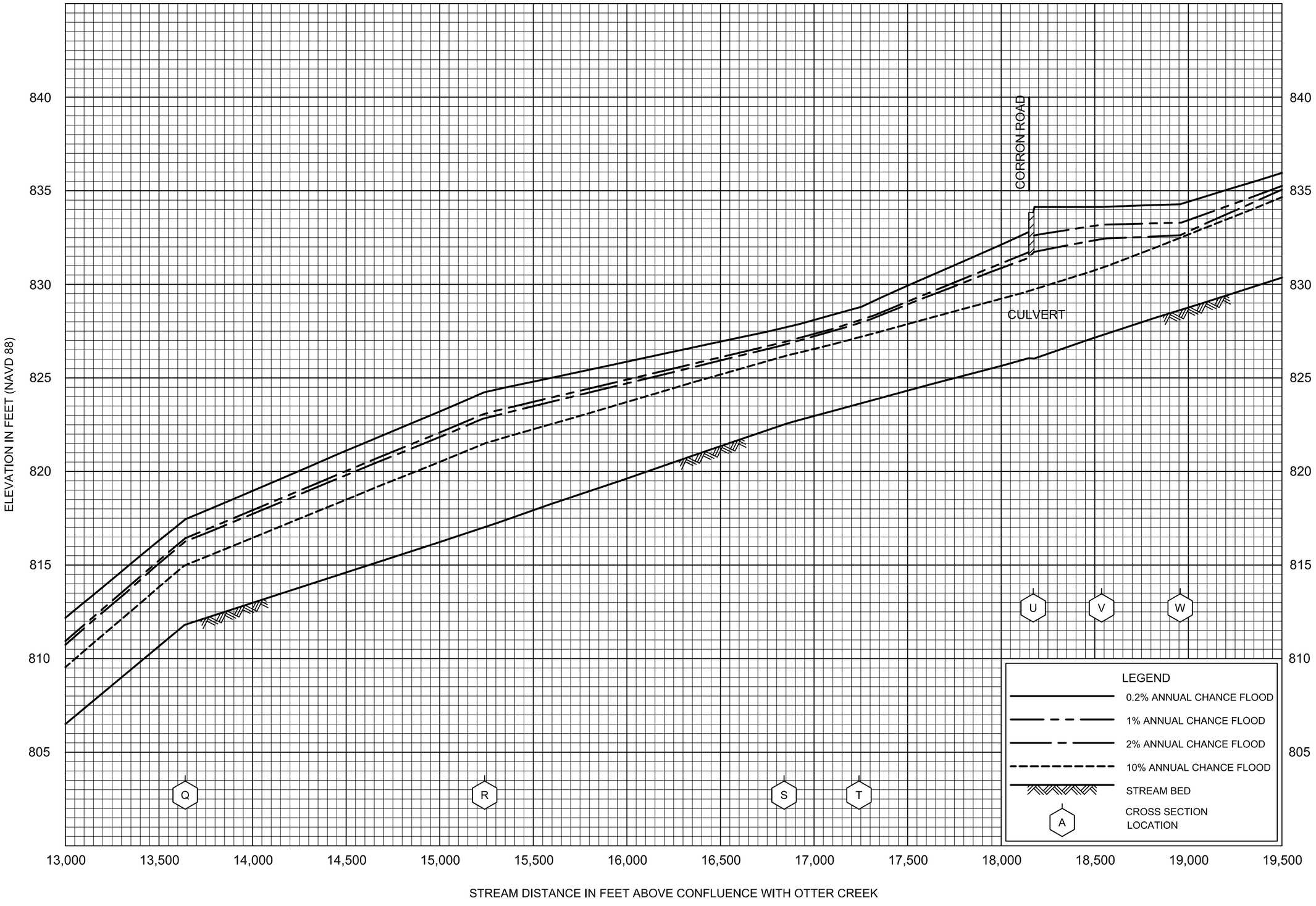

FLOOD PROFILES

STONY CREEK

FEDERAL EMERGENCY MANAGEMENT AGENCY

KANE COUNTY, IL

AND INCORPORATED AREAS

204P

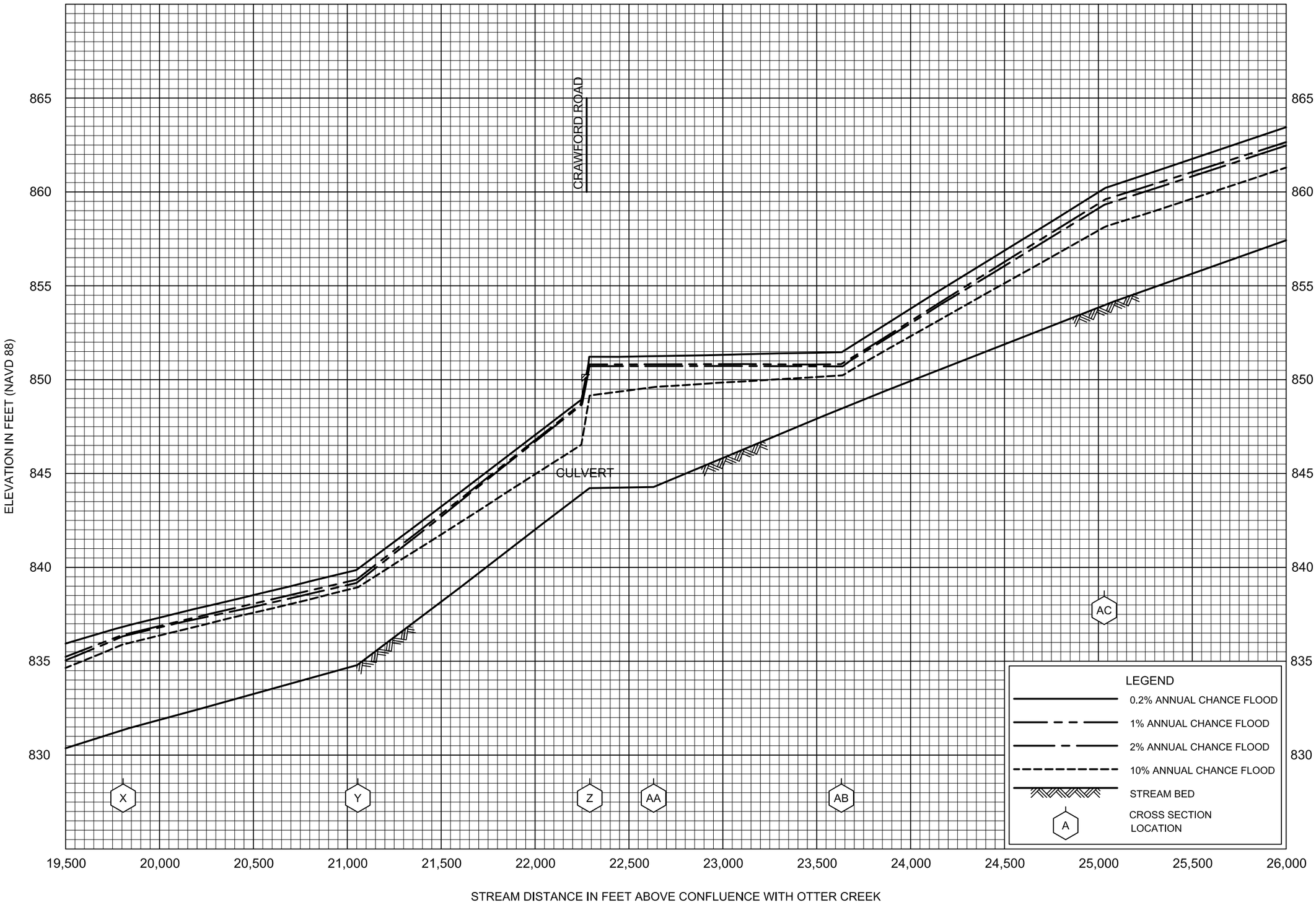

FLOOD PROFILES

STONY CREEK

FEDERAL EMERGENCY MANAGEMENT AGENCY

KANE COUNTY, IL

AND INCORPORATED AREAS



FLOOD PROFILES

STONY CREEK

FEDERAL EMERGENCY MANAGEMENT AGENCY

KANE COUNTY, IL

AND INCORPORATED AREAS

206P

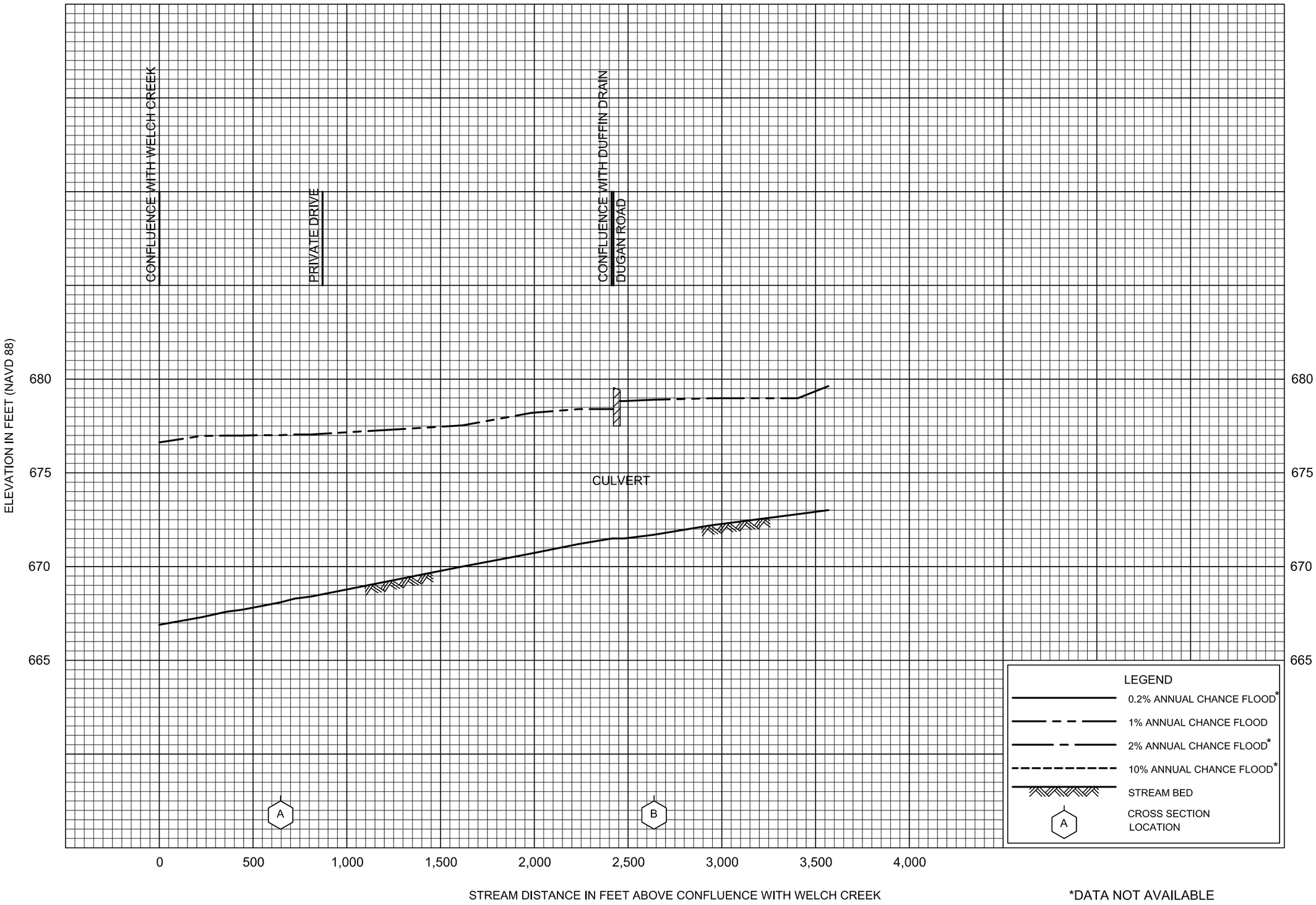

*DATA NOT AVAILABLE

FLOOD PROFILES

SUGAR GROVE BRANCH

FEDERAL EMERGENCY MANAGEMENT AGENCY

KANE COUNTY, IL

AND INCORPORATED AREAS

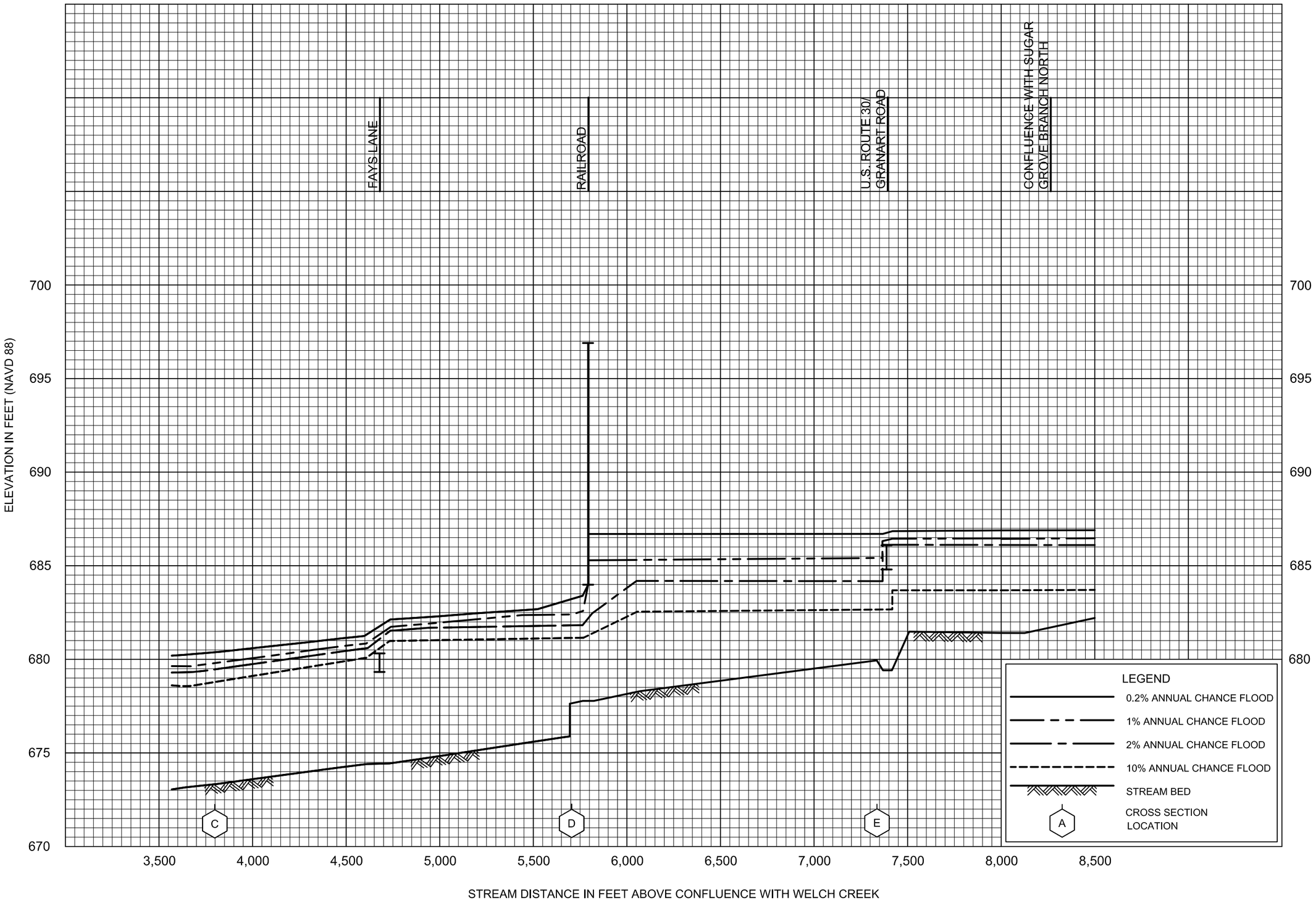

FLOOD PROFILES

SUGAR GROVE BRANCH

FEDERAL EMERGENCY MANAGEMENT AGENCY

KANE COUNTY, IL

AND INCORPORATED AREAS

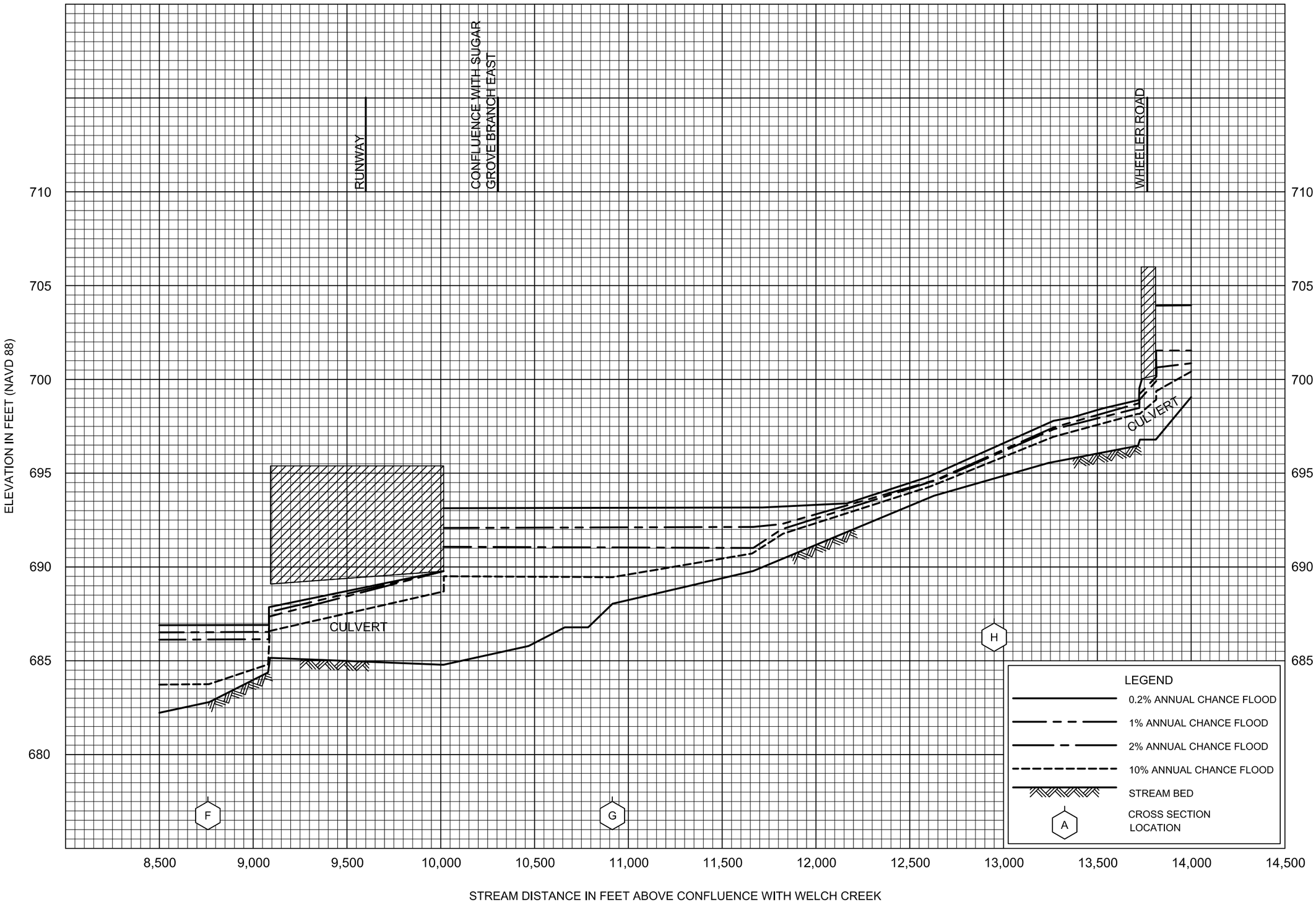

FLOOD PROFILES

SUGAR GROVE BRANCH

FEDERAL EMERGENCY MANAGEMENT AGENCY

KANE COUNTY, IL

AND INCORPORATED AREAS

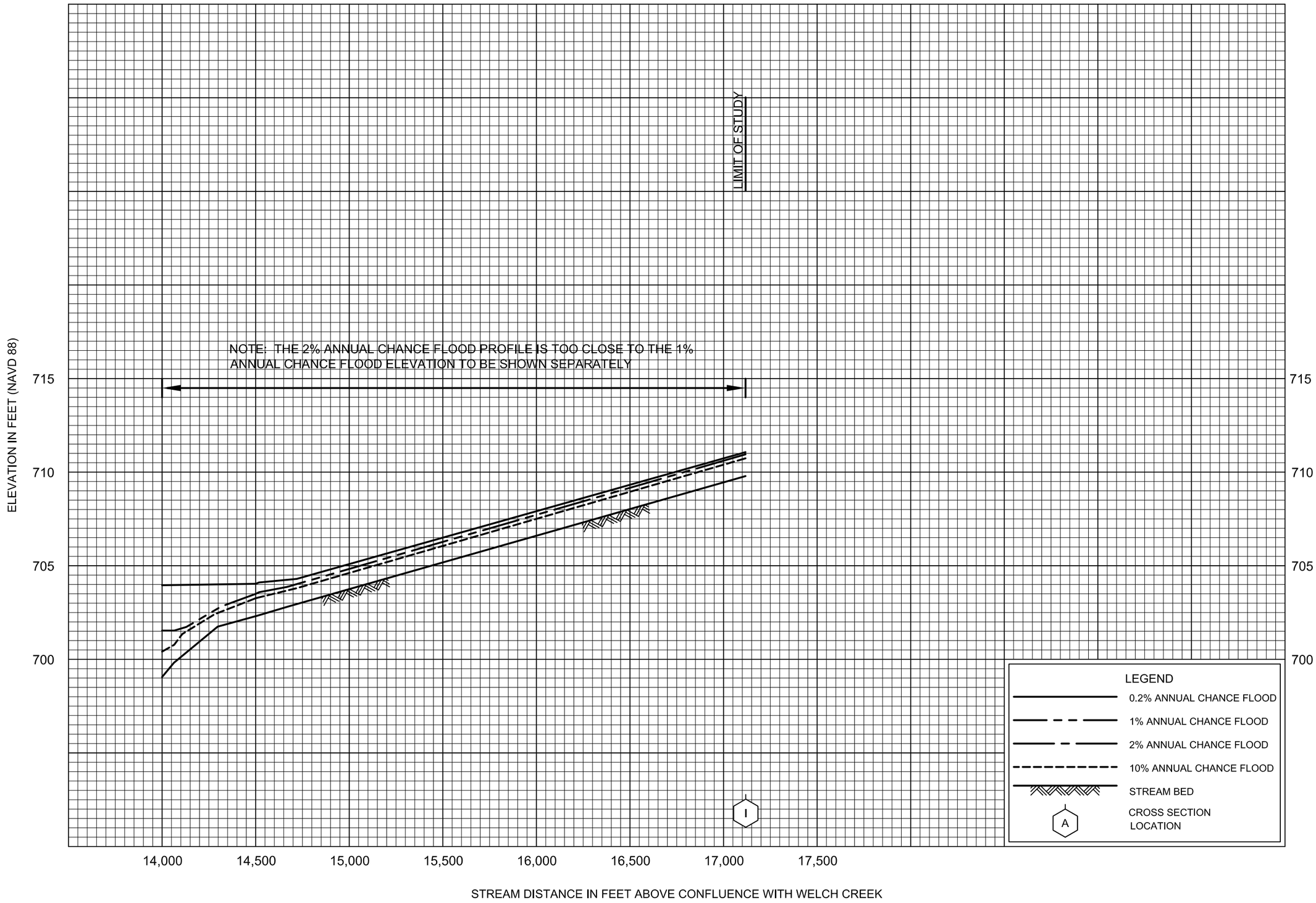

FLOOD PROFILES

SUGAR GROVE BRANCH

FEDERAL EMERGENCY MANAGEMENT AGENCY

KANE COUNTY, IL

AND INCORPORATED AREAS

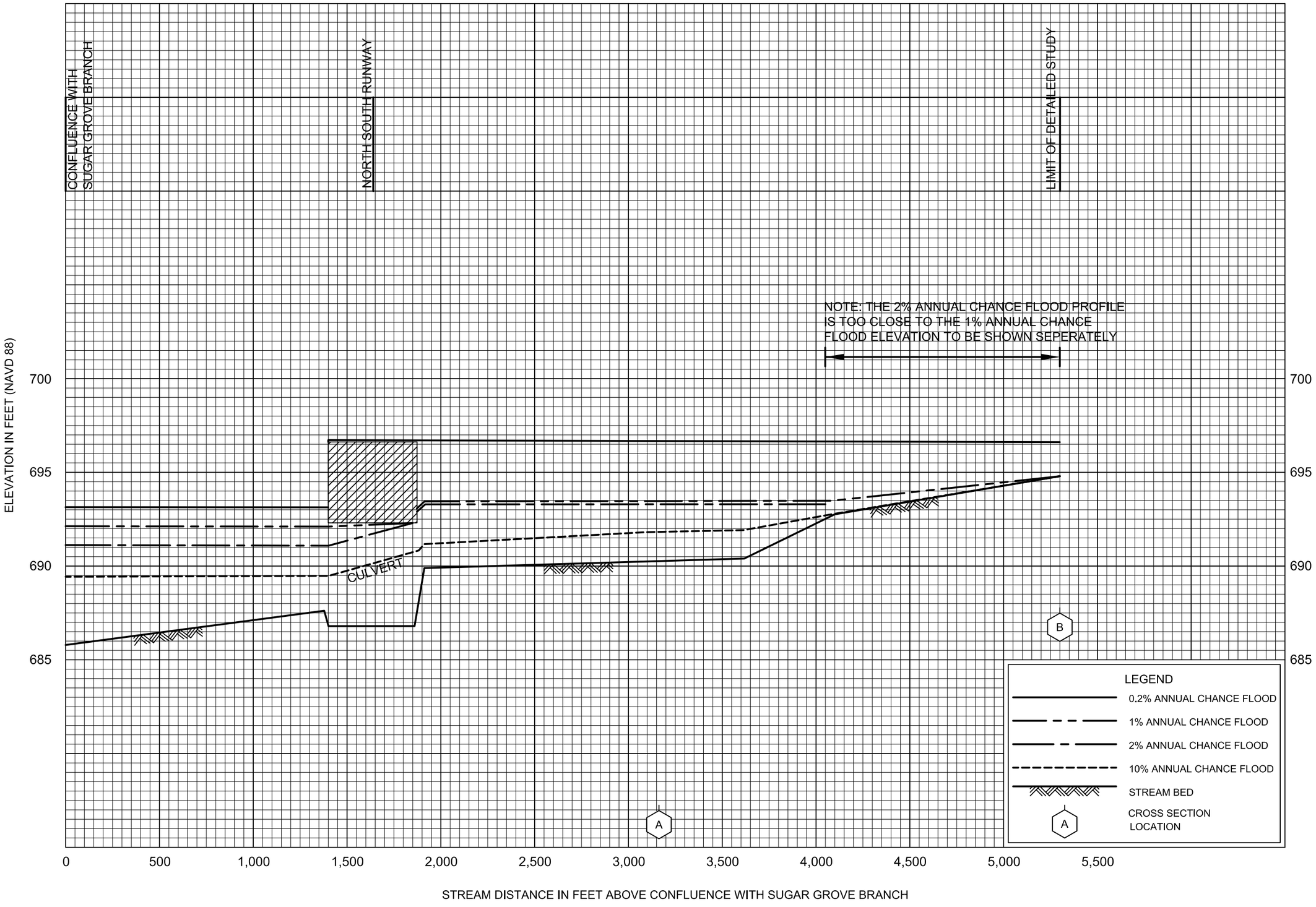

FLOOD PROFILES

SUGAR GROVE BRANCH EAST

FEDERAL EMERGENCY MANAGEMENT AGENCY

KANE COUNTY, IL

AND INCORPORATED AREAS



FLOOD PROFILES

SUGAR GROVE BRANCH NORTH

FEDERAL EMERGENCY MANAGEMENT AGENCY

KANE COUNTY, IL

AND INCORPORATED AREAS

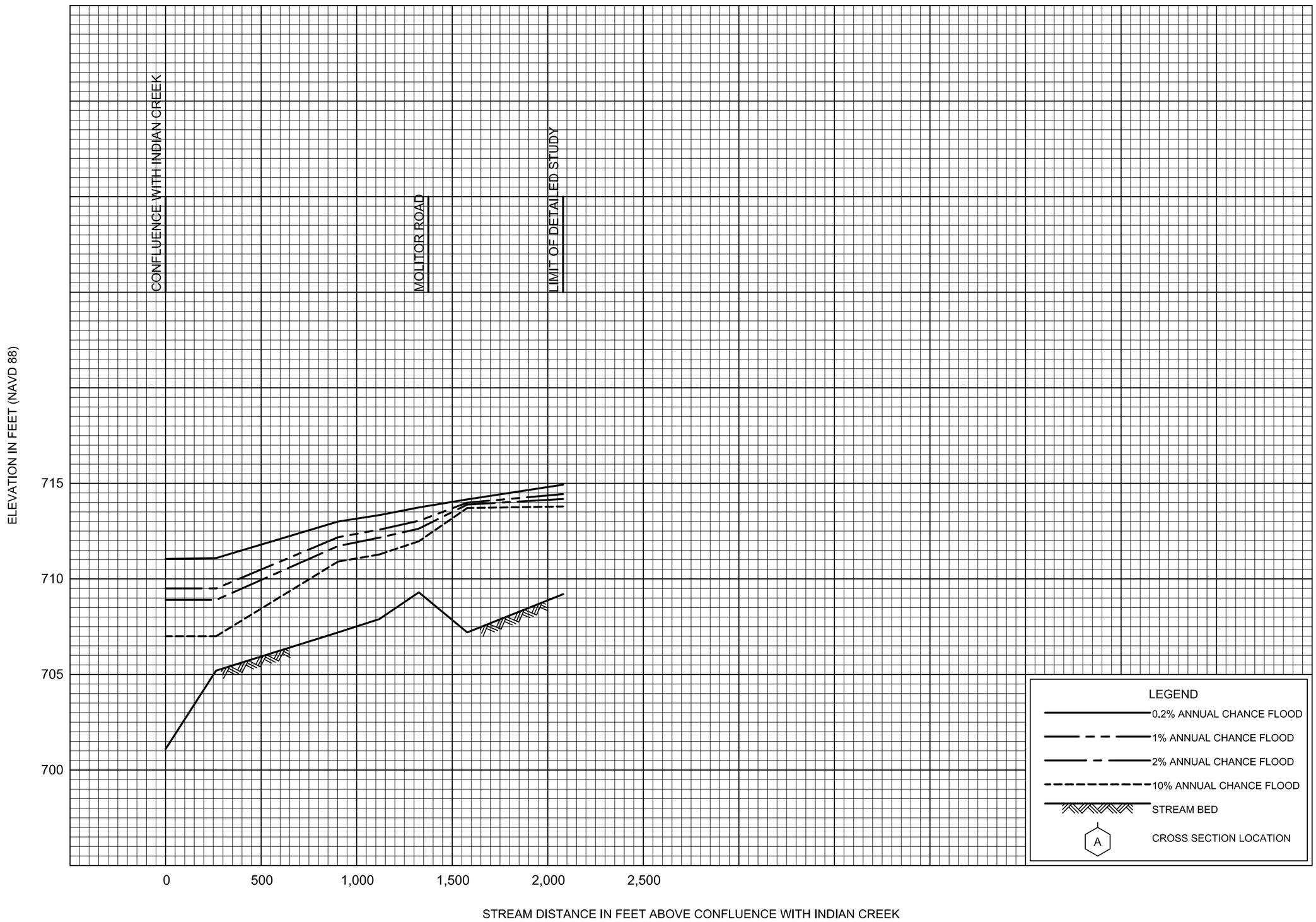

FLOOD PROFILES

TOLLWAY TRIBUTARY

FEDERAL EMERGENCY MANAGEMENT AGENCY

KANE COUNTY, IL

AND INCORPORATED AREAS

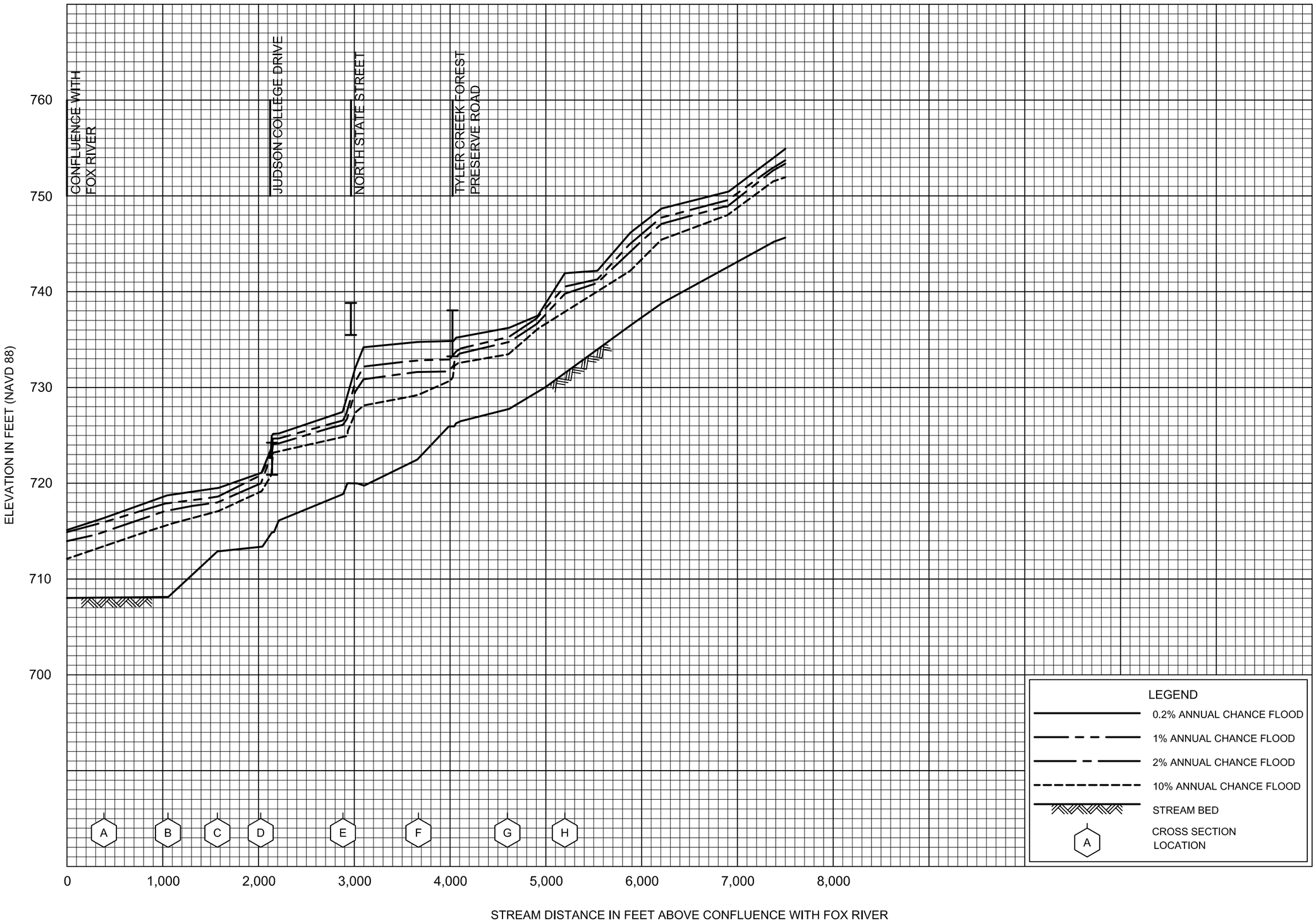

FLOOD PROFILES

TYLER CREEK

FEDERAL EMERGENCY MANAGEMENT AGENCY

KANE COUNTY, IL

AND INCORPORATED AREAS

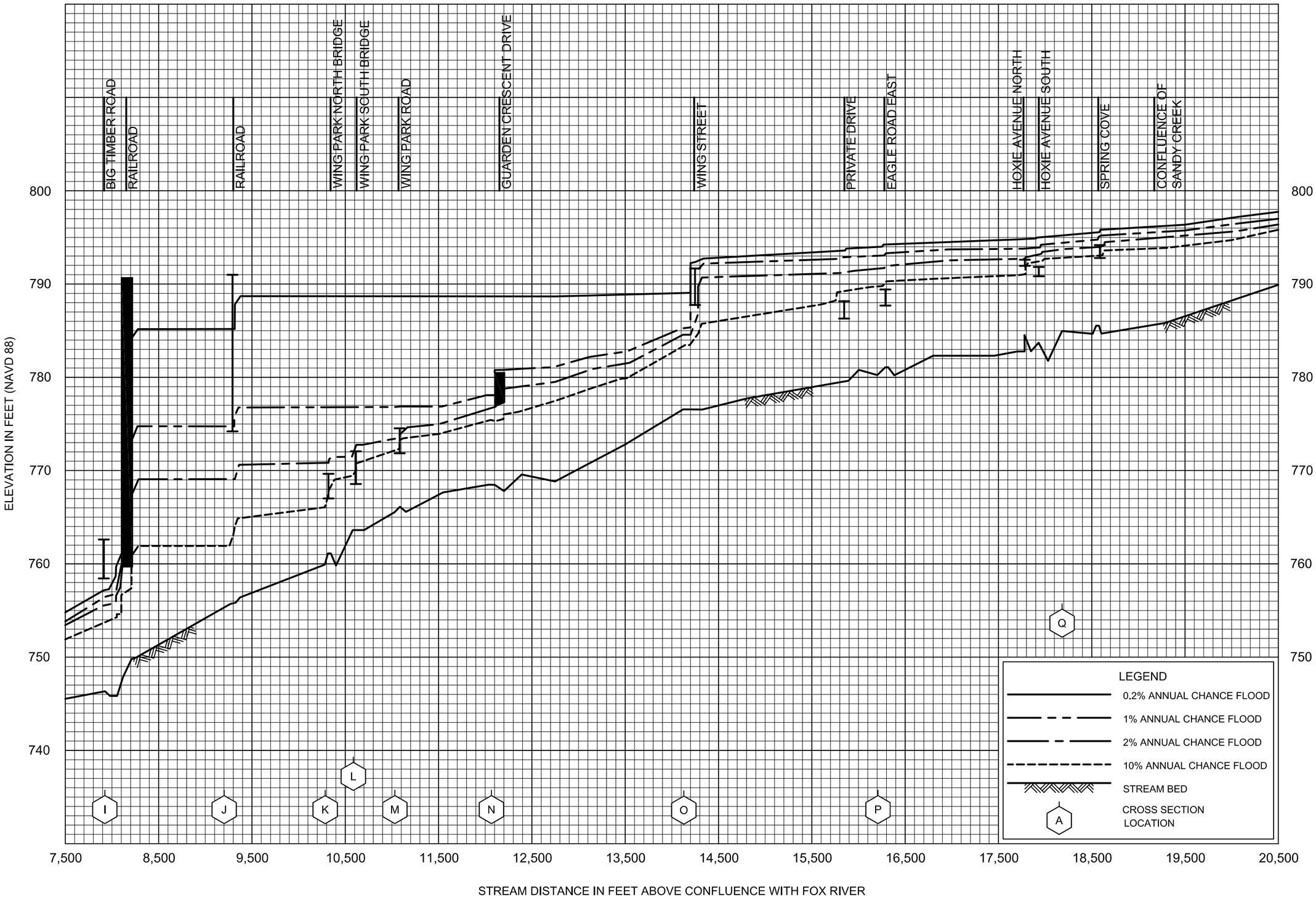

FLOOD PROFILES

TYLER CREEK

FEDERAL EMERGENCY MANAGEMENT AGENCY

KANE COUNTY, IL

AND INCORPORATED AREAS

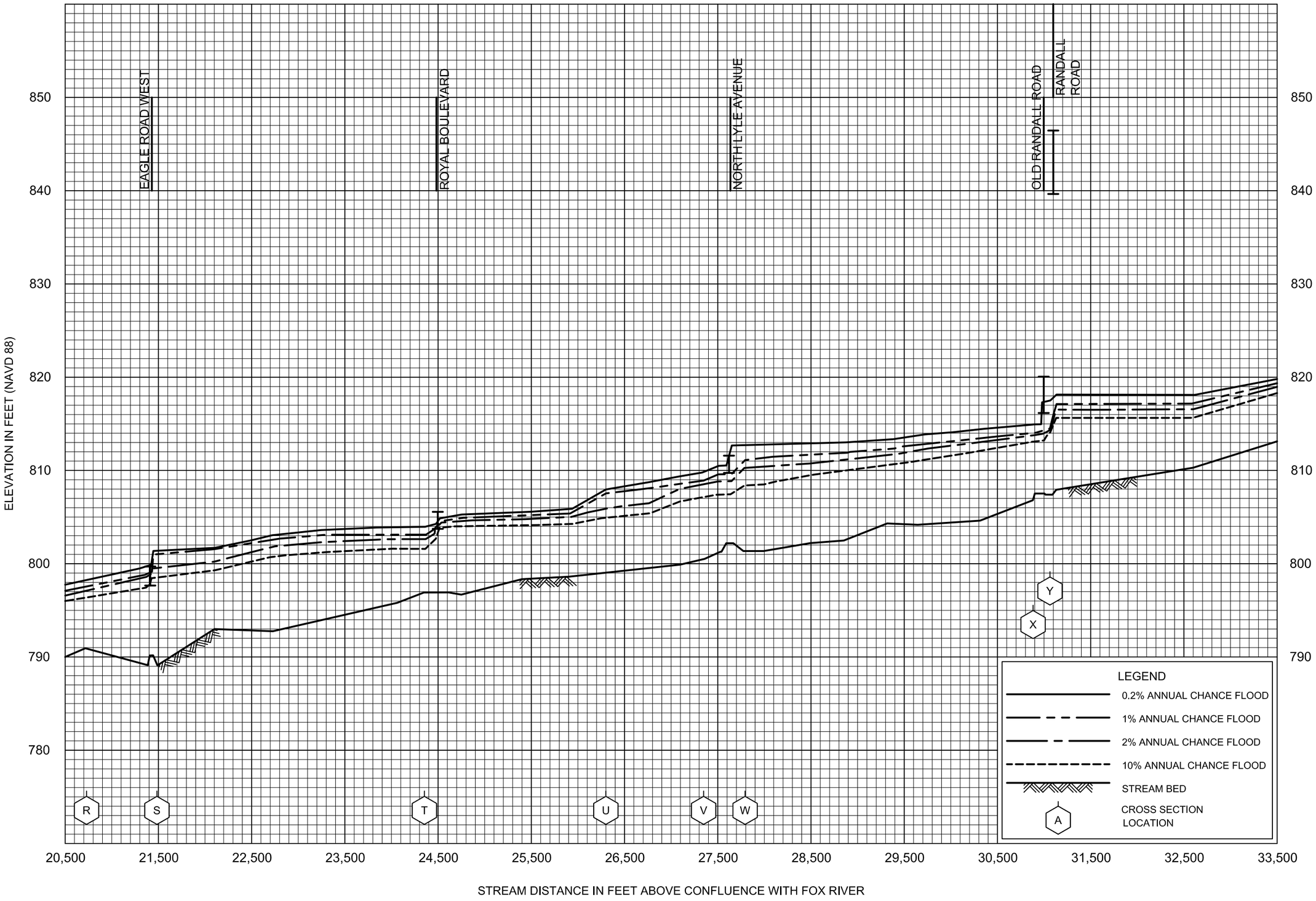

FLOOD PROFILES

TYLER CREEK

FEDERAL EMERGENCY MANAGEMENT AGENCY

KANE COUNTY, IL

AND INCORPORATED AREAS

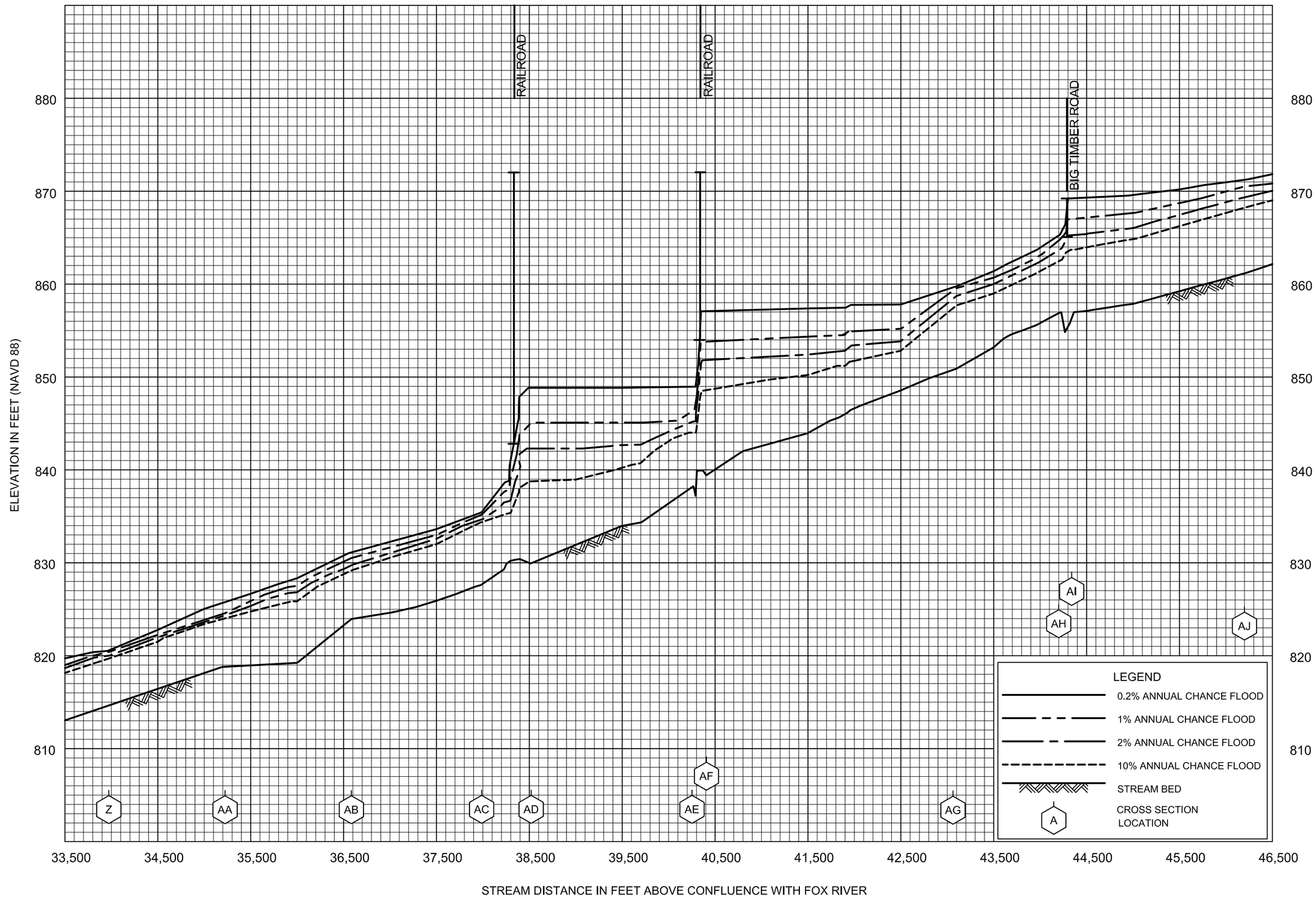

FLOOD PROFILES

TYLER CREEK

FEDERAL EMERGENCY MANAGEMENT AGENCY

KANE COUNTY, IL

AND INCORPORATED AREAS

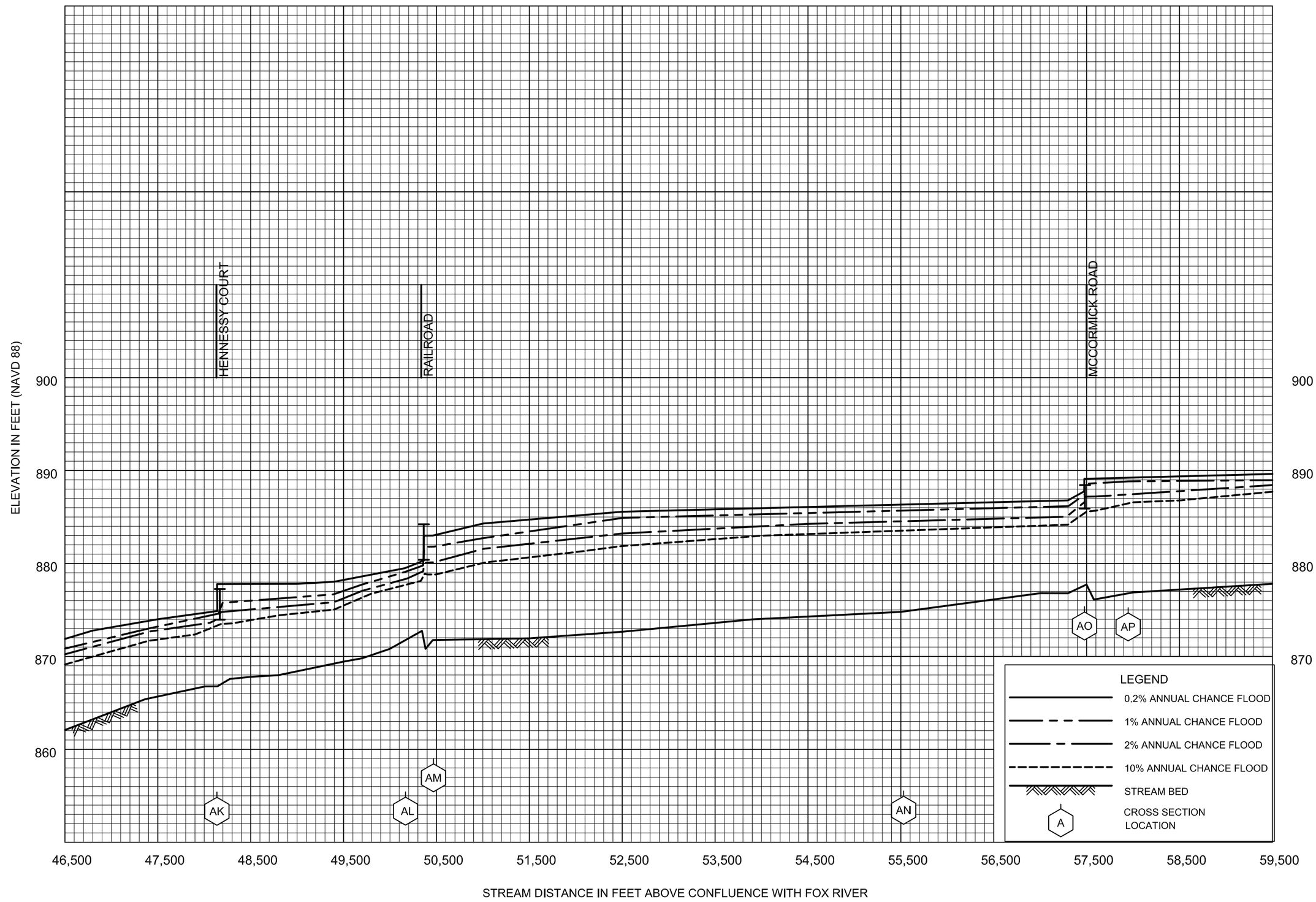

FLOOD PROFILES

TYLER CREEK

FEDERAL EMERGENCY MANAGEMENT AGENCY

KANE COUNTY, IL

AND INCORPORATED AREAS

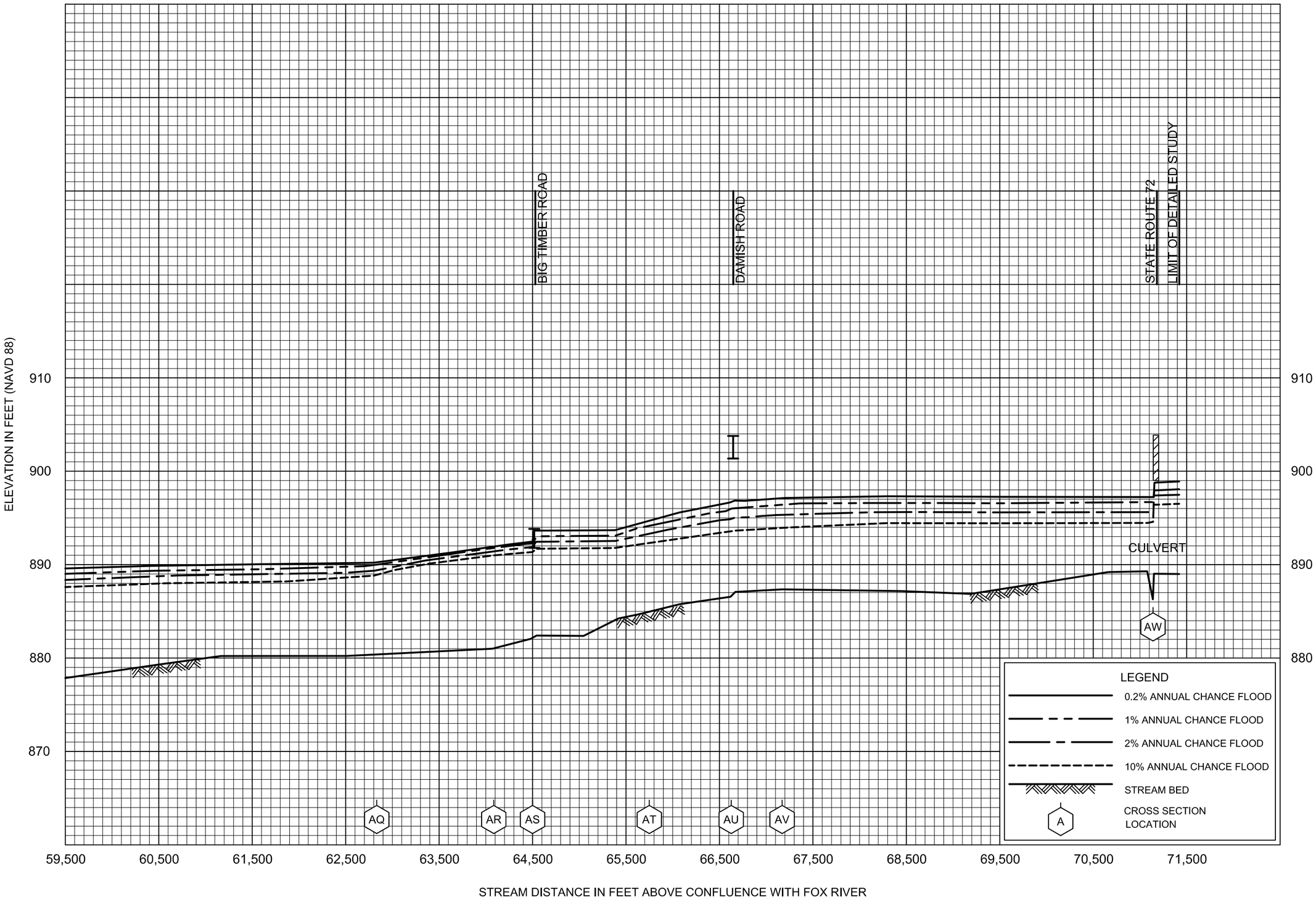

FLOOD PROFILES

TYLER CREEK

FEDERAL EMERGENCY MANAGEMENT AGENCY

KANE COUNTY, IL

AND INCORPORATED AREAS

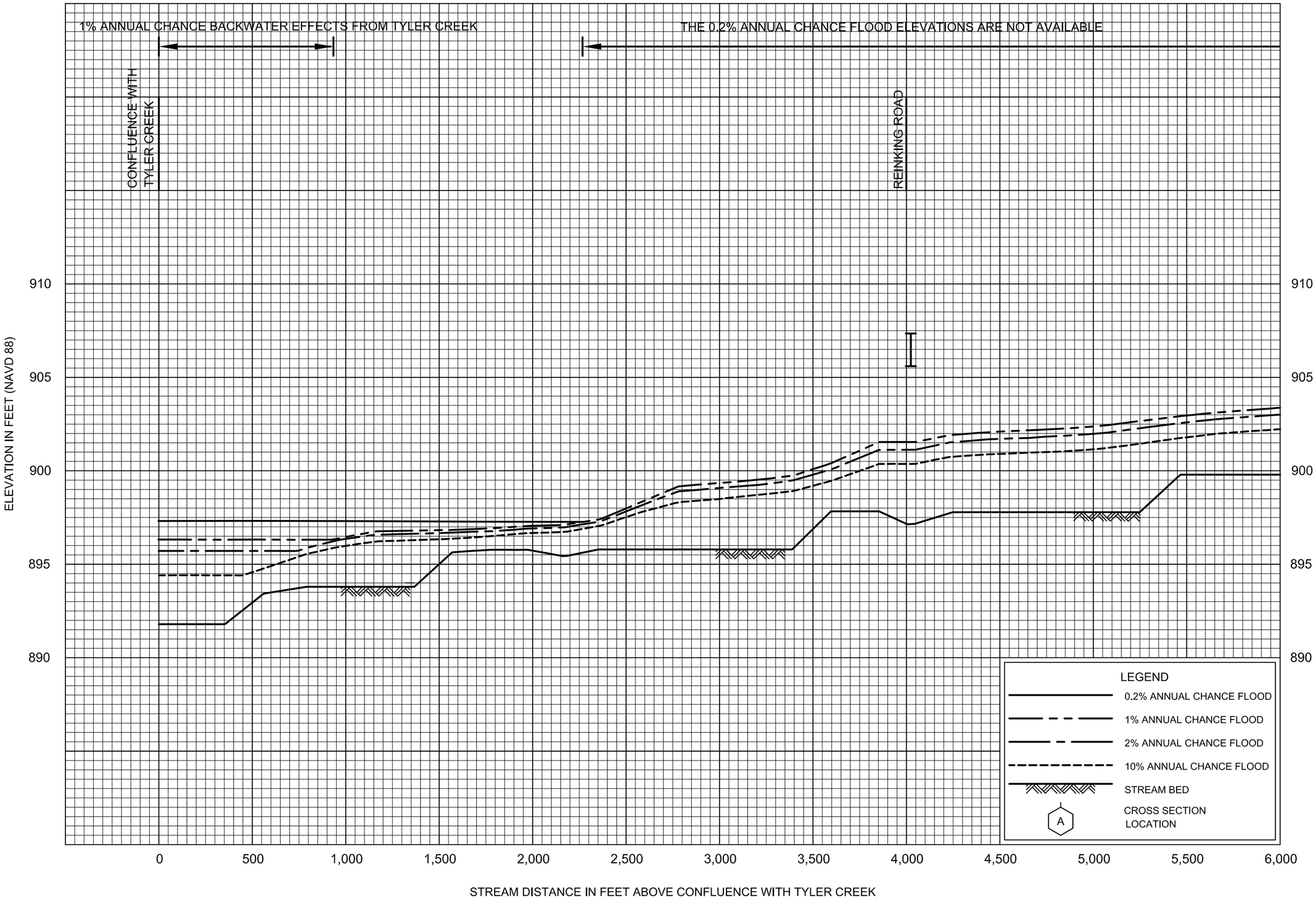

FLOOD PROFILES

TYLER CREEK UNNAMED TRIBUTARY

FEDERAL EMERGENCY MANAGEMENT AGENCY

KANE COUNTY, IL

AND INCORPORATED AREAS

220P



FLOOD PROFILES

TYLER CREEK UNNAMED TRIBUTARY

FEDERAL EMERGENCY MANAGEMENT AGENCY

KANE COUNTY, IL

AND INCORPORATED AREAS

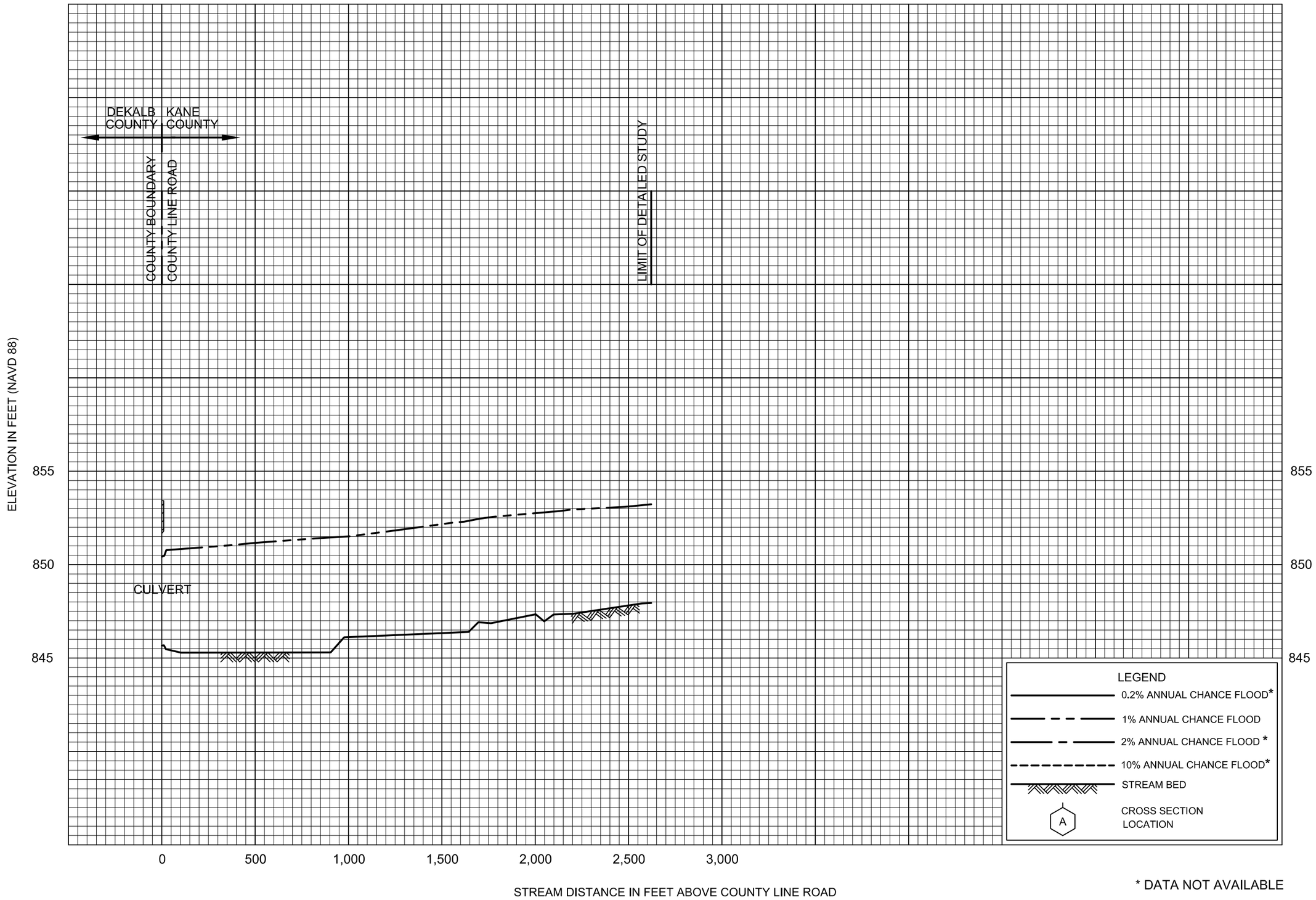

FLOOD PROFILES

UNION DITCH NO. 2

FEDERAL EMERGENCY MANAGEMENT AGENCY

KANE COUNTY, IL

AND INCORPORATED AREAS



FLOOD PROFILES

WAUBONSEE CREEK

FEDERAL EMERGENCY MANAGEMENT AGENCY

KANE COUNTY, IL

AND INCORPORATED AREAS

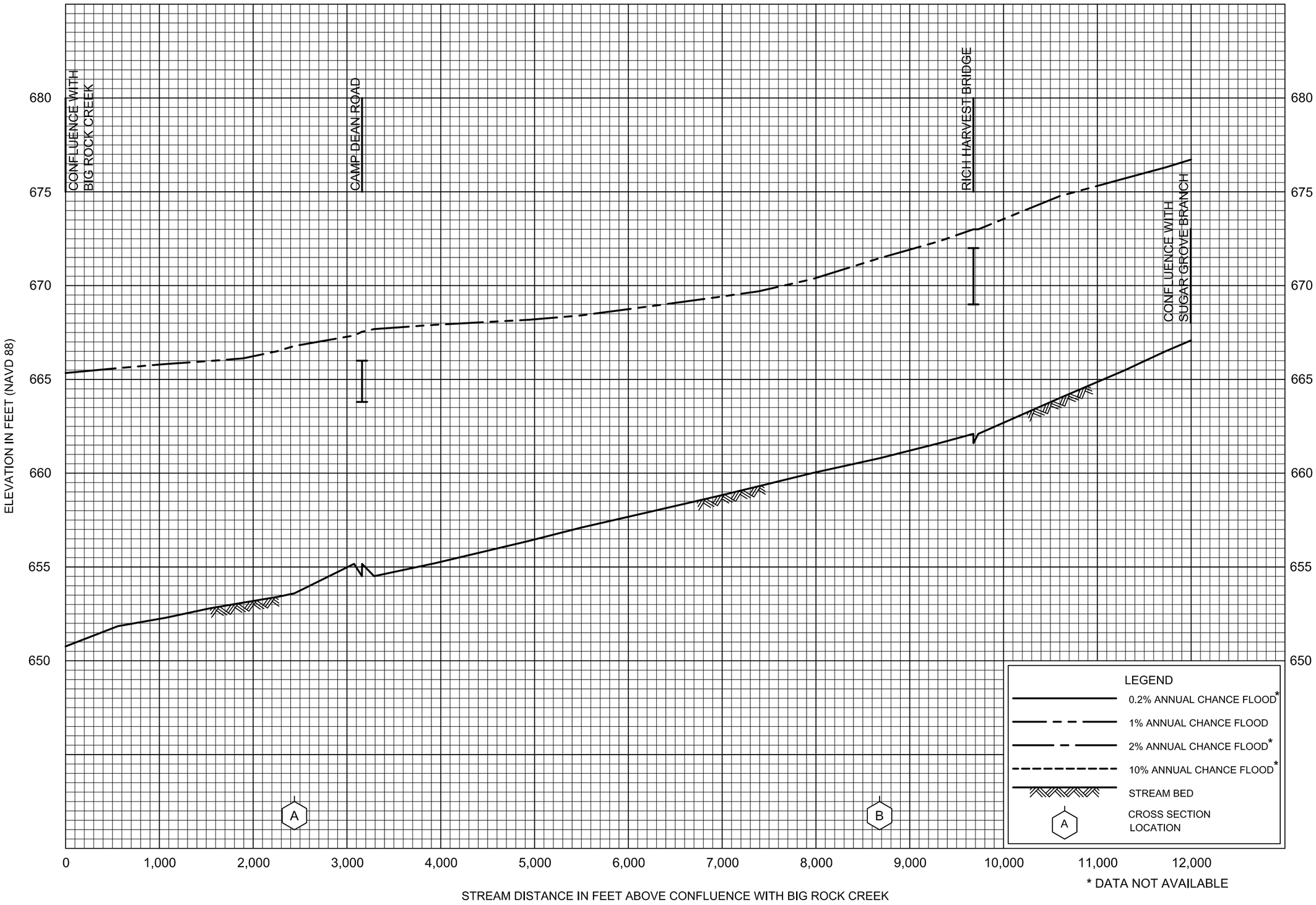

FLOOD PROFILES

WELCH CREEK

FEDERAL EMERGENCY MANAGEMENT AGENCY

KANE COUNTY, IL

AND INCORPORATED AREAS

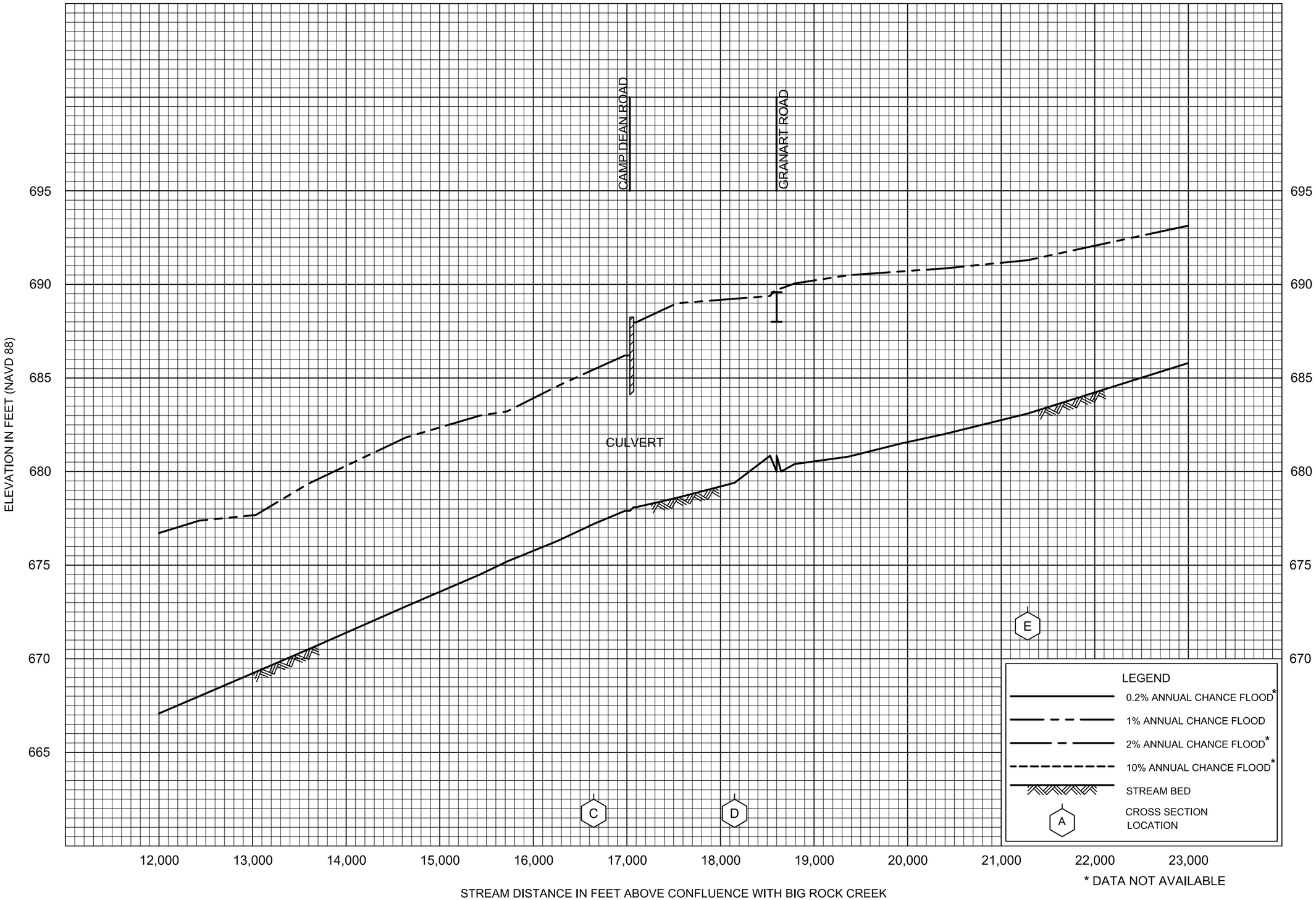

FLOOD PROFILES

WELCH CREEK

FEDERAL EMERGENCY MANAGEMENT AGENCY

KANE COUNTY, IL

AND INCORPORATED AREAS

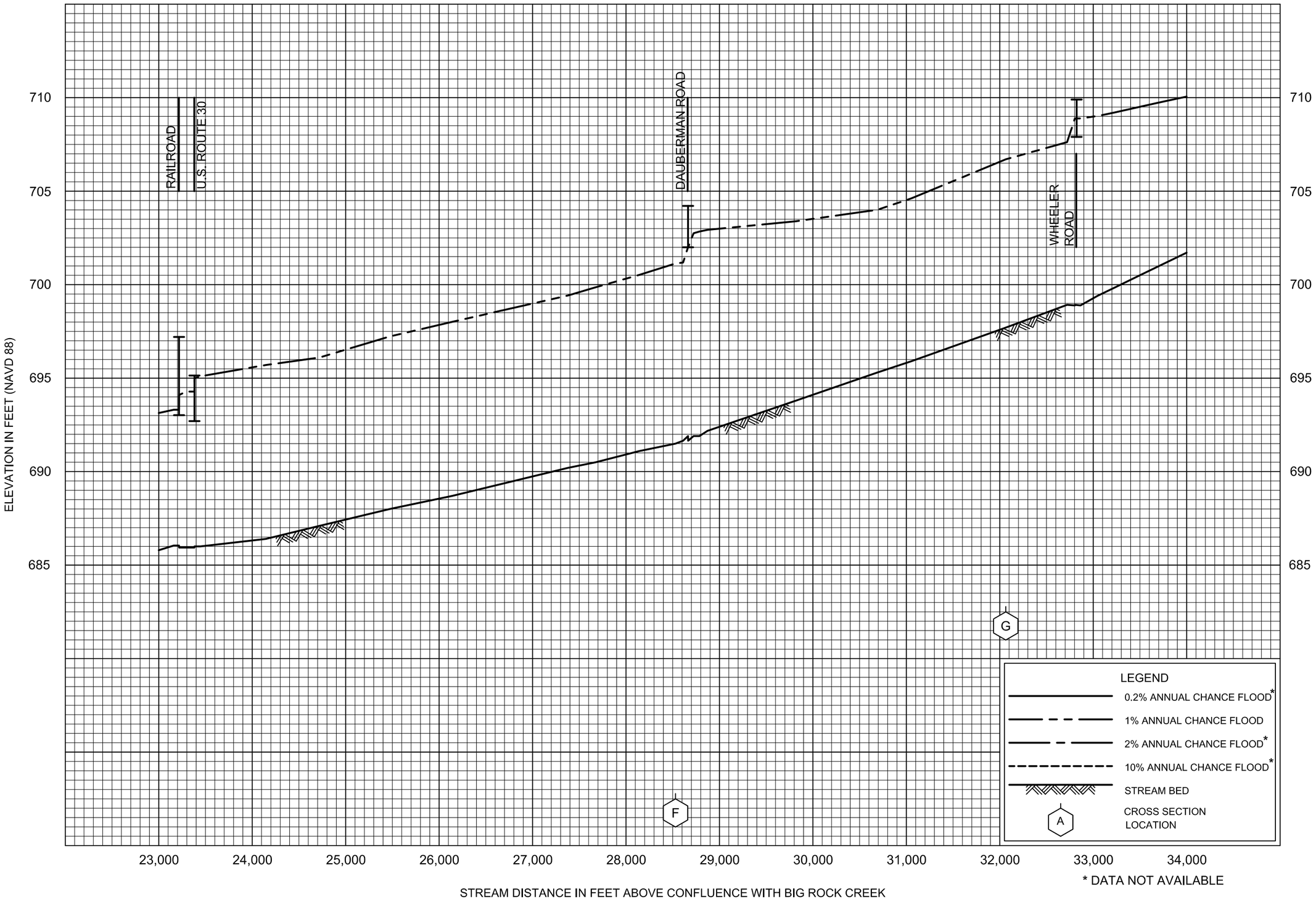

FLOOD PROFILES

WELCH CREEK

FEDERAL EMERGENCY MANAGEMENT AGENCY

KANE COUNTY, IL

AND INCORPORATED AREAS

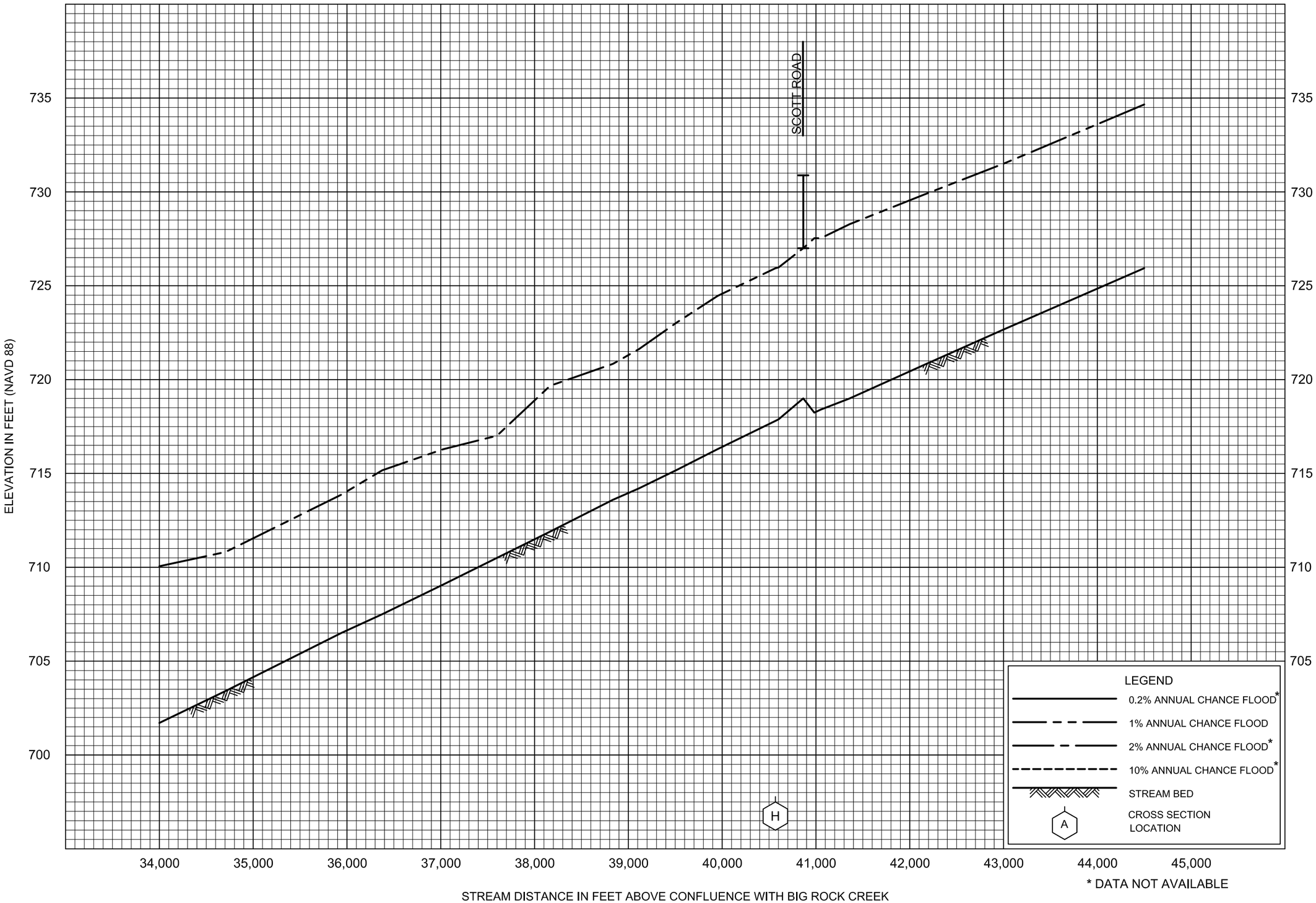

FLOOD PROFILES

WELCH CREEK

FEDERAL EMERGENCY MANAGEMENT AGENCY

KANE COUNTY, IL

AND INCORPORATED AREAS

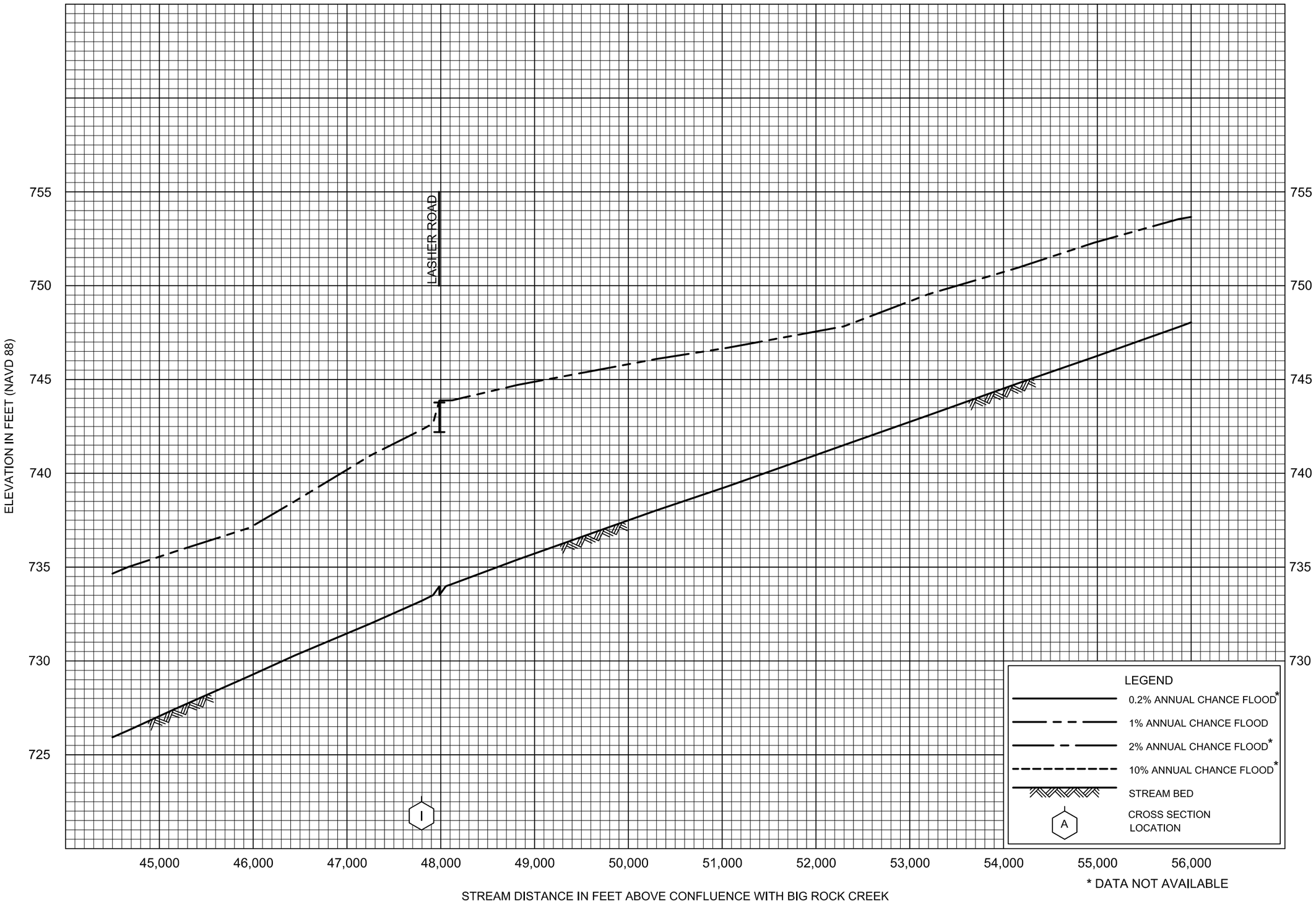

FLOOD PROFILES

WELCH CREEK

FEDERAL EMERGENCY MANAGEMENT AGENCY

KANE COUNTY, IL

AND INCORPORATED AREAS

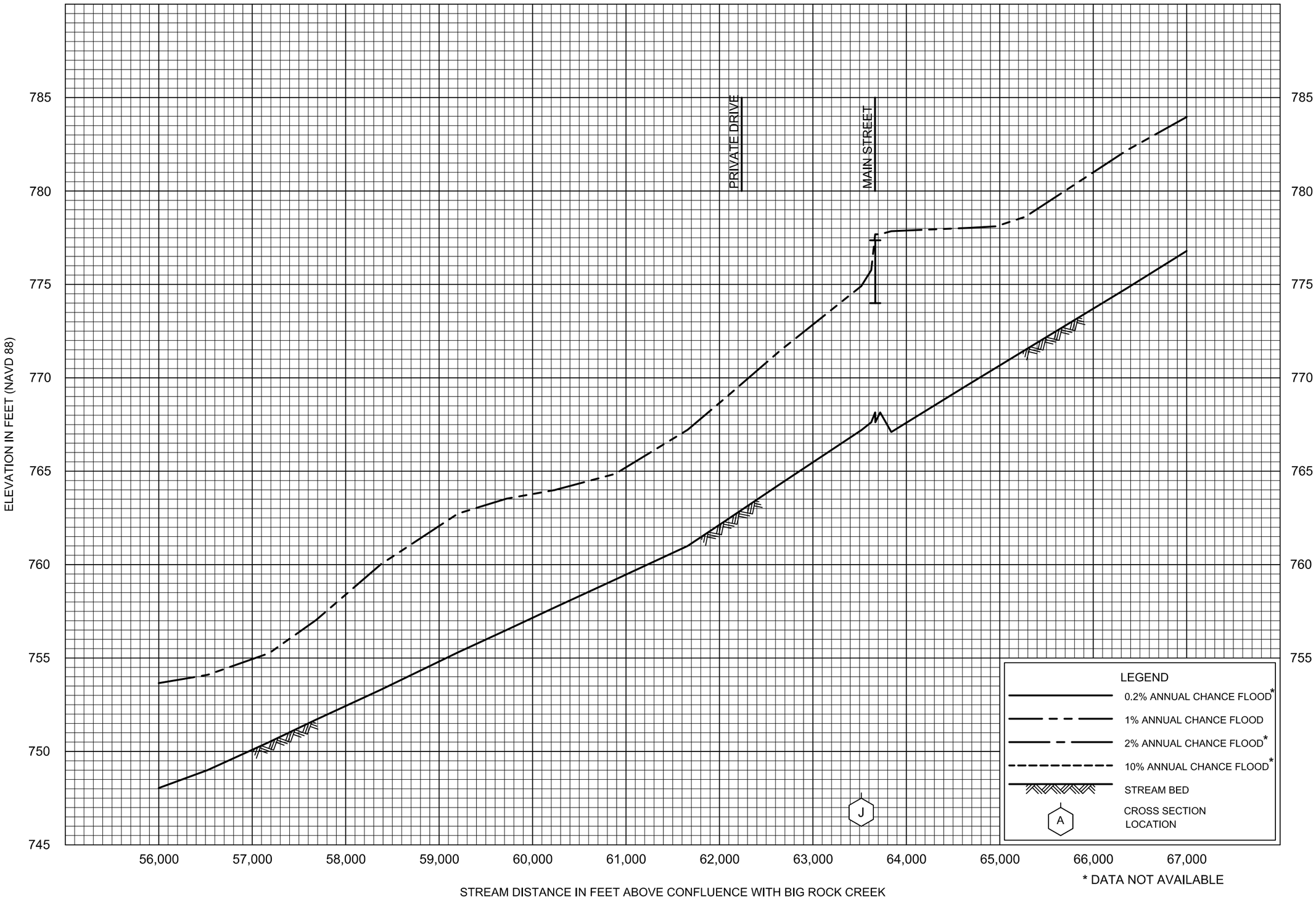

* DATA NOT AVAILABLE

FLOOD PROFILES

WELCH CREEK

FEDERAL EMERGENCY MANAGEMENT AGENCY

KANE COUNTY, IL

AND INCORPORATED AREAS



FLOOD PROFILES

WELCH CREEK

FEDERAL EMERGENCY MANAGEMENT AGENCY

KANE COUNTY, IL

AND INCORPORATED AREAS

230P

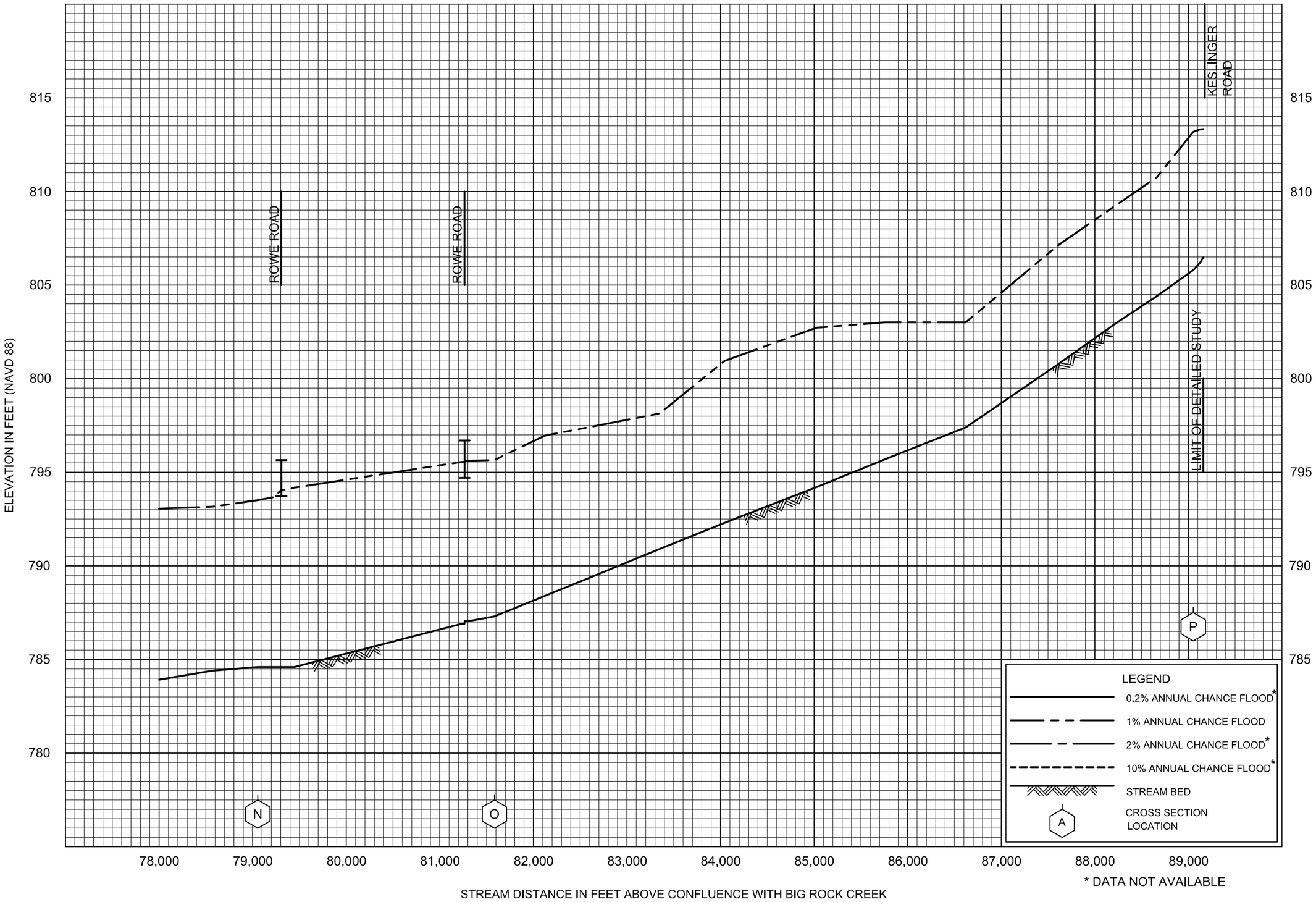

FLOOD PROFILES

WELCH CREEK

FEDERAL EMERGENCY MANAGEMENT AGENCY

KANE COUNTY, IL

AND INCORPORATED AREAS

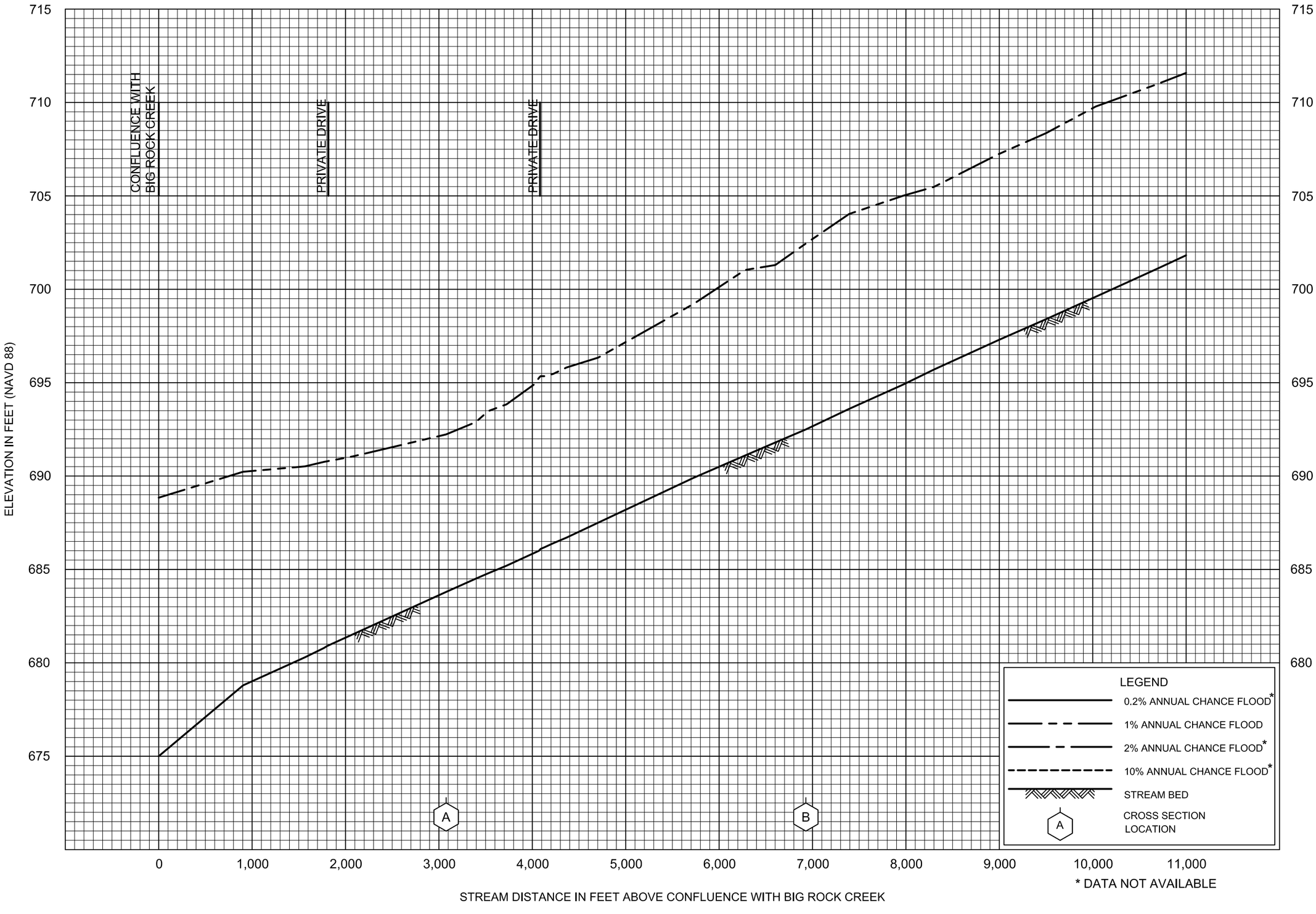

FLOOD PROFILES

WEST BRANCH BIG ROCK CREEK

FEDERAL EMERGENCY MANAGEMENT AGENCY

KANE COUNTY, IL

AND INCORPORATED AREAS



FLOOD PROFILES

WEST BRANCH BIG ROCK CREEK

FEDERAL EMERGENCY MANAGEMENT AGENCY

KANE COUNTY, IL

AND INCORPORATED AREAS