FLOOD INSURANCE STUDY

VOLUME 2 OF 3

HAMILTON COUNTY, INDIANA
AND INCORPORATED AREAS

COMMUNITY NAME	COMMUNITY NUMBER
*ARCADIA, TOWN OF	180496
*ATLANTA, TOWN OF	180371
CARMEL, CITY OF	180081
CICERO, TOWN OF	180320
FISHERS, TOWN OF	180423
HAMILTON COUNTY UNINCORPORATED AREAS	180080
NOBLESVILLE, CITY OF	180082
SHERIDAN, TOWN OF	180516
WESTFIELD, CITY OF	180083

*No Special Flood Hazards Identified

Revised: [TBD]

PRELIMINARY
9/7/2016

Federal Emergency Management Agency

FLOOD INSURANCE STUDY NUMBER
18057CV002C

NOTICE TO FLOOD INSURANCE STUDY USERS

Communities participating in the National Flood Insurance Program have established repositories of flood hazard data for floodplain management and flood insurance purposes. This Flood Insurance Study (FIS) report may not contain all data available within the Community Map Repository. Please contact the Community Map Repository for any additional data.

The Federal Emergency Management Agency (FEMA) may revise and republish part or all of this FIS report at any time. In addition, FEMA may revise part of this FIS report by the Letter of Map Revision process, which does not involve republication or redistribution of the FIS report. Therefore, users should consult with community officials and check the Community Map Repository to obtain the most current FIS report components.

Initial Countywide FIS Effective Date: February 19, 2003

Revised Countywide FIS Dates: November 19, 2014

[TBD]

TABLE OF CONTENTS

		Page
1.0	**INTRODUCTION**	**1**
	1.1. Purpose of Study	1
	1.2. Authority and Acknowledgments	1
	1.3. Coordination	4
2.0	**AREA STUDIED**	**5**
	2.1. Scope of Study	5
	2.2. Community Description	8
	2.3. Principal Flood Problems	9
	2.4. Flood Protection Measures	10
3.0	**ENGINEERING METHODS**	**10**
	3.1. Hydrologic Analysis	11
	3.2. Hydraulic Analysis	20
	3.3. Vertical Datum	23
4.0	**FLOODPLAIN MANAGEMENT APPLICATIONS**	**23**
	4.1. Floodplain Boundaries	24
	4.2. Floodways	24
5.0	**INSURANCE APPLICATIONS**	**81**
6.0	**FLOOD INSURANCE RATE MAP**	**81**
7.0	**OTHER STUDIES**	**83**
8.0	**LOCATION OF DATA**	**83**
9.0	**BIBLIOGRAPHY AND REFERENCES**	**83**
10.0	**REVISIONS DESCRIPTION**	**86**
	10.1. Morse Levee Reservoir Revision (Date To Be Determined)	86

TABLE OF CONTENTS (CONTINUED)

Page

FIGURES

Figure 1: Floodway Schematic 25
Figure 2: FIRM Notes to Users 86
Figure 3: Map Legend for FIRM 89

TABLES

Table 1: CCO Meeting Dates for Pre-Countywide FIS 4
Table 2: Incorporated Letters of Map Change (February 2003 Countywide Study) 5
Table 3: Incorporated Letters of Map Change (Revised Countywide FIS (November 19, 2014)) 6
Table 4: Stream Name Changes 7
Table 5: Streams Studied by Detailed Methods 7
Table 6: Streams Studied by Approximate Methods 7
Table 7: Scope of Study for November 19, 2014 Countywide Update 8
Table 8: Population of Incorporated Cities and Towns in Hamilton County (2010 Census) 9
Table 9: Flood Crest Elevations 10
Table 10: Summary of Discharges 12
Table 11: Summary of Stillwater Elevations 20
Table 12. Channel and Overbank Roughness Factors 21
Table 13: Floodway Data 26
Table 14: Community Map History 82

EXHIBITS

Exhibit 1 - Flood Profiles **Panel**

Anna Kendall Drain 01P – 03P
Bear Creek 04P – 06P
Bee Camp Creek 07P – 09P
Britton Branch 10P
Carmel Creek 11P – 12P
Cheeney Creek 13P – 16P
Cicero Creek 17P – 18P
Clay Creek 19P – 20P
Cool Creek 21P – 26P
Duck Creek 27P – 30P
Fall Creek 31P – 32P

TABLE OF CONTENTS (CONTINUED)

Exhibit 1 - Flood Profiles	**Panel**
Flatfork Creek	33P – 35P
Henley Creek	36P
Hinkle Creek	37P – 38P
Hot Lick Creek	39P
Ingerman Ditch	40P – 41P
John Edwards Drain	42P – 44P
Jones Ditch	45P – 48P
Kirkendall Creek	49P – 52P
Little Cicero Creek	53P
Little Cool Creek	54P – 55P
Little Eagle Creek	56P – 58P
Long Branch	59P – 60P
Mallery Granger Ditch	61P – 63P
Mill Creek	64P – 65P

TABLE OF CONTENTS – Volume 3

EXHIBITS

Exhibit 1 - Flood Profiles	**Panel**
Mitchner Ditch	66P – 69P
Mud Creek	70P – 74P
Musselman Ditch	75P – 77P
Sand Creek	78P – 81P
Shoemaker Ditch	82P – 84P
Sly Run	85P – 86P
Sly Run East Fork	87P – 89P
Sly Run West Fork	90P
Spring Mill Run / Well Run	91P – 92P
Stony Creek	93P – 95P
Symons Ditch	96P – 97P
Thorpe Creek	98P – 101P
Vestal Ditch	102P – 105P
West Fork White River	106P – 108P
Wheeler & Wheeler Drain	109P – 110P
William Lehr Ditch	111P – 114P
Williams Creek	115P – 121P
Wilson Ditch	122P – 123P

Exhibit 2 - Flood Insurance Rate Map Index

Flood Insurance Rate Map

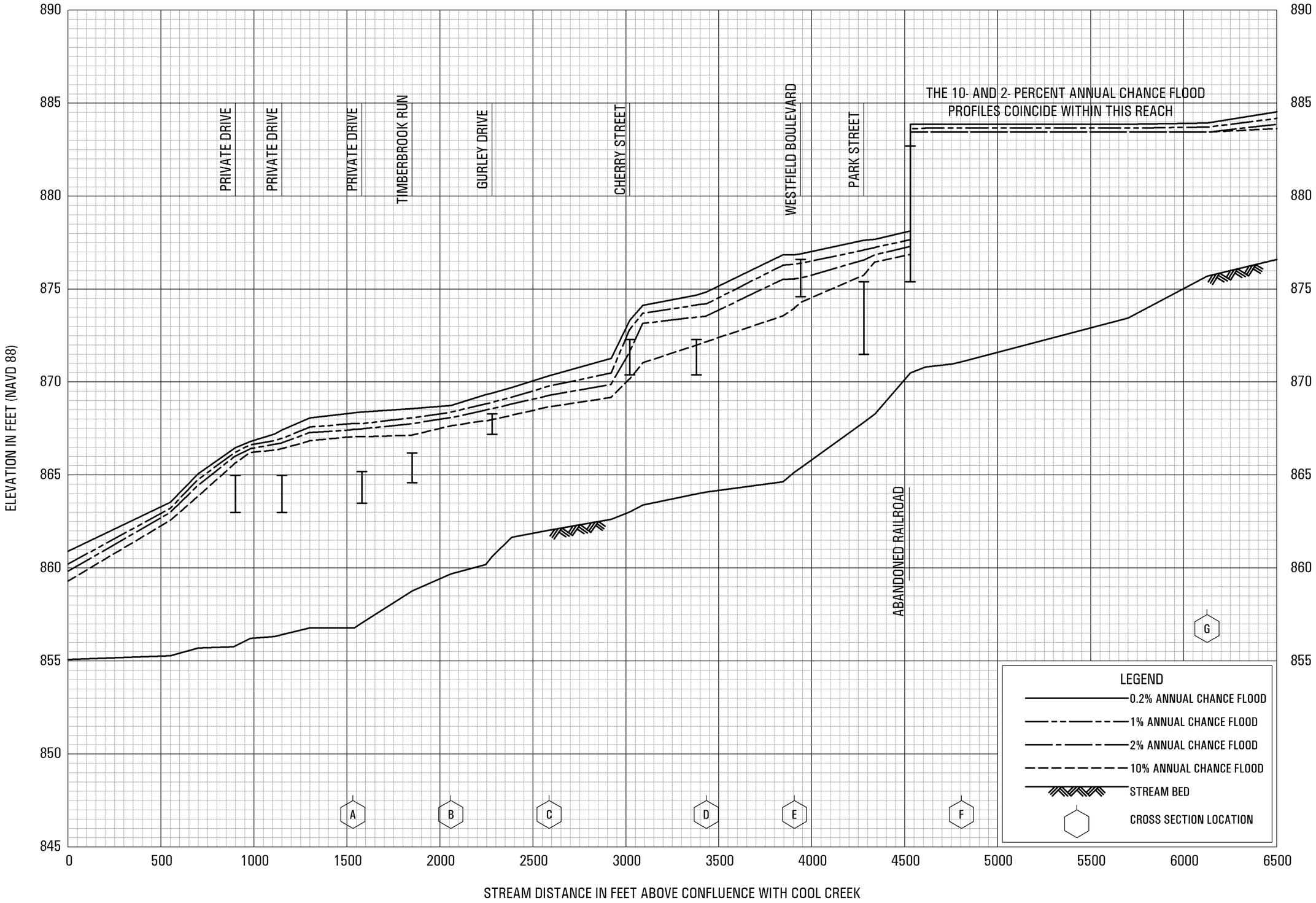

FLOOD PROFILES

ANNA KENDALL DRAIN

FEDERAL EMERGENCY MANAGEMENT AGENCY

HAMILTON COUNTY, IN

AND INCORPORATED AREAS

01P

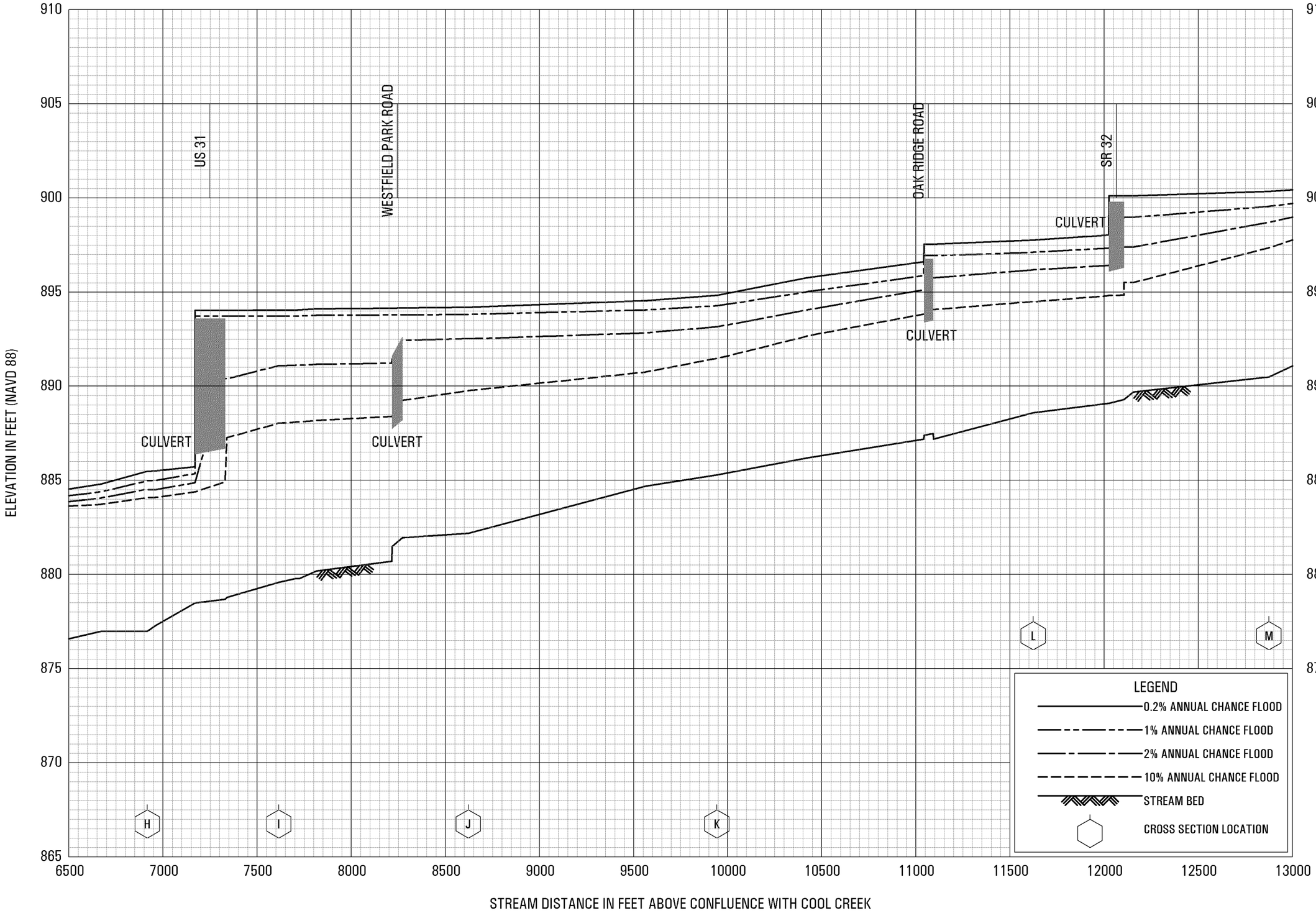

FLOOD PROFILES

ANNA KENDALL DRAIN

FEDERAL EMERGENCY MANAGEMENT AGENCY

HAMILTON COUNTY, IN

AND INCORPORATED AREAS

02P

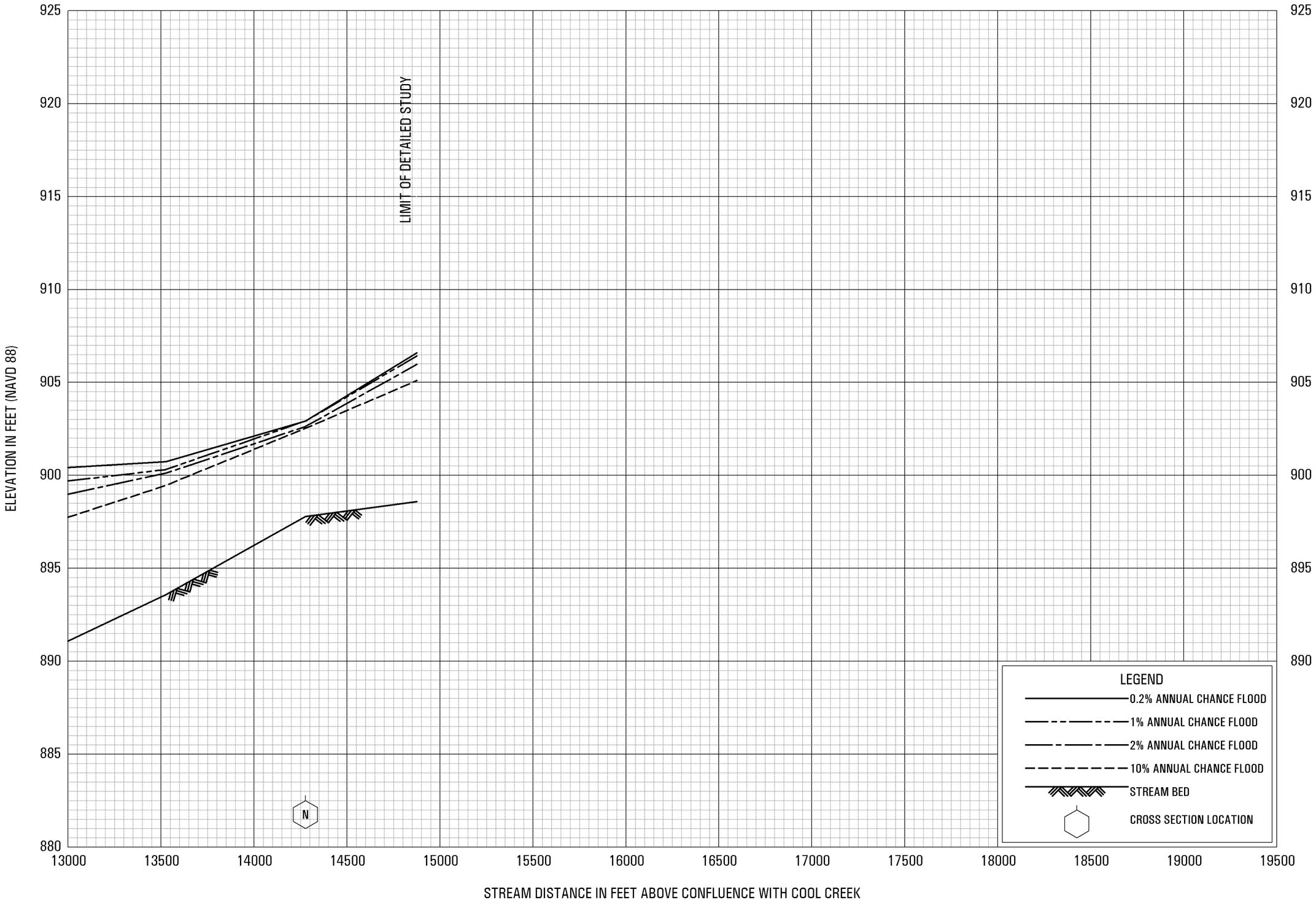

FLOOD PROFILES

ANNA KENDALL DRAIN

FEDERAL EMERGENCY MANAGEMENT AGENCY

HAMILTON COUNTY, IN

AND INCORPORATED AREAS

03P

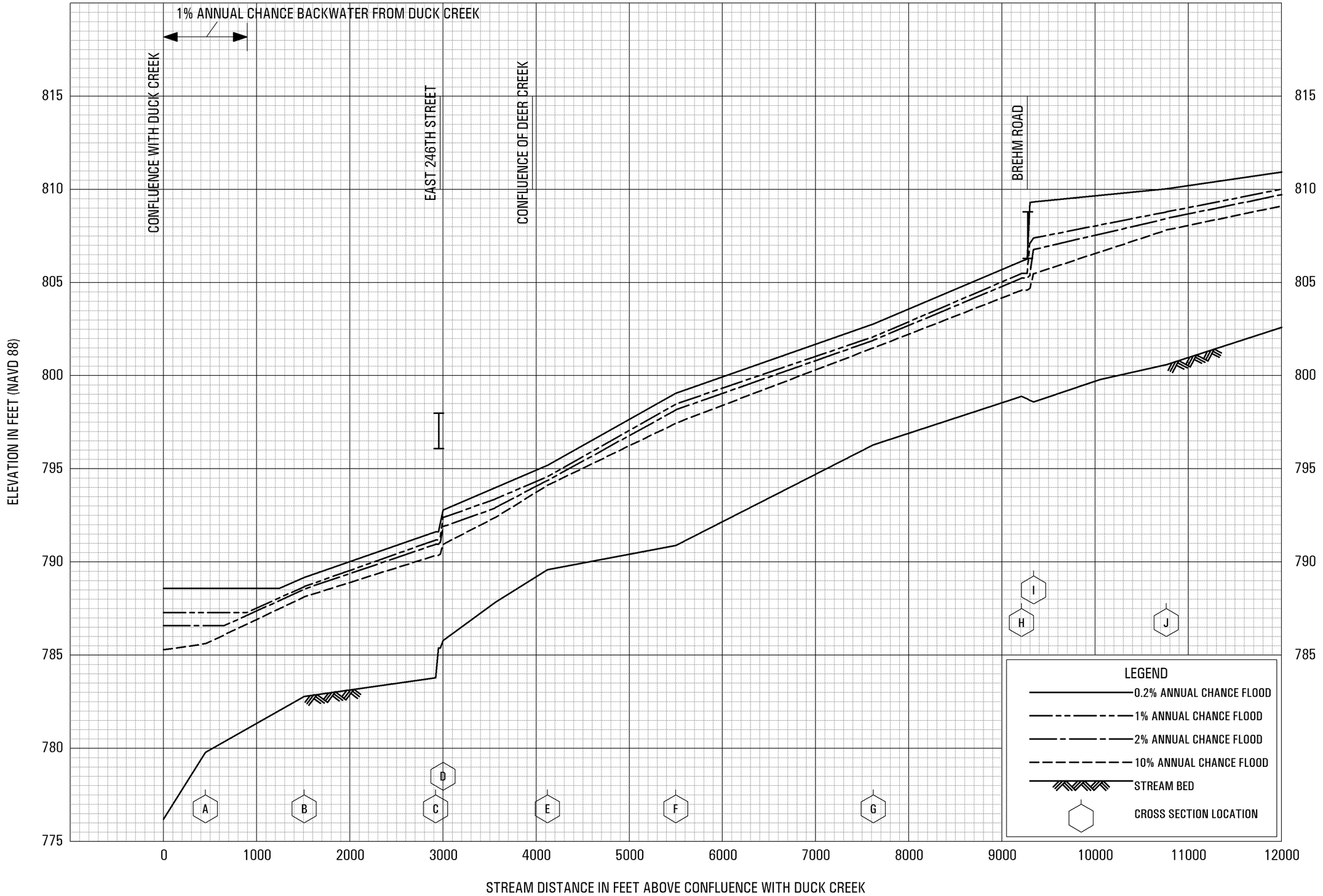

FLOOD PROFILES

BEAR CREEK

FEDERAL EMERGENCY MANAGEMENT AGENCY

HAMILTON COUNTY, IN

AND INCORPORATED AREAS

04P

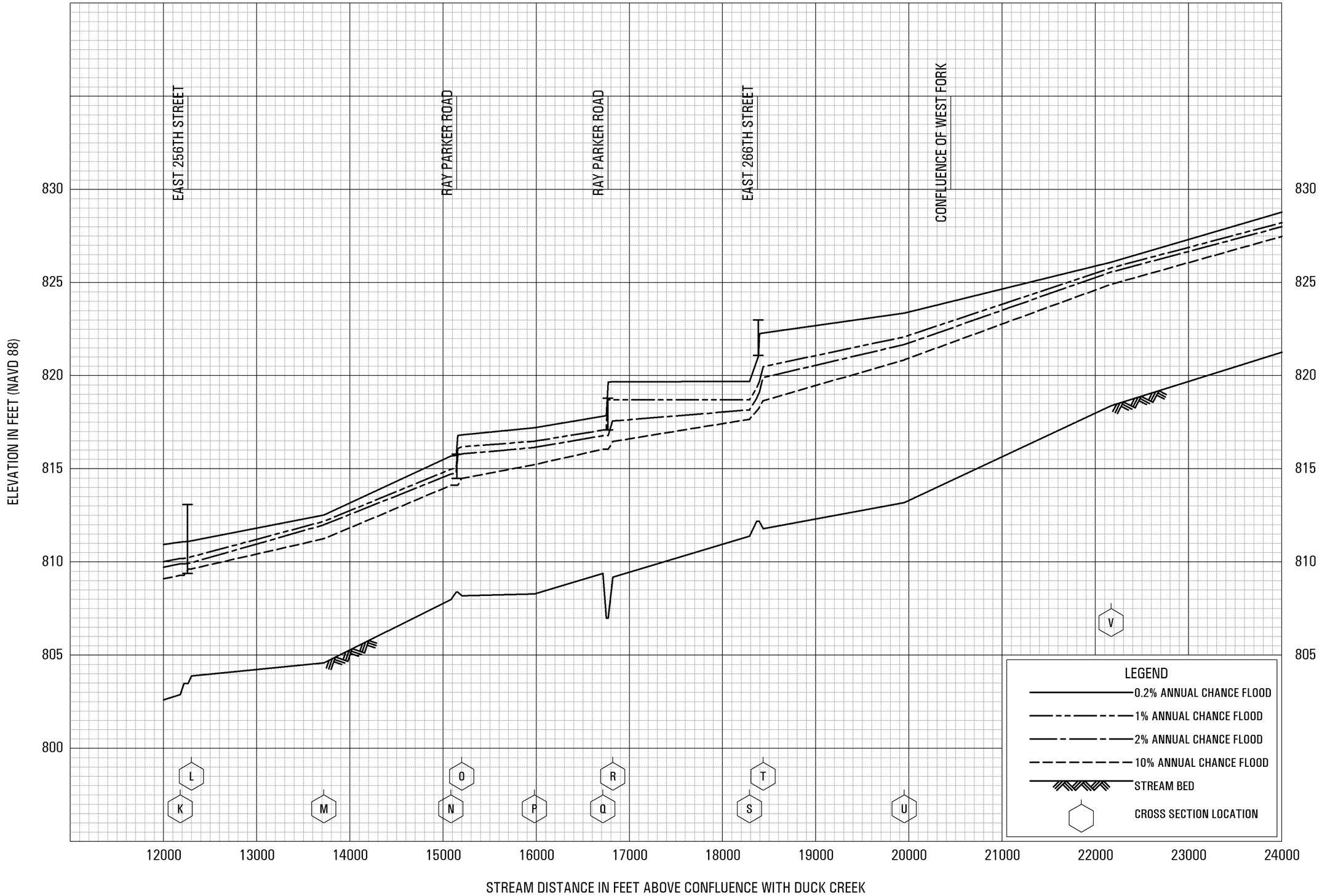

FLOOD PROFILES

BEAR CREEK

FEDERAL EMERGENCY MANAGEMENT AGENCY

HAMILTON COUNTY, IN

AND INCORPORATED AREAS

05P

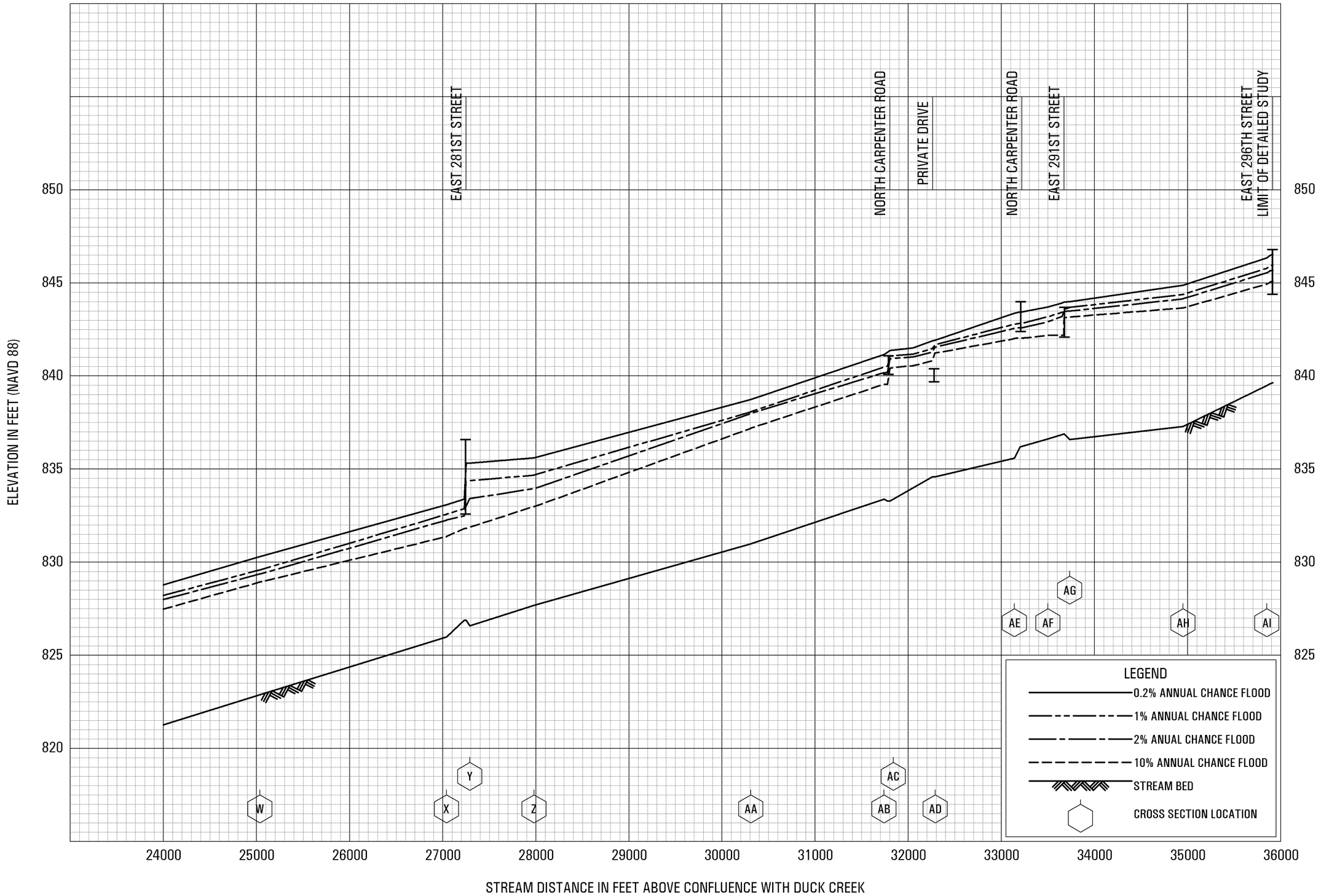

FLOOD PROFILES

BEAR CREEK

FEDERAL EMERGENCY MANAGEMENT AGENCY

HAMILTON COUNTY, IN

AND INCORPORATED AREAS

06P

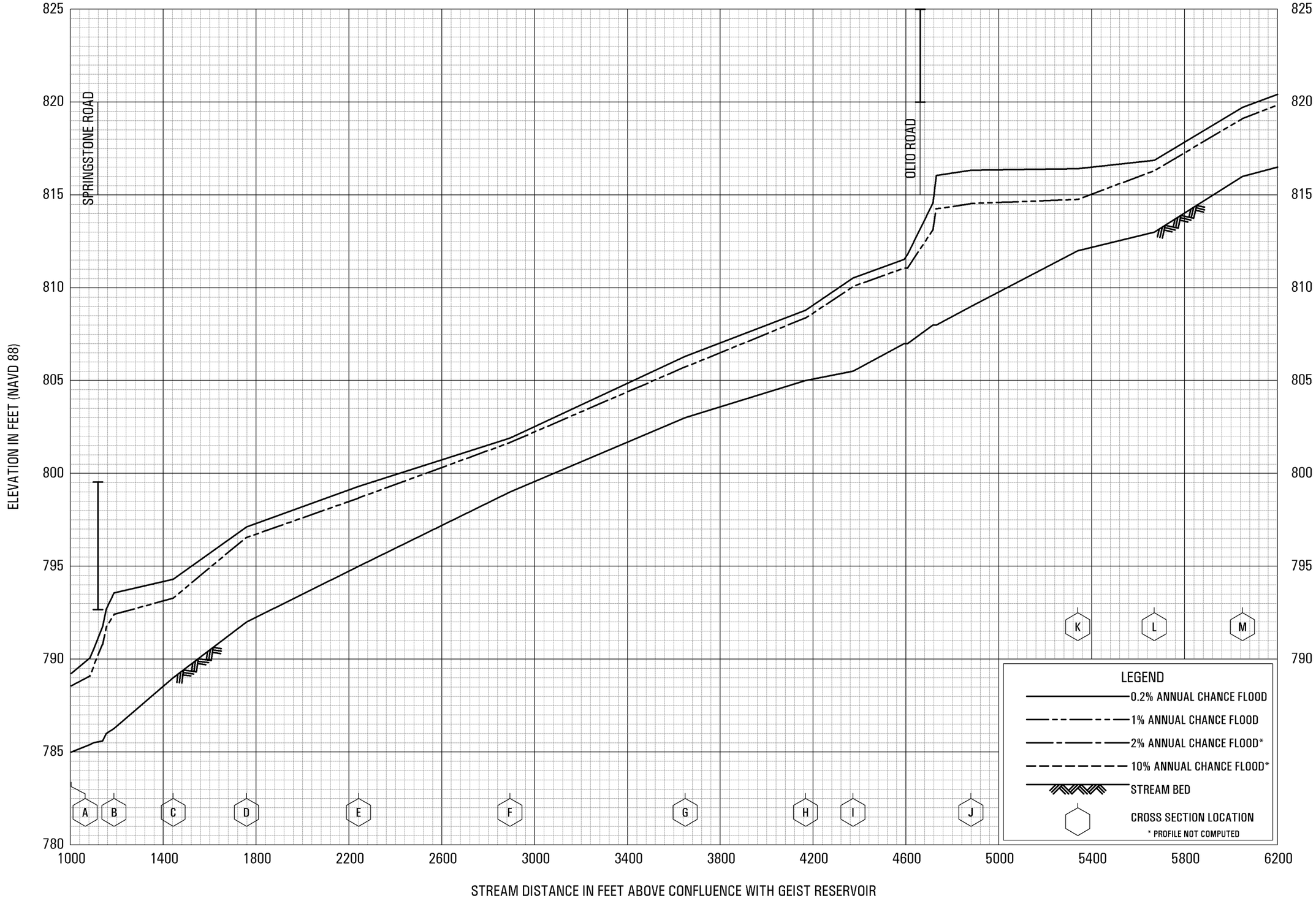

FLOOD PROFILES

BEE CAMP CREEK

FEDERAL EMERGENCY MANAGEMENT AGENCY

HAMILTON COUNTY, IN

AND INCORPORATEDE AREAS

07P

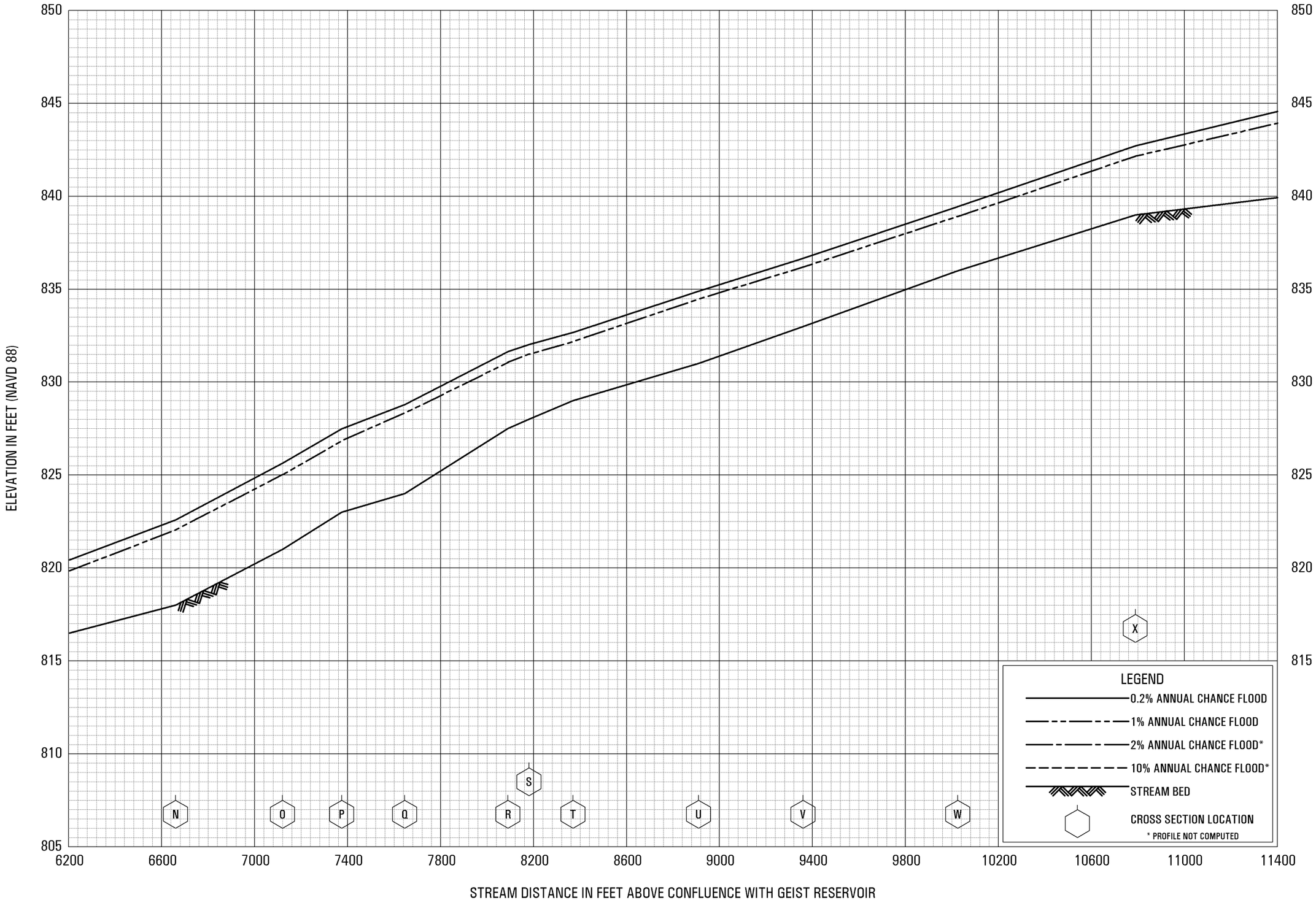

FLOOD PROFILES

BEE CAMP CREEK

FEDERAL EMERGENCY MANAGEMENT AGENCY

HAMILTON COUNTY, IN

AND INCORPORATEDE AREAS

08P

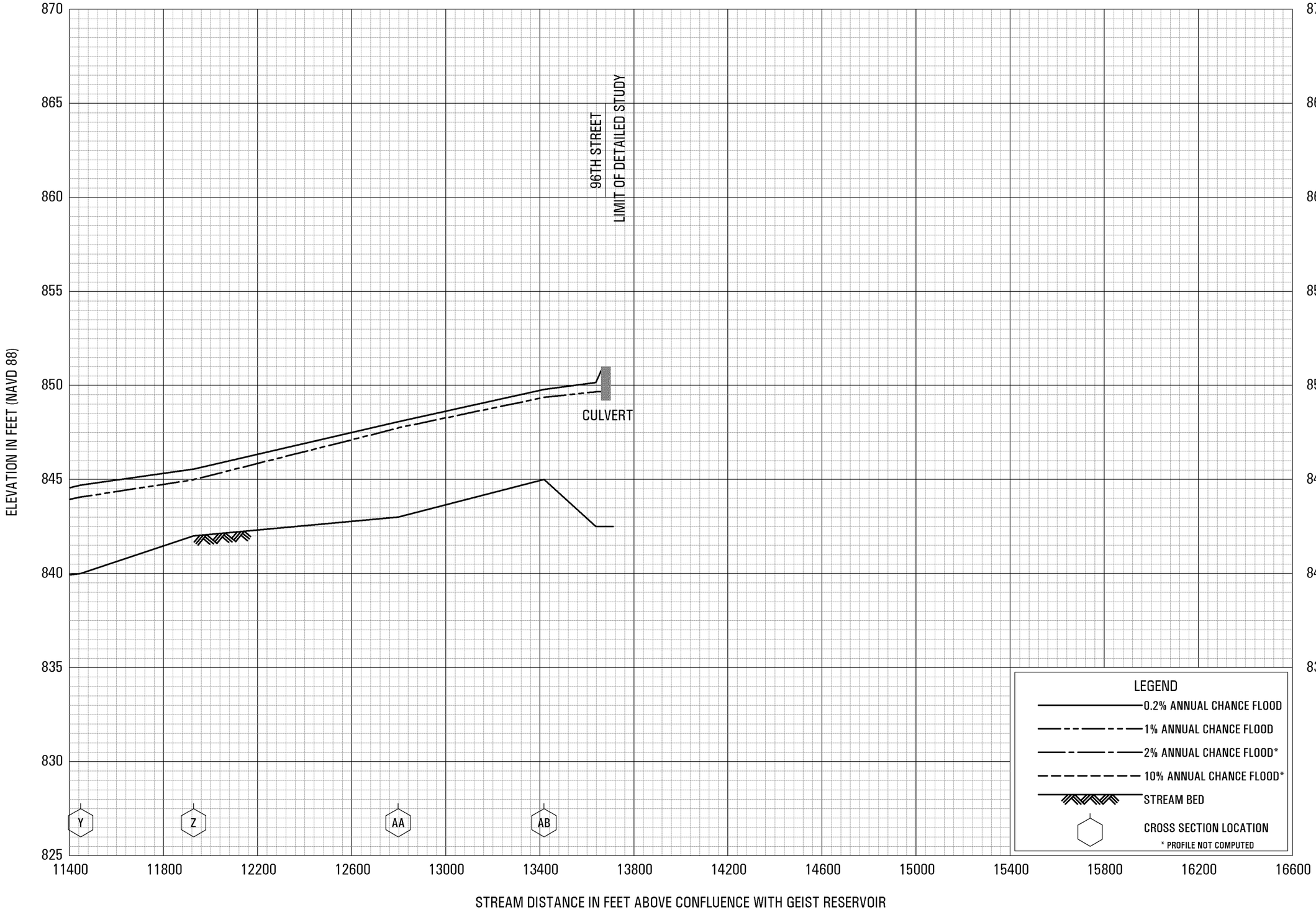

FLOOD PROFILES

BEE CAMP CREEK

FEDERAL EMERGENCY MANAGEMENT AGENCY

HAMILTON COUNTY, IN

AND INCORPORATEDE AREAS

09P

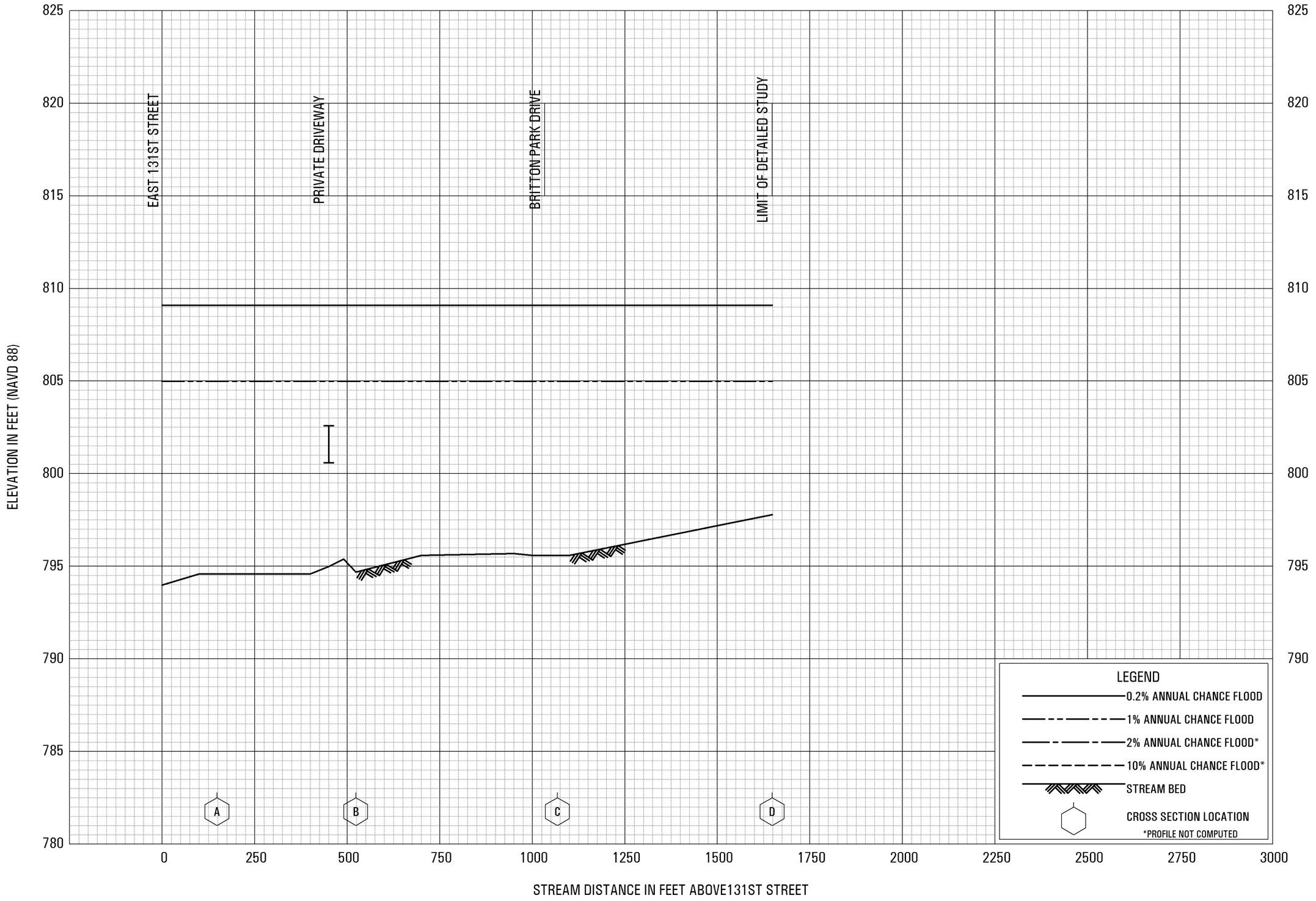

FLOOD PROFILES

BRITTON BRANCH

FEDERAL EMERGENCY MANAGEMENT AGENCY

HAMILTON COUNTY, IN

AND INCORPORATED AREAS

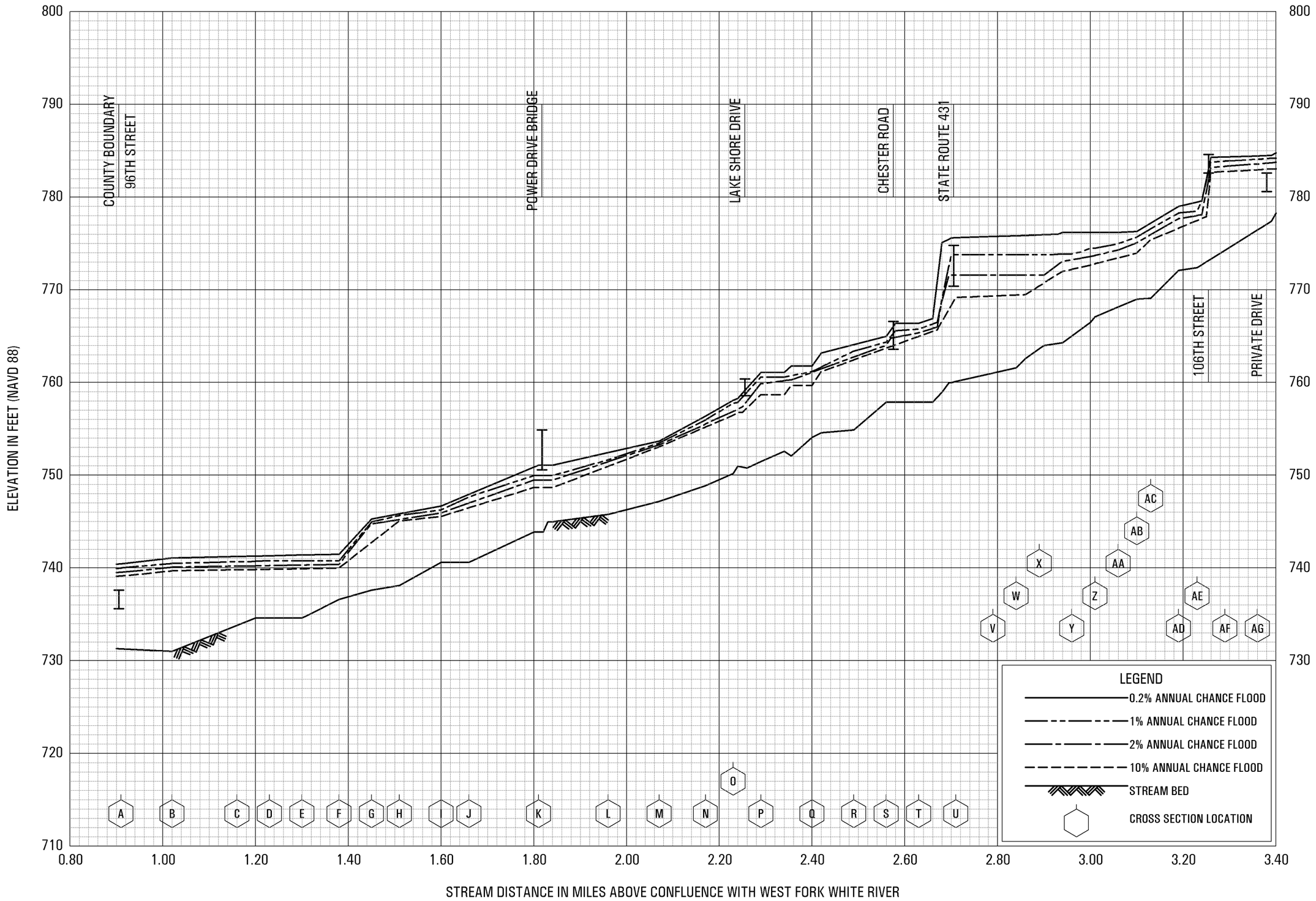

FLOOD PROFILES

CARMEL CREEK

FEDERAL EMERGENCY MANAGEMENT AGENCY

HAMILTON COUNTY, IN

AND INCORPORATED AREAS

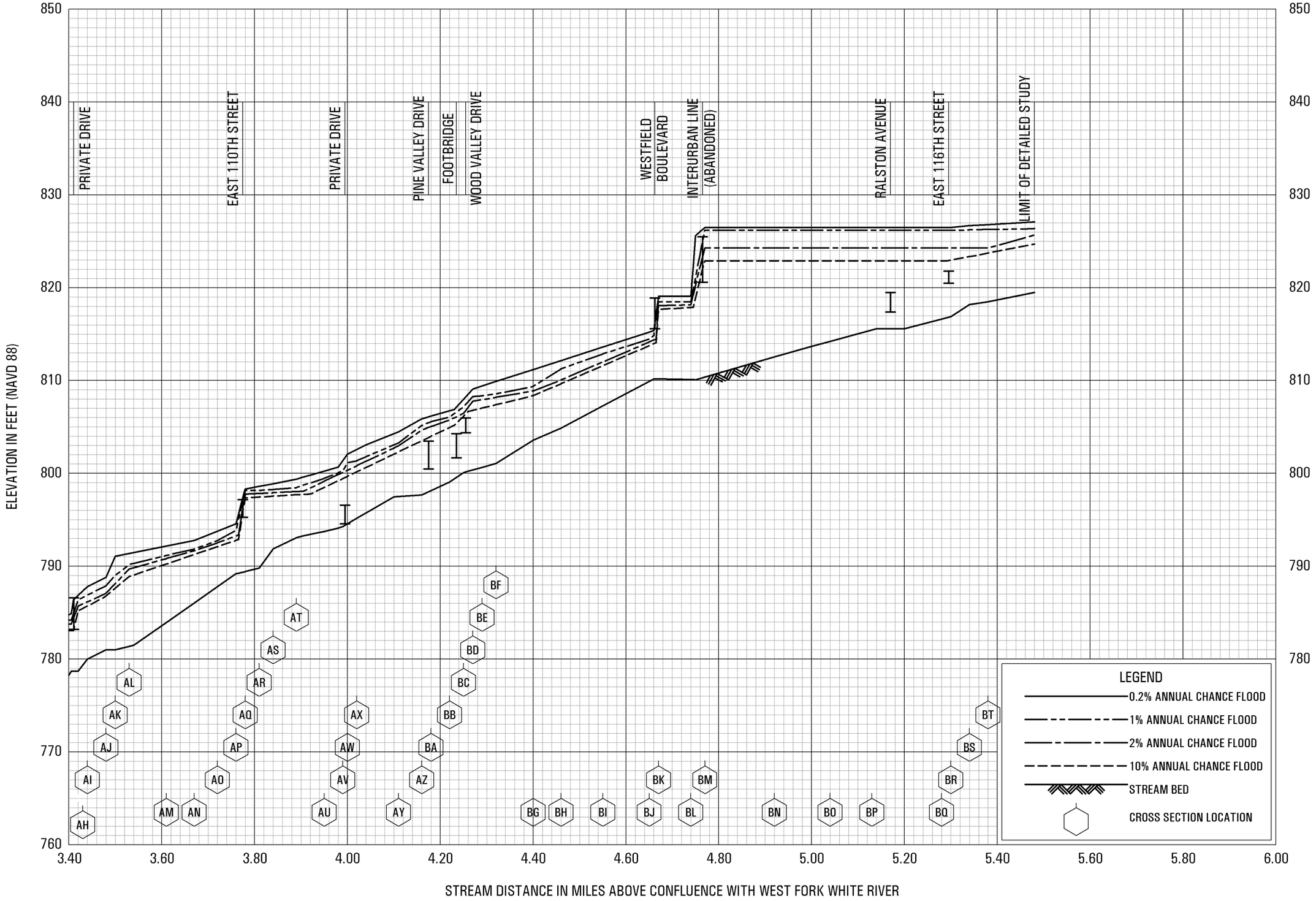

FLOOD PROFILES

CARMEL CREEK

FEDERAL EMERGENCY MANAGEMENT AGENCY

HAMILTON COUNTY, IN

AND INCORPORATED AREAS

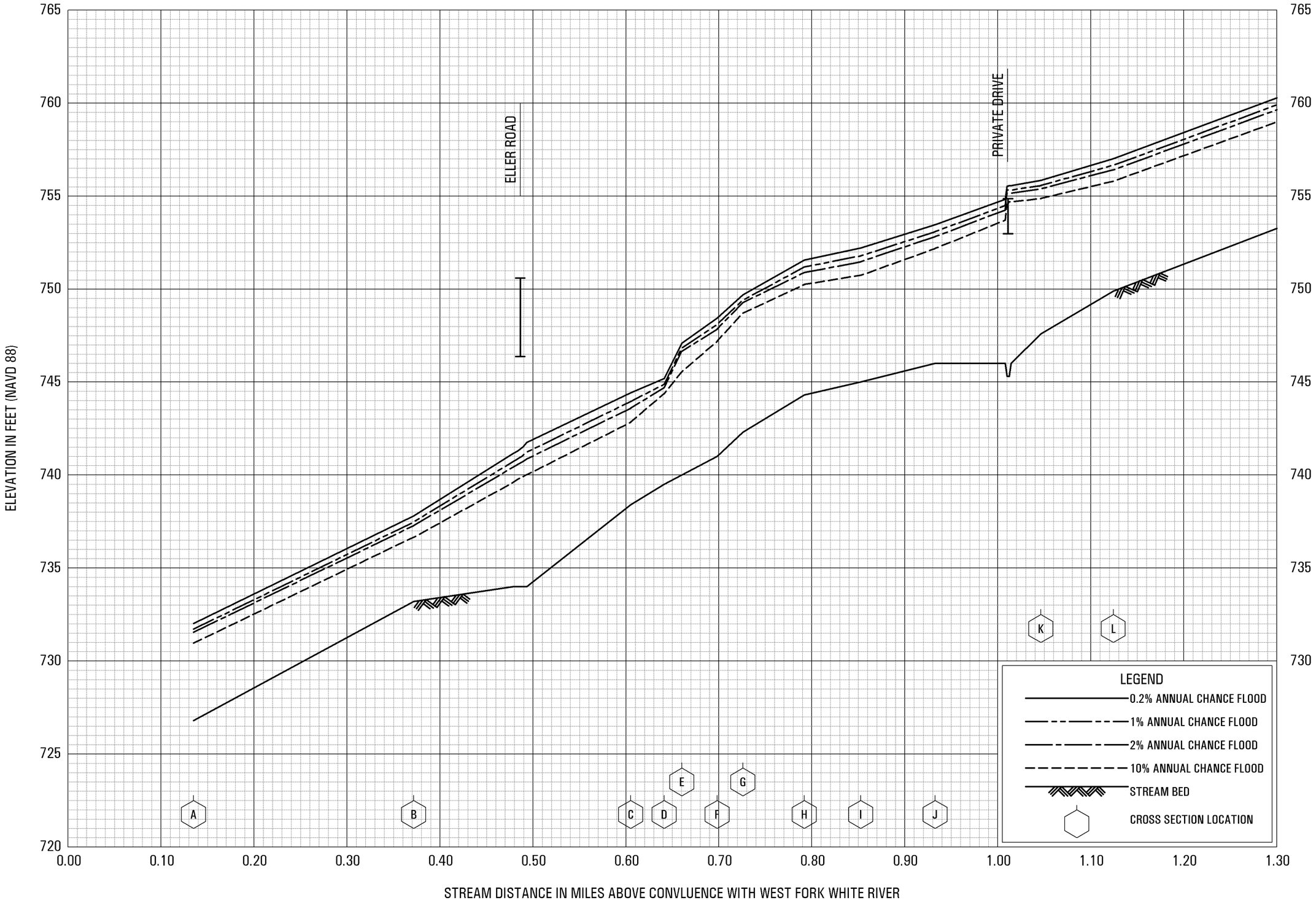

FLOOD PROFILES

CHEENEY CREEK

FEDERAL EMERGENCY MANAGEMENT AGENCY

HAMILTON COUNTY, IN

AND INCORPORATED AREAS

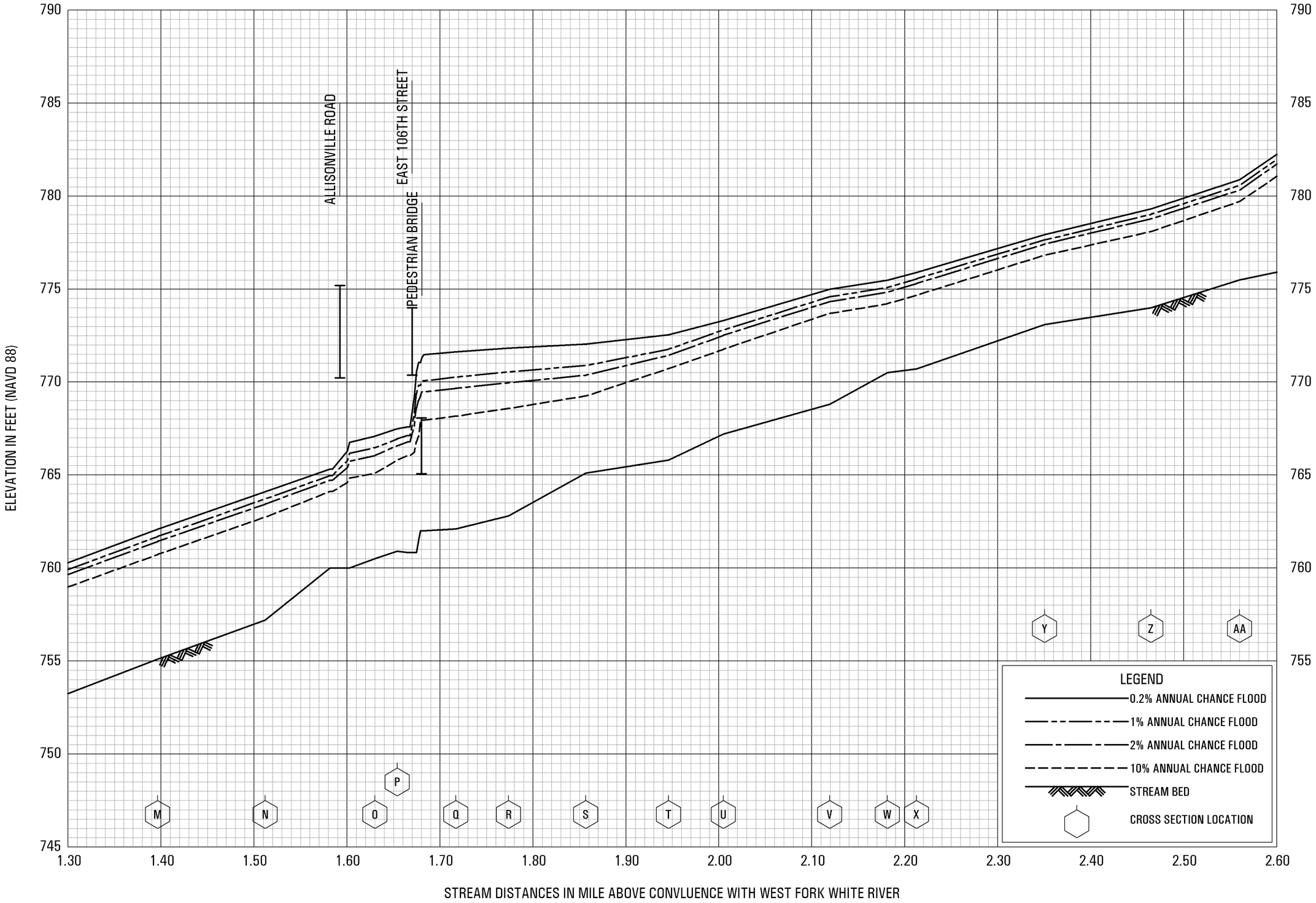

FLOOD PROFILES

CHEENEY CREEK

FEDERAL EMERGENCY MANAGEMENT AGENCY

HAMILTON COUNTY, IN

AND INCORPORATED AREAS

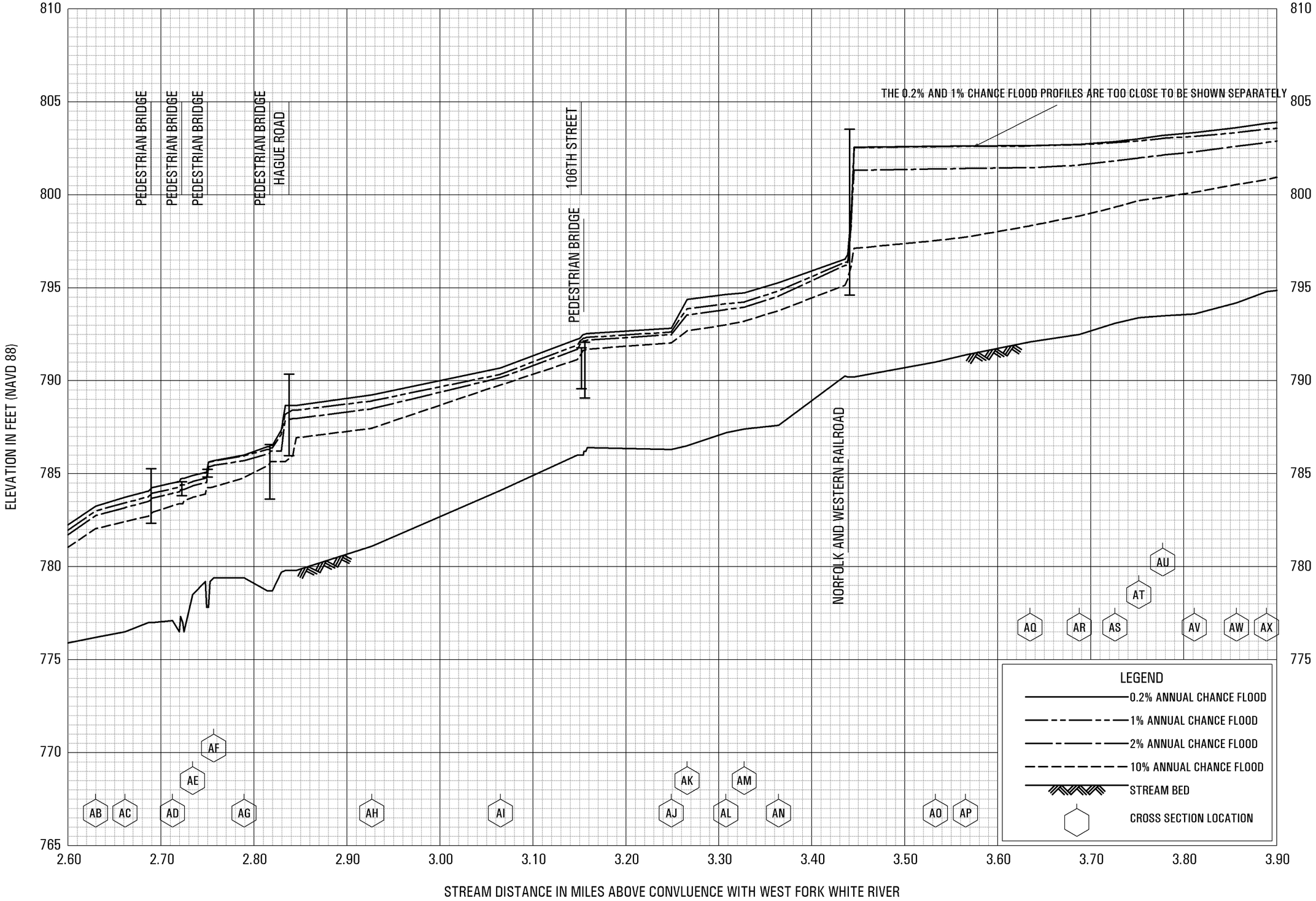

FLOOD PROFILES

CHEENEY CREEK

FEDERAL EMERGENCY MANAGEMENT AGENCY

HAMILTON COUNTY, IN

AND INCORPORATED AREAS

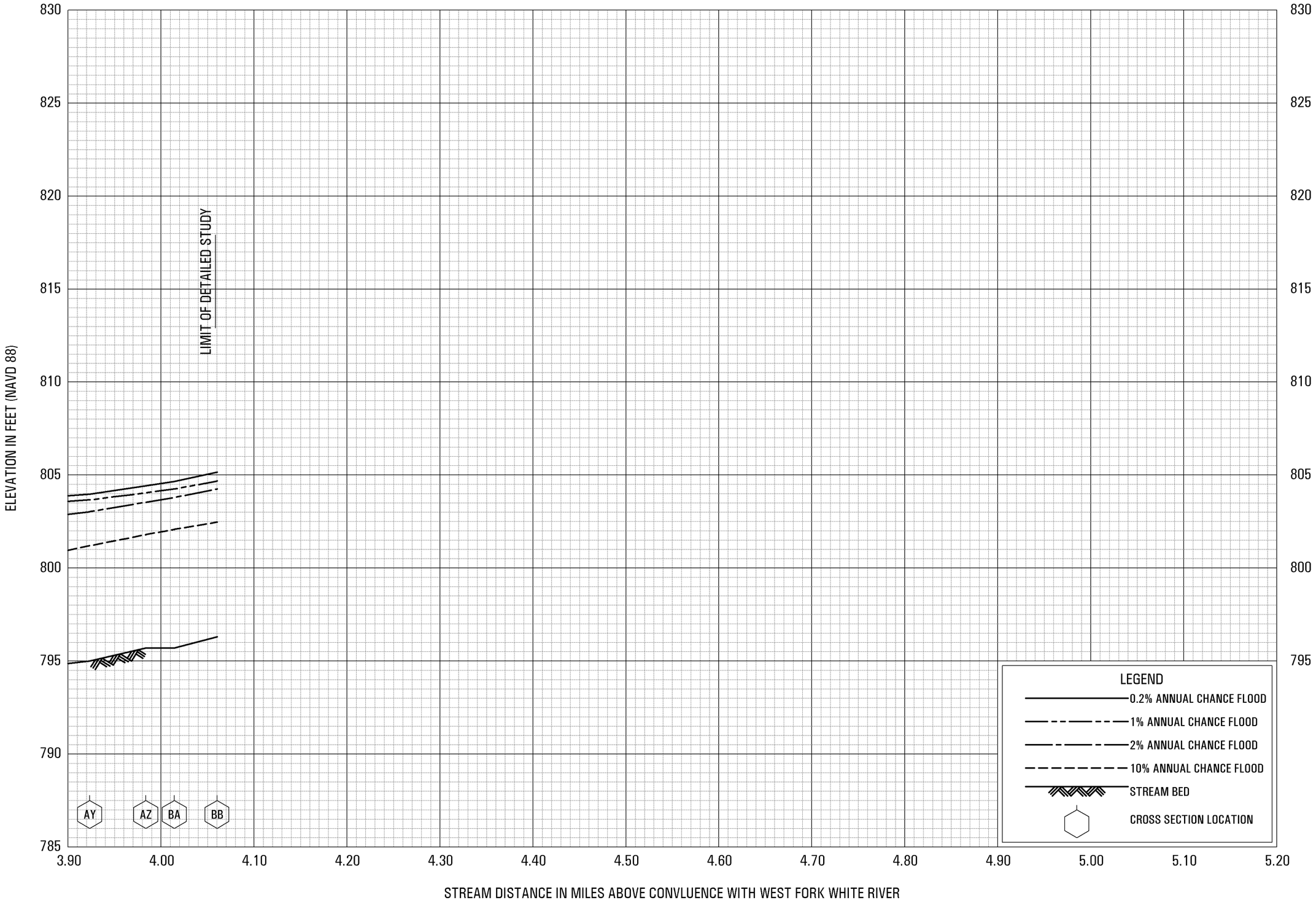

FLOOD PROFILES

CHEENEY CREEK

FEDERAL EMERGENCY MANAGEMENT AGENCY

HAMILTON COUNTY, IN

AND INCORPORATED AREAS

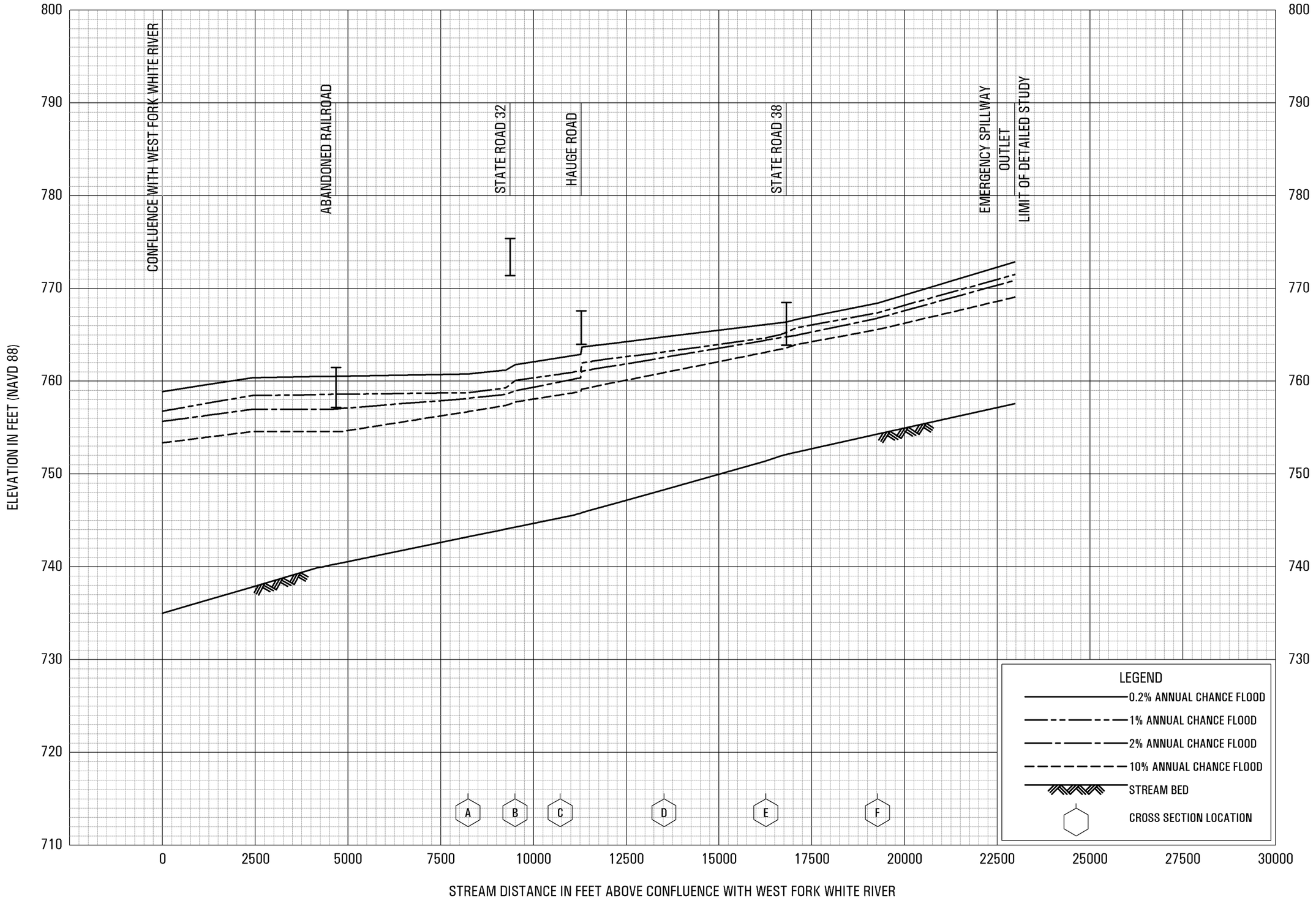

FLOOD PROFILES

CICERO CREEK

FEDERAL EMERGENCY MANAGEMENT AGENCY

HAMILTON COUNTY, IN

AND INCORPORATED AREAS

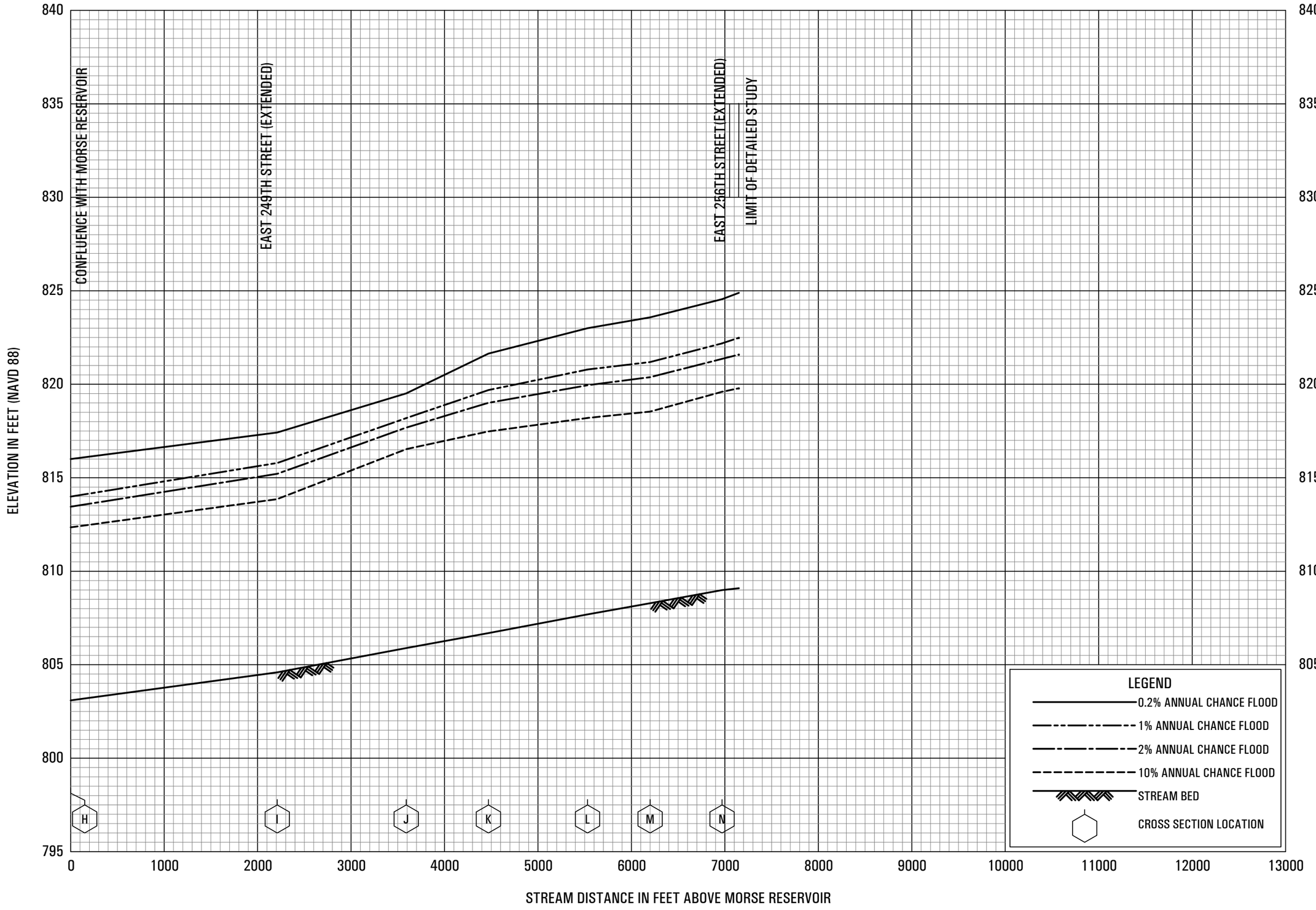

FLOOD PROFILES

CICERO CREEK

FEDERAL EMERGENCY MANAGEMENT AGENCY

HAMILTON COUNTY, IN

AND INCORPORATED AREAS

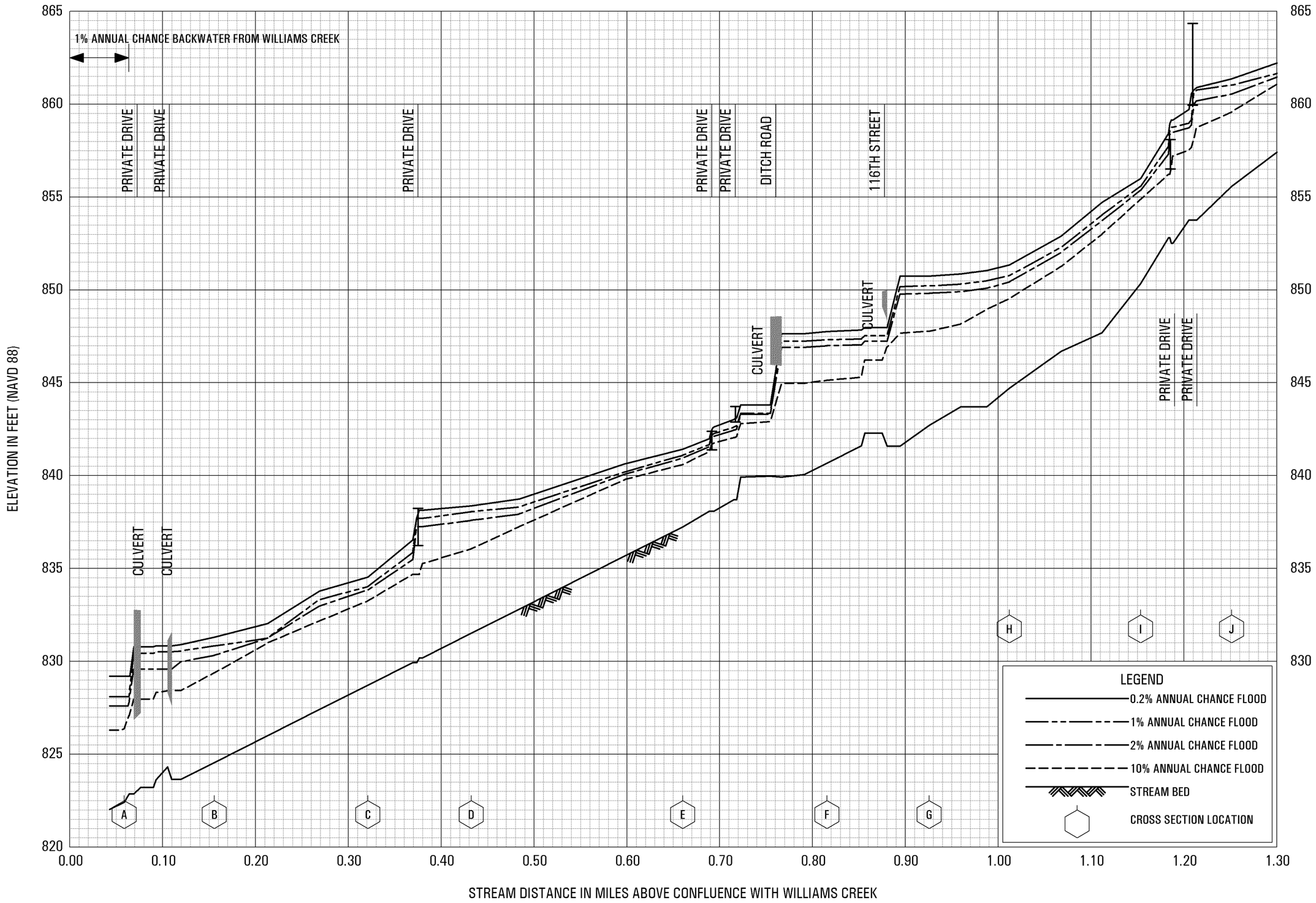

FLOOD PROFILES

CLAY CREEK

FEDERAL EMERGENCY MANAGEMENT AGENCY

HAMILTON COUNTY, IN

AND INCORPORATED AREAS

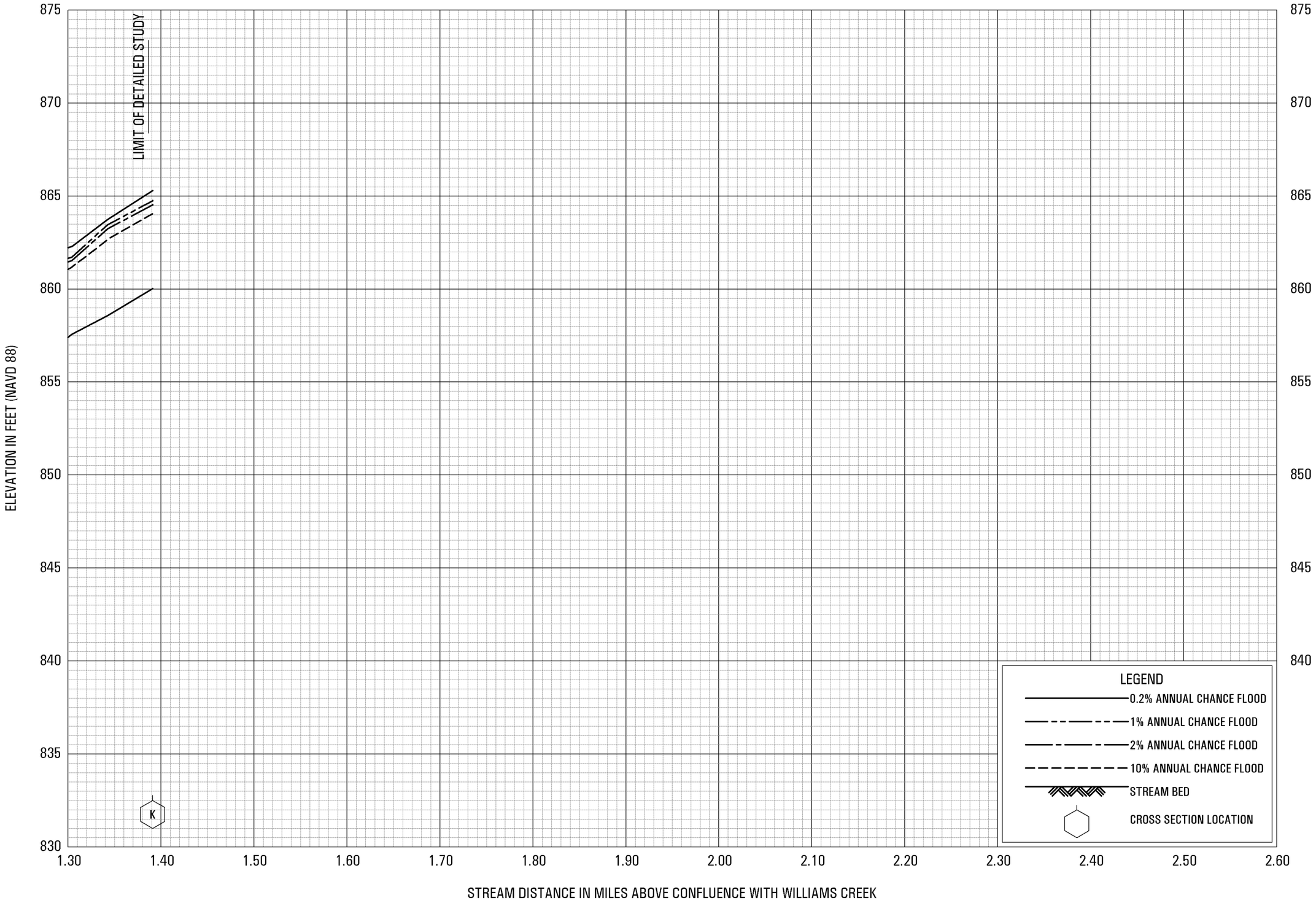

FLOOD PROFILES

CLAY CREEK

FEDERAL EMERGENCY MANAGEMENT AGENCY

HAMILTON COUNTY, IN

AND INCORPORATED AREAS

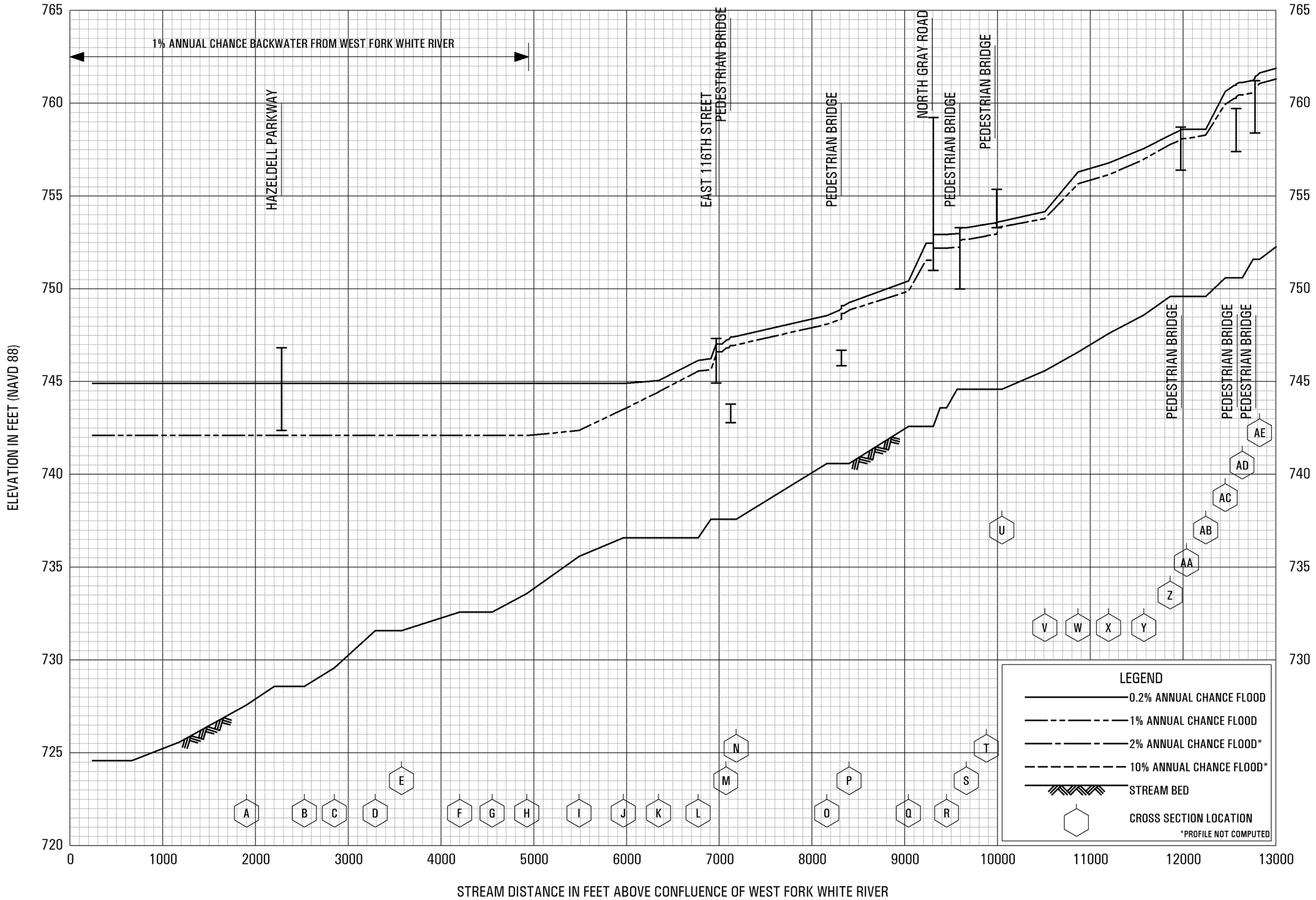

FLOOD PROFILES

COOL CREEK

FEDERAL EMERGENCY MANAGEMENT AGENCY

HAMILTON COUNTY, IN

AND INCORPORATED AREAS

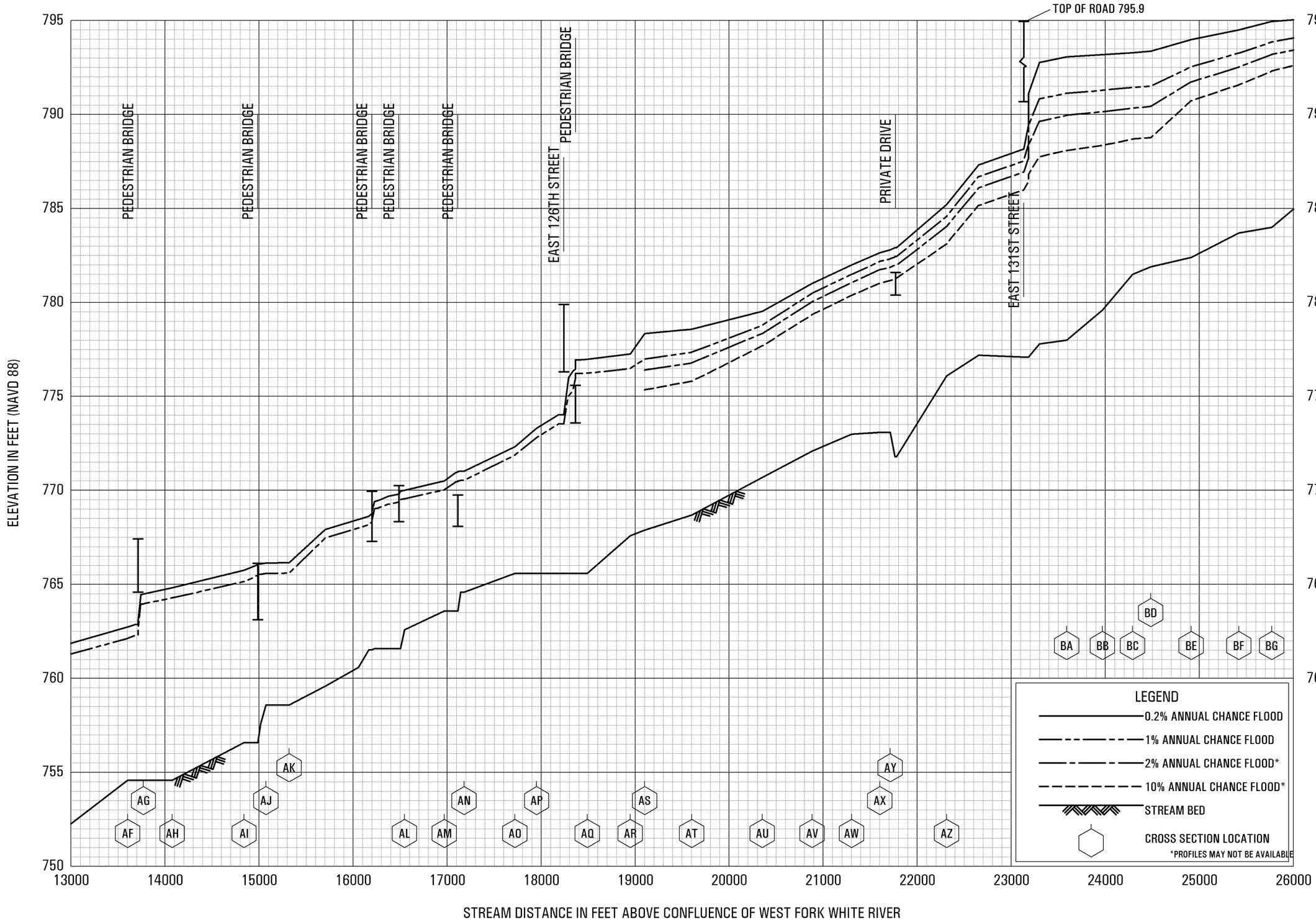

FLOOD PROFILES

COOL CREEK

FEDERAL EMERGENCY MANAGEMENT AGENCY

HAMILTON COUNTY, IN

AND INCORPORATED AREAS

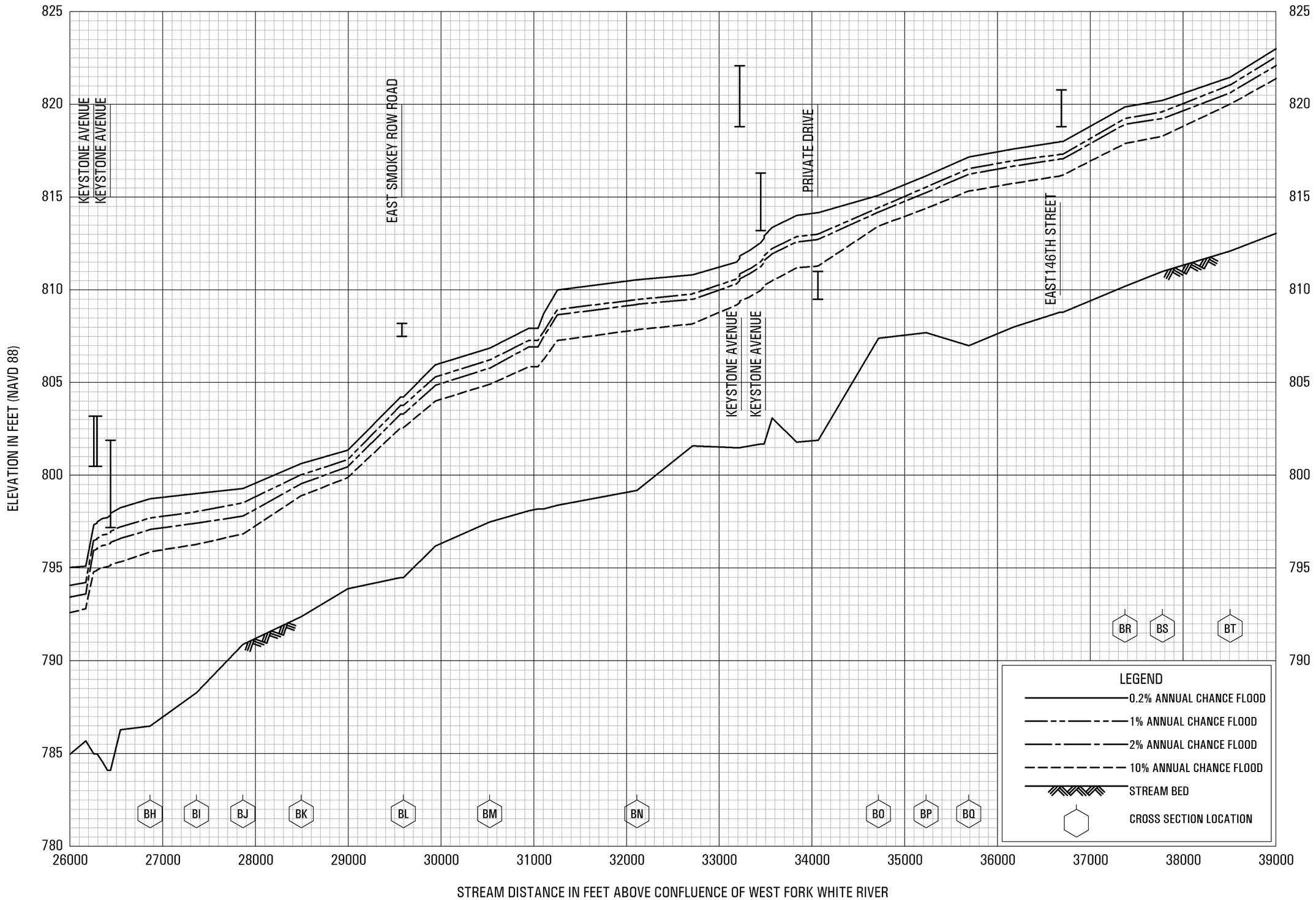

FLOOD PROFILES

COOL CREEK

FEDERAL EMERGENCY MANAGEMENT AGENCY

HAMILTON COUNTY, IN

AND INCORPORATED AREAS

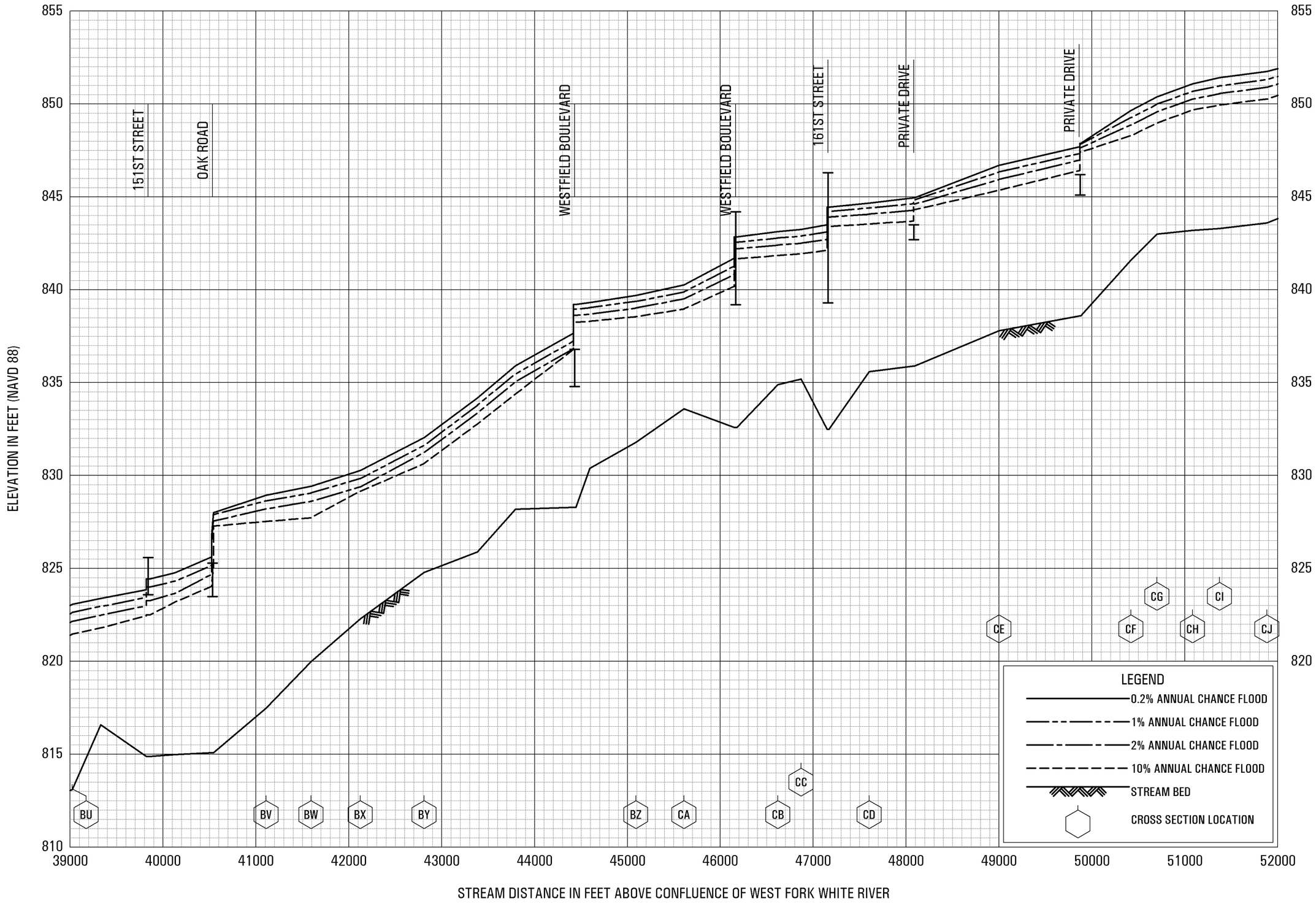

FLOOD PROFILES

COOL CREEK

FEDERAL EMERGENCY MANAGEMENT AGENCY

HAMILTON COUNTY, IN

AND INCORPORATED AREAS

FLOOD PROFILES

COOL CREEK

FEDERAL EMERGENCY MANAGEMENT AGENCY

HAMILTON COUNTY, IN

AND INCORPORATED AREAS

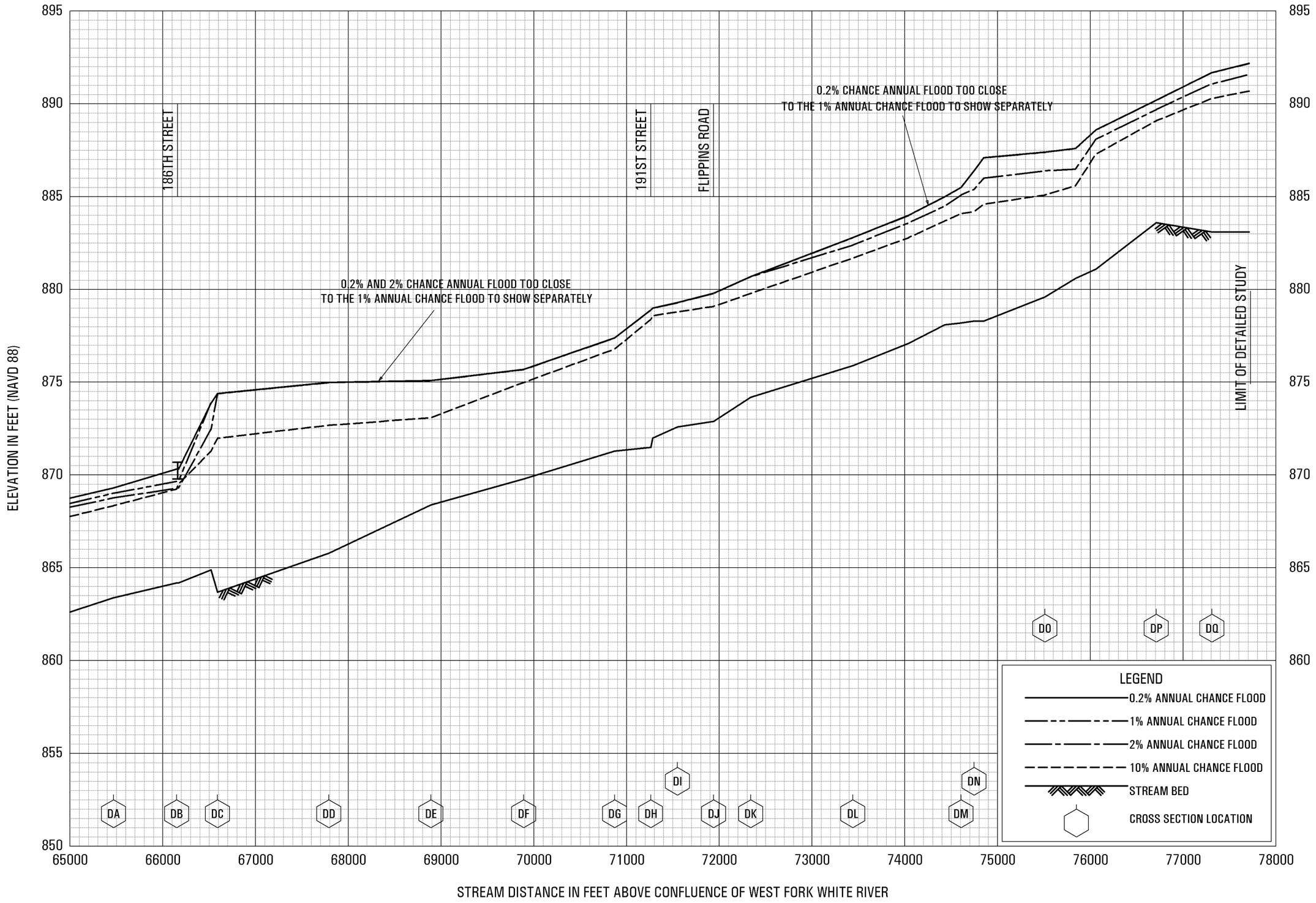

FLOOD PROFILES

COOL CREEK

FEDERAL EMERGENCY MANAGEMENT AGENCY

HAMILTON COUNTY, IN

AND INCORPORATED AREAS

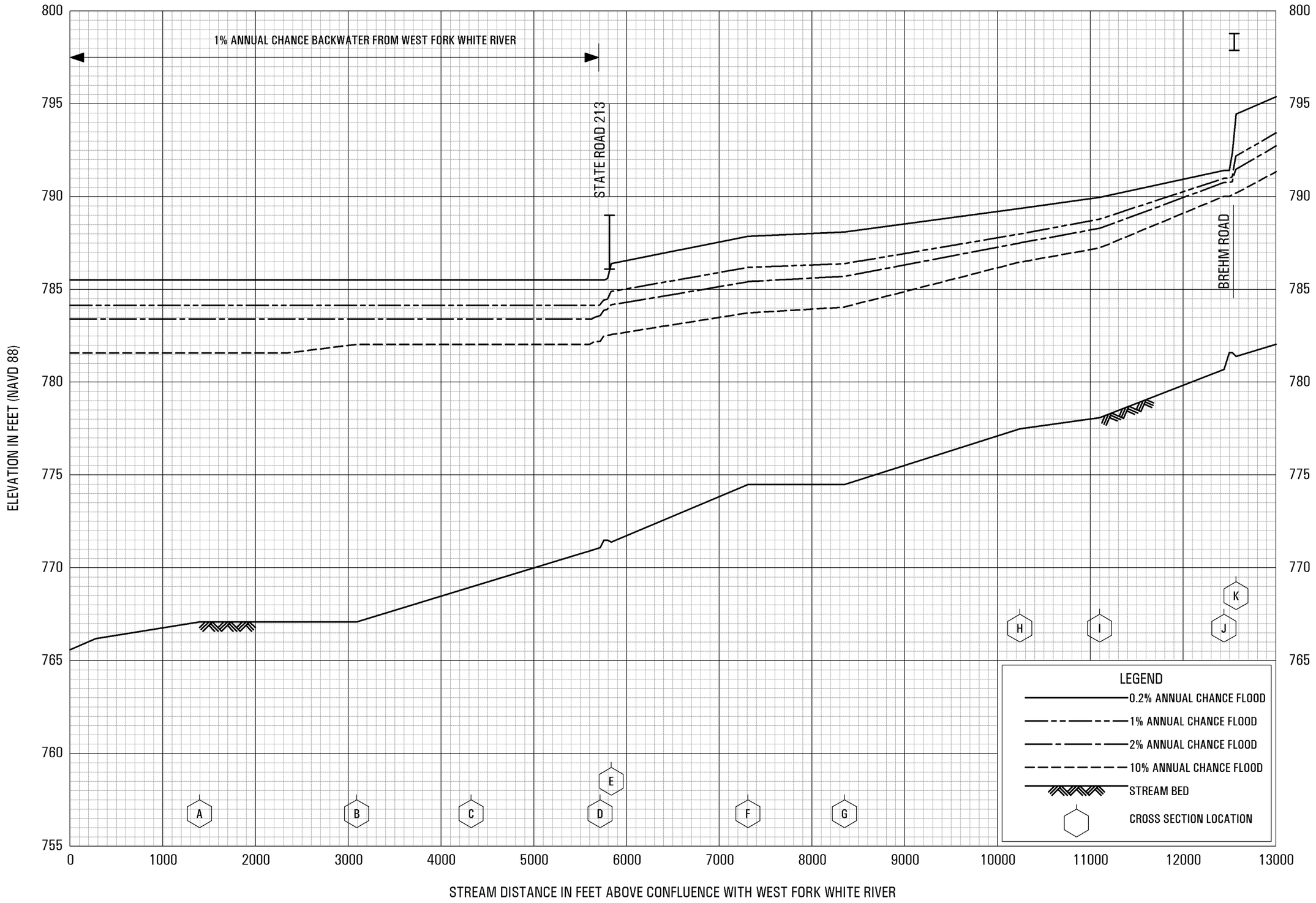

FLOOD PROFILES

DUCK CREEK

FEDERAL EMERGENCY MANAGEMENT AGENCY

HAMILTON COUNTY, IN

AND INCORPORATED AREAS

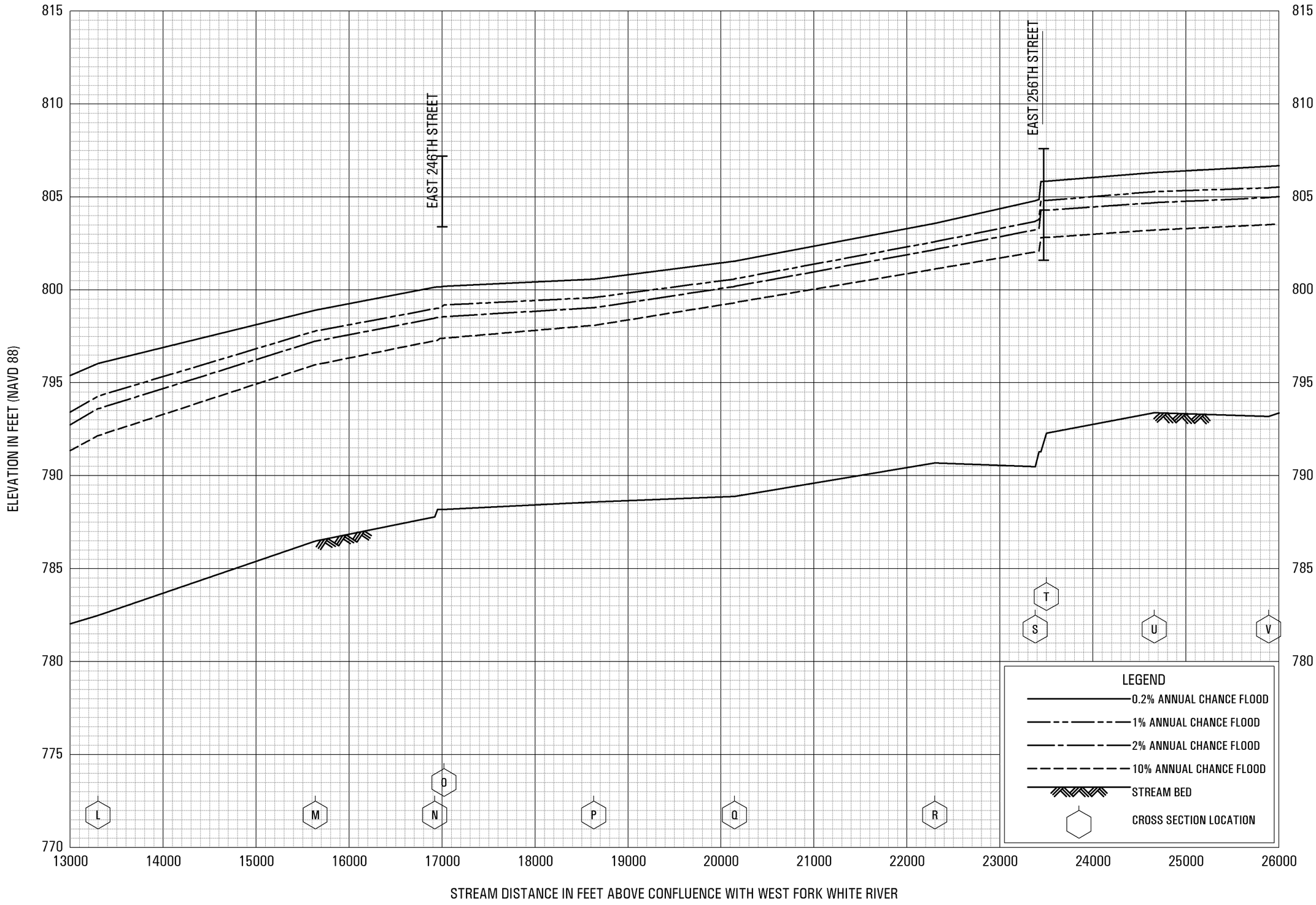

FLOOD PROFILES

DUCK CREEK

FEDERAL EMERGENCY MANAGEMENT AGENCY

HAMILTON COUNTY, IN

AND INCORPORATED AREAS

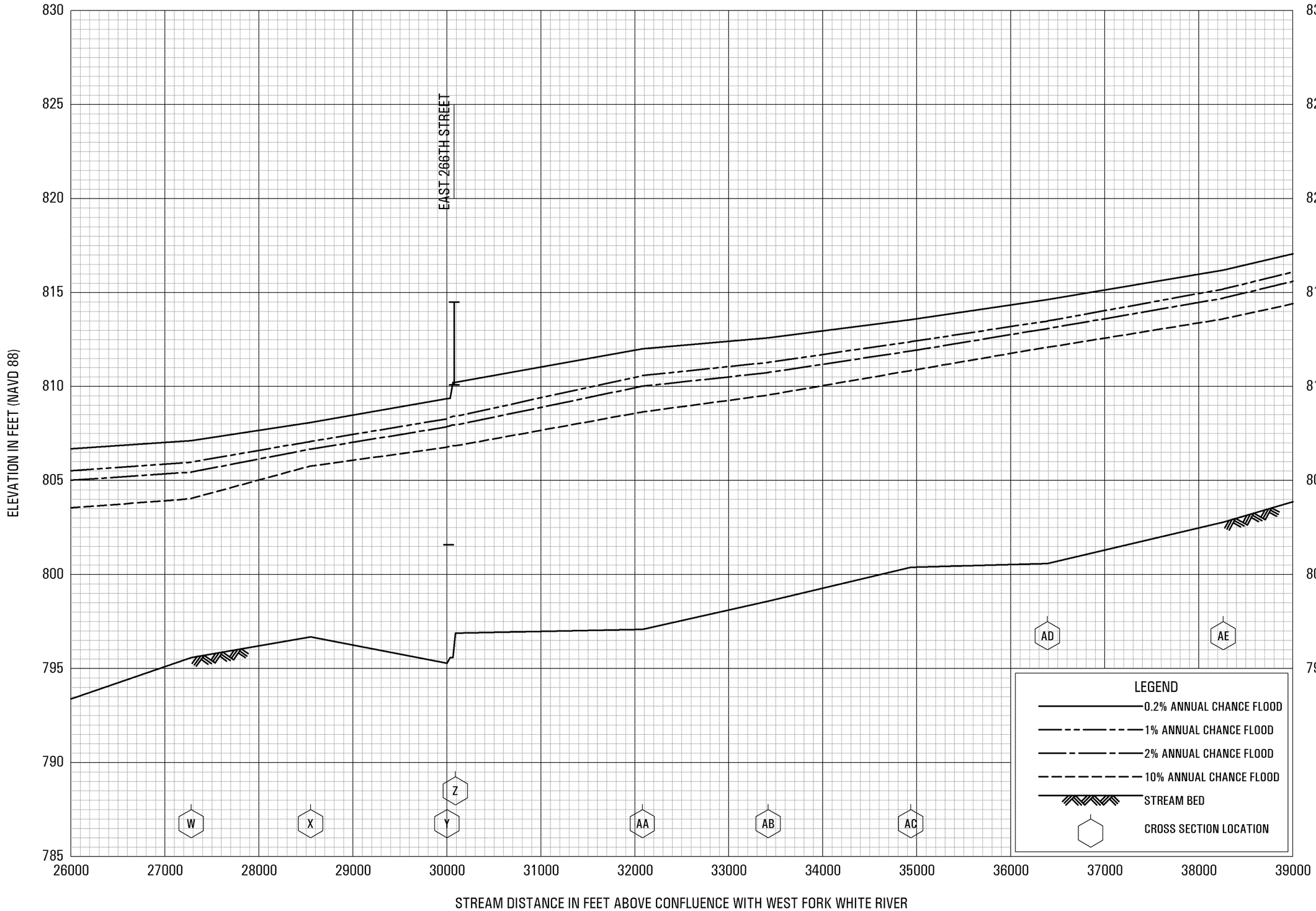

FLOOD PROFILES

DUCK CREEK

FEDERAL EMERGENCY MANAGEMENT AGENCY

HAMILTON COUNTY, IN

AND INCORPORATED AREAS

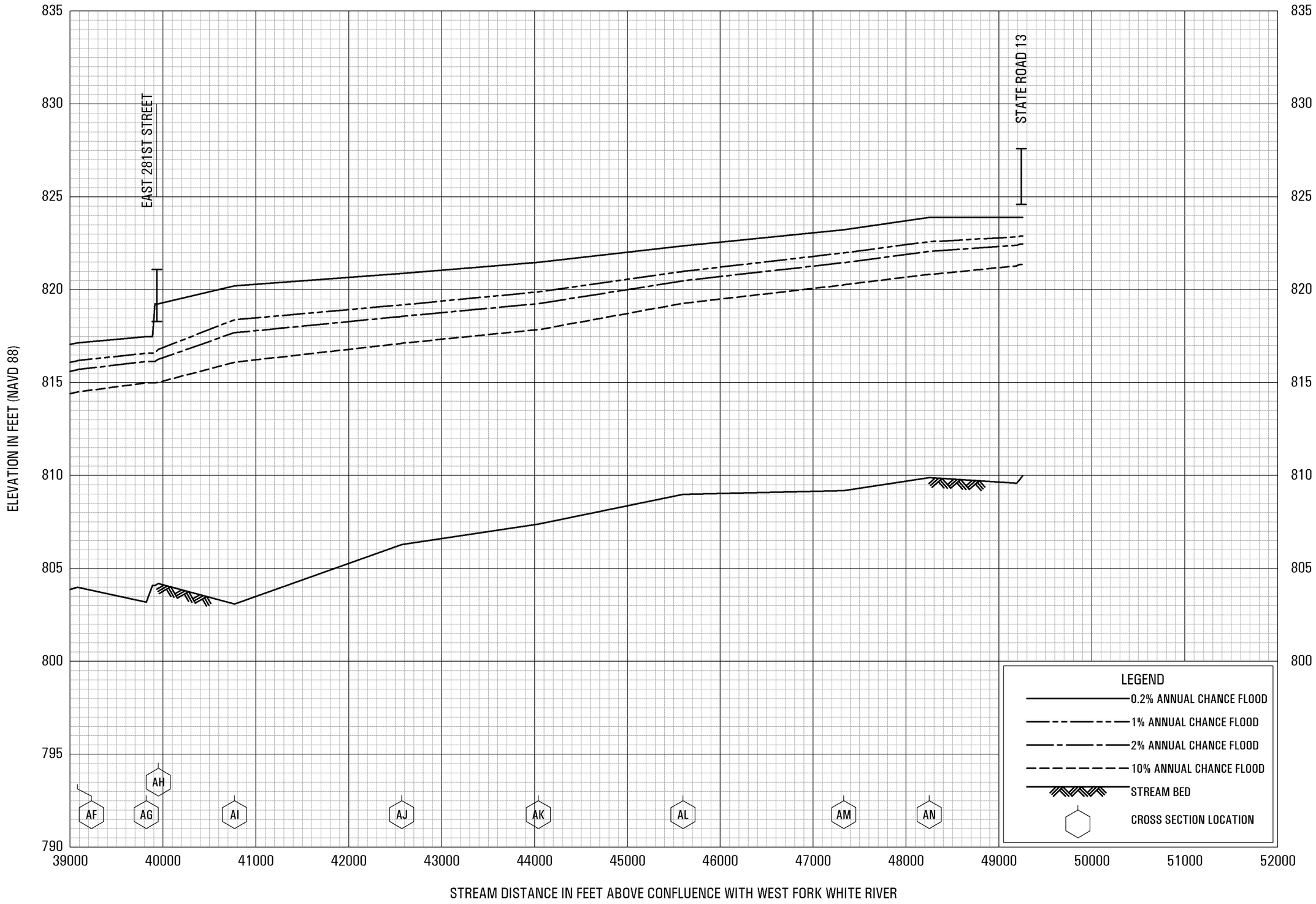

FLOOD PROFILES

DUCK CREEK

FEDERAL EMERGENCY MANAGEMENT AGENCY

HAMILTON COUNTY, IN

AND INCORPORATED AREAS

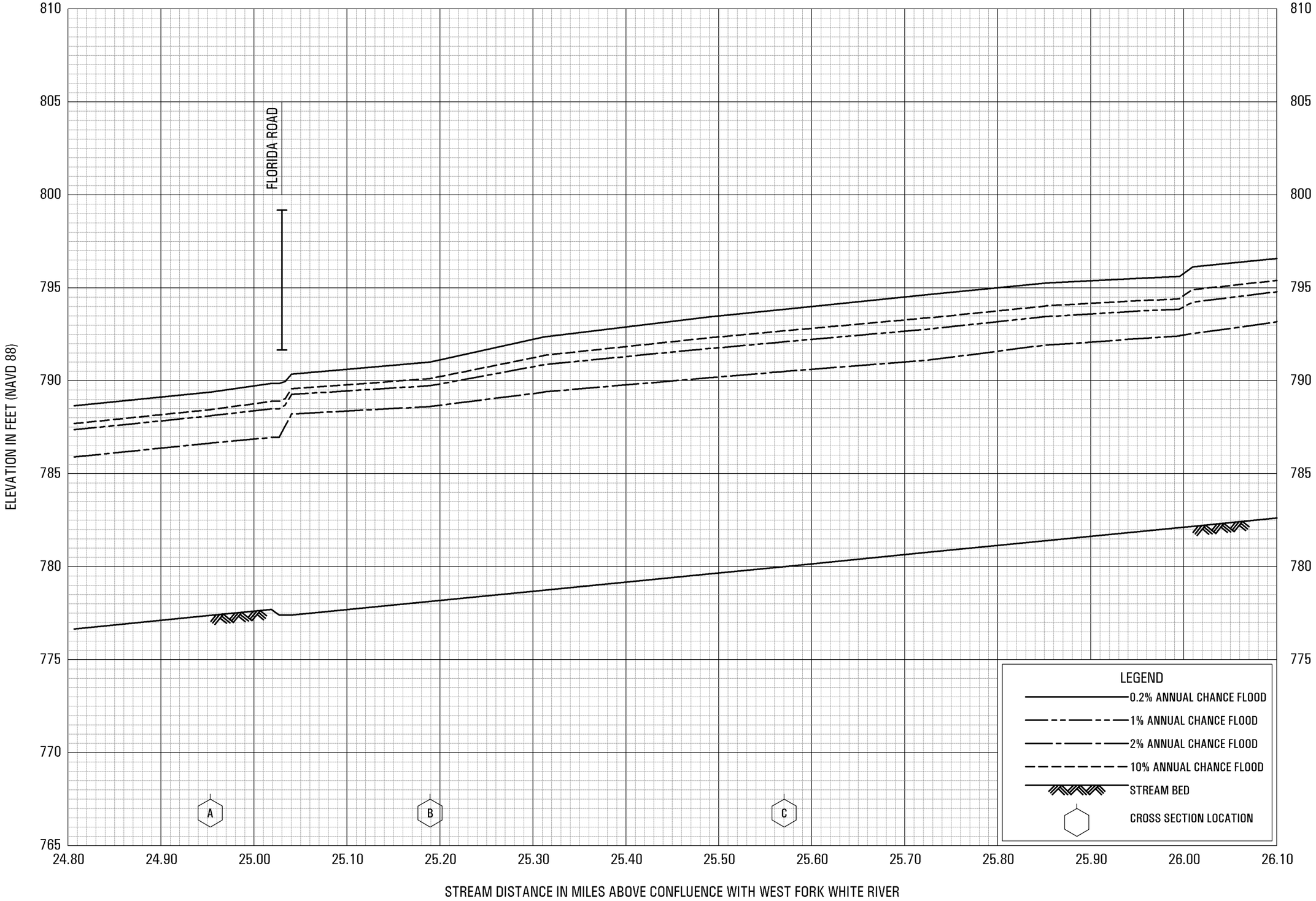

FLOOD PROFILES

FALL CREEK

FEDERAL EMERGENCY MANAGEMENT AGENCY

HAMILTON COUNTY, IN

AND INCORPORATED AREAS

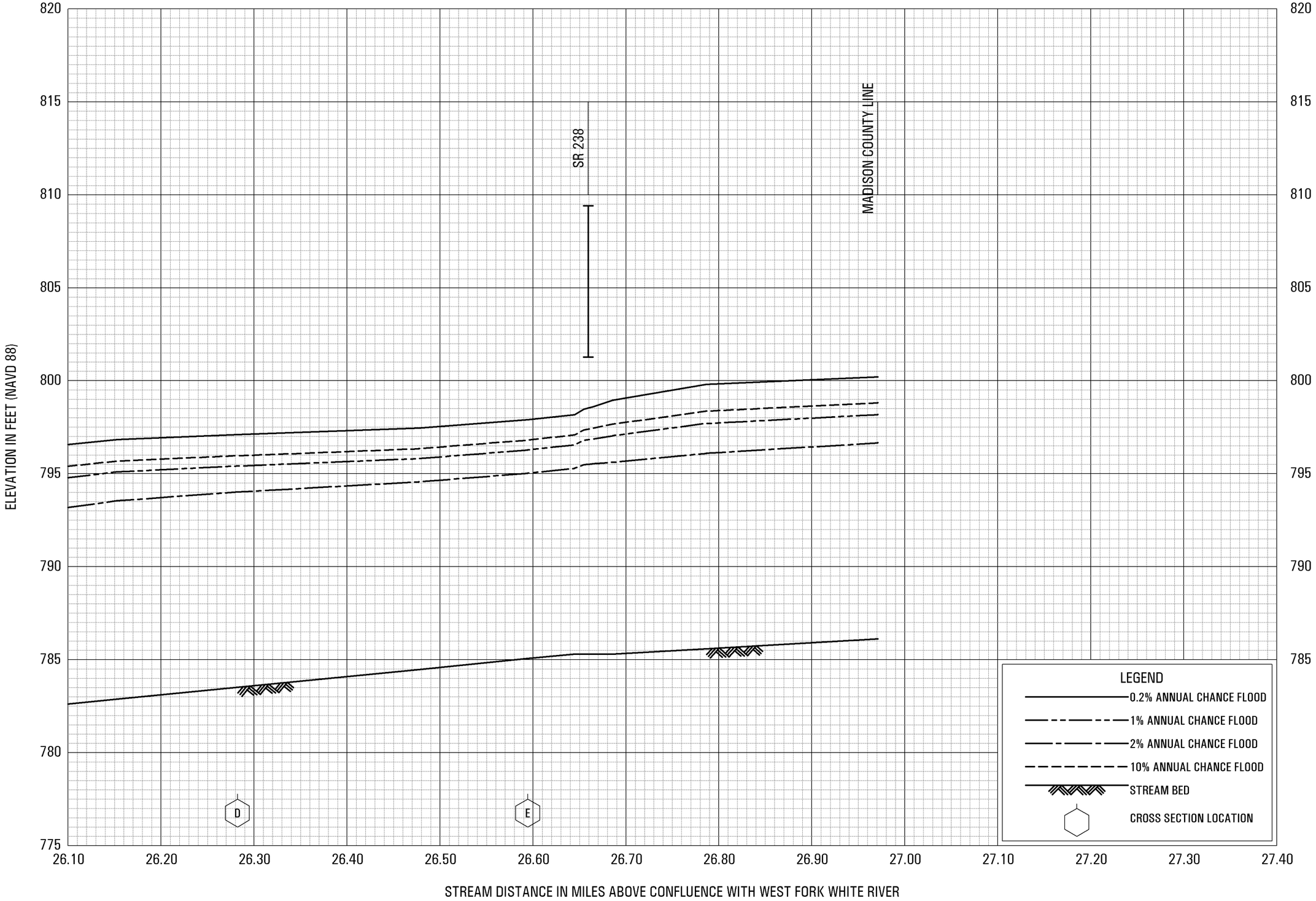

FLOOD PROFILES

FALL CREEK

FEDERAL EMERGENCY MANAGEMENT AGENCY

HAMILTON COUNTY, IN

AND INCORPORATED AREAS

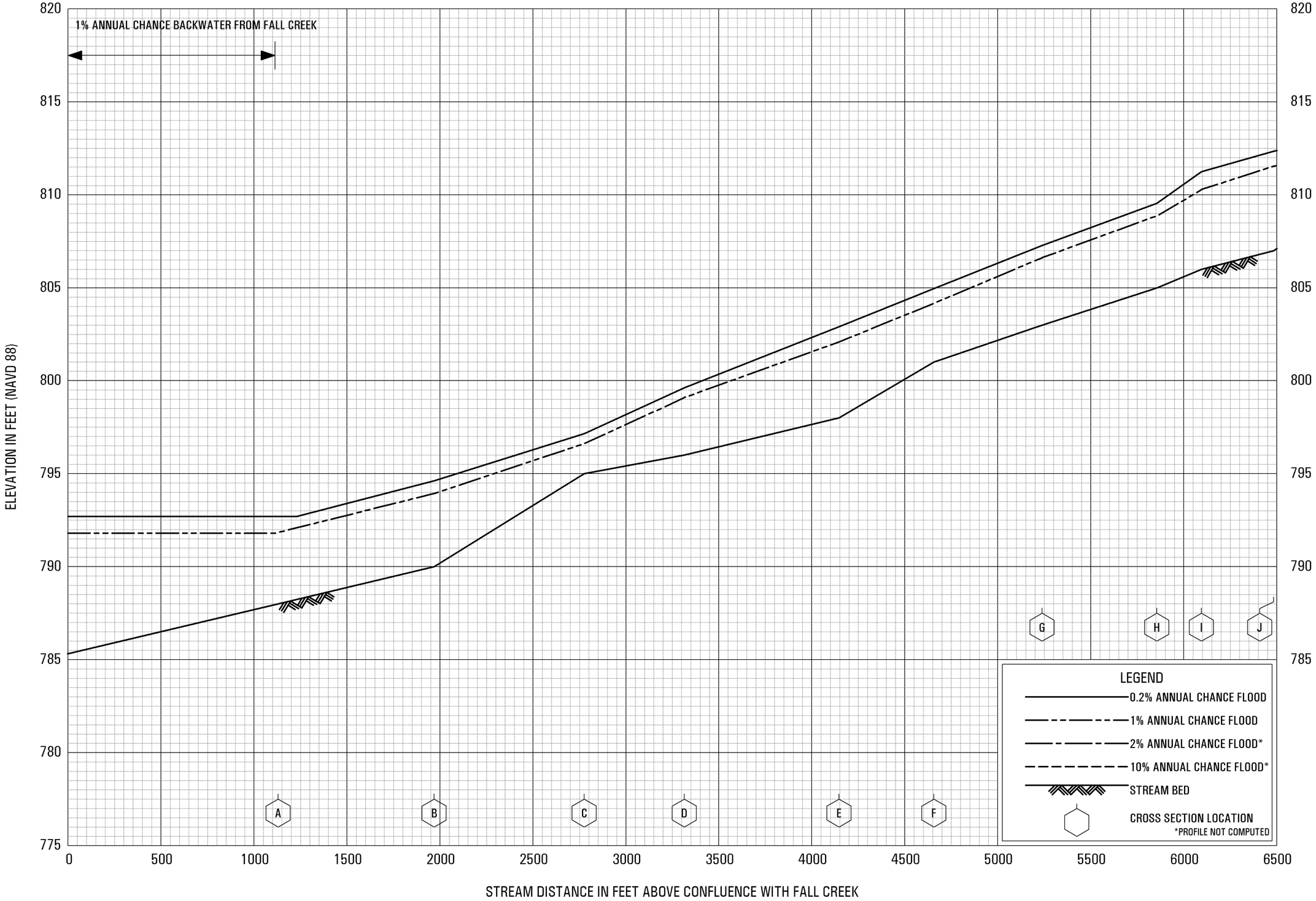

FLOOD PROFILES

FLATFORK CREEK

FEDERAL EMERGENCY MANAGEMENT AGENCY

HAMILTON COUNTY, IN

AND INCORPORATED AREAS

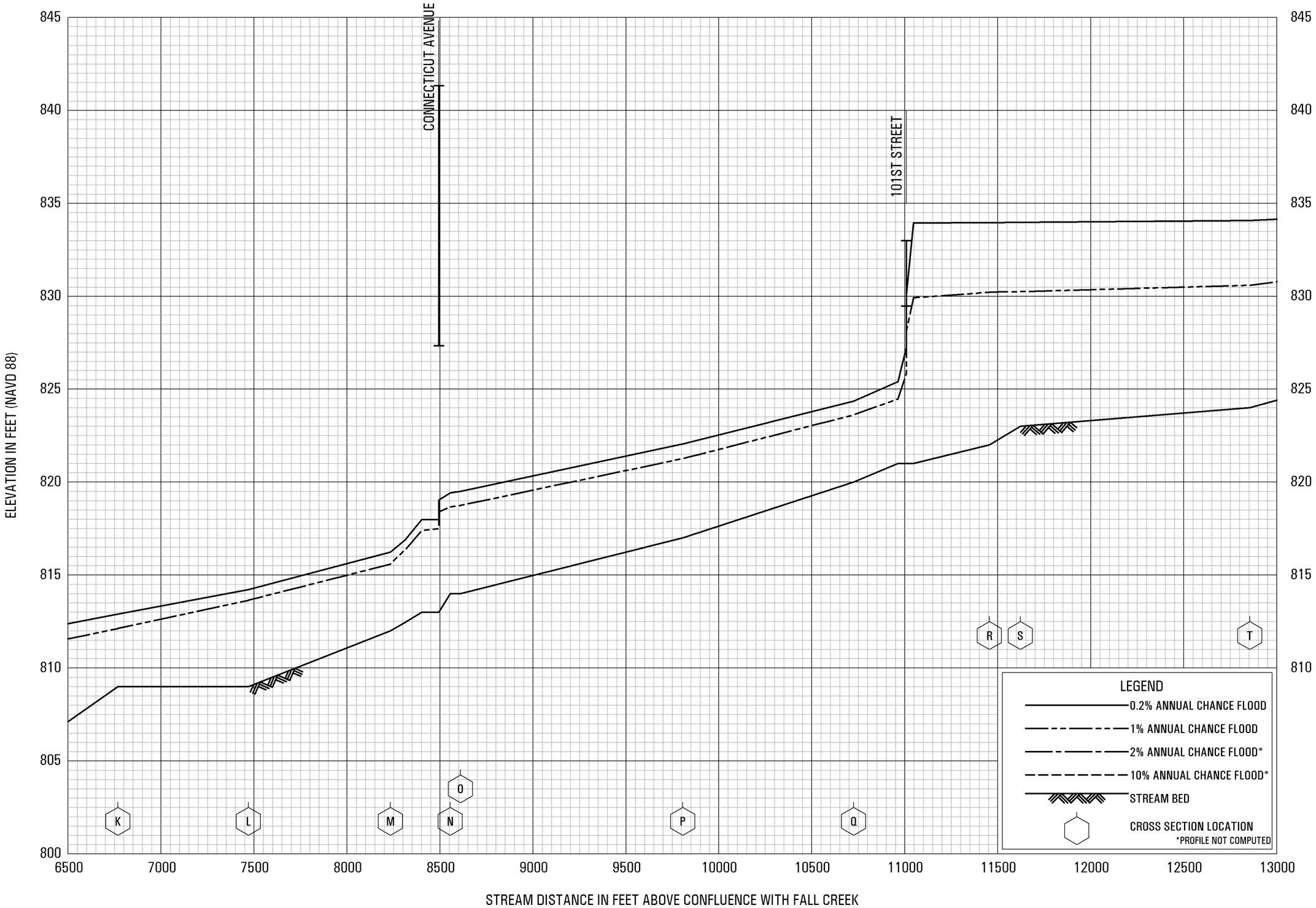

FLOOD PROFILES

FLATFORK CREEK

FEDERAL EMERGENCY MANAGEMENT AGENCY

HAMILTON COUNTY, IN

AND INCORPORATED AREAS

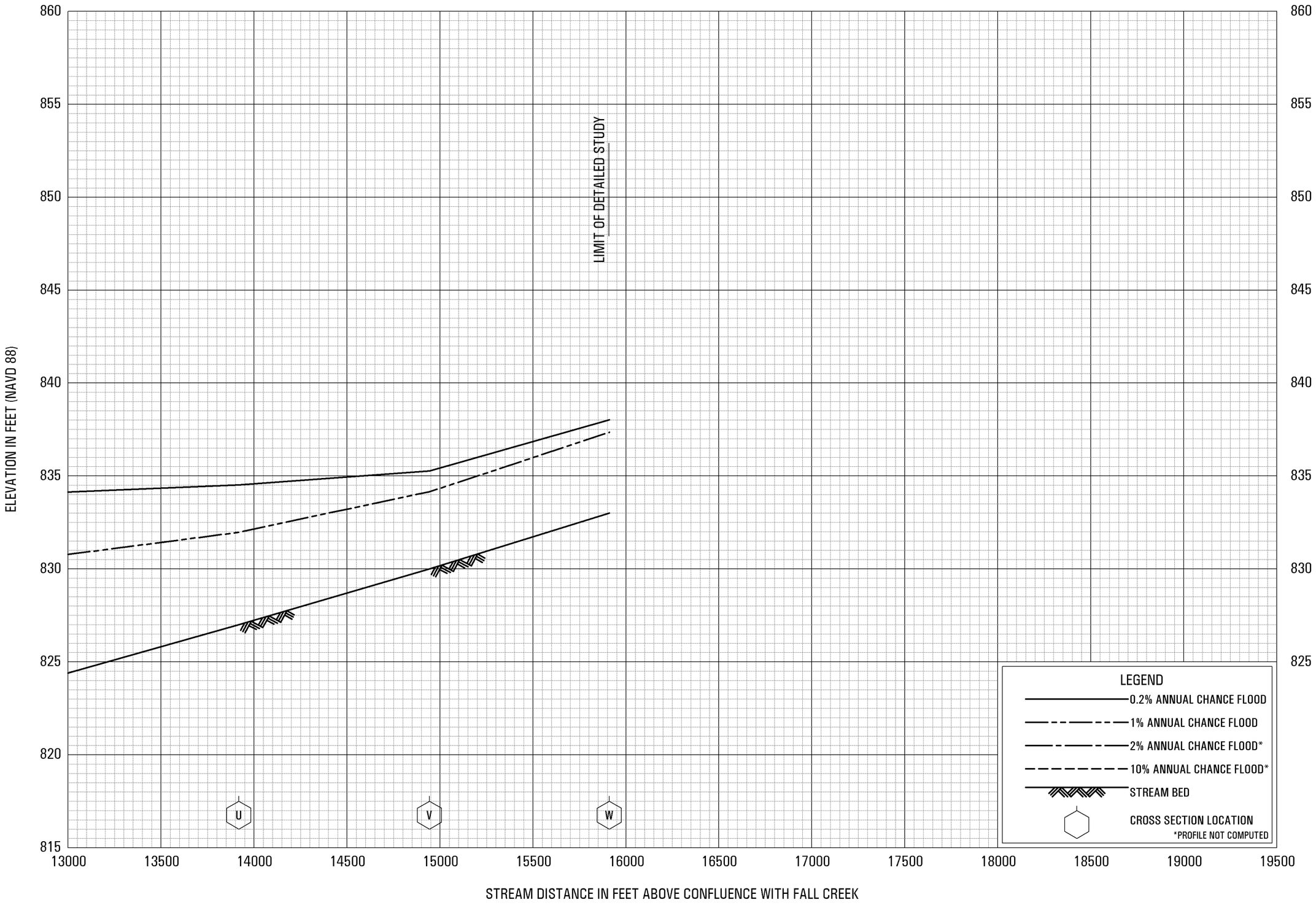

FLOOD PROFILES

FLATFORK CREEK

FEDERAL EMERGENCY MANAGEMENT AGENCY

HAMILTON COUNTY, IN

AND INCORPORATED AREAS

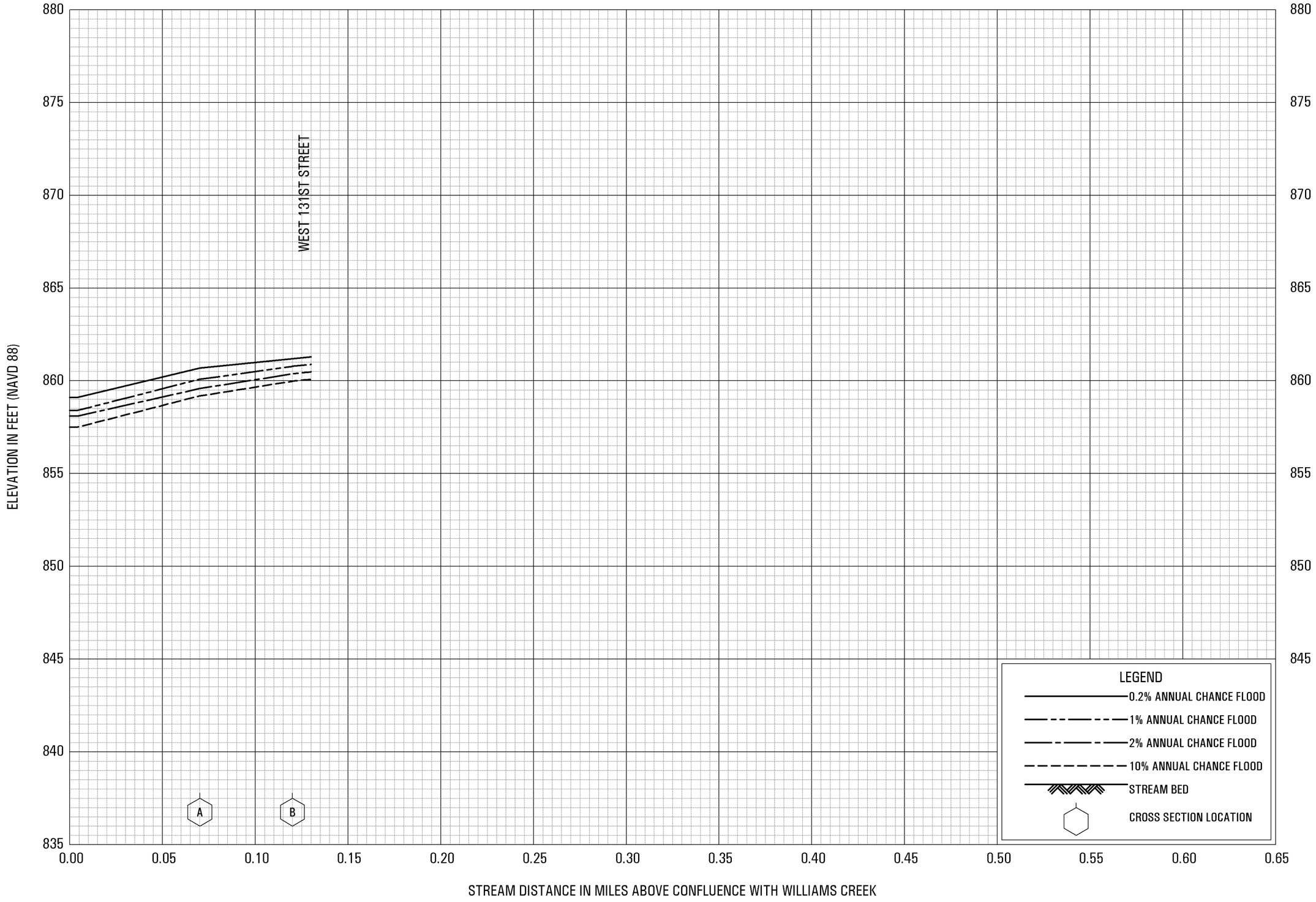

FLOOD PROFILES

HENLEY CREEK

FEDERAL EMERGENCY MANAGEMENT AGENCY

HAMILTON COUNTY, IN

AND INCORPORATED AREAS

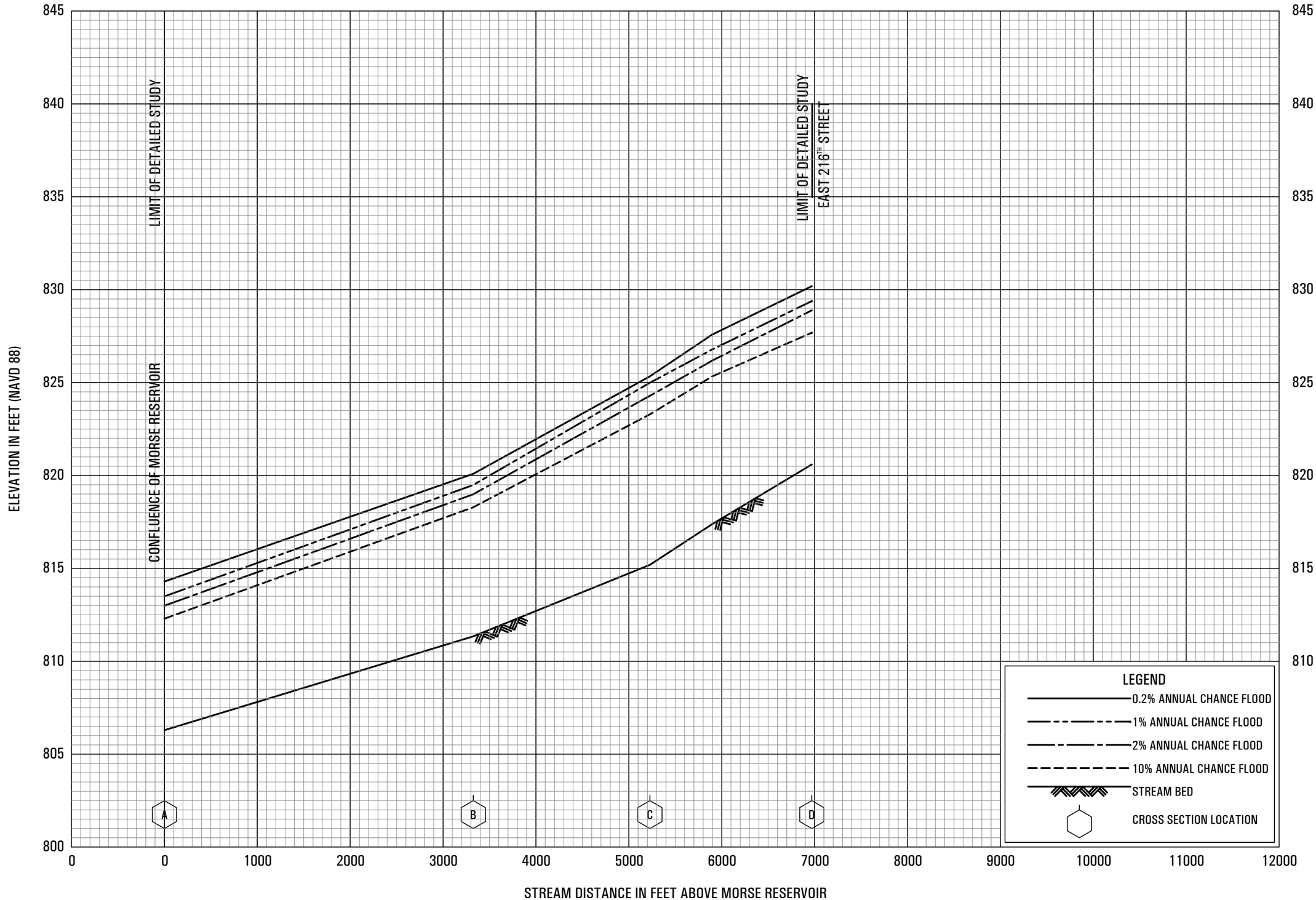

FLOOD PROFILES

HINKLE CREEK

FEDERAL EMERGENCY MANAGEMENT AGENCY

HAMILTON COUNTY, IN

AND INCORPORATED AREAS

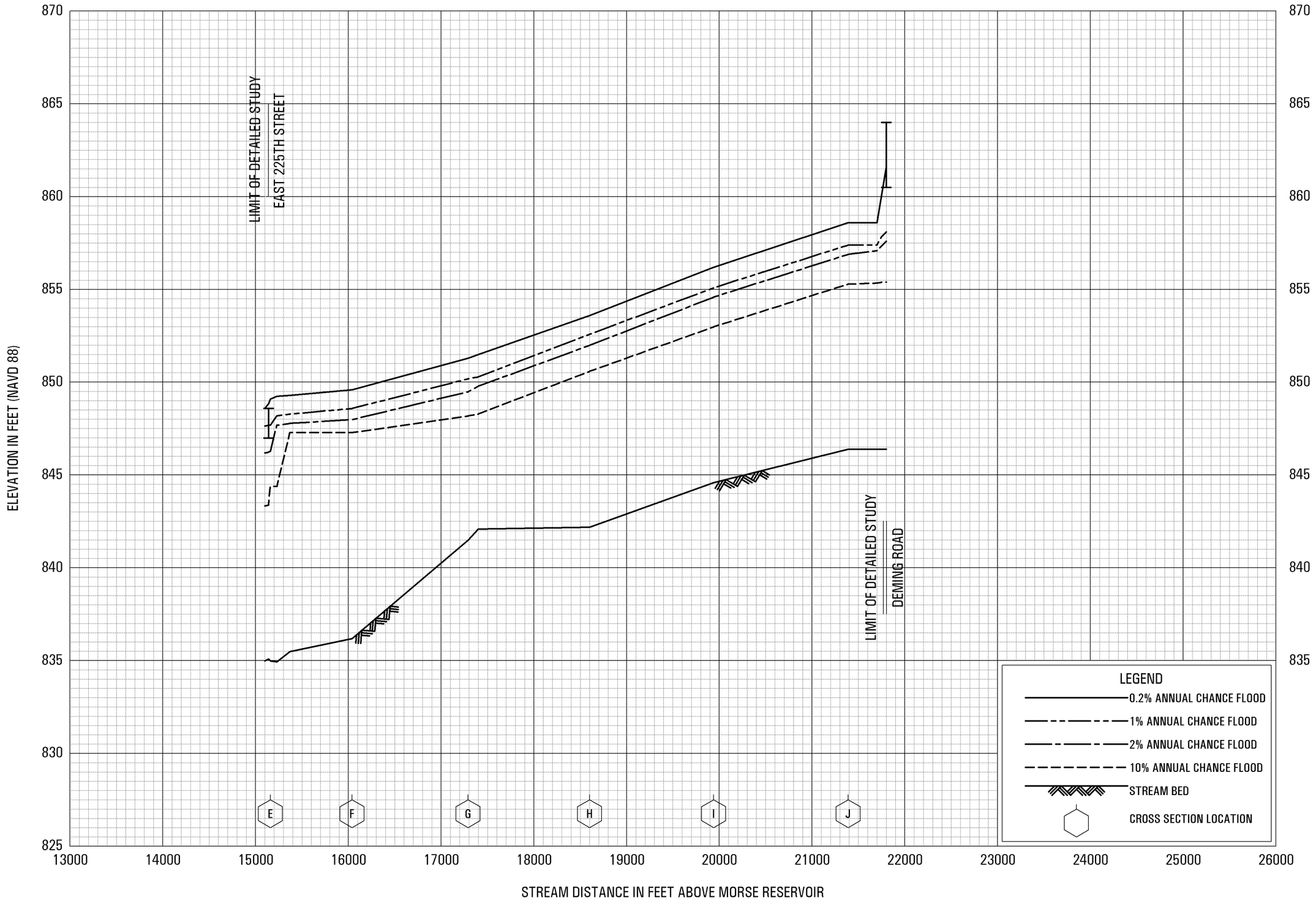

FLOOD PROFILES

HINKLE CREEK

FEDERAL EMERGENCY MANAGEMENT AGENCY

HAMILTON COUNTY, IN

AND INCORPORATED AREAS

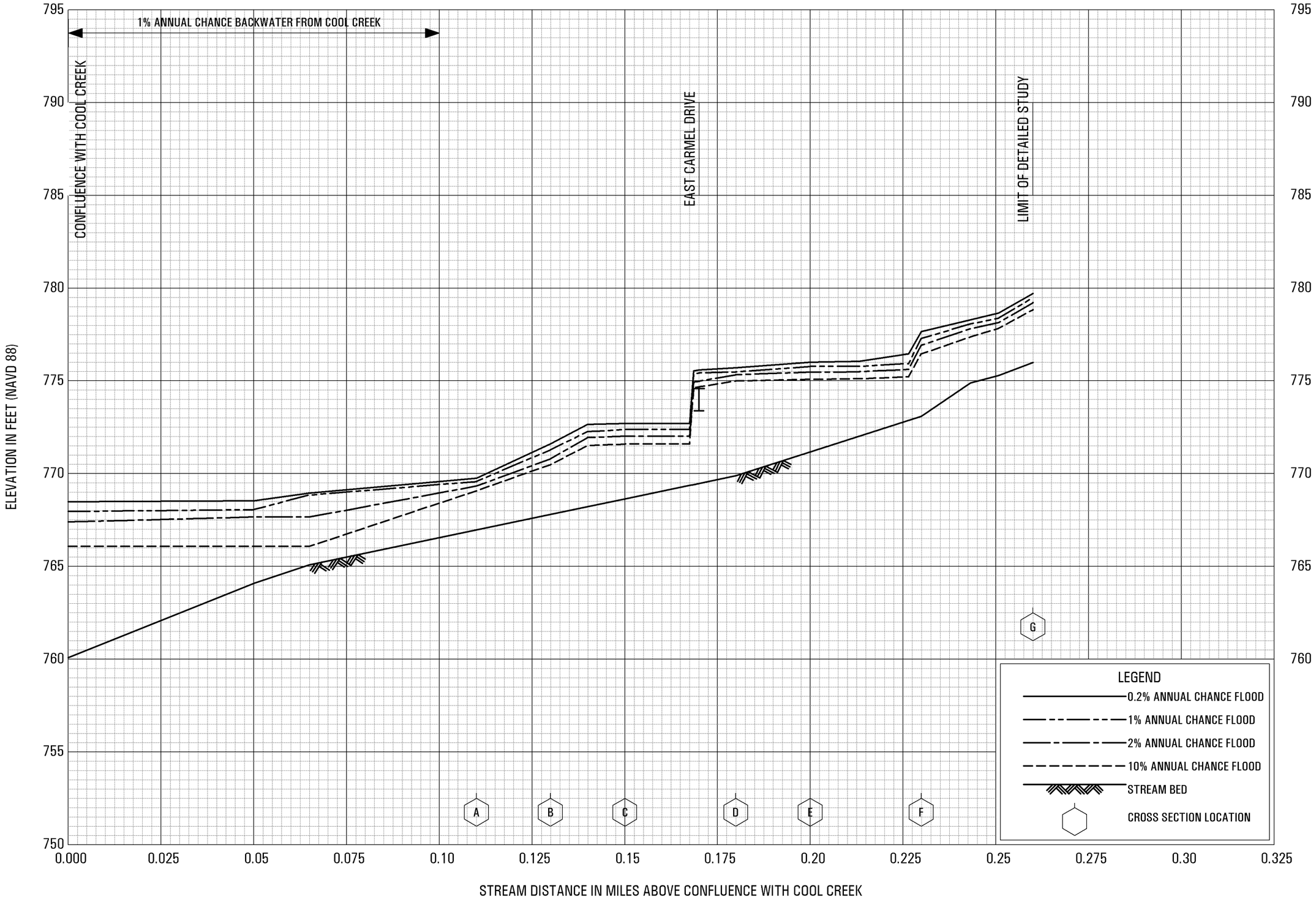

FLOOD PROFILES

HOT LICK CREEK

FEDERAL EMERGENCY MANAGEMENT AGENCY

HAMILTON COUNTY, IN

AND INCORPORATED AREAS

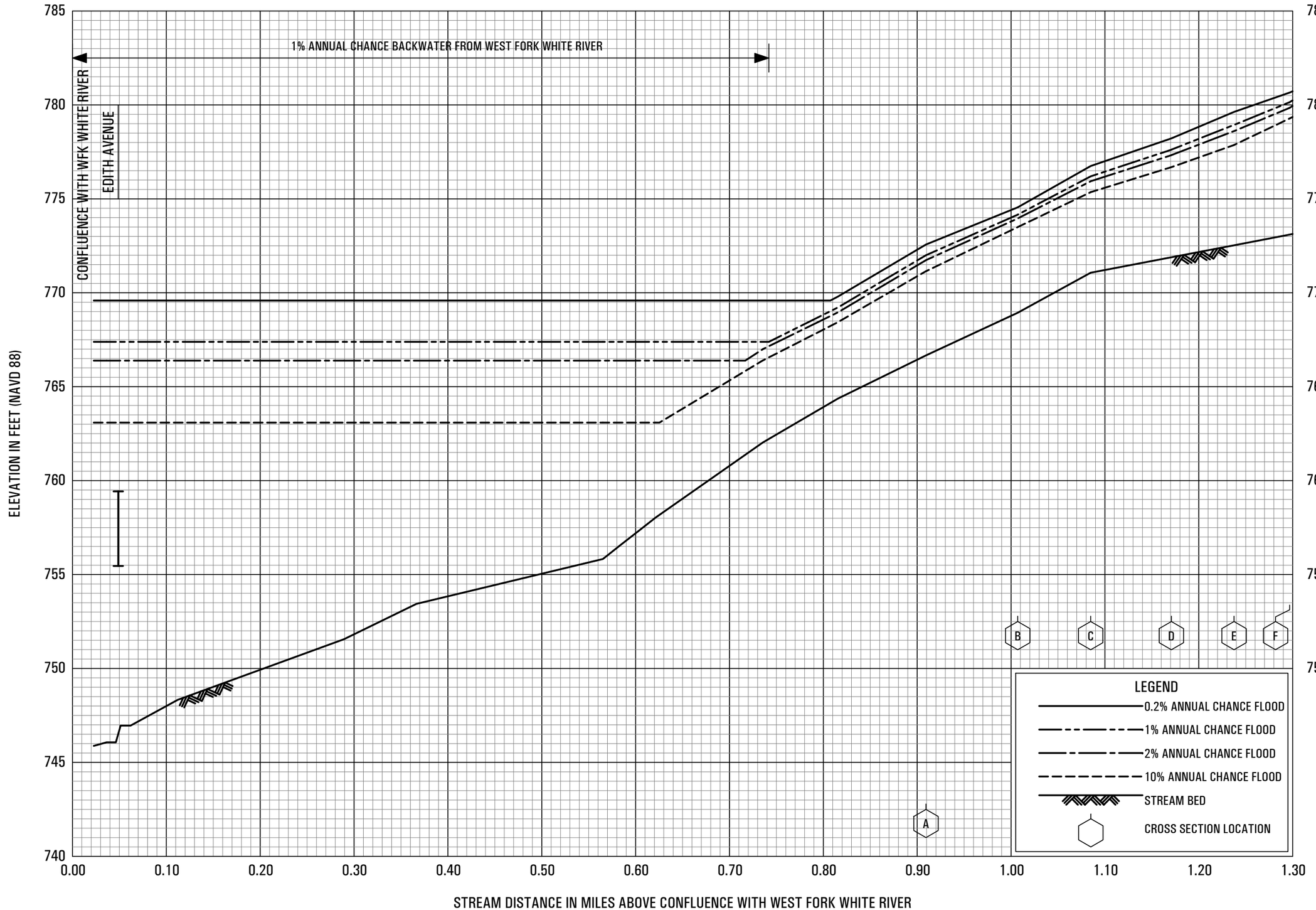

FLOOD PROFILES

INGERMAN DITCH

FEDERAL EMERGENCY MANAGEMENT AGENCY

HAMILTON COUNTY, IN

AND INCORPORATED AREAS

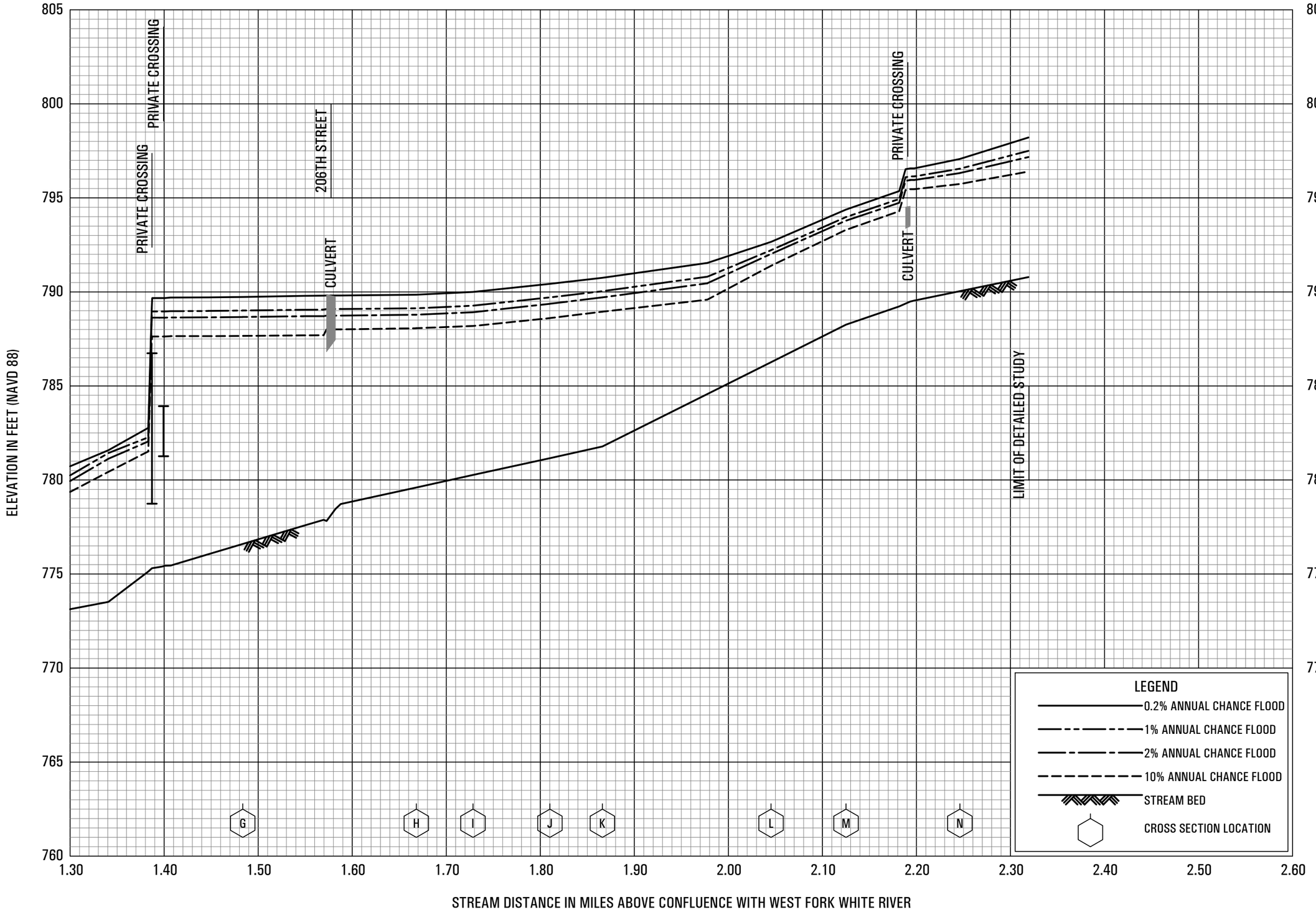

FLOOD PROFILES

INGERMAN DITCH

FEDERAL EMERGENCY MANAGEMENT AGENCY

HAMILTON COUNTY, IN

AND INCORPORATED AREAS

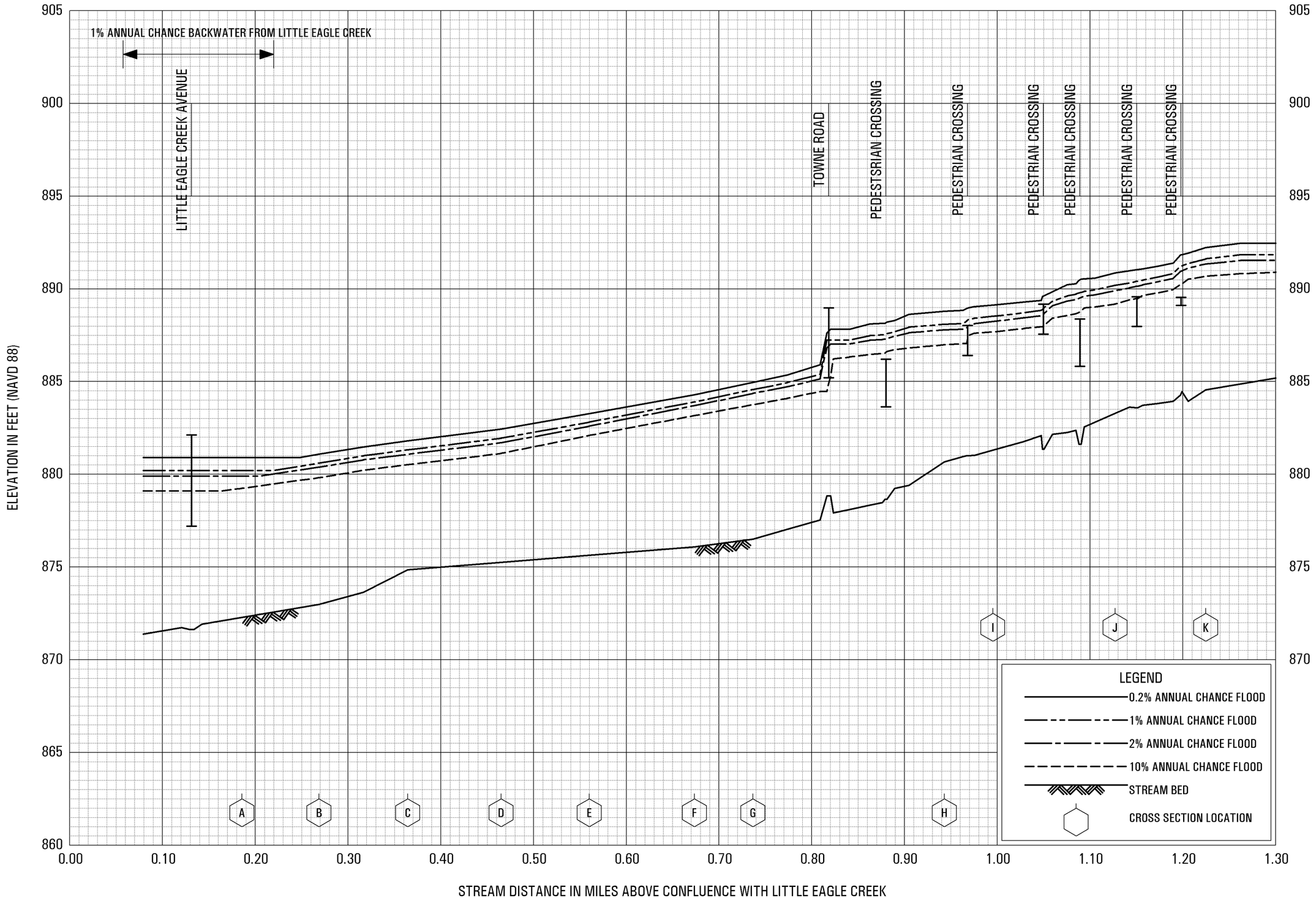

FLOOD PROFILES

JOHN EDWARDS DRAIN

FEDERAL EMERGENCY MANAGEMENT AGENCY

HAMILTON COUNTY, IN

AND INCORPORATED AREAS

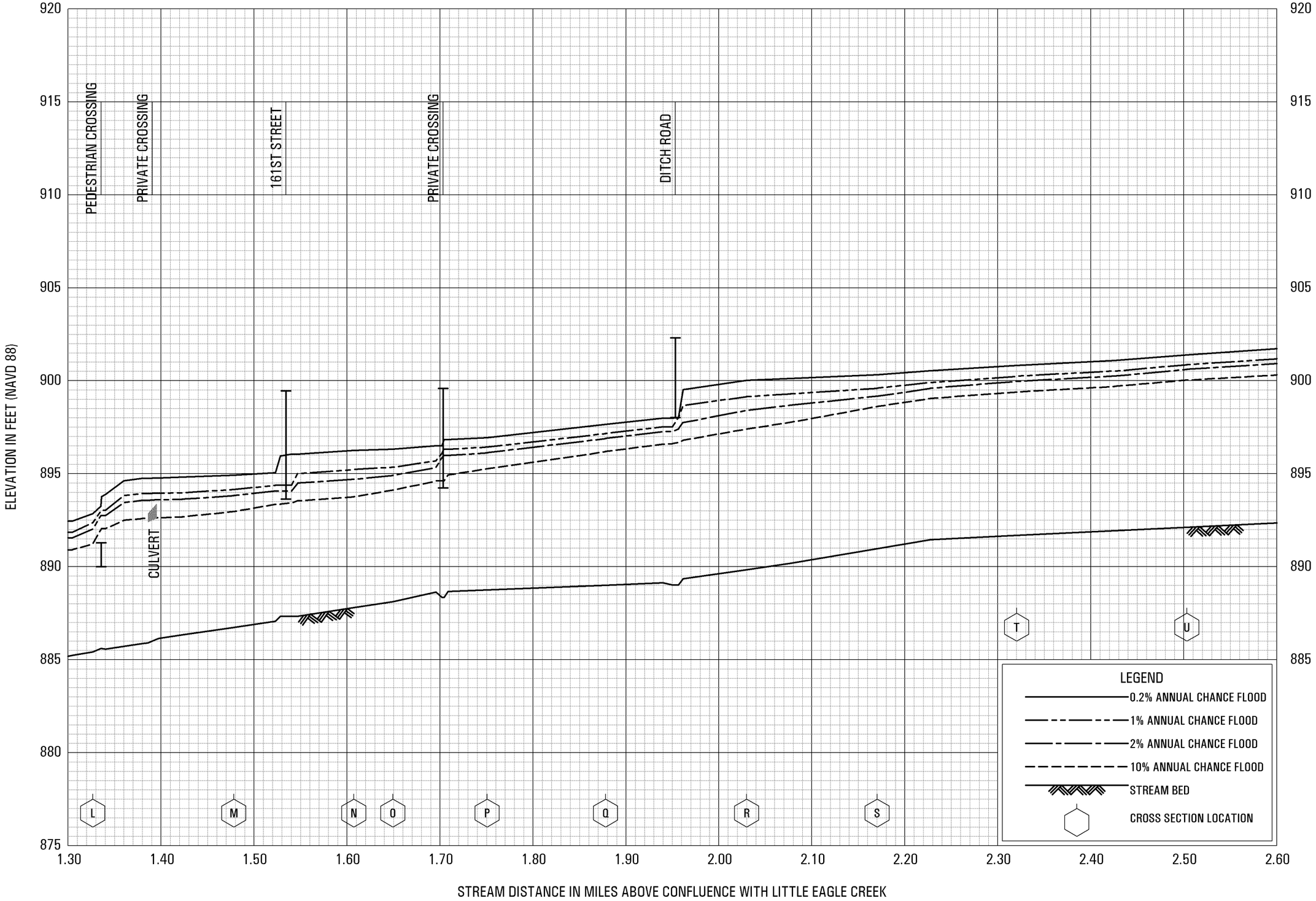

FLOOD PROFILES

JOHN EDWARDS DRAIN

FEDERAL EMERGENCY MANAGEMENT AGENCY

HAMILTON COUNTY, IN

AND INCORPORATED AREAS

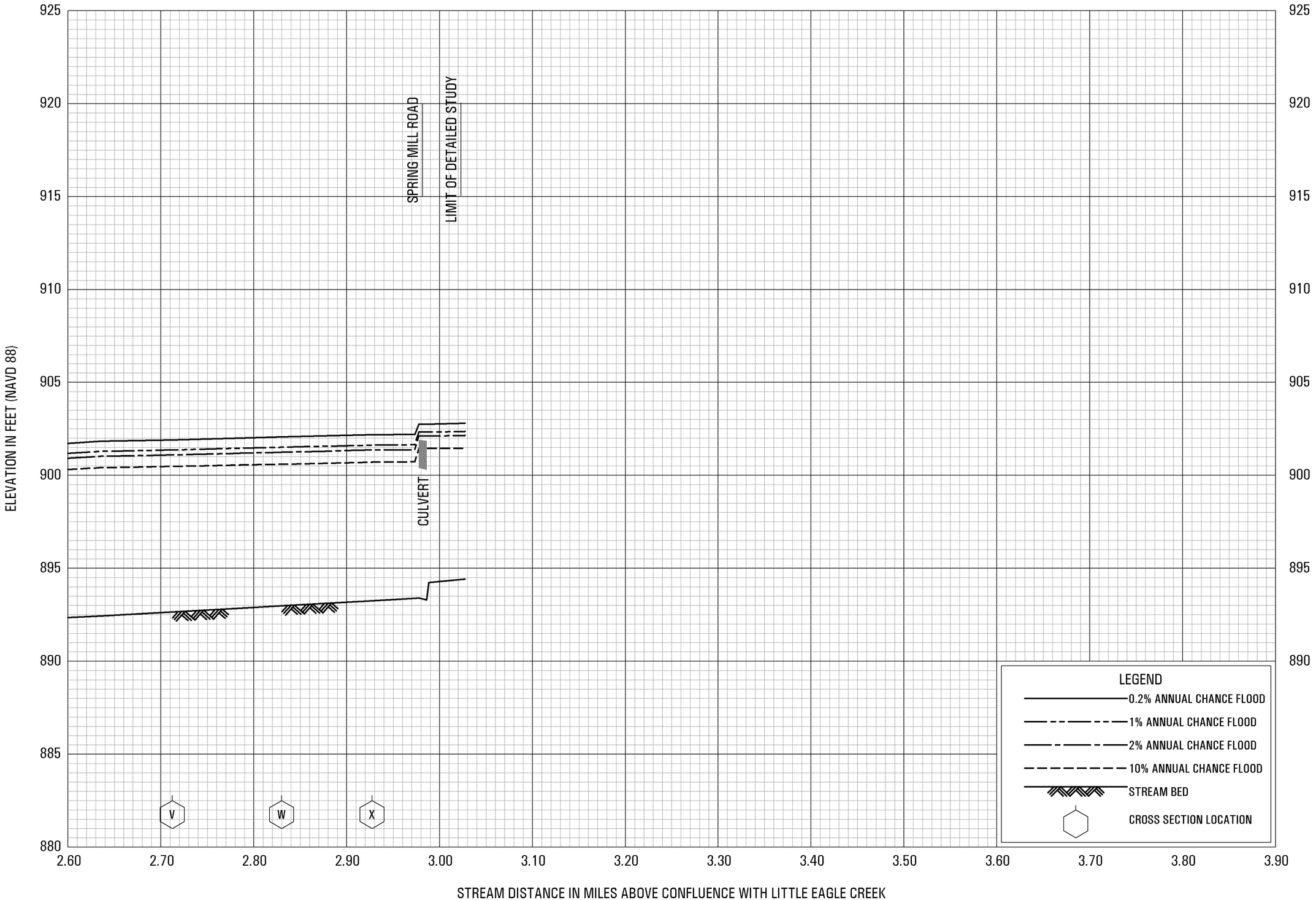

FLOOD PROFILES

JOHN EDWARDS DRAIN

FEDERAL EMERGENCY MANAGEMENT AGENCY

HAMILTON COUNTY, IN

AND INCORPORATED AREAS

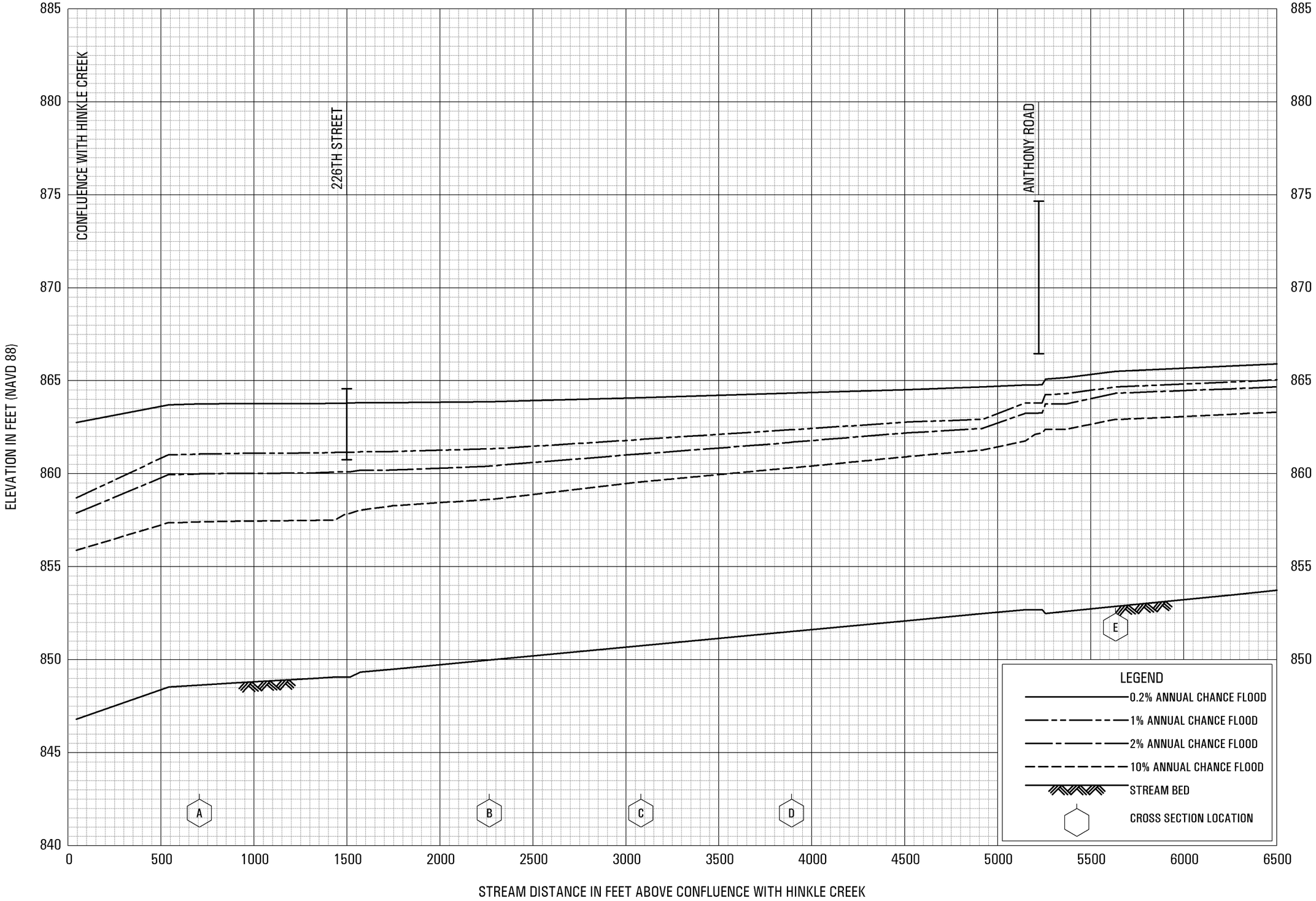

FLOOD PROFILES

JONES DITCH

FEDERAL EMERGENCY MANAGEMENT AGENCY

HAMILTON COUNTY, IN

AND INCORPORATED AREAS

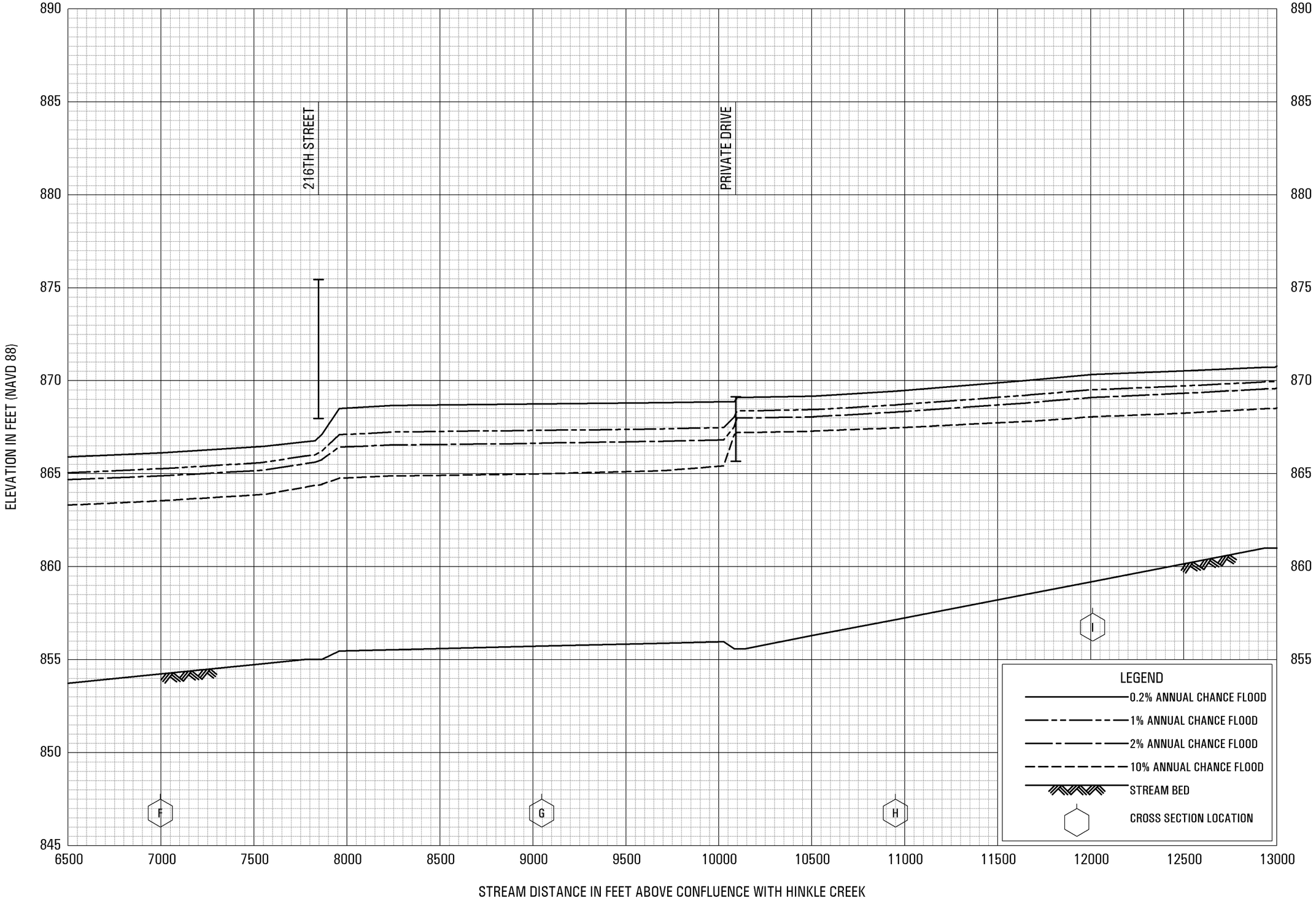

FLOOD PROFILES

JONES DITCH

FEDERAL EMERGENCY MANAGEMENT AGENCY

HAMILTON COUNTY, IN

AND INCORPORATED AREAS

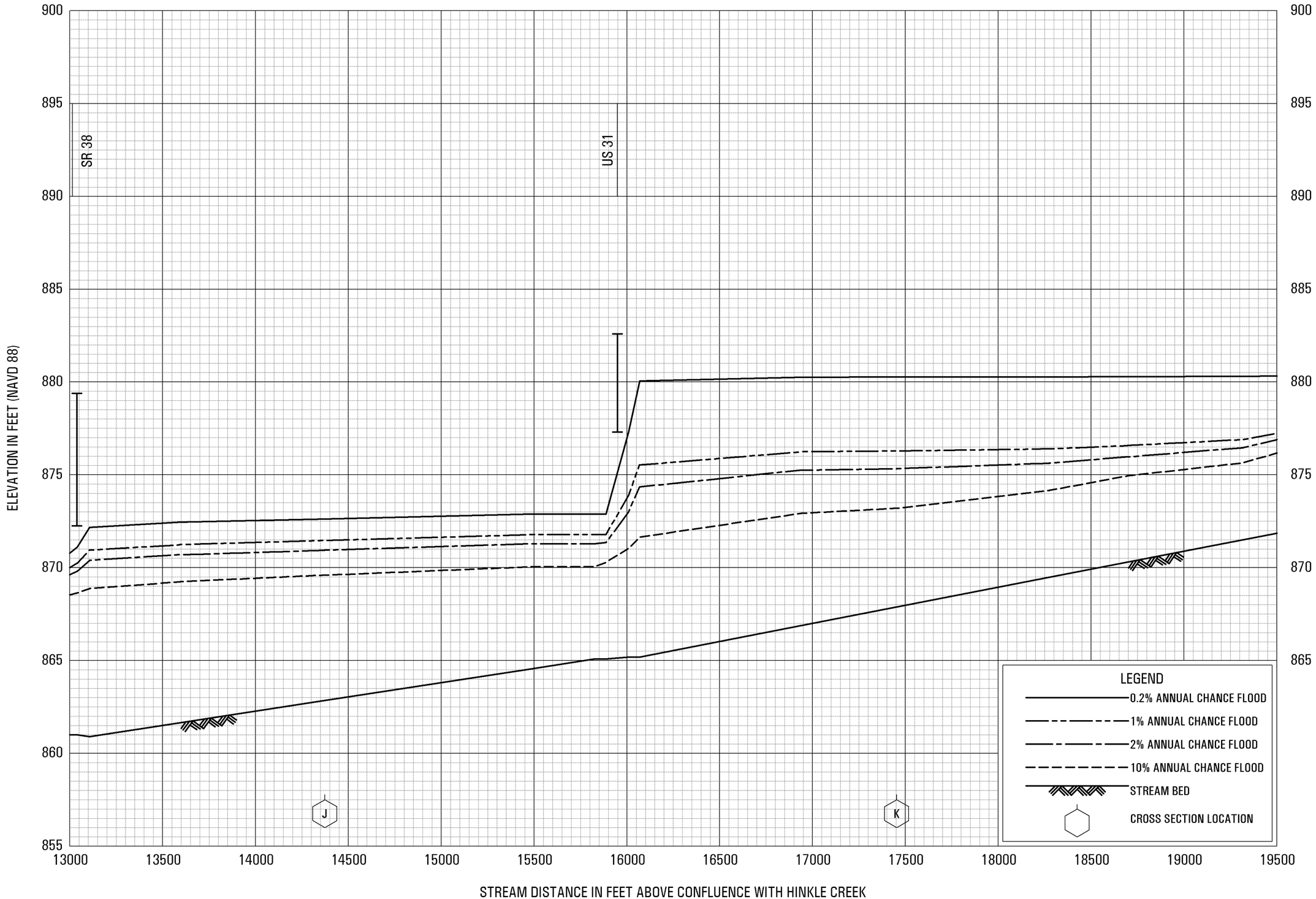

FLOOD PROFILES

JONES DITCH

FEDERAL EMERGENCY MANAGEMENT AGENCY

HAMILTON COUNTY, IN

AND INCORPORATED AREAS

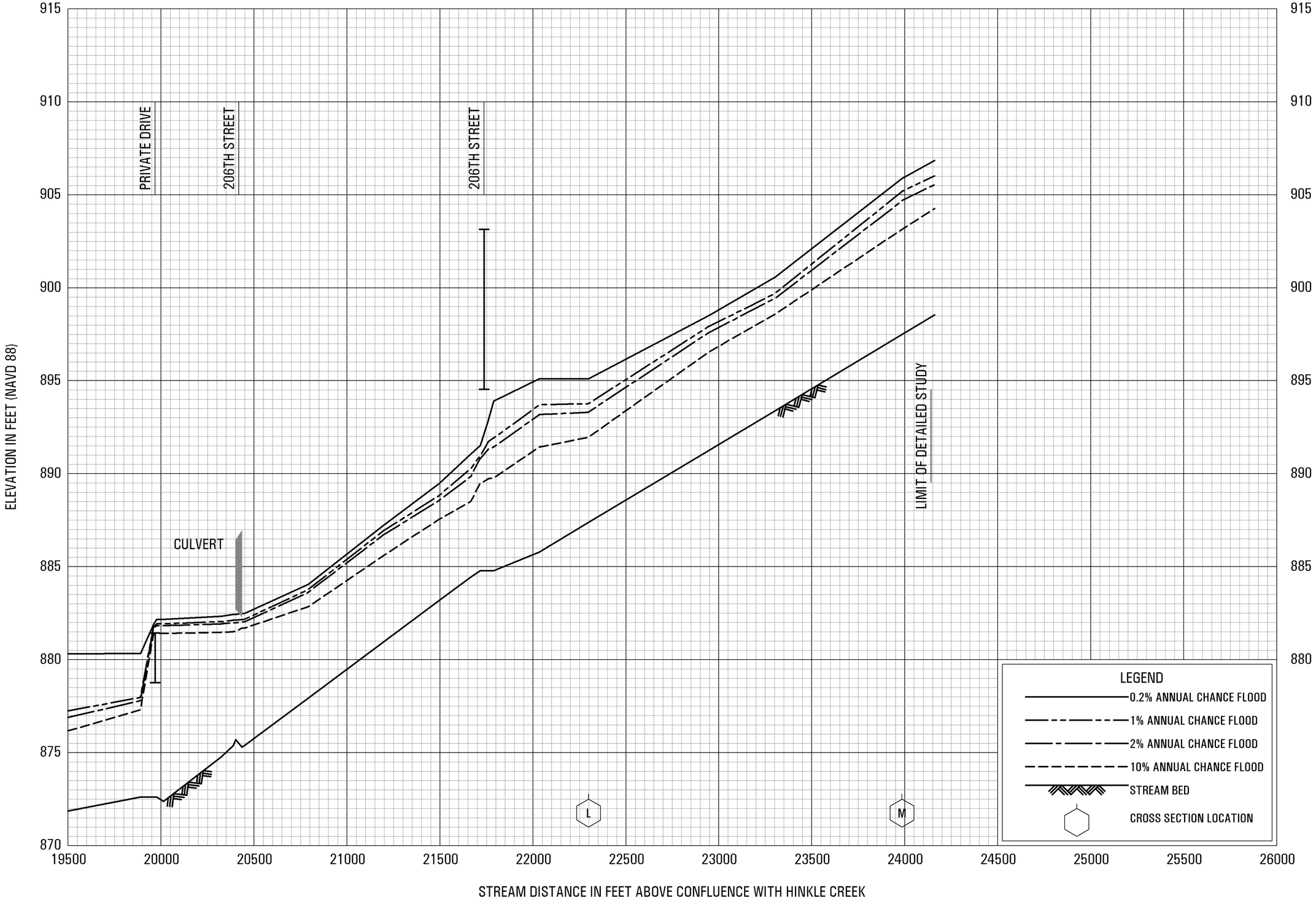

FLOOD PROFILES

JONES DITCH

FEDERAL EMERGENCY MANAGEMENT AGENCY

HAMILTON COUNTY, IN

AND INCORPORATED AREAS

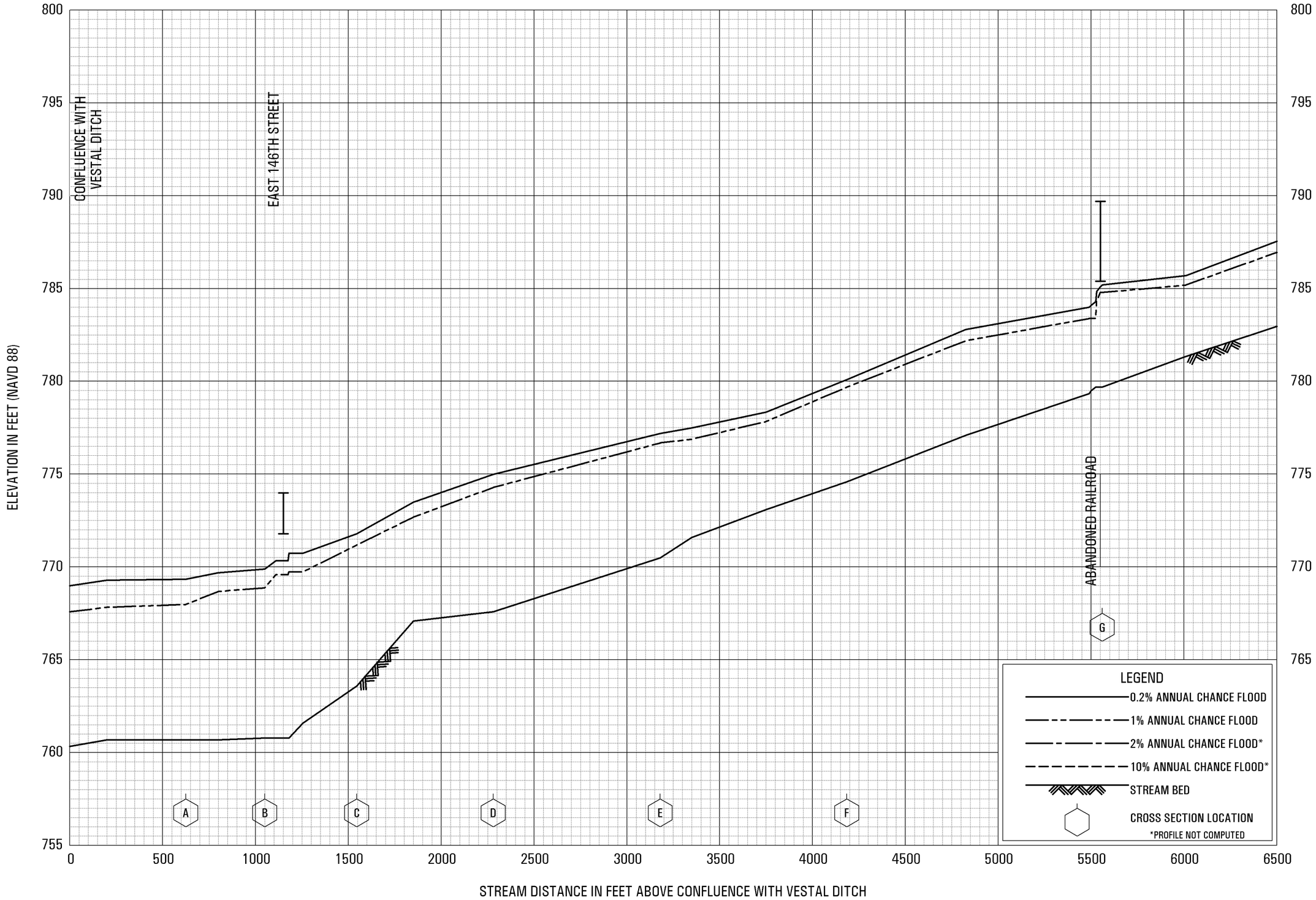

FLOOD PROFILES

KIRKENDALL CREEK

FEDERAL EMERGENCY MANAGEMENT AGENCY

HAMILTON COUNTY, IN

AND INCORPORATED AREAS

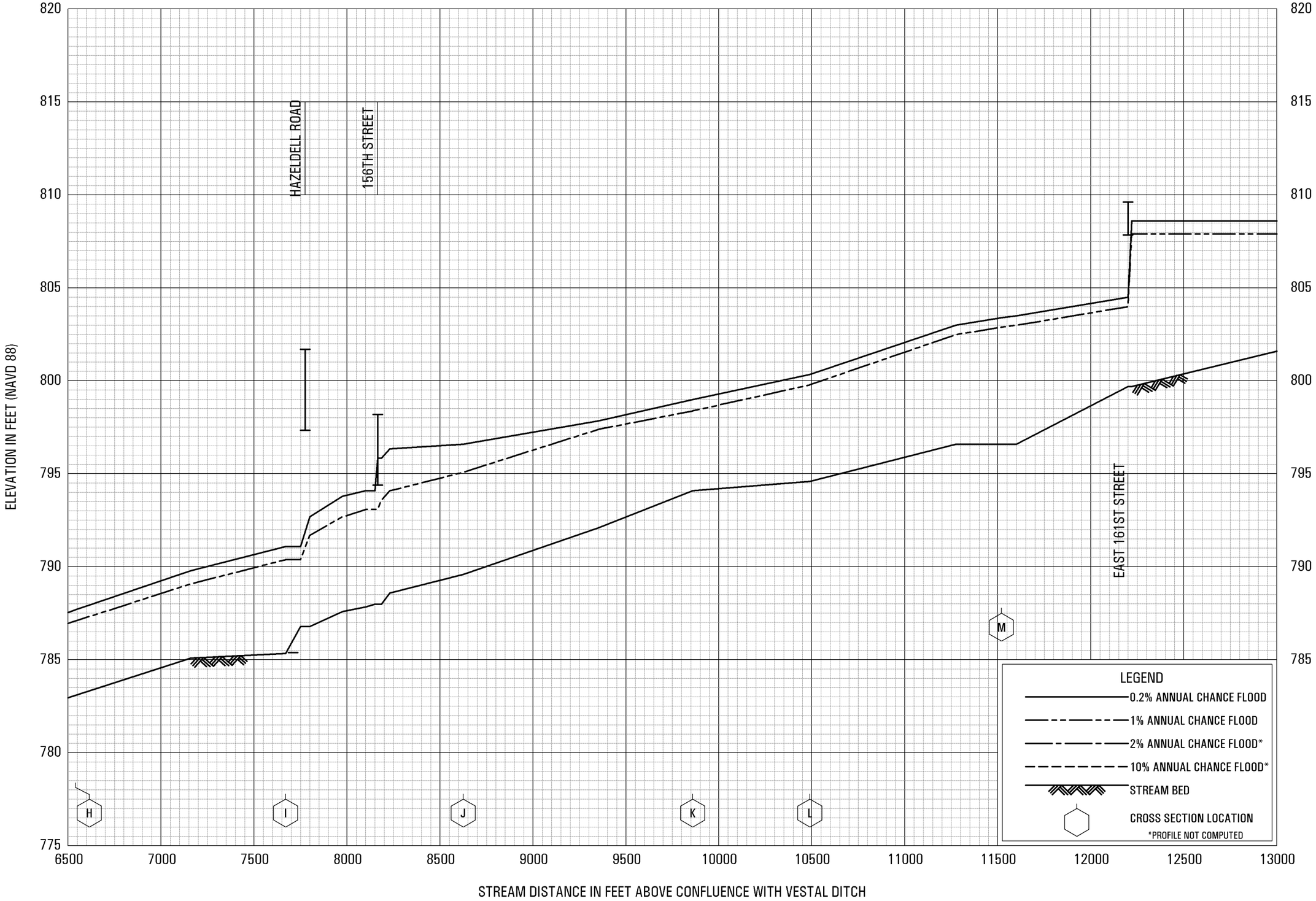

FLOOD PROFILES

KIRKENDALL CREEK

FEDERAL EMERGENCY MANAGEMENT AGENCY

HAMILTON COUNTY, IN

AND INCORPORATED AREAS

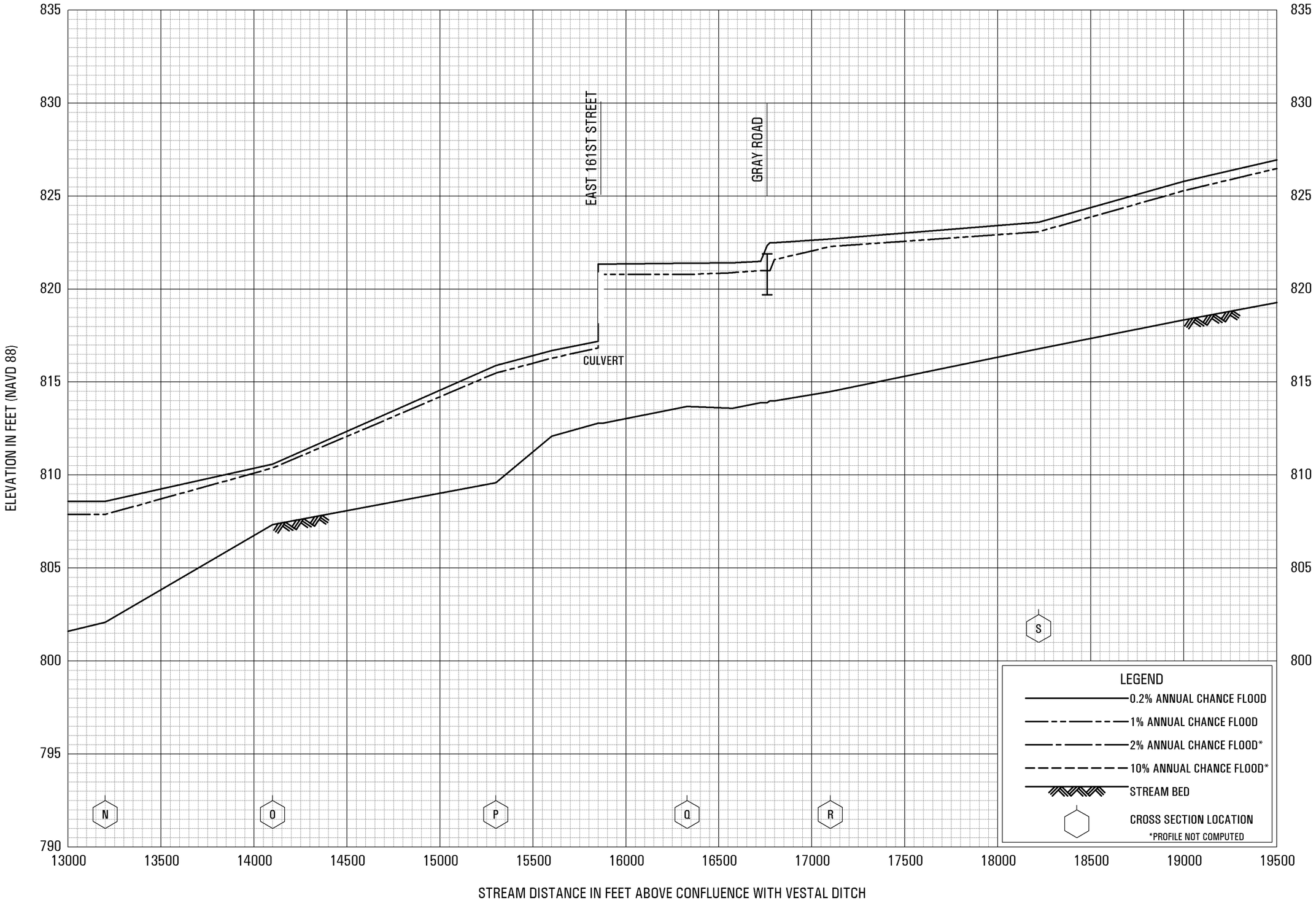

FLOOD PROFILES

KIRKENDALL CREEK

FEDERAL EMERGENCY MANAGEMENT AGENCY

HAMILTON COUNTY, IN

AND INCORPORATED AREAS

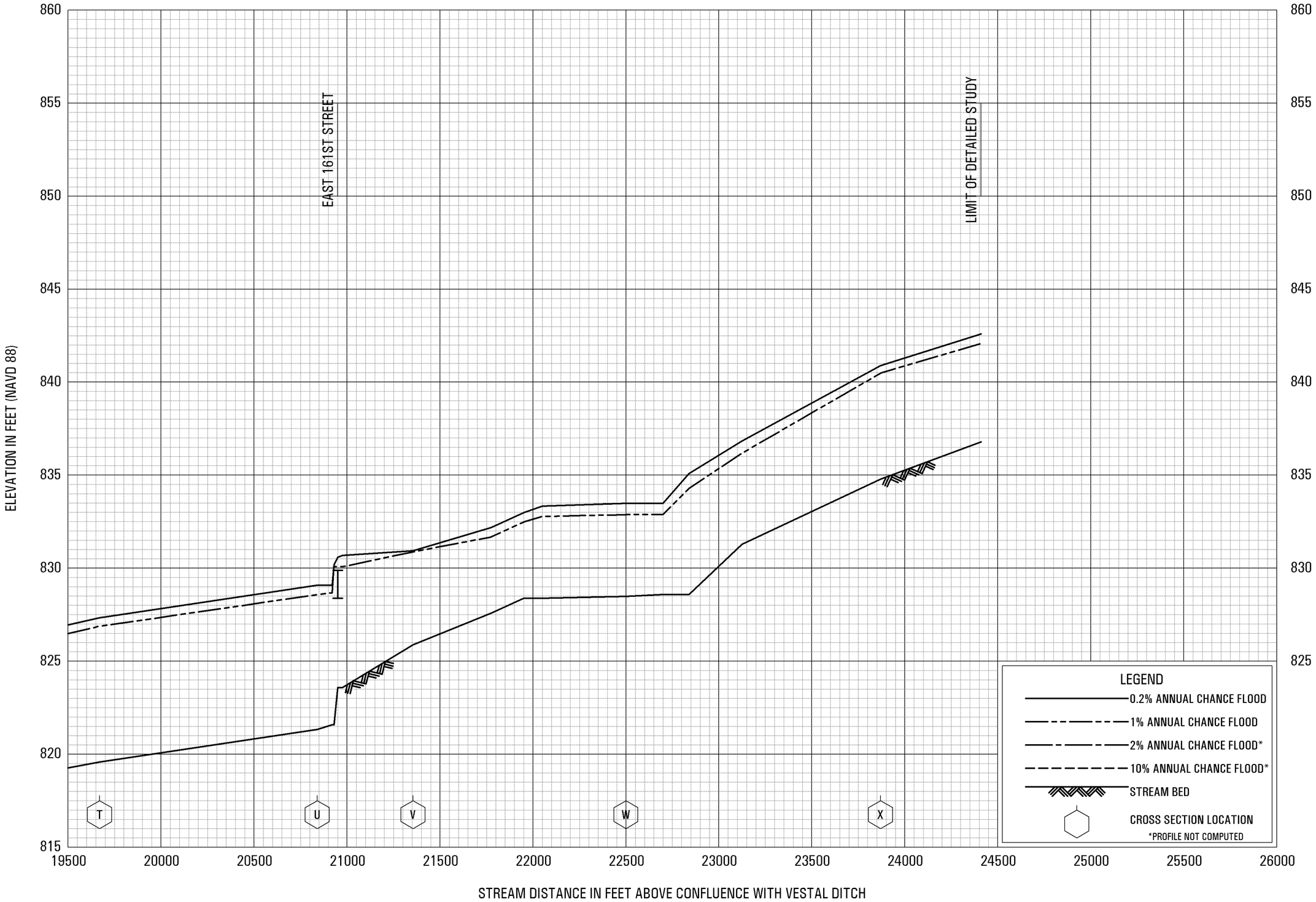

FLOOD PROFILES

KIRKENDALL CREEK

FEDERAL EMERGENCY MANAGEMENT AGENCY

HAMILTON COUNTY, IN

AND INCORPORATED AREAS

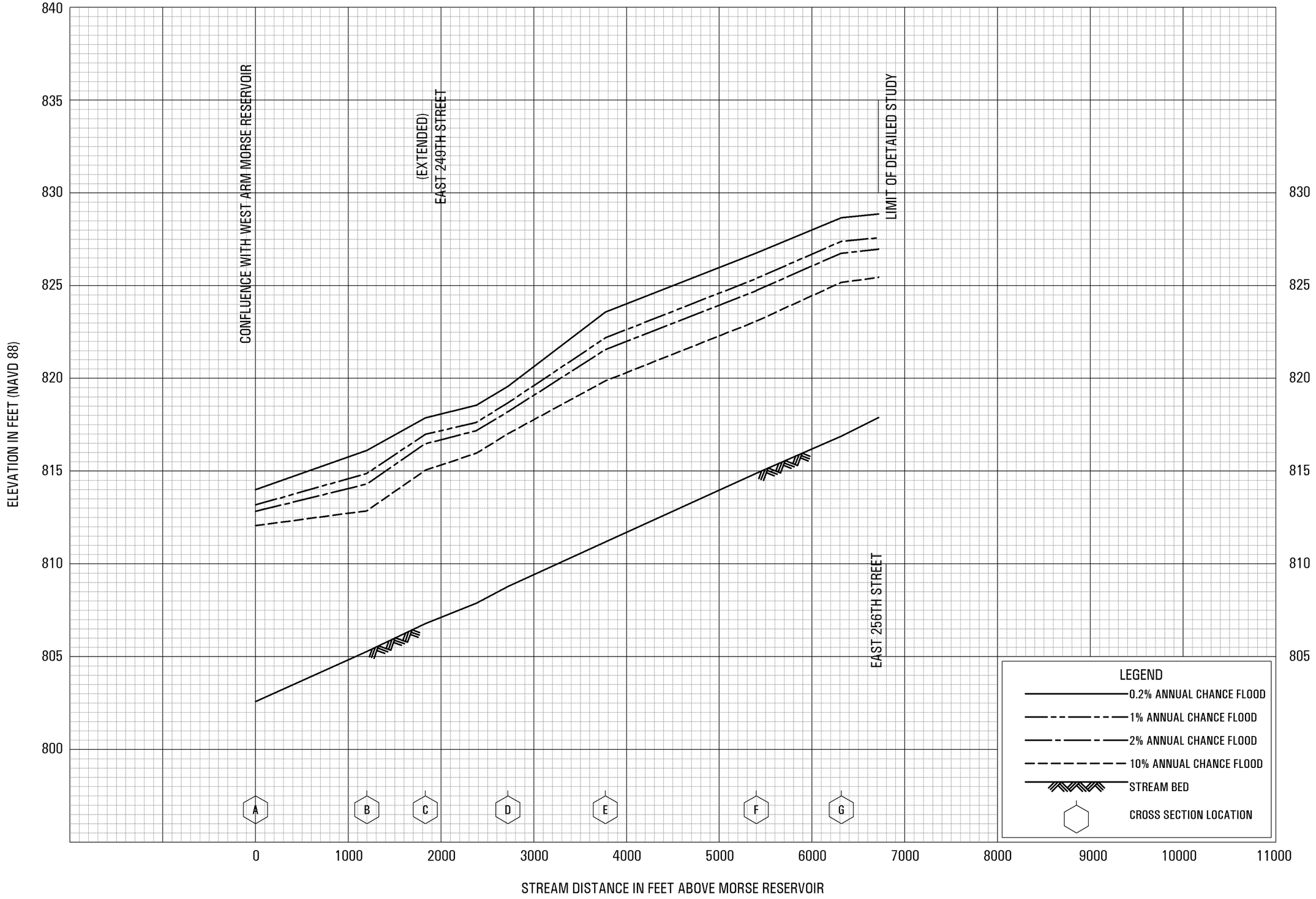

FLOOD PROFILES

LITTLE CICERO CREEK

FEDERAL EMERGENCY MANAGEMENT AGENCY

HAMILTON COUNTY, IN

AND INCORPORATED AREAS

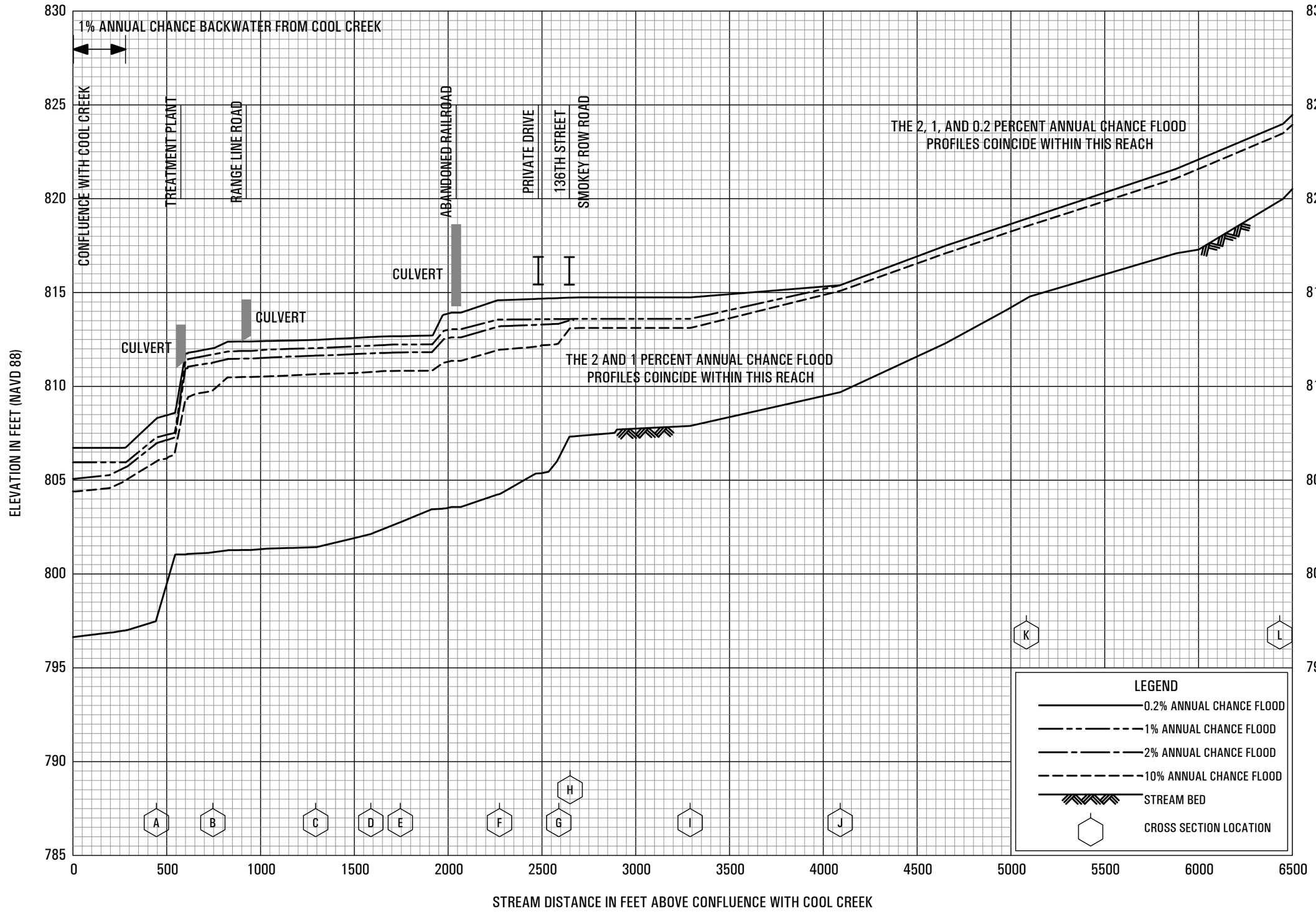

FLOOD PROFILES

LITTLE COOL CREEK

FEDERAL EMERGENCY MANAGEMENT AGENCY

HAMILTON COUNTY, IN

AND INCORPORATED AREAS

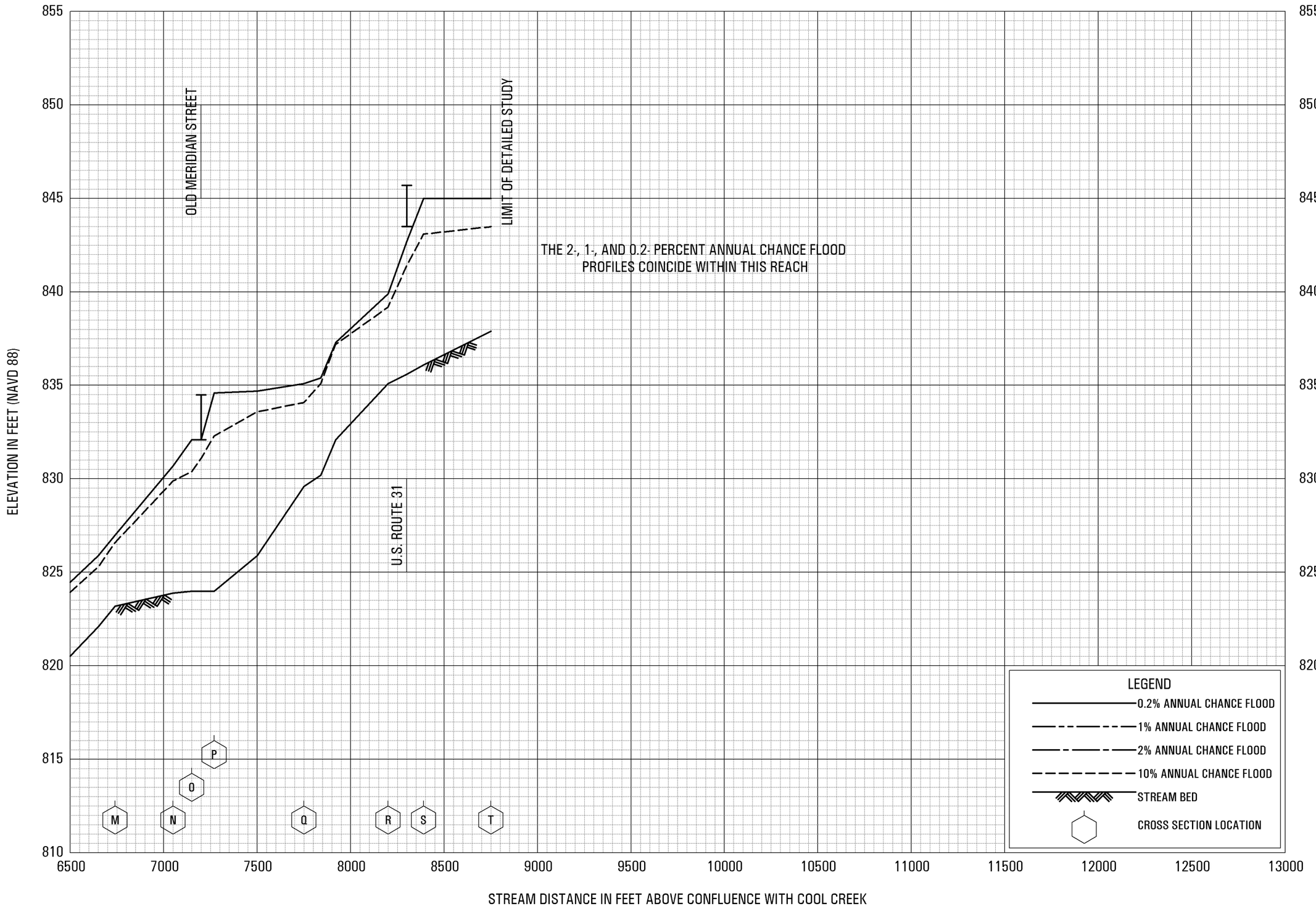

FLOOD PROFILES

LITTLE COOL CREEK

FEDERAL EMERGENCY MANAGEMENT AGENCY

HAMILTON COUNTY, IN

AND INCORPORATED AREAS

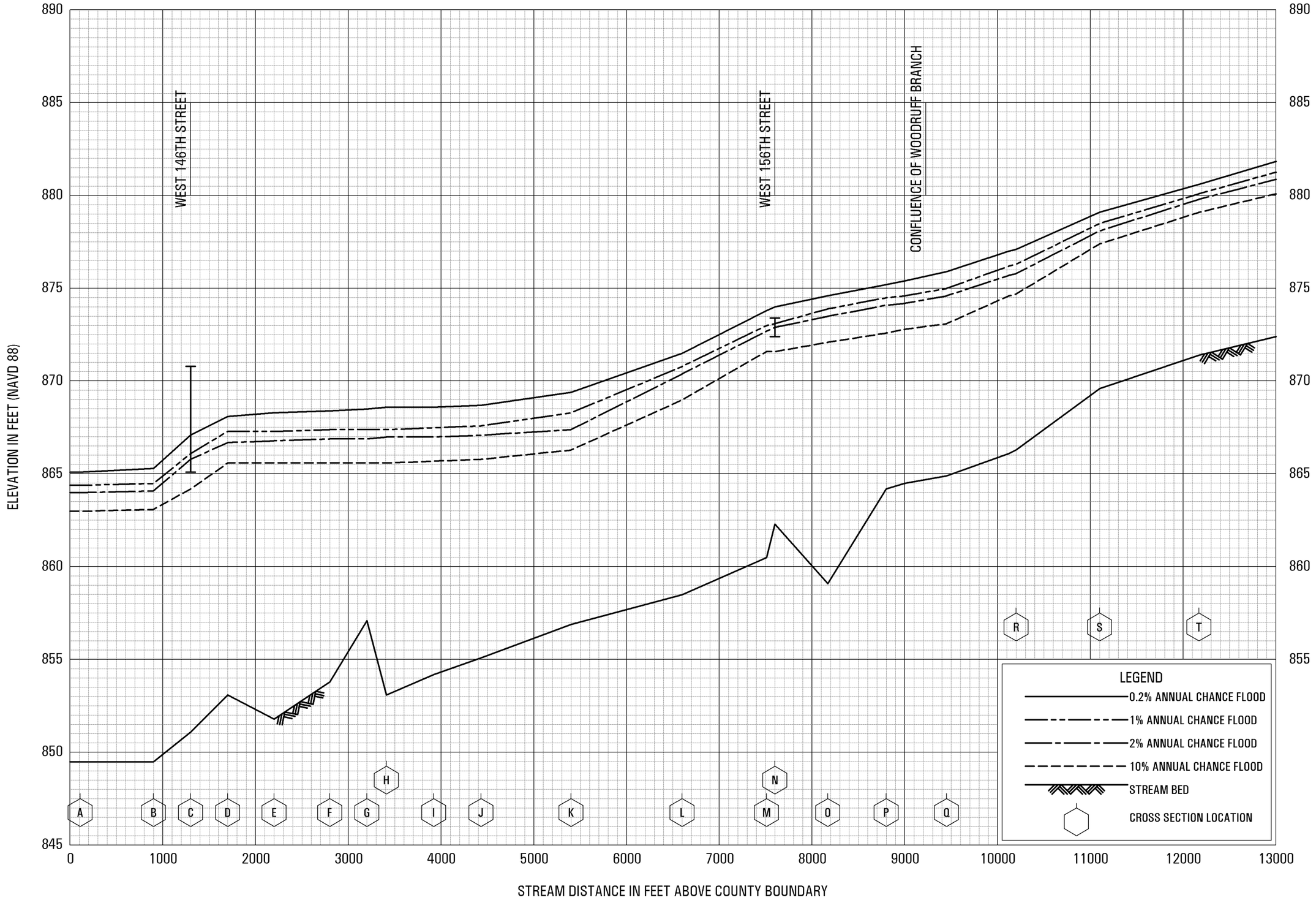

FLOOD PROFILES

LITTLE EAGLE CREEK

FEDERAL EMERGENCY MANAGEMENT AGENCY

HAMILTON COUNTY, IN

AND INCORPORATED AREAS

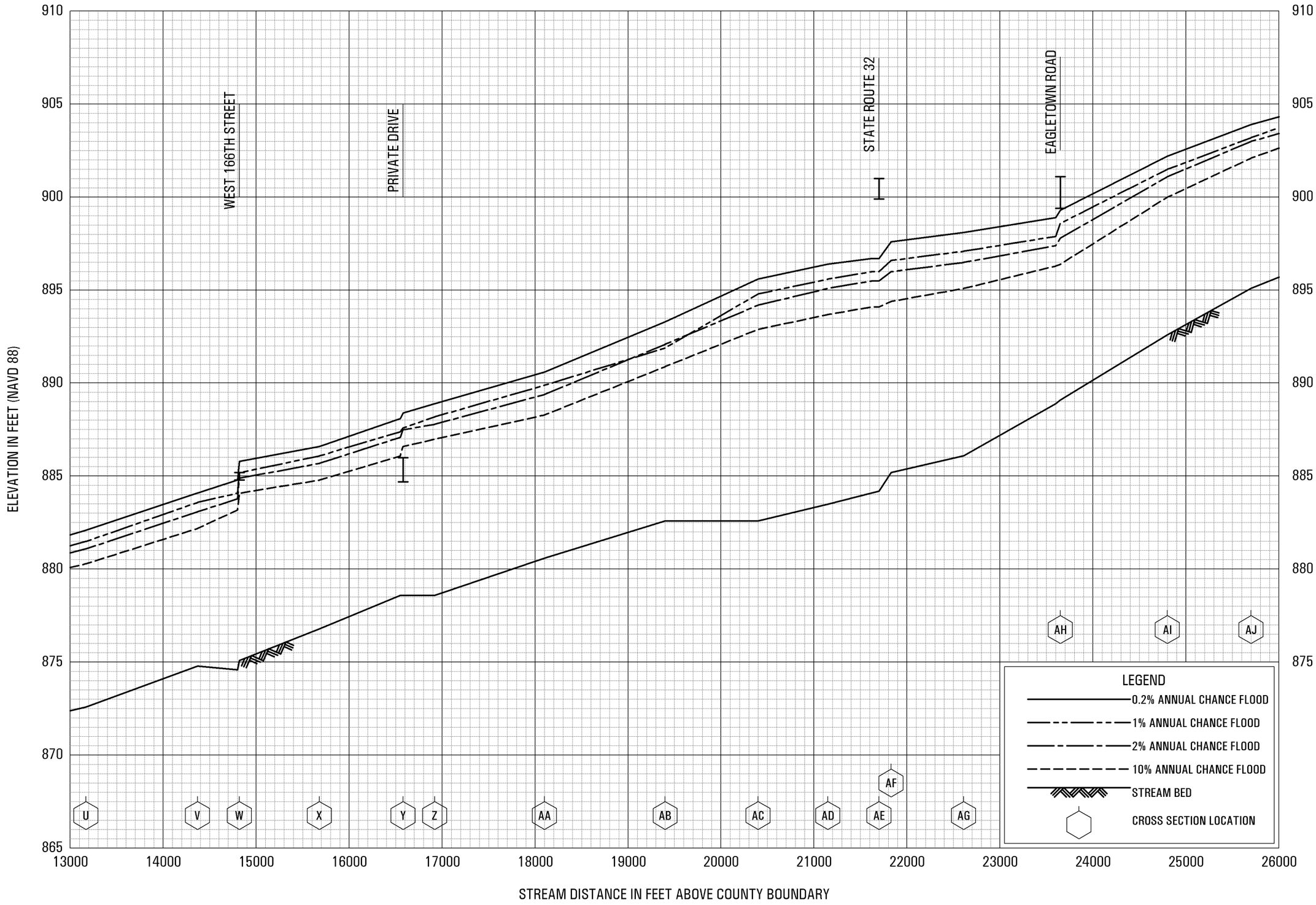

FLOOD PROFILES

LITTLE EAGLE CREEK

FEDERAL EMERGENCY MANAGEMENT AGENCY

HAMILTON COUNTY, IN

AND INCORPORATED AREAS

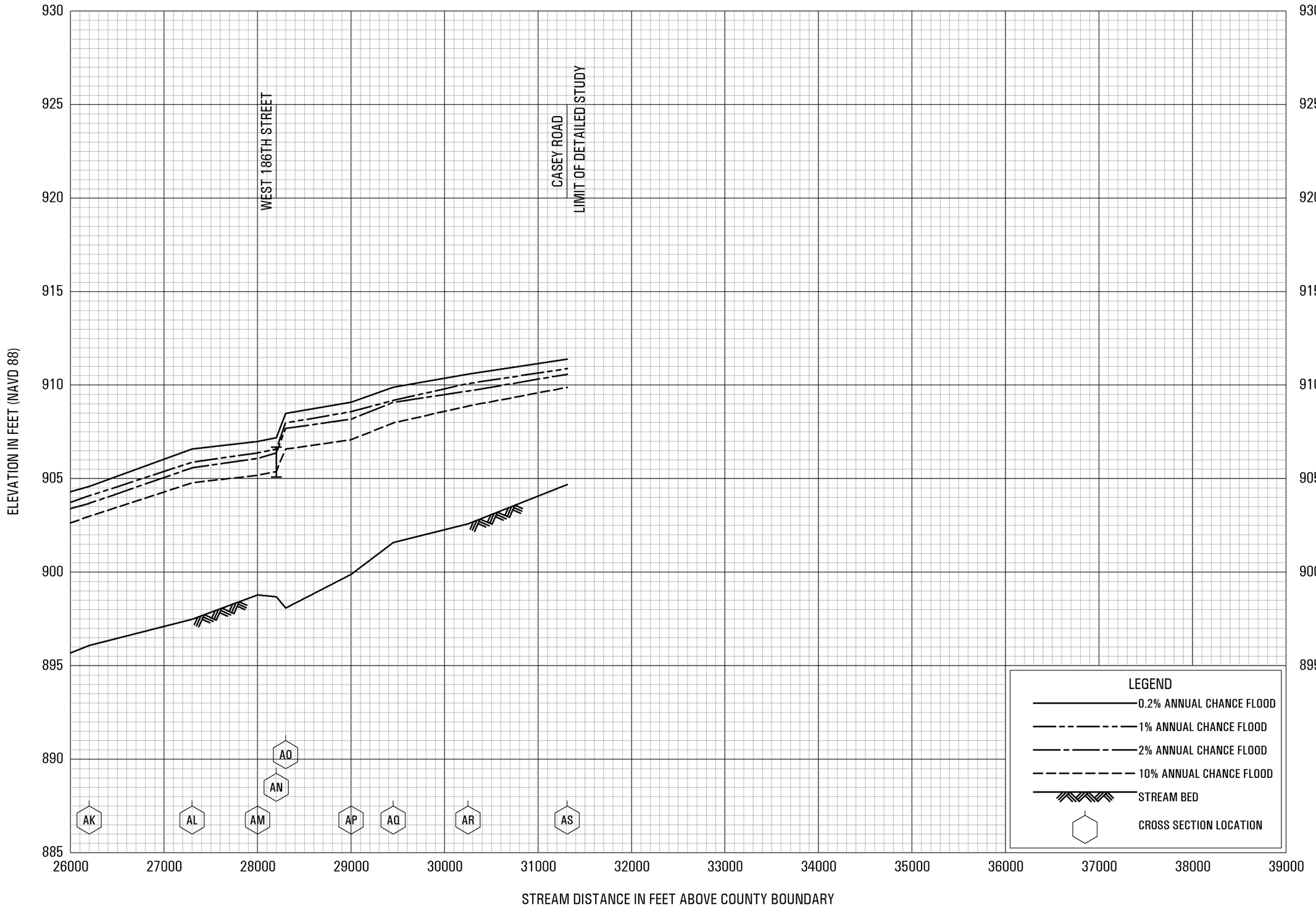

FLOOD PROFILES

LITTLE EAGLE CREEK

FEDERAL EMERGENCY MANAGEMENT AGENCY

HAMILTON COUNTY, IN

AND INCORPORATED AREAS

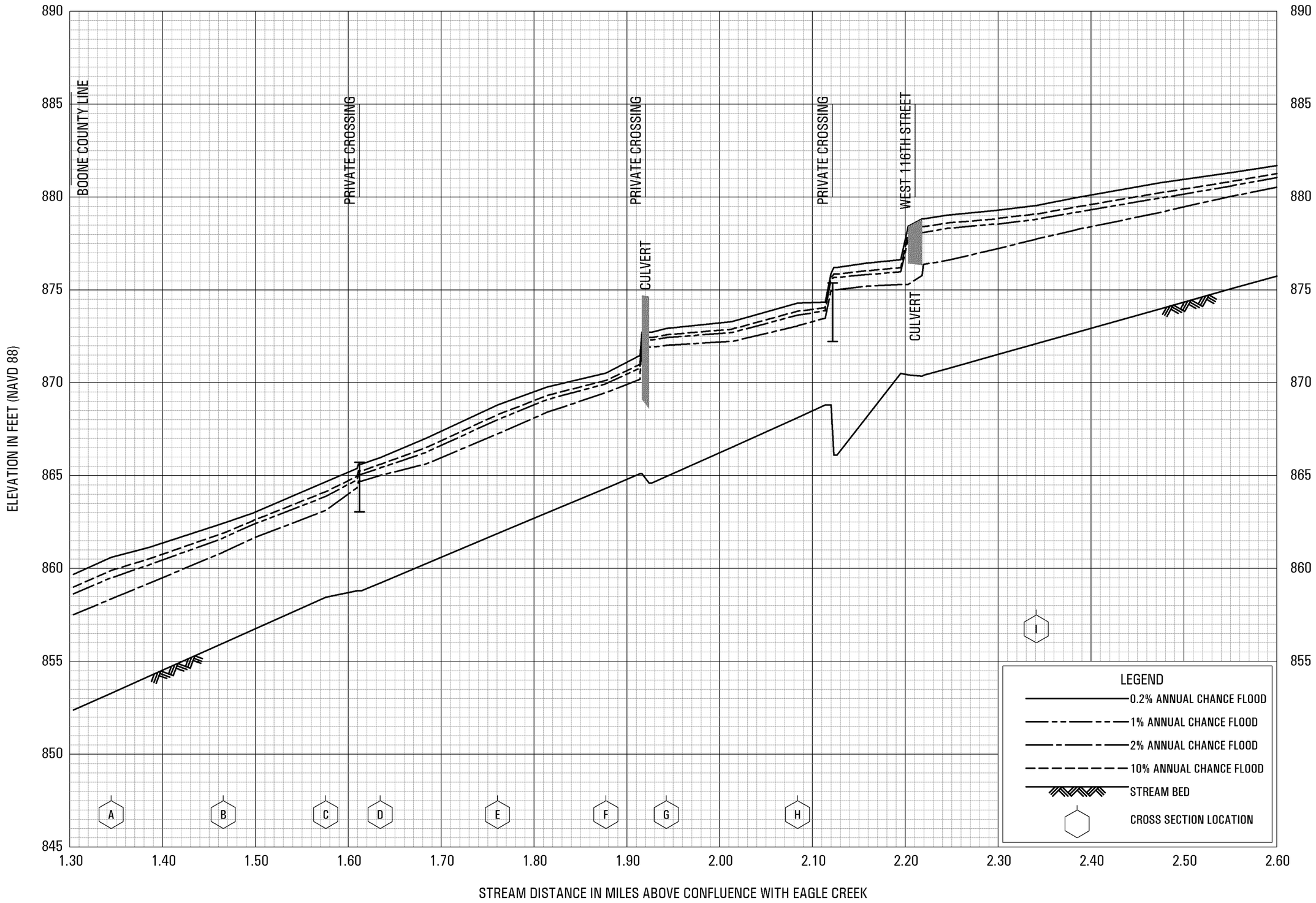

FLOOD PROFILES

LONG BRANCH

FEDERAL EMERGENCY MANAGEMENT AGENCY

HAMILTON COUNTY, IN

AND INCORPORATED AREAS

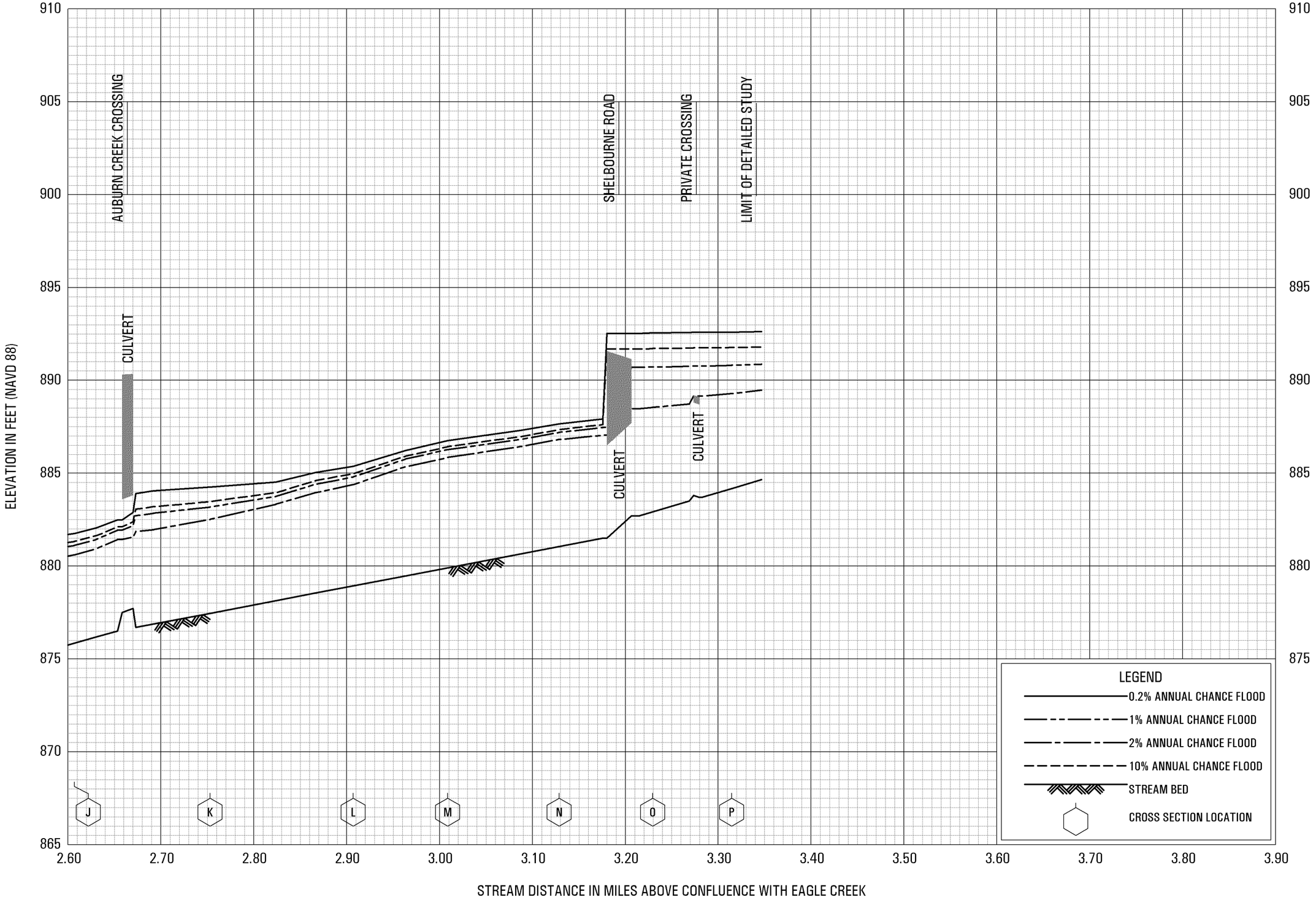

FLOOD PROFILES

LONG BRANCH

FEDERAL EMERGENCY MANAGEMENT AGENCY

HAMILTON COUNTY, IN

AND INCORPORATED AREAS

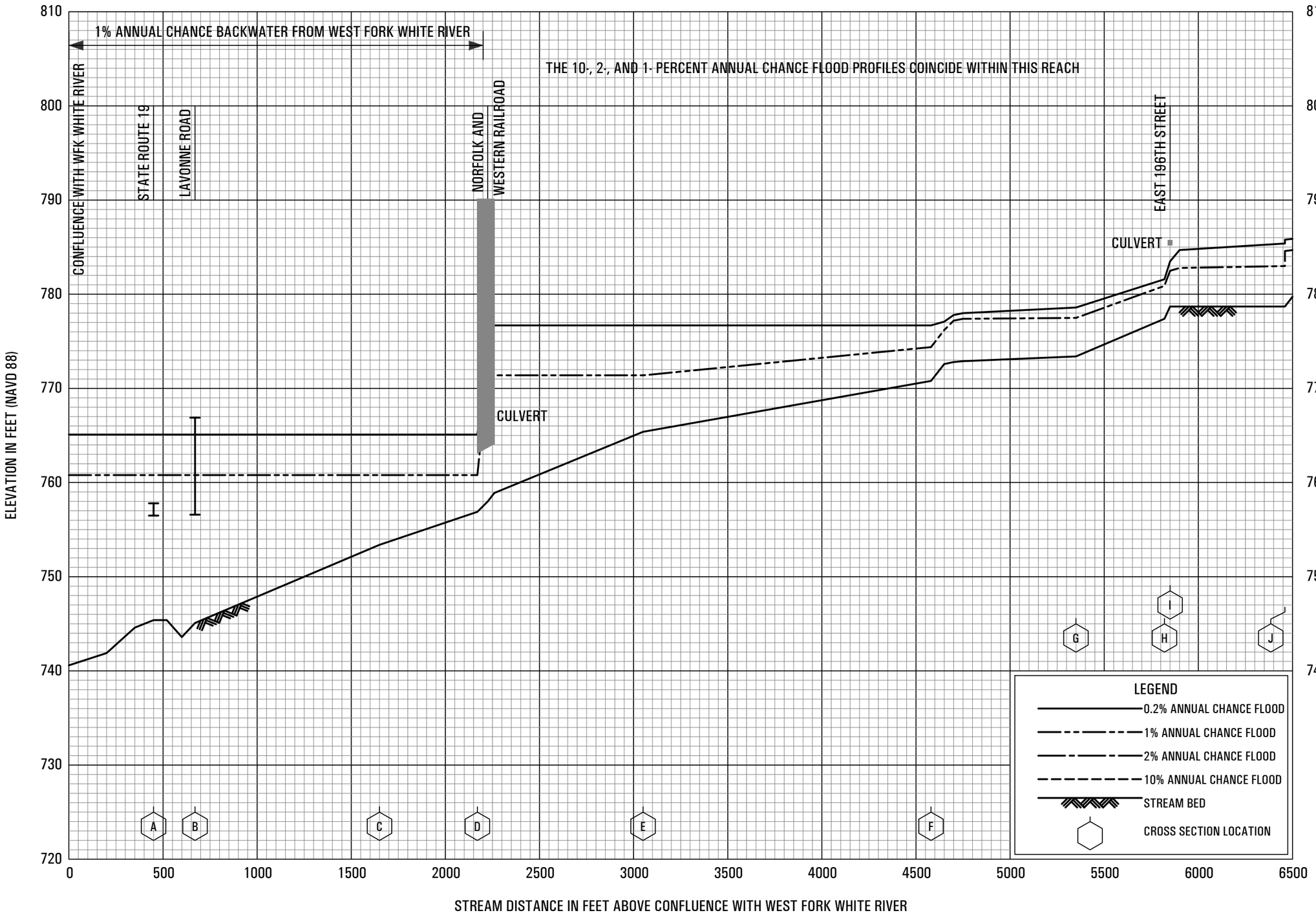

FLOOD PROFILES

MALLERY GRANGER DITCH

FEDERAL EMERGENCY MANAGEMENT AGENCY

HAMILTON COUNTY, IN

AND INCORPORATED AREAS

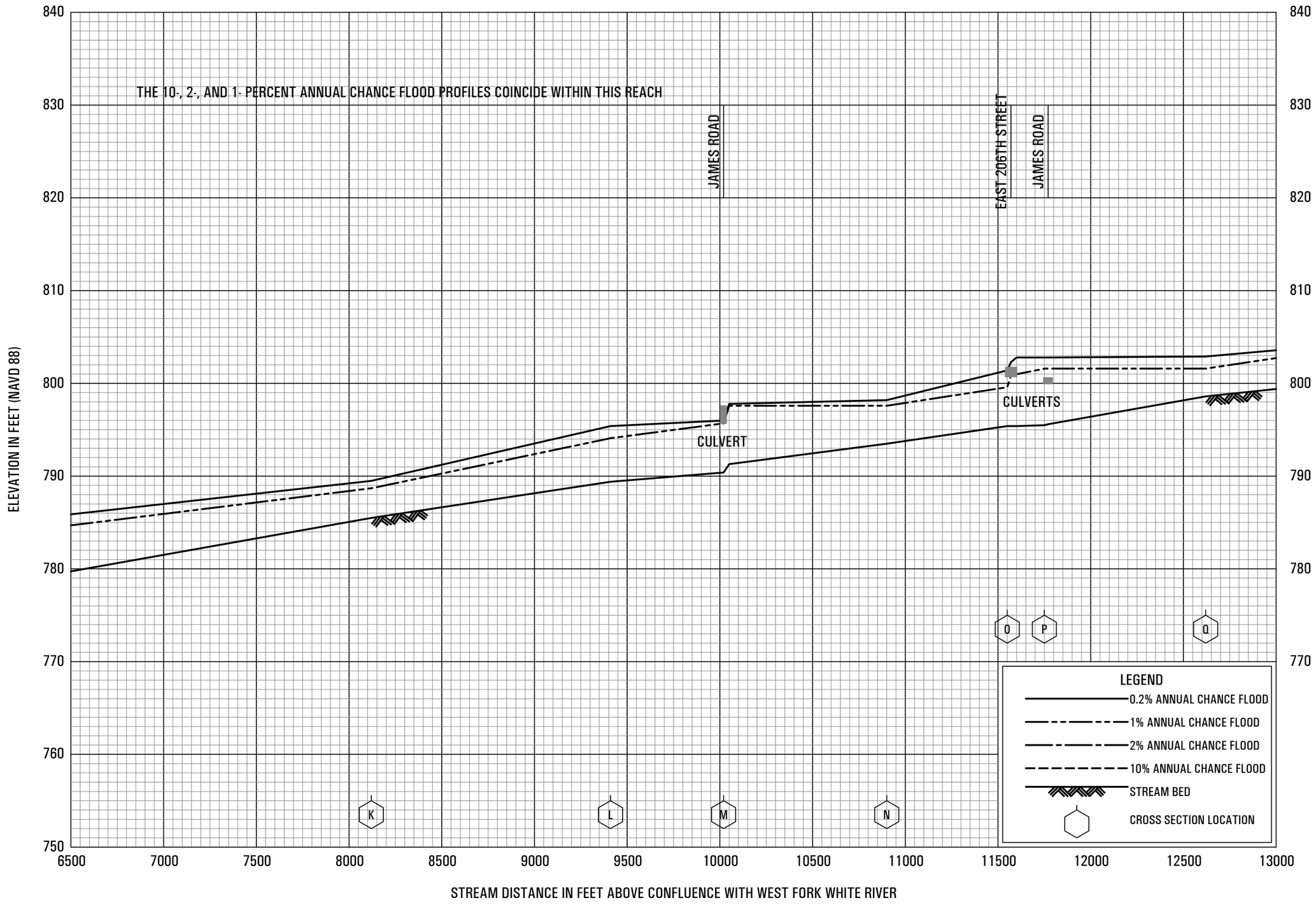

FLOOD PROFILES

MALLERY GRANGER DITCH

FEDERAL EMERGENCY MANAGEMENT AGENCY

HAMILTON COUNTY, IN

AND INCORPORATED AREAS

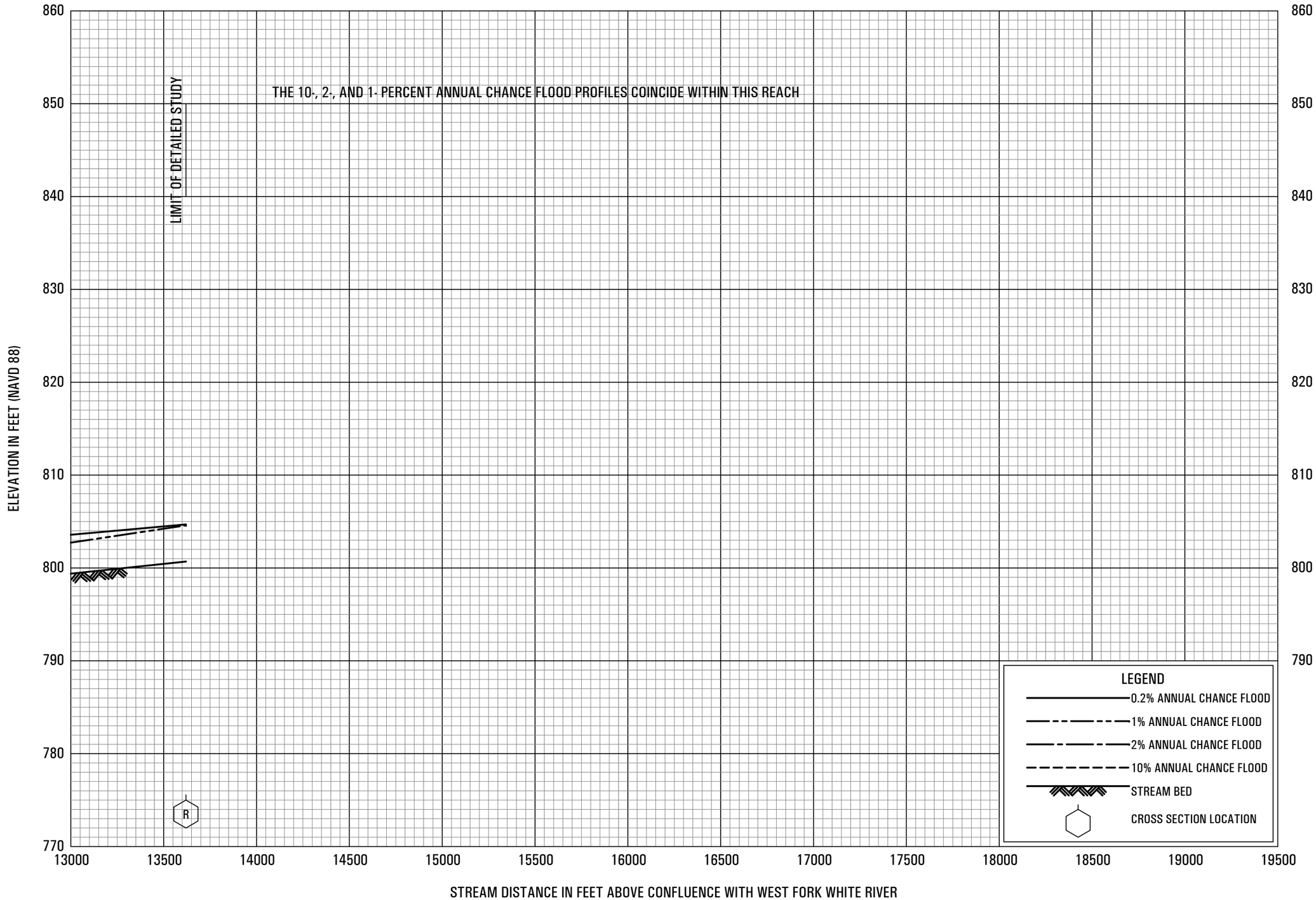

FLOOD PROFILES

MALLERY GRANGER DITCH

FEDERAL EMERGENCY MANAGEMENT AGENCY

HAMILTON COUNTY, IN

AND INCORPORATED AREAS

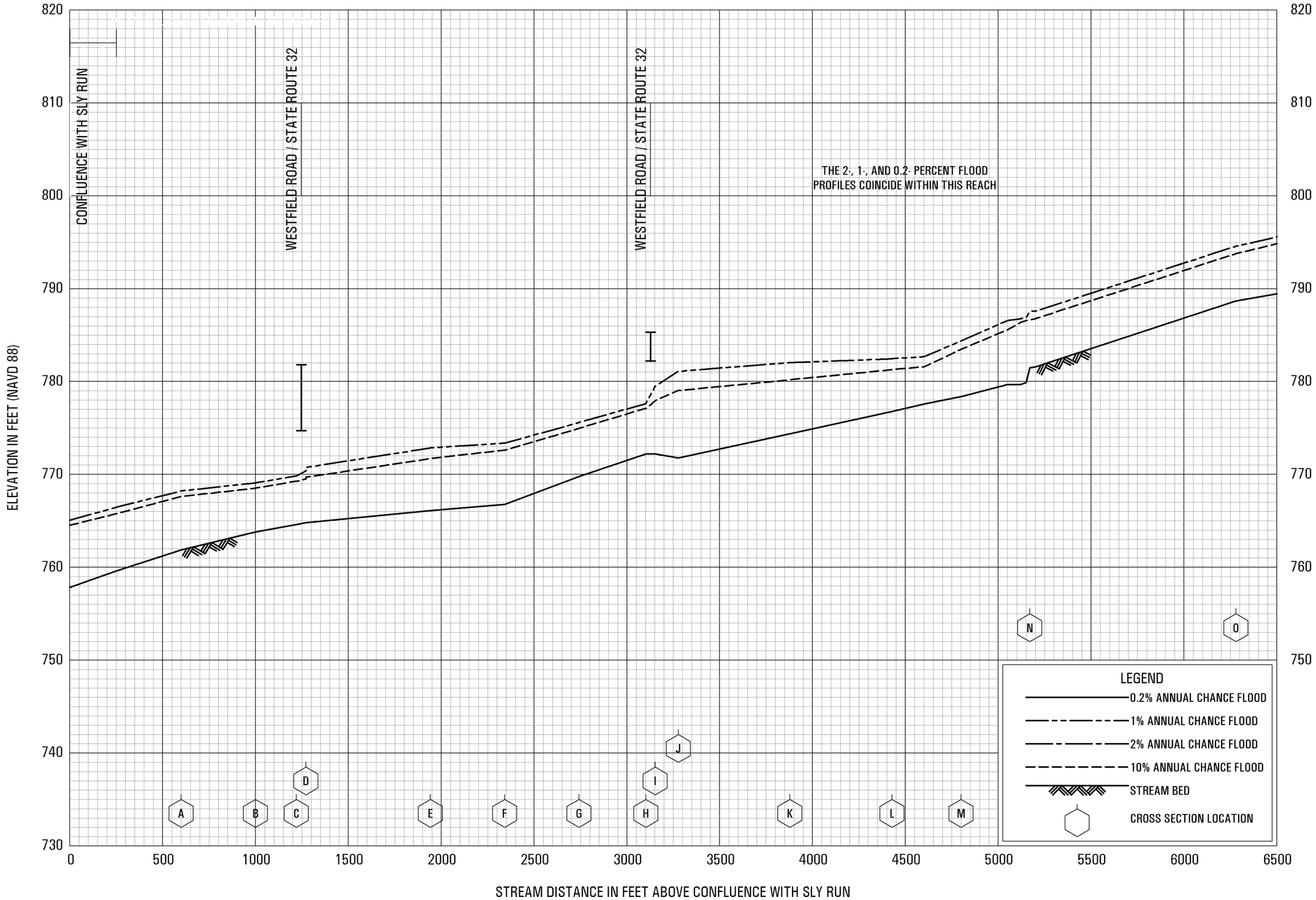

FLOOD PROFILES

MILL CREEK

FEDERAL EMERGENCY MANAGEMENT AGENCY

HAMILTON COUNTY, IN

AND INCORPORATED AREAS

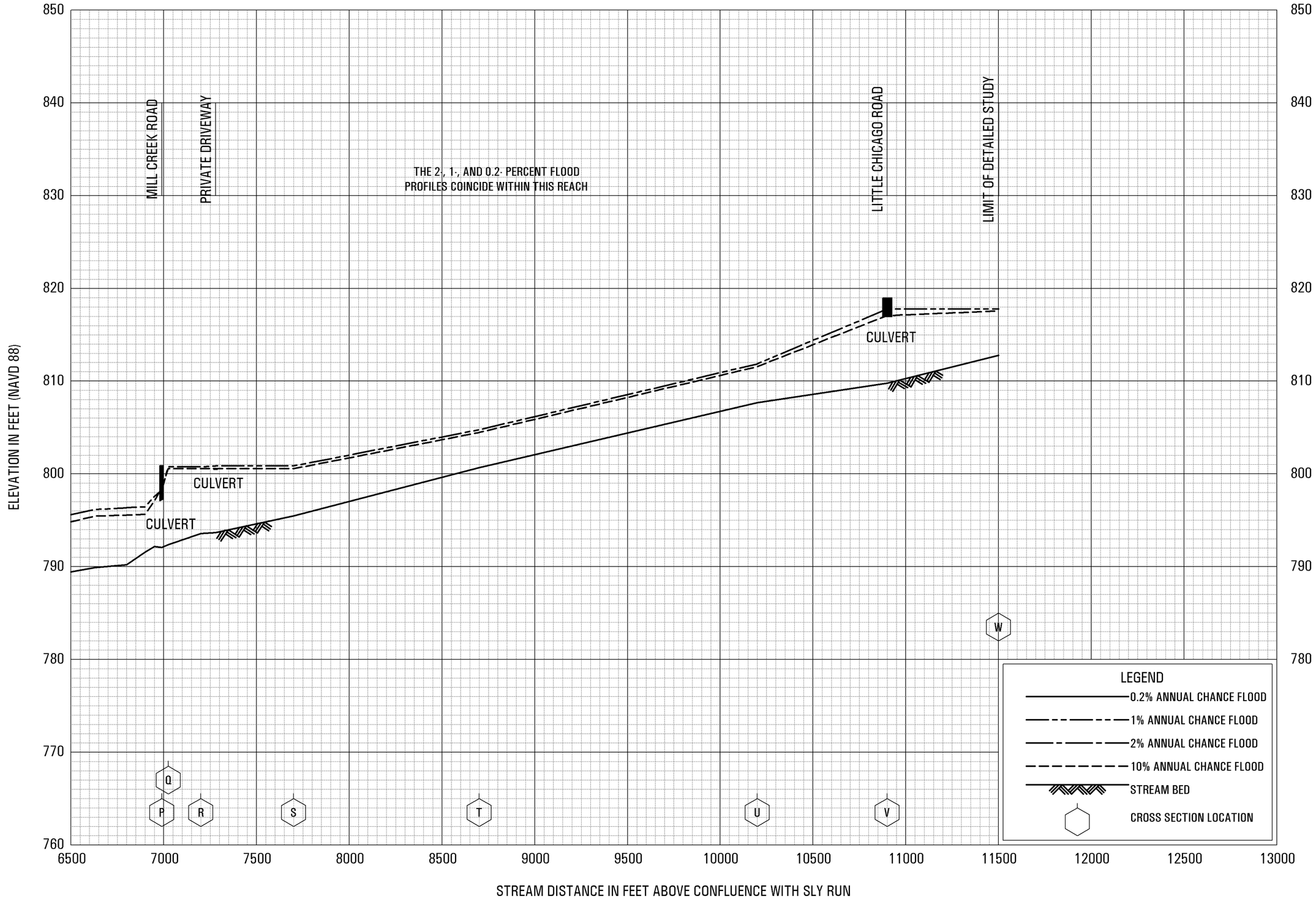

FLOOD PROFILES

MILL CREEK

FEDERAL EMERGENCY MANAGEMENT AGENCY

HAMILTON COUNTY, IN

AND INCORPORATED AREAS