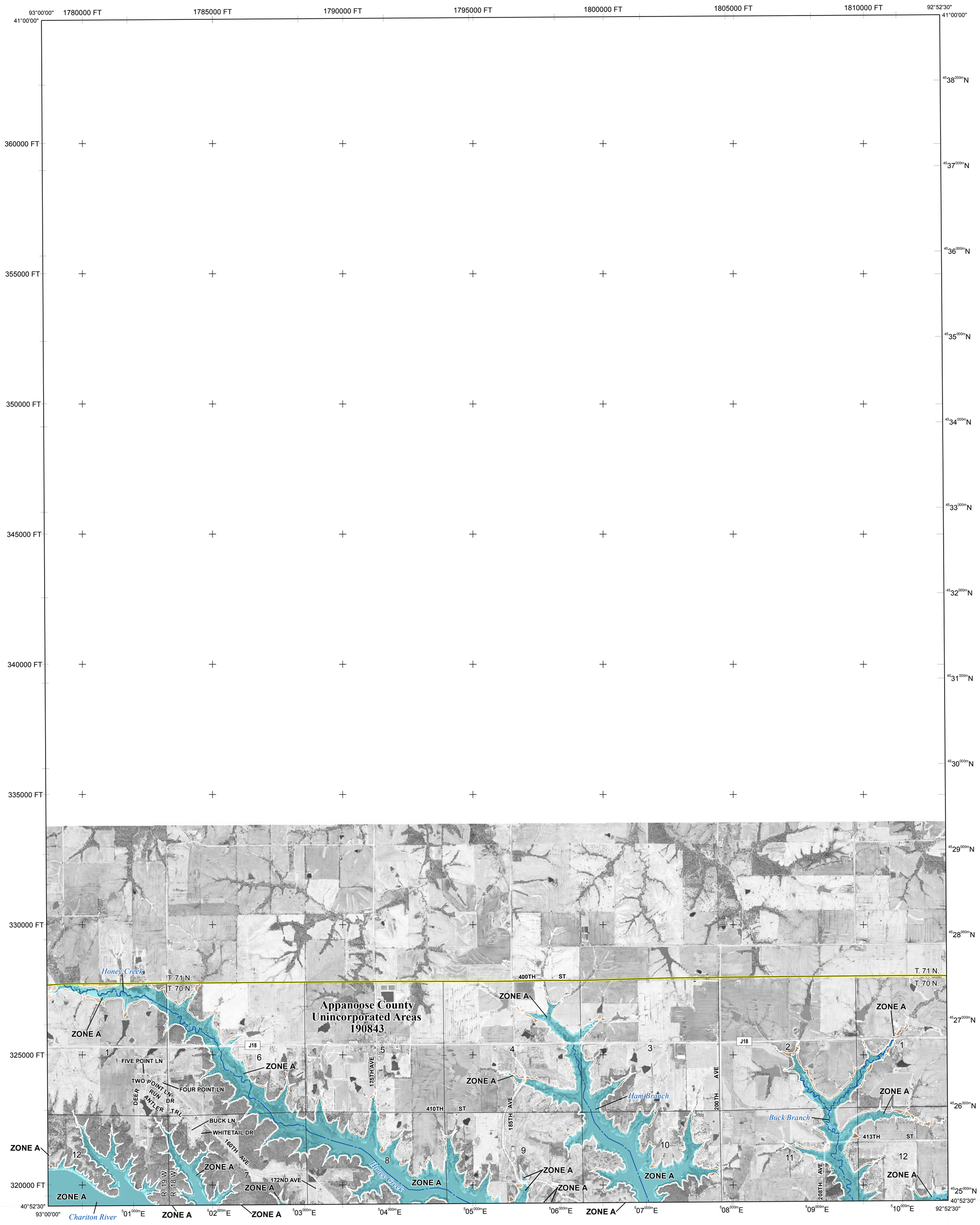

FLOOD HAZARD INFORMATION

SEE FIS REPORT FOR DETAILED LEGEND AND INDEX MAP FOR FIRM PANEL LAYOUT

THE INFORMATION DEPICTED ON THIS MAP AND SUPPORTING DOCUMENTATION ARE ALSO AVAILABLE IN DIGITAL FORMAT AT

HTTP://MSC.FEMA.GOV

SPECIAL FLOOD HAZARD AREAS	Without Base Flood Elevation (BFE) *Zone A,V, A99*
	With BFE or Depth *Zone AE, AO, AH, VE, AR*
	Regulatory Floodway
OTHER AREAS OF FLOOD HAZARD	0.2% Annual Chance Flood Hazard, Areas of 1% Annual Chance Flood with average depth less than one foot or with drainage areas of less than one square mile *Zone X*
	Future Conditions 1% Annual Chance Flood Hazard *Zone X*
	Area with Reduced Flood Risk due to Levee See Notes *Zone X*
OTHER AREAS	NO SCREEN Area of Minimal Flood Hazard *Zone X*
	Area of Undetermined Flood Hazard *Zone D*
GENERAL STRUCTURES	Channel, Culvert, or Storm Sewer
	Levee, Dike, or Floodwall
OTHER FEATURES	E 18.2 17.5 Cross Sections with 1% Annual Chance Water Surface Elevation (BFE)
	8 Coastal Transect
	Coastal Transect Baseline
	Profile Baseline
	Hydrographic Feature
	513 Base Flood Elevation Line (BFE)
	Limit of Study
	Jurisdiction Boundary

NOTES TO USERS

For information and questions about this Flood Insurance Rate Map (FIRM), available products associated with this FIRM, including historic versions, the current map date for each FIRM panel, how to order products, or the National Flood Insurance Program (NFIP) in general, please call the FEMA Map Information eXchange at 1-877-FEMA-MAP (1-877-336-2627) or visit the FEMA Flood Map Service Center website at http://msc.fema.gov. Available products may include previously issued Letters of Map Change, a Flood Insurance Study Report, and/or digital versions of this map. Many of these products can be ordered or obtained directly from the website.

Communities annexing land on adjacent FIRM panels must obtain a current copy of the adjacent panel as well as the current FIRM Index. These may be ordered directly from the Flood Map Service Center at the number listed above.

For community and countywide map dates refer to the Flood Insurance Study report for this jurisdiction.

To determine if flood insurance is available in this community, contact your Insurance agent or call the National Flood Insurance Program at 1-800-638-6620.

Base map information shown on this FIRM was provided in digital format by the Iowa Department of Natural Resources. This information was derived from digital orthophotography at a 2-foot ground resolution from imagery flown in April 2009.

SCALE

N

Map Projection:
State Plane Iowa South (FIPS Zone 1402) Coordinate System, Lambert Conformal Conic Projection; North American Datum 1983, GRS 1980 spheroid; North American Vertical Datum of 1988

1 inch = 2,000 feet 1:24,000

0 2,000 4,000 8,000 Feet

0 500 1,000 2,000 Meters

PANEL LOCATOR

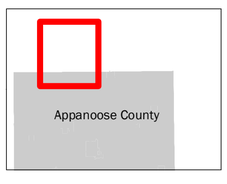

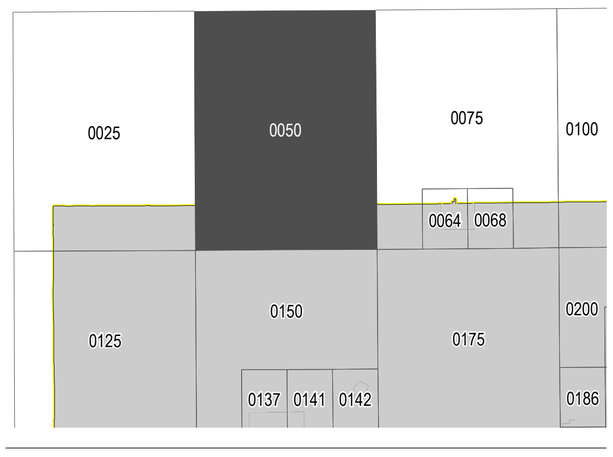

FEMA

National Flood Insurance Program

NATIONAL FLOOD INSURANCE PROGRAM
FLOOD INSURANCE RATE MAP

APPANOOSE COUNTY, IOWA
AND INCORPORATED AREAS

PANEL **50** OF **400**

FEMA

Panel Contains:

COMMUNITY	NUMBER	PANEL	SUFFIX
APPANOOSE COUNTY	190843	0050	C

PRELIMINARY:
MARCH 31, 2016

VERSION NUMBER
2.3.3.0

MAP NUMBER
19007C0050C

EFFECTIVE DATE