# FLOOD INSURANCE STUDY

FEDERAL EMERGENCY MANAGEMENT AGENCY

**VOLUME 3 OF 3**

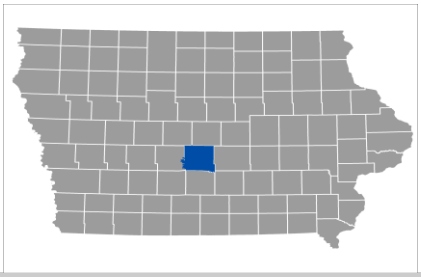

# POLK COUNTY, IOWA

## AND INCORPORATED AREAS

| COMMUNITY NAME | CID | COMMUNITY NAME | CID |
|---|---|---|---|
| CITY OF ALLEMAN | 190304 | CITY OF MITCHELLVILLE | 190619 |
| CITY OF ALTOONA | 190546 | CITY OF PLEASANT HILL | 190489 |
| CITY OF ANKENY | 190226 | CITY OF POLK CITY | 190933 |
| CITY OF BONDURANT | 190707 | POLK COUNTY, UNINCORPORATED AREAS | 190901 |
| CITY OF CLIVE | 190488 | CITY OF RUNNELLS | 190800 |
| CITY OF DES MOINES | 190227 | CITY OF SHELDAHL | 190804 |
| CITY OF ELKHART | 190229 | CITY OF URBANDALE | 190230 |
| CITY OF GRIMES | 190228 | CITY OF WEST DES MOINES | 190231 |
| CITY OF JOHNSTON | 190745 | CITY OF WINDSOR HEIGHTS | 190687 |

FEMA

**PRELIMINARY**
**6/17/2015**

**EFFECTIVE:**
TBD

FLOOD INSURANCE STUDY NUMBER
19153CV003A

Version Number 2.2.2.1

# TABLE OF CONTENTS
**Volume 1**


| | | Page |
|---|---|---|
| **SECTION 1.0 – INTRODUCTION** | | **1** |
| 1.1 | The National Flood Insurance Program | 1 |
| 1.2 | Purpose of this Flood Insurance Study Report | 2 |
| 1.3 | Jurisdictions Included in the Flood Insurance Study Project | 2 |
| 1.4 | Considerations for using this Flood Insurance Study Report | 5 |
| **SECTION 2.0 – FLOODPLAIN MANAGEMENT APPLICATIONS** | | **15** |
| 2.1 | Floodplain Boundaries | 15 |
| 2.2 | Floodways | 16 |
| 2.3 | Base Flood Elevations | 24 |
| 2.4 | Non-Encroachment Zones | 24 |
| 2.5 | Coastal Flood Hazard Areas | 24 |
| 2.5.1 | Water Elevations and the Effects of Waves | 24 |
| 2.5.2 | Floodplain Boundaries and BFEs for Coastal Areas | 24 |
| 2.5.3 | Coastal High Hazard Areas | 25 |
| 2.5.4 | Limit of Moderate Wave Action | 25 |
| **SECTION 3.0 – INSURANCE APPLICATIONS** | | **25** |
| 3.1 | National Flood Insurance Program Insurance Zones | 25 |
| 3.2 | Coastal Barrier Resources System | 26 |
| **SECTION 4.0 – AREA STUDIED** | | **27** |
| 4.1 | Basin Description | 27 |
| 4.2 | Principal Flood Problems | 27 |
| 4.3 | Non-Levee Flood Protection Measures | 33 |
| 4.4 | Levees | 34 |
| **SECTION 5.0 – ENGINEERING METHODS** | | **37** |
| 5.1 | Hydrologic Analyses | 37 |
| 5.2 | Hydraulic Analyses | 52 |
| 5.3 | Coastal Analyses | 60 |
| 5.3.1 | Total Stillwater Elevations | 60 |
| 5.3.2 | Waves | 60 |
| 5.3.3 | Coastal Erosion | 60 |
| 5.3.4 | Wave Hazard Analyses | 60 |
| 5.4 | Alluvial Fan Analyses | 61 |
| **SECTION 6.0 – MAPPING METHODS** | | **61** |
| 6.1 | Vertical and Horizontal Control | 61 |
| 6.2 | Base Map | 62 |
| 6.3 | Floodplain and Floodway Delineation | 63 |
| 6.4 | Coastal Flood Hazard Mapping | 116 |
| 6.5 | FIRM Revisions | 116 |

# TABLE OF CONTENTS *(continued)*
**Volume 1 *(continued)***


6.5.1 Letters of Map Amendment 116
6.5.2 Letters of Map Revision Based on Fill 116
6.5.3 Letters of Map Revision 117
6.5.4 Physical Map Revisions 118
6.5.5 Contracted Restudies 118
6.5.6 Community Map History 118

**SECTION 7.0 – CONTRACTED STUDIES AND COMMUNITY COORDINATION 120**
7.1 Contracted Studies 120
7.2 Community Meetings 123

**SECTION 8.0 – ADDITIONAL INFORMATION 126**

**SECTION 9.0 – BIBLIOGRAPHY AND REFERENCES 127**


Figures

Page


Figure 1: FIRM Panel Index 7
Figure 2: FIRM Notes to Users 8
Figure 3: Map Legend for FIRM 11
Figure 4: Floodway Schematic 17
Figure 5: Wave Runup Transect Schematic 24
Figure 6: Coastal Transect Schematic 25
Figure 7: Frequency Discharge-Drainage Area Curves 50
Figure 8: 1% Annual Chance Total Stillwater Elevations for Coastal Areas 60
Figure 9: Transect Location Map 61


Tables

Page


Table 1: Listing of NFIP Jurisdictions 3
Table 2: Flooding Sources Included in this FIS Report 18
Table 3: Flood Zone Designations by Community 26
Table 4: Coastal Barrier Resources System Information 26
Table 5: Basin Characteristics 27
Table 6: Principal Flood Problems 27
Table 7: Historic Flooding Elevations 30
Table 8: Non-Levee Flood Protection Measures 34
Table 9: Levees 36
Table 10: Summary of Discharges 38
Table 11: Summary of Non-Coastal Stillwater Elevations 50
Table 12: Stream Gage Information used to Determine Discharges 50
Table 13: Summary of Hydrologic and Hydraulic Analyses 53
Table 14: Roughness Coefficients 59
Table 15: Summary of Coastal Analyses 60

# TABLE OF CONTENTS *(continued)*

## Volume 1 *(continued)*

Tables *(continued)*


| | |
|---|---|
| Table 16: Tide Gage Analysis Specifics | 60 |
| Table 17: Coastal Transect Parameters | 61 |
| Table 18: Summary of Alluvial Fan Analyses | 61 |
| Table 19: Results of Alluvial Fan Analyses | 61 |
| Table 20: Countywide Vertical Datum Conversion | 62 |
| Table 21: Stream-by-Stream Vertical Datum Conversion | 62 |
| Table 22: Base Map Sources | 63 |
| Table 23: Summary of Topographic Elevation Data used in Mapping | 64 |
| Table 24: Floodway Data | 65 |
| Table 25: Flood Hazard and Non-Encroachment Data for Selected Streams | 116 |
| Table 26: Summary of Coastal Transect Mapping Considerations | 116 |
| Table 27: Incorporated Letters of Map Change | 117 |
| Table 28: Community Map History | 119 |
| Table 29: Summary of Contracted Studies Included in this FIS Report | 120 |
| Table 30: Community Meetings | 124 |
| Table 31: Map Repositories | 126 |
| Table 32: Additional Information | 127 |
| Table 33: Bibliography and References | 128 |


## Volume 2

Exhibits


| Flood Profiles | Panel |
|---|---|
| Beaver Creek | 01-05 P |
| Des Moines River | 06-09 P |
| Dovetail | 10 P |
| Fourmile Creek | 11-24 P |
| Frink Creek | 25 P |
| Jordan Creek | 26-32 P |
| Little Beaver Creek | 33-39 P |
| Little Beaver Creek Tributary A | 40-41 P |
| Little Beaver Creek Tributary North | 42 P |
| Little Beaver Creek Tributary South | 43 P |
| Little Beaver Creek Split | 44 P |
| Little Fourmile Creek | 45 P |
| Little Walnut Creek | 46-48 P |
| Meadowlark Creek | 49 P |
| Middle Creek | 50 P |
| Muchikinock Creek | 51-52 P |
| Mud Creek | 53-67 P |
| North Walnut Creek | 68-72 P |
| Otter Creek | 73 P |
| Prairie Creek | 74 P |
| Raccoon River | 75-95 P |

**Volume 3**

Exhibits


| Flood Profiles | Panel |
|---|---|
| Rock Creek | 96-101 P |
| Saylor Creek | 102-104 P |
| Saylor Creek Tributary | 105-106 P |
| Seventh Ward Ditch | 107 P |
| South Walnut Creek | 108-109 P |
| Spring Creek | 110-116 P |
| Tributary A | 117 P |
| Tributary D | 118 P |
| Tributary E | 119 P |
| Walnut Creek | 120-127 P |
| Yeader Creek | 128-129 P |


**Published Separately**


Flood Insurance Rate Map (FIRM)

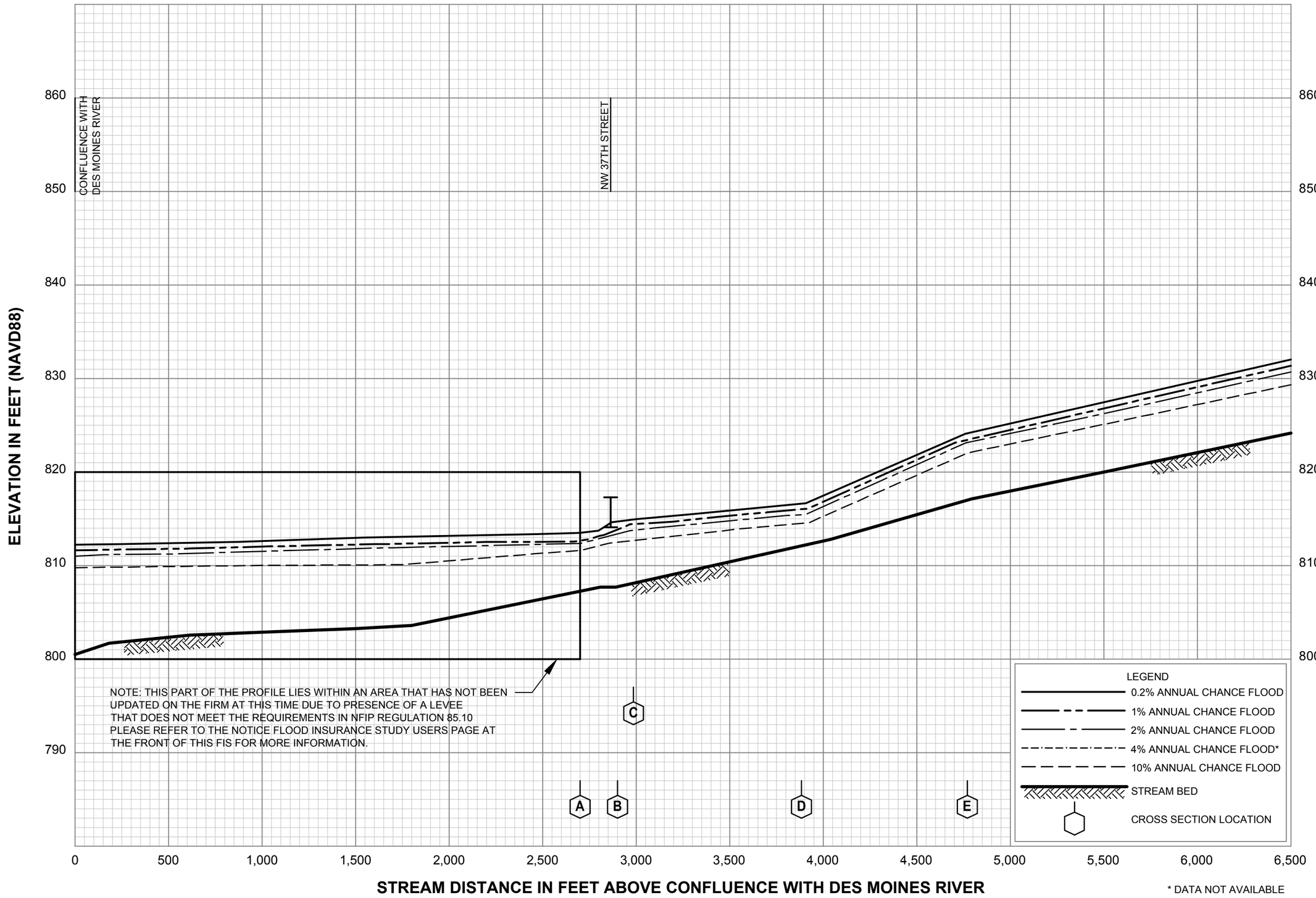


* DATA NOT AVAILABLE

# FLOOD PROFILES

# ROCK CREEK

FEDERAL EMERGENCY MANAGEMENT AGENCY

## POLK COUNTY, IOWA

AND INCORPORATED AREAS

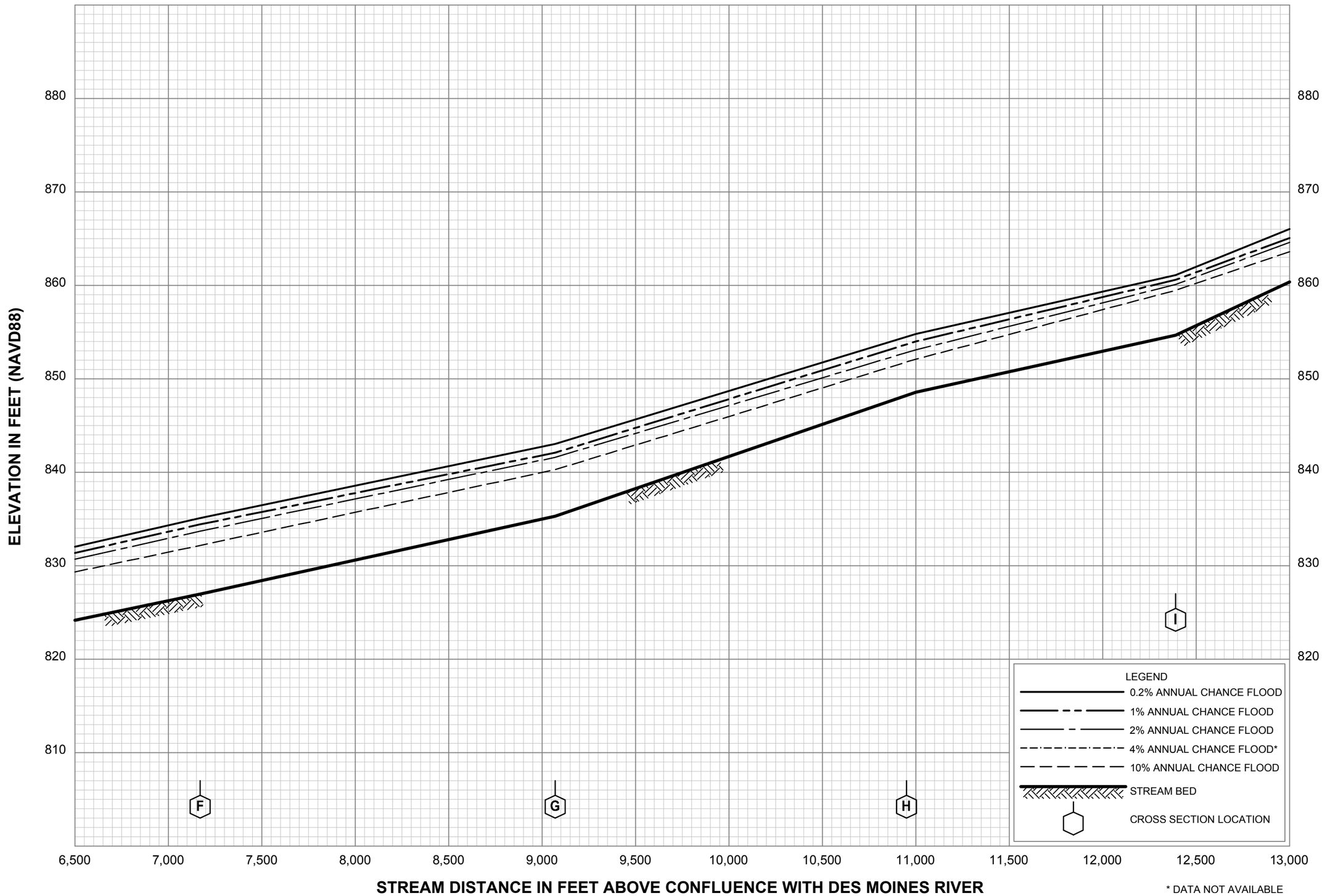


* DATA NOT AVAILABLE

FLOOD PROFILES

ROCK CREEK

FEDERAL EMERGENCY MANAGEMENT AGENCY

POLK COUNTY, IOWA

AND INCORPORATED AREAS

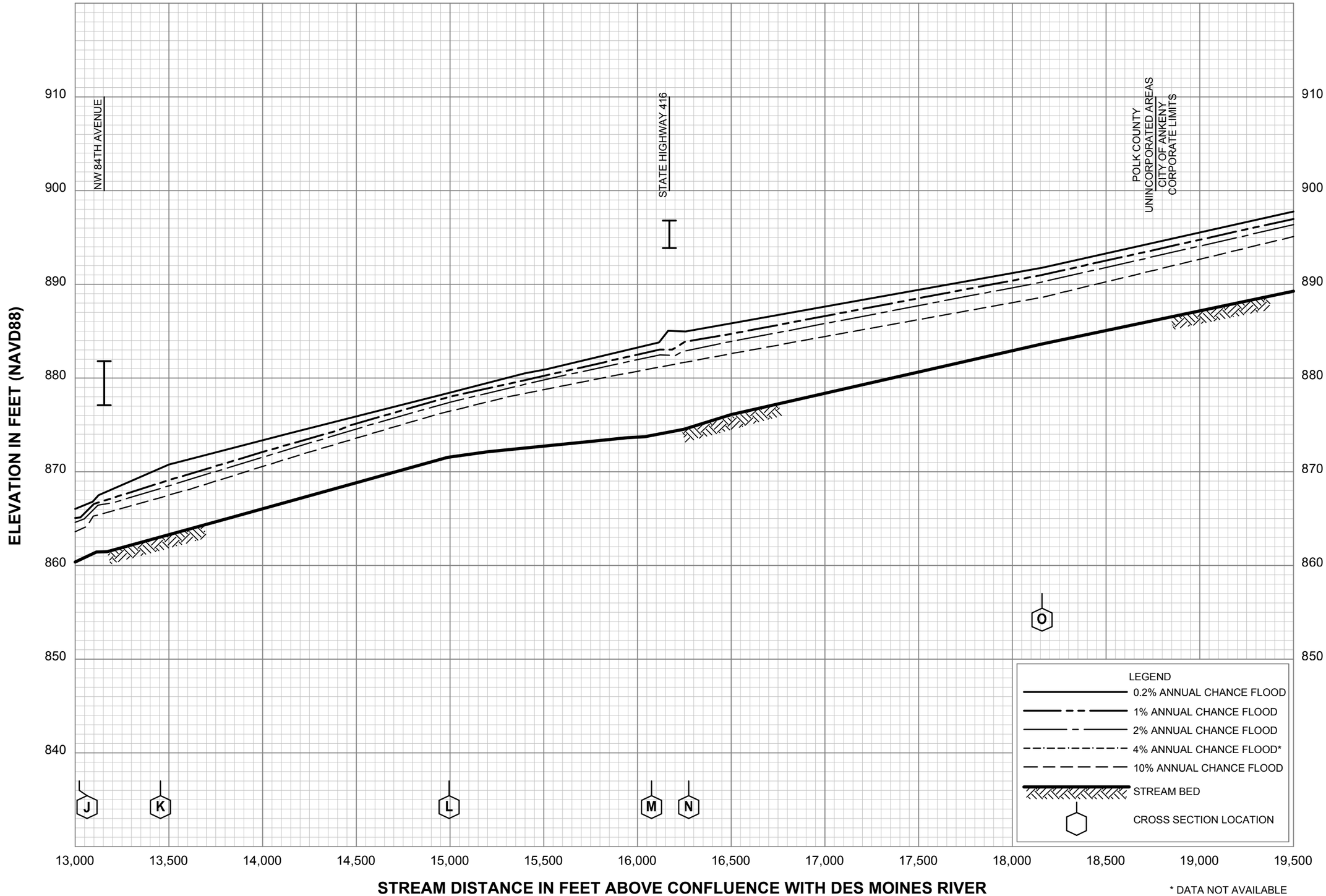


* DATA NOT AVAILABLE

FLOOD PROFILES

ROCK CREEK

FEDERAL EMERGENCY MANAGEMENT AGENCY

POLK COUNTY, IOWA

AND INCORPORATED AREAS

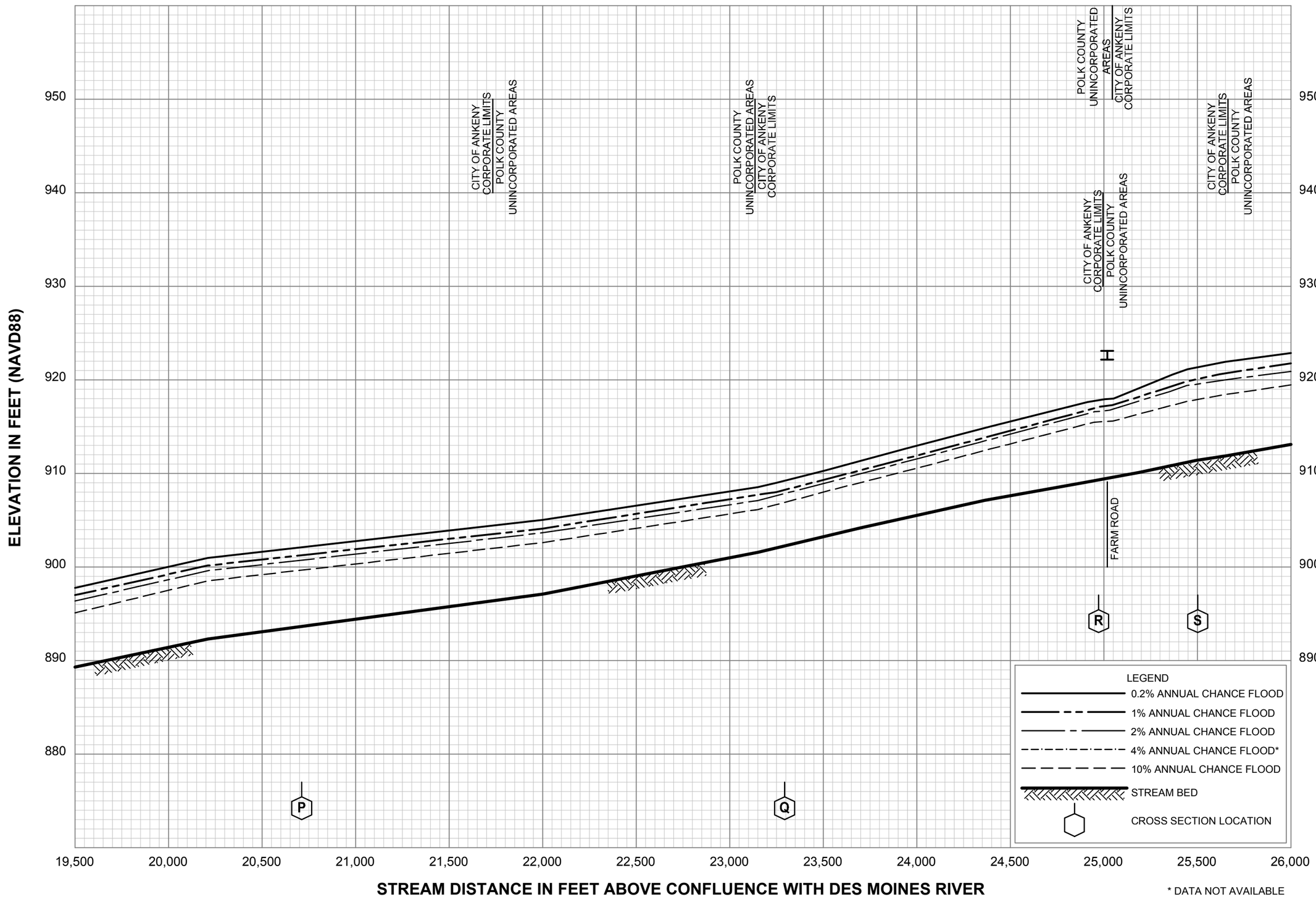


* DATA NOT AVAILABLE

FLOOD PROFILES

ROCK CREEK

FEDERAL EMERGENCY MANAGEMENT AGENCY

POLK COUNTY, IOWA

AND INCORPORATED AREAS

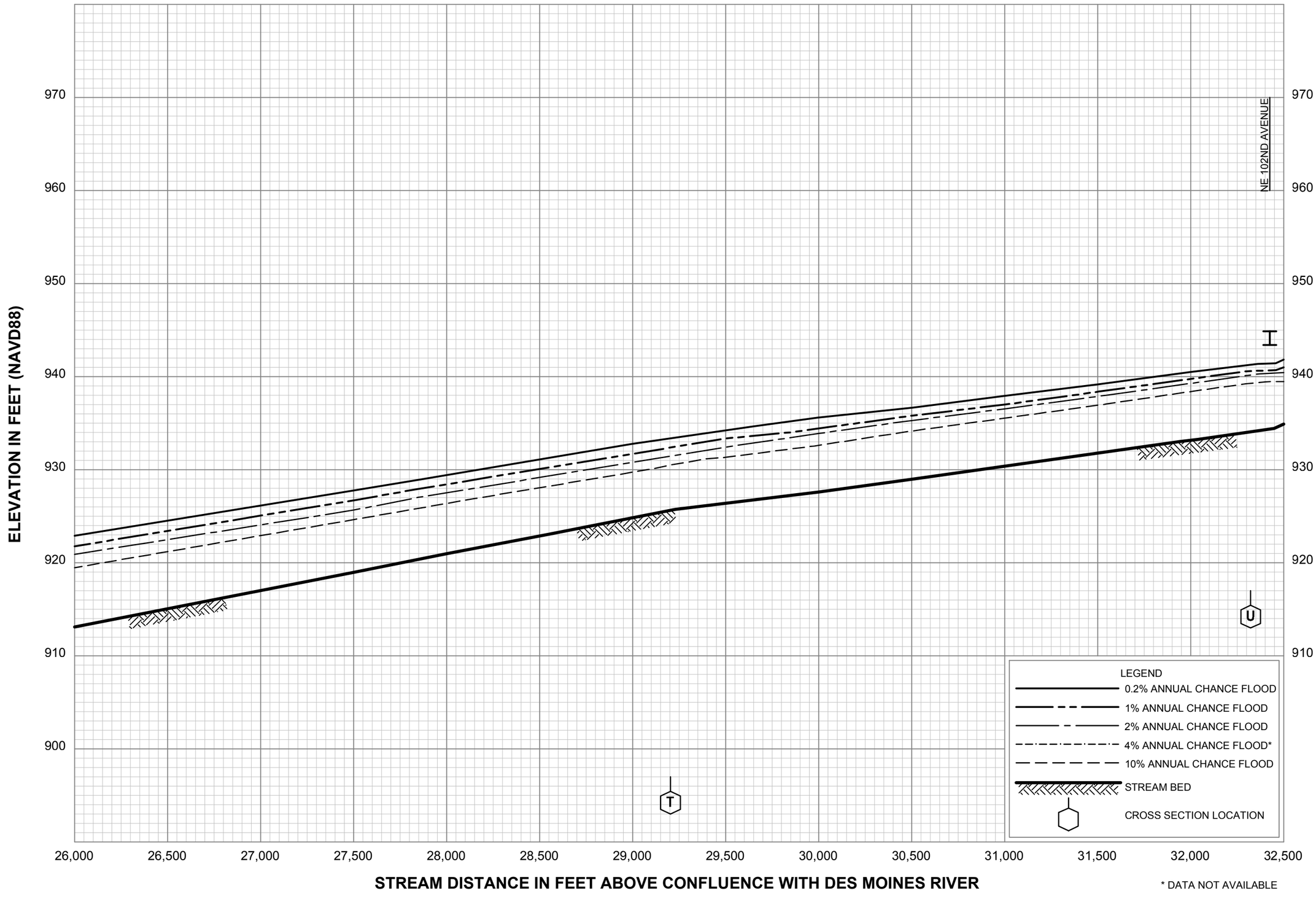


* DATA NOT AVAILABLE

# FLOOD PROFILES

# ROCK CREEK

FEDERAL EMERGENCY MANAGEMENT AGENCY

## POLK COUNTY, IOWA

AND INCORPORATED AREAS

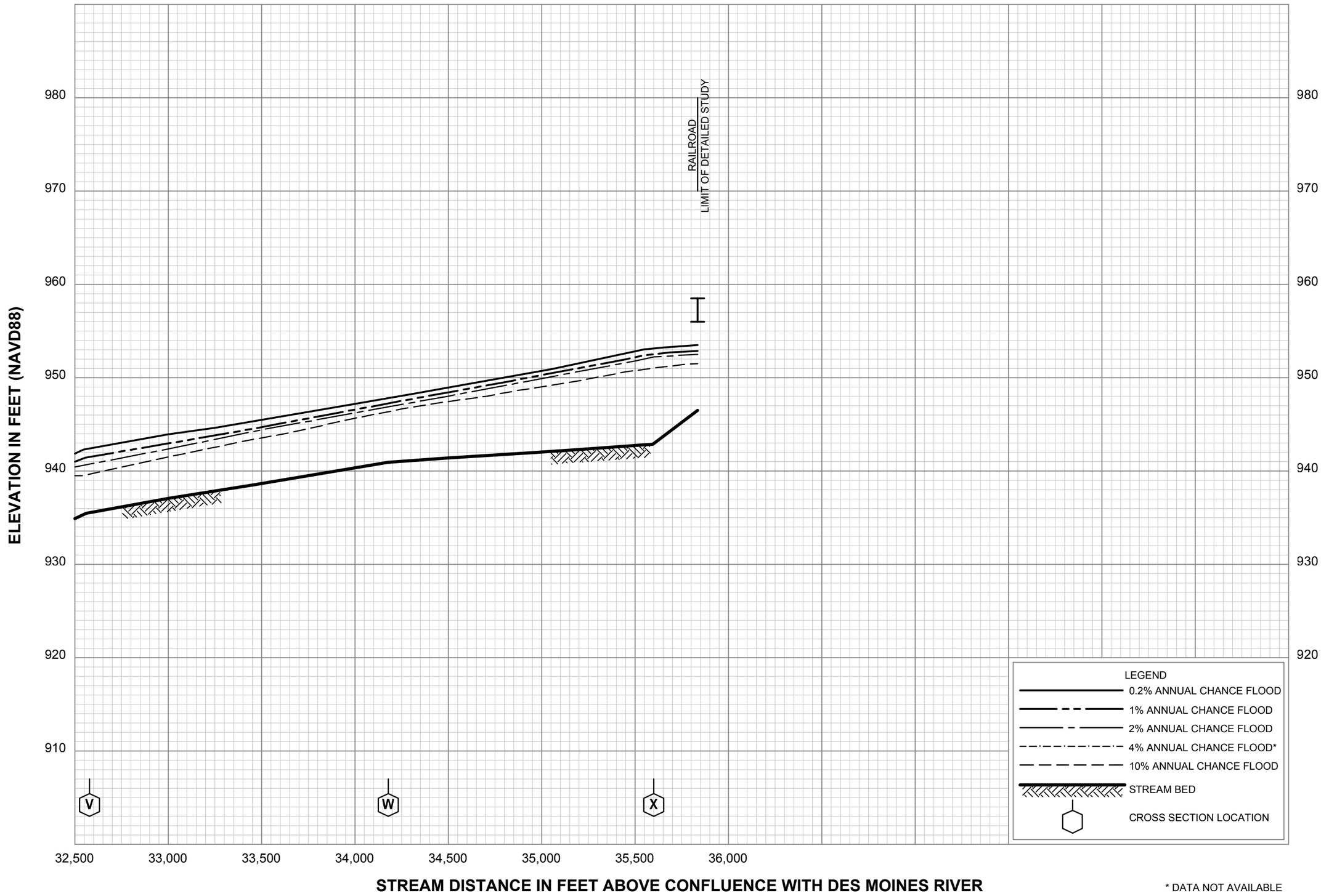


FLOOD PROFILES

ROCK CREEK

FEDERAL EMERGENCY MANAGEMENT AGENCY

POLK COUNTY, IOWA

AND INCORPORATED AREAS

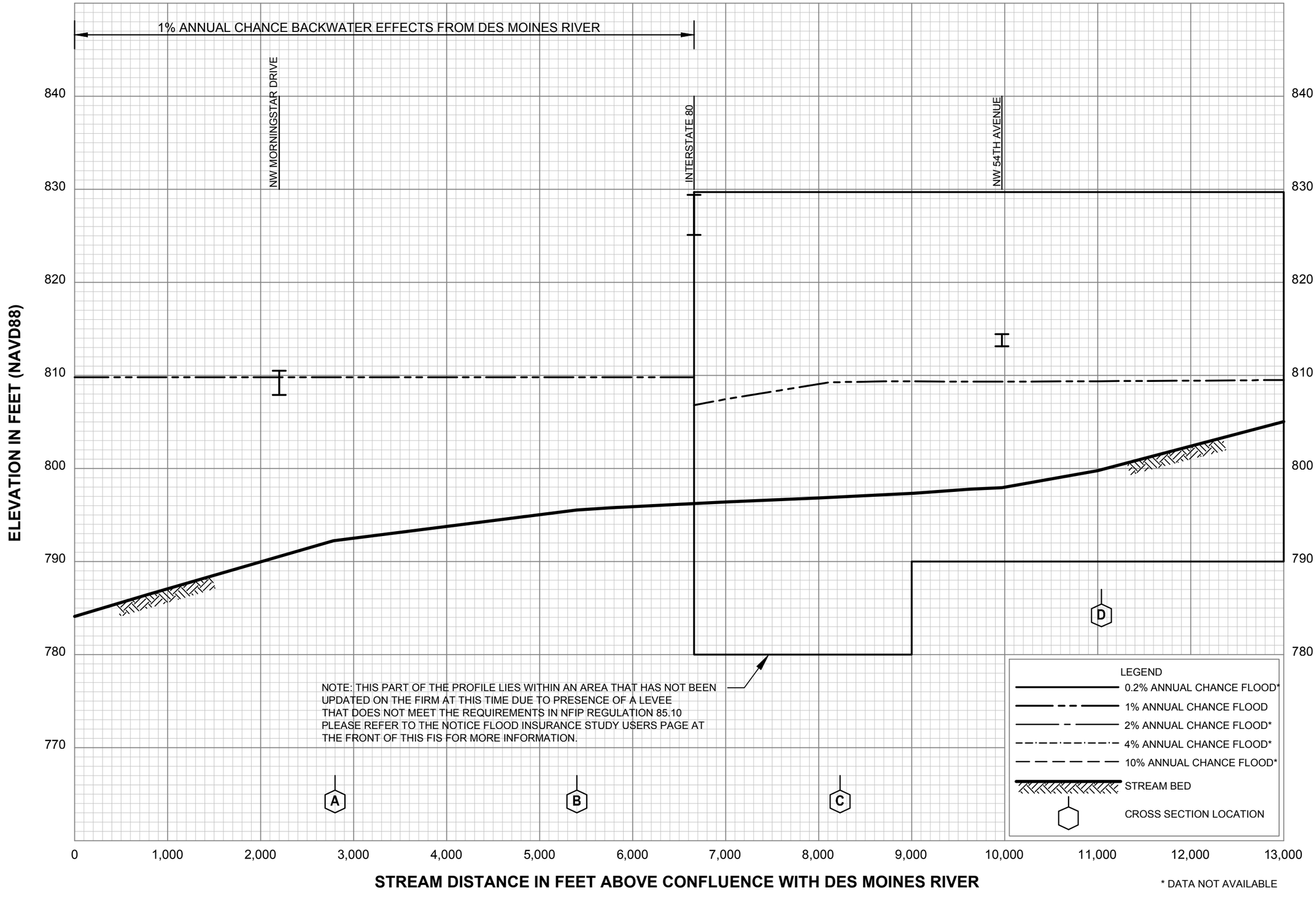


* DATA NOT AVAILABLE

FLOOD PROFILES

SAYLOR CREEK

FEDERAL EMERGENCY MANAGEMENT AGENCY

POLK COUNTY, IOWA

AND INCORPORATED AREAS

102P

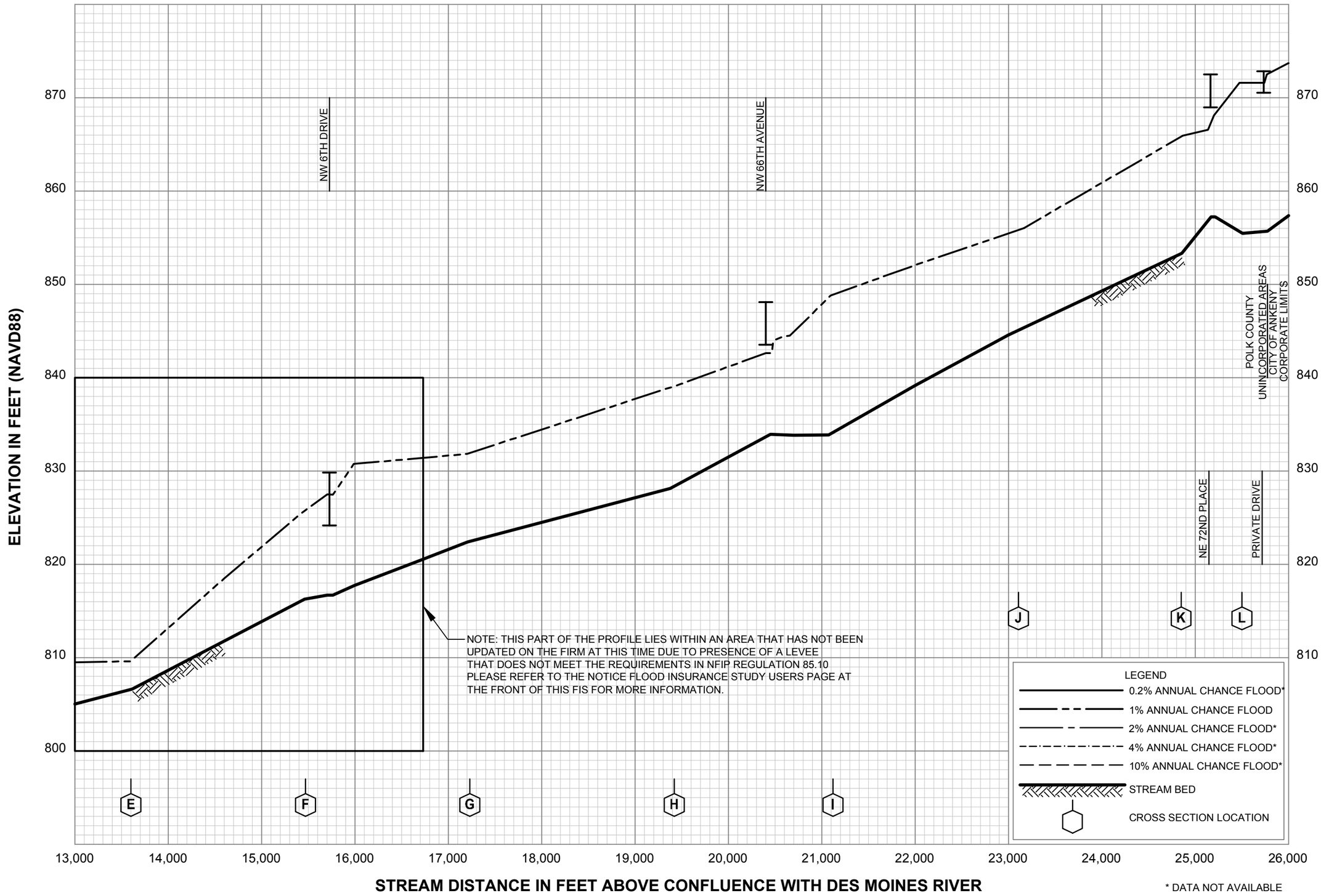


* DATA NOT AVAILABLE

# FLOOD PROFILES

# SAYLOR CREEK

FEDERAL EMERGENCY MANAGEMENT AGENCY

## POLK COUNTY, IOWA

AND INCORPORATED AREAS

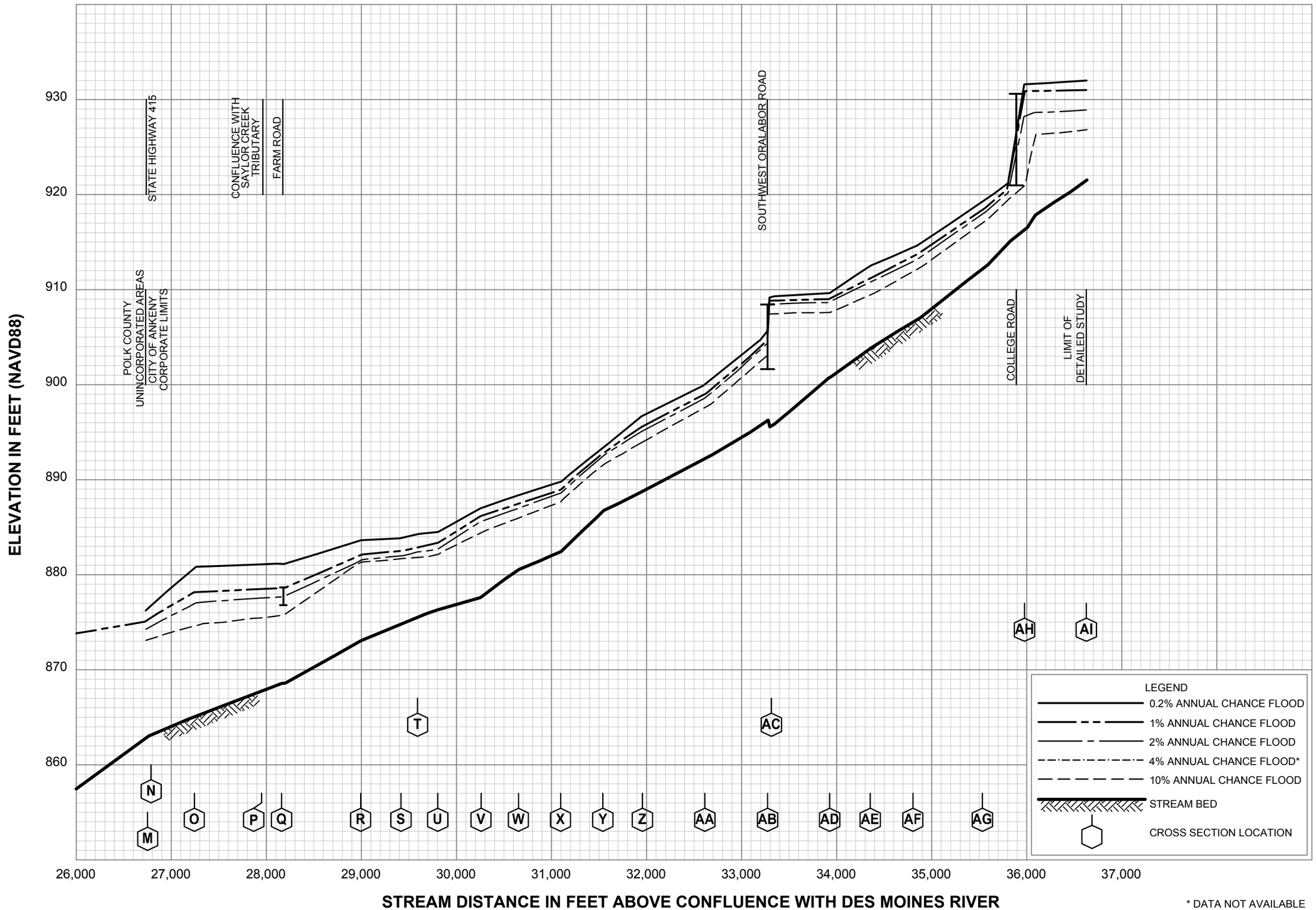


* DATA NOT AVAILABLE

# FLOOD PROFILES

# SAYLOR CREEK

FEDERAL EMERGENCY MANAGEMENT AGENCY

**POLK COUNTY, IOWA**

AND INCORPORATED AREAS

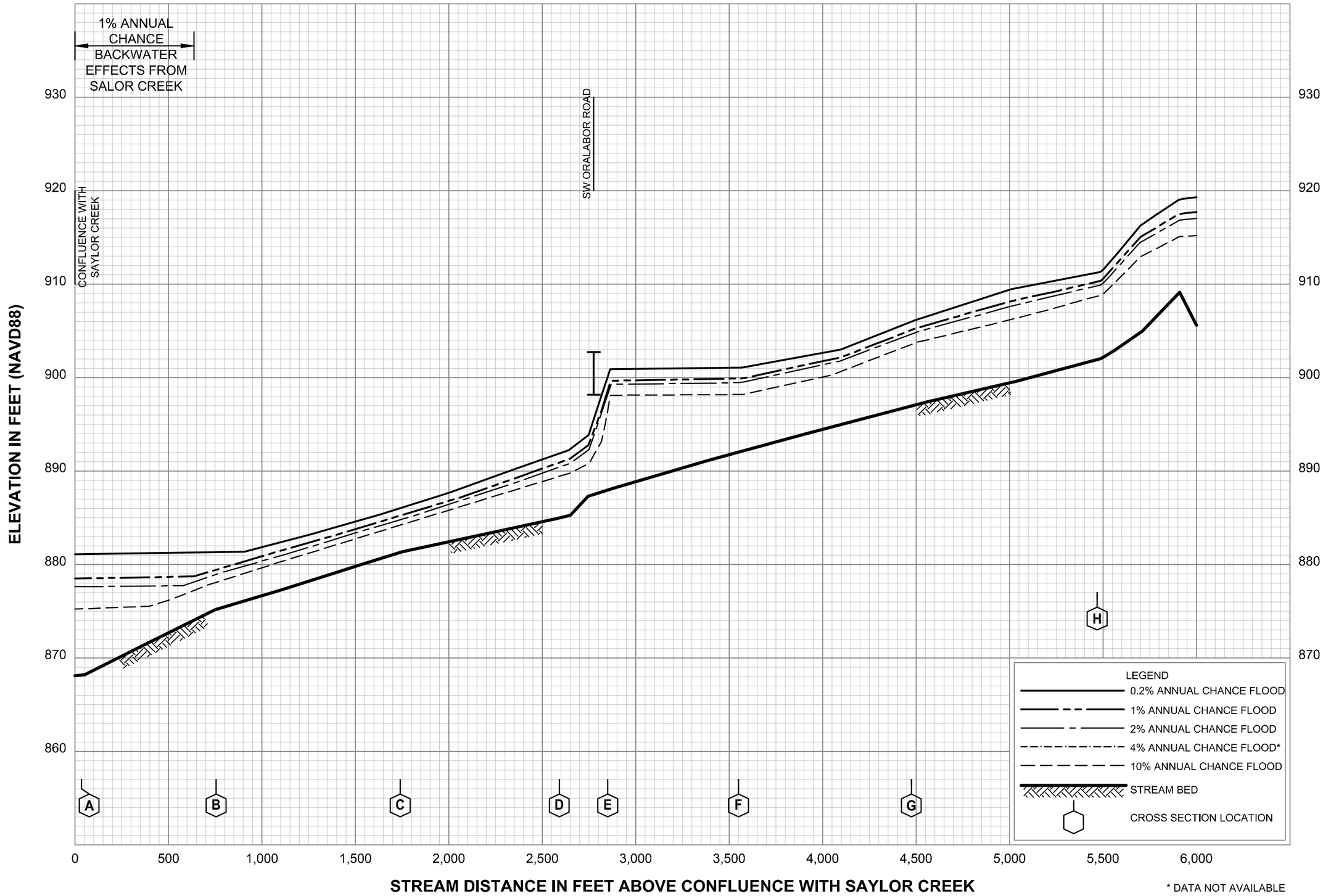


FLOOD PROFILES

SAYLOR CREEK TRIBUTARY

FEDERAL EMERGENCY MANAGEMENT AGENCY

POLK COUNTY, IOWA

AND INCORPORATED AREAS

105P

* DATA NOT AVAILABLE

# FLOOD PROFILES

## SAYLOR CREEK TRIBUTARY

FEDERAL EMERGENCY MANAGEMENT AGENCY

**POLK COUNTY, IOWA**

AND INCORPORATED AREAS

**106P**

* DATA NOT AVAILABLE

# FLOOD PROFILES

## SEVENTH WARD DITCH

FEDERAL EMERGENCY MANAGEMENT AGENCY

**POLK COUNTY, IOWA**

AND INCORPORATED AREAS

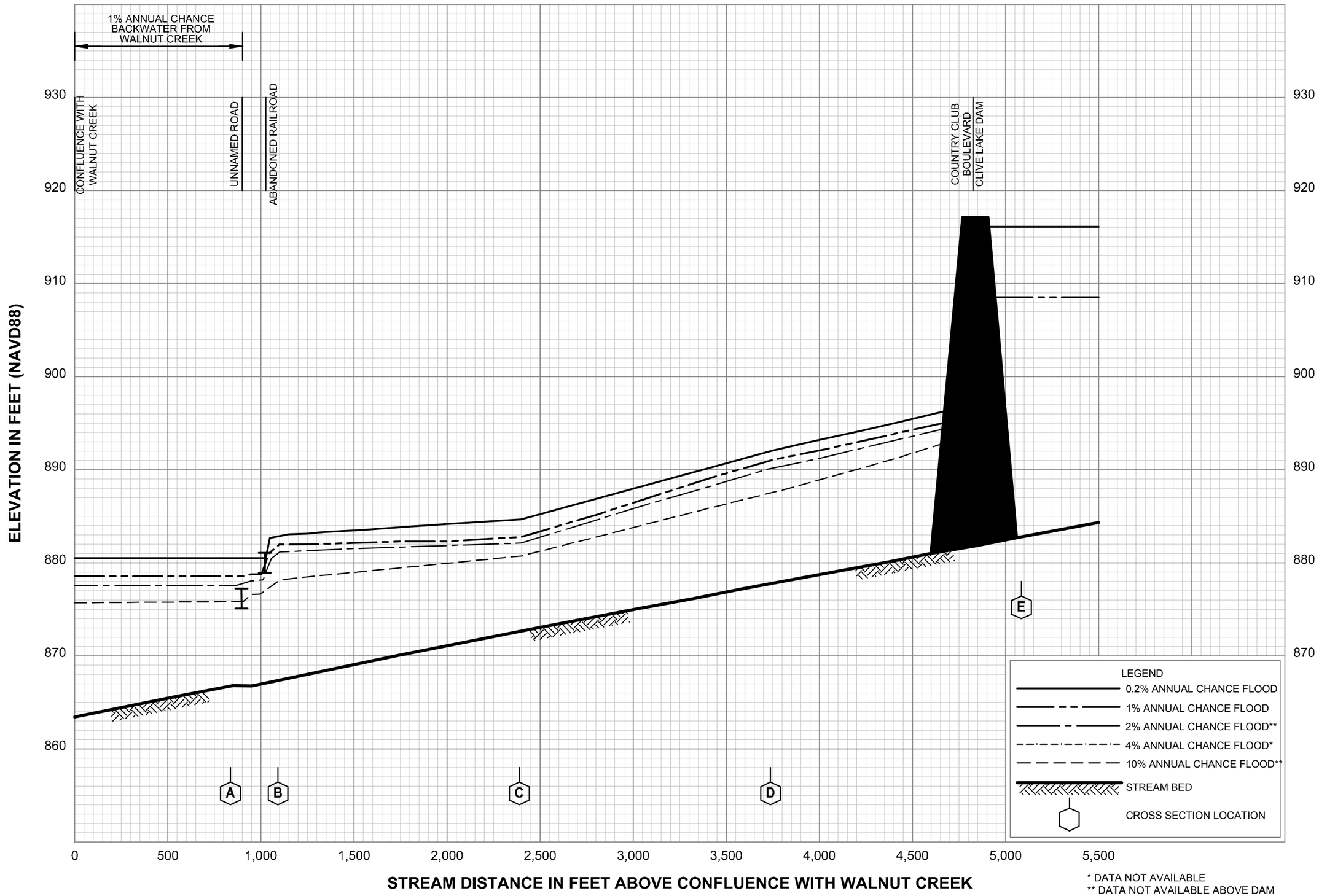


* DATA NOT AVAILABLE
** DATA NOT AVAILABLE ABOVE DAM

FLOOD PROFILES

SOUTH WALNUT CREEK

FEDERAL EMERGENCY MANAGEMENT AGENCY

POLK COUNTY, IOWA

AND INCORPORATED AREAS

108P

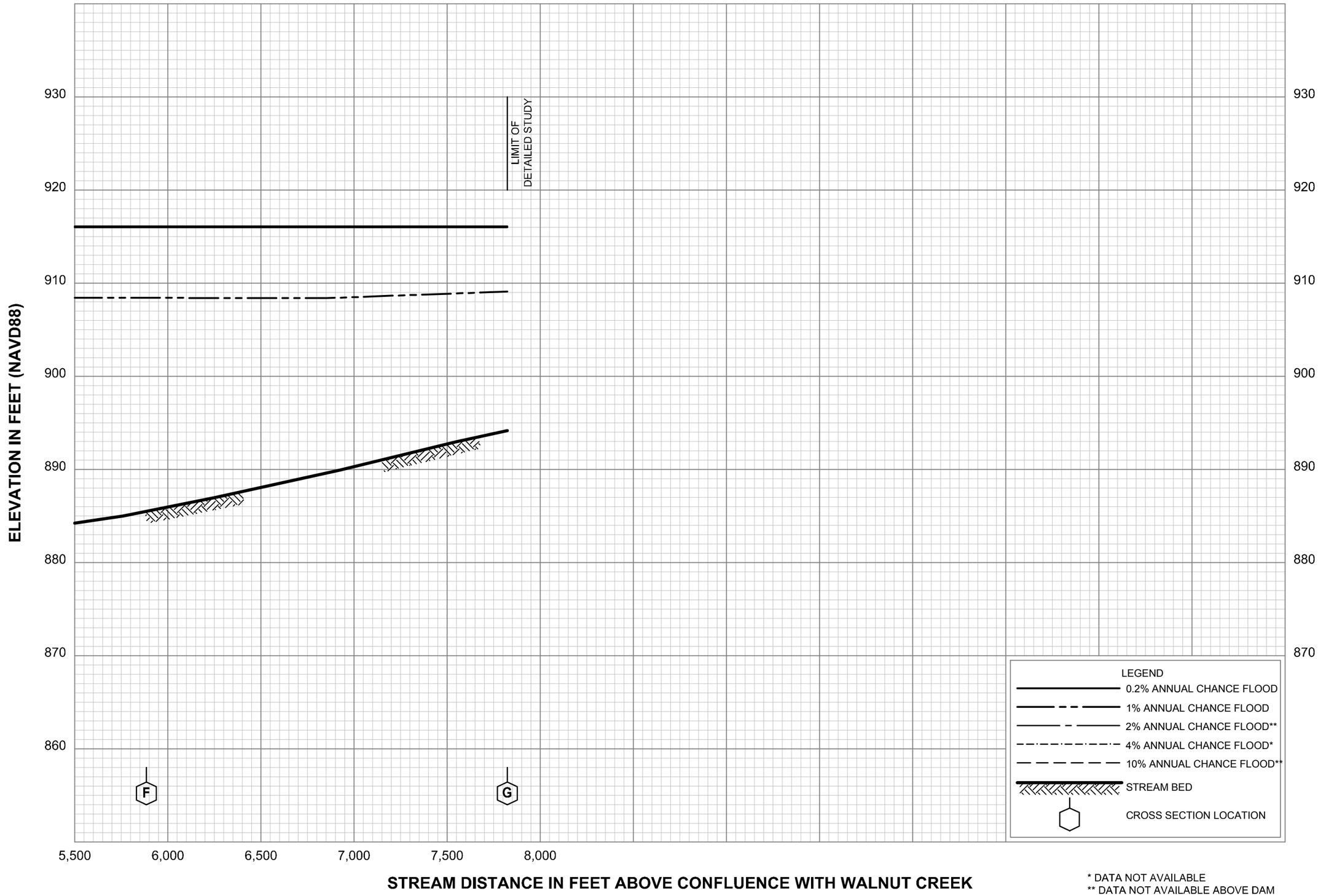


* DATA NOT AVAILABLE
** DATA NOT AVAILABLE ABOVE DAM

# FLOOD PROFILES

# SOUTH WALNUT CREEK

FEDERAL EMERGENCY MANAGEMENT AGENCY

## POLK COUNTY, IOWA

AND INCORPORATED AREAS

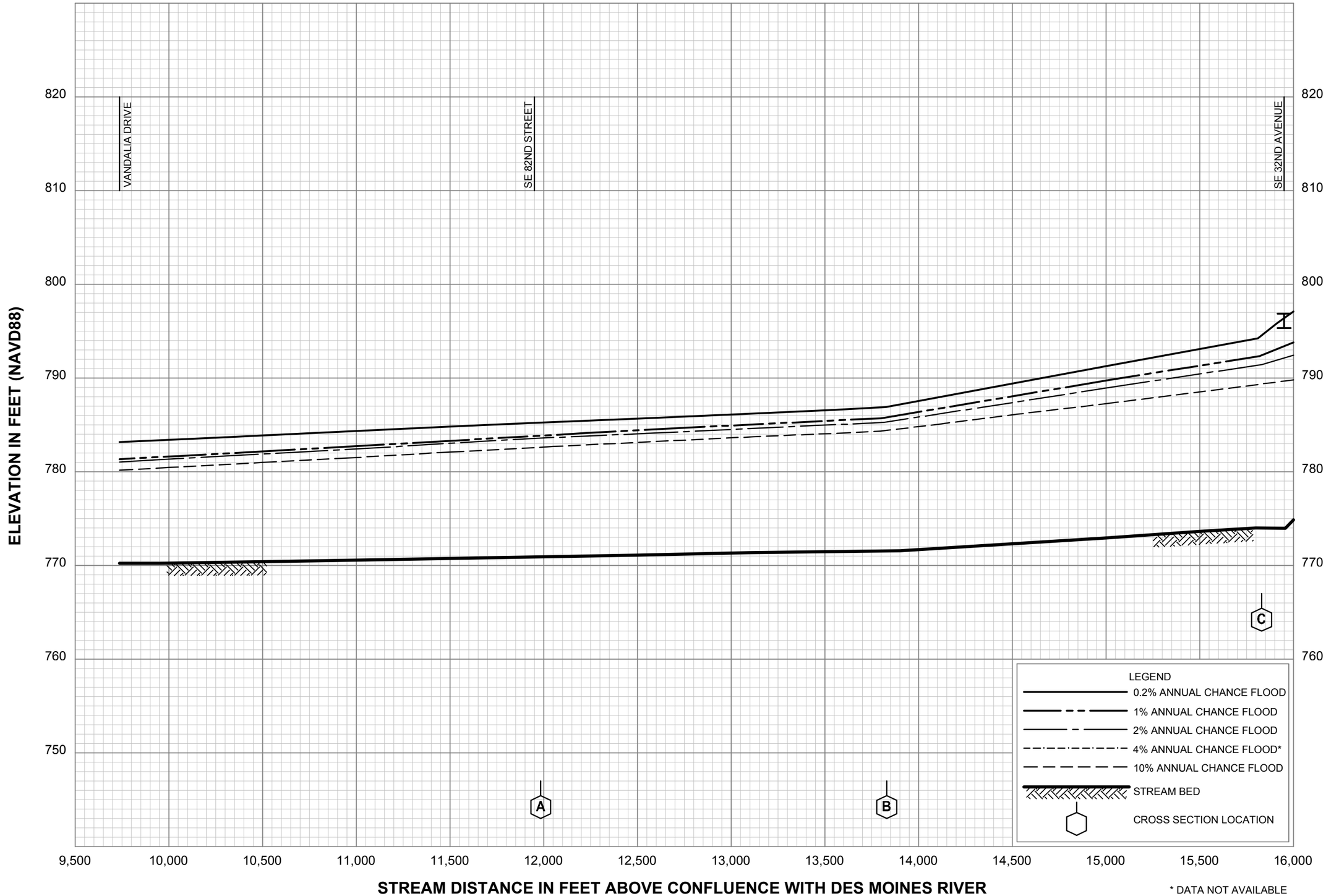


* DATA NOT AVAILABLE

FLOOD PROFILES

SPRING CREEK

FEDERAL EMERGENCY MANAGEMENT AGENCY

POLK COUNTY, IOWA

AND INCORPORATED AREAS

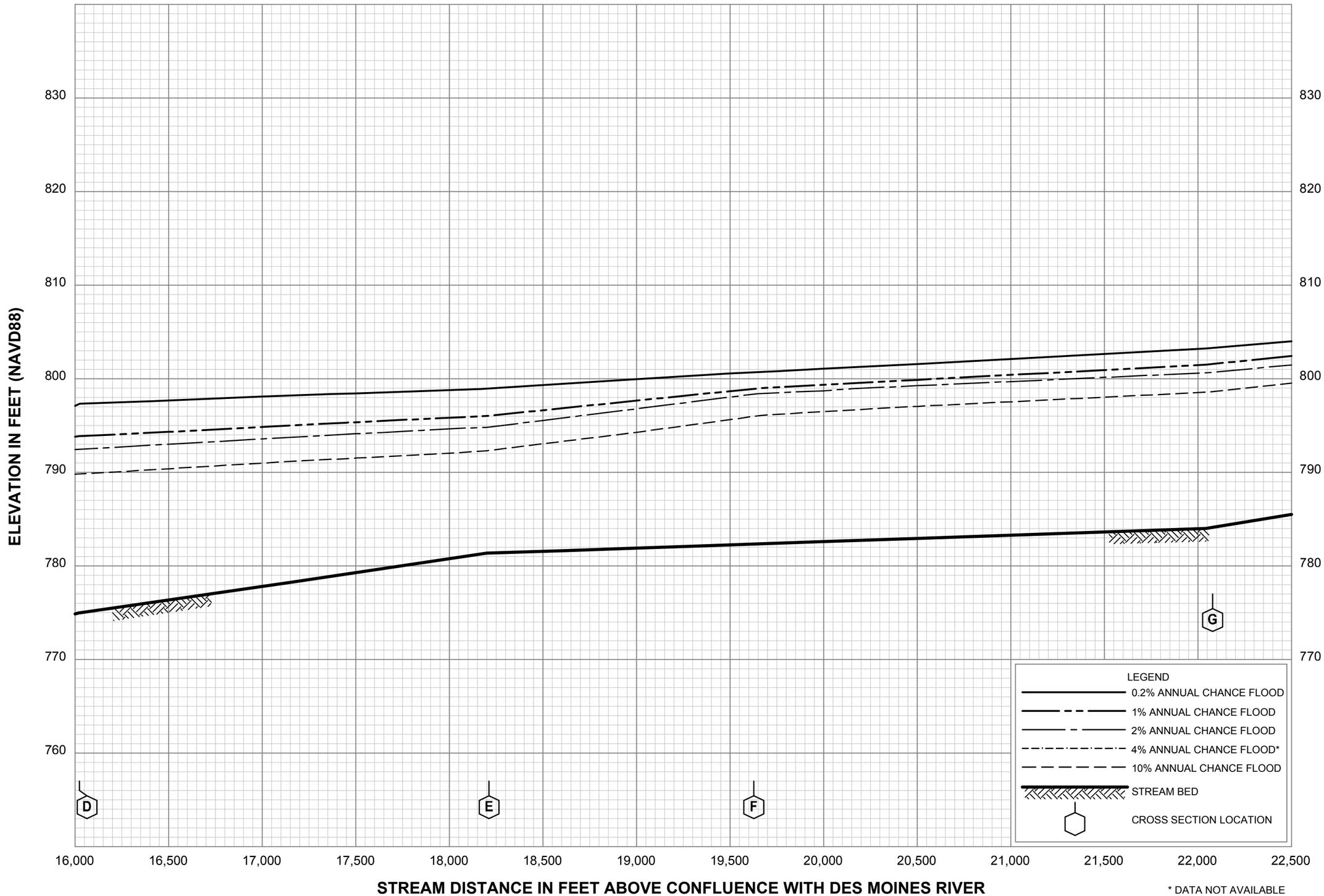


* DATA NOT AVAILABLE

FLOOD PROFILES

SPRING CREEK

FEDERAL EMERGENCY MANAGEMENT AGENCY

POLK COUNTY, IOWA

AND INCORPORATED AREAS

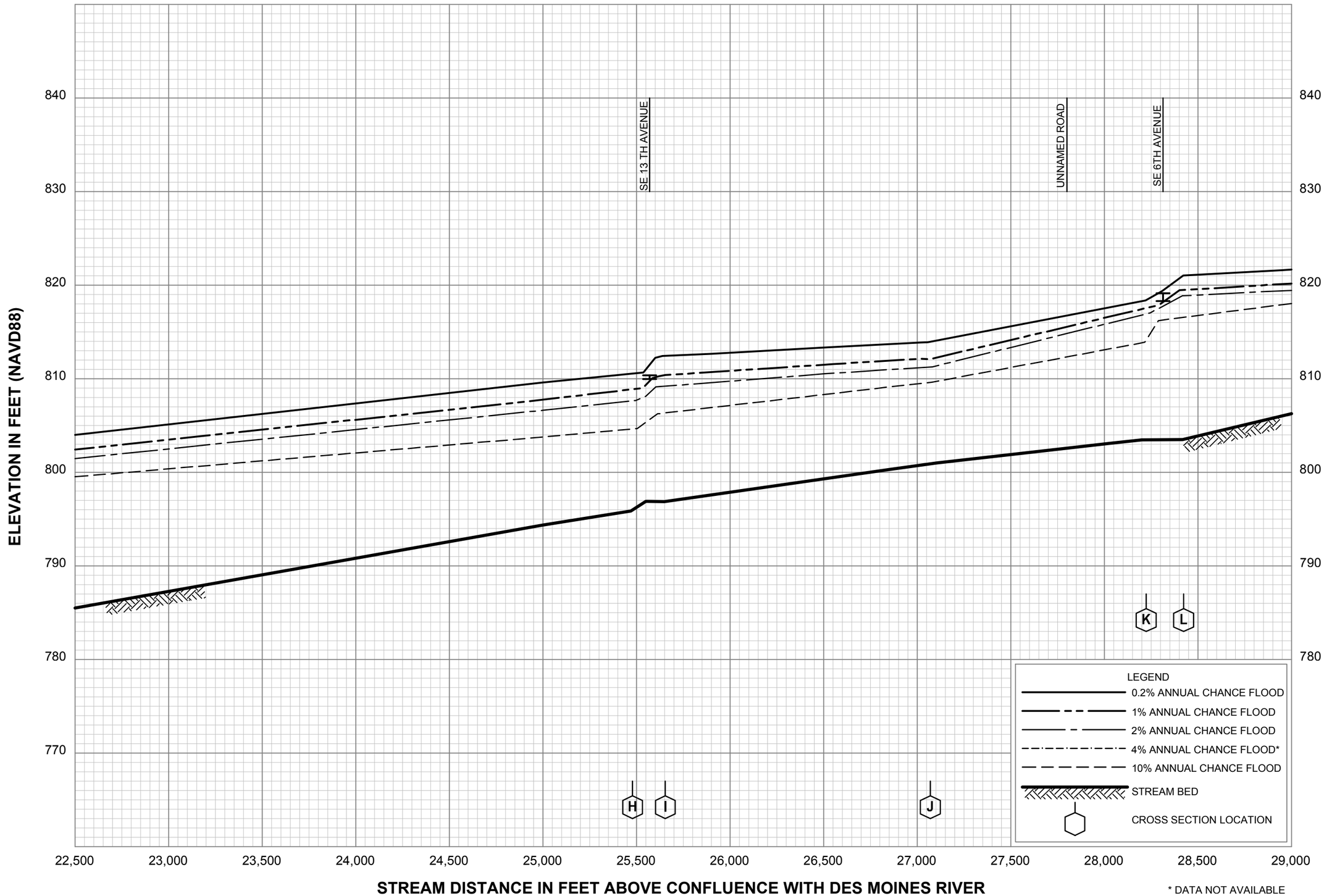


* DATA NOT AVAILABLE

FLOOD PROFILES

SPRING CREEK

FEDERAL EMERGENCY MANAGEMENT AGENCY

POLK COUNTY, IOWA

AND INCORPORATED AREAS

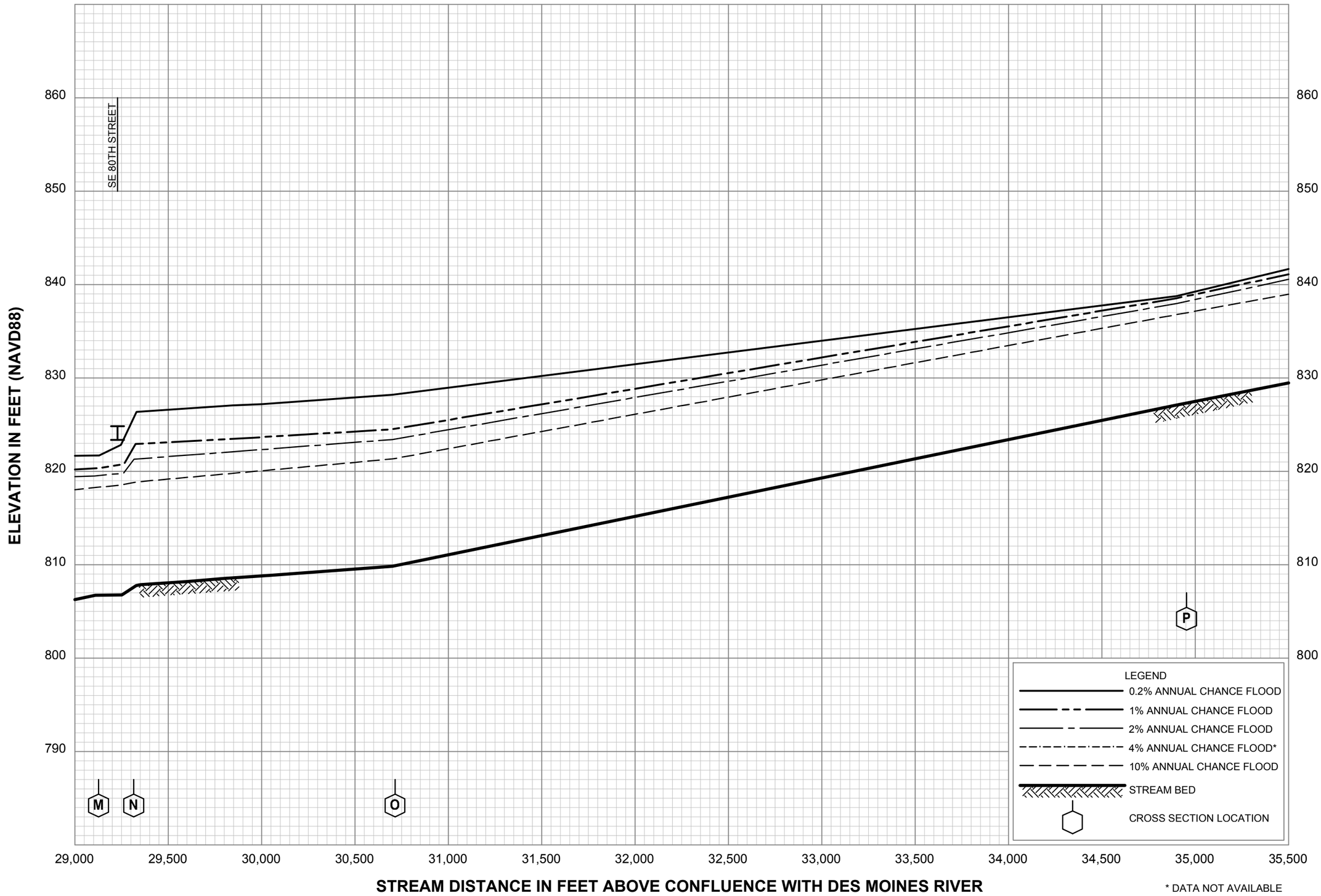


* DATA NOT AVAILABLE

FLOOD PROFILES

SPRING CREEK

FEDERAL EMERGENCY MANAGEMENT AGENCY

POLK COUNTY, IOWA

AND INCORPORATED AREAS

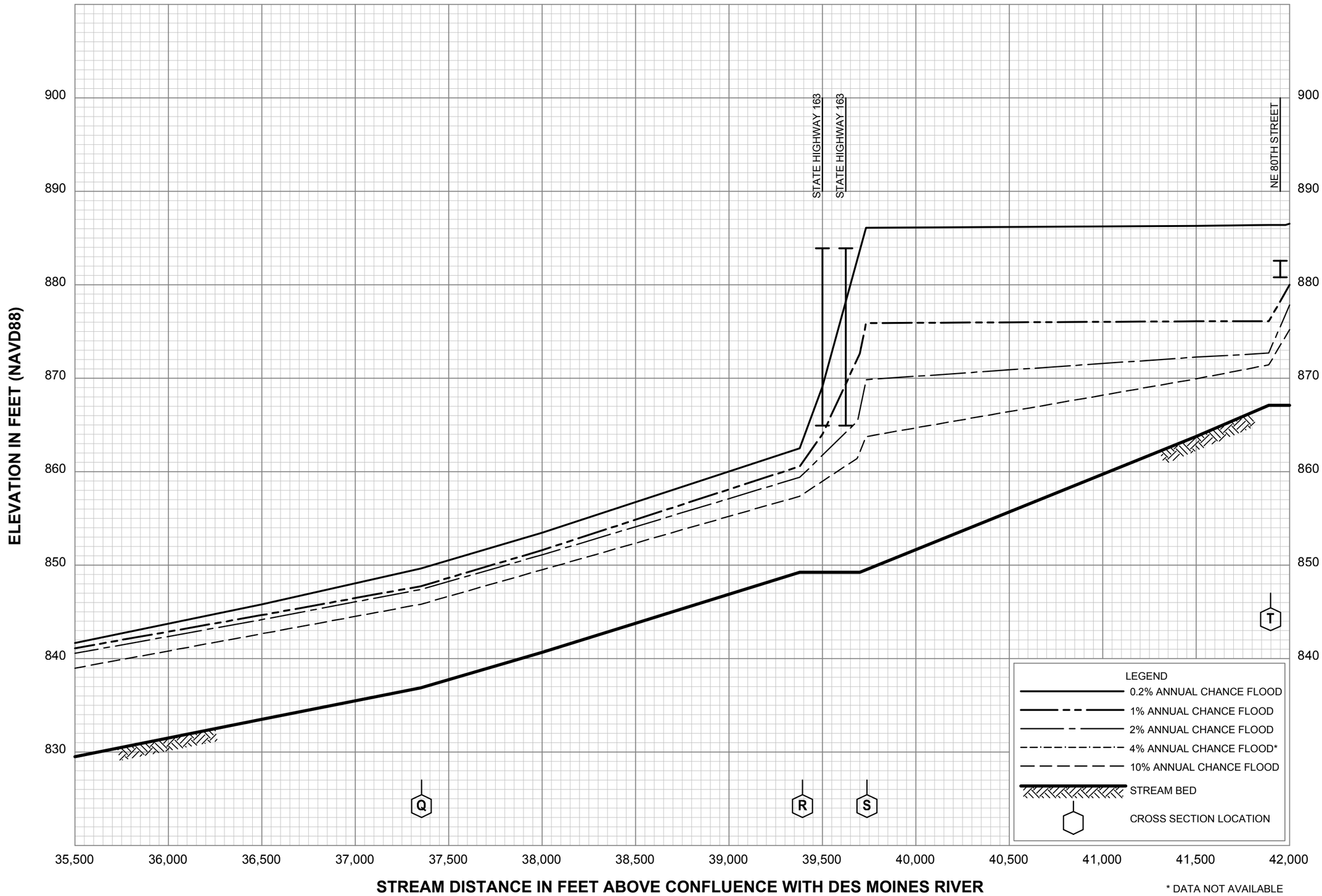


* DATA NOT AVAILABLE

# FLOOD PROFILES

# SPRING CREEK

FEDERAL EMERGENCY MANAGEMENT AGENCY

**POLK COUNTY, IOWA**

AND INCORPORATED AREAS

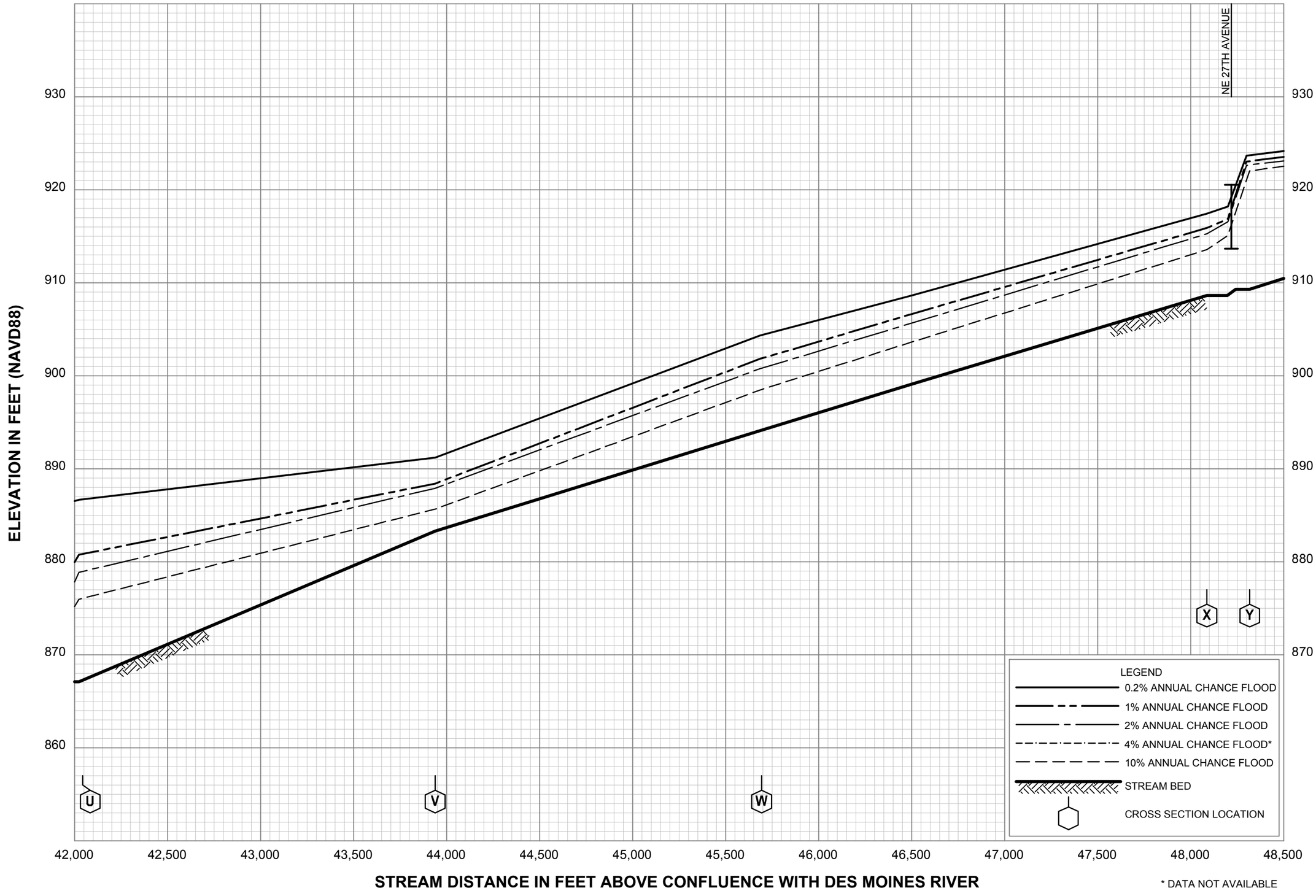


* DATA NOT AVAILABLE

FLOOD PROFILES

SPRING CREEK

FEDERAL EMERGENCY MANAGEMENT AGENCY

POLK COUNTY, IOWA

AND INCORPORATED AREAS

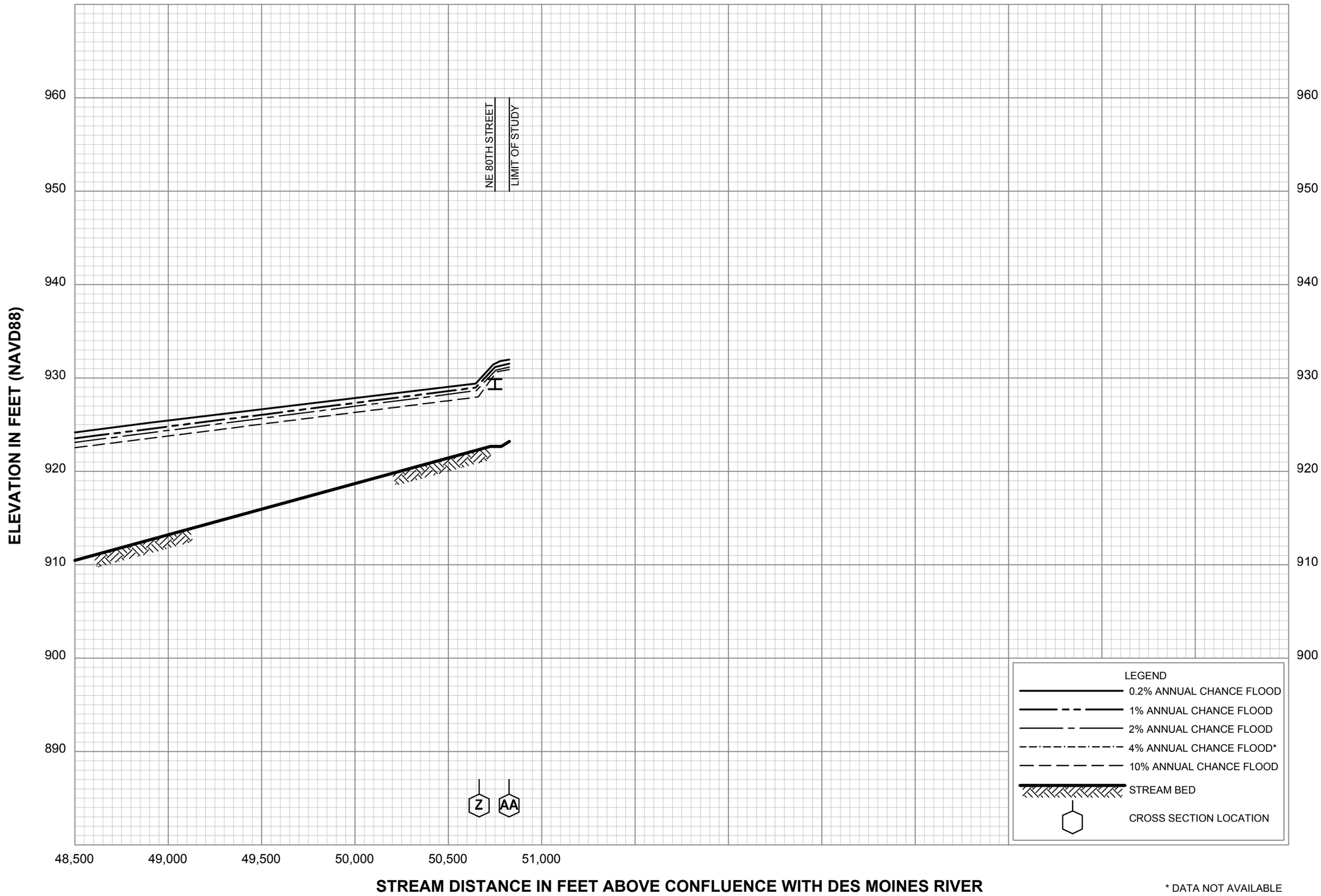


* DATA NOT AVAILABLE

# FLOOD PROFILES

## SPRING CREEK

FEDERAL EMERGENCY MANAGEMENT AGENCY

**POLK COUNTY, IOWA**

AND INCORPORATED AREAS

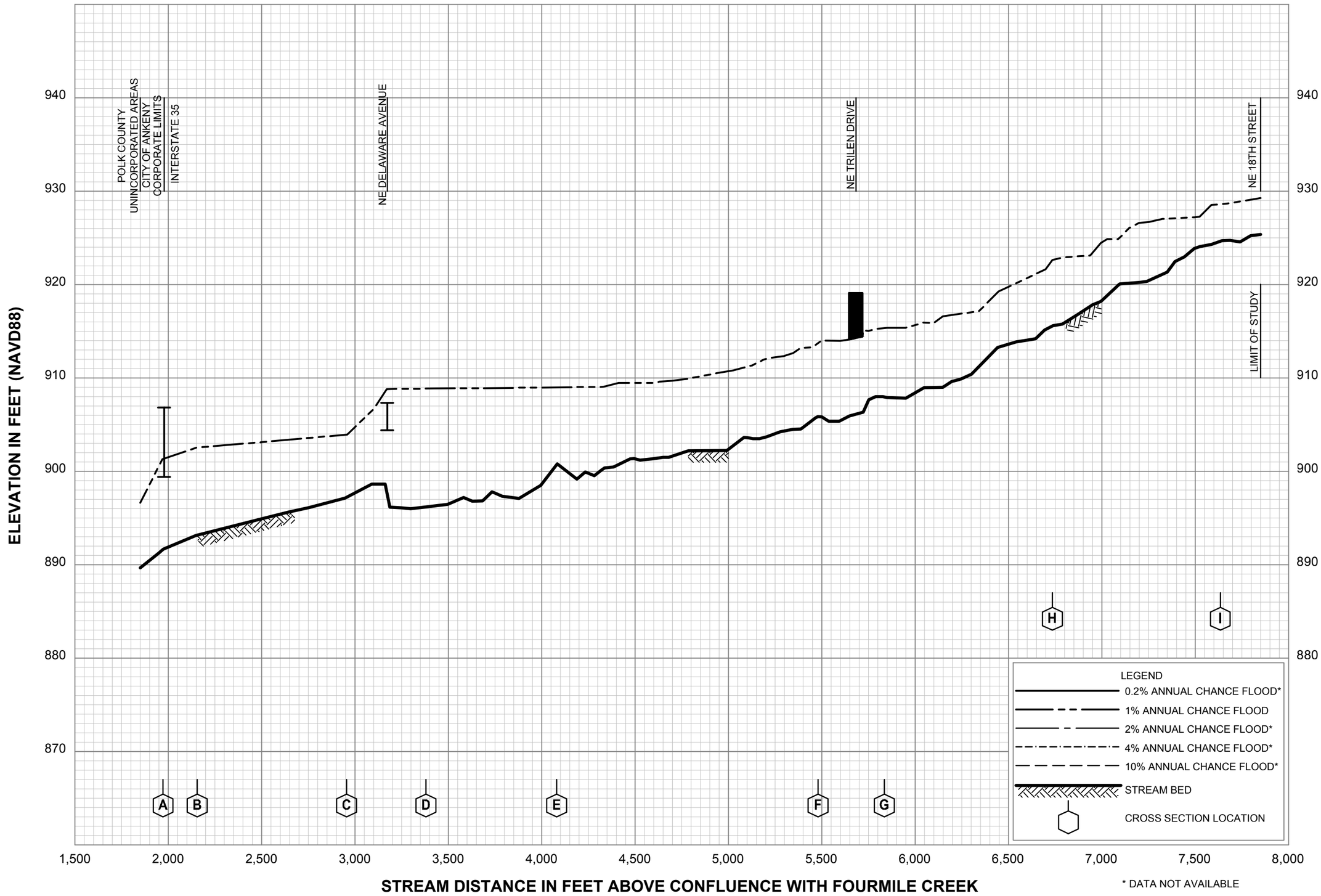


# FLOOD PROFILES

## TRIBUTARY A

FEDERAL EMERGENCY MANAGEMENT AGENCY

**POLK COUNTY, IOWA**

AND INCORPORATED AREAS

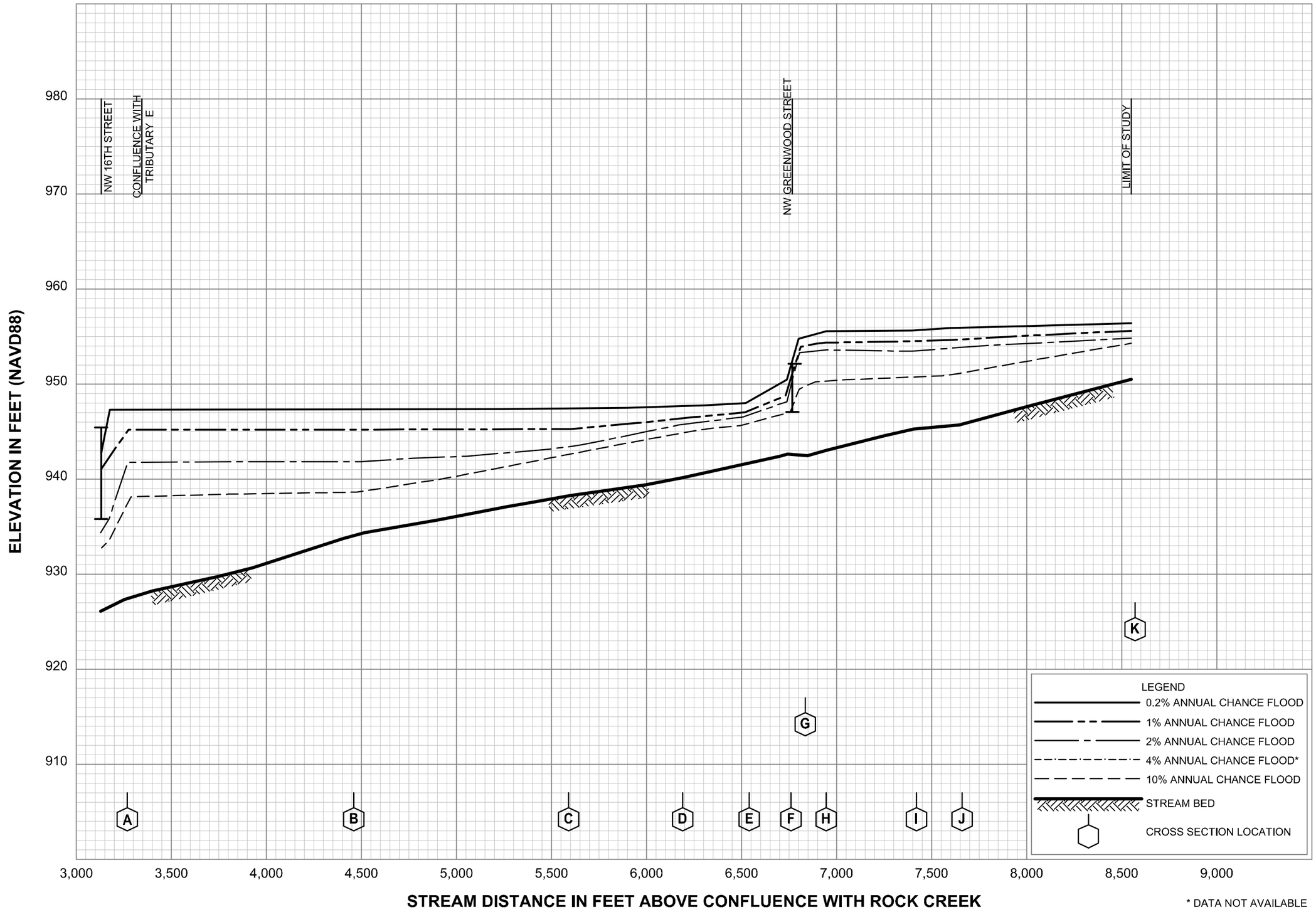


* DATA NOT AVAILABLE

FLOOD PROFILES

TRIBUTARY D

FEDERAL EMERGENCY MANAGEMENT AGENCY

POLK COUNTY, IOWA

AND INCORPORATED AREAS

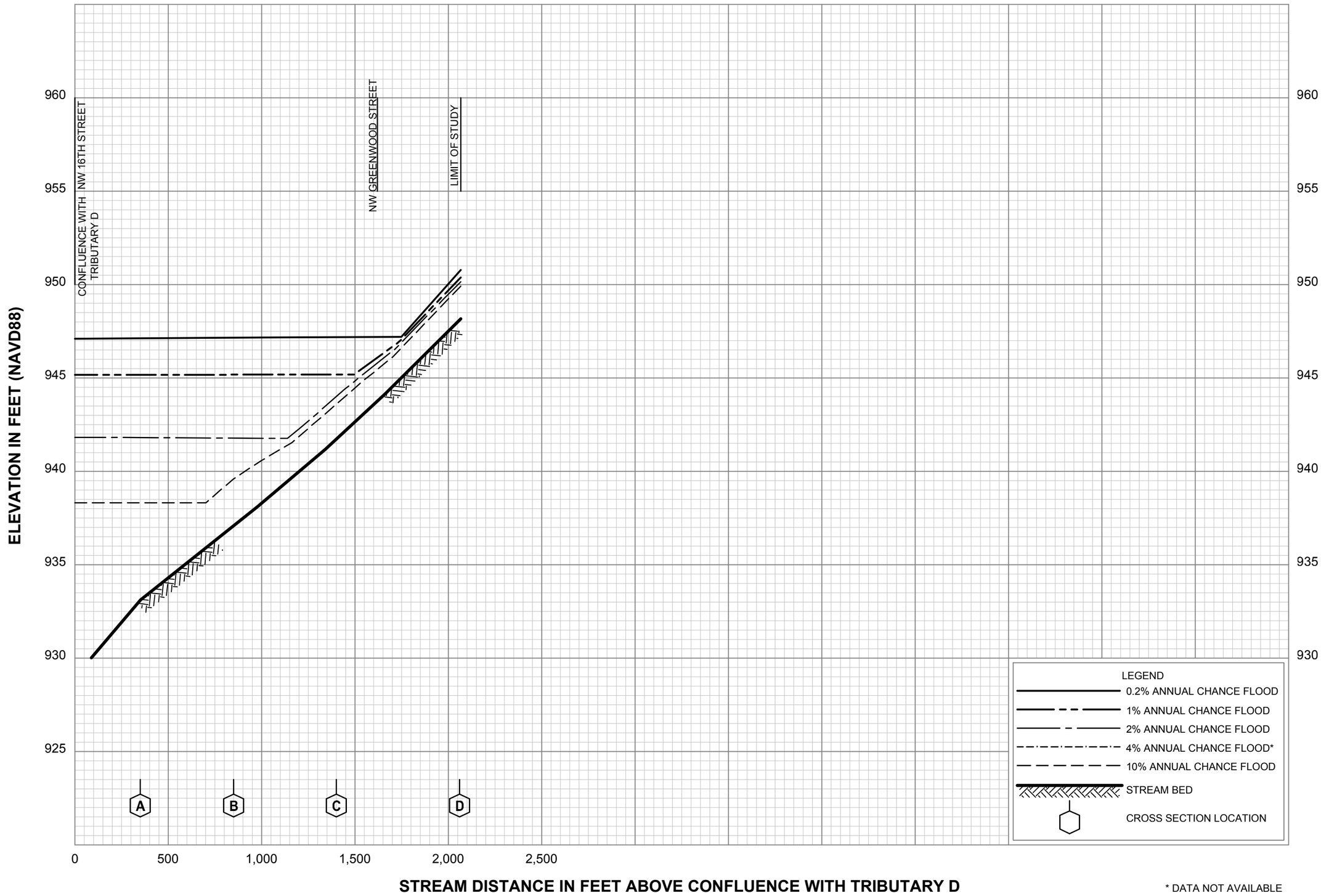


* DATA NOT AVAILABLE

FLOOD PROFILES

TRIBUTARY E

FEDERAL EMERGENCY MANAGEMENT AGENCY

POLK COUNTY, IOWA

AND INCORPORATED AREAS

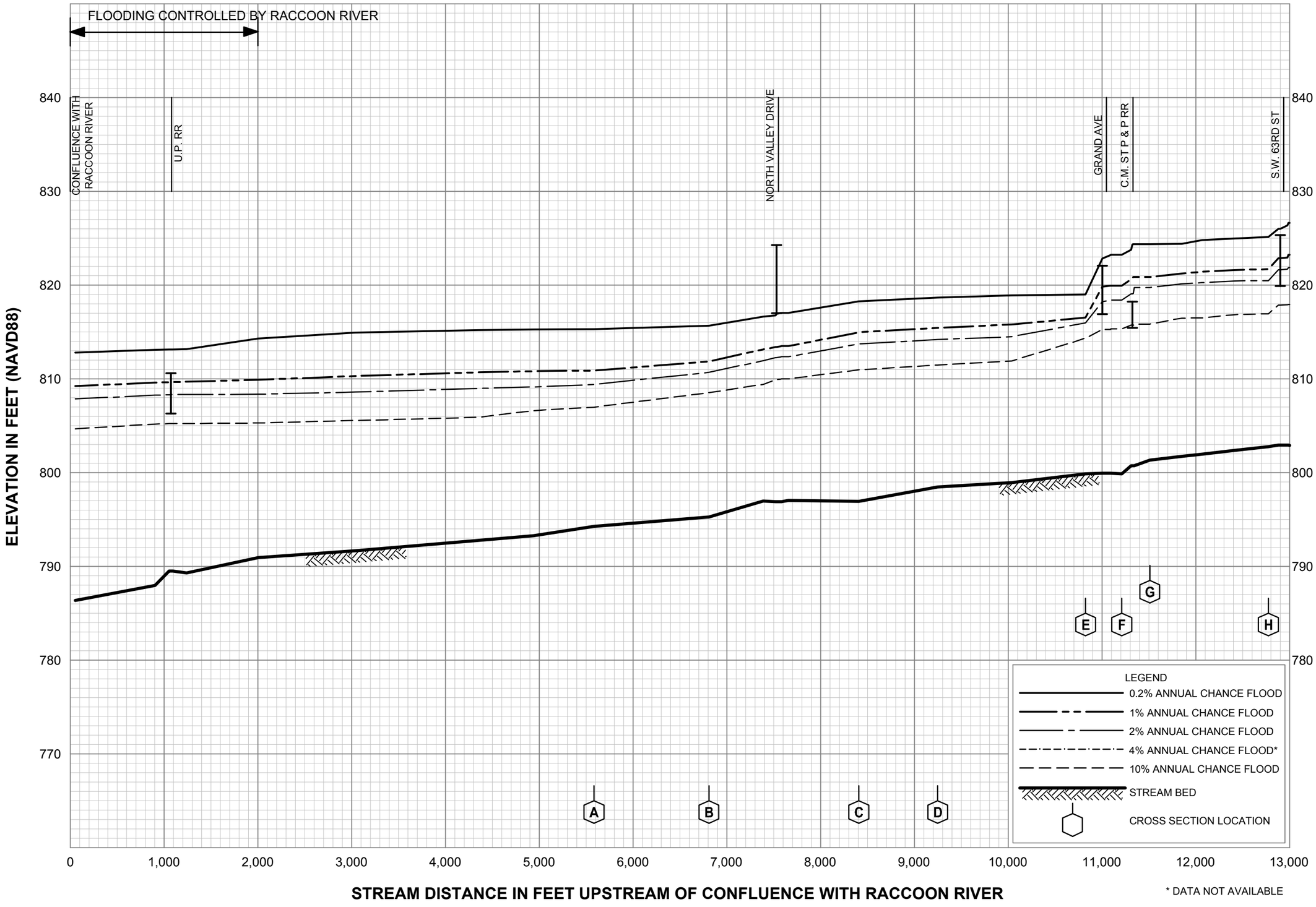


# FLOOD PROFILES

# WALNUT CREEK

FEDERAL EMERGENCY MANAGEMENT AGENCY

**POLK COUNTY, IOWA**

AND UNINCORPORATED AREAS

**120P**

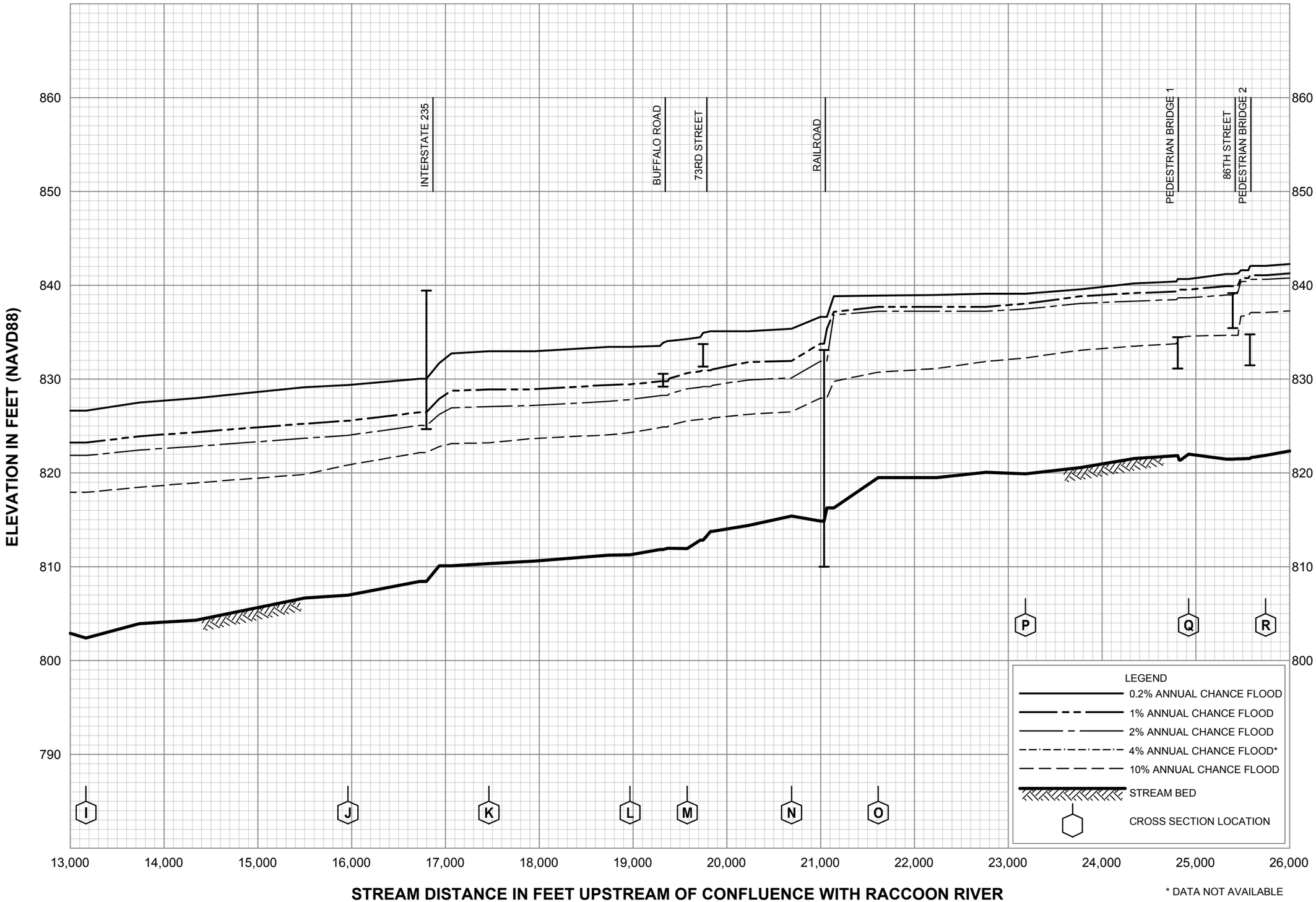


* DATA NOT AVAILABLE

# FLOOD PROFILES

# WALNUT CREEK

FEDERAL EMERGENCY MANAGEMENT AGENCY

**POLK COUNTY, IOWA**

AND UNINCORPORATED AREAS

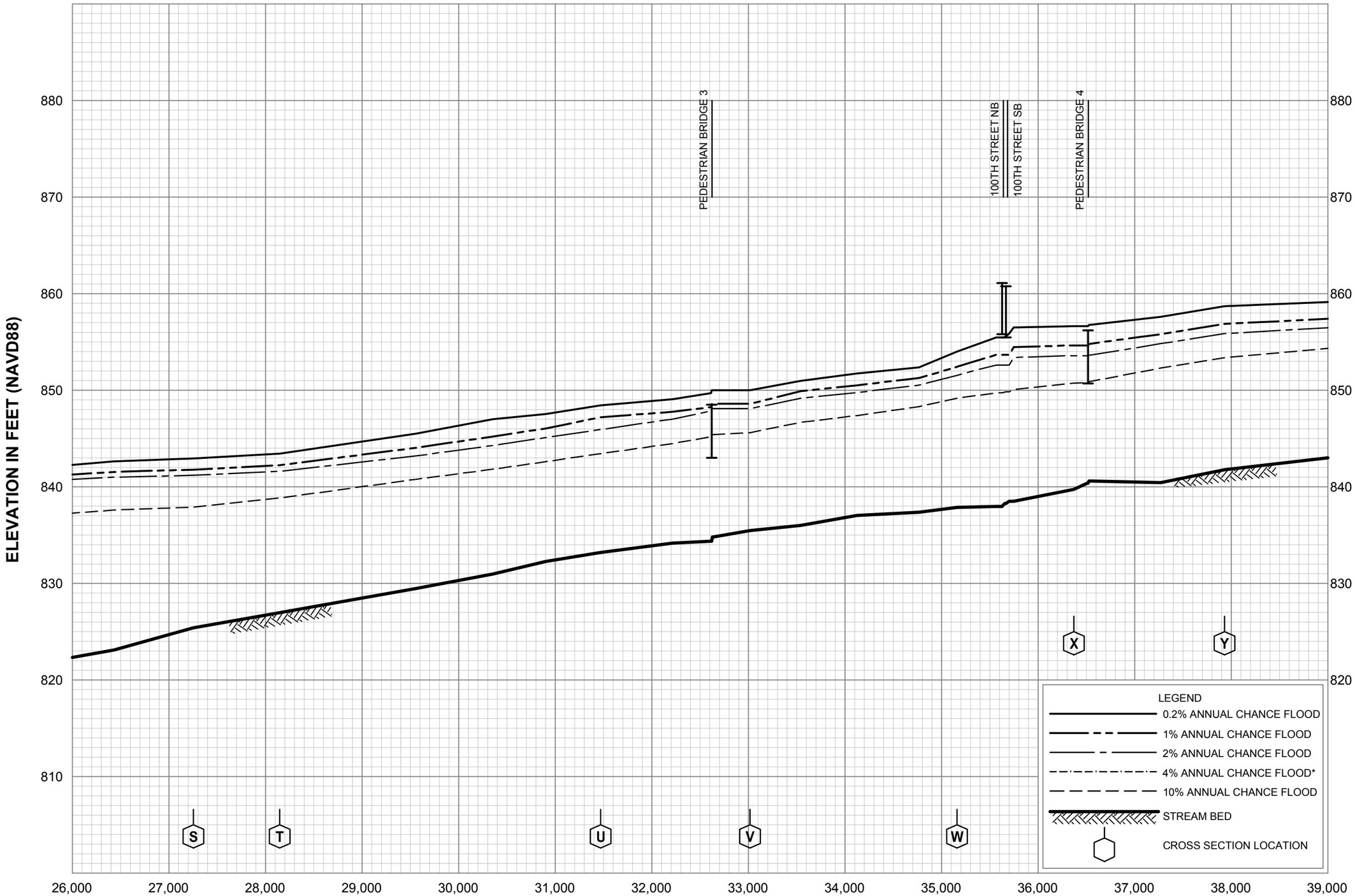


* DATA NOT AVAILABLE

FLOOD PROFILES

WALNUT CREEK

FEDERAL EMERGENCY MANAGEMENT AGENCY

POLK COUNTY, IOWA

AND UNINCORPORATED AREAS

122P

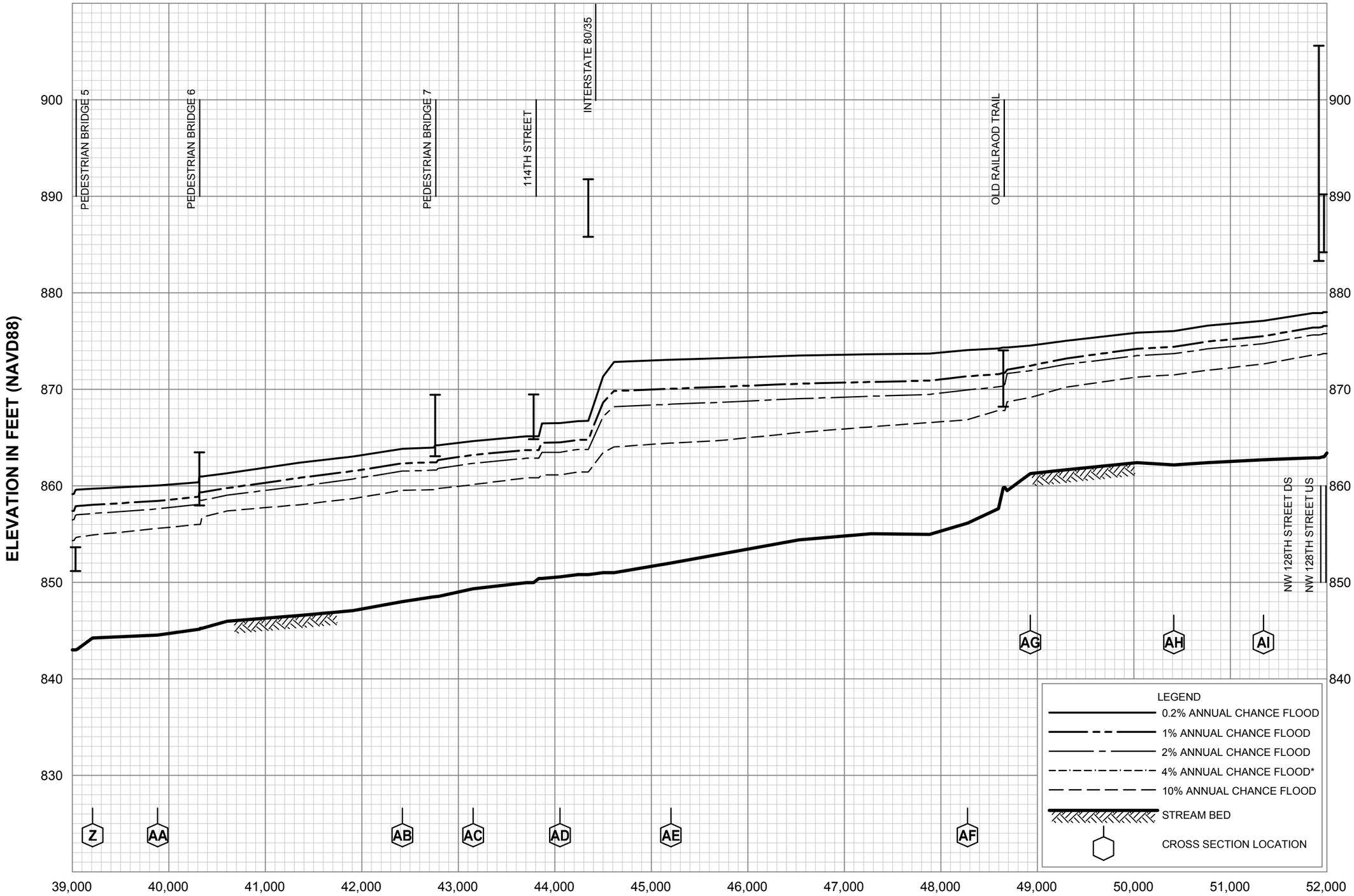


* DATA NOT AVAILABLE

# FLOOD PROFILES

# WALNUT CREEK

FEDERAL EMERGENCY MANAGEMENT AGENCY

**POLK COUNTY, IOWA**

AND UNINCORPORATED AREAS

**123P**

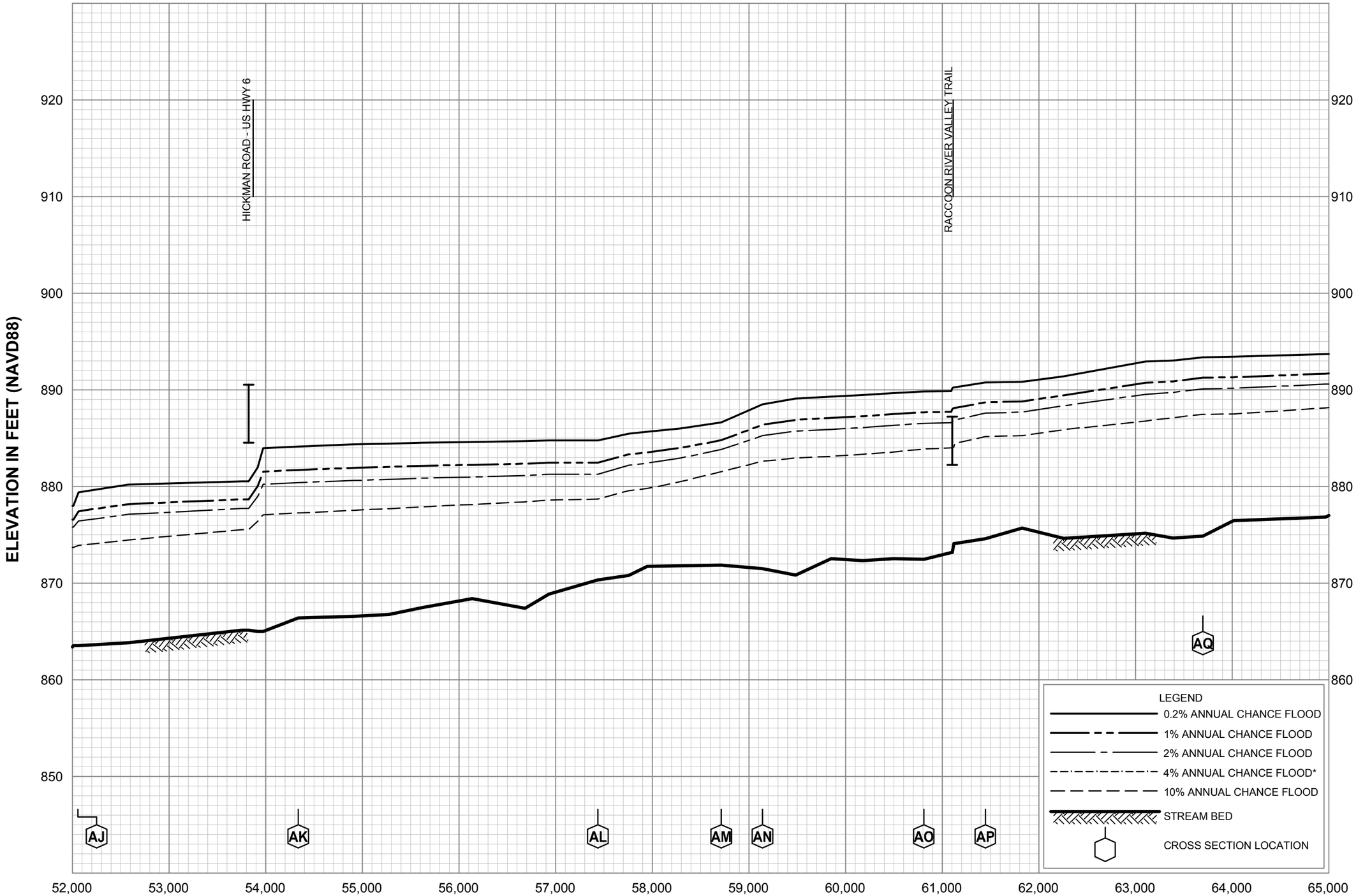


* DATA NOT AVAILABLE

FLOOD PROFILES

WALNUT CREEK

FEDERAL EMERGENCY MANAGEMENT AGENCY

POLK COUNTY, IOWA

AND UNINCORPORATED AREAS

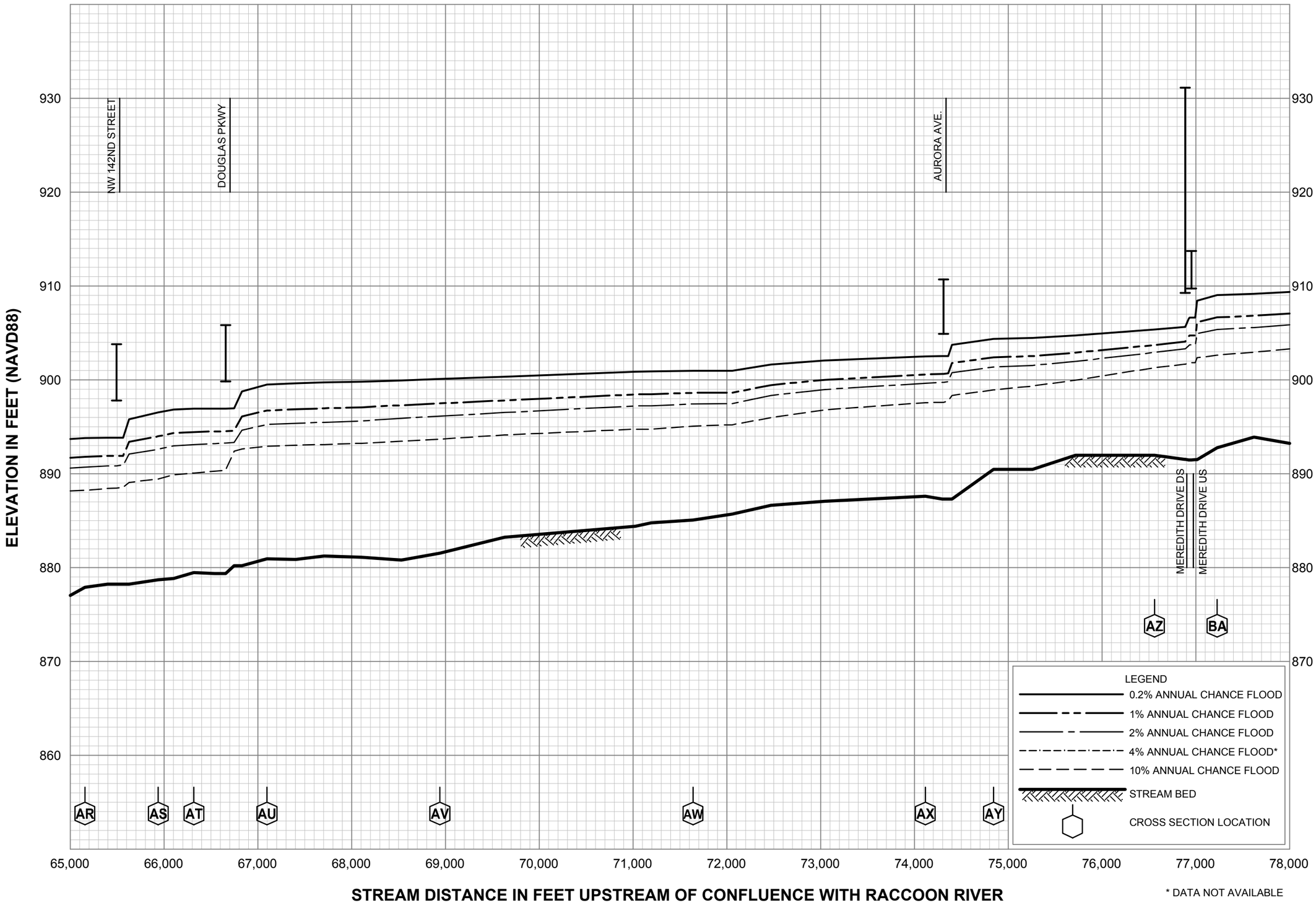


* DATA NOT AVAILABLE

FLOOD PROFILES

WALNUT CREEK

FEDERAL EMERGENCY MANAGEMENT AGENCY

POLK COUNTY, IOWA

AND UNINCORPORATED AREAS

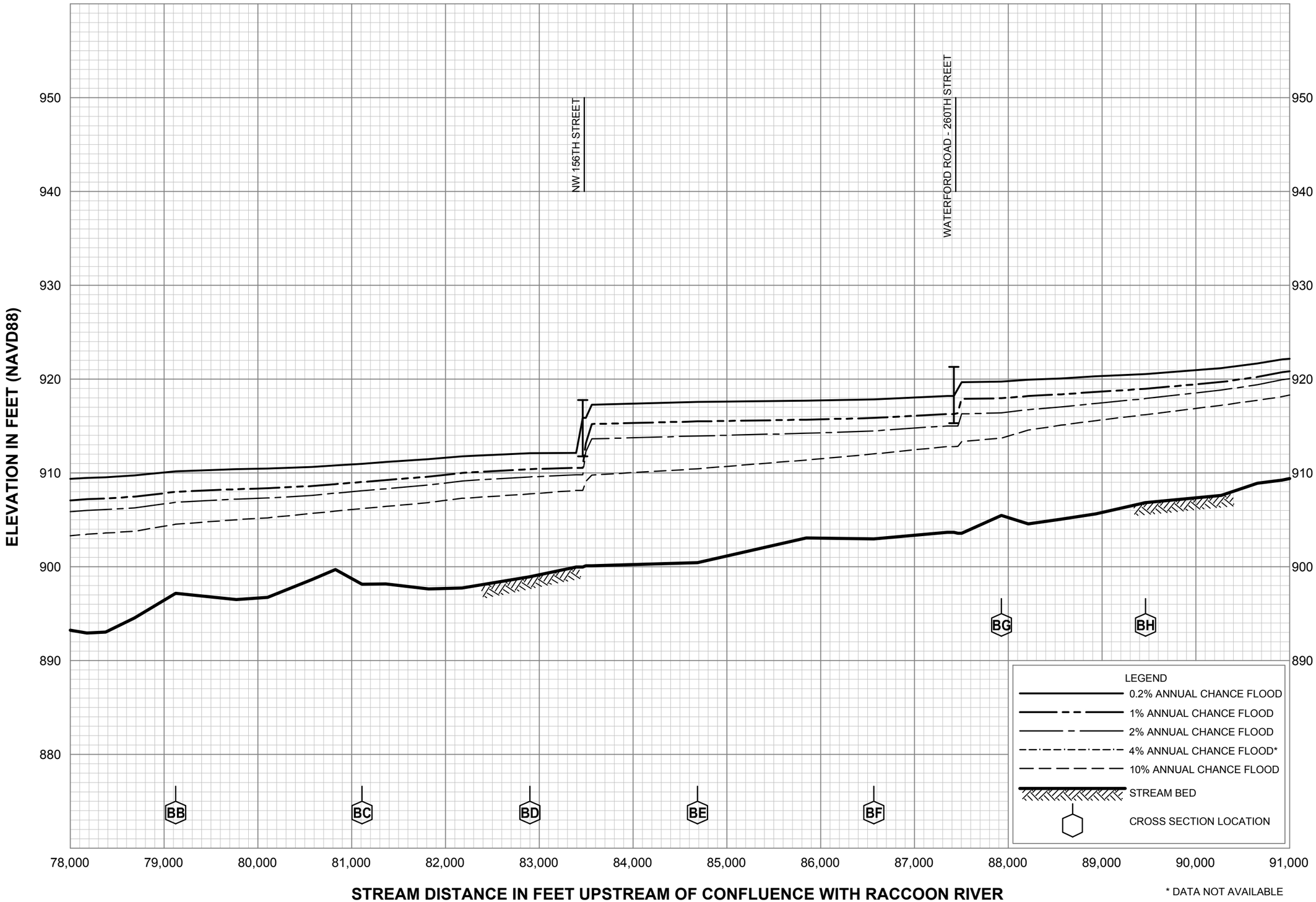


* DATA NOT AVAILABLE

# FLOOD PROFILES

# WALNUT CREEK

FEDERAL EMERGENCY MANAGEMENT AGENCY

**POLK COUNTY, IOWA**

AND UNINCORPORATED AREAS

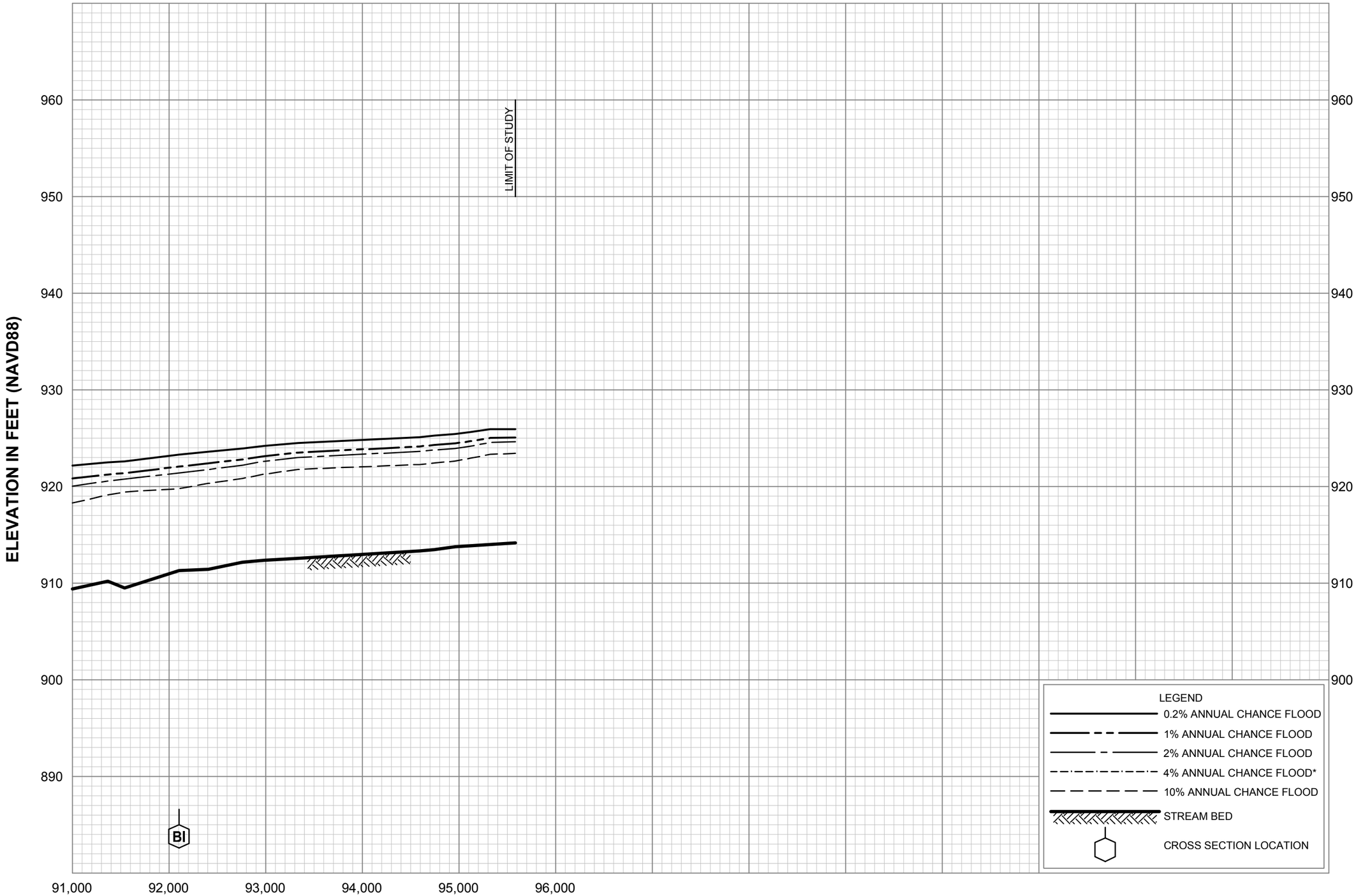


* DATA NOT AVAILABLE

# FLOOD PROFILES

# WALNUT CREEK

FEDERAL EMERGENCY MANAGEMENT AGENCY

**POLK COUNTY, IOWA**

AND UNINCORPORATED AREAS

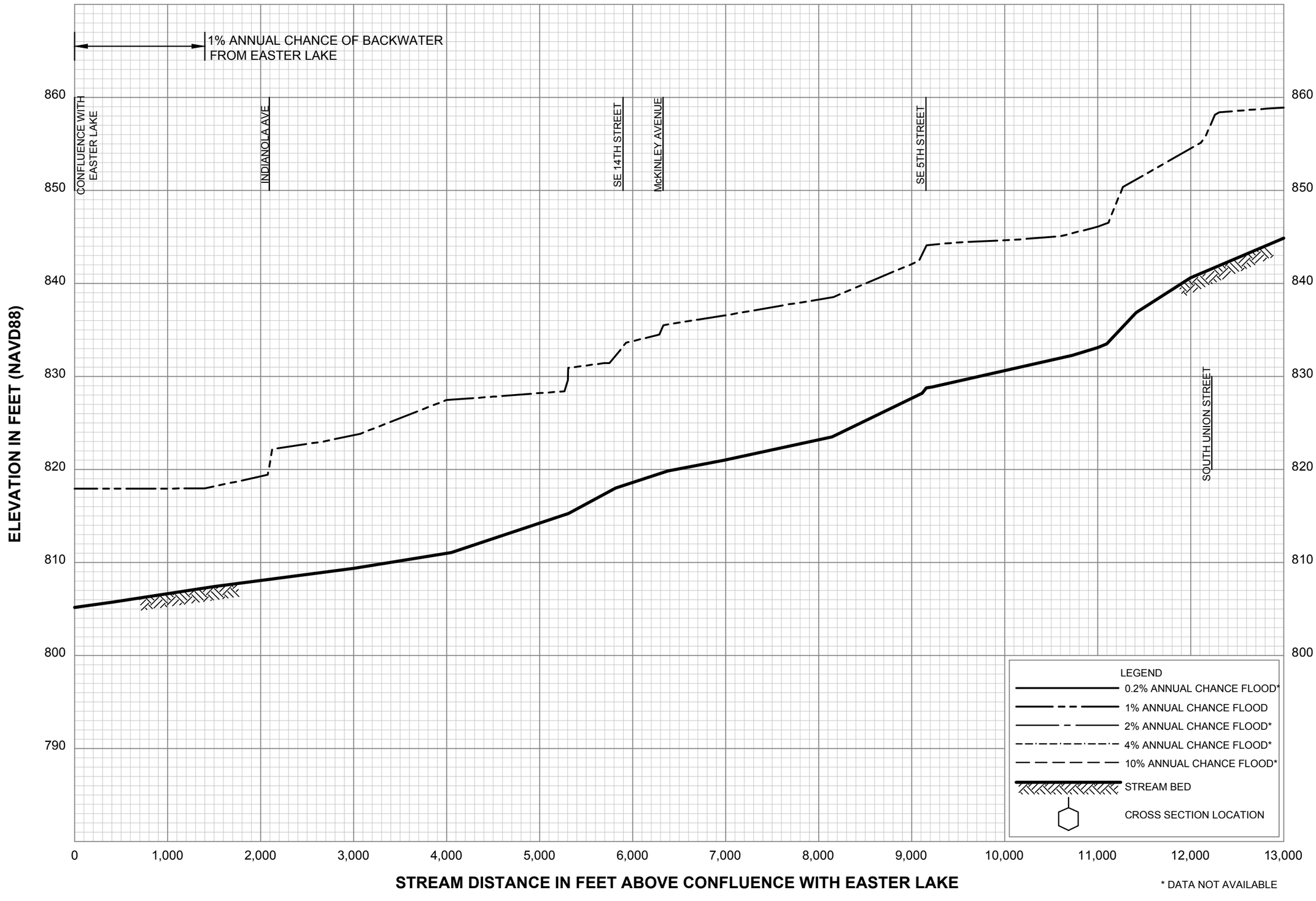


# FLOOD PROFILES

# YEADER CREEK

FEDERAL EMERGENCY MANAGEMENT AGENCY

## POLK COUNTY, IOWA

AND INCORPORATED AREAS

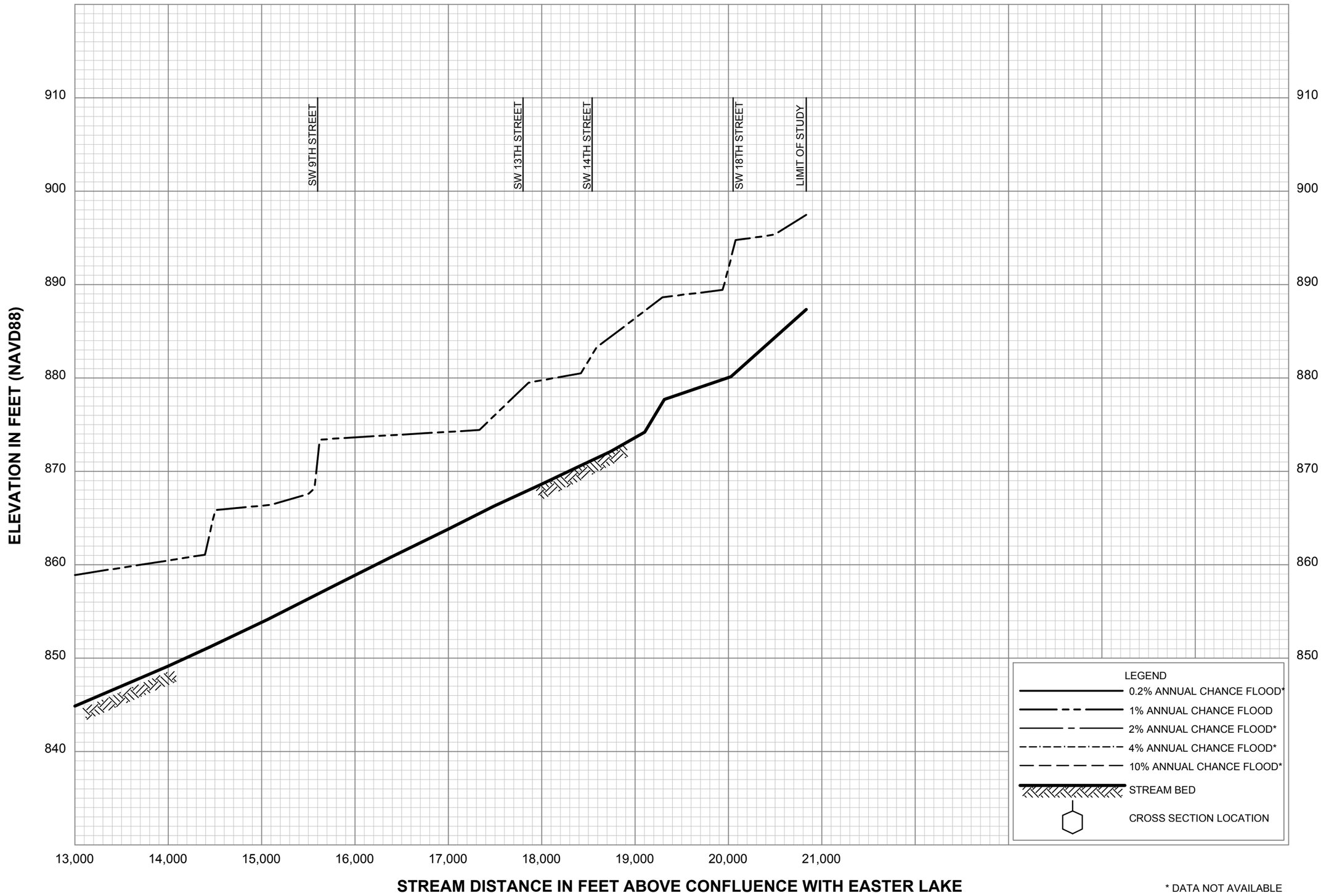


* DATA NOT AVAILABLE

# FLOOD PROFILES

# YEADER CREEK

FEDERAL EMERGENCY MANAGEMENT AGENCY

**POLK COUNTY, IOWA**

AND INCORPORATED AREAS