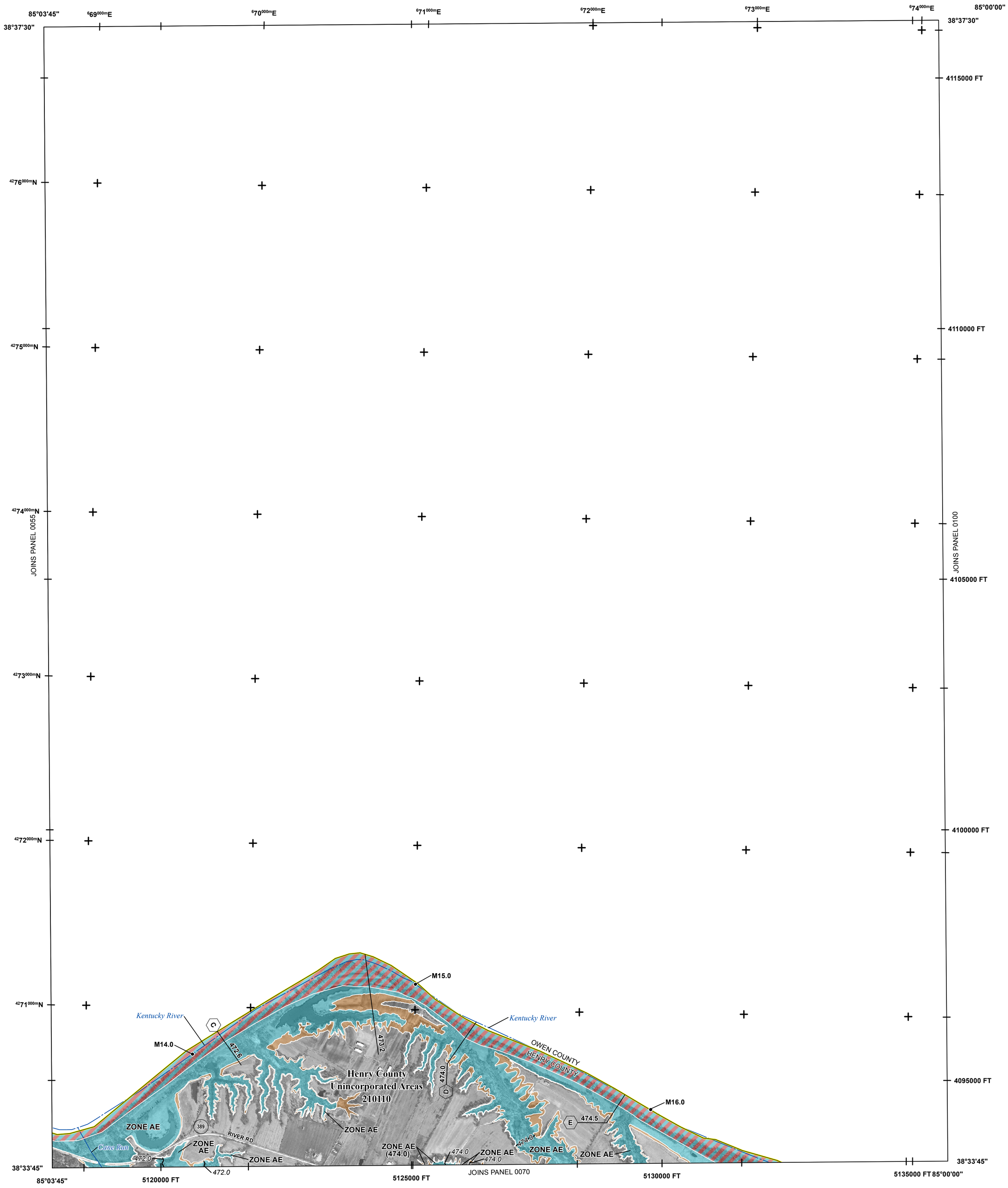

FLOOD HAZARD INFORMATION

SEE FIS REPORT FOR DETAILED LEGEND AND INDEX MAP FOR FIRM PANEL LAYOUT

THE INFORMATION DEPICTED ON THIS MAP AND SUPPORTING DOCUMENTATION ARE ALSO AVAILABLE IN DIGITAL FORMAT AT

HTTP://MSC.FEMA.GOV

SPECIAL FLOOD HAZARD AREAS	Without Base Flood Elevation (BFE) *Zone A,V, A99*
	With BFE or Depth *Zone AE, AO, AH, VE, AR*
	Regulatory Floodway
OTHER AREAS OF FLOOD HAZARD	0.2% Annual Chance Flood Hazard, Areas of 1% annual chance flood with average depth less than one foot or with drainage areas of less than one square mile *Zone X*
	Future Conditions 1% Annual Chance Flood Hazard *Zone X*
	Area with Reduced Flood Risk due to Levee See Notes *Zone X*
OTHER AREAS	NO SCREEN Area of Minimal Flood Hazard *Zone X*
	Area of Undetermined Flood Hazard *Zone D*
GENERAL STRUCTURES	Channel, Culvert, or Storm Sewer
	Levee, Dike, or Floodwall
OTHER FEATURES	E 18.2 17.5 Cross Sections with 1% Annual Chance Water Surface Elevation (BFE)
	8 Coastal Transect
	Coastal Transect Baseline
	Profile Baseline
	Hydrographic Feature
	513 Base Flood Elevation Line (BFE)
	Limit of Study
	Jurisdiction Boundary

NOTES TO USERS

For information and questions about this map, available products associated with this FIRM including historic versions of this FIRM, how to order products or the National Flood Insurance Program in general, please call the FEMA Map Information eXchange at 1-877-FEMA-MAP (1-877-336-2627) or visit the FEMA Map Service Center website at http://msc.fema.gov. Available products may include previously issued Letters of Map Change, a Flood Insurance Study Report, and/or digital versions of this map. Many of these products can be ordered or obtained directly from the website. Users may determine the current map date for each FIRM panel by visiting the FEMA Map Service Center website or by calling the FEMA Map Information eXchange.

Communities annexing land on adjacent FIRM panels must obtain a current copy of the adjacent panel as well as the current FIRM Index. These may be ordered directly from the Map Service Center at the number listed above.

For community and countywide map dates refer to the Flood Insurance Study report for this jurisdiction.

To determine if flood insurance is available in this community, contact your Insurance agent or call the National Flood Insurance Program at 1-800-638-6620.

Base map information shown on the FIRM was provided in digital format by the State of Kentucky Division of Geographic Information (KY DGI). Ortho Imagery was originally produced by Photoscience in 2012 and has a 1-meter ground resolution.

In cooperation with the Federal Emergency Management Agency (FEMA) and local communities in Kentucky, this Flood Insurance Rate Map was developed by the Kentucky Division of Water in a digital statewide format to assist communities in their efforts to minimize the loss of property and life through effectively managing development in flood-prone areas. The State of Kentucky has implemented a long term approach to floodplain management to reduce the impacts of flooding. This is demonstrated by the State's commitment to map floodplain areas at the local level. As part of this effort, the Kentucky Division of Water is working closely with FEMA as a Cooperating Technical Partner to produce and maintain this digital FIRM.

PANEL LOCATOR

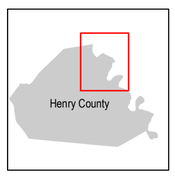

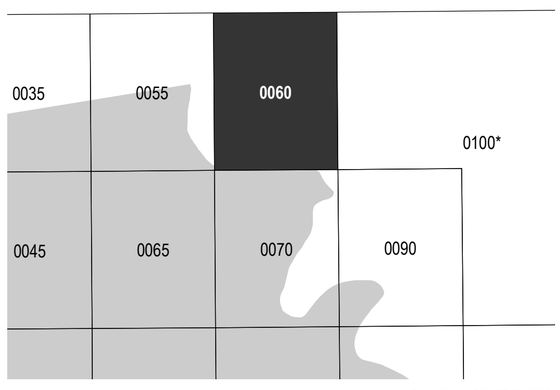

*PANEL NOT PRINTED

SCALE

Map Projection:
Lambert Conformal Conic, Kentucky Single Zone; North American Datum 1983; Western Hemisphere; Vertical Datum: North American Vertical Datum of 1988

1 inch = 1,000 feet 1:12,000

N

0 1,000 2,000 4,000 Feet

0 250 500 1,000 Meters

FEMA

National Flood Insurance Program

NATIONAL FLOOD INSURANCE PROGRAM

FLOOD INSURANCE RATE MAP

HENRY COUNTY, KENTUCKY
and Incorporated Areas

PANEL **60** OF **305**

FEMA

Panel Contains:

COMMUNITY	NUMBER	PANEL	SUFFIX
HENRY COUNTY	210110	0060	D

PRELIMINARY
FEB 26 2016

VERSION NUMBER
2.3.3.3

MAP NUMBER
21103C0060D

MAP REVISED

Kentucky UNBRIDLED SPIRIT

State of Kentucky
Federal Emergency Management Agency