FLOOD INSURANCE STUDY

JACKSON COUNTY, MISSOURI
AND INCORPORATED AREAS AND
KANSAS CITY
VOLUME 6 OF 8

COMMUNITY NAME	COMMUNITY NUMBER
BLUE SPRINGS, CITY OF	290169
BUCKNER, CITY OF	290170
GRAIN VALLEY, CITY OF	290737
GRANDVIEW, CITY OF	290171
GREENWOOD, CITY OF	290711
INDEPENDENCE, CITY OF	290172
JACKSON COUNTY (UNINCORPORATED AREAS)	290492
KANSAS CITY	290173
LAKE LOTAWANA	290697
*LAKE TAPAWINGO, CITY OF	290699
LEE'S SUMMIT, CITY OF	290174
LEVASY, CITY OF	290175
LONE JACK, VILLAGE OF	290853
OAK GROVE, CITY OF	290694
RAYTOWN, CITY OF	290176
RIVER BEND, TOWN OF	290923
SIBLEY, VILLAGE OF	290177
SUGAR CREEK, CITY OF	290178
*UNITY, VILLAGE OF	290513

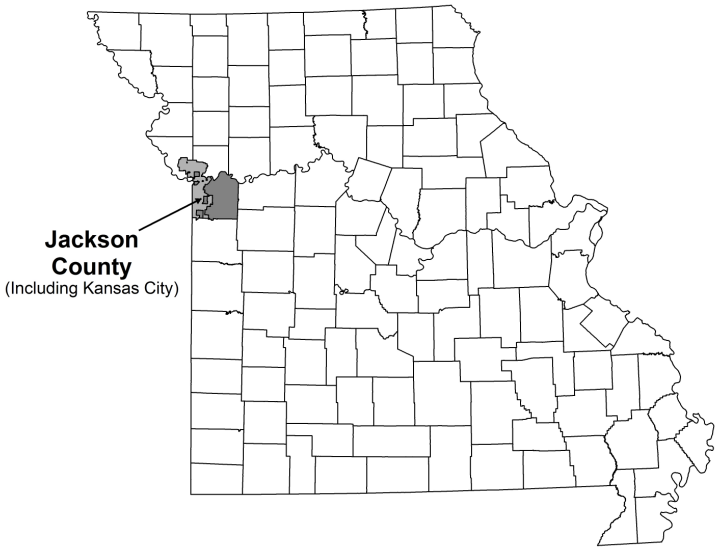

Preliminary
October 10, 2014

*No Special Flood Hazard Areas Identified

Federal Emergency Management Agency

FLOOD INSURANCE STUDY NUMBER

29095CV006B

NOTICE TO
FLOOD INSURANCE STUDY USERS

Communities participating in the National Flood Insurance Program (NFIP) have established repositories of flood hazard data for floodplain management and flood insurance purposes. This Flood Insurance Study (FIS) report may not contain all data available within the Community Map Repository.. Please contact the Community Map Repository for any additional data.

The Federal Emergency Management Agency (FEMA) may revise and republished part or all of this FIS report at any time. In addition, FEMA may revise part of this FIS report by the Letter of Map Revision process, which does not involve republication or redistribution of the FIS Report. Therefore, users should consult with community officials and to check the Community Map Repository to obtain the most current FIS report components.

Selected Flood Insurance Rate Map panels for the community contain information that was previously shown separately on the corresponding Flood Boundary and Floodway Map panels (e.g., floodways, cross sections). In addition, former flood hazard zone designations have been changed as follows:

Old Zone	New Zone
A1 through A30	AE
V1 through V30	VE
B	X
C	X

Effective Date: September 29, 2006

Revised Countywide FIS Effective Date: To be determined

TABLE OF CONTENTS
VOLUME 1

Page

1.0 INTRODUCTION 1

1.1 Purpose of Study 1
1.2 Authority and Acknowledgments 3
1.3 Coordination 8

2.0 AREA STUDIED 9

2.1 Scope of Study 9
2.2 Community Description 23
2.3 Principal Flood Problems 26
2.4 Flood Protection Measures 28

3.0 ENGINEERING METHODS 32

3.1 Hydrologic Analyses 32
3.2 Hydraulic Analyses 94
3.3 Vertical Datum 104

4.0 FLOODPLAIN MANAGEMENT APPLICATIONS 105

4.1 Floodplain Boundaries 105
4.2 Floodways 106

5.0 INSURANCE APPLICATION 108

6.0 FLOOD INSURANCE RATE MAP 109

7.0 OTHER STUDIES 113

8.0 LOCATION OF DATA 113

9.0 BIBLIOGRAPHY AND REFERENCES 113

FIGURES

Figure 1 – Frequency Discharge, Drainage Areas Curves 92

Figure 2 – Floodway Schematic 107

TABLE OF CONTENTS (CONTINUED)
VOLUME 1

TABLES

Page

Table 1 – Detailed Study Limits.....9

Table 2 – Incorporated LOMC.....23

Table 3 – Summary of discharges.....38

Table 4 – Manning's "n" Values.....98

Table 6 – Community Map History.....110

VOLUMES 2 - 3

TABLES

Table 5 – Floodway Data Table..... 1

TABLE OF CONTENTS (CONTINUED)
VOLUMES 4 - 8

EXHIBITS

Exhibit 1	Flood Profiles	
	Adair Creek	01P - 04P
	Adair Creek Tributary 1	05P - 06P
	Adair Creek Tributary 2	07P - 08P
	Big Creek	09P - 11P
	Blue Branch	12P - 15P
	Blue Branch Creek Tributary 1	16P - 17P
	Blue Branch Creek Tributary 2	18P - 19P
	Blue River	20P - 26P
	Blue River Without Levee	27P - 29P
	Blue River Tributary No. 1	30P - 31P
	Blue River Tributary No. 2	32P - 33P
	Blue River Tributary 4	34P - 35P
	Blue River Tributary 4.1	36P
	Blue River Tributary 5	37P - 38P
	Blue River Tributary 6	39P - 41P
	Blue River Tributary 7	42P - 43P
	Blue River Tributary 9	44P - 46P
	Blue River Tributary 10	47P - 48P
	Blue River Tributary 11	49P - 51P
	Blue River Tributary 12	52P
	Blue River Tributary 13	53P - 54P
	Blue River Tributary 14	55P - 57P
	Blue River Tributary 17	58P
	Brush Creek	59P - 63P
	Brush Creek (Platte County, Mo)	64P - 67P
	Brush Creek Tributary 1	68P
	Brush Creek Tributary 8	69P - 70P
	Buckeye Creek	71P - 72P
	Buckeye Creek Tributary 1	73P - 74P
	Bundschu Creek	75P - 76P
	Burlington Creek	77P - 80P
	Burlington Creek Tributary 1	81P
	Burlington Creek Tributary 2	82P
	Burr Oak Creek	83P - 85P
	Burr Oak Creek Tributary	86P
	Cedar Creek	87P - 98P
	Crackerneck Creek	99P - 103P
	Dyke Branch	104P - 105P
	East Creek	106P - 109P
	East Creek Tributary 1	110P

East Fork Line Creek 111P - 113P
East Fork Line Creek Tributary 1 114P
East Fork Line Creek Tributary 1.2 115P
East Fork Little Blue River 116P - 119P
East Fork Shoal Creek 120P - 123P
East Fork Shoal Creek Tributary 1 124P - 125P
East Fork Shoal Creek Tributary 2 126P
East Fork Shoal Creek Tributary 3 127P - 129P
Fire Prairie Creek 130P - 132P
First Creek 133P - 137P
First Creek Tributary 1 138P - 140P
Fishing River 141P - 147P
Fishing River Tributary 1 148P - 149P
Fishing River Tributary 1.1 150P
Fishing River Tributary 1.2 151P
Hickman Mills Creek 152P - 155P
Hickman Mills Creek Tributary 1 156P - 157P
Hickman Mills Creek Tributary 2 158P
Horseshoe Creek 159P - 161P
Horseshoe Creek Tributary 162P - 163P
Indian Creek 164P - 166P
Jumping Branch 167P - 168P
Lakewood Lake Tributary L1 169P
Line Creek 170P - 173P
Line Creek Tributary 1 174P - 175P
Line Creek Tributary 2 176P - 177P
Little Blue River 178P - 188P
Little Blue River Tributary 1 189P
Little Blue River Tributary 4 190P
Little Blue River Tributary 5 191P - 192P
Little Blue River Tributary 7 193P - 194P
Little Blue River Tributary 16 195P - 196P
Little Blue River Tributary 17 197P - 199P
Little Cedar Creek 200P - 205P
Little Cedar Creek Tributary 2 206P
Little Shoal Creek 207P - 211P
Little Shoal Creek Tributary 1 212P - 213P
Lumpkins Fork 214P - 218P
Lumpkins Fork Tributary 2 219P - 220P
May Brook 221P - 223P
Middle Fork Mill Creek 224P
Mill Creek 225P - 227P
Mill Creek (Clay County, MO) 228P - 231P
Mill Creek Tributary 1 232P
Missouri River 233P - 236P
Mouse Creek 237P - 239P
North Fork Crackerneck Creek 240P - 241P
North Fork Spring Branch 242P - 243P

North Fork Sugar Creek	244P
Oil Creek	245P - 246P
Old Maid's Creek	247P - 249P
Randolph Creek	250P - 254P
Rock Creek	255P - 259P
Rock Creek (Clay County, MO)	260P - 263P
Rock Creek Gladstone	264P - 265P
Rock Creek Tributary 11.2	266P - 268P
Rocky Branch	269P - 274P
Rocky Branch Tributary 1	275P
Round Grove Creek	276P - 279P
Round Grove Creek Tributary 1	280P - 281P
Round Grove Creek Tributary 2	282P - 284P
Round Grove Creek Tributary 3	285P - 286P
SB1 Tributary Sni A Bar Creek	287P - 288P
SB2 Tributary Sni A Bar Creek	289P - 291P
SB3 Tributary Sni A Bar Creek	292P - 295P
SB4 Tributary Sni A Bar Creek	296P - 398P
Searcy Branch	399P - 300P
Searcy Branch Tributary 1	301P - 303P
Second Creek	304P - 307P
Second Creek West Branch	308P
Seminary Creek	309P - 310P
Shoal Creek	311P - 323P
Shoal Creek Tributary 6	324P - 326P
Shoal Creek Tributary 8	327P
Shoal Creek Tributary 9	328P - 329P
Shoal Creek Tributary 20	330P - 331P
Shoal Creek Tributary 20.1	332P - 333P
Sni a Bar Creek	334P - 338P
South Fork Spring Branch	339P
Spring Branch	340P - 344P
Sugar Creek	345P - 348P
Swiney Branch	349P - 351P
Swiney Branch Tributary	352P - 353P
Todd Creek	354P - 356P
Town Fork Creek	357P - 358P
Tributary A1 to East Fork Little Blue River	359P - 360P
Tributary A2 to East Fork Little Blue River	361P
Tributary B1 to Big Creek	362P
Tributary B2 to Big Creek	363P - 365P
Tributary B3 to Big Creek	366P
Tributary C1 to Cedar Creek	367P
Tributary C2 to Cedar Creek	368P
Tributary C3 to Cedar Creek	369P
Tributary C4 to Cedar Creek	370P
Tributary C5 to Cedar Creek	371P

Tributary C6 to Cedar Creek	372P
Tributary G1 to Lake Winnebago	373P
Tributary G2 to Raintree Lake	374P
Tributary J1	375P
Tributary L1 to Lakewood Lakes	376P
Tributary L2 to Lakewood Lakes	377P
Tributary M1	378P
Tributary M2	379P
Tributary M3	380P
Tributary M4	381P
Tributary M5	382P
Tributary M6	383P
Tributary No C1	384P
Tributary No C2	385P
Tributary No S1	386P - 387P
Tributary No S2	388P - 389P
Tributary No S3	390P - 391P
Tributary No S3a	392P
Tributary No S4	393P - 395P
Tributary No S5	396P - 398P
Tributary P1 to Prairie Lee Lake	399P - 400P
Tributary P2 to Prairie Lee Lake	401P - 402P
Tributary P3 to Prairie Lee Lake	403P
Tributary P4 to Prairie Lee Lake	404P
Tributary P5 to Prairie Lee Lake	405P - 406P
Tributary to Todd Creek	407P
Tributary to Tributary B2 to Big Creek	408P
Tributary to West Fork Sni A Bar Creek	409P - 410P
Tucker Branch	411P - 415P
Tucker Branch Tributary	416P
Walnut Creek	417P - 419P
West Branch Crawford Creek	420P - 421P
West Fire Prairie Creek	422P - 423P
West Fork Sni-A-Bar Creek	424P - 427P
White Oak Creek	428P - 431P
White Oak Creek Tributary 1	432P - 433P
Wildcat Branch	434P - 435P
Wildwood Creek	436P - 438P
Wildwood Creek Tributary 1	439P – 440P
Wilkerson Creek	441P - 444P
Yennie Avenue Drain	445P - 446P

PUBLISHED SEPARATELY:
Exhibit 2 - Flood Insurance Rate Map Index
Flood Insurance Rate Map

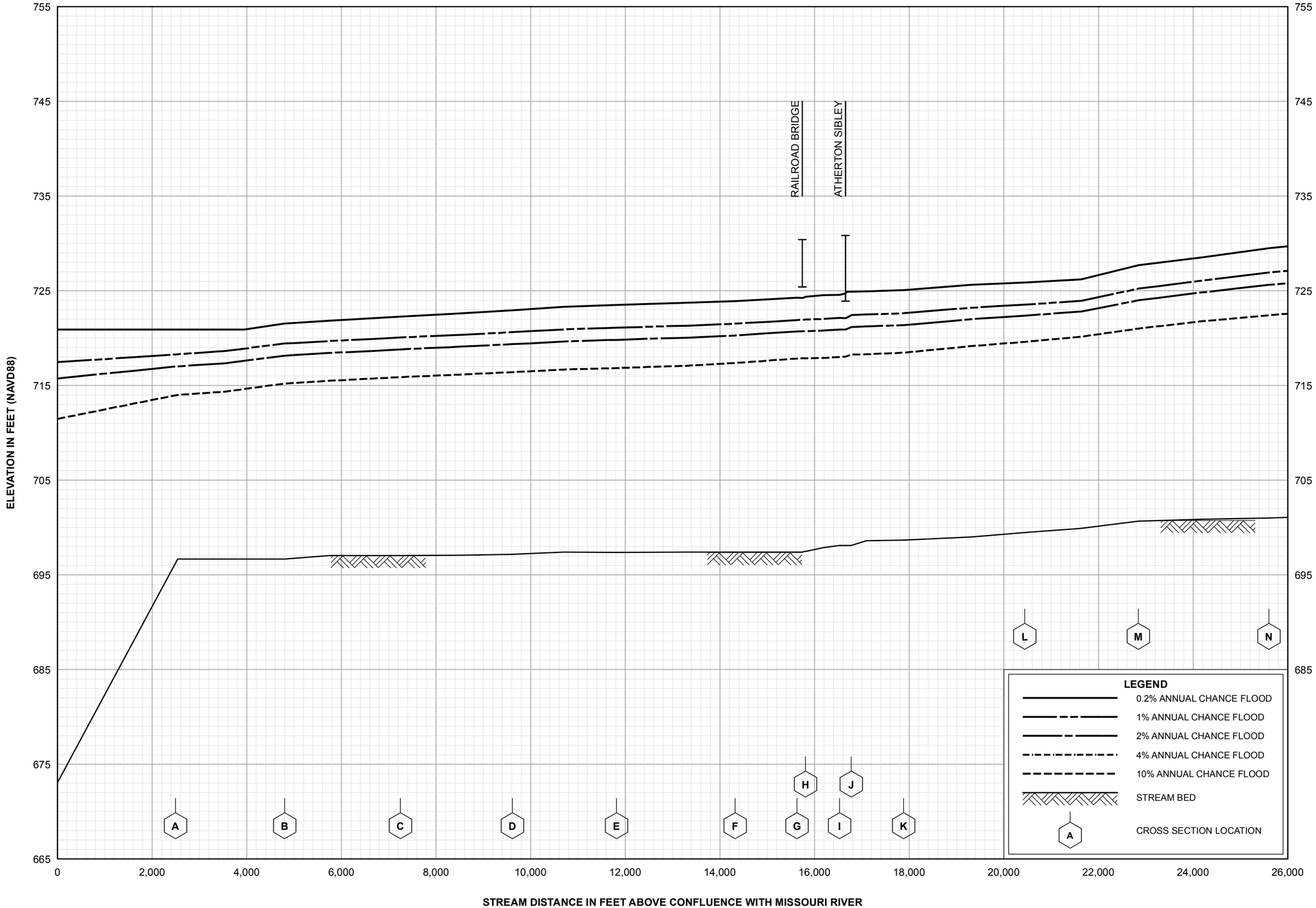

FLOOD PROFILES

LITTLE BLUE RIVER (WITH LEVEES)

FEDERAL EMERGENCY MANAGEMENT AGENCY

JACKSON COUNTY, MO
AND INCORPORATED AREAS

178P

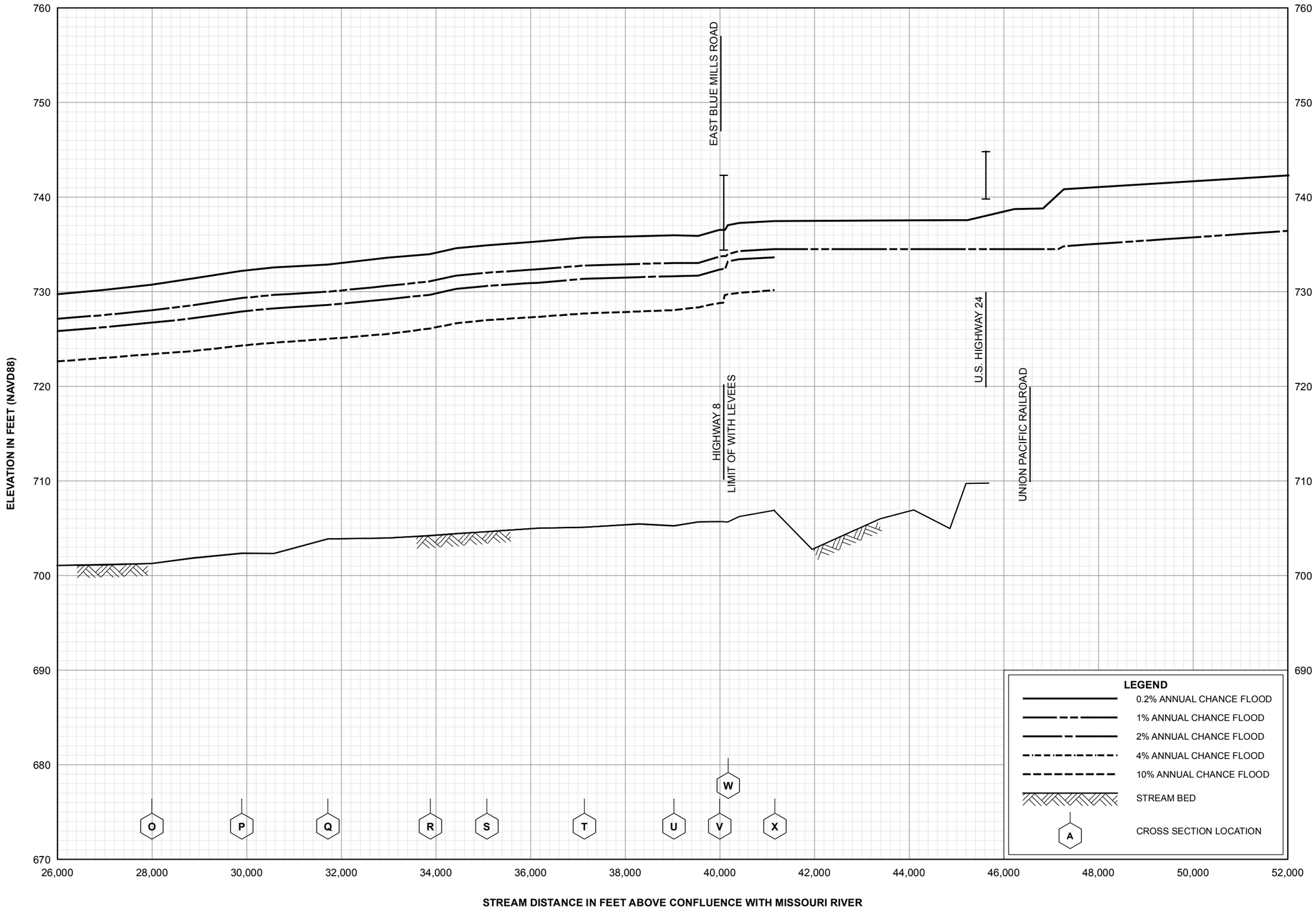

FLOOD PROFILES

LITTLE BLUE RIVER (WITH LEVEES)

FEDERAL EMERGENCY MANAGEMENT AGENCY

JACKSON COUNTY, MO
AND INCORPORATED AREAS

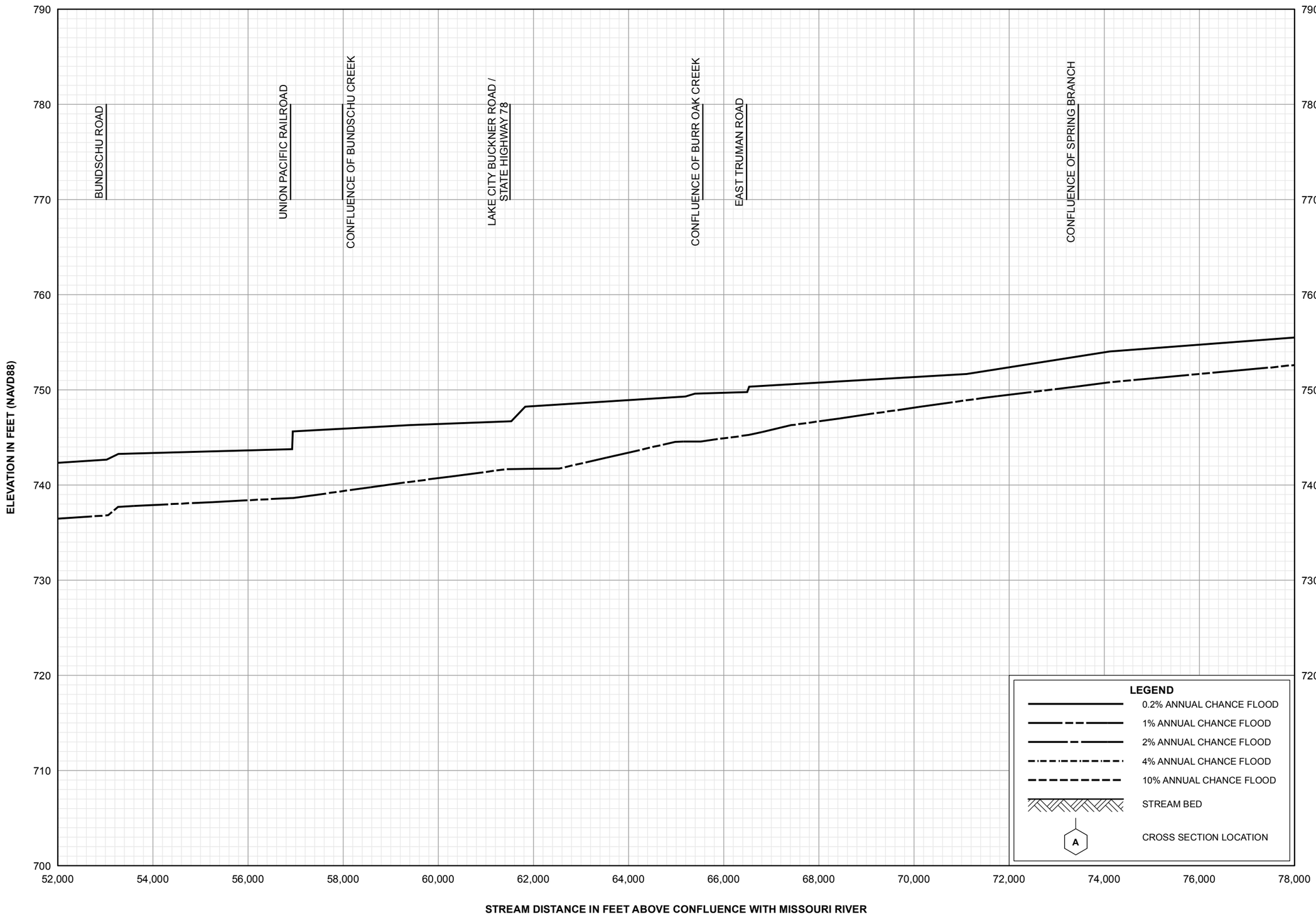

FLOOD PROFILES

LITTLE BLUE RIVER

FEDERAL EMERGENCY MANAGEMENT AGENCY

JACKSON COUNTY, MO
AND INCORPORATED AREAS

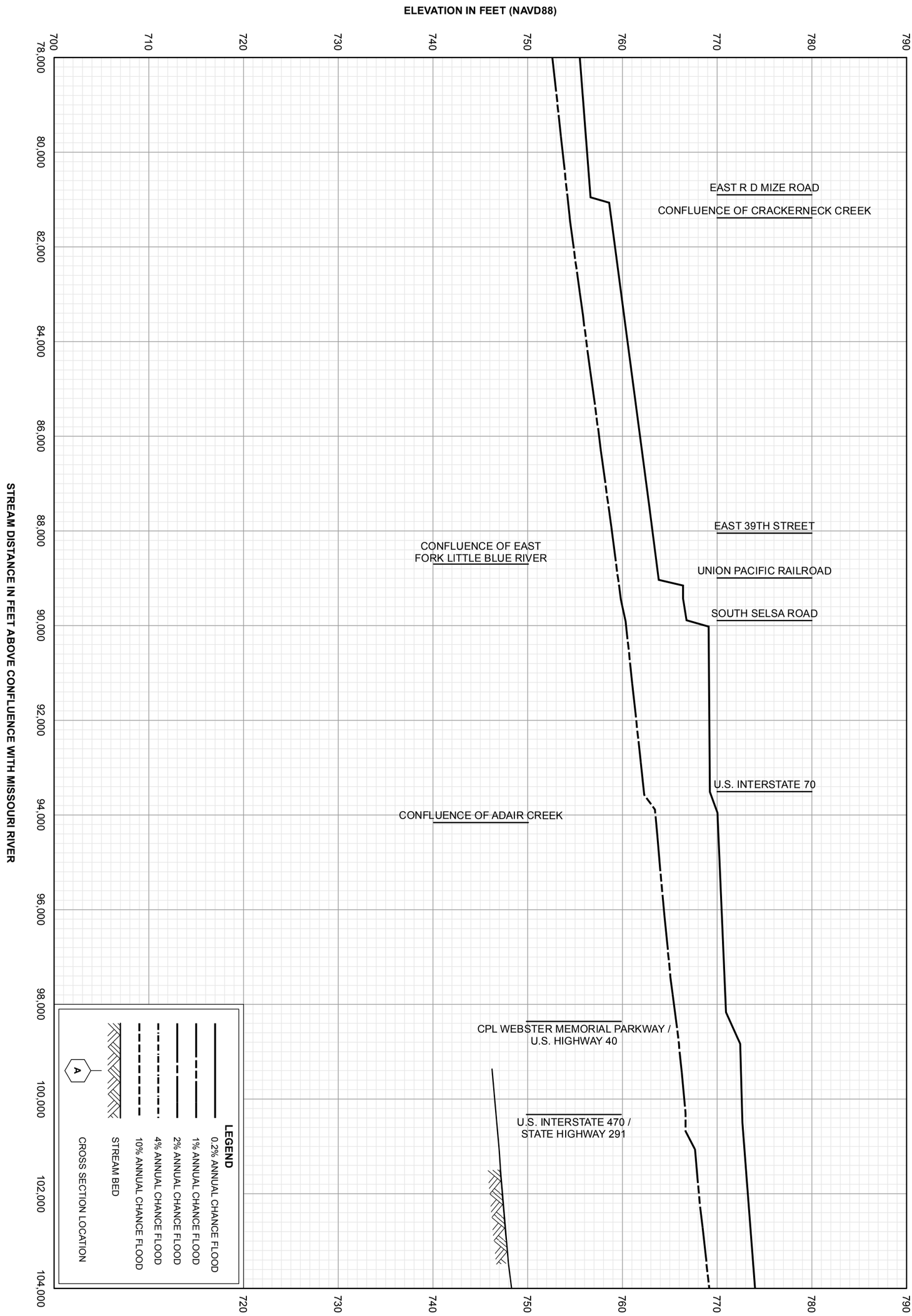

181P

FEDERAL EMERGENCY MANAGEMENT AGENCY

JACKSON COUNTY, MO

AND INCORPORATED AREAS

FLOOD PROFILES

LITTLE BLUE RIVER

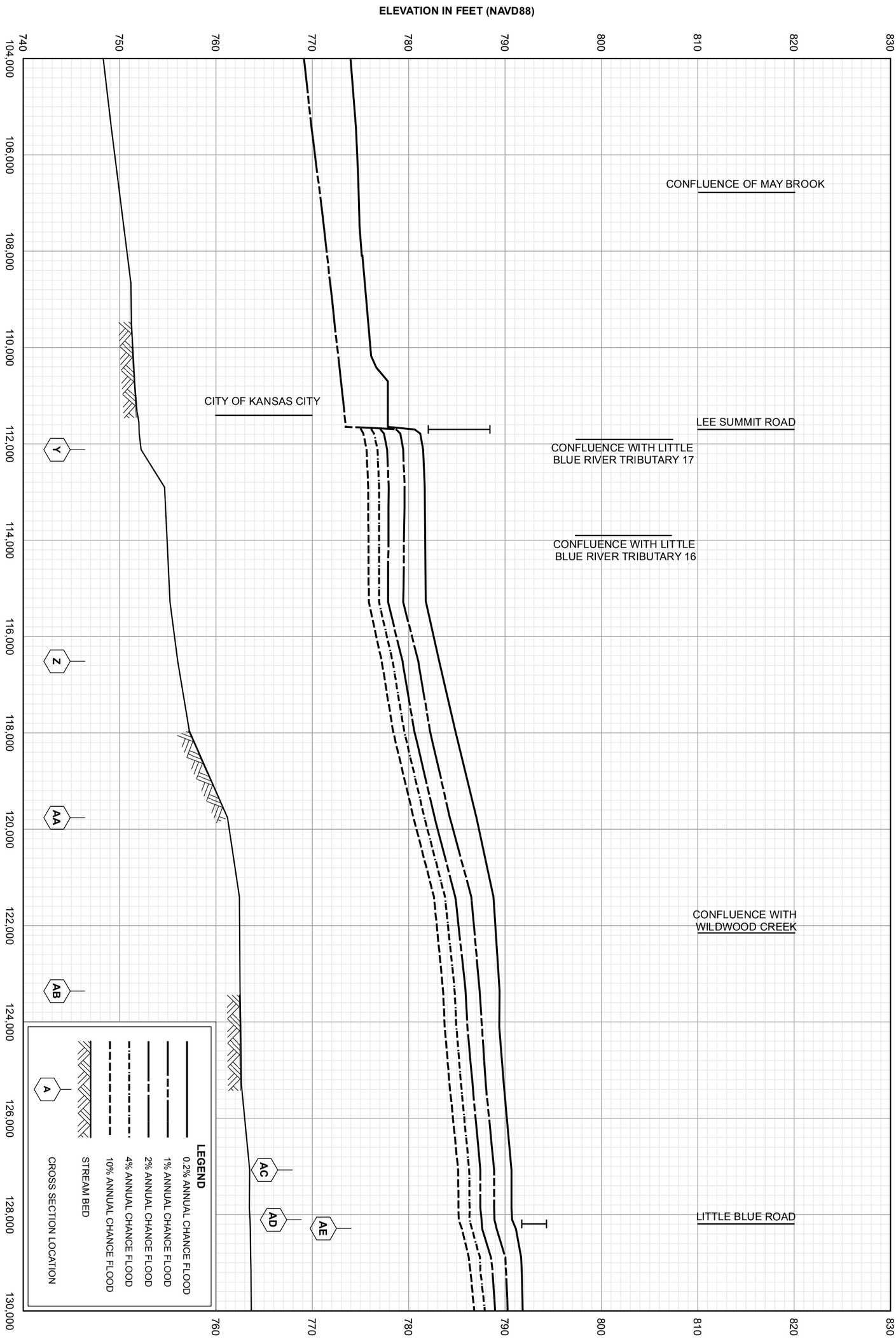

182P

FEDERAL EMERGENCY MANAGEMENT AGENCY

JACKSON COUNTY, MO
AND INCORPORATED AREAS

FLOOD PROFILES

LITTLE BLUE RIVER

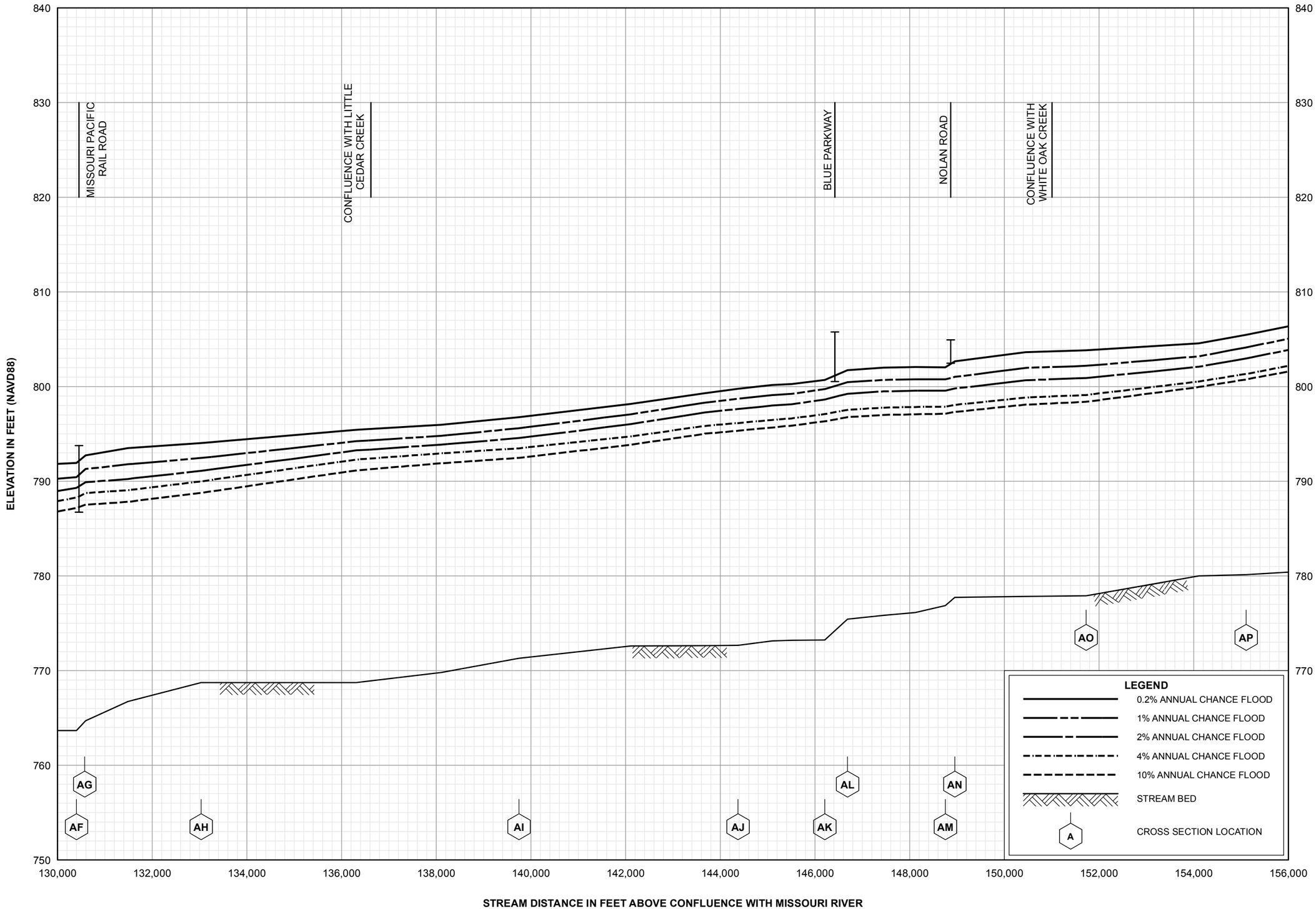

FLOOD PROFILES

LITTLE BLUE RIVER

FEDERAL EMERGENCY MANAGEMENT AGENCY

JACKSON COUNTY, MO
AND INCORPORATED AREAS

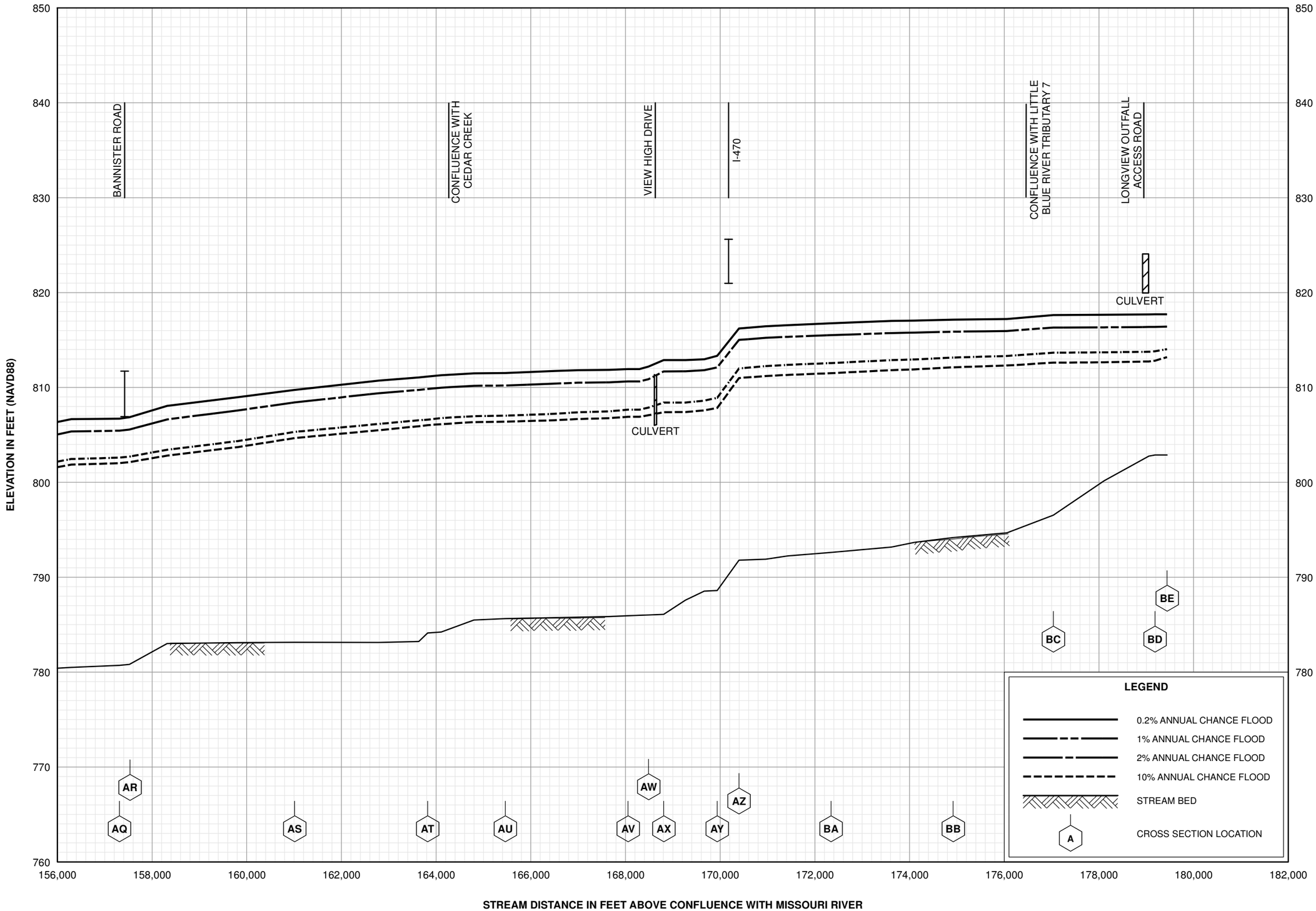

FLOOD PROFILES

LITTLE BLUE RIVER

FEDERAL EMERGENCY MANAGEMENT AGENCY

JACKSON COUNTY, MO
AND INCORPORATED AREAS

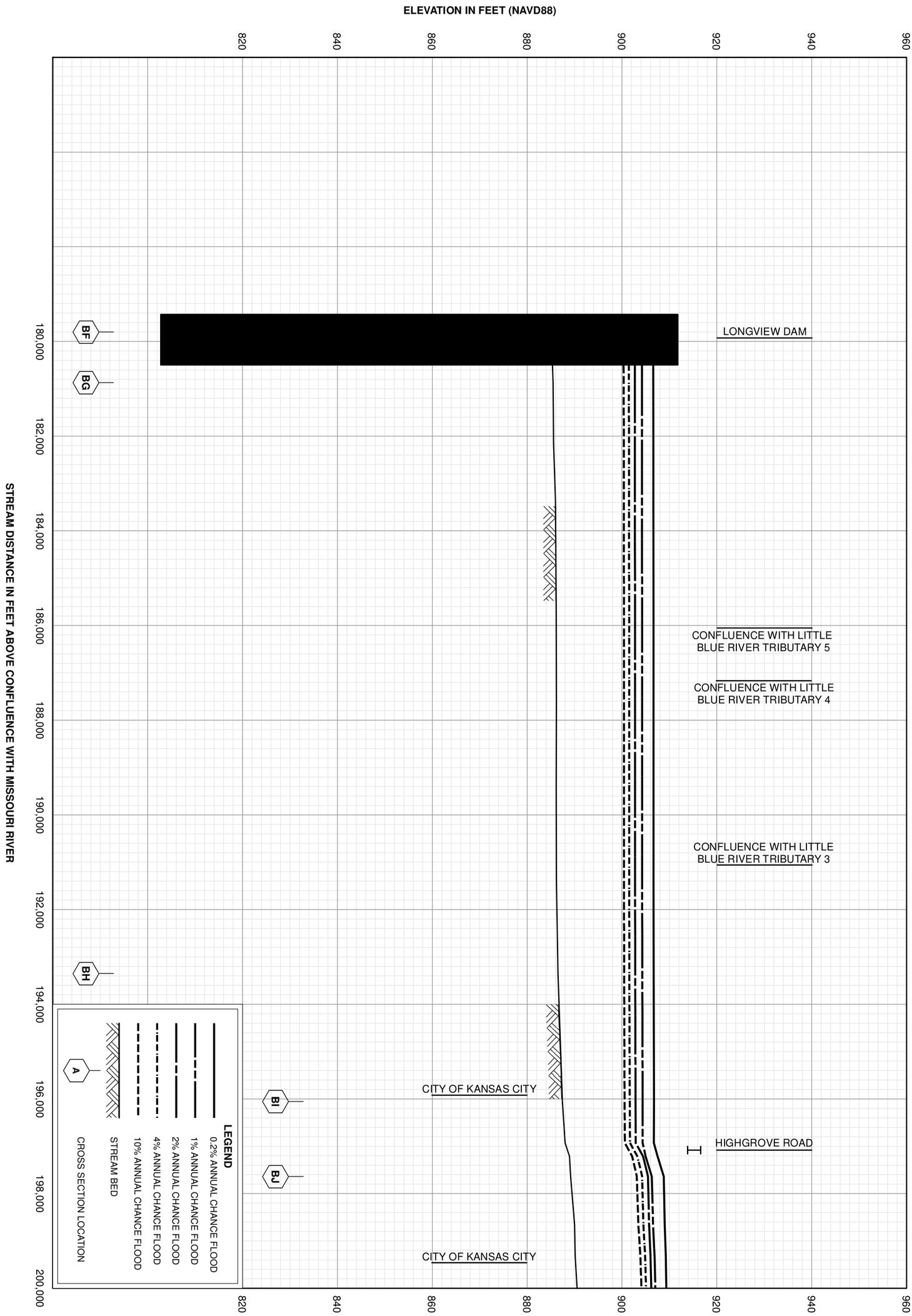

185P

FEDERAL EMERGENCY MANAGEMENT AGENCY

JACKSON COUNTY, MO

AND INCORPORATED AREAS

FLOOD PROFILES

LITTLE BLUE RIVER

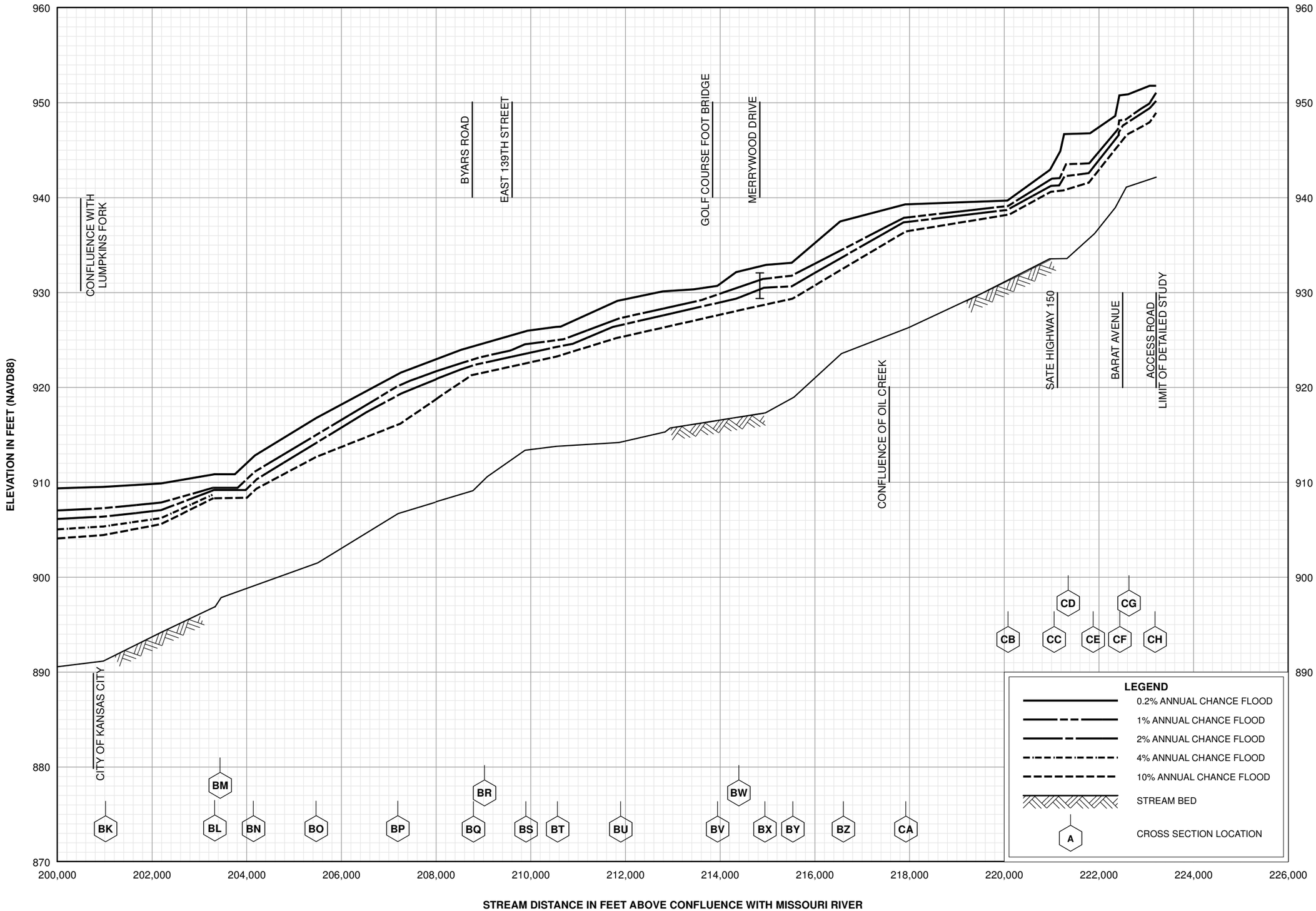

FLOOD PROFILES

LITTLE BLUE RIVER

FEDERAL EMERGENCY MANAGEMENT AGENCY

JACKSON COUNTY, MO
AND INCORPORATED AREAS

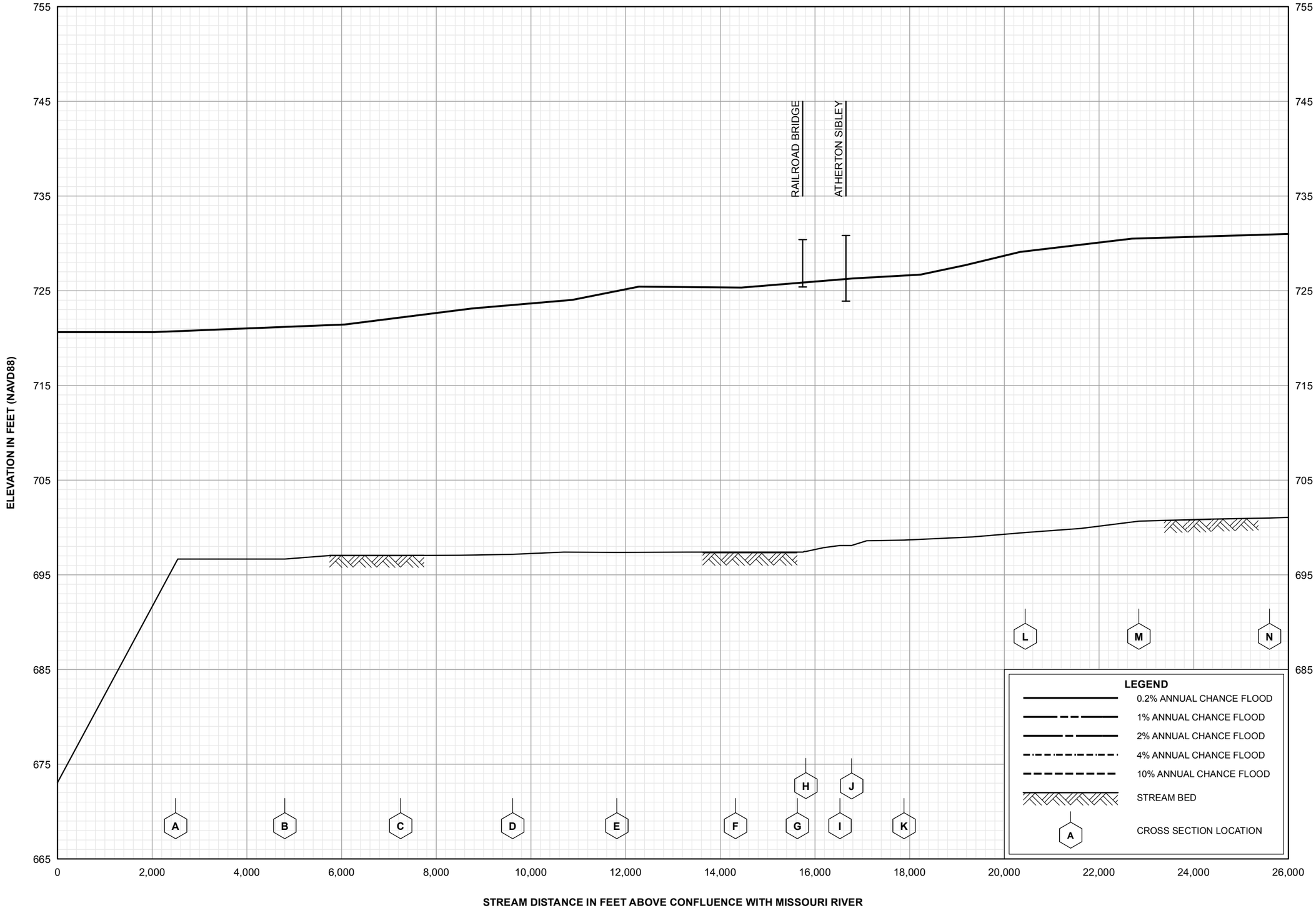

FLOOD PROFILES

LITTLE BLUE RIVER (WITHOUT LEFT LEVEE)

FEDERAL EMERGENCY MANAGEMENT AGENCY

JACKSON COUNTY, MO
AND INCORPORATED AREAS

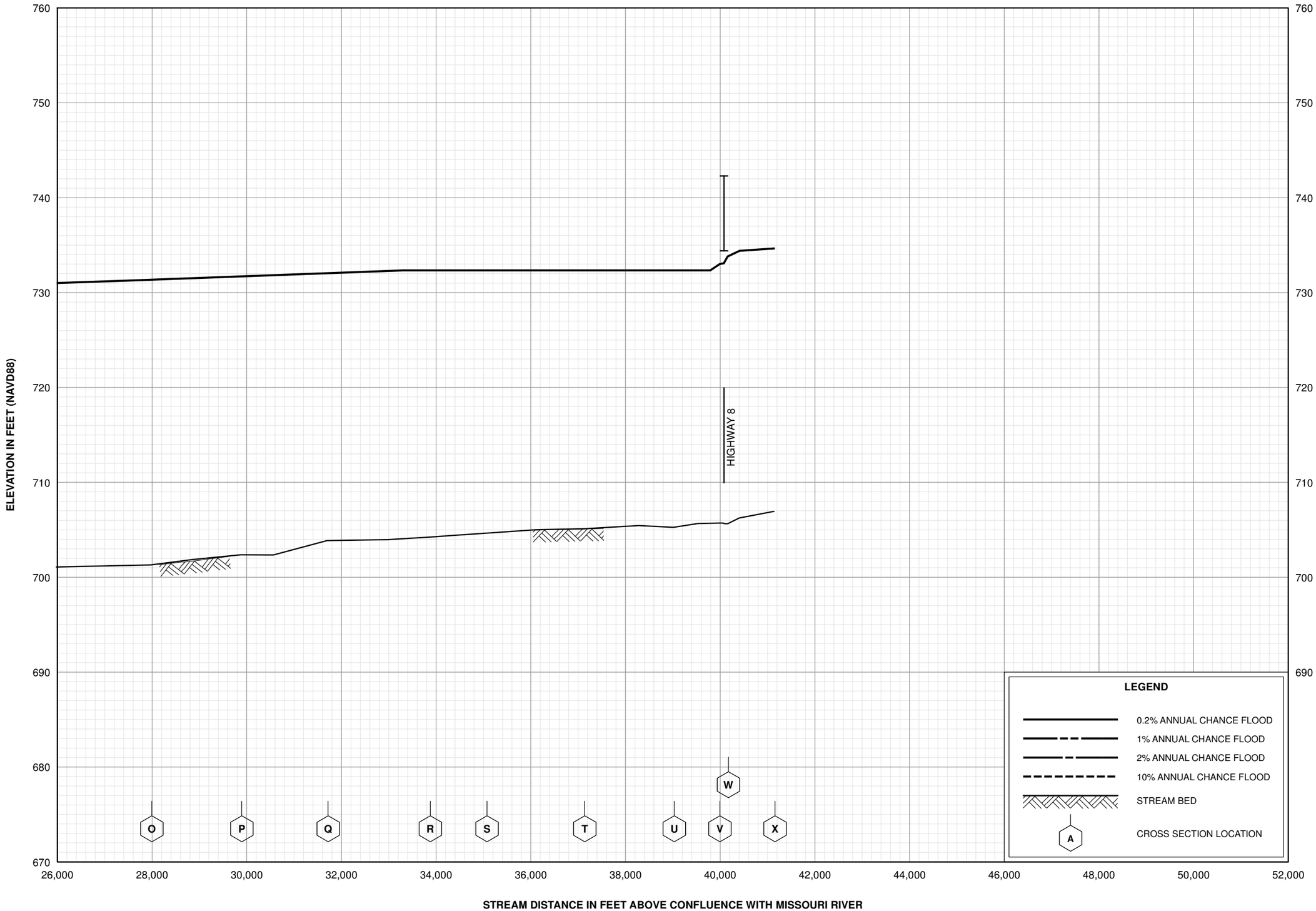

FLOOD PROFILES

LITTLE BLUE RIVER (WITHOUT LEFT LEVEE)

FEDERAL EMERGENCY MANAGEMENT AGENCY

JACKSON COUNTY, MO
AND INCORPORATED AREAS

188P

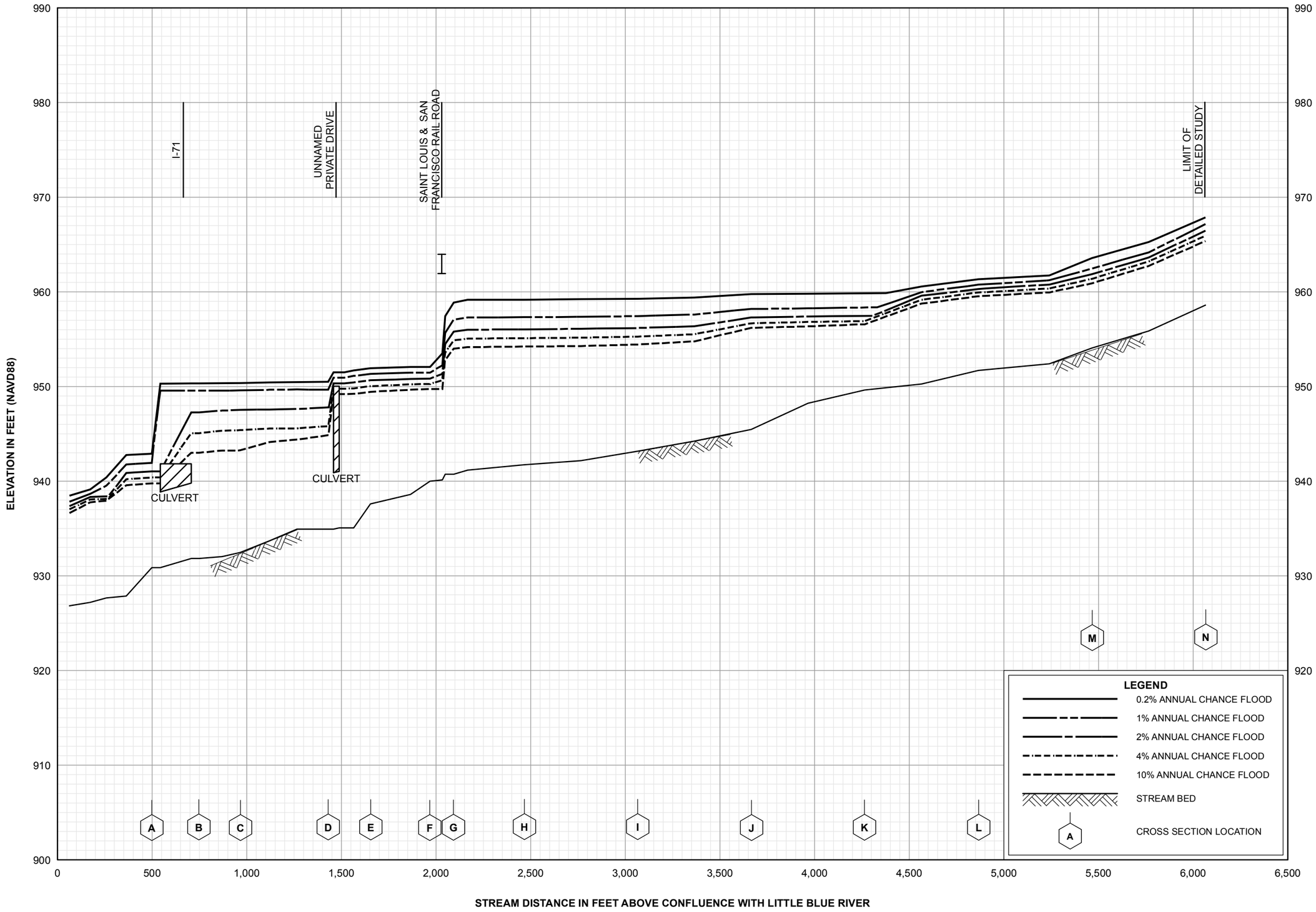

FLOOD PROFILES

LITTLE BLUE RIVER TRIBUTARY 1

FEDERAL EMERGENCY MANAGEMENT AGENCY

JACKSON COUNTY, MO
AND INCORPORATED AREAS

189P

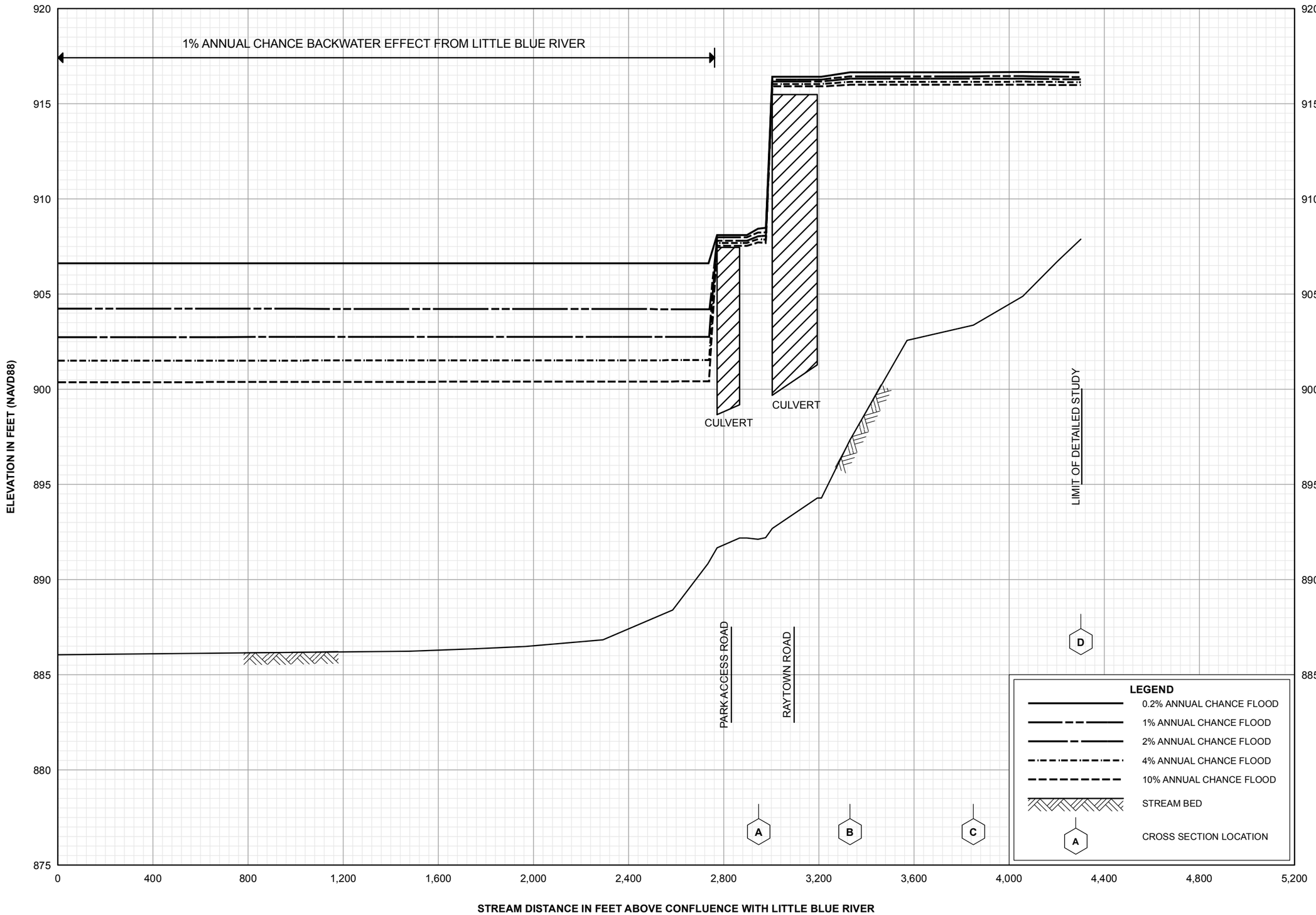

FLOOD PROFILES

LITTLE BLUE RIVER TRIBUTARY 4

FEDERAL EMERGENCY MANAGEMENT AGENCY

JACKSON COUNTY, MO
AND INCORPORATED AREAS

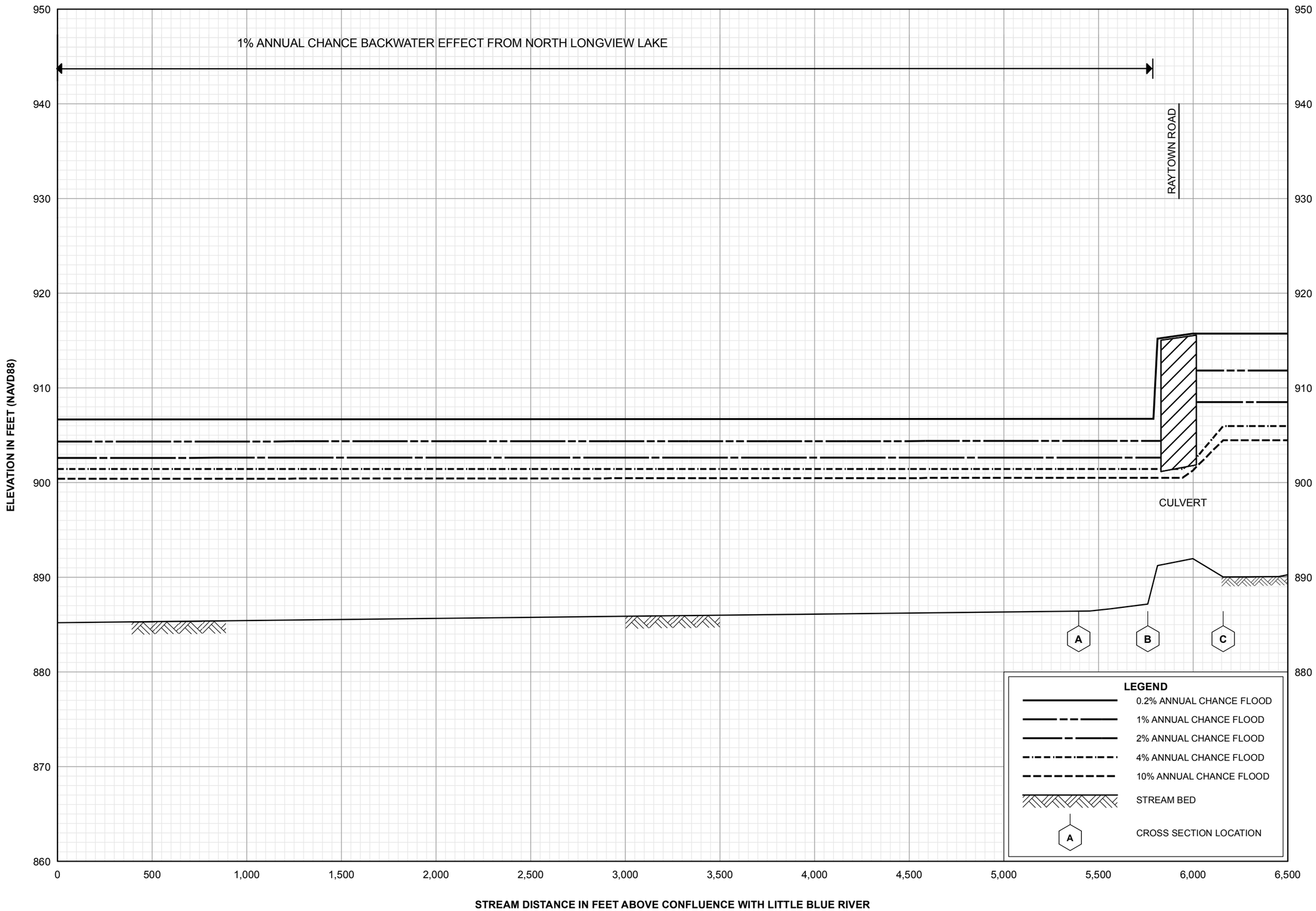

FLOOD PROFILES

LITTLE BLUE RIVER TRIBUTARY 5

FEDERAL EMERGENCY MANAGEMENT AGENCY

JACKSON COUNTY, MO
AND INCORPORATED AREAS

191P

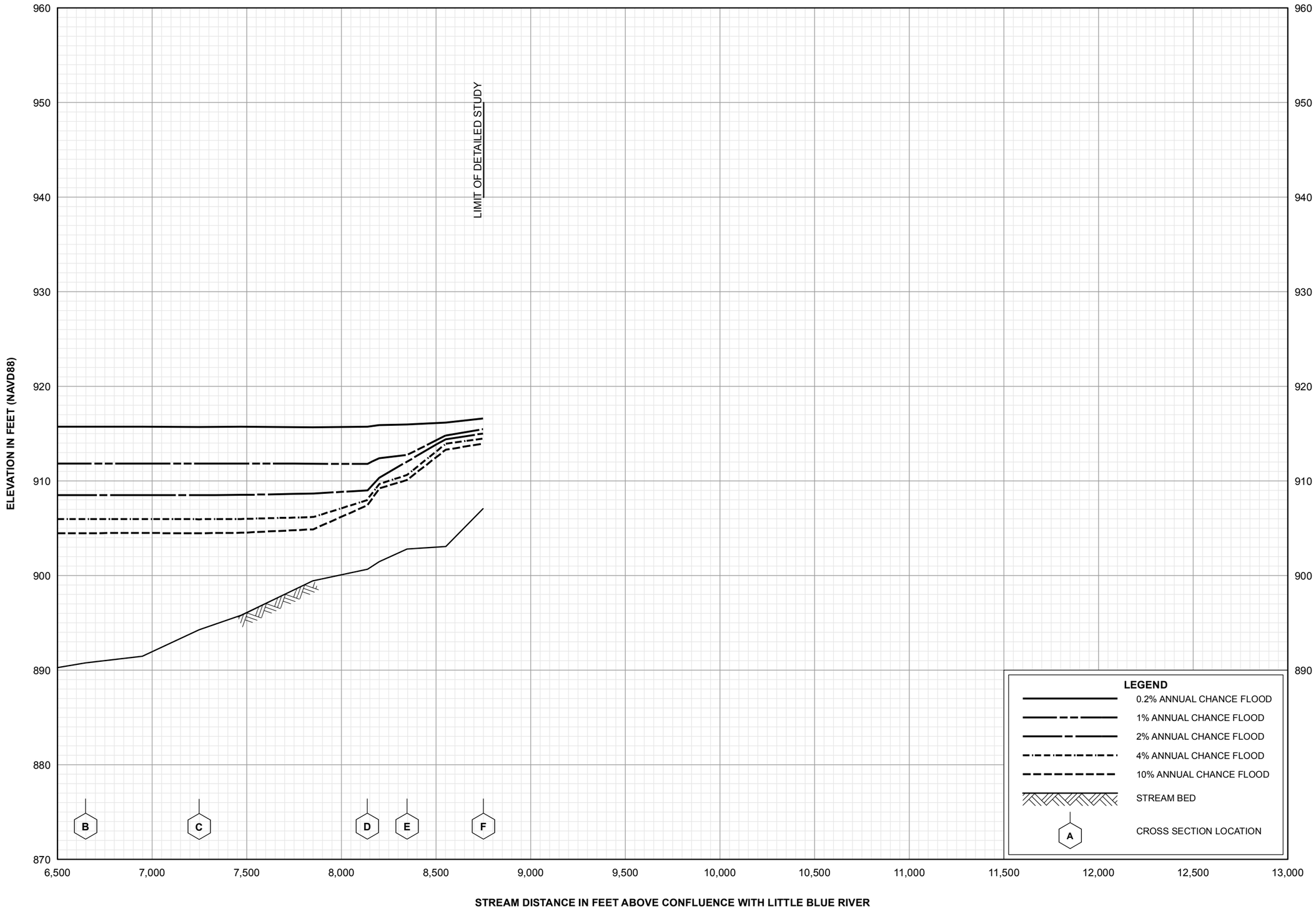

FLOOD PROFILES

LITTLE BLUE RIVER TRIBUTARY 5

FEDERAL EMERGENCY MANAGEMENT AGENCY

JACKSON COUNTY, MO
AND INCORPORATED AREAS

192P

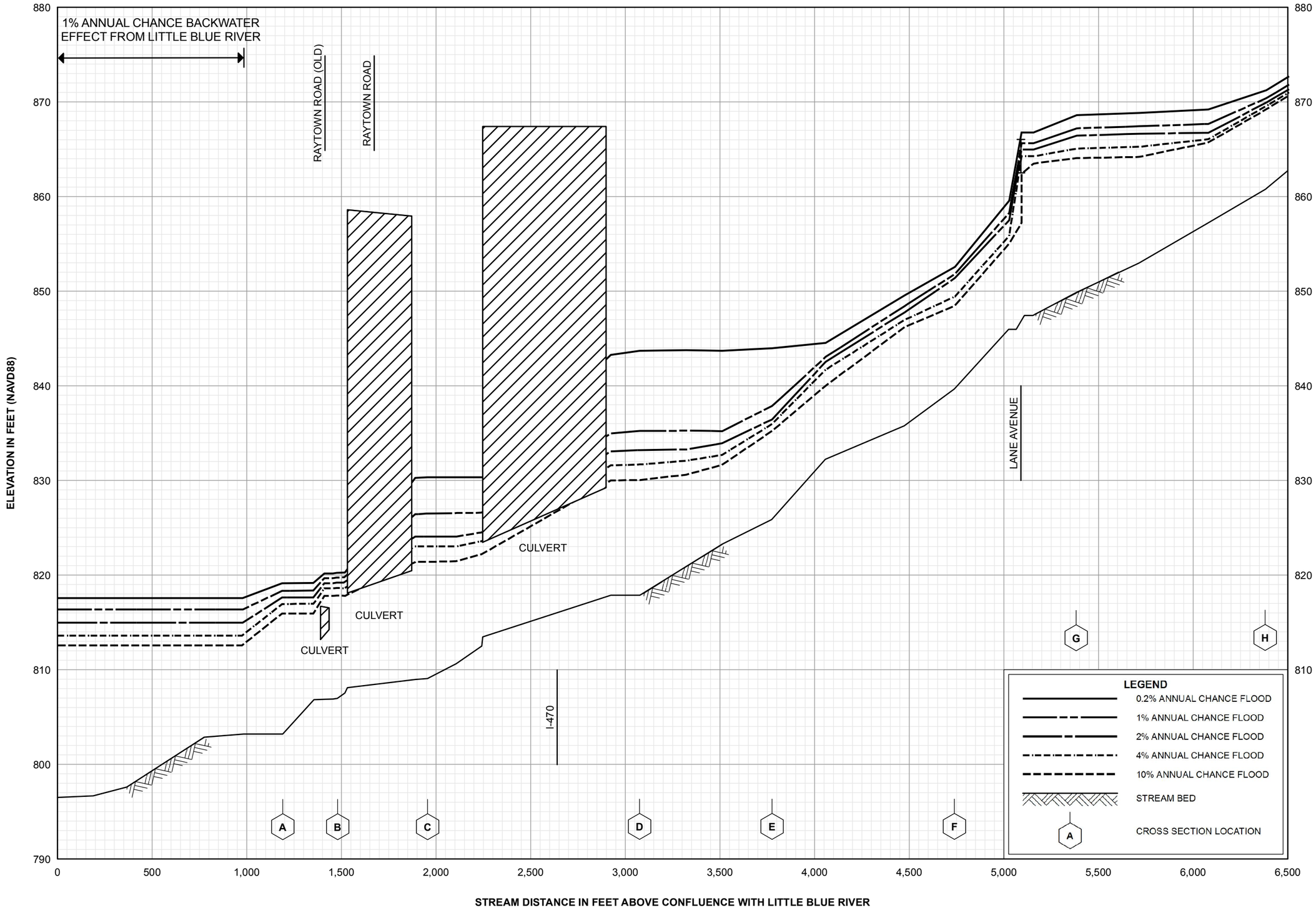

FLOOD PROFILES

LITTLE BLUE RIVER TRIBUTARY 7

FEDERAL EMERGENCY MANAGEMENT AGENCY

JACKSON COUNTY, MO
AND INCORPORATED AREAS

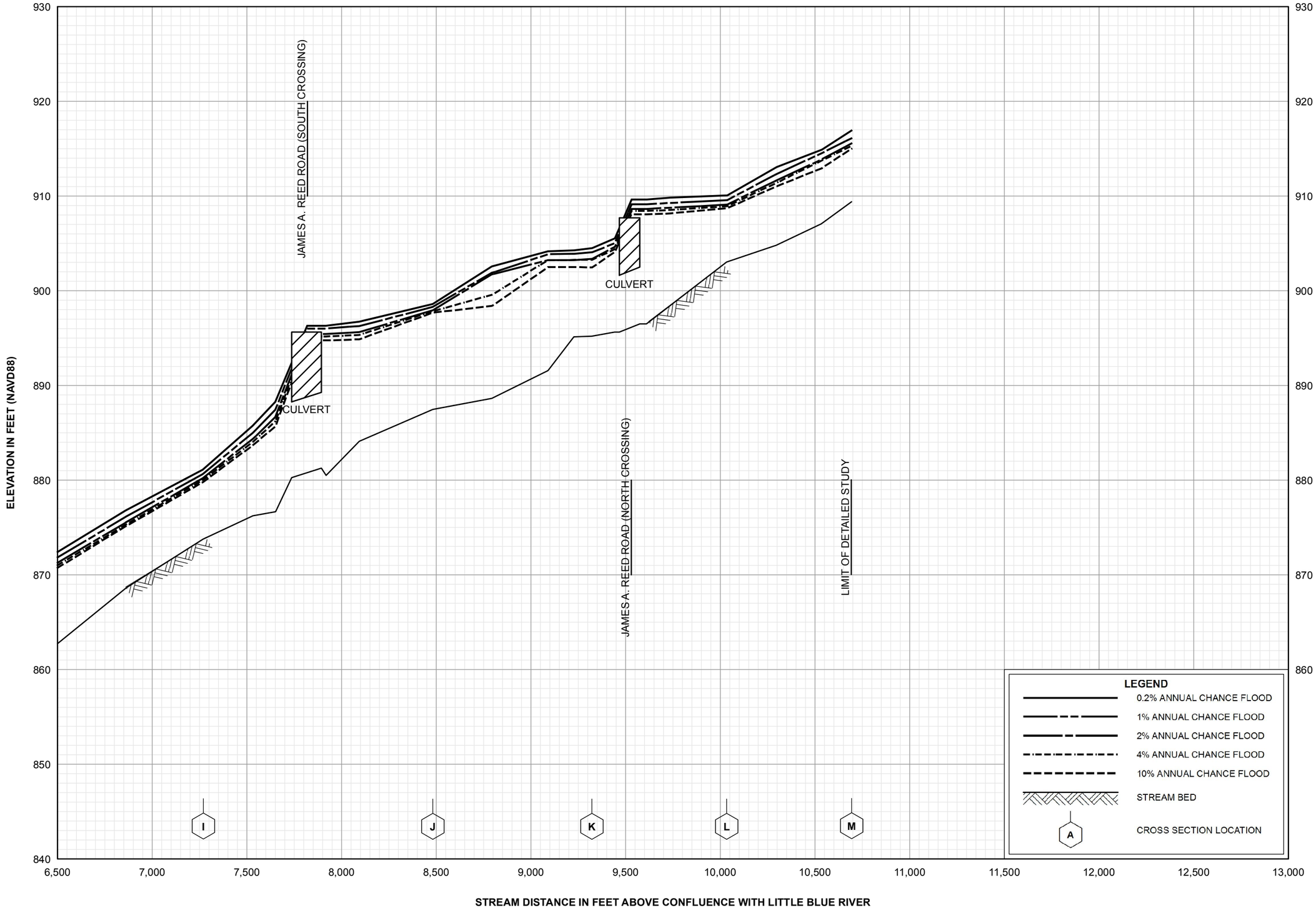

FLOOD PROFILES

LITTLE BLUE RIVER TRIBUTARY 7

FEDERAL EMERGENCY MANAGEMENT AGENCY

JACKSON COUNTY, MO
AND INCORPORATED AREAS

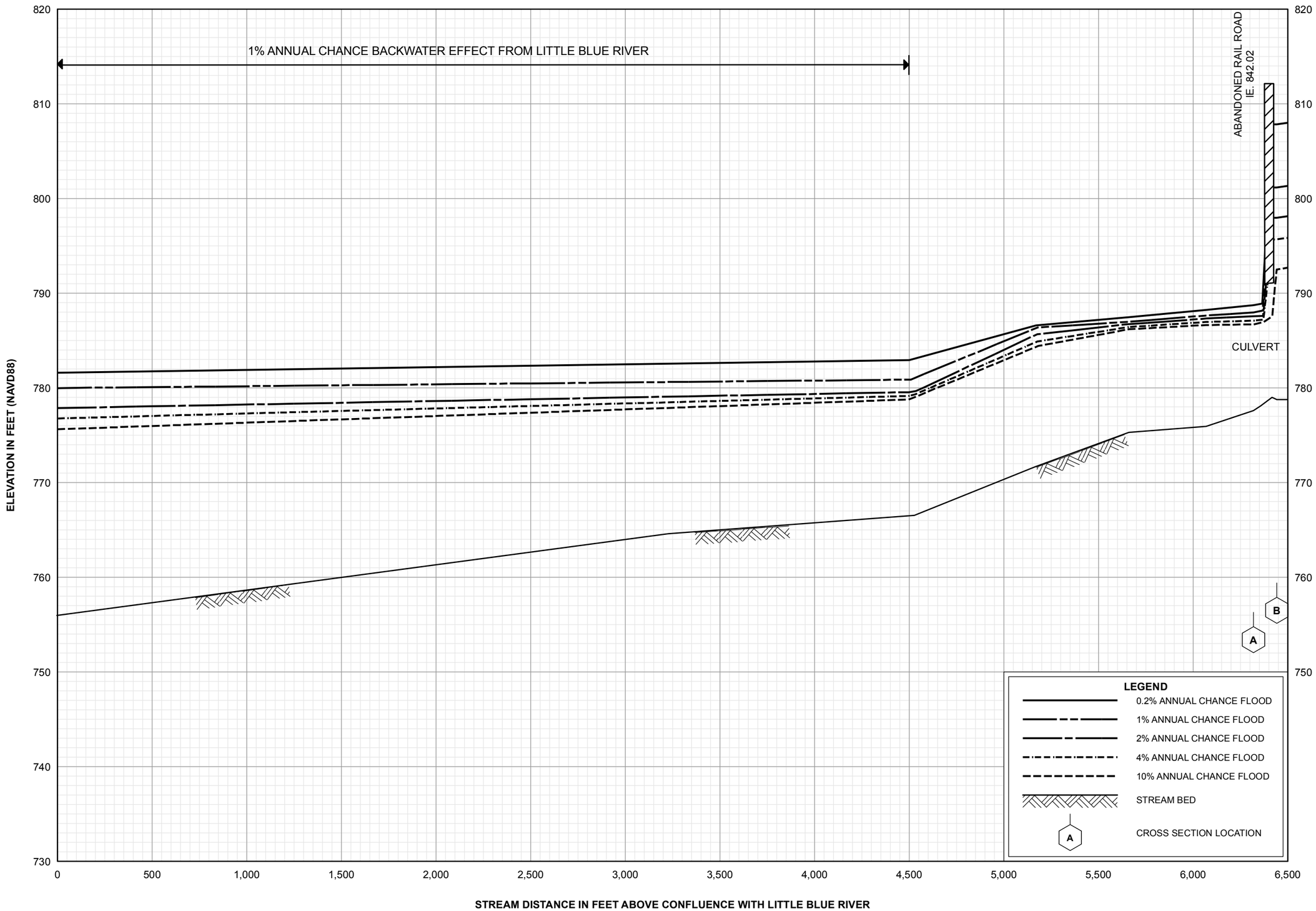

FLOOD PROFILES

LITTLE BLUE RIVER TRIBUTARY 16

FEDERAL EMERGENCY MANAGEMENT AGENCY

JACKSON COUNTY, MO
AND INCORPORATED AREAS

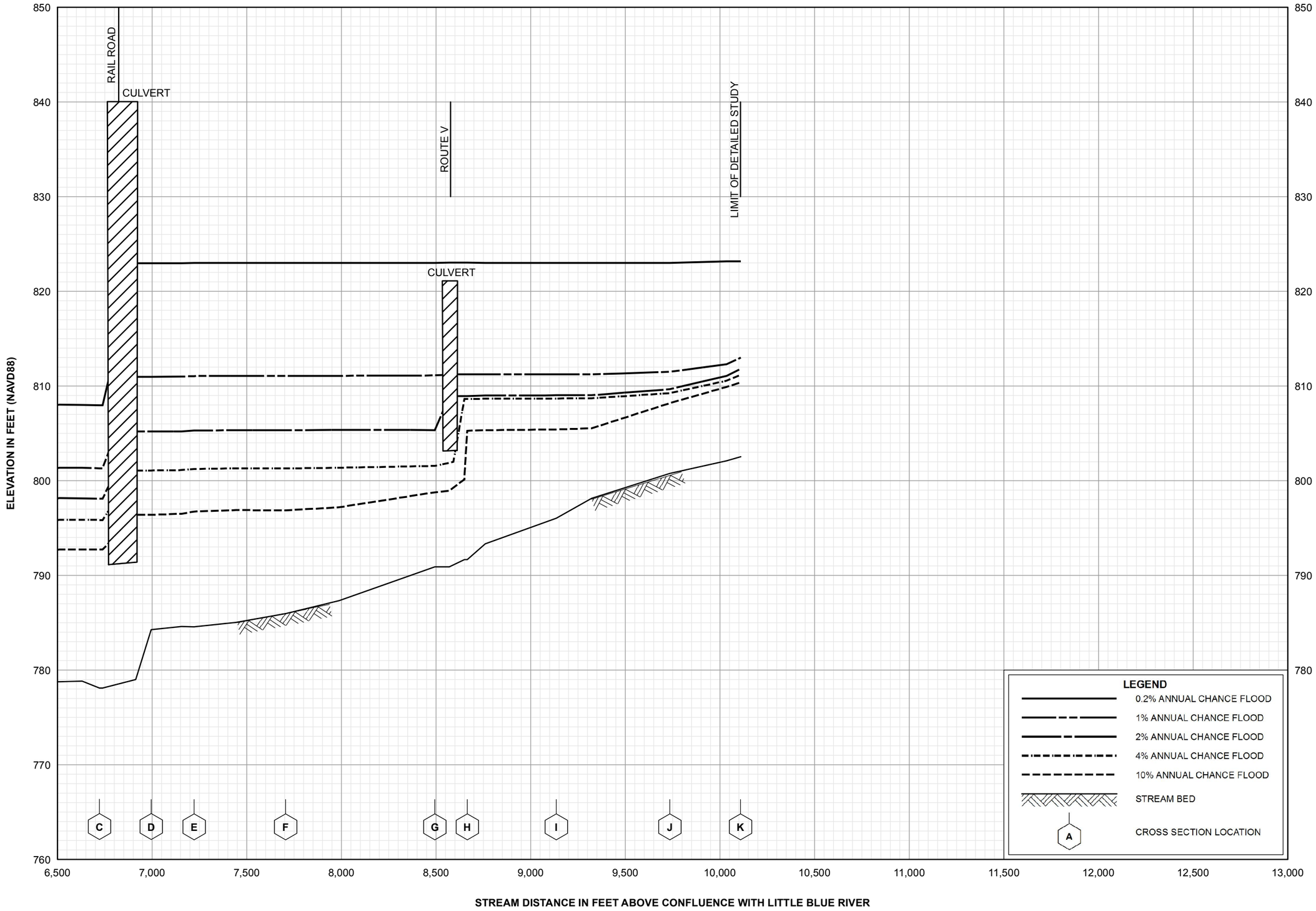

FLOOD PROFILES

LITTLE BLUE RIVER TRIBUTARY 16

FEDERAL EMERGENCY MANAGEMENT AGENCY

JACKSON COUNTY, MO
AND INCORPORATED AREAS

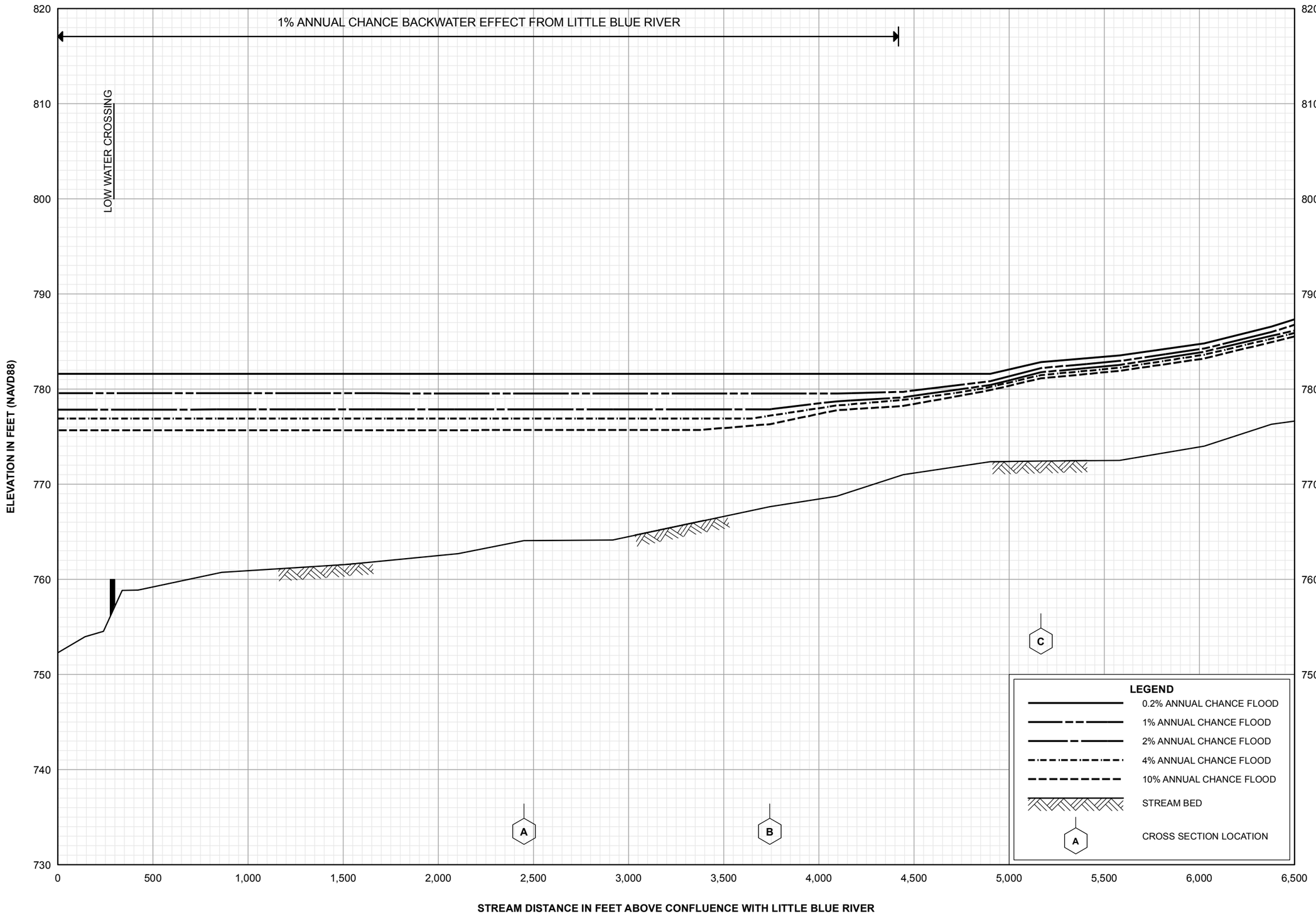

FLOOD PROFILES

LITTLE BLUE RIVER TRIBUTARY 17

FEDERAL EMERGENCY MANAGEMENT AGENCY

JACKSON COUNTY, MO
AND INCORPORATED AREAS

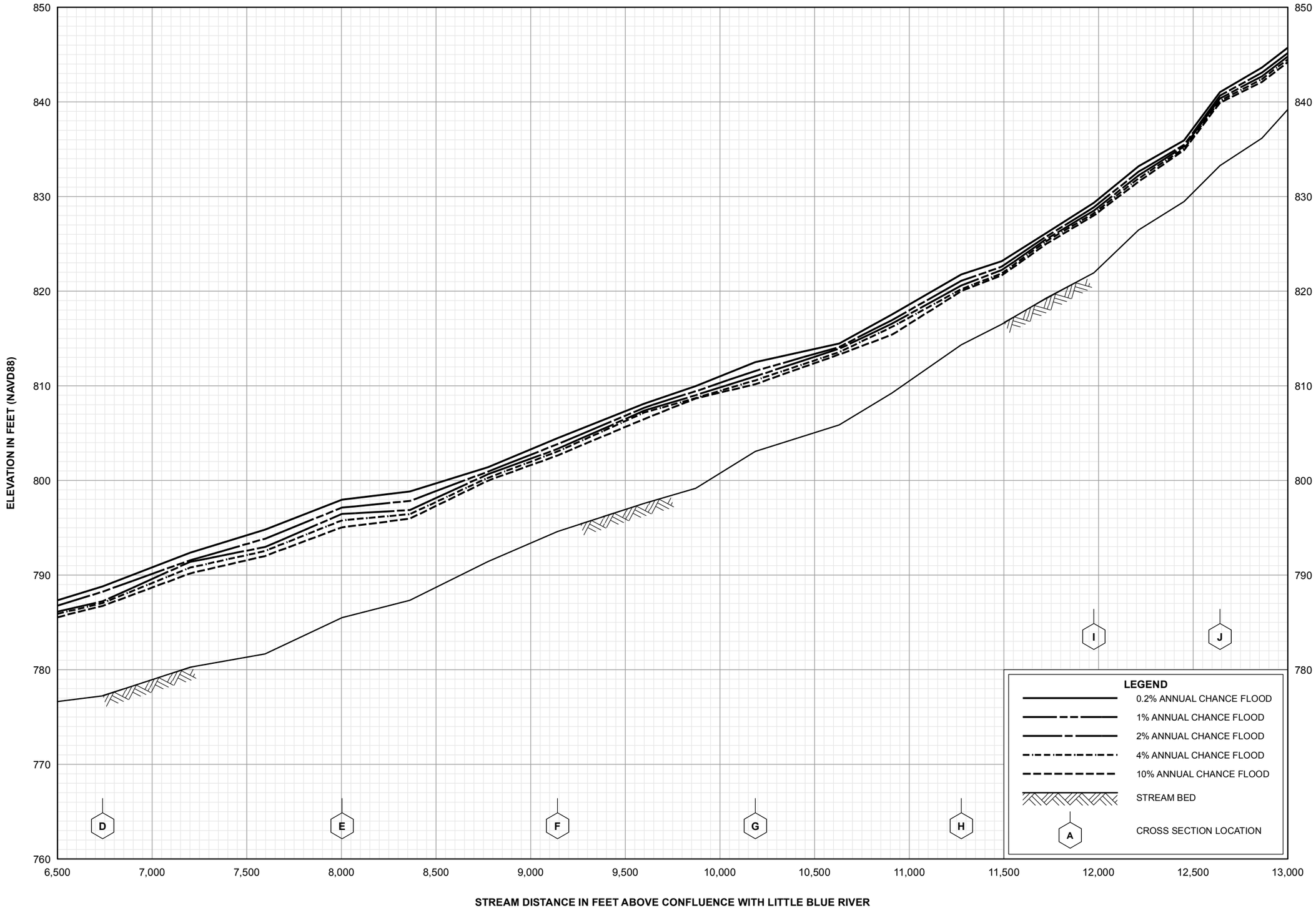

FLOOD PROFILES

LITTLE BLUE RIVER TRIBUTARY 17

FEDERAL EMERGENCY MANAGEMENT AGENCY

JACKSON COUNTY, MO
AND INCORPORATED AREAS

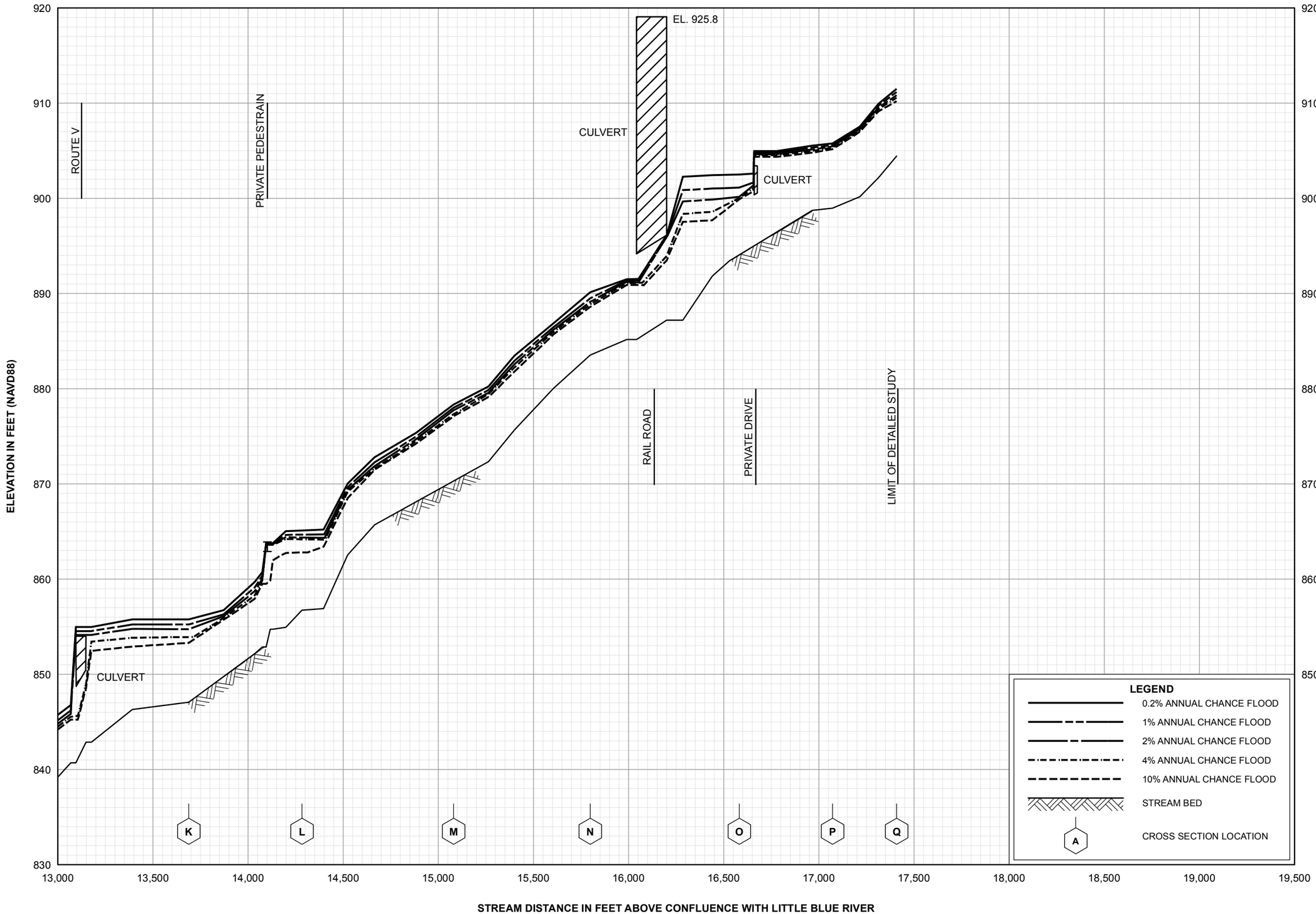

FLOOD PROFILES

LITTLE BLUE RIVER TRIBUTARY 17

FEDERAL EMERGENCY MANAGEMENT AGENCY

JACKSON COUNTY, MO
AND INCORPORATED AREAS

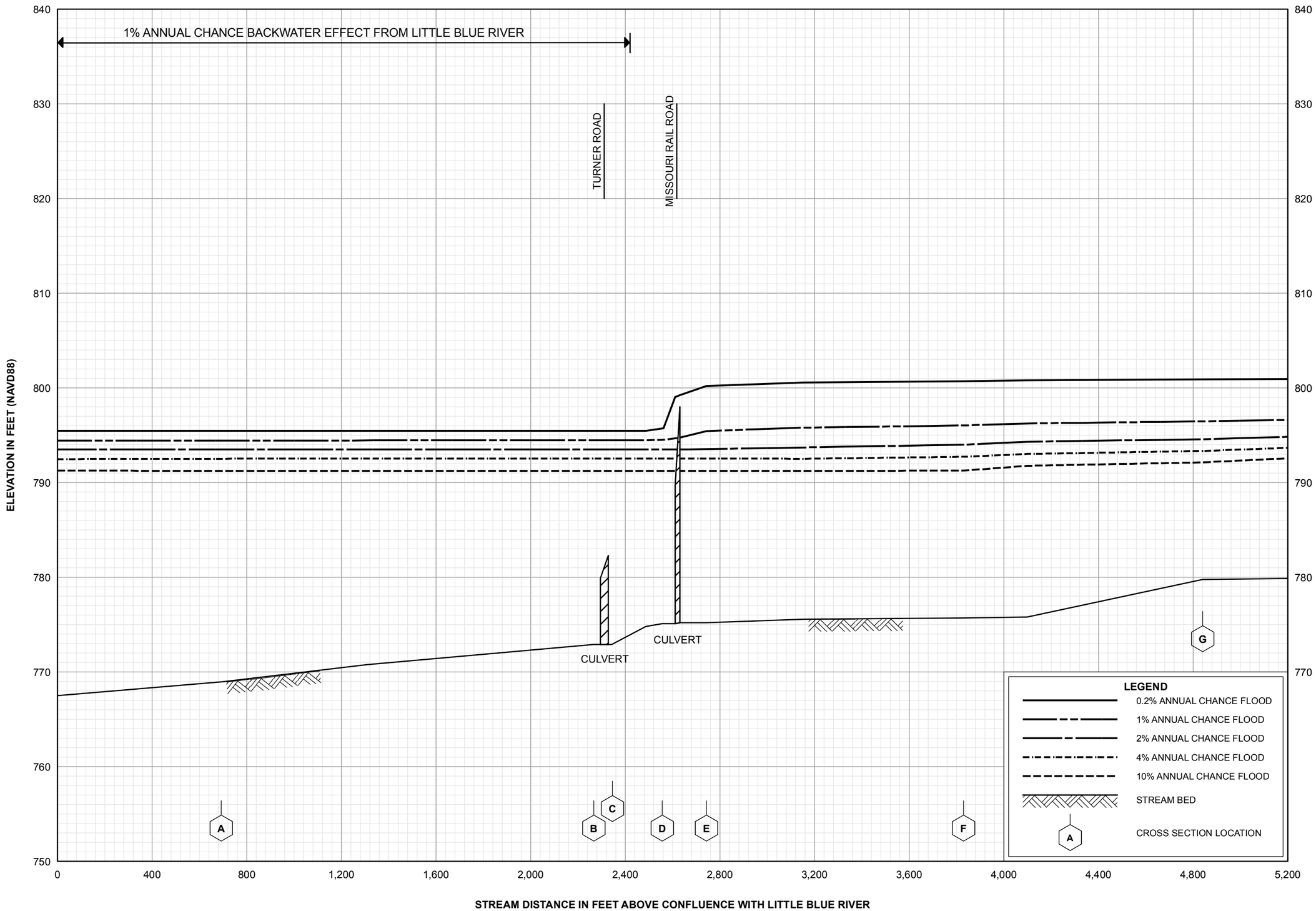

FLOOD PROFILES

LITTLE CEDAR CREEK

FEDERAL EMERGENCY MANAGEMENT AGENCY

JACKSON COUNTY, MO
AND INCORPORATED AREAS

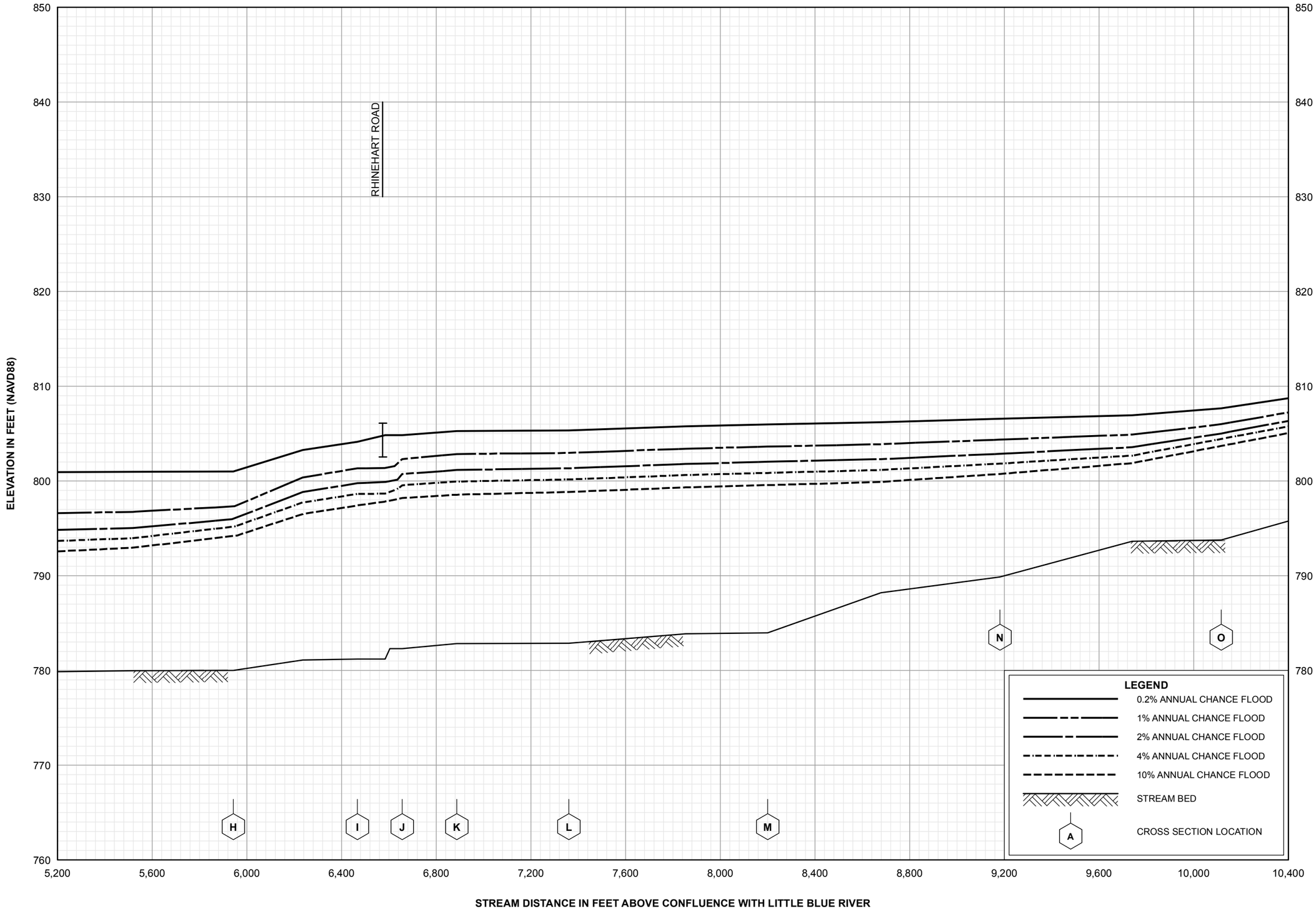

FLOOD PROFILES

LITTLE CEDAR CREEK

FEDERAL EMERGENCY MANAGEMENT AGENCY

JACKSON COUNTY, MO
AND INCORPORATED AREAS

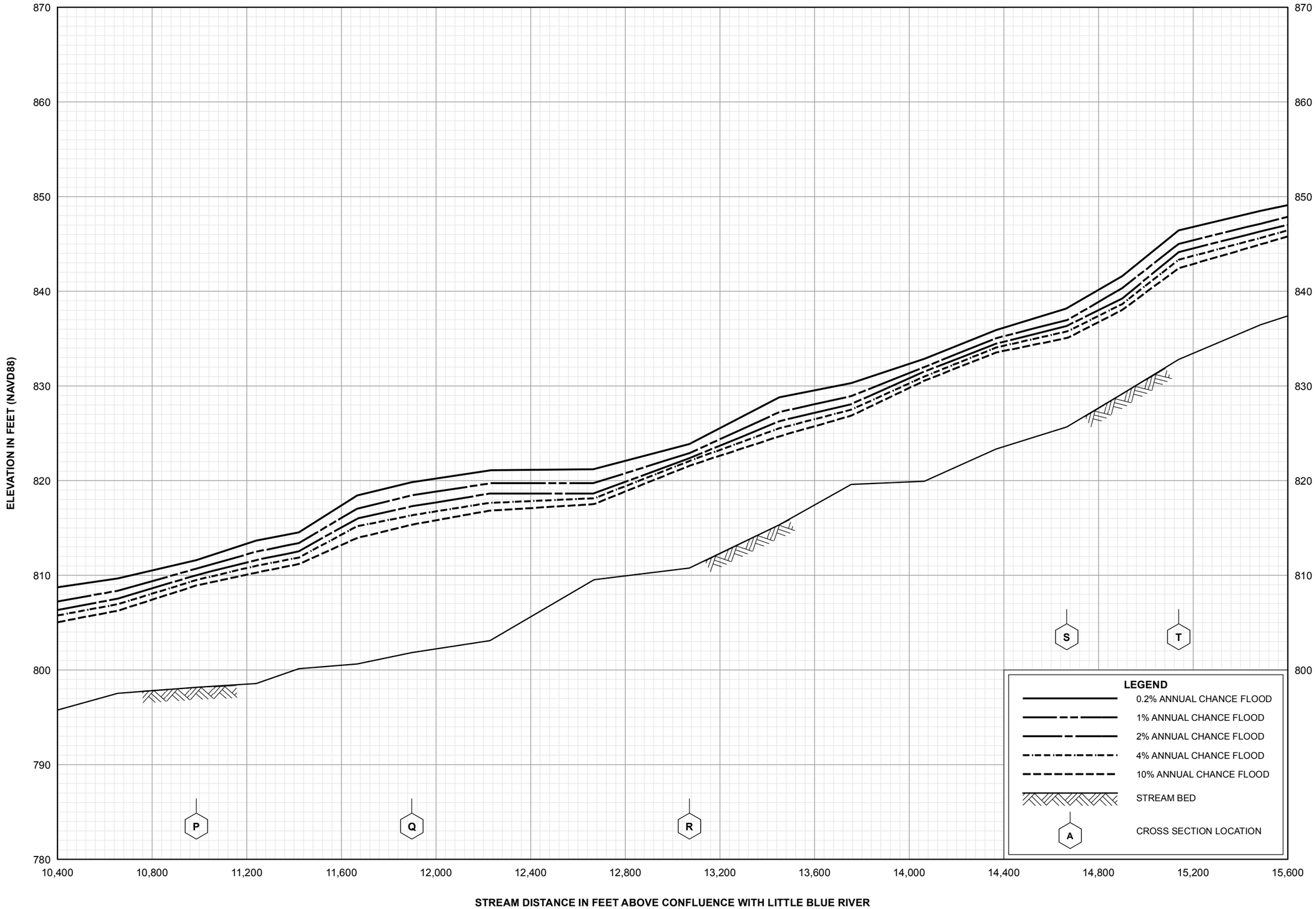

FLOOD PROFILES

LITTLE CEDAR CREEK

FEDERAL EMERGENCY MANAGEMENT AGENCY

JACKSON COUNTY, MO

AND INCORPORATED AREAS

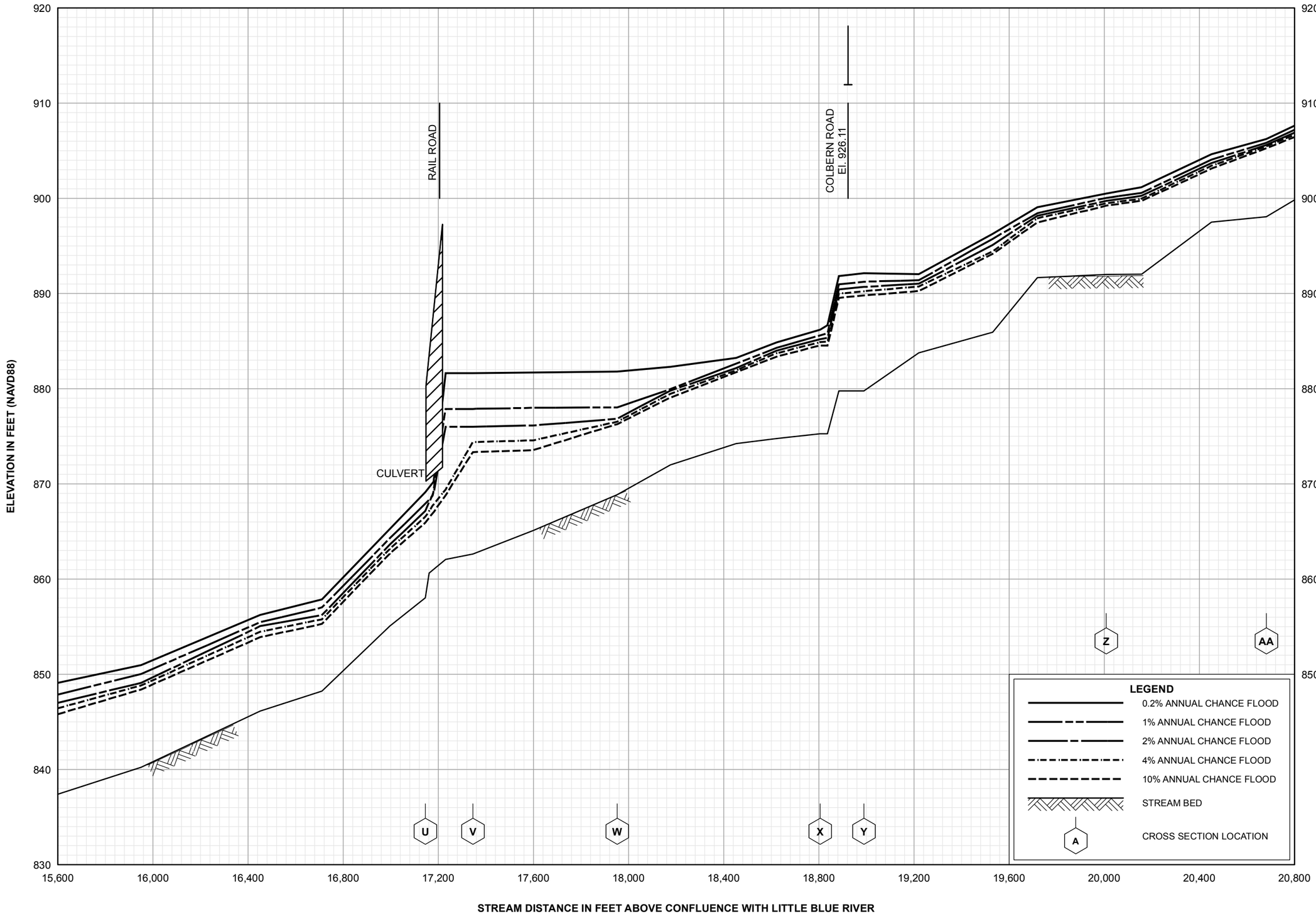

FLOOD PROFILES

LITTLE CEDAR CREEK

FEDERAL EMERGENCY MANAGEMENT AGENCY

JACKSON COUNTY, MO
AND INCORPORATED AREAS

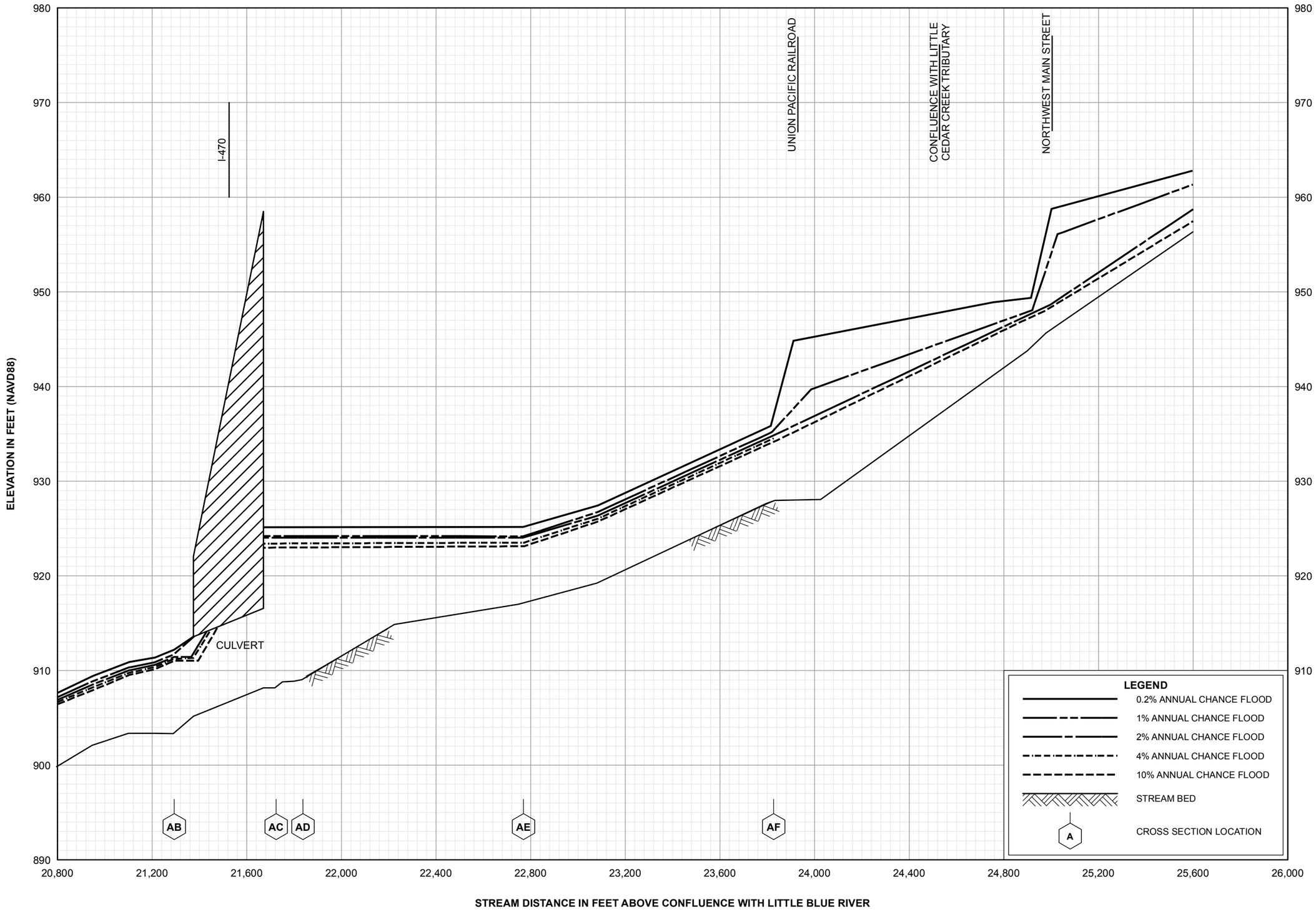

FLOOD PROFILES

LITTLE CEDAR CREEK

FEDERAL EMERGENCY MANAGEMENT AGENCY

JACKSON COUNTY, MO
AND INCORPORATED AREAS

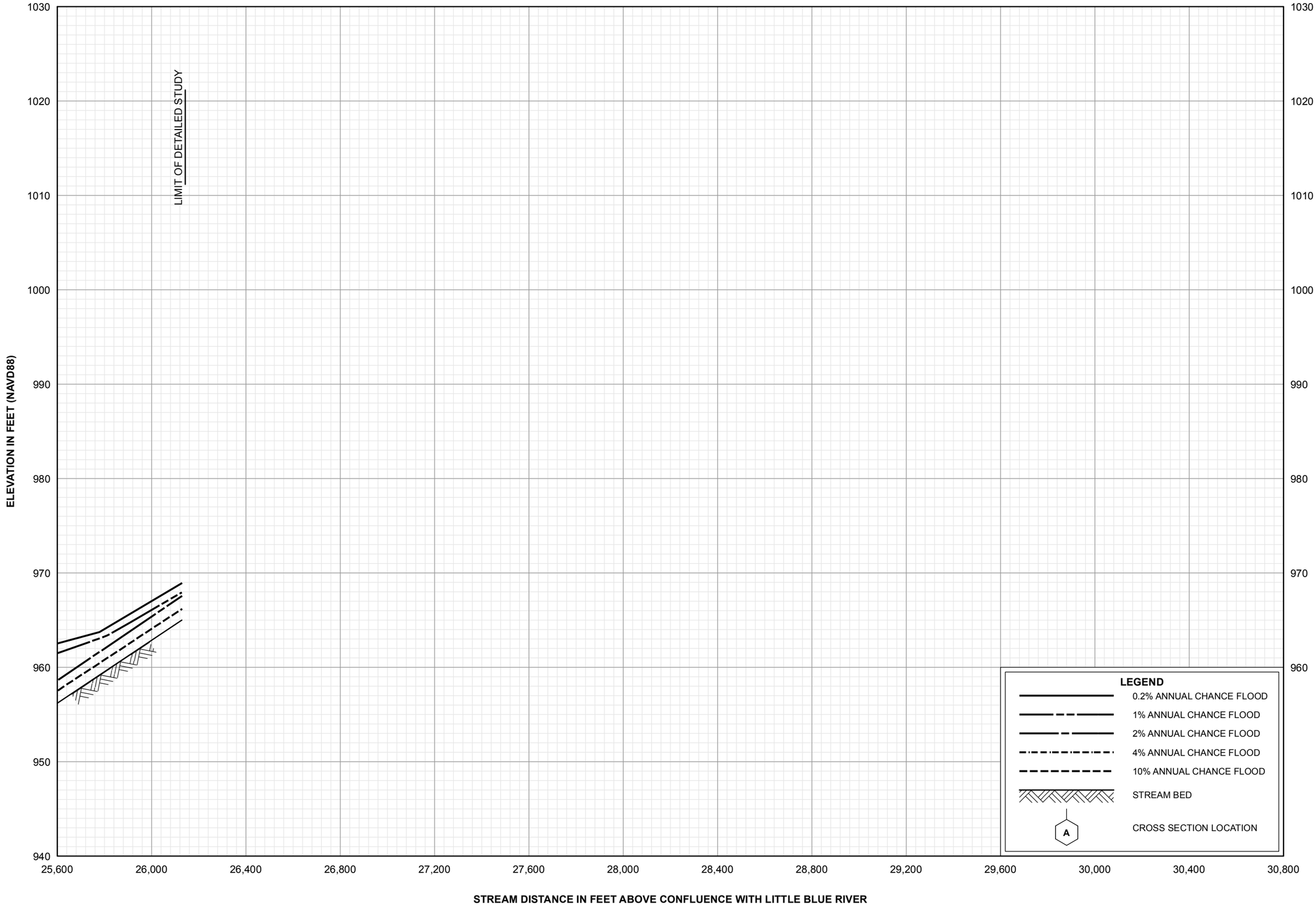

FLOOD PROFILES

LITTLE CEDAR CREEK

FEDERAL EMERGENCY MANAGEMENT AGENCY

JACKSON COUNTY, MO
AND INCORPORATED AREAS

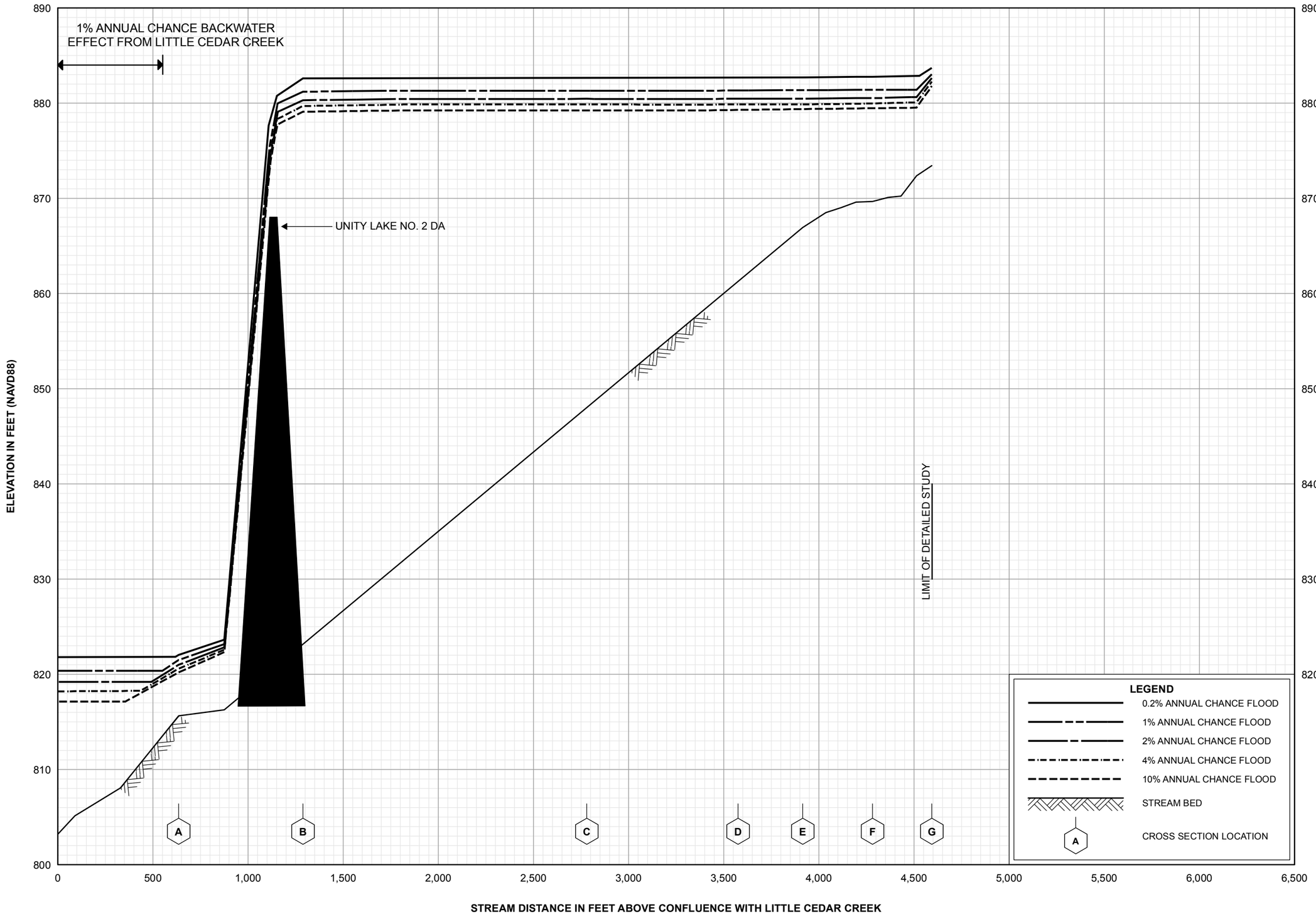

FLOOD PROFILES

LITTLE CEDAR CREEK TRIBUTARY 2

FEDERAL EMERGENCY MANAGEMENT AGENCY

JACKSON COUNTY, MO
AND INCORPORATED AREAS

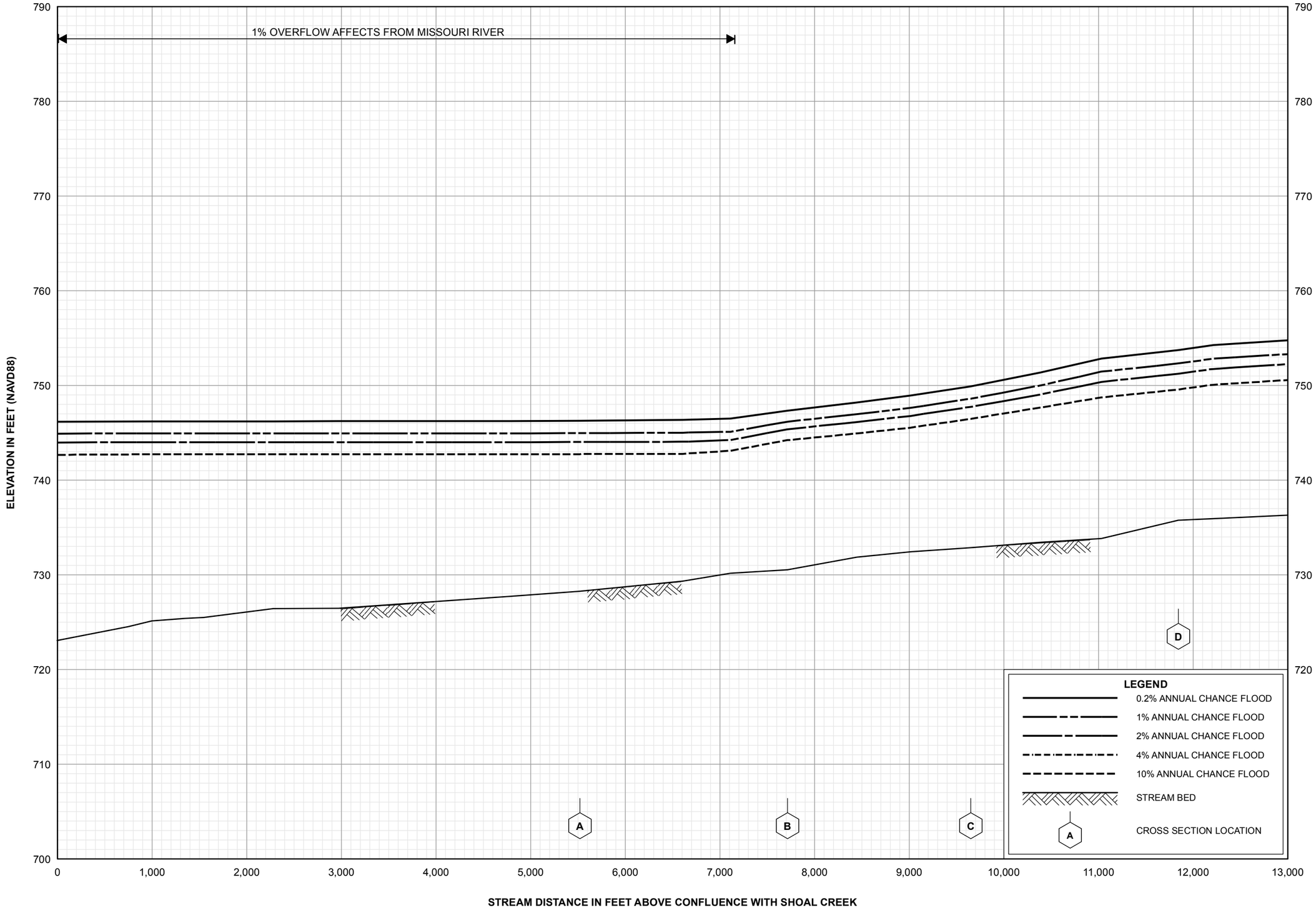

FLOOD PROFILES

LITTLE SHOAL CREEK

FEDERAL EMERGENCY MANAGEMENT AGENCY

JACKSON COUNTY, MO
AND INCORPORATED AREAS

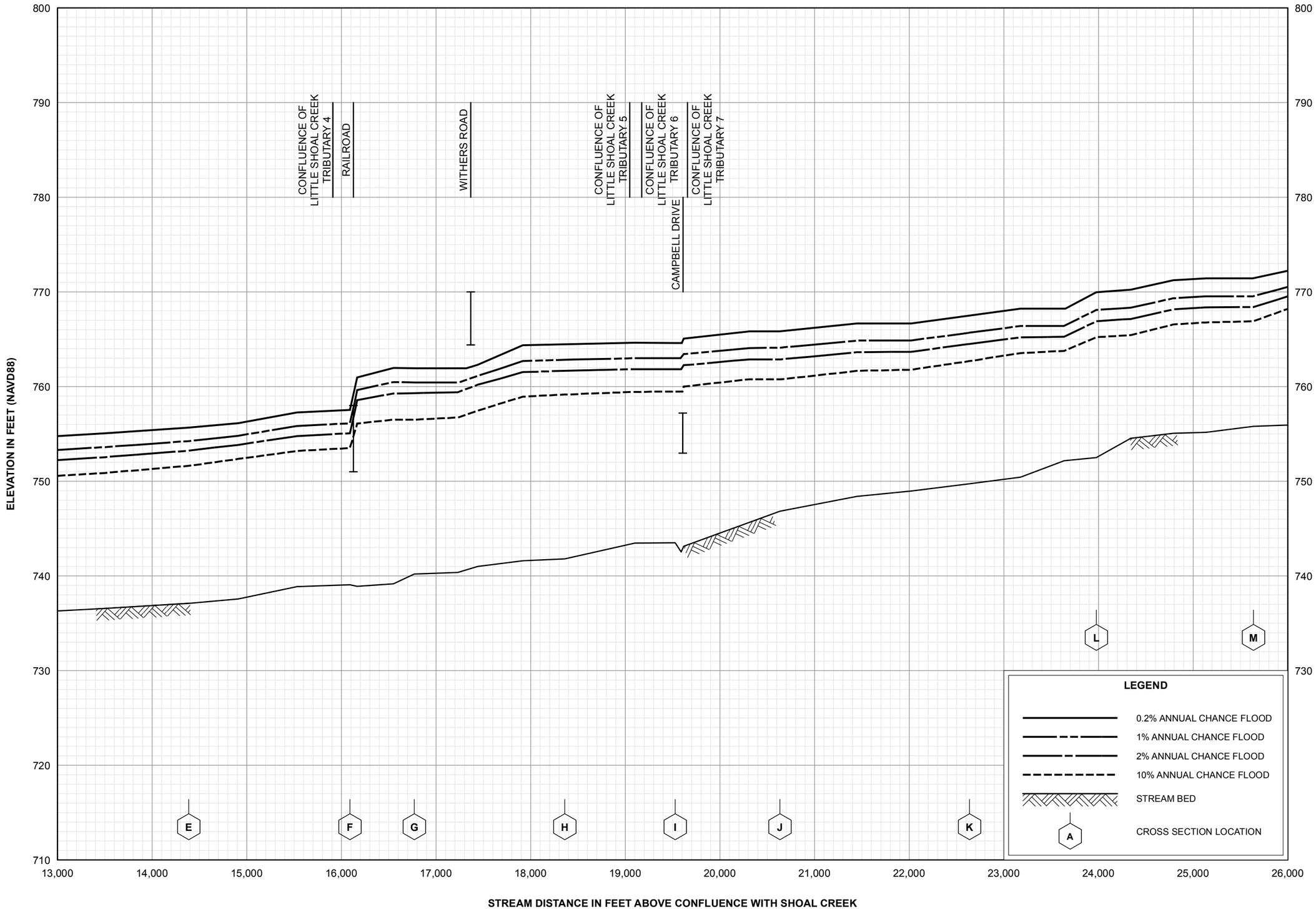

FLOOD PROFILES

LITTLE SHOAL CREEK

FEDERAL EMERGENCY MANAGEMENT AGENCY

JACKSON COUNTY, MO
AND INCORPORATED AREAS

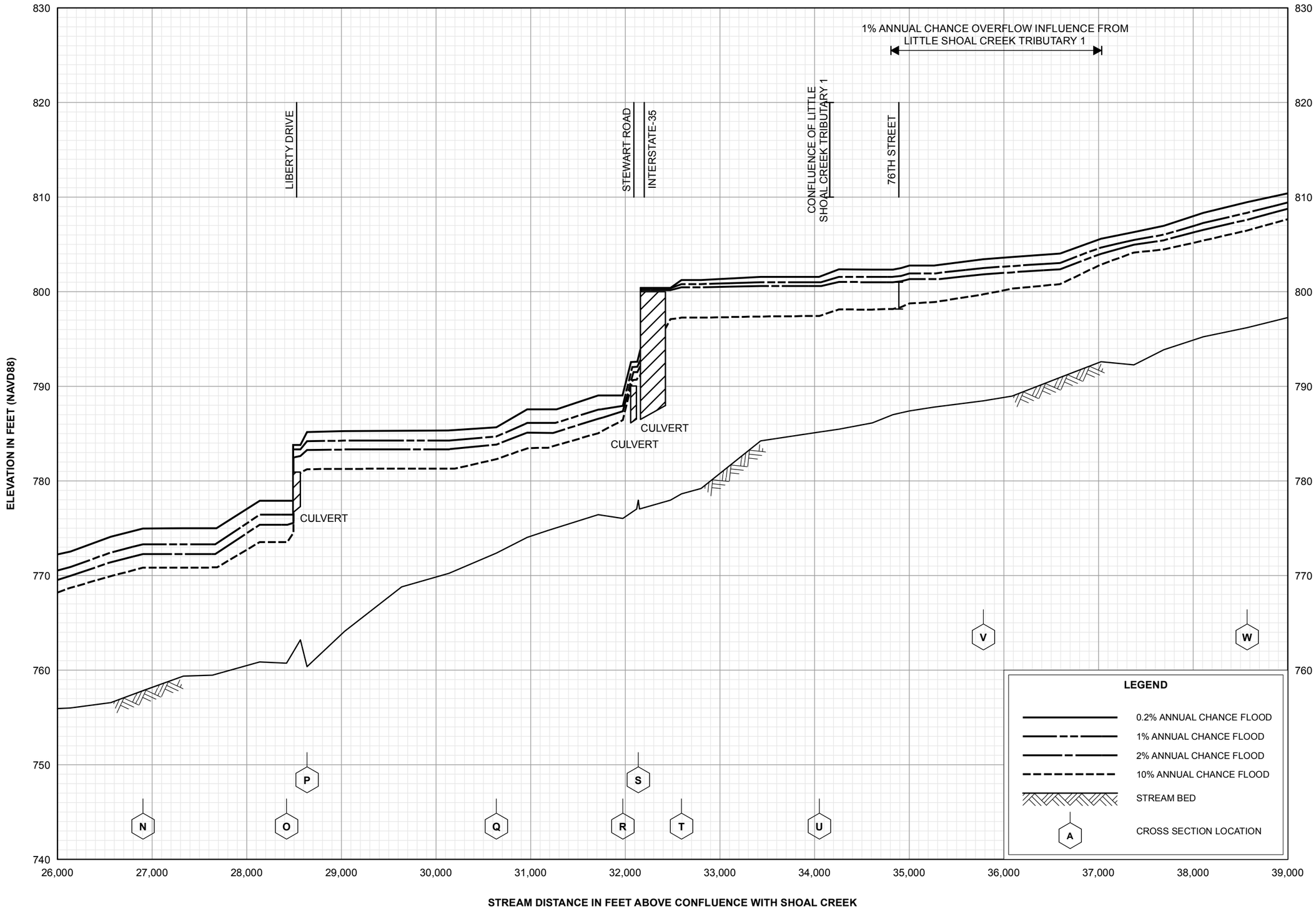

FLOOD PROFILES

LITTLE SHOAL CREEK

FEDERAL EMERGENCY MANAGEMENT AGENCY

JACKSON COUNTY, MO
AND INCORPORATED AREAS

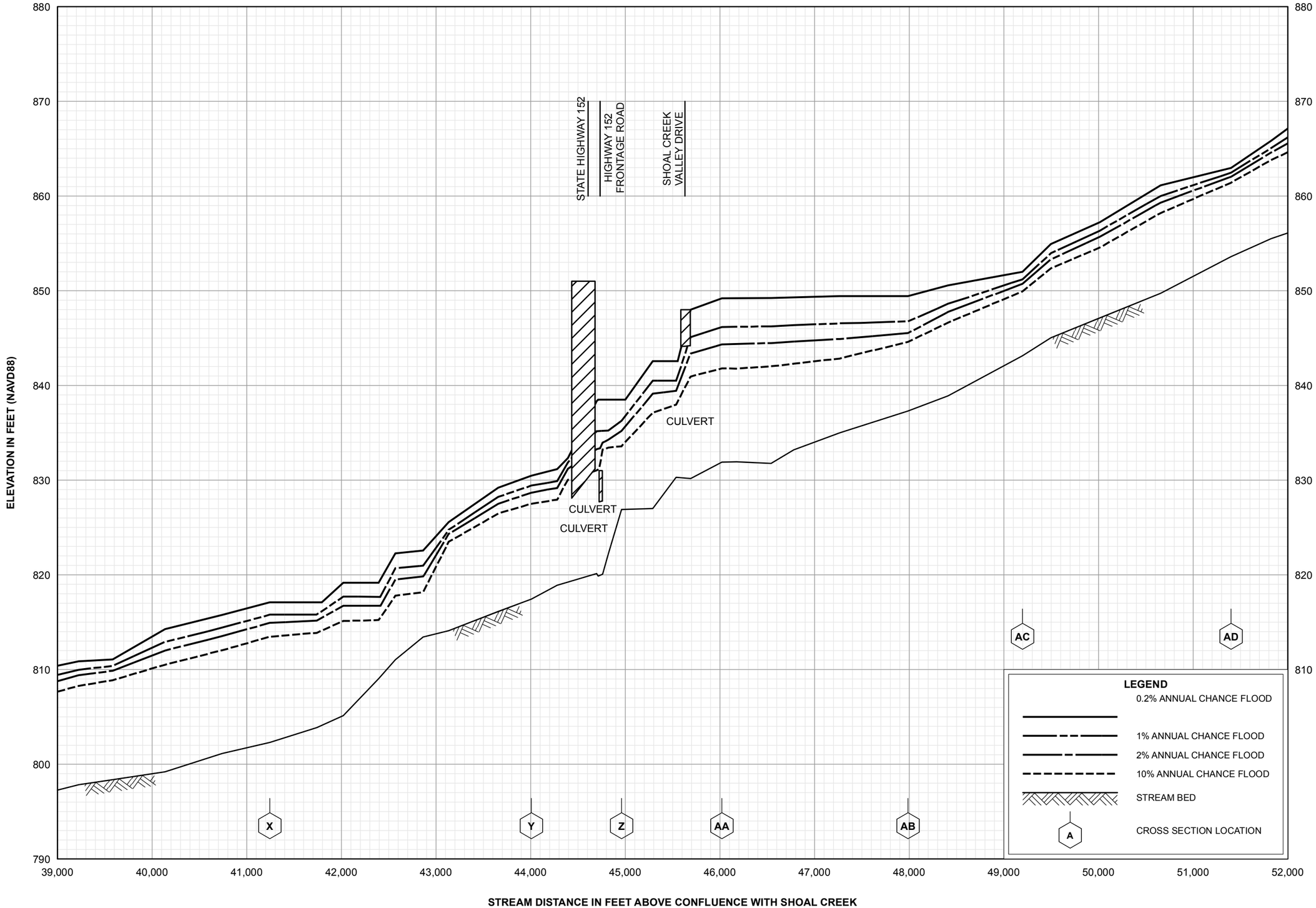

FLOOD PROFILES

LITTLE SHOAL CREEK

FEDERAL EMERGENCY MANAGEMENT AGENCY

JACKSON COUNTY, MO
AND INCORPORATED AREAS

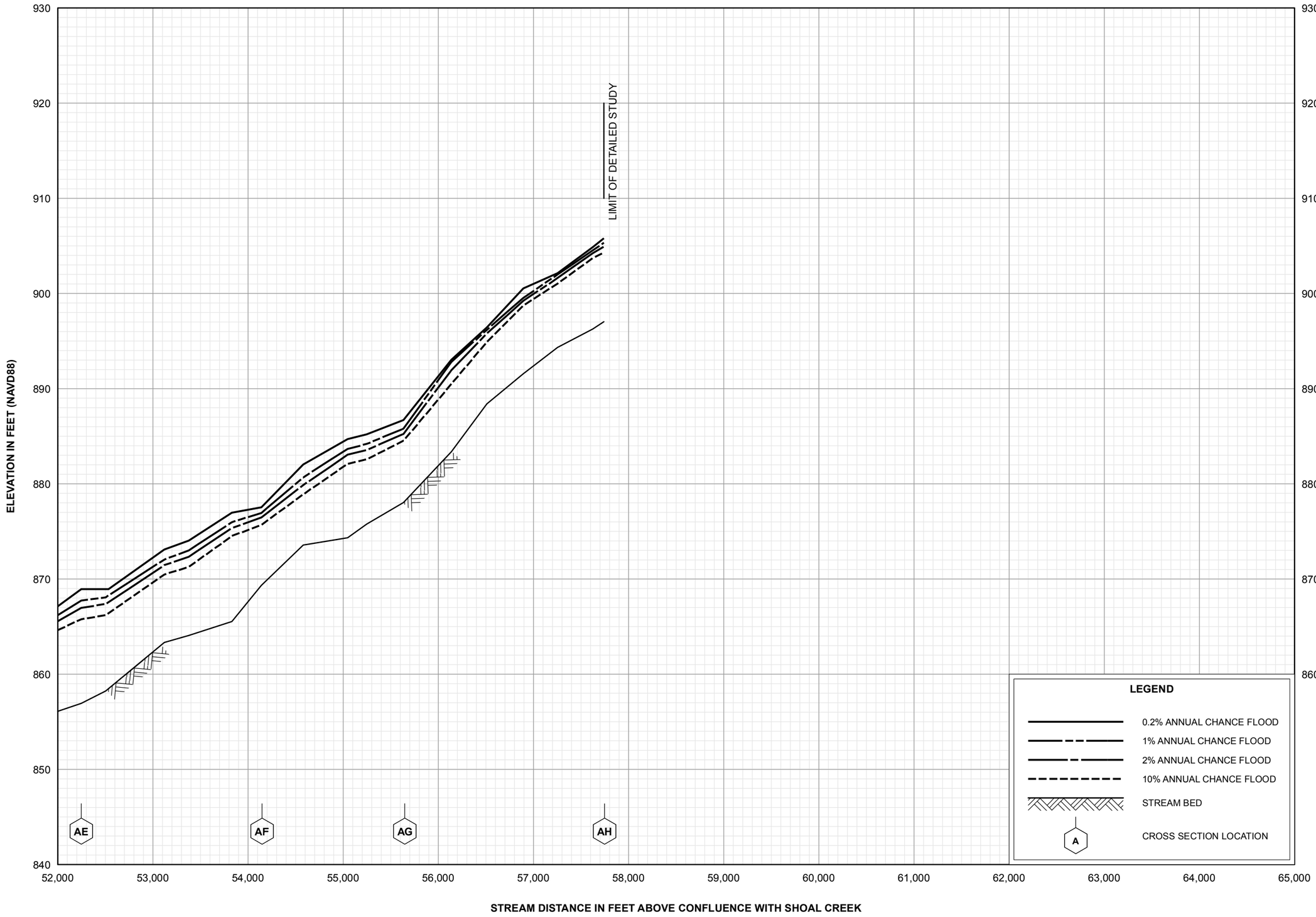

FLOOD PROFILES

LITTLE SHOAL CREEK

FEDERAL EMERGENCY MANAGEMENT AGENCY

JACKSON COUNTY, MO
AND INCORPORATED AREAS

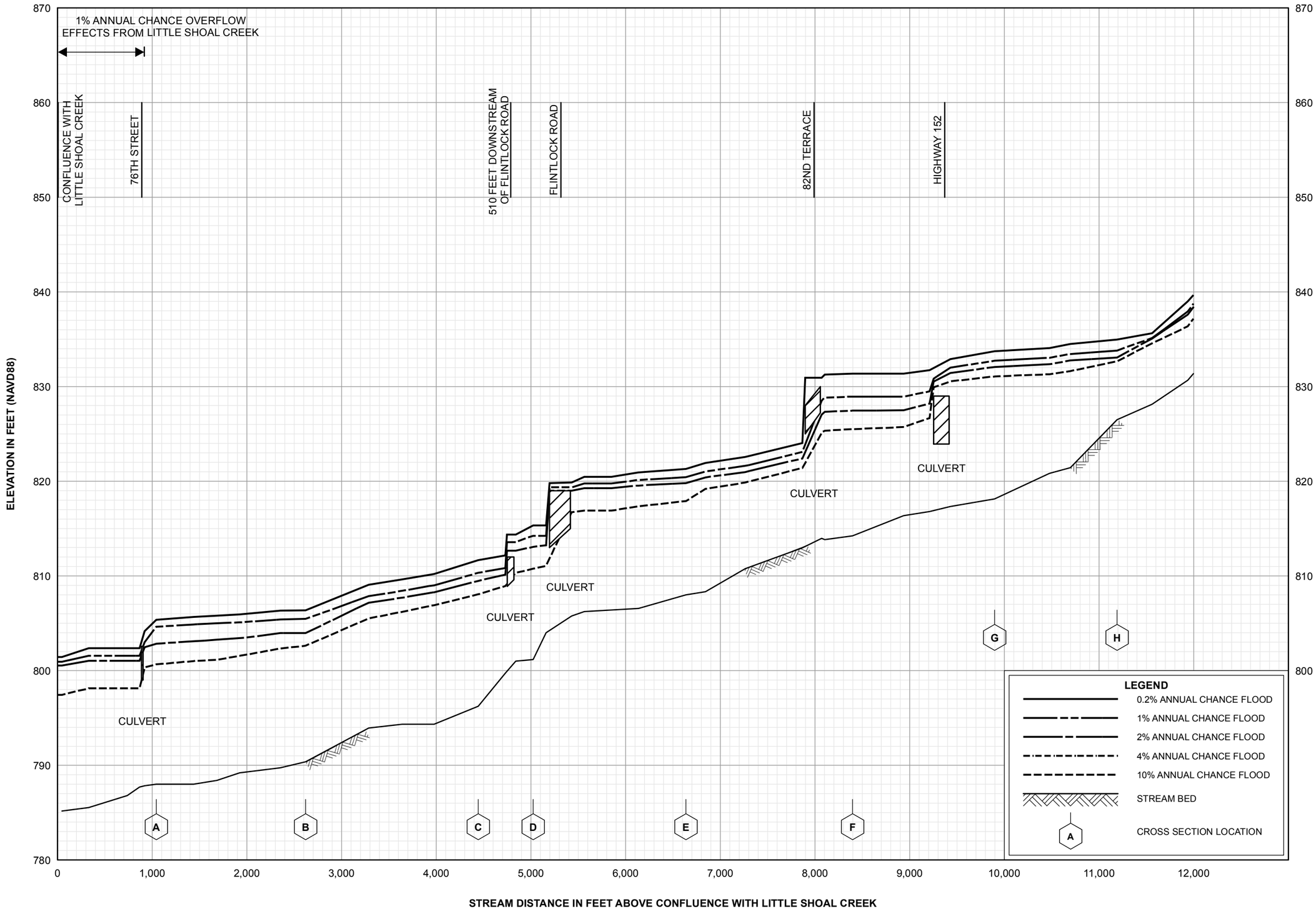

FLOOD PROFILES

LITTLE SHOAL CREEK TRIBUTARY 1

FEDERAL EMERGENCY MANAGEMENT AGENCY

JACKSON COUNTY, MO
AND INCORPORATED AREAS

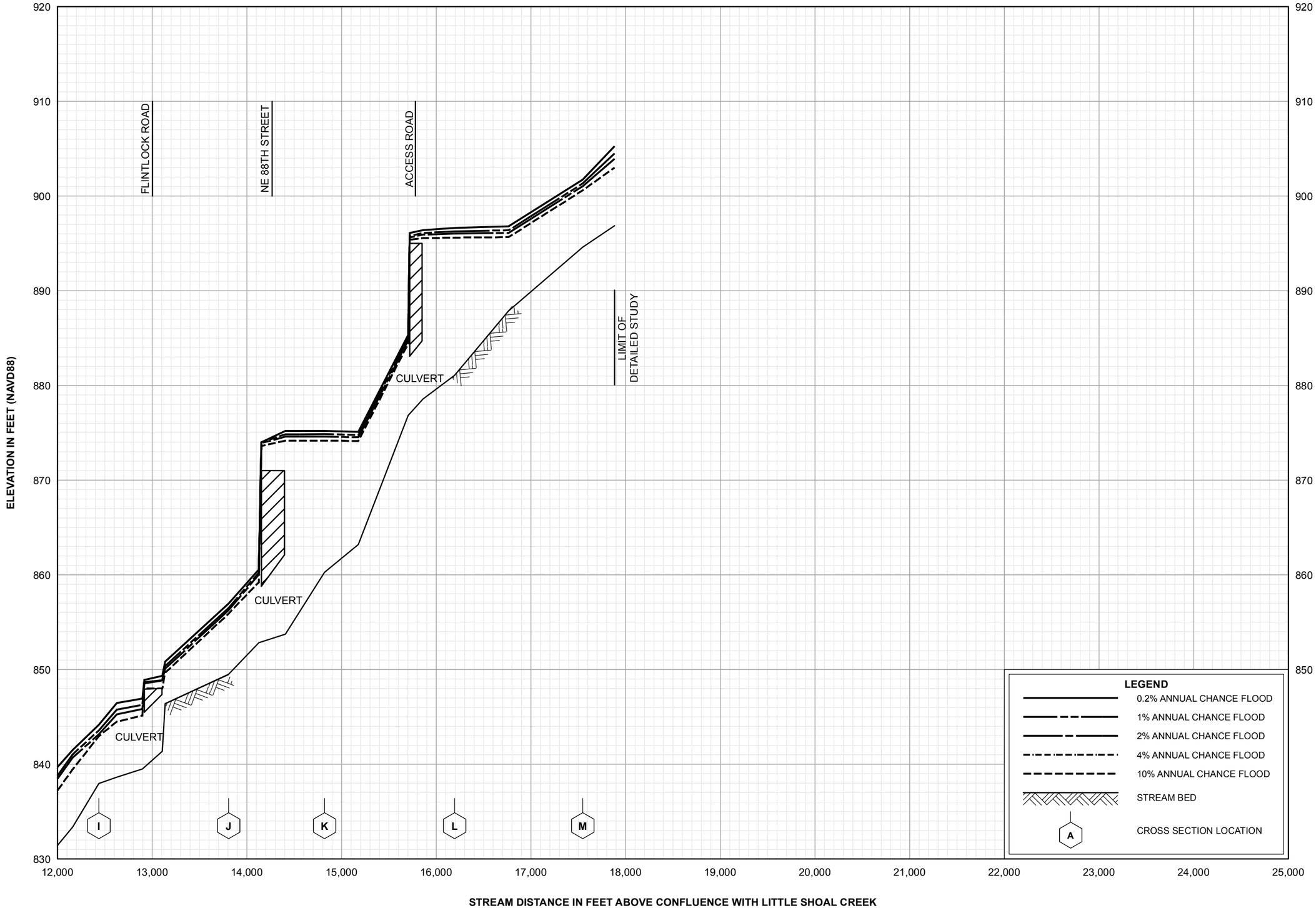

FLOOD PROFILES

LITTLE SHOAL CREEK TRIBUTARY 1

FEDERAL EMERGENCY MANAGEMENT AGENCY

JACKSON COUNTY, MO
AND INCORPORATED AREAS

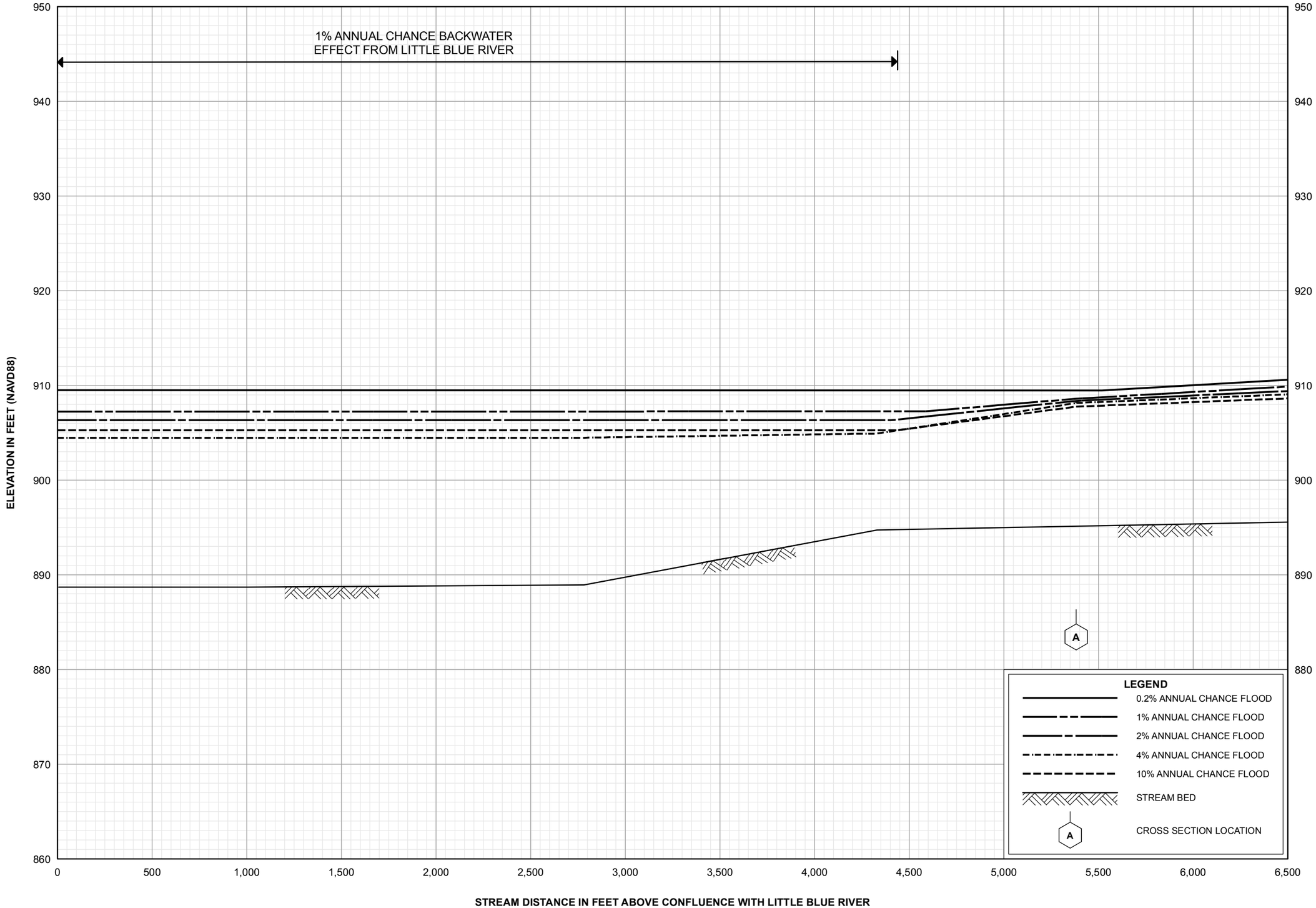

FLOOD PROFILES

LUMPKINS FORK

FEDERAL EMERGENCY MANAGEMENT AGENCY

JACKSON COUNTY, MO
AND INCORPORATED AREAS

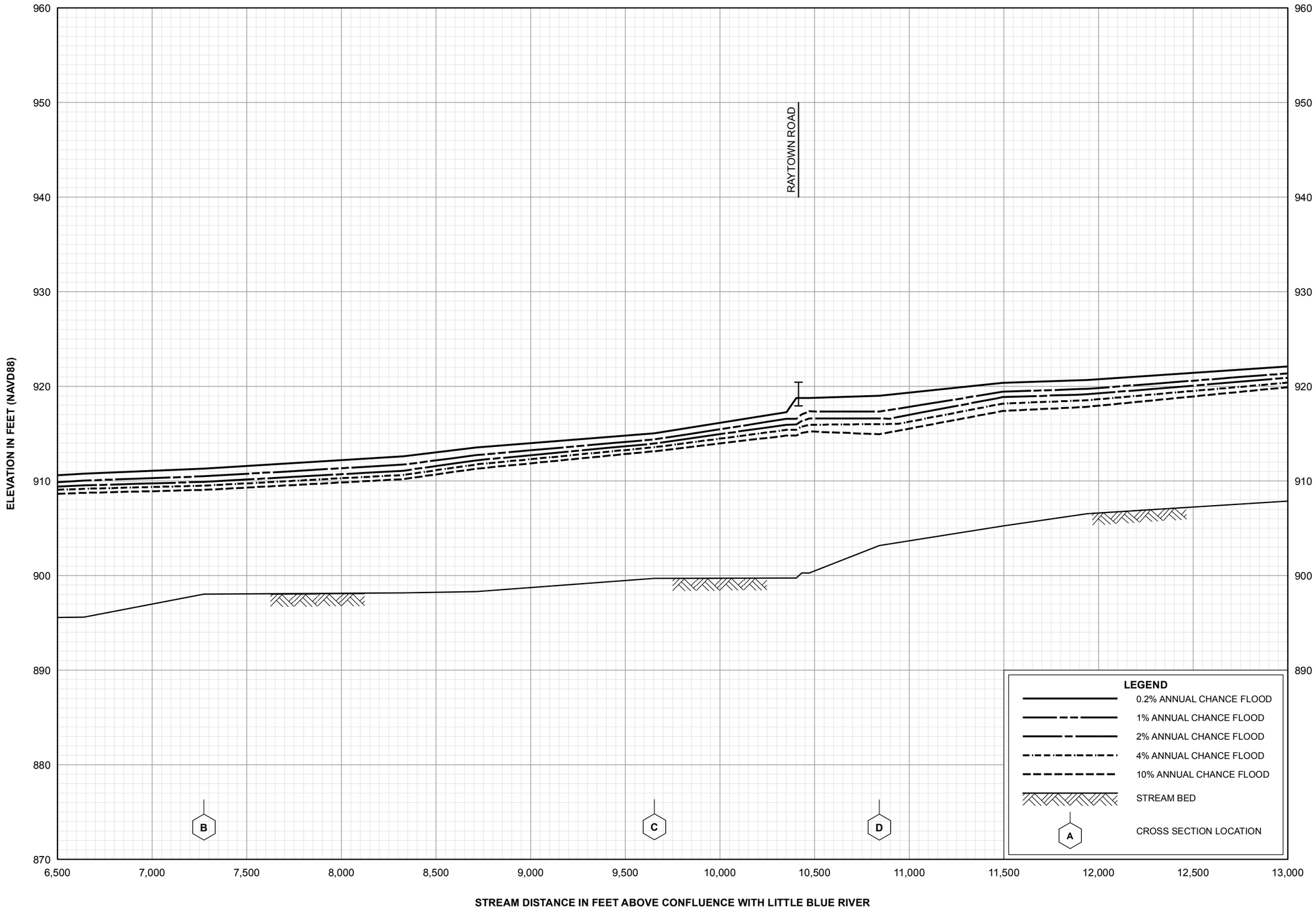

FLOOD PROFILES

LUMPKINS FORK

FEDERAL EMERGENCY MANAGEMENT AGENCY

JACKSON COUNTY, MO
AND INCORPORATED AREAS

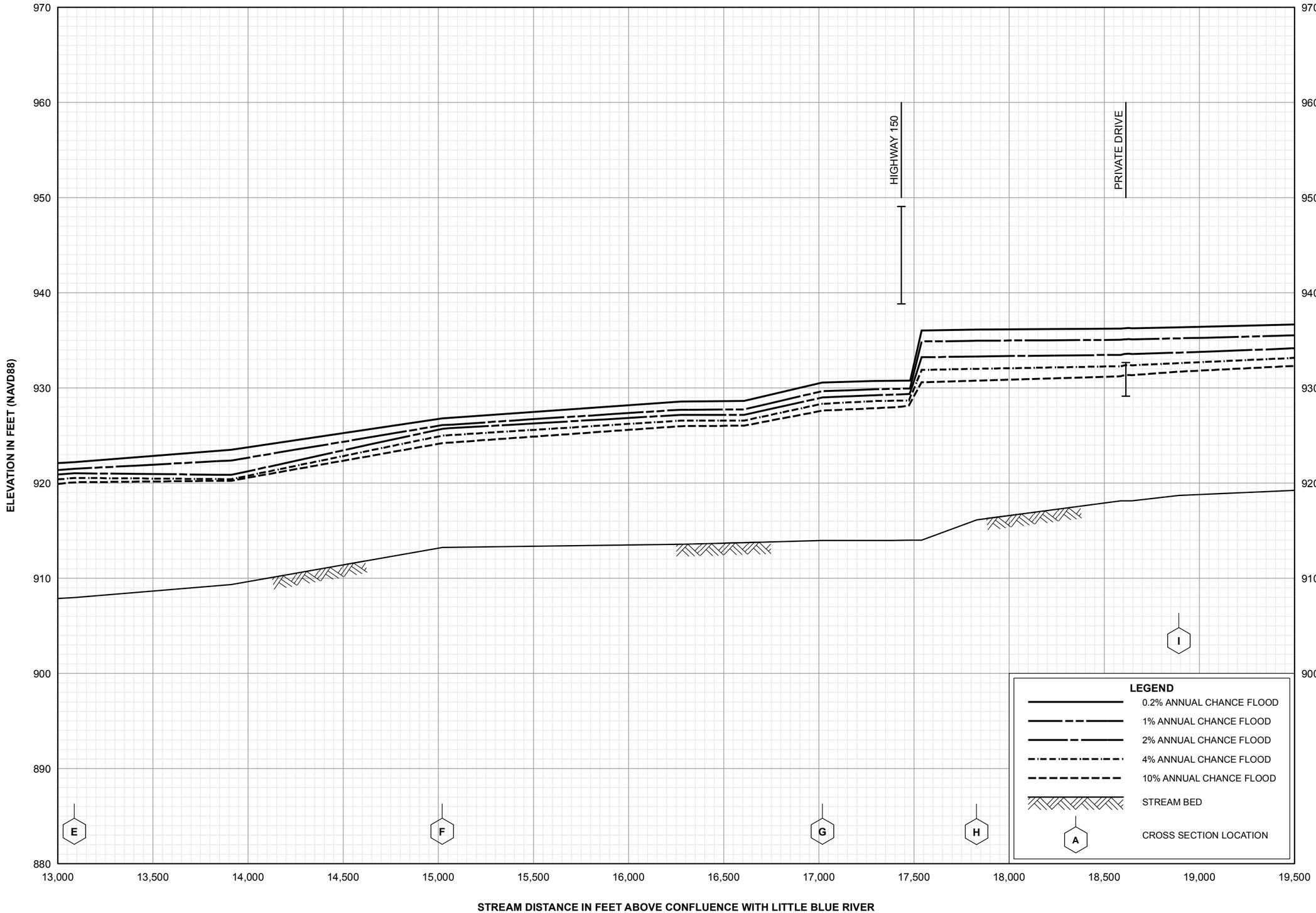

FLOOD PROFILES

LUMPKINS FORK

FEDERAL EMERGENCY MANAGEMENT AGENCY

JACKSON COUNTY, MO
AND INCORPORATED AREAS

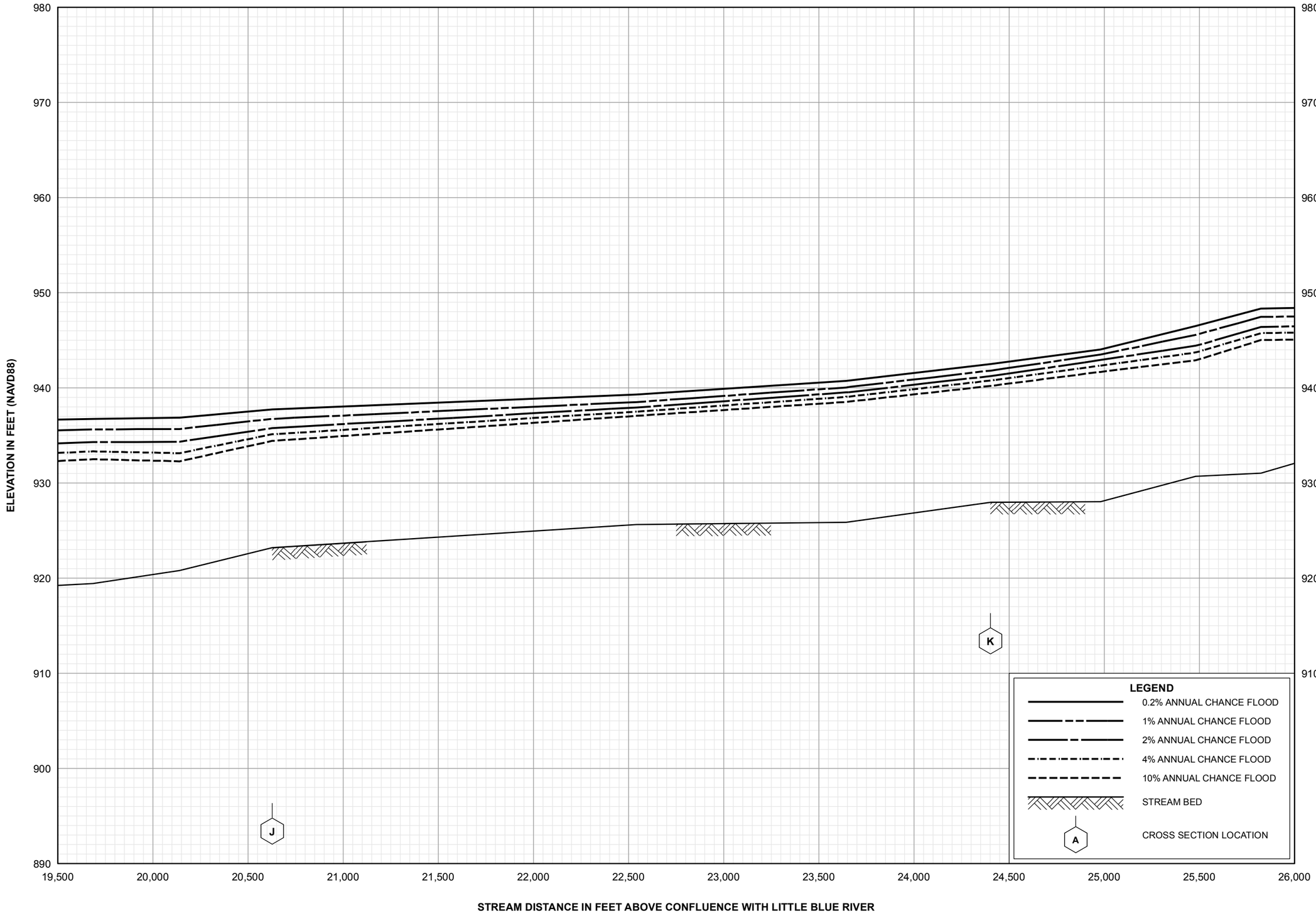

FLOOD PROFILES

LUMPKINS FORK

FEDERAL EMERGENCY MANAGEMENT AGENCY

JACKSON COUNTY, MO
AND INCORPORATED AREAS

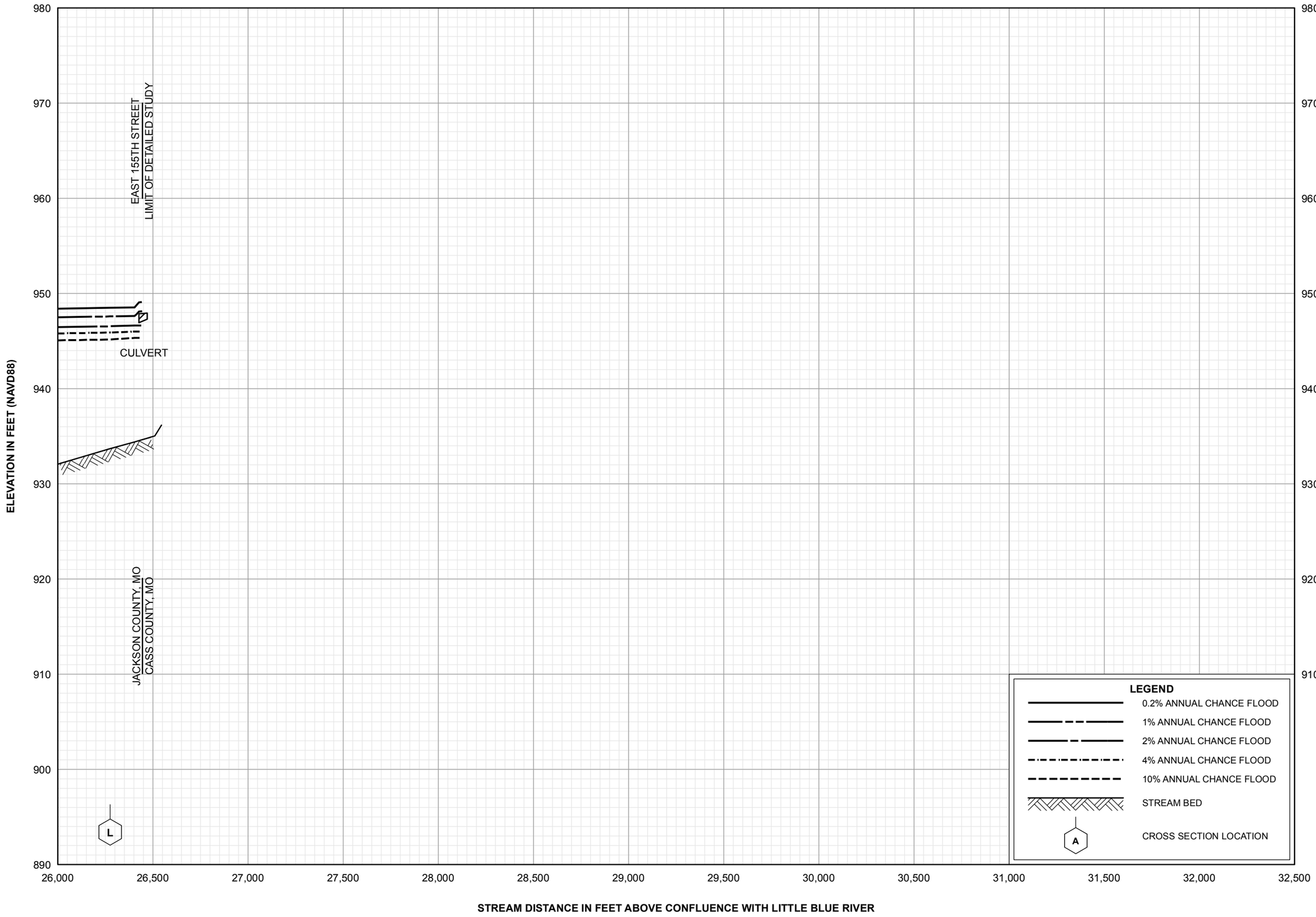

FLOOD PROFILES

LUMPKINS FORK

FEDERAL EMERGENCY MANAGEMENT AGENCY

JACKSON COUNTY, MO
AND INCORPORATED AREAS

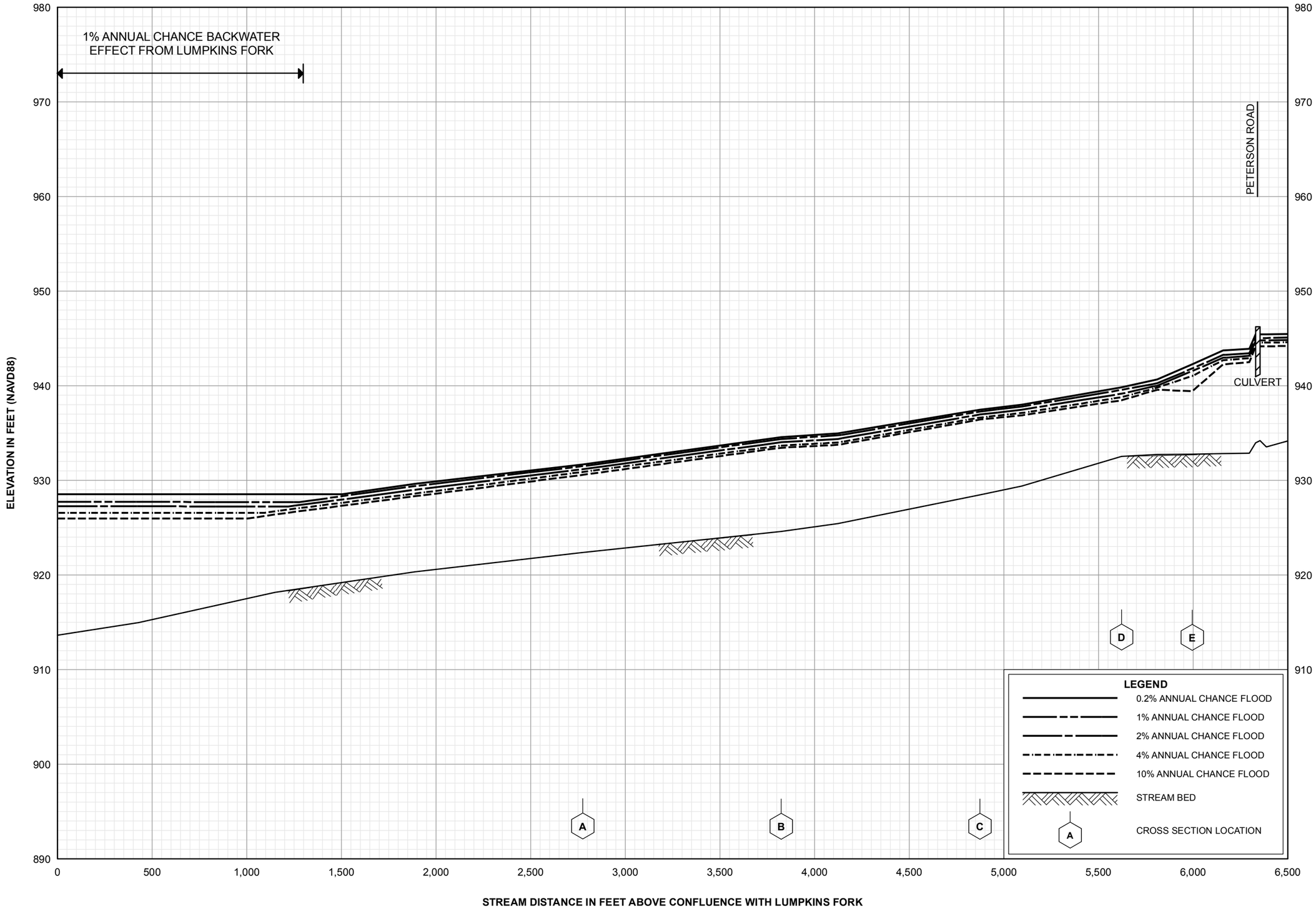

FLOOD PROFILES

LUMPKINS FORK TRIBUTARY 2

FEDERAL EMERGENCY MANAGEMENT AGENCY

JACKSON COUNTY, MO

AND INCORPORATED AREAS

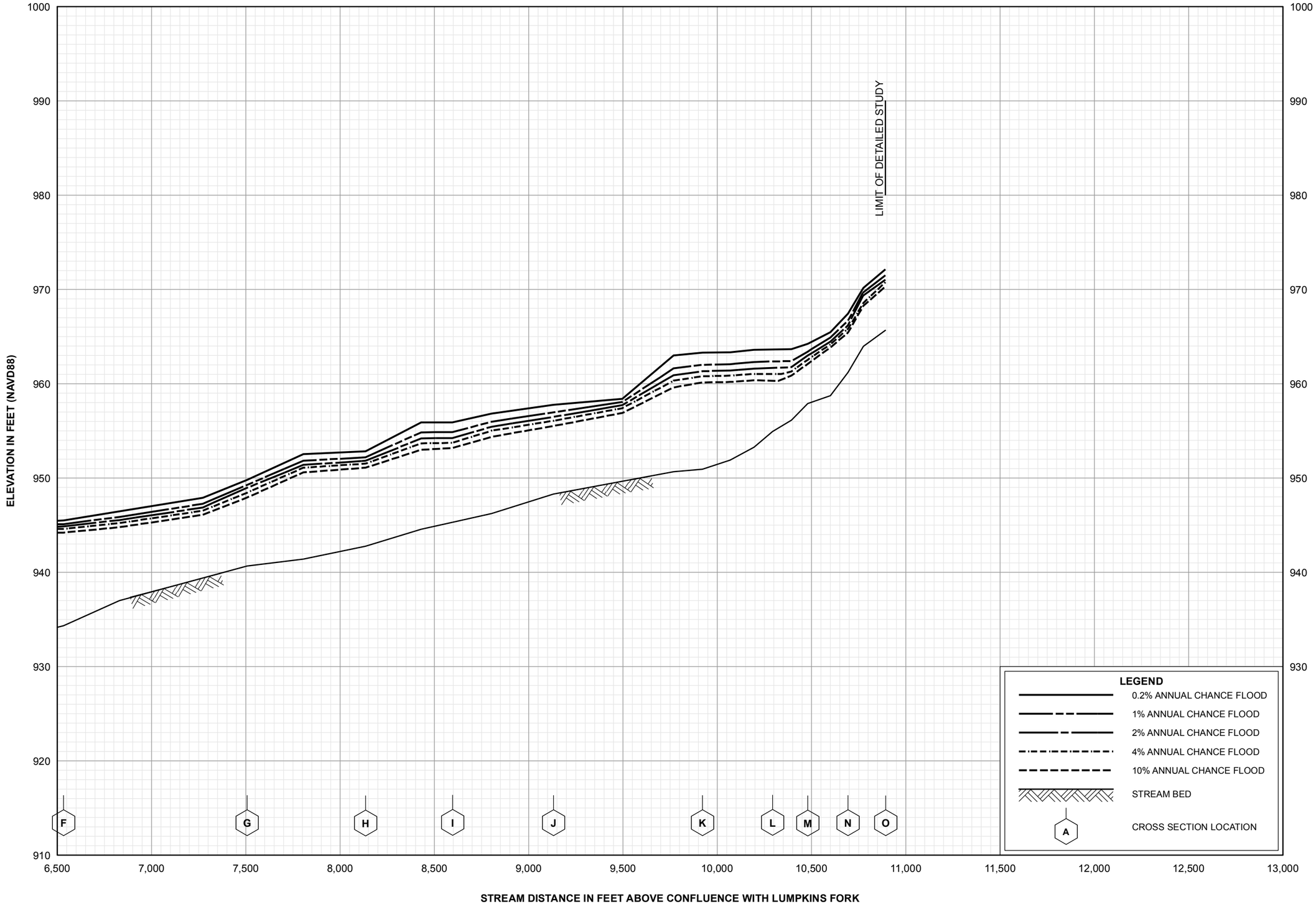

FLOOD PROFILES

LUMPKINS FORK TRIBUTARY 2

FEDERAL EMERGENCY MANAGEMENT AGENCY

JACKSON COUNTY, MO
AND INCORPORATED AREAS

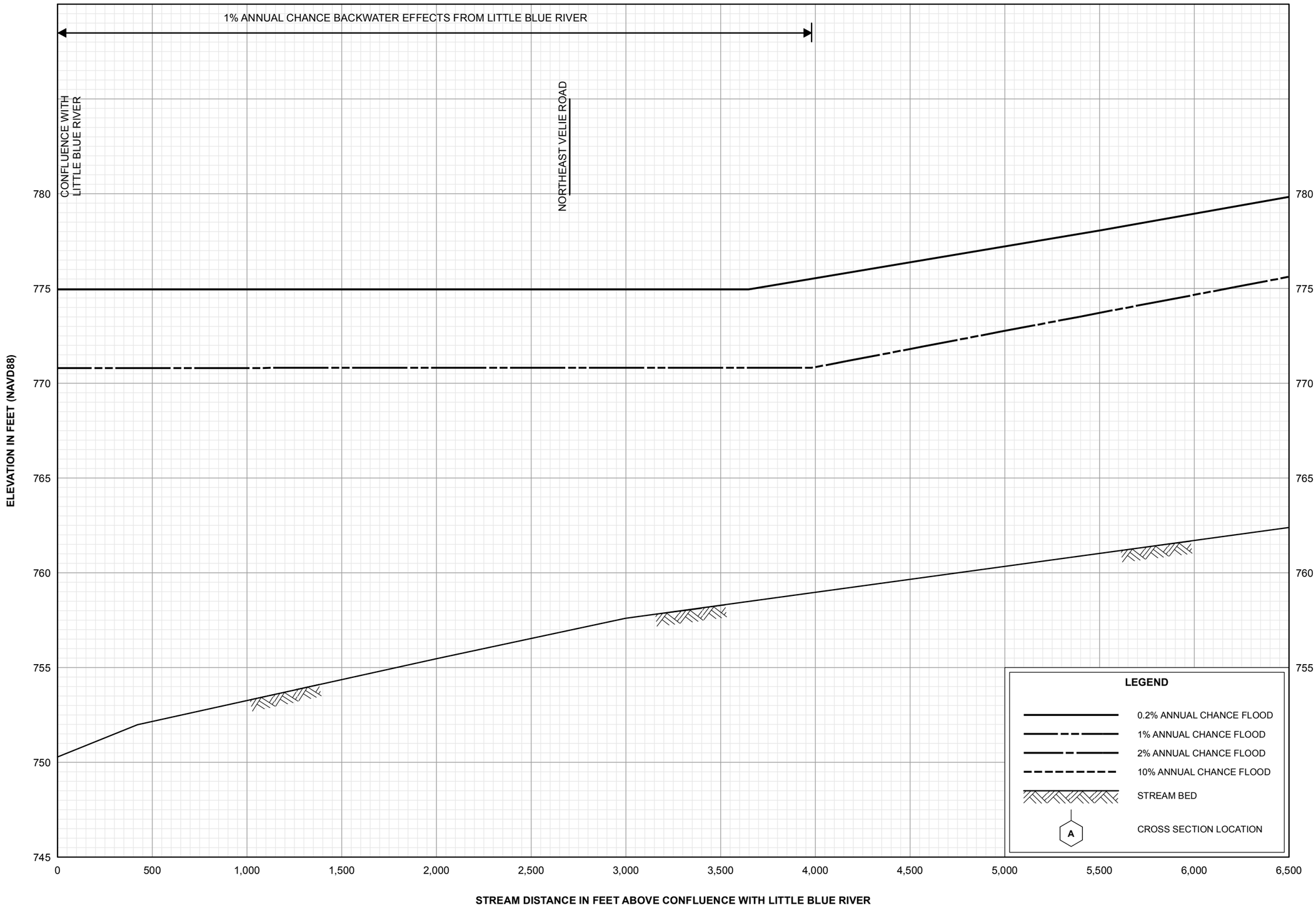

FLOOD PROFILES

MAY BROOK

FEDERAL EMERGENCY MANAGEMENT AGENCY

JACKSON COUNTY, MO
AND INCORPORATED AREAS

221P

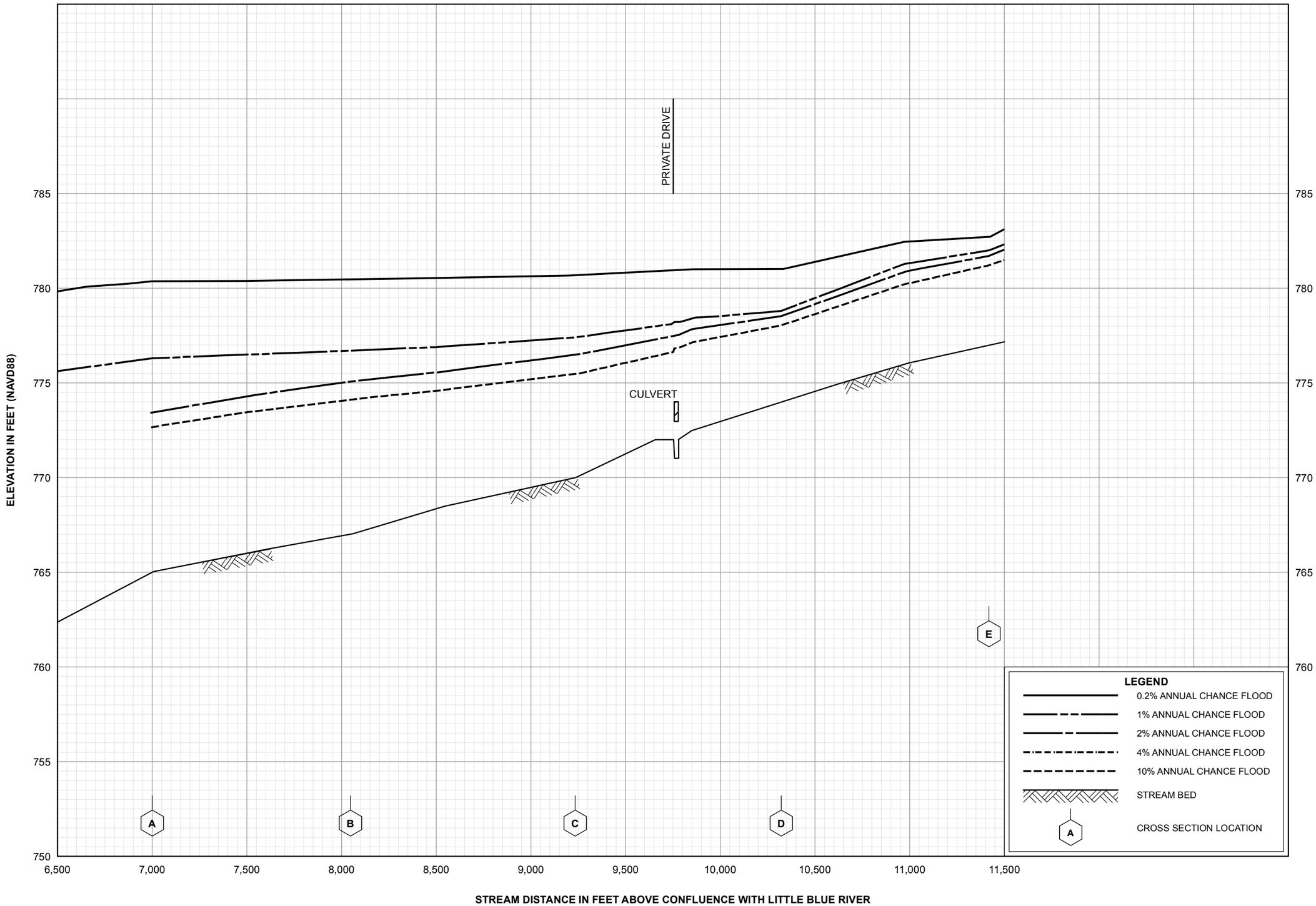

FLOOD PROFILES

MAY BROOK

FEDERAL EMERGENCY MANAGEMENT AGENCY

JACKSON COUNTY, MO
AND INCORPORATED AREAS

222P

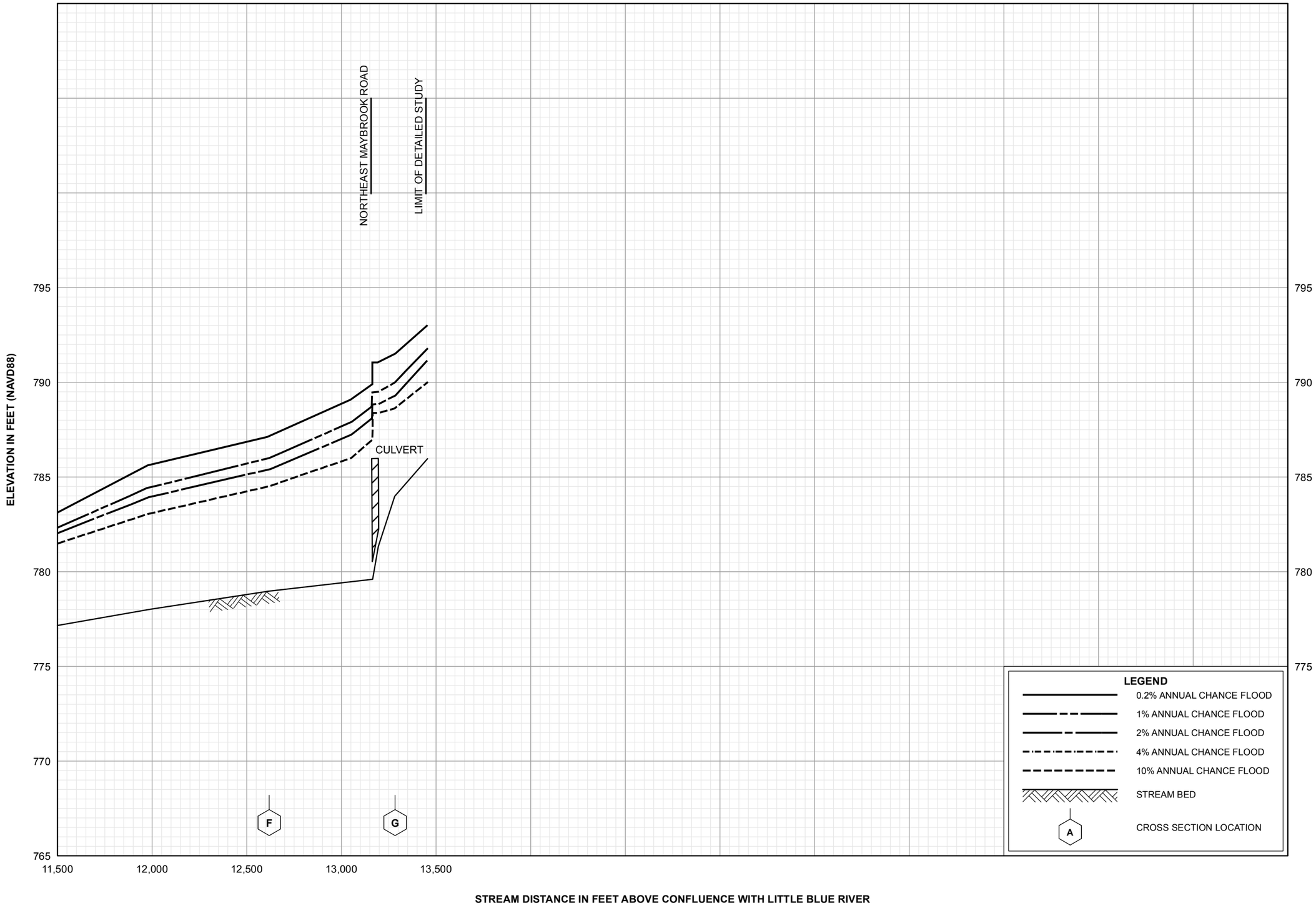

FLOOD PROFILES

MAY BROOK

FEDERAL EMERGENCY MANAGEMENT AGENCY

JACKSON COUNTY, MO
AND INCORPORATED AREAS

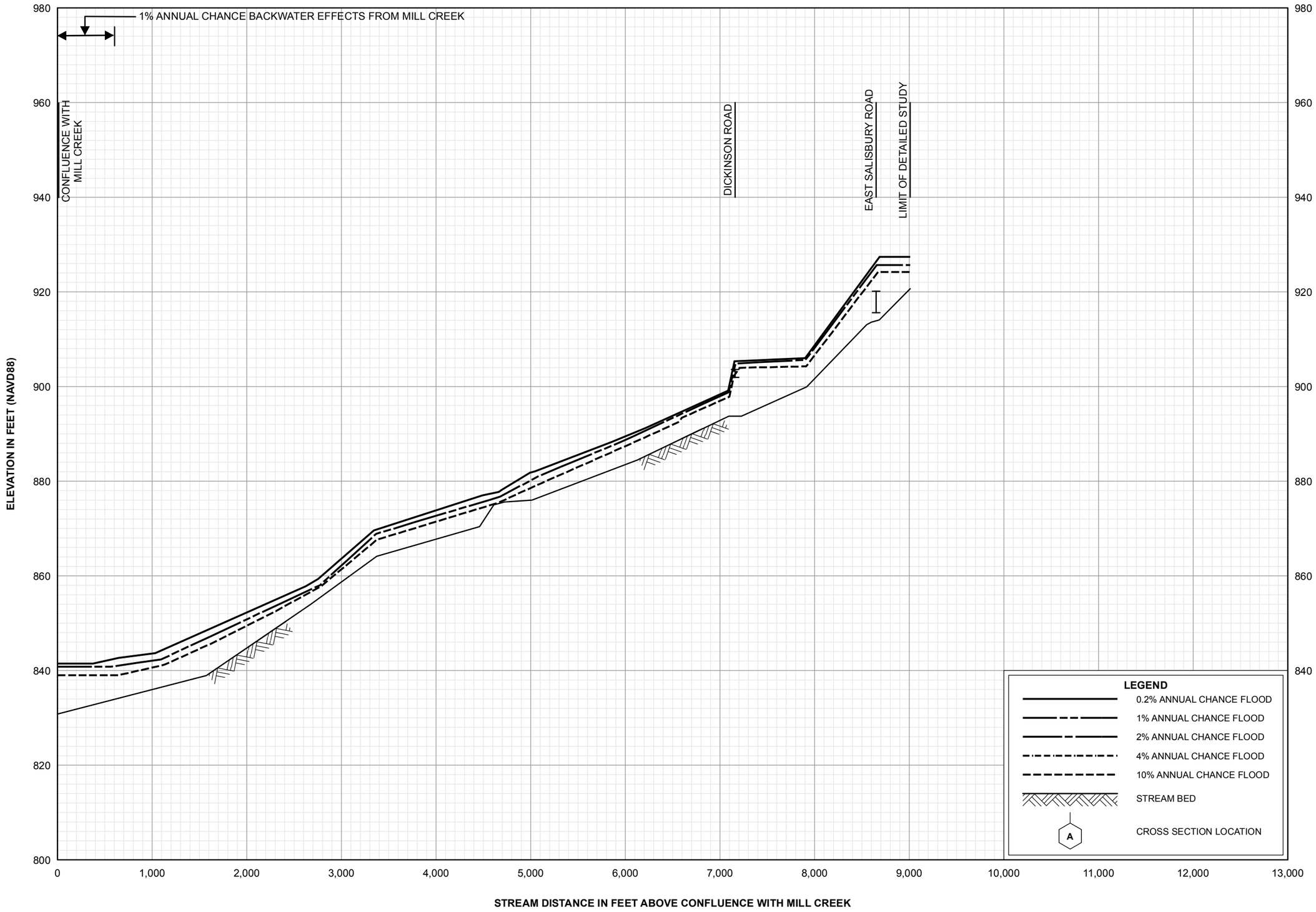

FLOOD PROFILES

MIDDLE FORK MILL CREEK

FEDERAL EMERGENCY MANAGEMENT AGENCY

JACKSON COUNTY, MO
AND INCORPORATED AREAS

224P

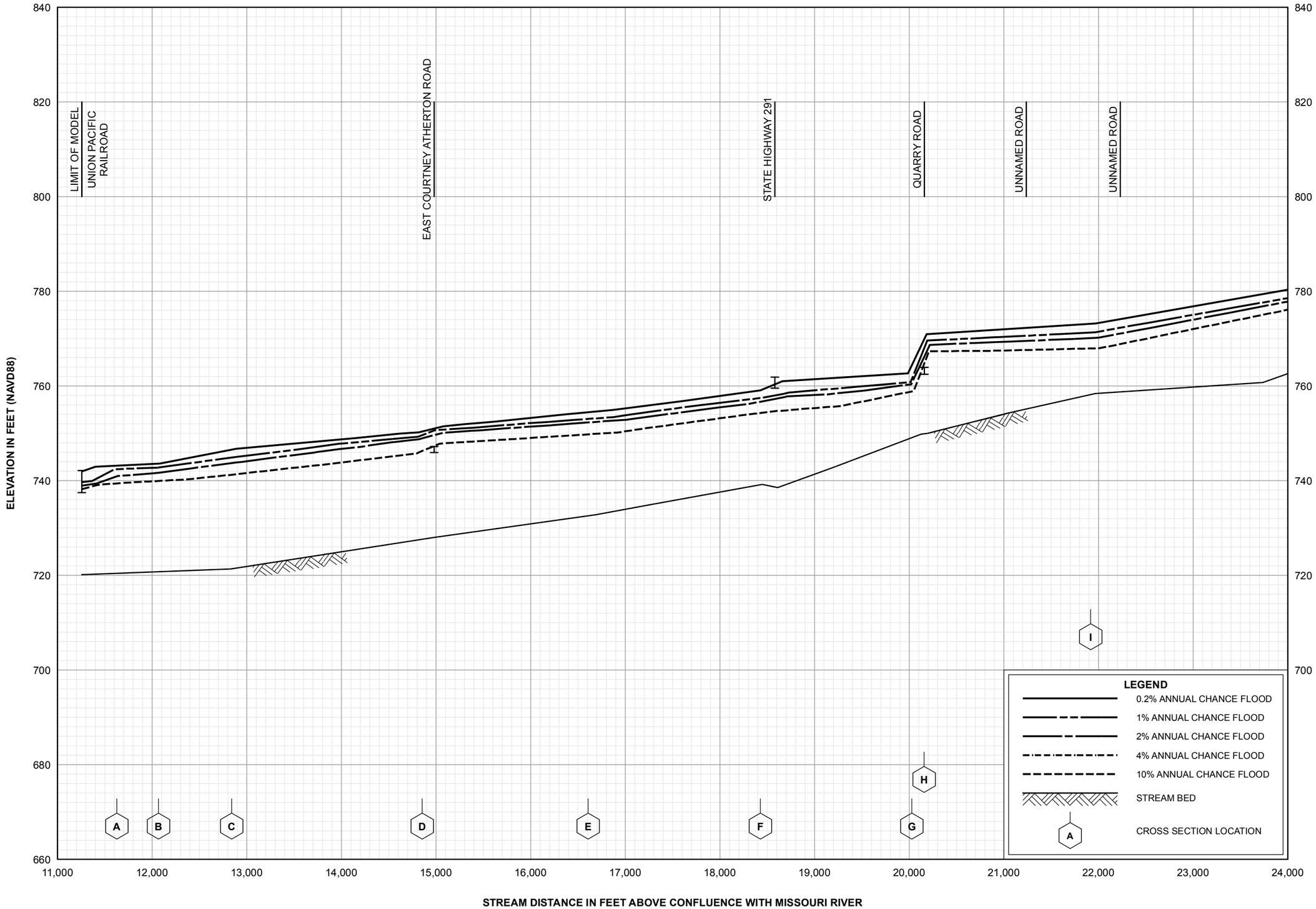

FLOOD PROFILES

MILL CREEK

FEDERAL EMERGENCY MANAGEMENT AGENCY

JACKSON COUNTY, MO
AND INCORPORATED AREAS

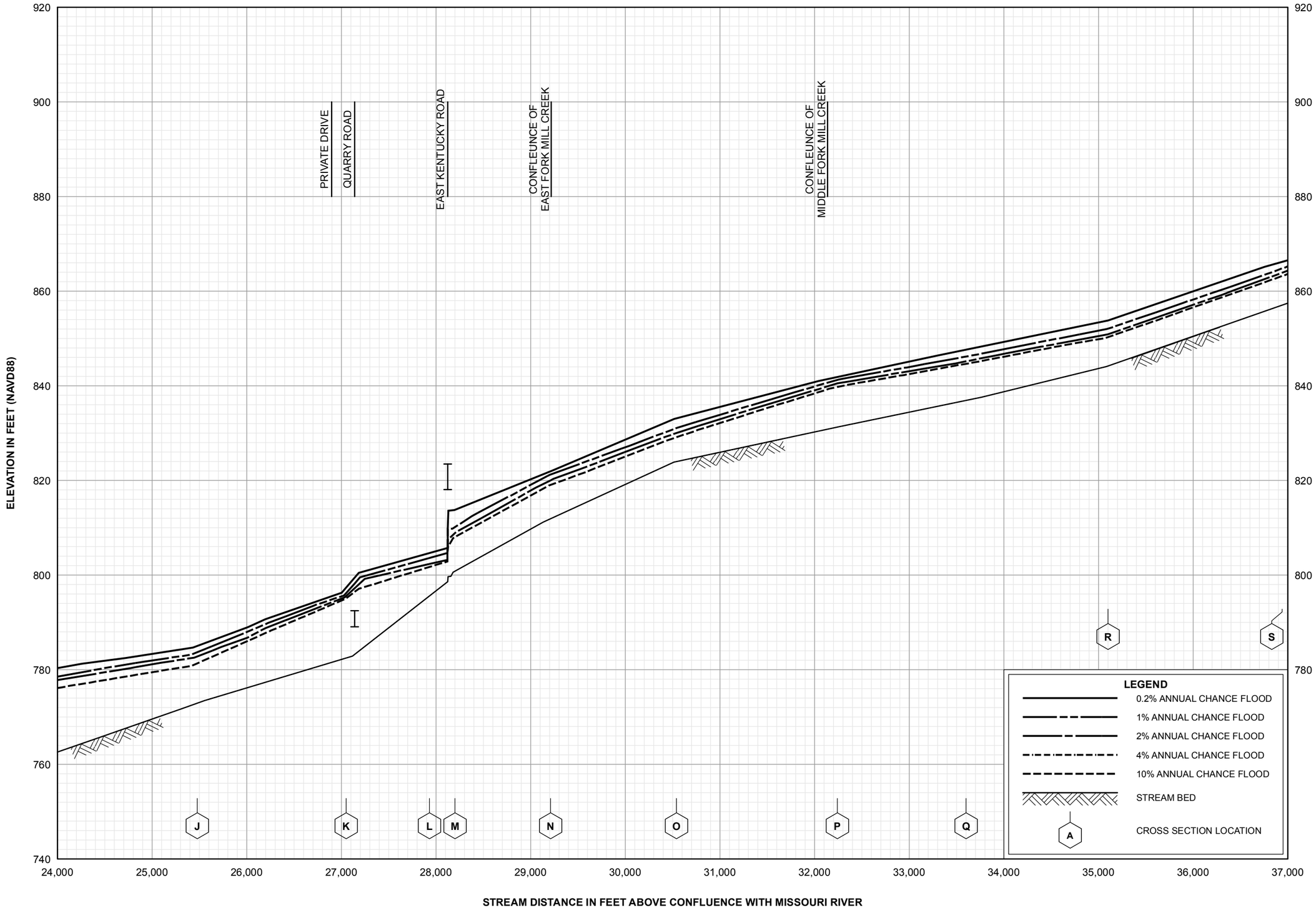

FLOOD PROFILES

MILL CREEK

FEDERAL EMERGENCY MANAGEMENT AGENCY

JACKSON COUNTY, MO
AND INCORPORATED AREAS

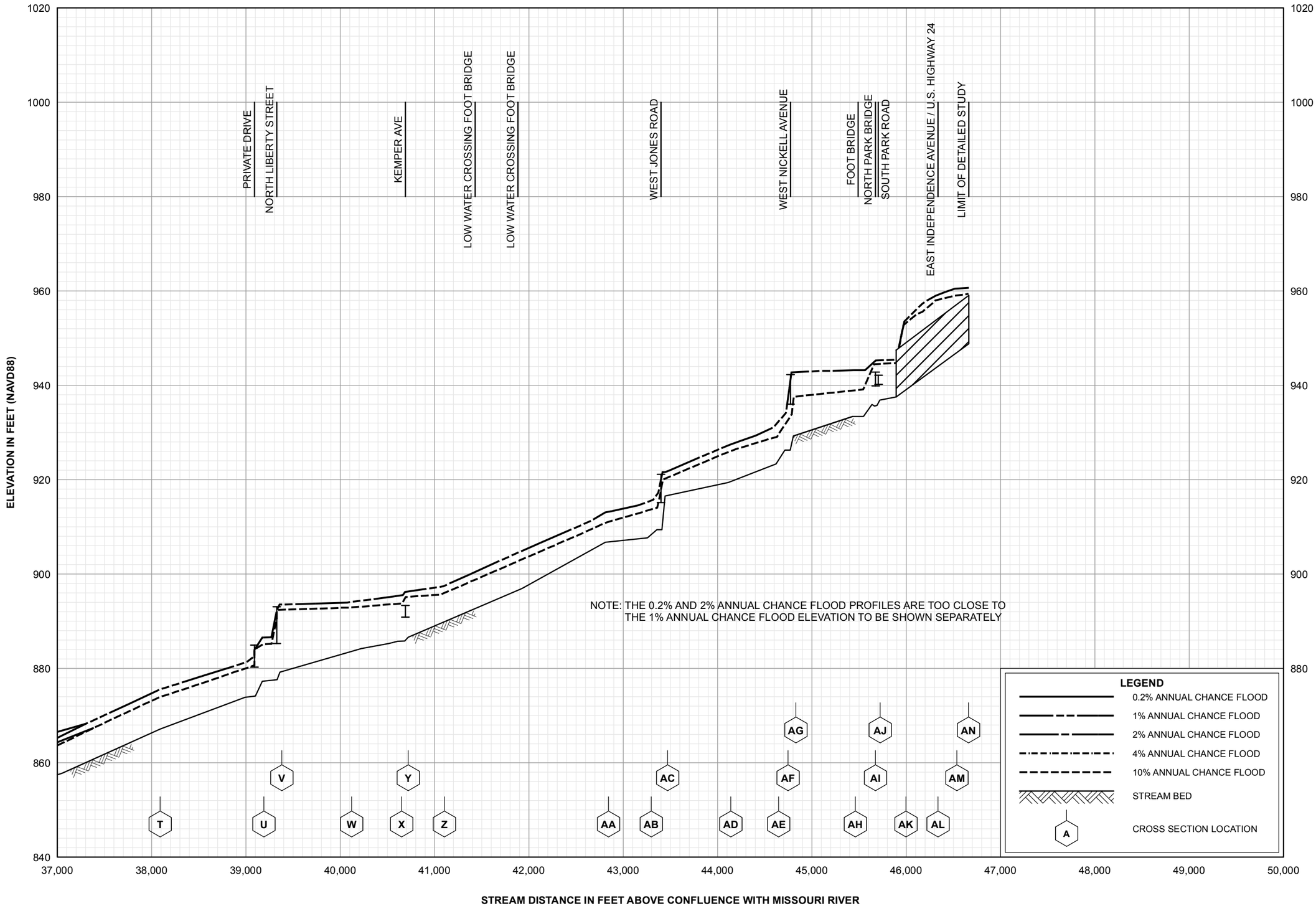

FLOOD PROFILES

MILL CREEK

FEDERAL EMERGENCY MANAGEMENT AGENCY

JACKSON COUNTY, MO
AND INCORPORATED AREAS

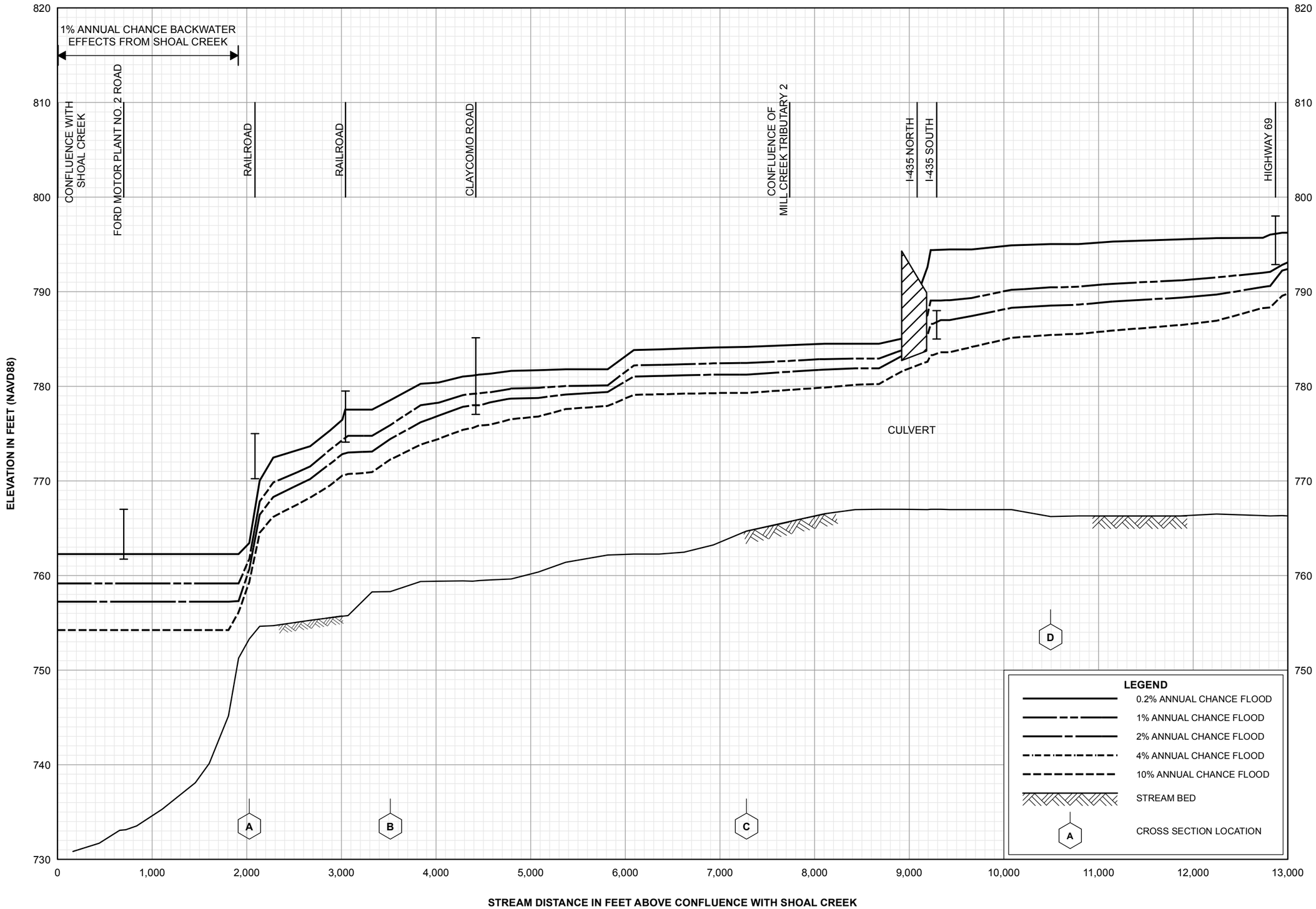

FLOOD PROFILES

MILL CREEK (CLAY COUNTY, MO)

FEDERAL EMERGENCY MANAGEMENT AGENCY

JACKSON COUNTY, MO
AND INCORPORATED AREAS

228P

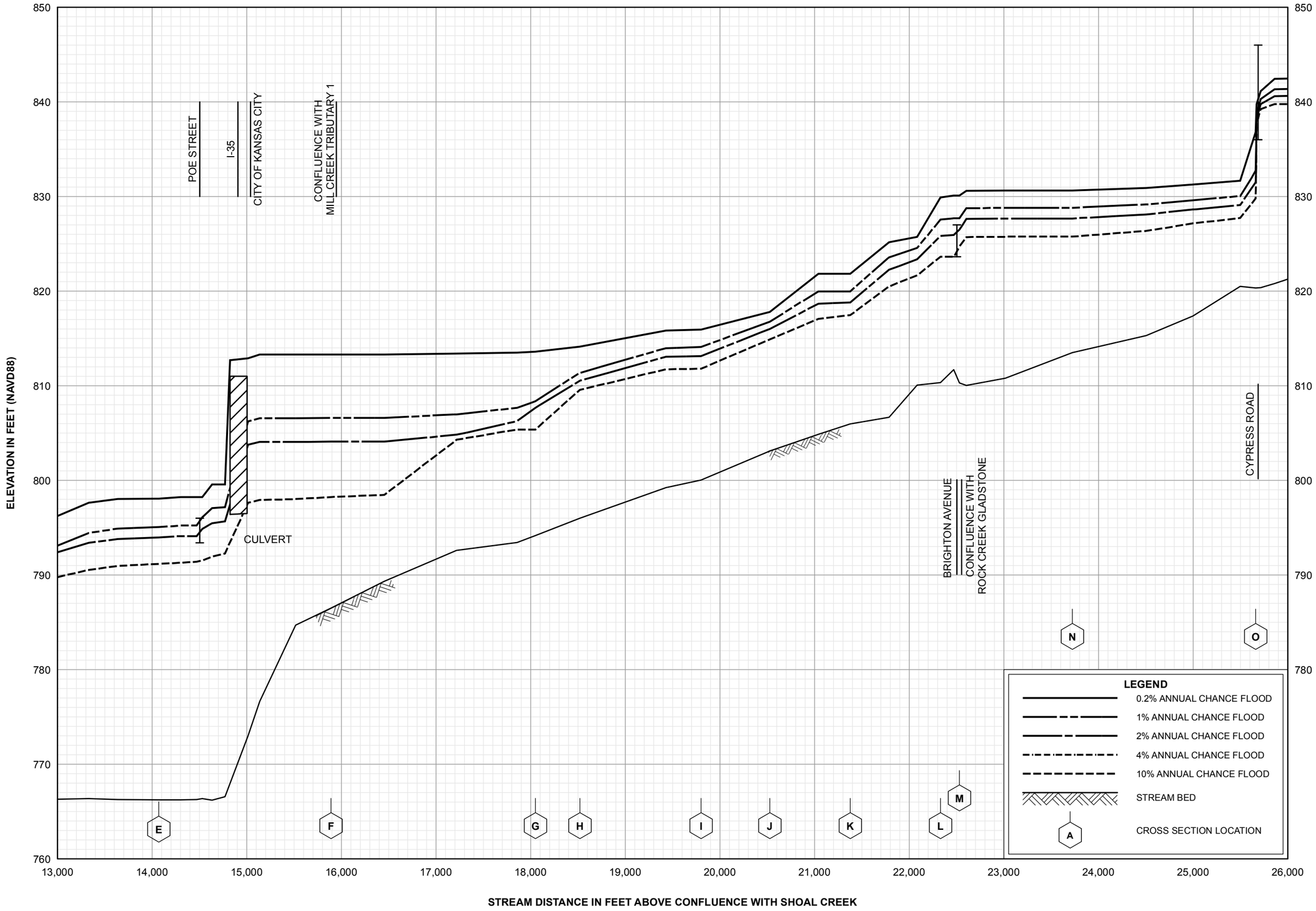

FLOOD PROFILES

MILL CREEK (CLAY COUNTY, MO)

FEDERAL EMERGENCY MANAGEMENT AGENCY

JACKSON COUNTY, MO

AND INCORPORATED AREAS

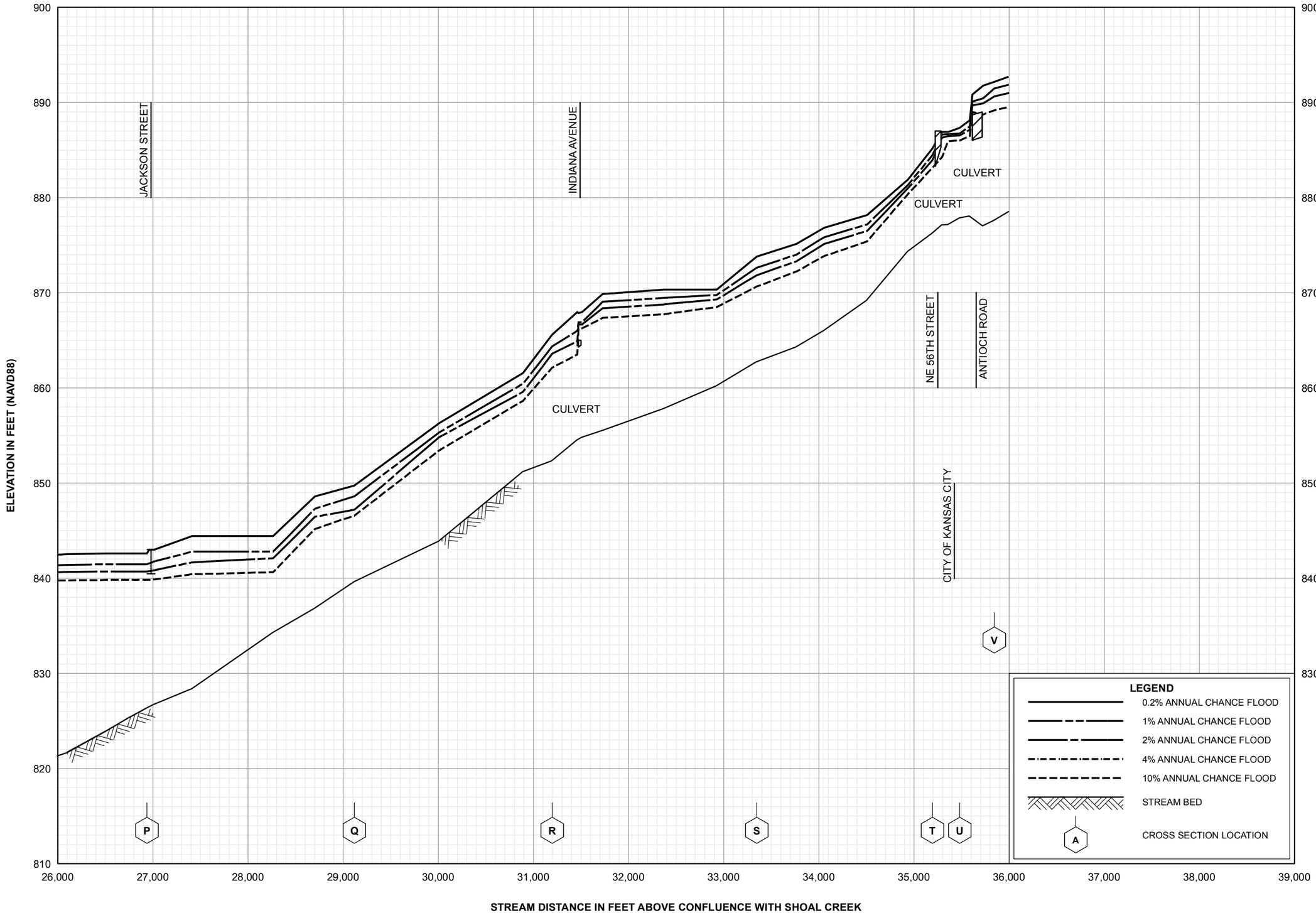

FLOOD PROFILES

MILL CREEK (CLAY COUNTY, MO)

FEDERAL EMERGENCY MANAGEMENT AGENCY

JACKSON COUNTY, MO
AND INCORPORATED AREAS

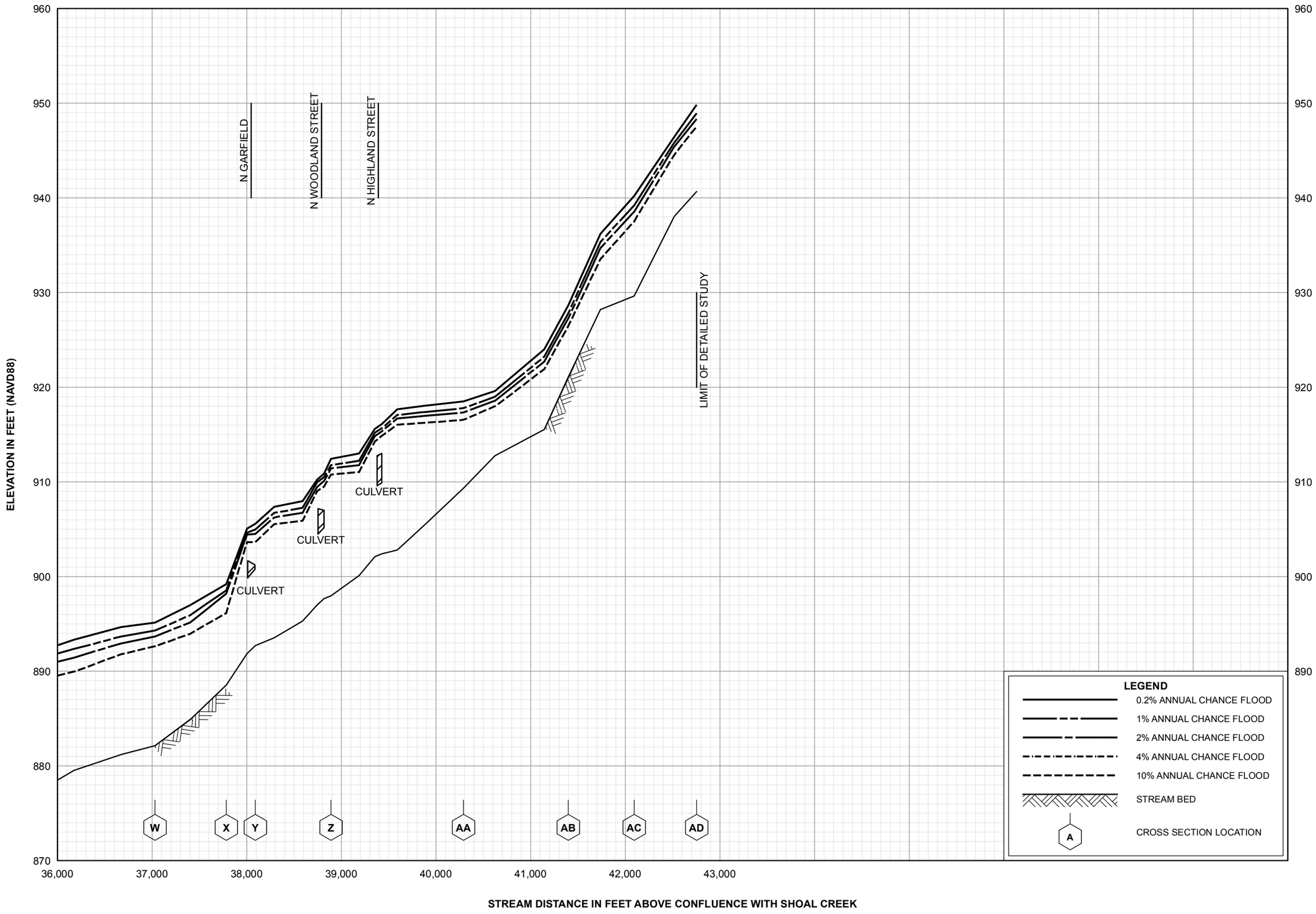

FLOOD PROFILES

MILL CREEK (CLAY COUNTY, MO)

FEDERAL EMERGENCY MANAGEMENT AGENCY

JACKSON COUNTY, MO
AND INCORPORATED AREAS

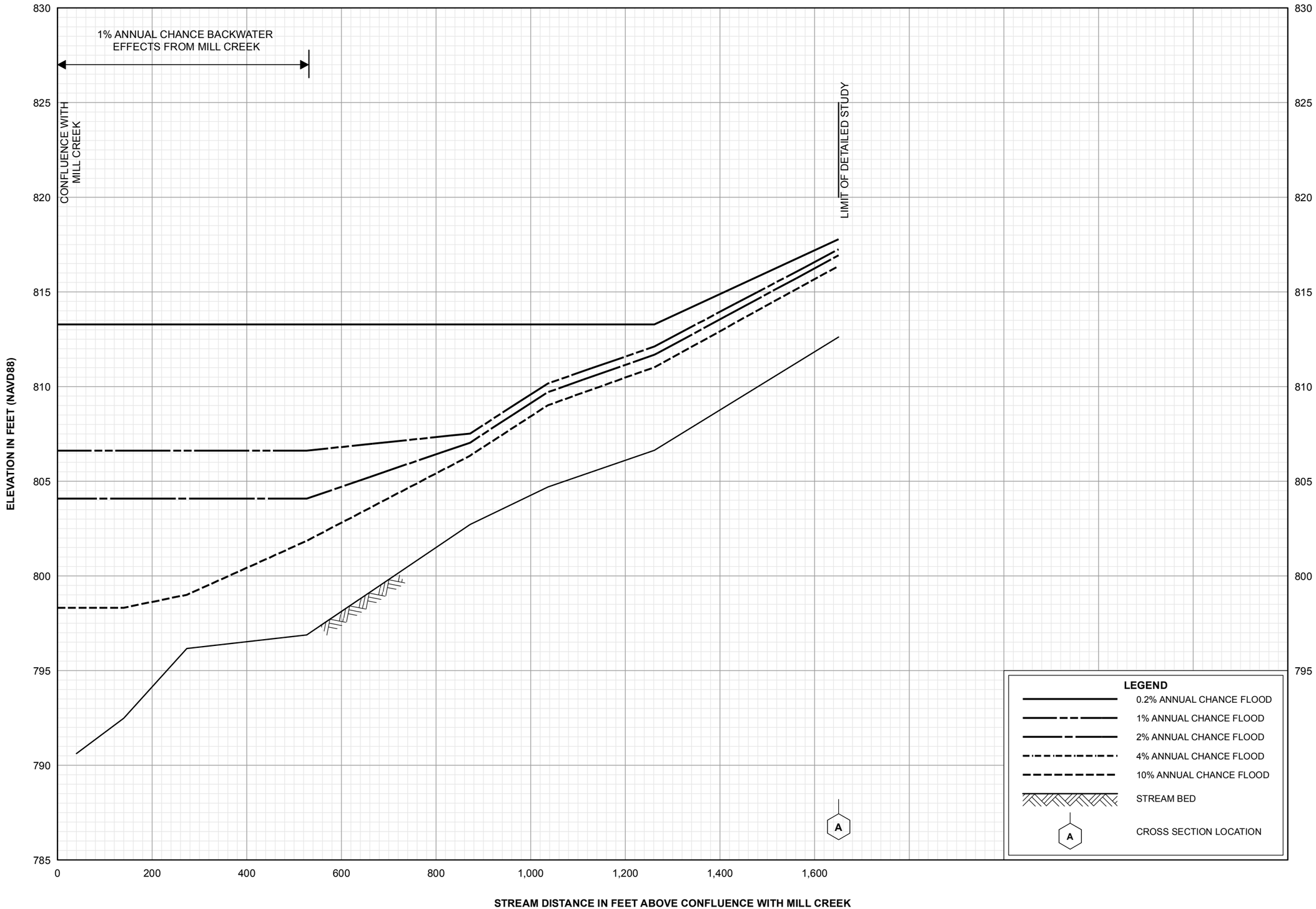

FLOOD PROFILES

MILL CREEK TRIBUTARY 1

FEDERAL EMERGENCY MANAGEMENT AGENCY

JACKSON COUNTY, MO
AND INCORPORATED AREAS

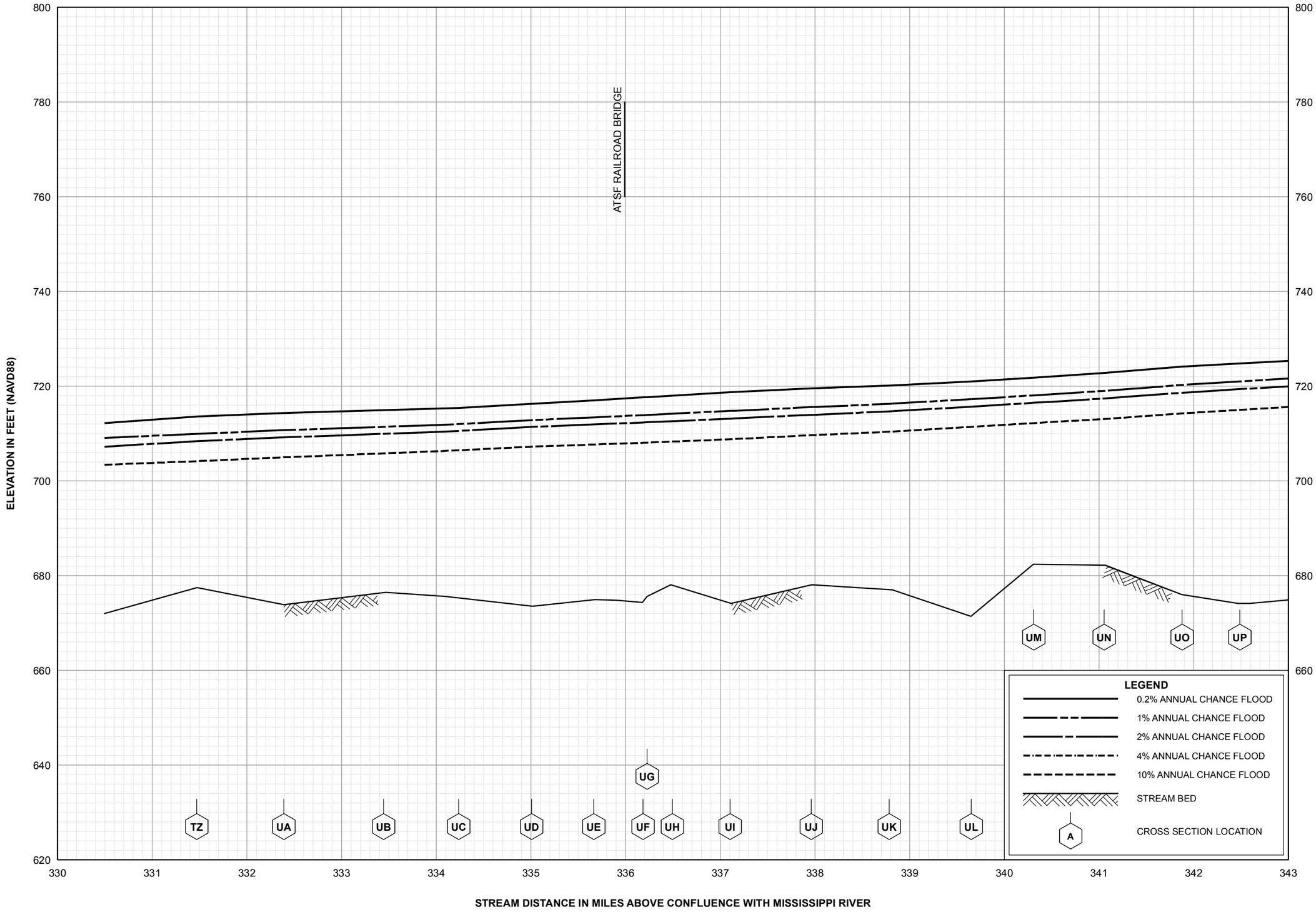

FLOOD PROFILES

MISSOURI RIVER

FEDERAL EMERGENCY MANAGEMENT AGENCY

JACKSON COUNTY, MO

AND INCORPORATED AREAS

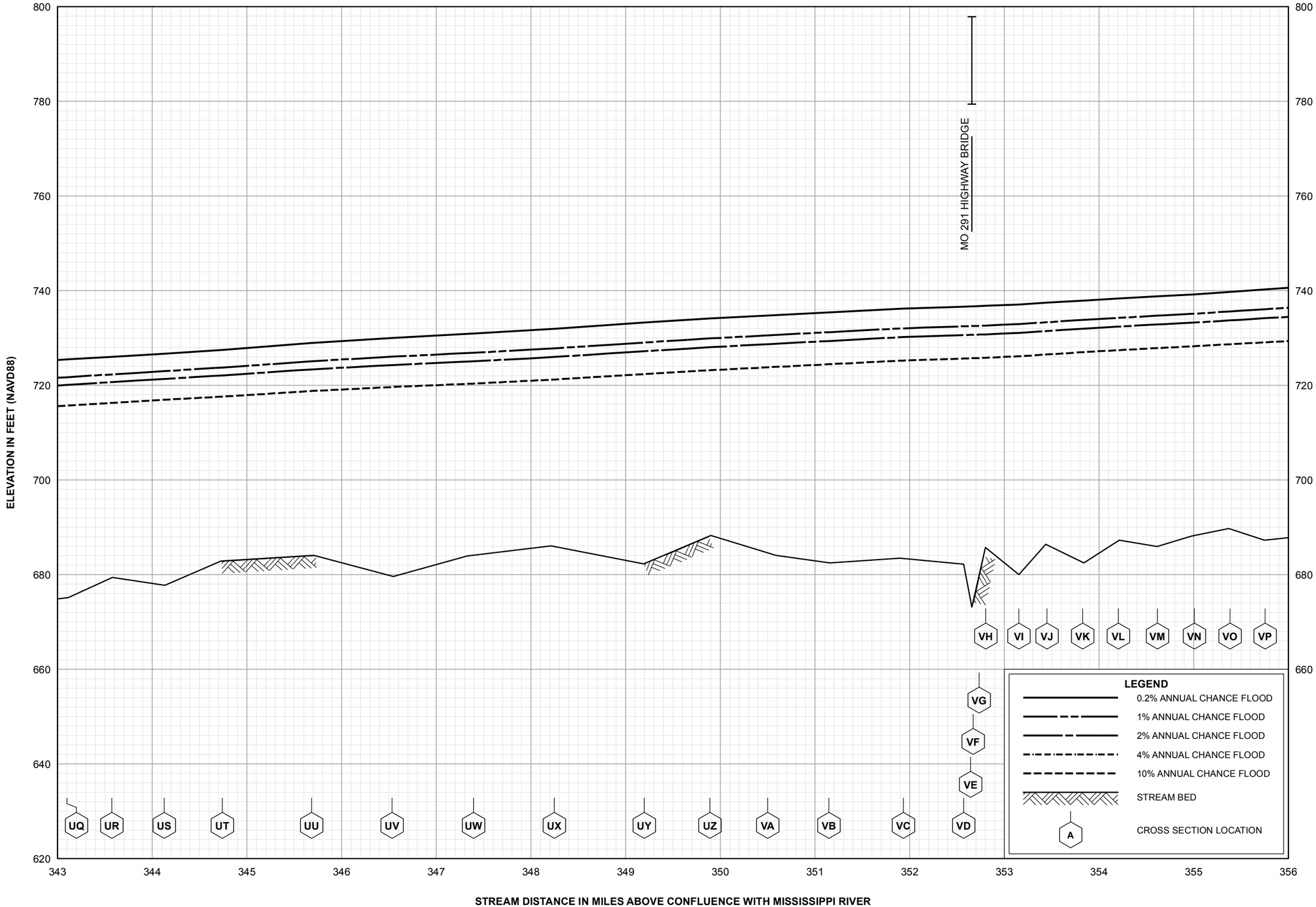

FLOOD PROFILES

MISSOURI RIVER

FEDERAL EMERGENCY MANAGEMENT AGENCY

JACKSON COUNTY, MO
AND INCORPORATED AREAS

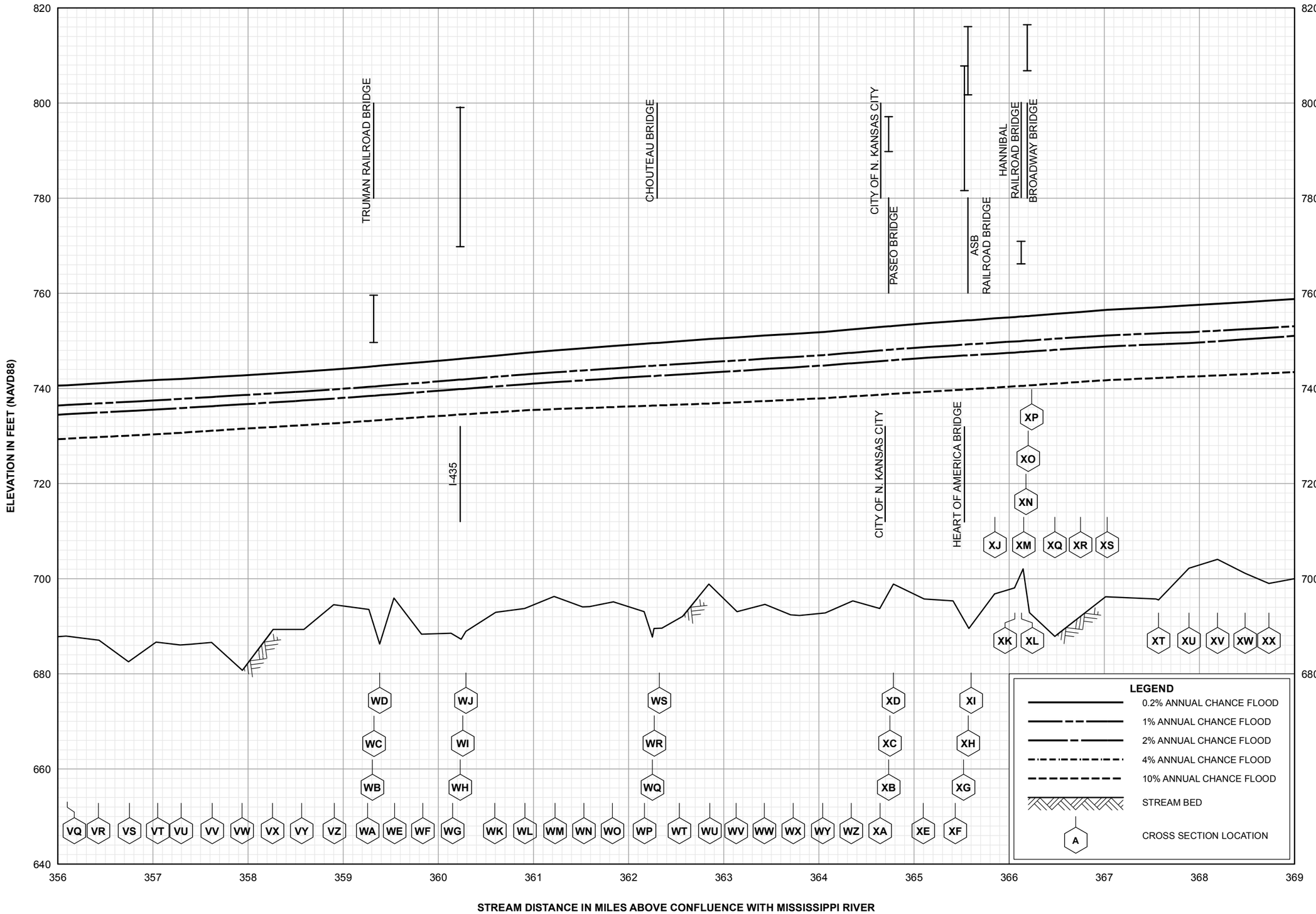

FLOOD PROFILES

MISSOURI RIVER

FEDERAL EMERGENCY MANAGEMENT AGENCY

JACKSON COUNTY, MO
AND INCORPORATED AREAS

235P

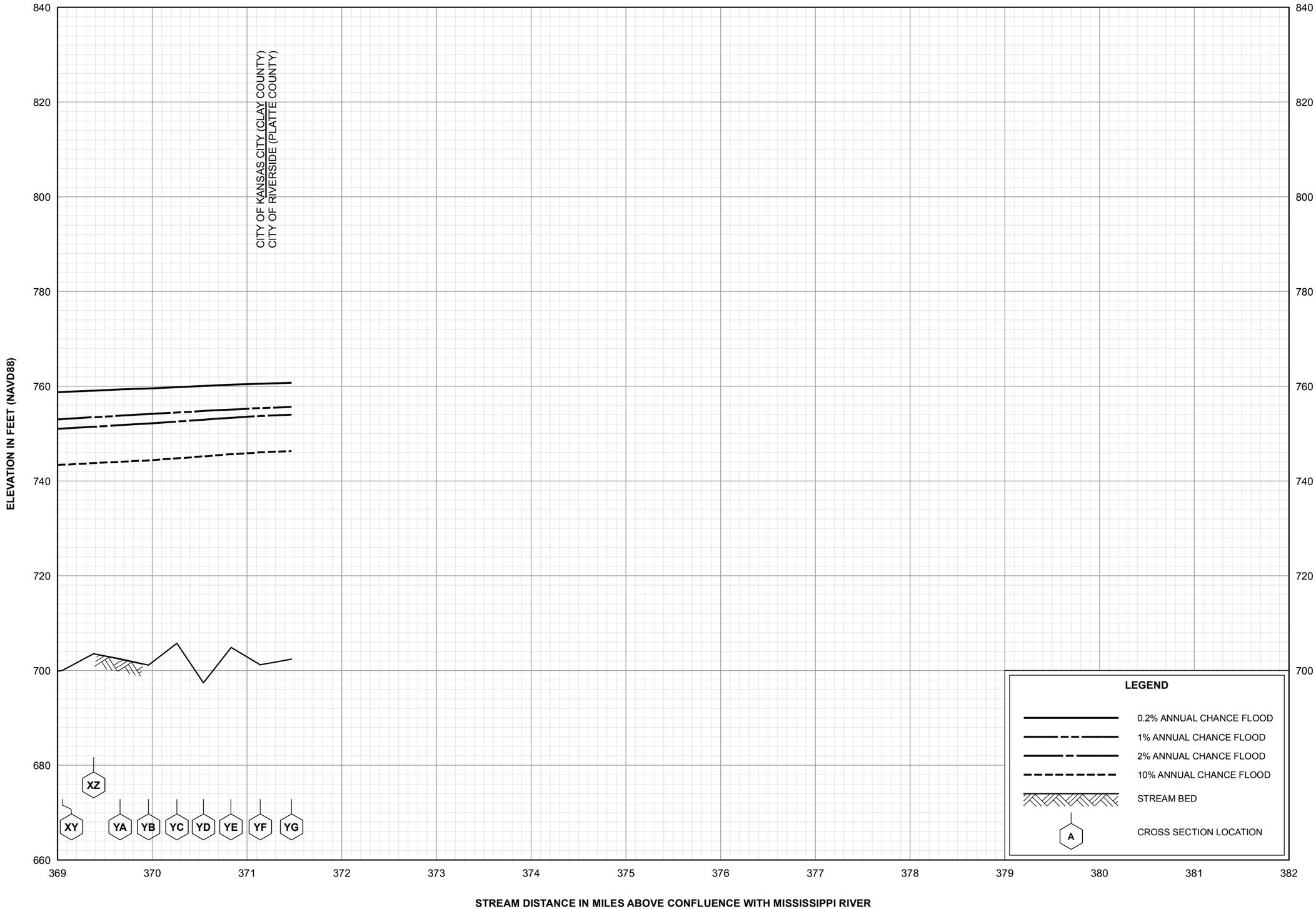

FLOOD PROFILES

MISSOURI RIVER

FEDERAL EMERGENCY MANAGEMENT AGENCY

JACKSON COUNTY, MO

AND INCORPORATED AREAS

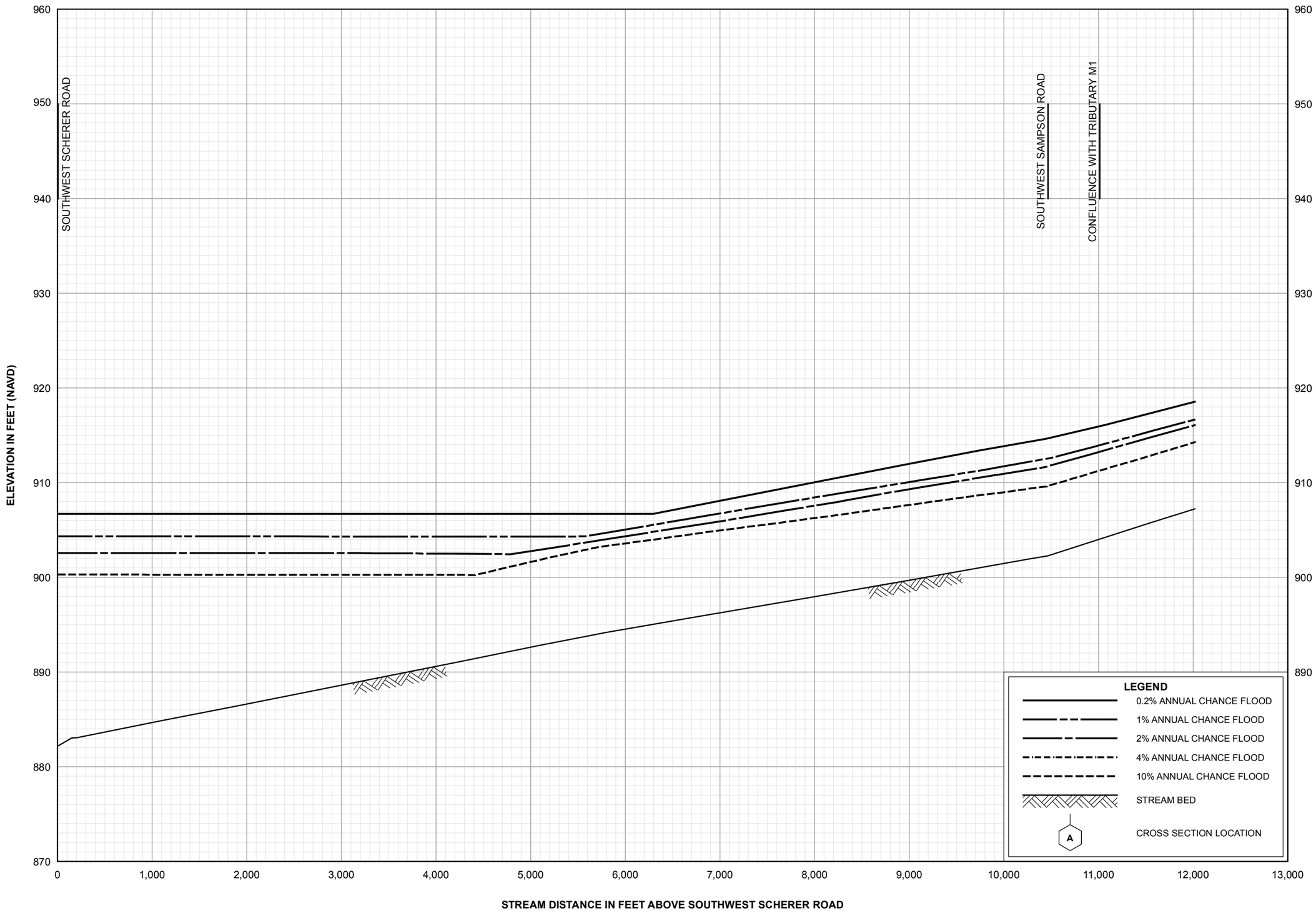

FLOOD PROFILES

MOUSE CREEK

FEDERAL EMERGENCY MANAGEMENT AGENCY

JACKSON COUNTY, MO
AND INCORPORATED AREAS

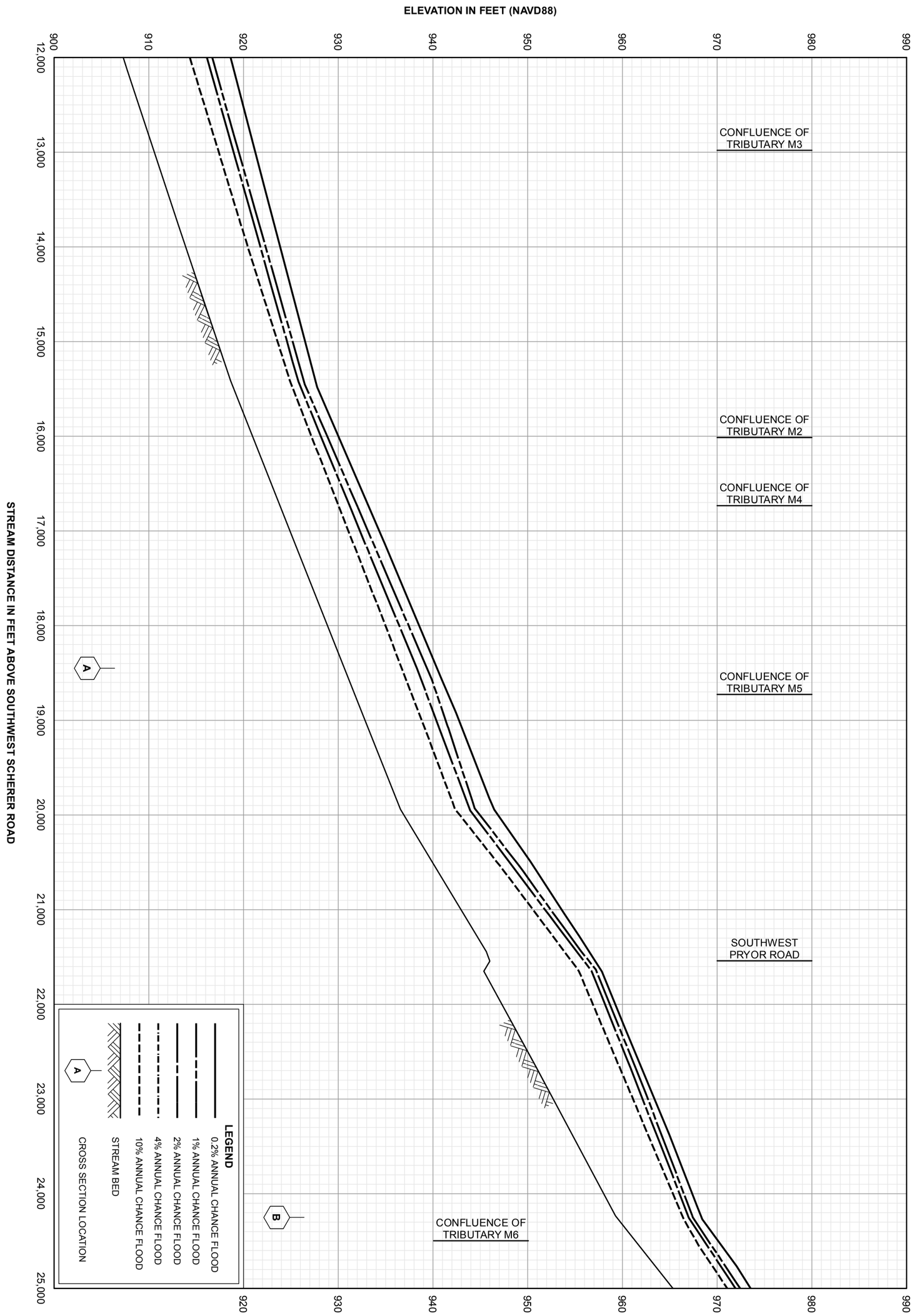

238P

FEDERAL EMERGENCY MANAGEMENT AGENCY

JACKSON COUNTY, MO

AND INCORPORATED AREAS

FLOOD PROFILES

MOUSE CREEK

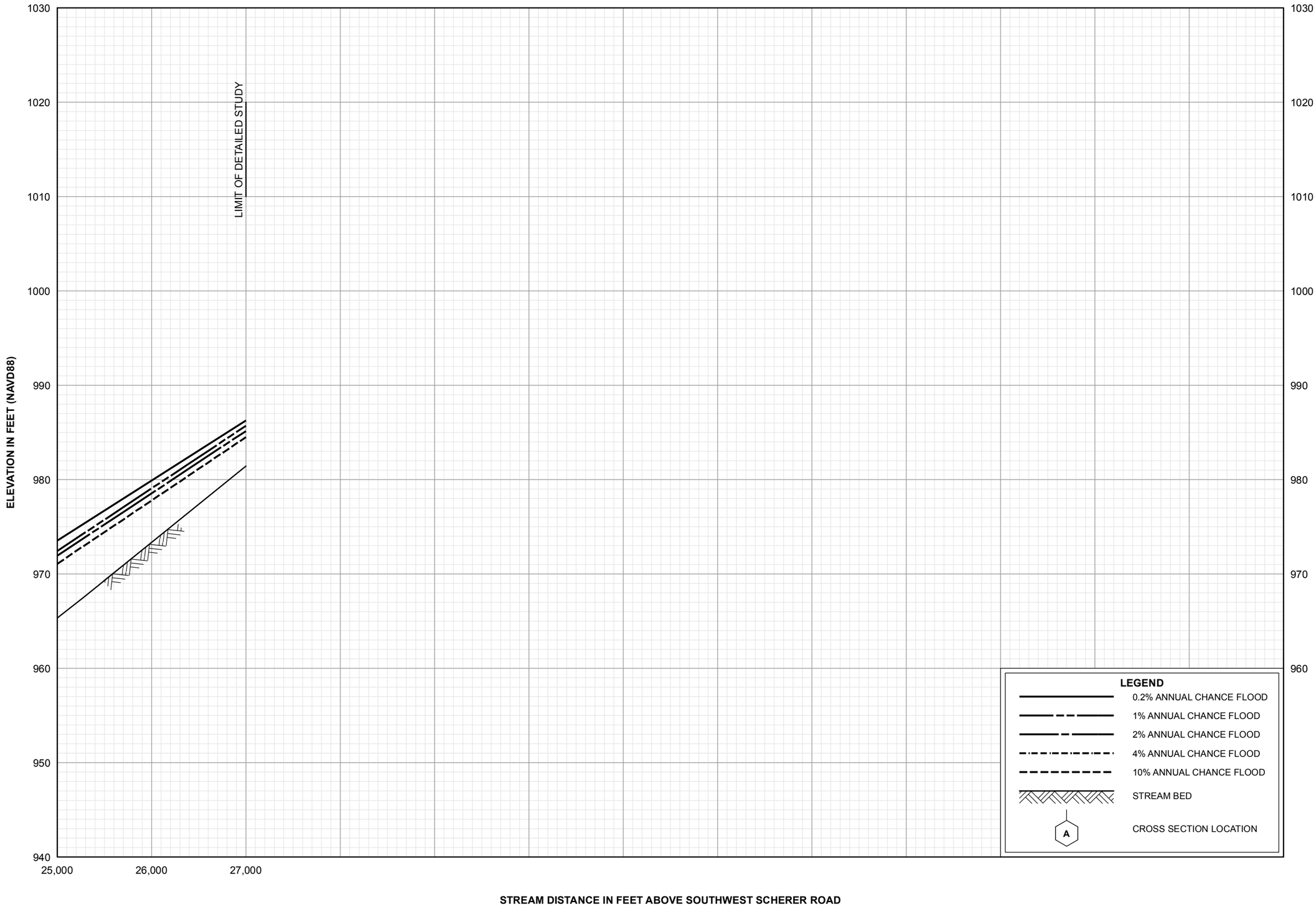

FLOOD PROFILES

MOUSE CREEK

FEDERAL EMERGENCY MANAGEMENT AGENCY

JACKSON COUNTY, MO
AND INCORPORATED AREAS

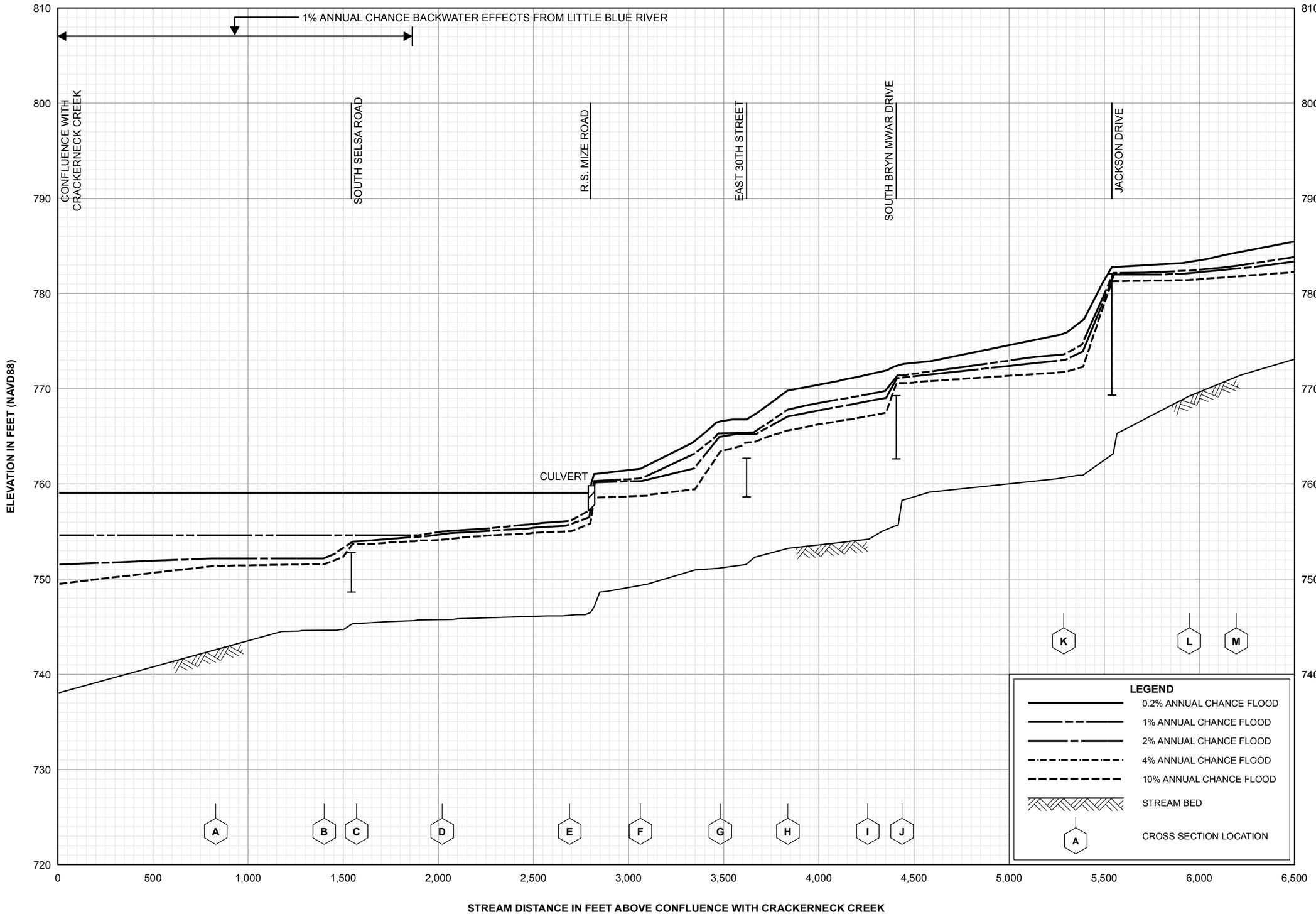

FLOOD PROFILES

NORTH FORK CRACKERNECK CREEK

FEDERAL EMERGENCY MANAGEMENT AGENCY

JACKSON COUNTY, MO
AND INCORPORATED AREAS

240P

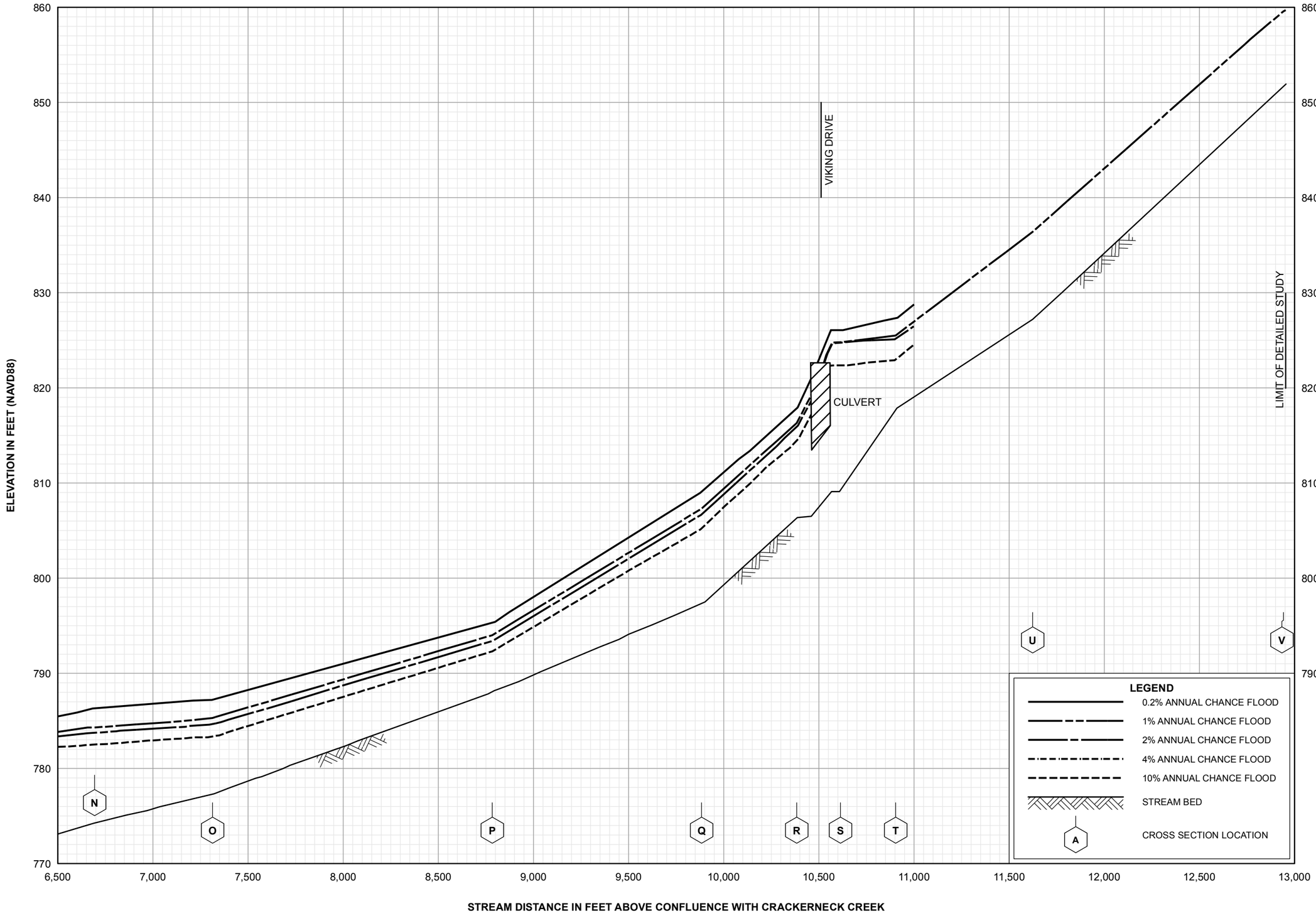

FLOOD PROFILES

NORTH FORK CRACKERNECK CREEK

FEDERAL EMERGENCY MANAGEMENT AGENCY

JACKSON COUNTY, MO
AND INCORPORATED AREAS

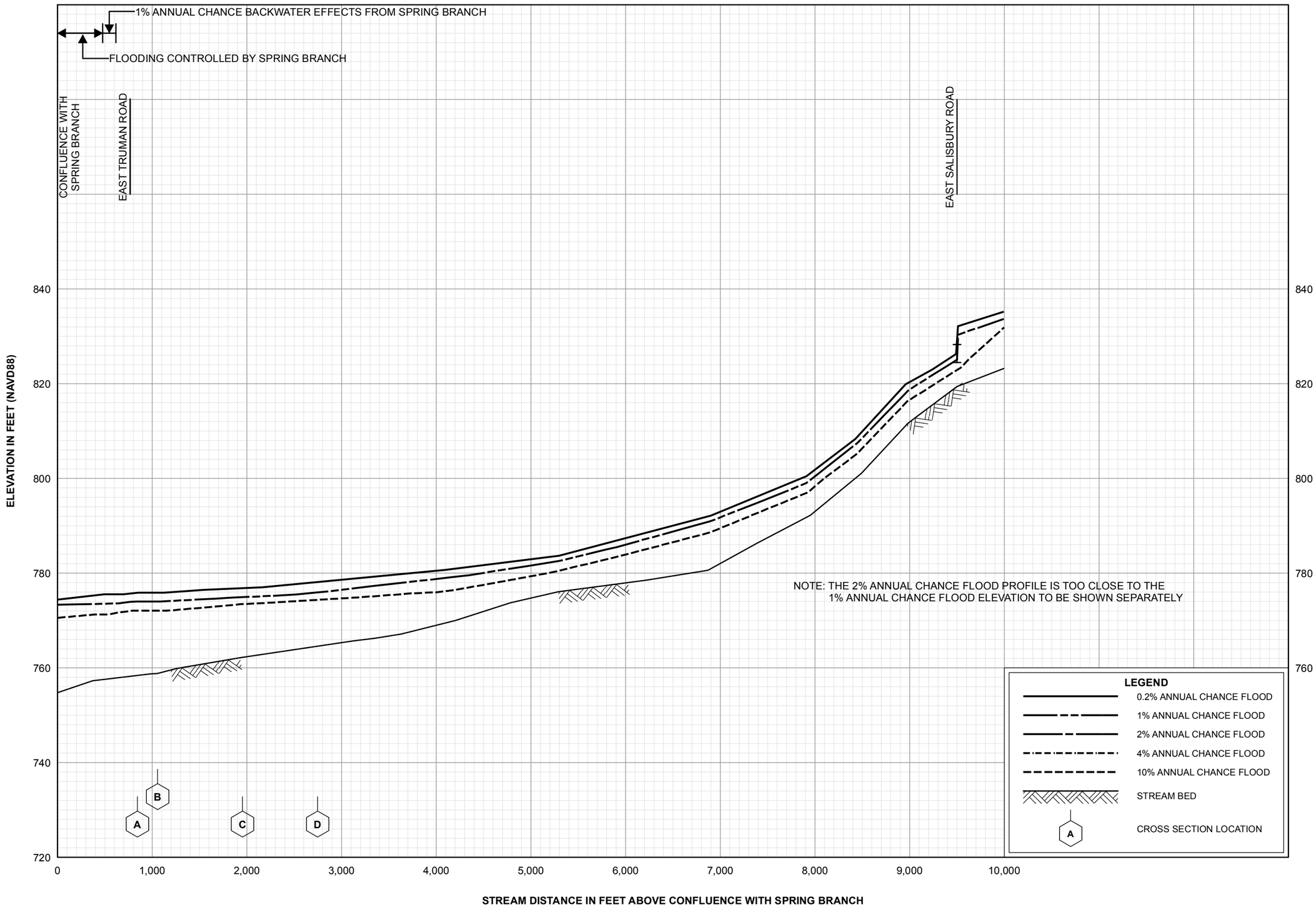

FLOOD PROFILES

NORTH FORK SPRING BRANCH

FEDERAL EMERGENCY MANAGEMENT AGENCY

JACKSON COUNTY, MO
AND INCORPORATED AREAS

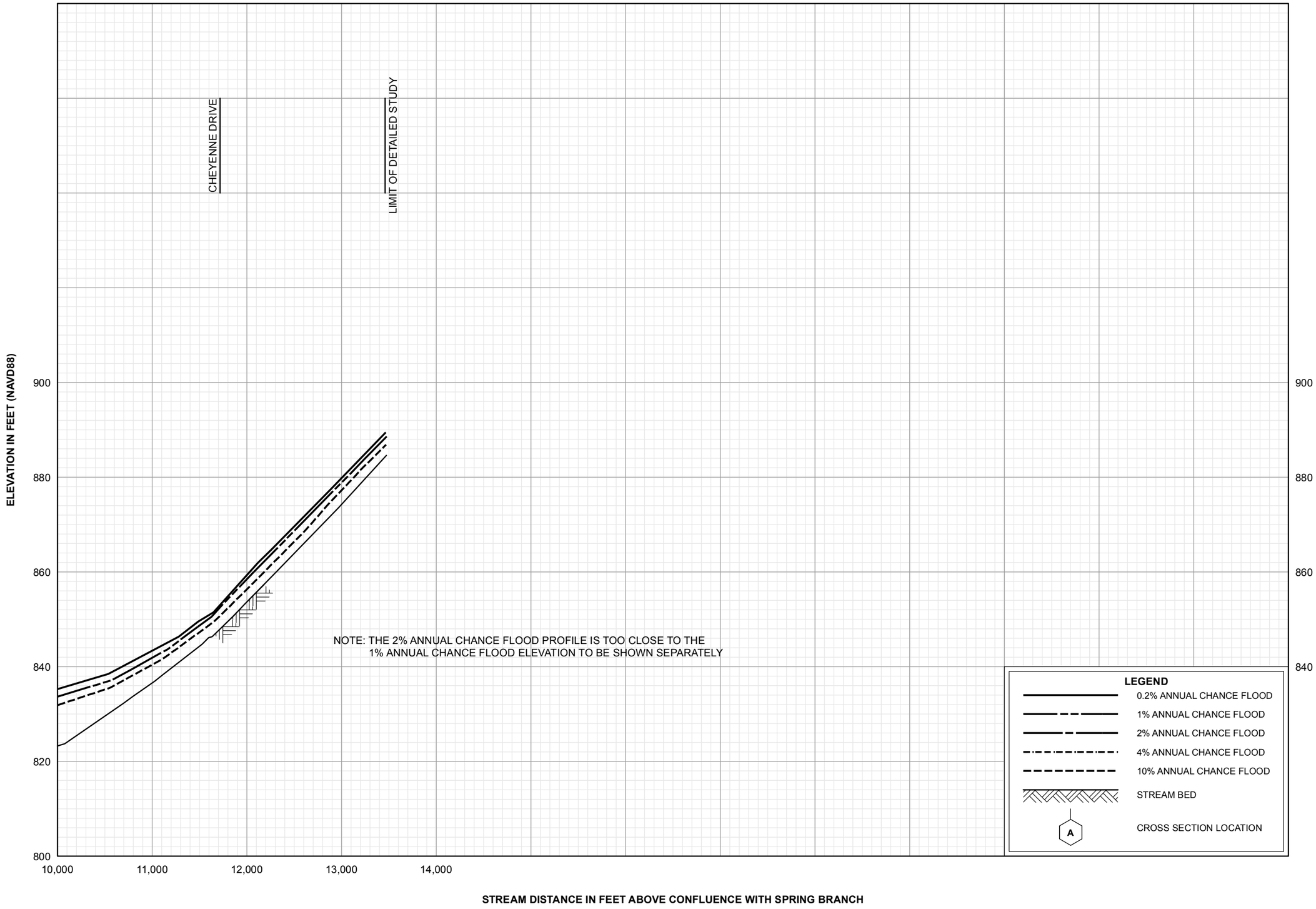

FLOOD PROFILES

NORTH FORK SPRING BRANCH

FEDERAL EMERGENCY MANAGEMENT AGENCY

JACKSON COUNTY, MO
AND INCORPORATED AREAS

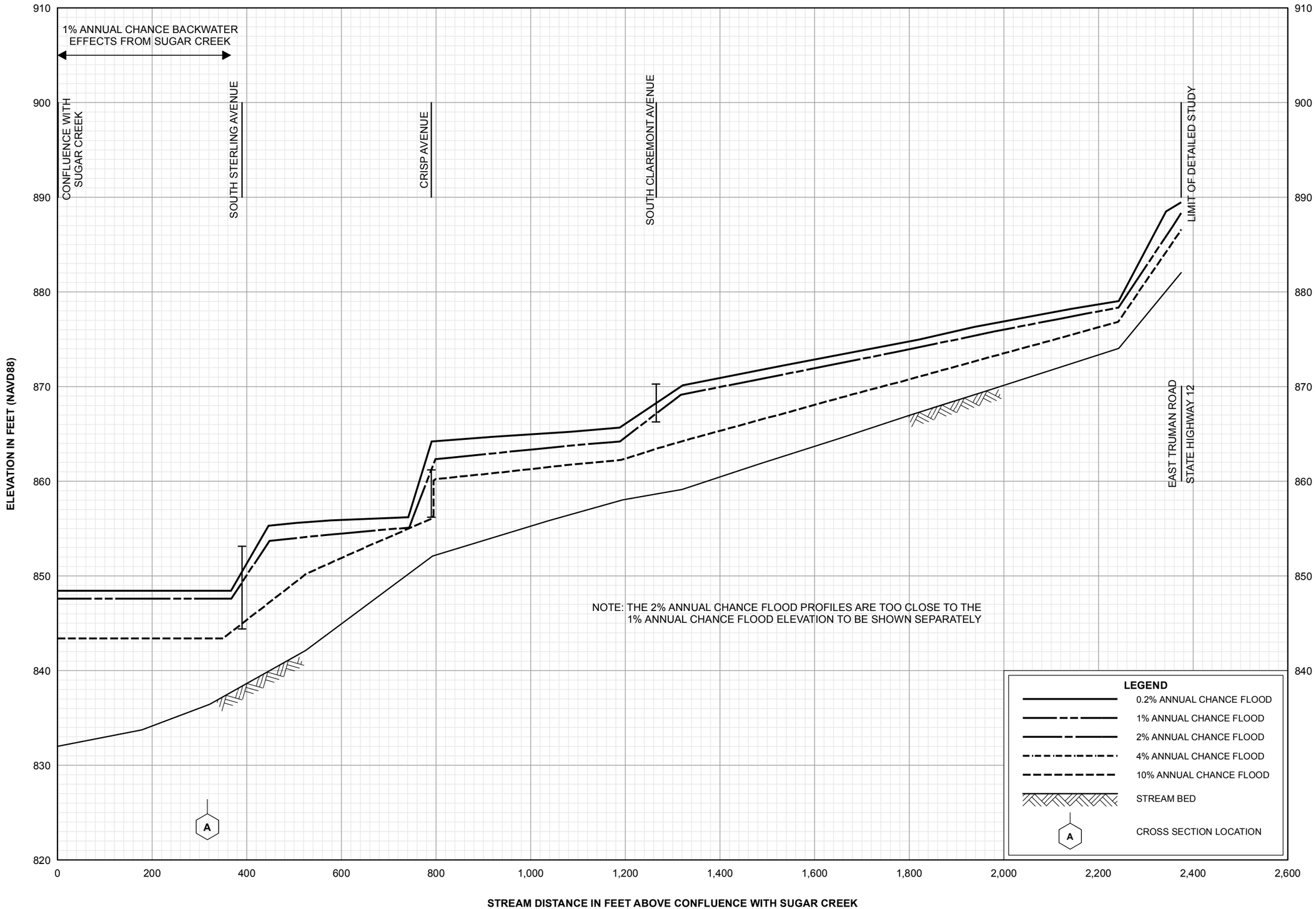

FLOOD PROFILES

NORTH FORK SUGAR CREEK

FEDERAL EMERGENCY MANAGEMENT AGENCY

JACKSON COUNTY, MO
AND INCORPORATED AREAS

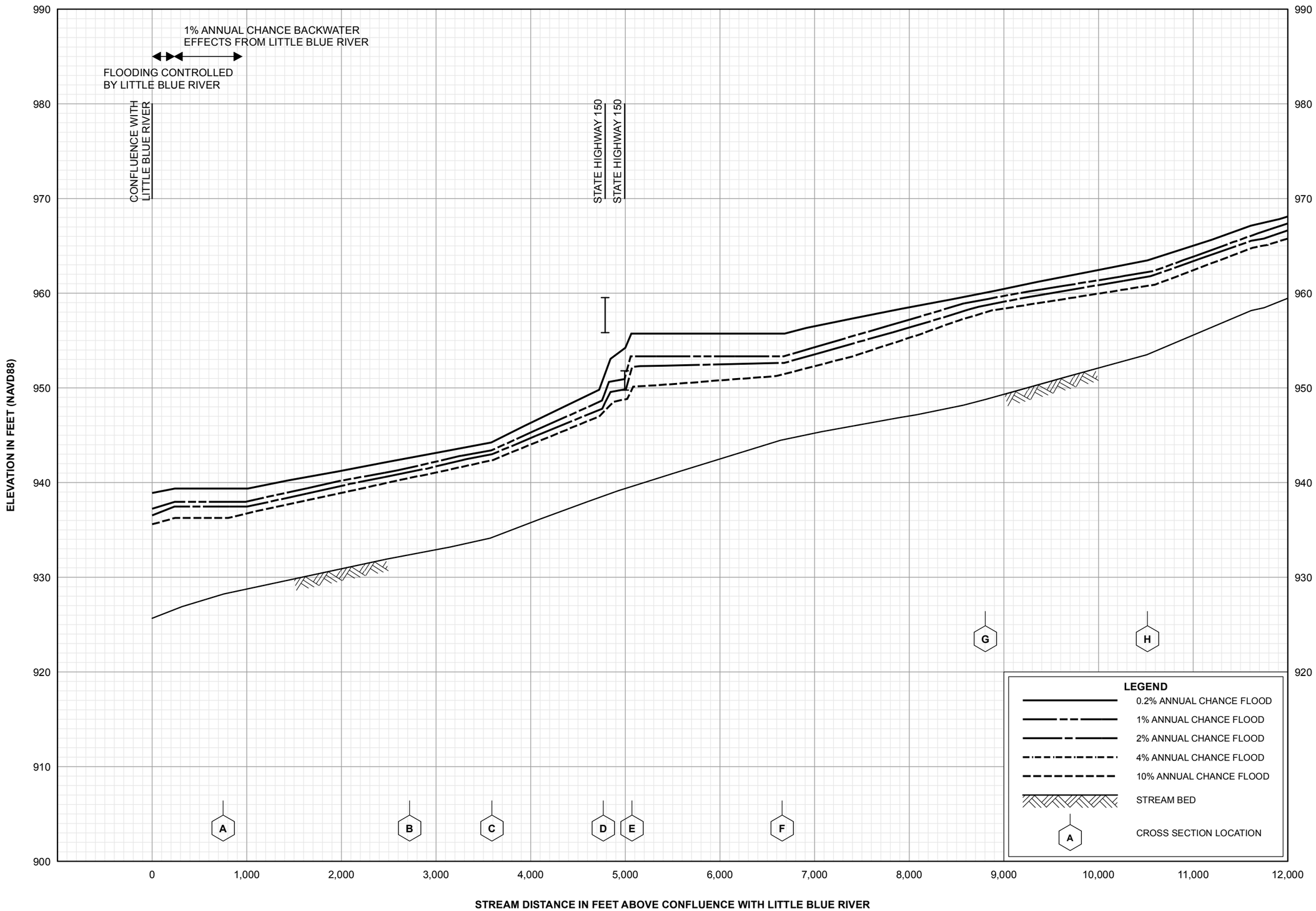

FLOOD PROFILES

OIL CREEK

FEDERAL EMERGENCY MANAGEMENT AGENCY

JACKSON COUNTY, MO
AND INCORPORATED AREAS

245P

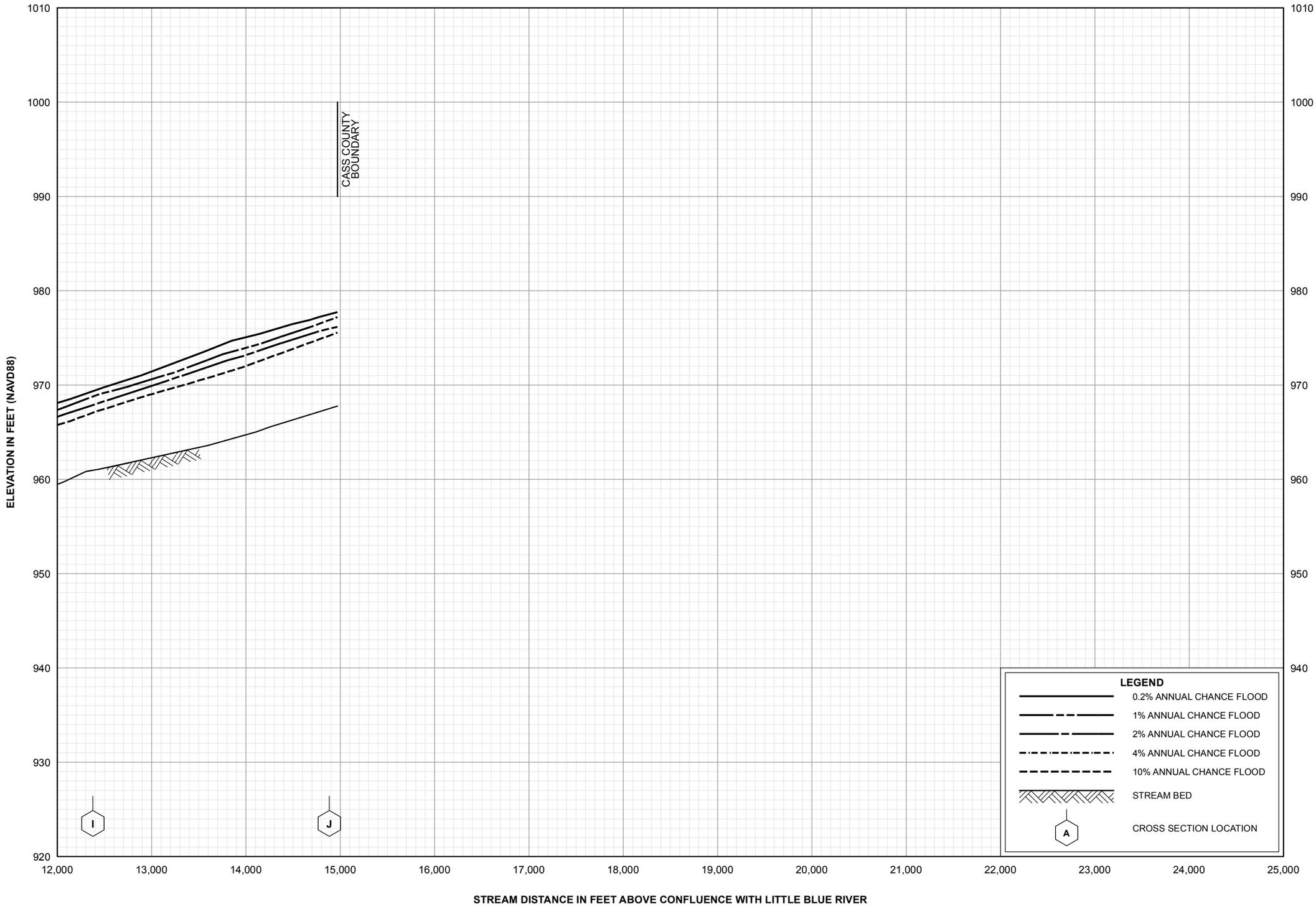

FLOOD PROFILES

OIL CREEK

FEDERAL EMERGENCY MANAGEMENT AGENCY

JACKSON COUNTY, MO
AND INCORPORATED AREAS

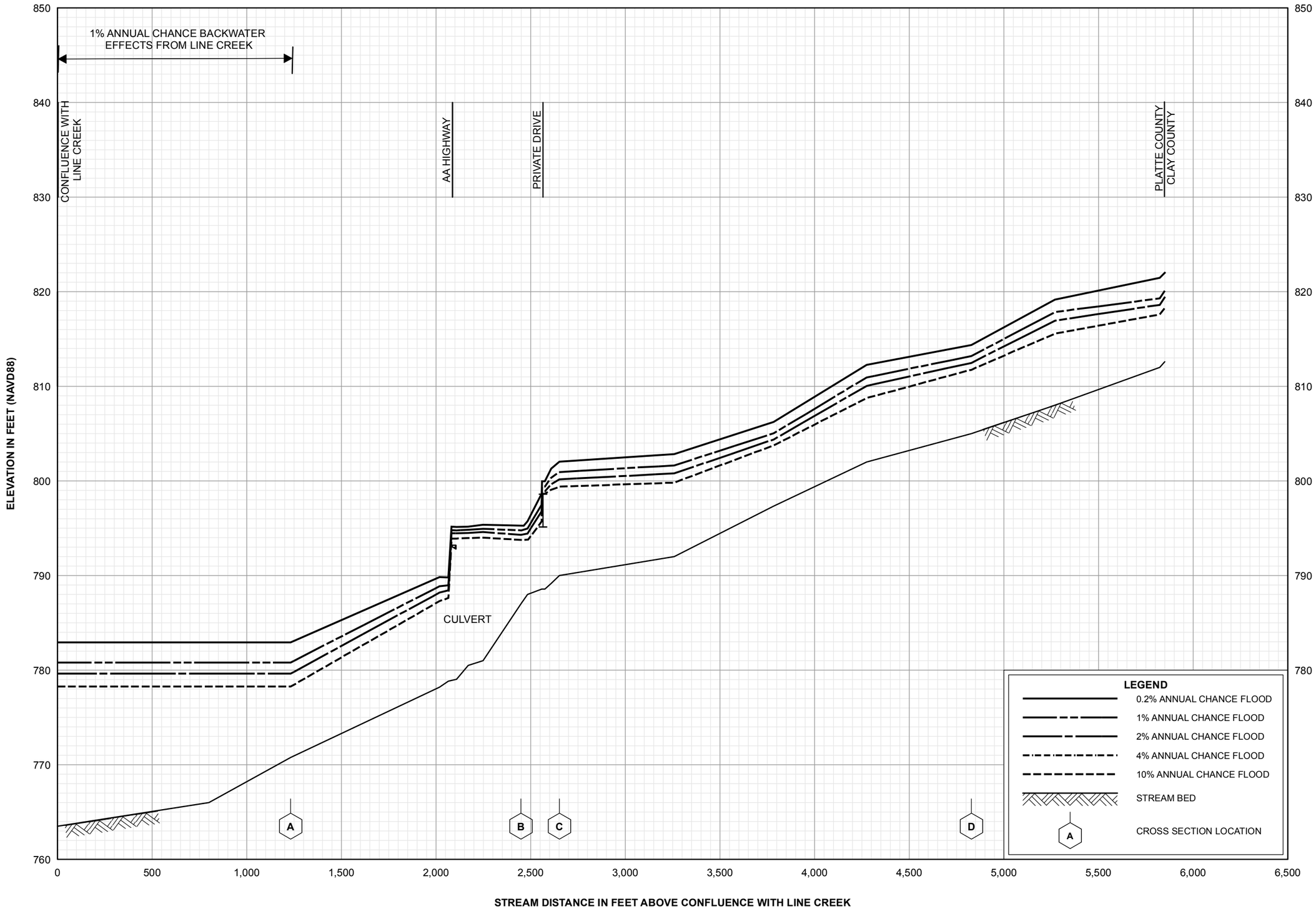

FLOOD PROFILES

OLD MAIDS CREEK

FEDERAL EMERGENCY MANAGEMENT AGENCY

JACKSON COUNTY, MO
AND INCORPORATED AREAS

247P

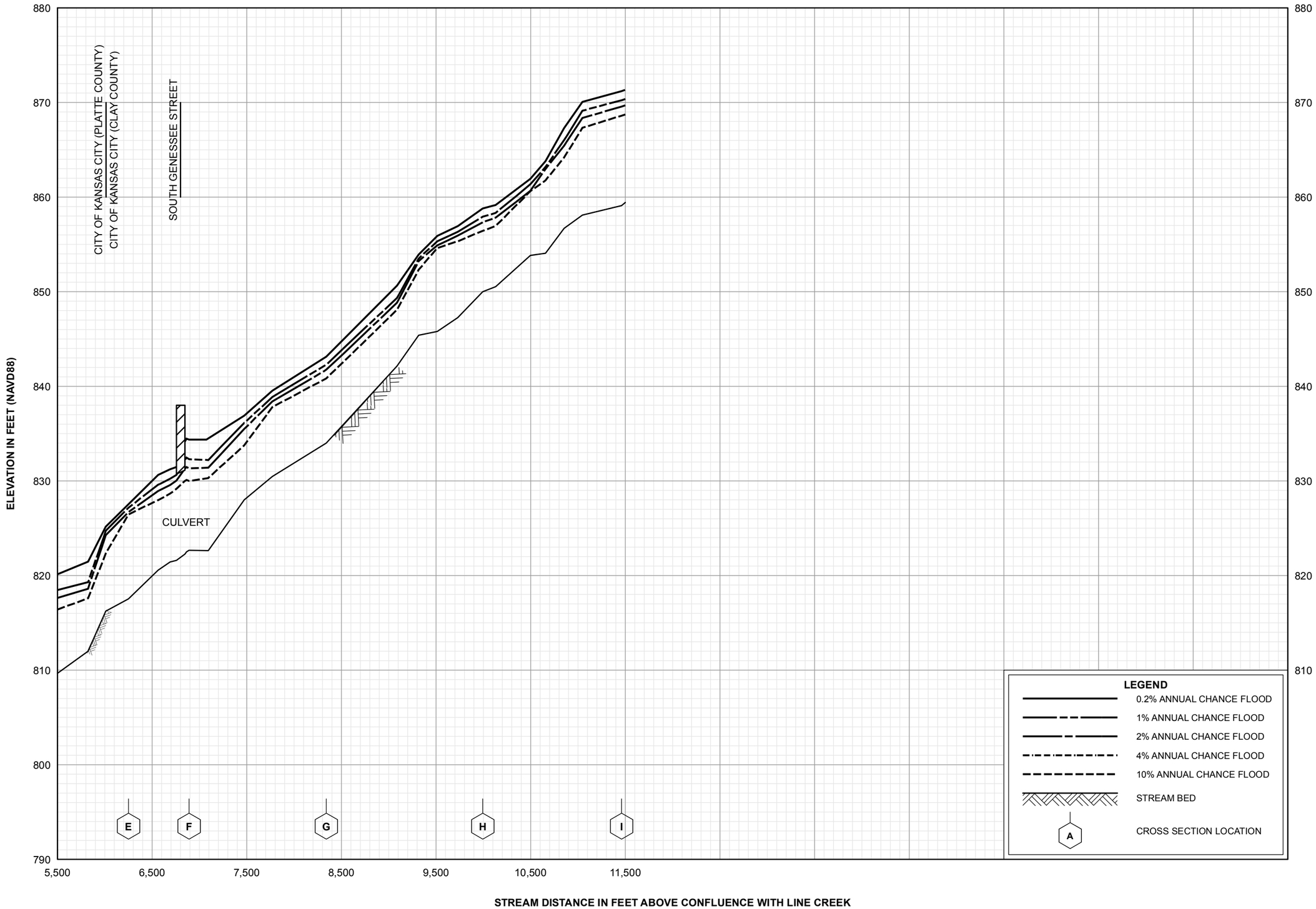

FLOOD PROFILES

OLD MAIDS CREEK

FEDERAL EMERGENCY MANAGEMENT AGENCY

JACKSON COUNTY, MO
AND INCORPORATED AREAS

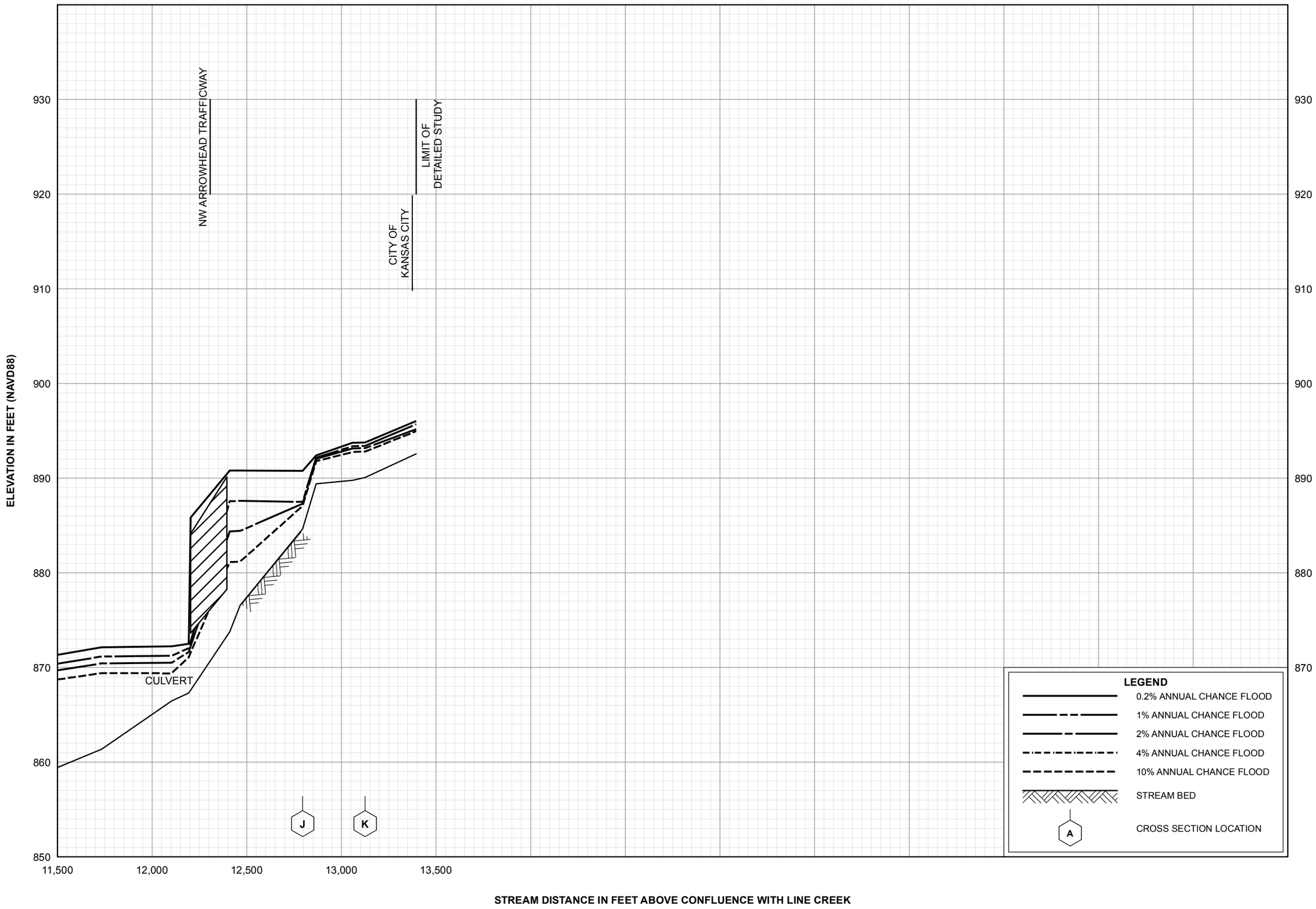

FLOOD PROFILES

OLD MAIDS CREEK

FEDERAL EMERGENCY MANAGEMENT AGENCY

JACKSON COUNTY, MO
AND INCORPORATED AREAS

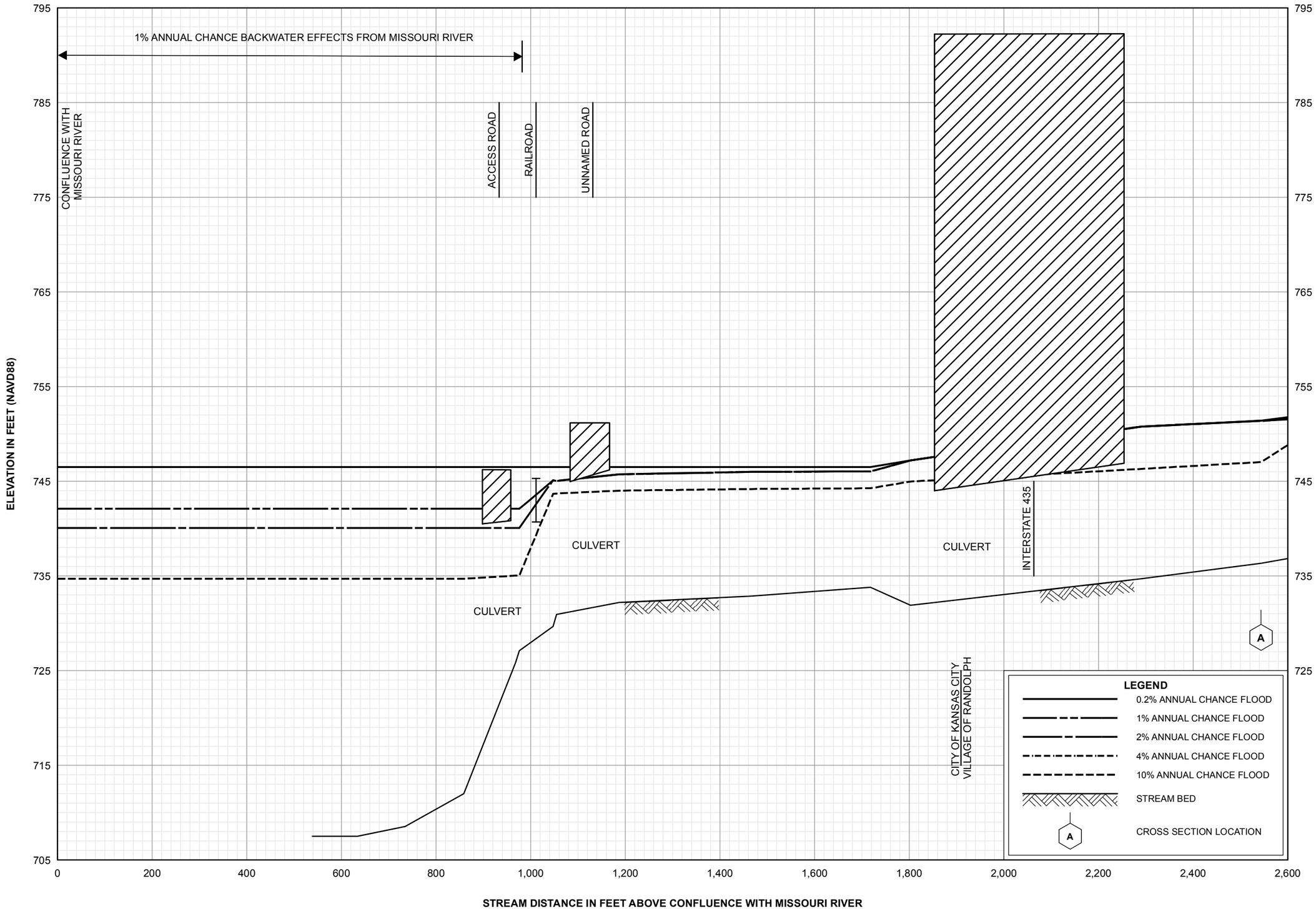

FLOOD PROFILES

RANDOLPH CREEK

FEDERAL EMERGENCY MANAGEMENT AGENCY

JACKSON COUNTY, MO
AND INCORPORATED AREAS

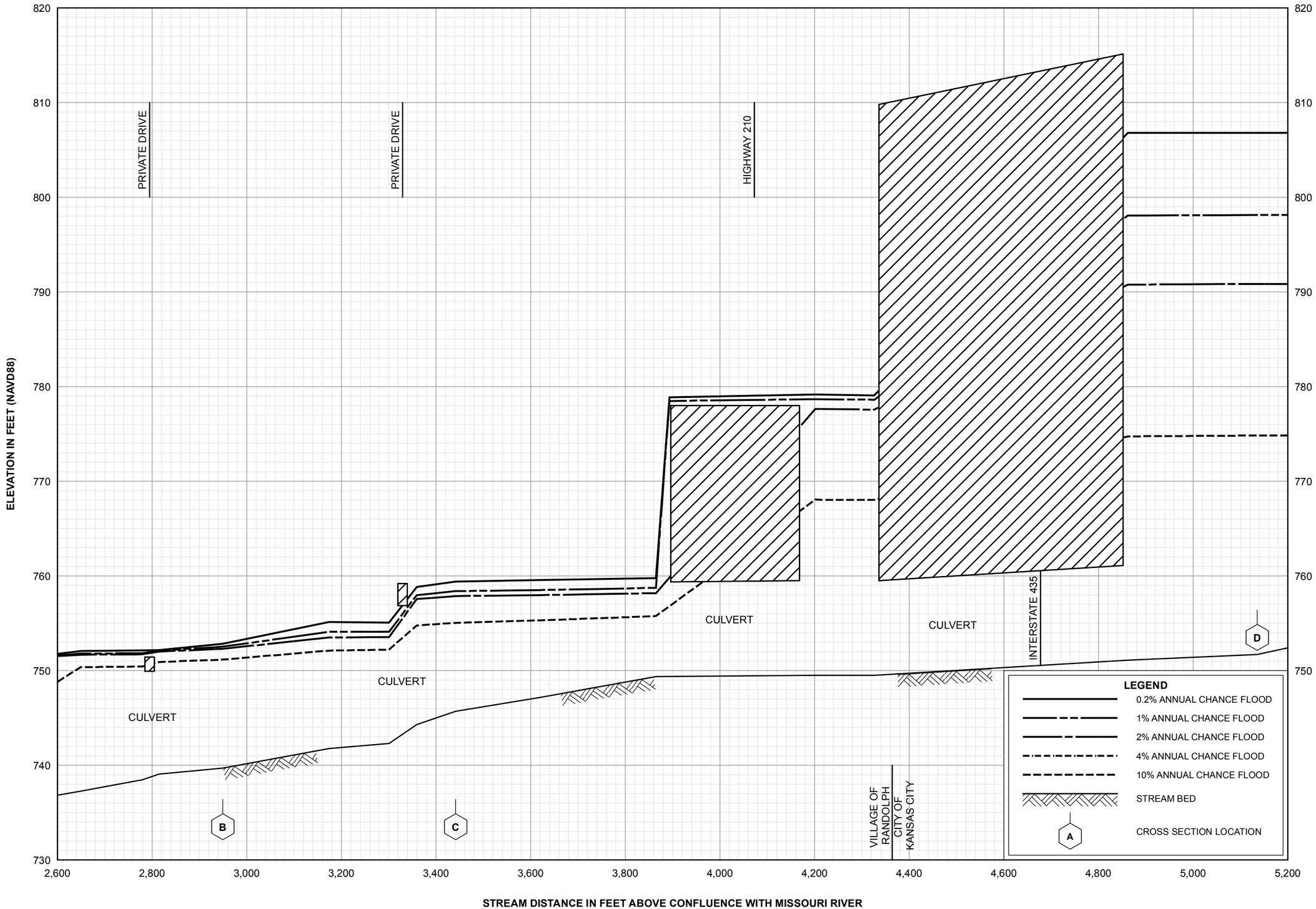

FLOOD PROFILES

RANDOLPH CREEK

FEDERAL EMERGENCY MANAGEMENT AGENCY

JACKSON COUNTY, MO
AND INCORPORATED AREAS

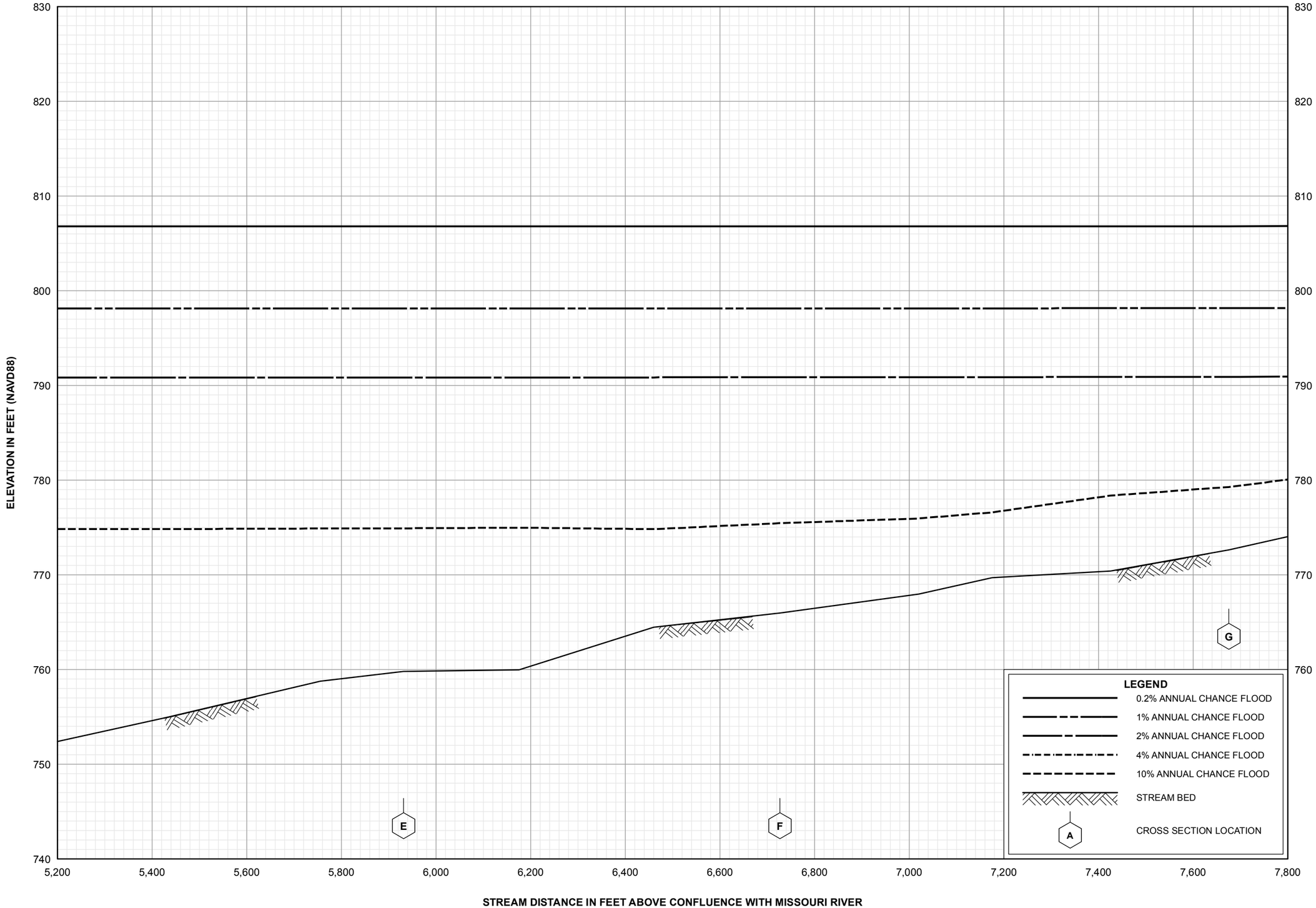

FLOOD PROFILES

RANDOLPH CREEK

FEDERAL EMERGENCY MANAGEMENT AGENCY

JACKSON COUNTY, MO
AND INCORPORATED AREAS

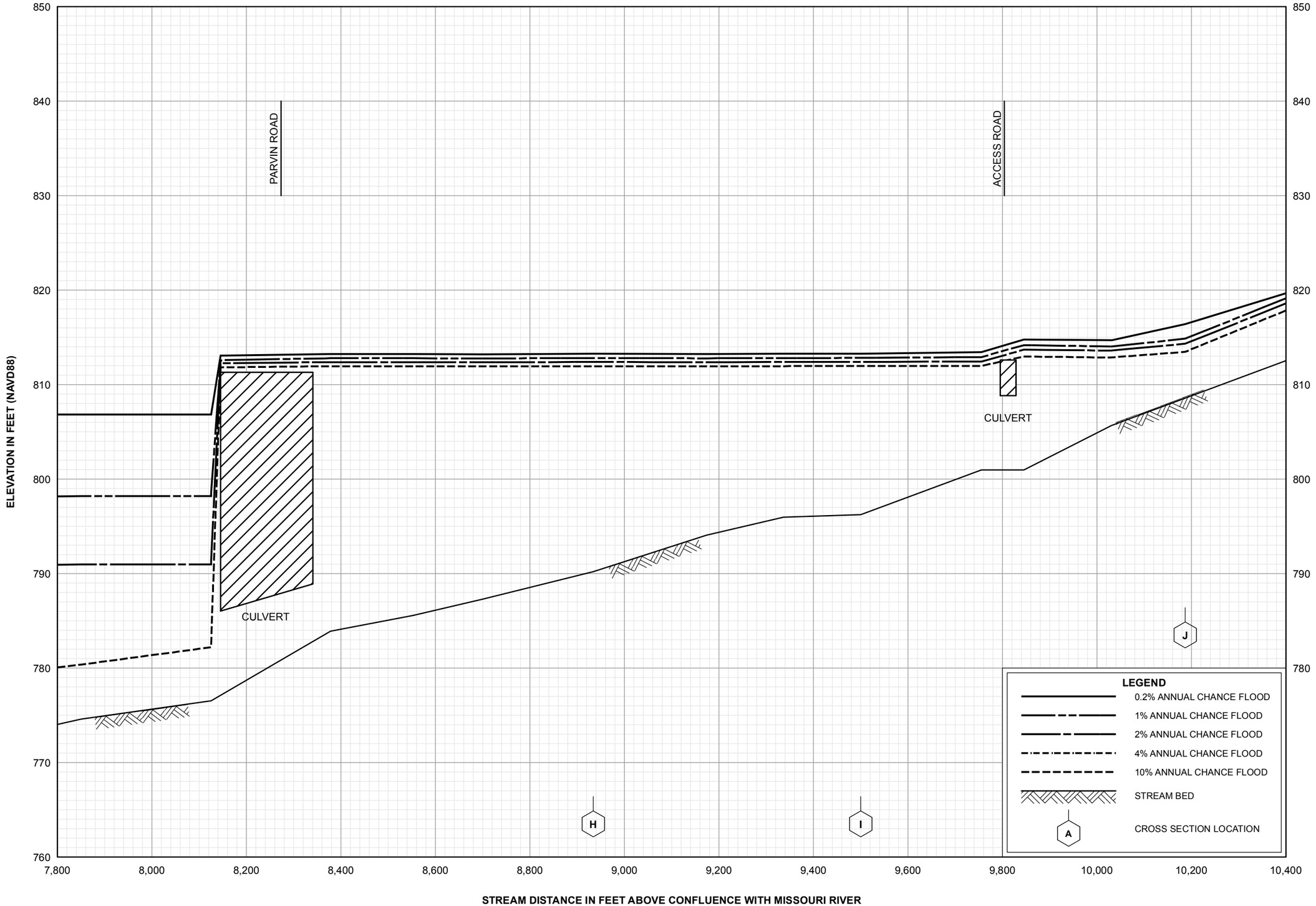

FLOOD PROFILES

RANDOLPH CREEK

FEDERAL EMERGENCY MANAGEMENT AGENCY

JACKSON COUNTY, MO
AND INCORPORATED AREAS

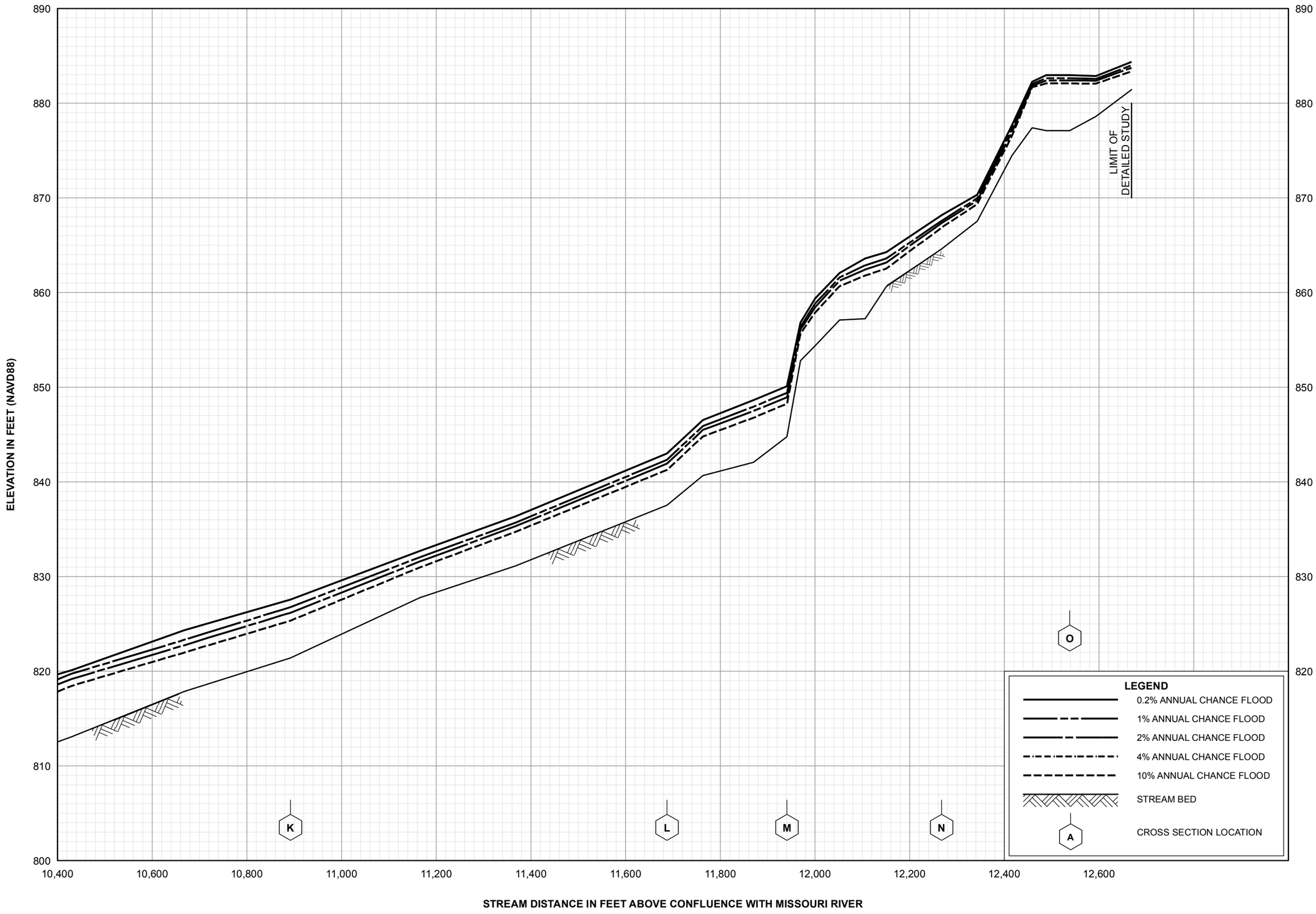

FLOOD PROFILES

RANDOLPH CREEK

FEDERAL EMERGENCY MANAGEMENT AGENCY

JACKSON COUNTY, MO
AND INCORPORATED AREAS

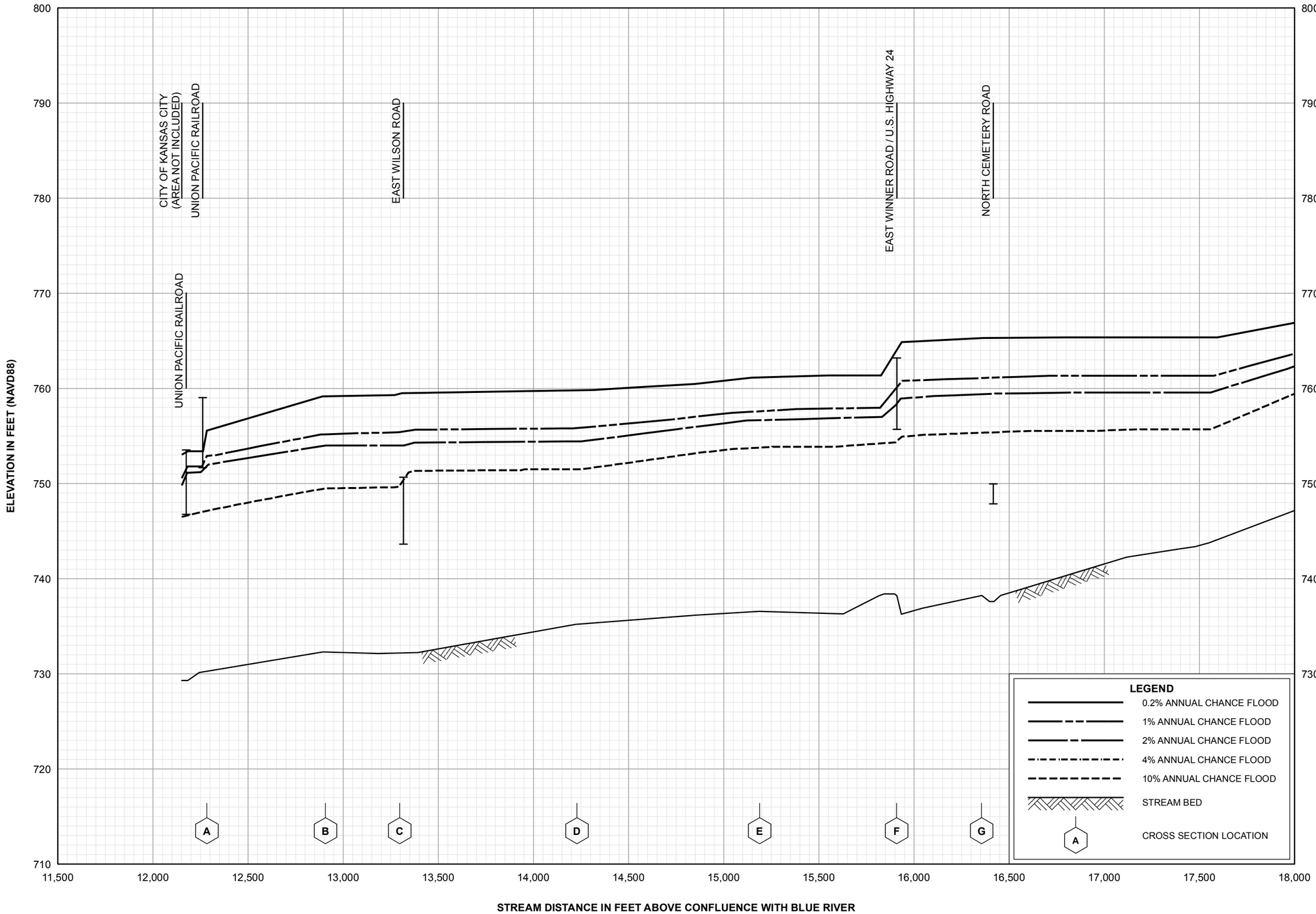

FLOOD PROFILES

ROCK CREEK

FEDERAL EMERGENCY MANAGEMENT AGENCY

JACKSON COUNTY, MO
AND INCORPORATED AREAS

255P

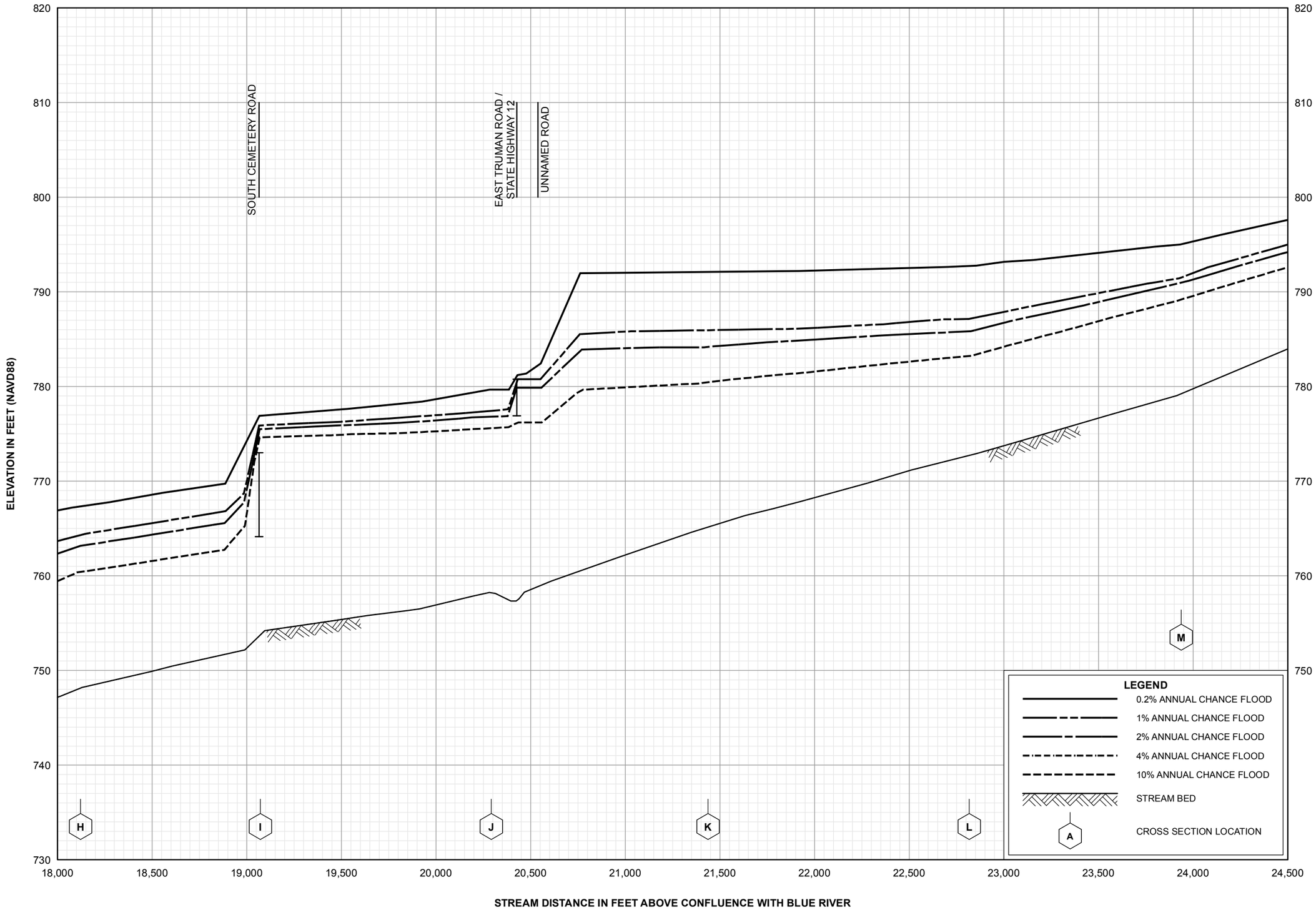

FLOOD PROFILES

ROCK CREEK

FEDERAL EMERGENCY MANAGEMENT AGENCY

JACKSON COUNTY, MO
AND INCORPORATED AREAS

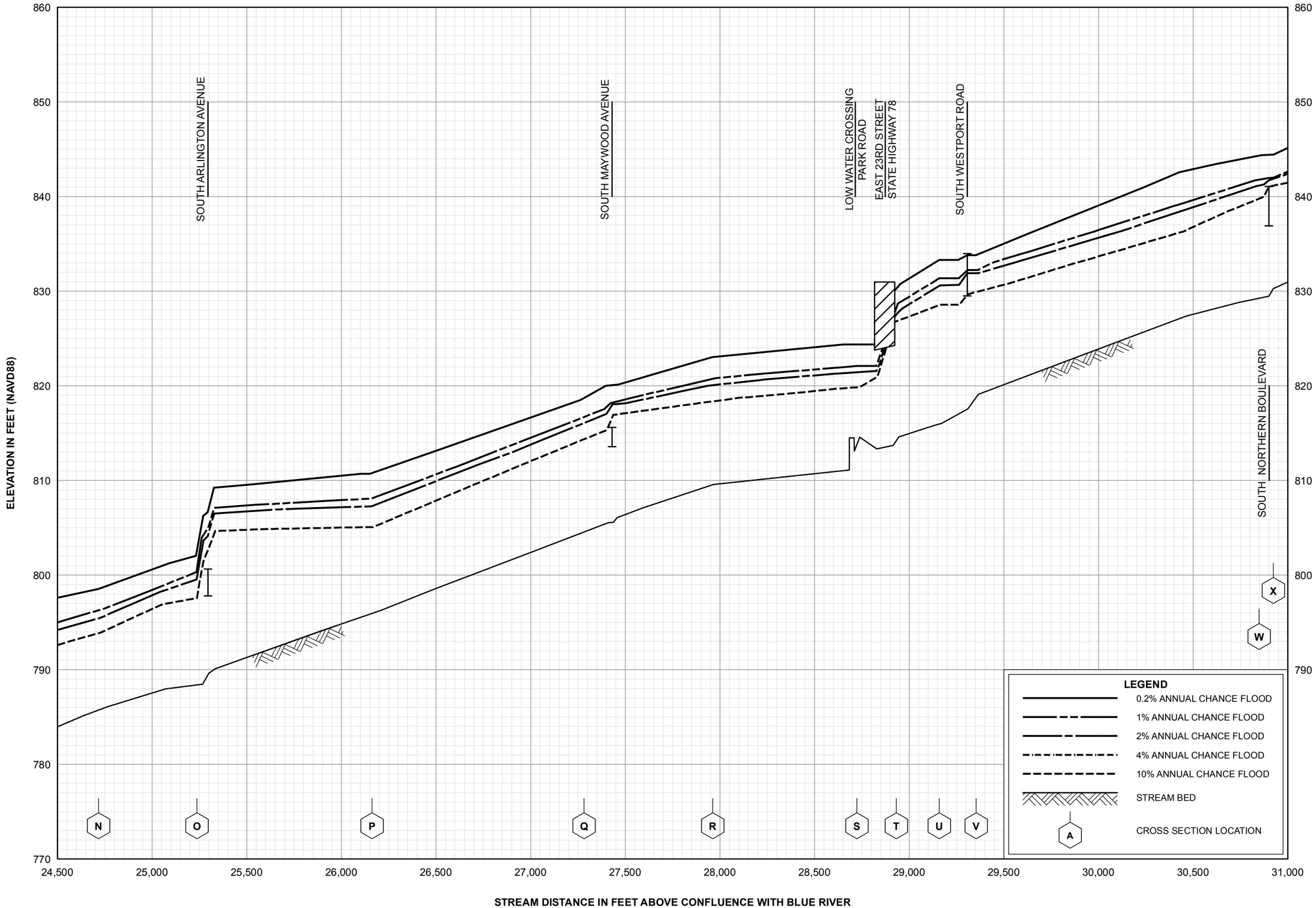

FLOOD PROFILES

ROCK CREEK

FEDERAL EMERGENCY MANAGEMENT AGENCY

JACKSON COUNTY, MO
AND INCORPORATED AREAS

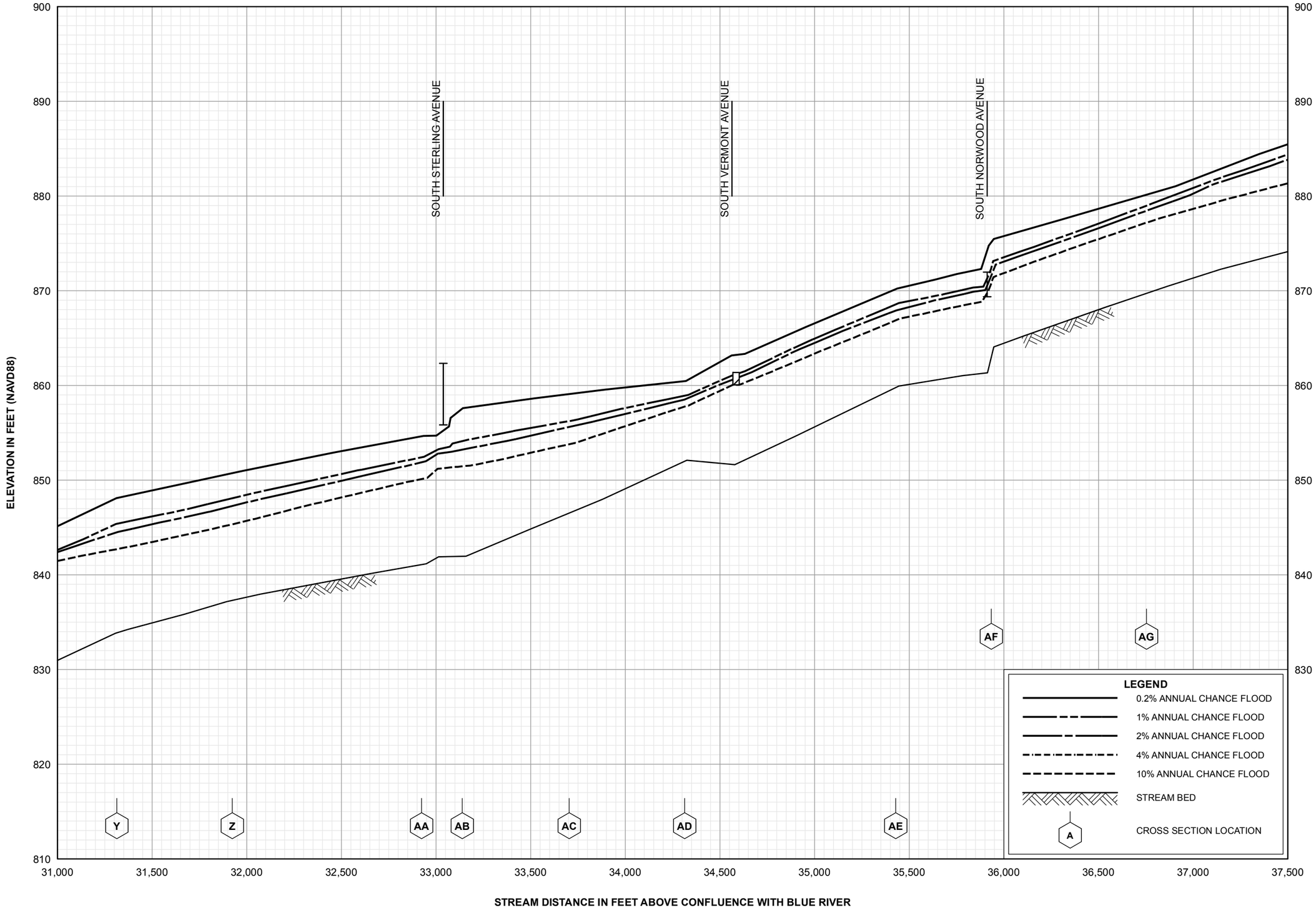

FLOOD PROFILES

ROCK CREEK

FEDERAL EMERGENCY MANAGEMENT AGENCY

JACKSON COUNTY, MO
AND INCORPORATED AREAS

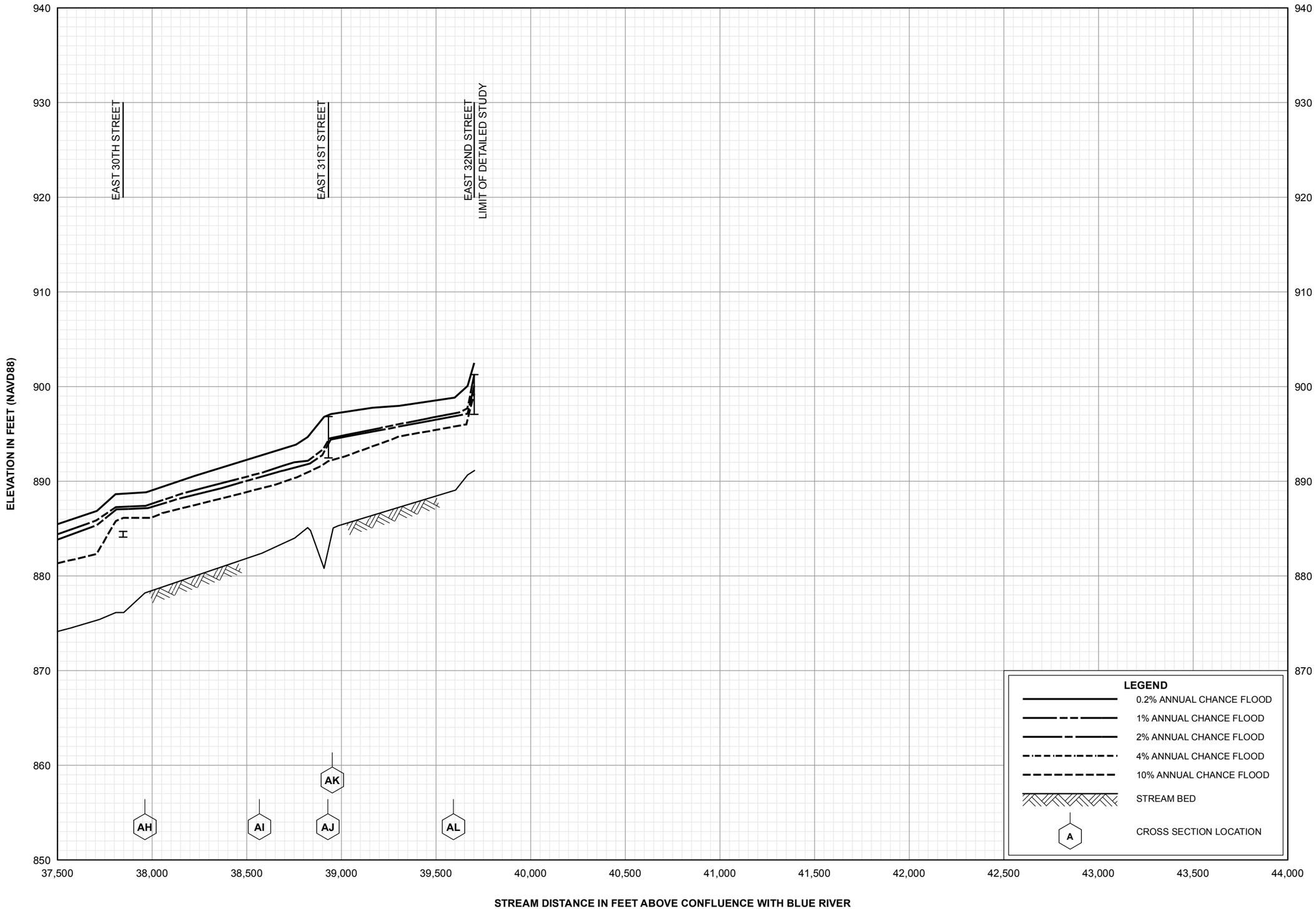

FLOOD PROFILES

ROCK CREEK

FEDERAL EMERGENCY MANAGEMENT AGENCY

JACKSON COUNTY, MO

AND INCORPORATED AREAS

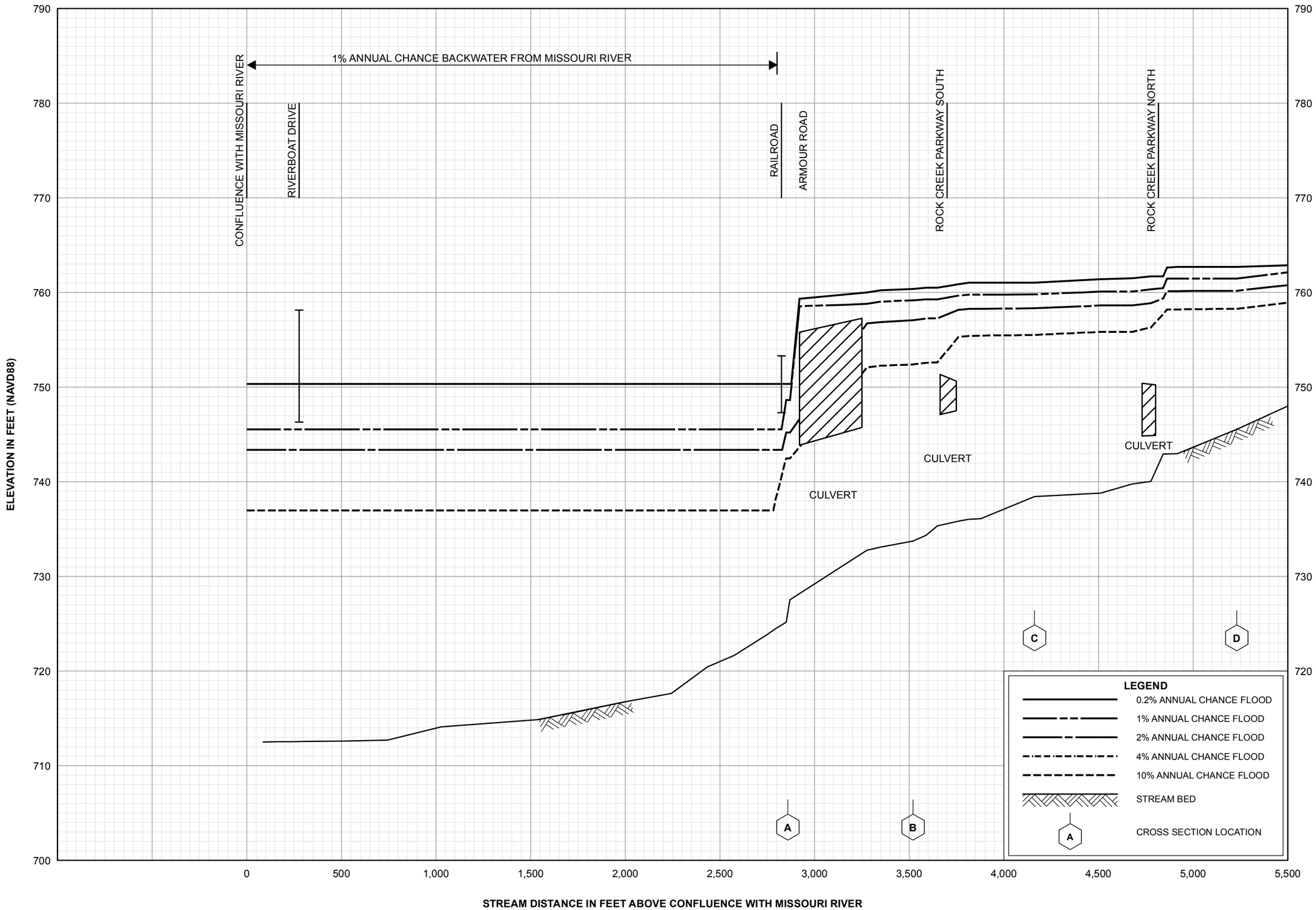

FLOOD PROFILES

ROCK CREEK (CLAY COUNTY, MO)

FEDERAL EMERGENCY MANAGEMENT AGENCY

JACKSON COUNTY, MO
AND INCORPORATED AREAS

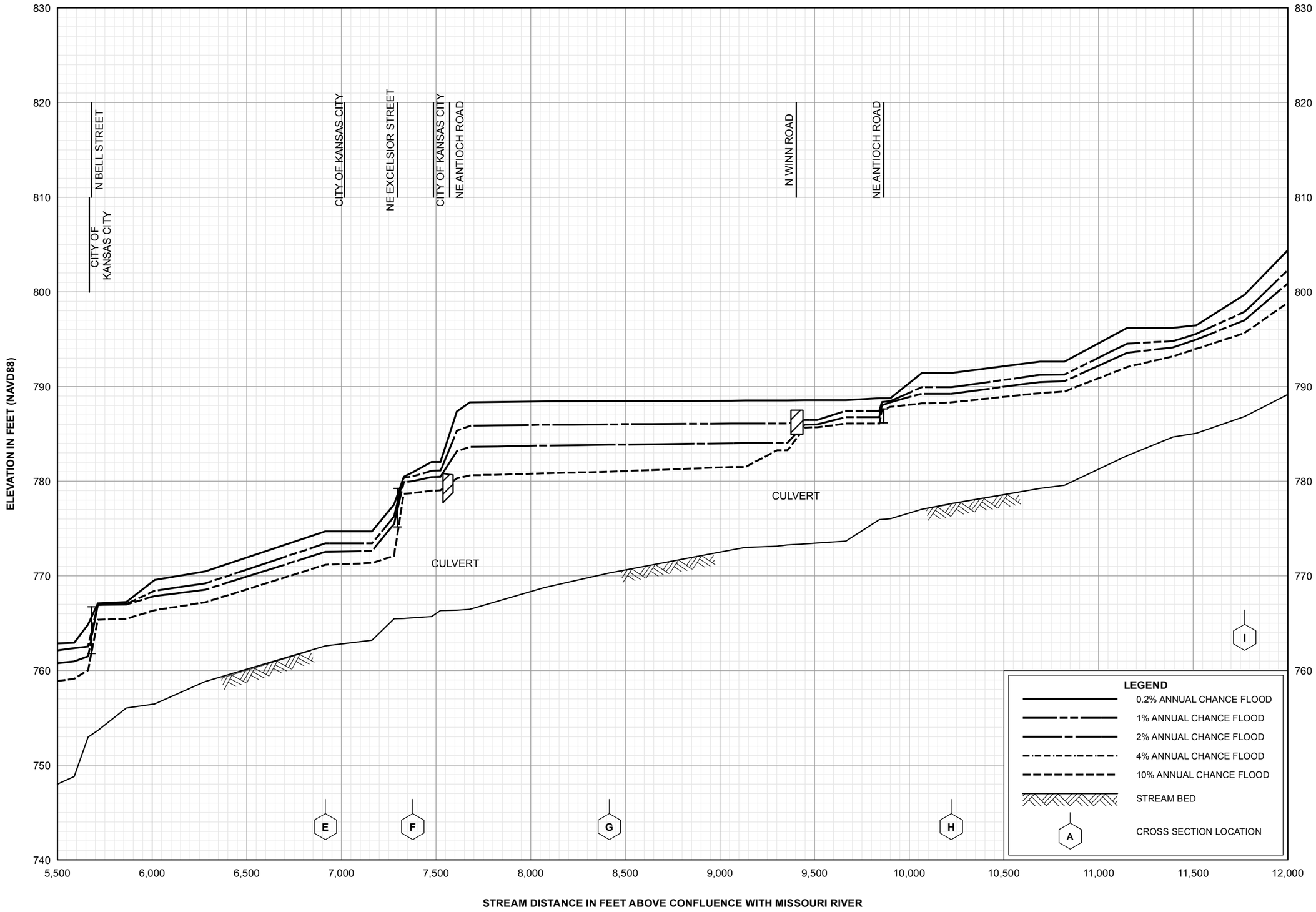

FLOOD PROFILES

ROCK CREEK (CLAY COUNTY, MO)

FEDERAL EMERGENCY MANAGEMENT AGENCY

JACKSON COUNTY, MO
AND INCORPORATED AREAS

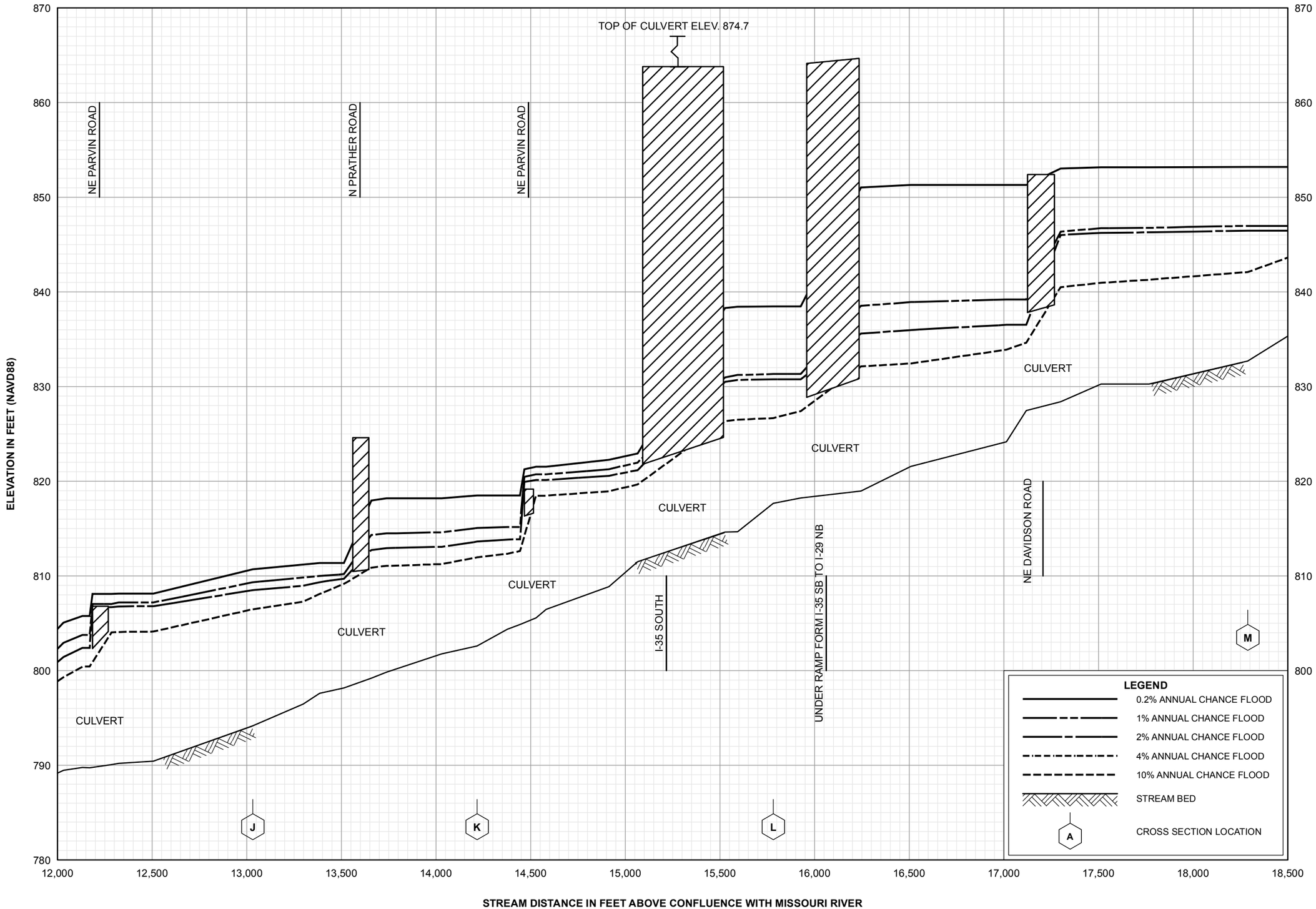

FLOOD PROFILES

ROCK CREEK (CLAY COUNTY, MO)

FEDERAL EMERGENCY MANAGEMENT AGENCY

JACKSON COUNTY, MO
AND INCORPORATED AREAS

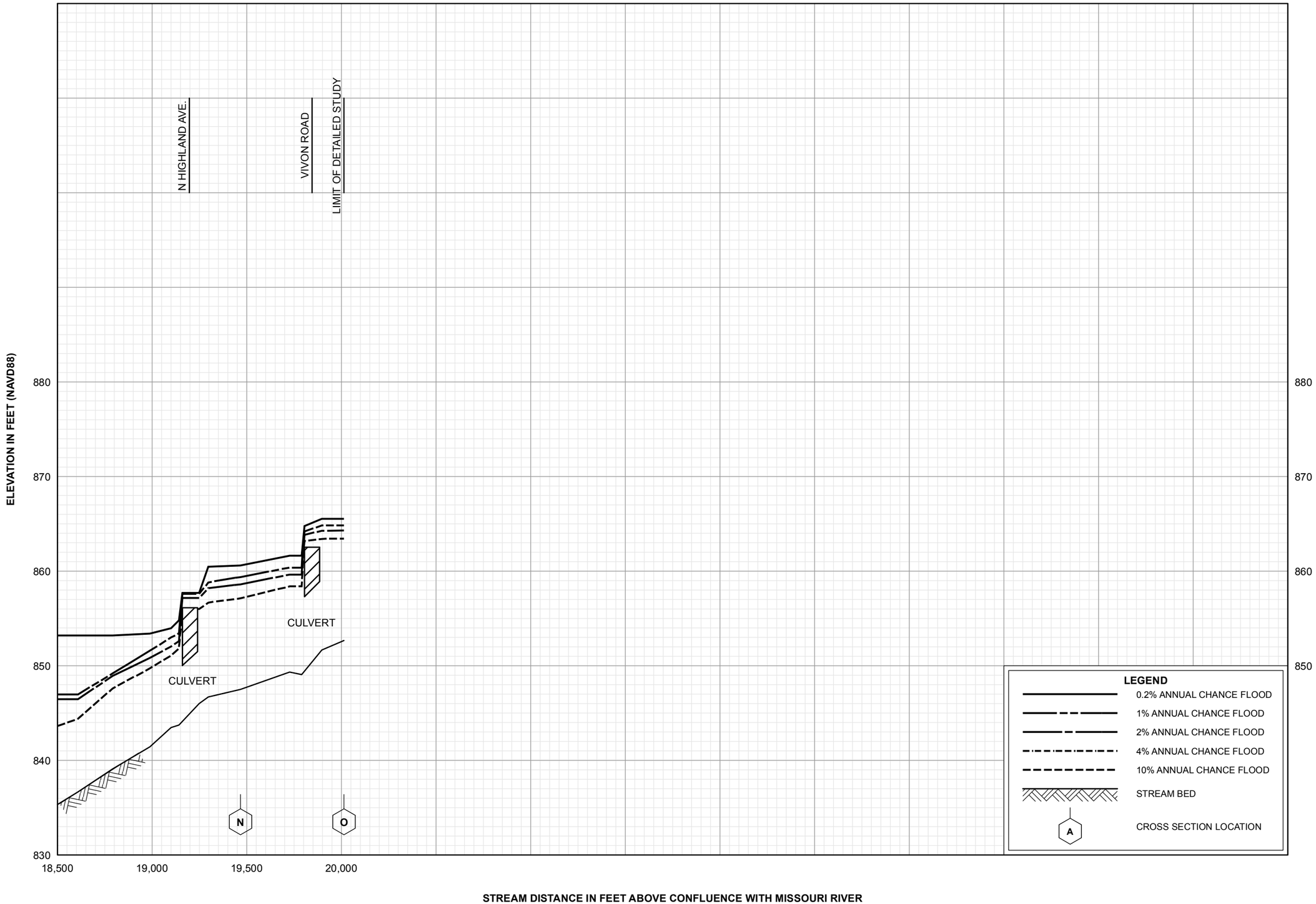

FLOOD PROFILES

ROCK CREEK (CLAY COUNTY, MO)

FEDERAL EMERGENCY MANAGEMENT AGENCY

JACKSON COUNTY, MO
AND INCORPORATED AREAS

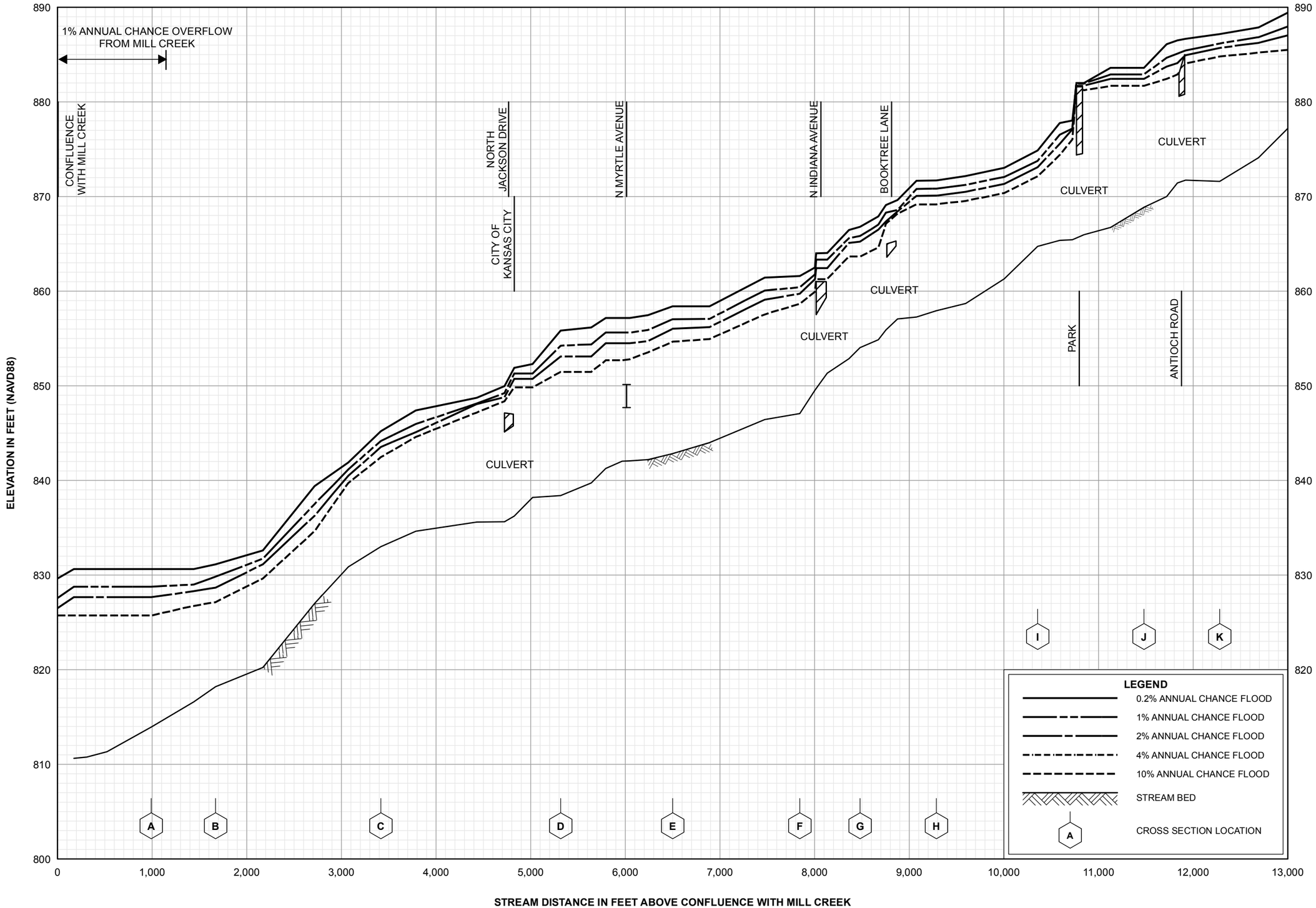

FLOOD PROFILES

ROCK CREEK GLADSTONE

FEDERAL EMERGENCY MANAGEMENT AGENCY

JACKSON COUNTY, MO
AND INCORPORATED AREAS

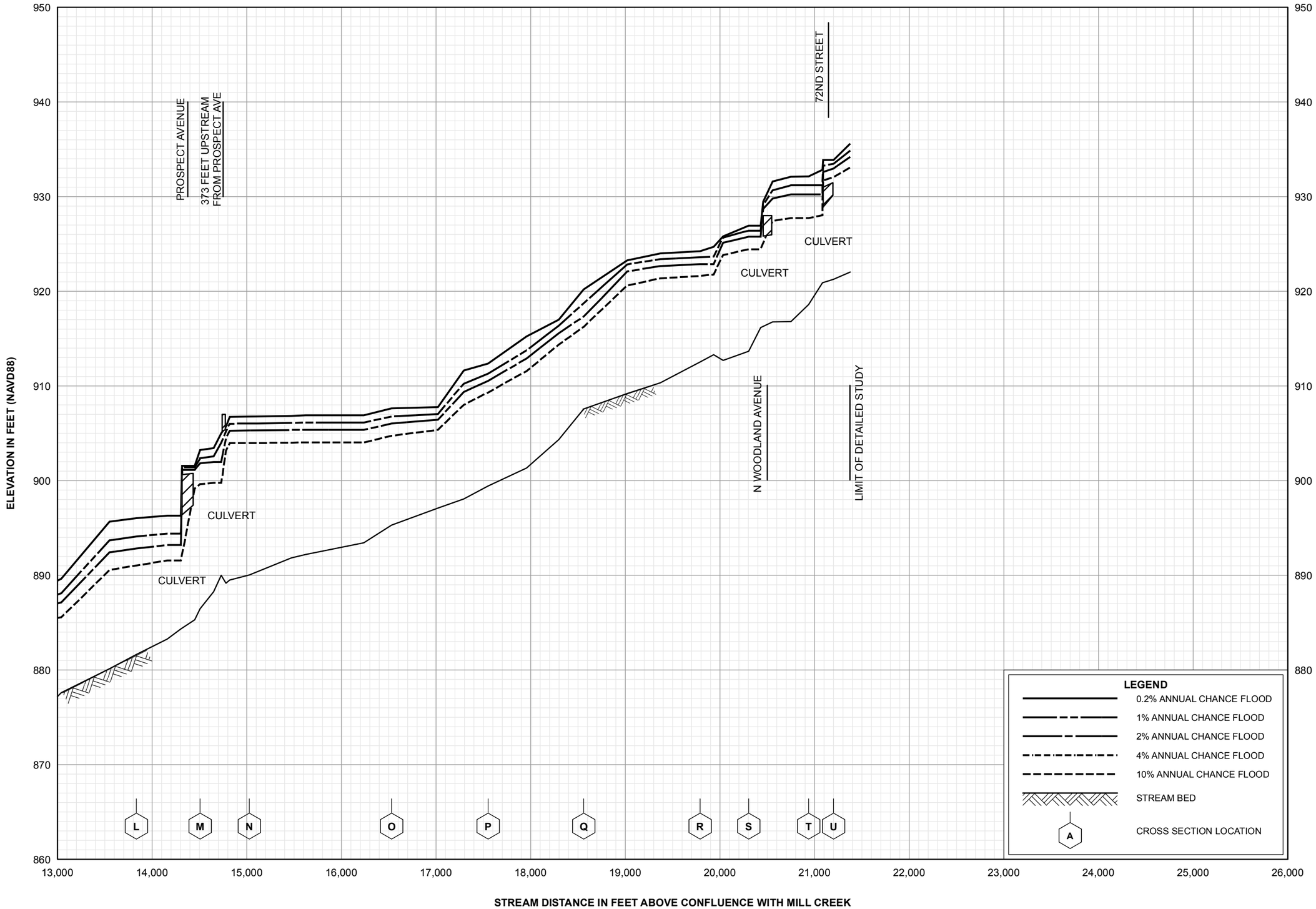

FLOOD PROFILES

ROCK CREEK GLADSTONE

FEDERAL EMERGENCY MANAGEMENT AGENCY

JACKSON COUNTY, MO
AND INCORPORATED AREAS