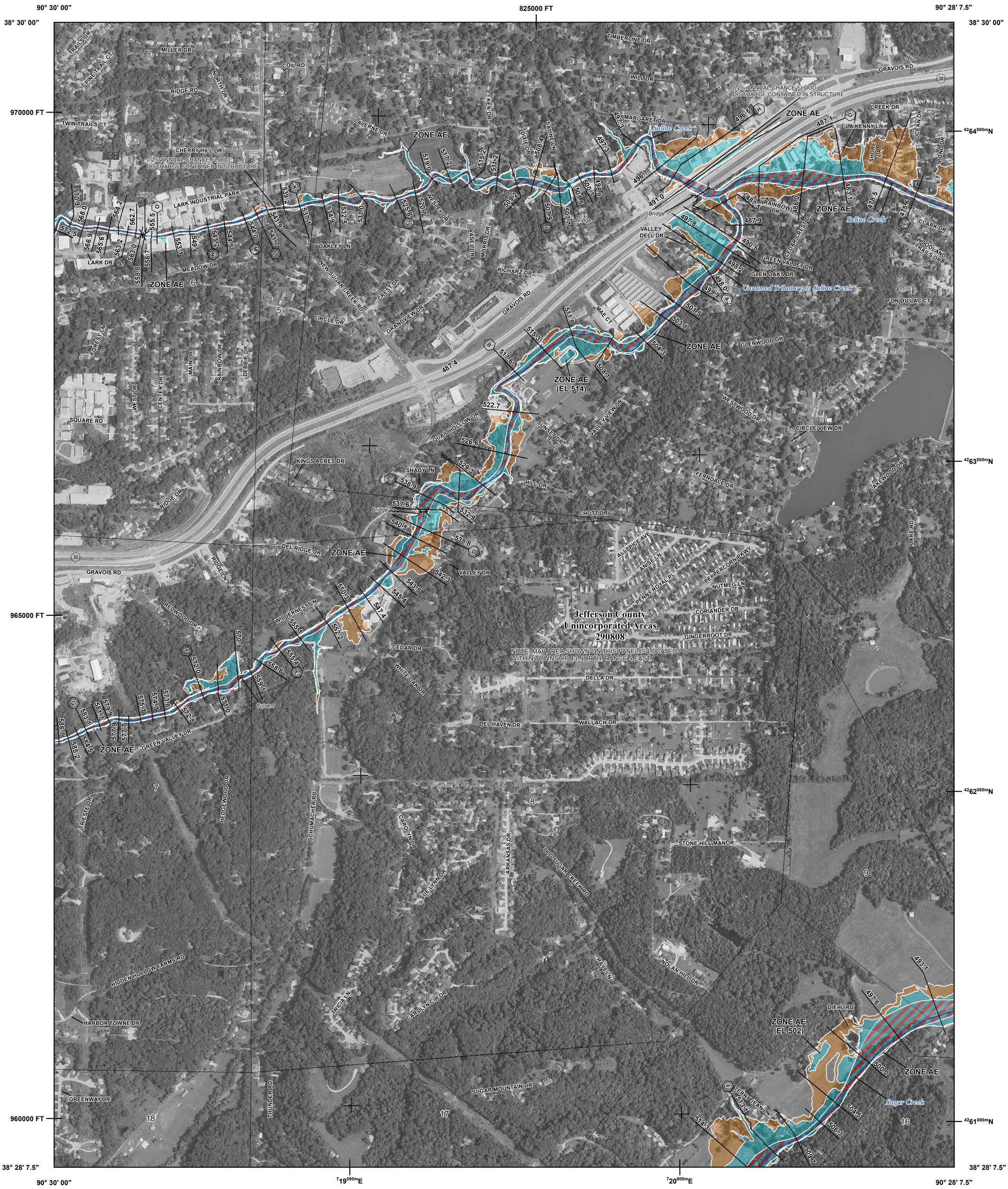

FLOOD HAZARD INFORMATION

SEE FIS REPORT FOR ZONE DESCRIPTIONS AND INDEX MAP

THE INFORMATION DEPICTED ON THIS MAP AND SUPPORTING DOCUMENTATION ARE ALSO AVAILABLE IN DIGITAL FORMAT AT HTTP://MSC.FEMA.GOV

SPECIAL FLOOD HAZARD AREAS	Without Base Flood Elevation (BFE) *Zone A, V, A99*
	With BFE or Depth *Zone AE, AO, AH, VE, AR*
	Regulatory Floodway
OTHER AREAS OF FLOOD HAZARD	0.2% Annual Chance Flood Hazard, Areas of 1% annual chance flood with average depth less than one foot or with drainage areas of less than one square mile *Zone X*
	Future Conditions 1% Annual Chance Flood Hazard *Zone X*
	Area with Reduced Flood Risk due to Levee See Notes. *Zone X*
OTHER AREAS	NO SCREEN Areas Determined to be Outside the 0.2% Annual Chance Floodplain *Zone X*
	Area of Undetermined Flood Hazard *Zone D*
GENERAL STRUCTURES	Channel, Culvert, or Storm Sewer
	Accredited or Provisionally Accredited Levee, Dike, or Floodwall
	Non-accredited Levee, Dike, or Floodwall
OTHER FEATURES	E 18.2 17.5 Cross Sections with 1% Annual Chance Water Surface Elevation (BFE)
	8 Coastal Transect
	Coastal Transect Baseline
	Profile Baseline
	Hydrographic Feature
	513 Base Flood Elevation Line (BFE)
	Limit of Study
	Jurisdiction Boundary

NOTES TO USERS

For information and questions about this map, available products associated with this FIRM including historic versions of this FIRM, how to order products, or the National Flood Insurance Program in general, please call the FEMA Map Information eXchange at 1-877-FEMA-MAP (1-877-336-2627) or visit the FEMA Map Service Center website at http://msc.fema.gov/. Available products may include previously issued Letters of Map Change, a Flood Insurance Study Report, and/or digital versions of this map. Many of these products can be ordered or obtained directly from the website. Users may determine the current map date for each FIRM panel by visiting the FEMA Map Service Center website or by calling the FEMA Map Information eXchange.

Communities annexing land on adjacent FIRM panels must obtain a current copy of the adjacent panel as well as the current FIRM Index. These may be ordered directly from the Map Service Center at the number listed above.

For community and countywide map dates, refer to the Flood Insurance Study report for this jurisdiction.

To determine if flood insurance is available in the community, contact your insurance agent or call the National Flood Insurance Program at 1-800-638-6620.

Base map information shown on the FIRM was provided in digital format by the Missouri State Emergency Management Agency (SEMA), the Missouri Spatial Data Information Service, the United States Geological Survey (USGS), the United States Department of Agriculture (USDA) NAIP aerial imagery (2014), the United States Bureau of Land Management (BLM) from FEMA.

SCALE

N

Map Projection:
NAD 1983 StatePlane Missouri East FIPS 2401 Feet;
Western Hemisphere; Vertical Datum: NAVD 88

1 inch = 500 feet *1:6,000*

0 500 1,000 2,000 Feet

0 125 250 500 Meters

PANEL LOCATOR

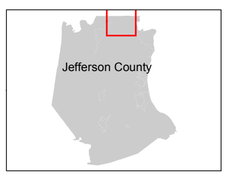

0050

0081	0082	**0101**	0102	0106
0083	0084	0103	0104	0108

* PANEL NOT PRINTED

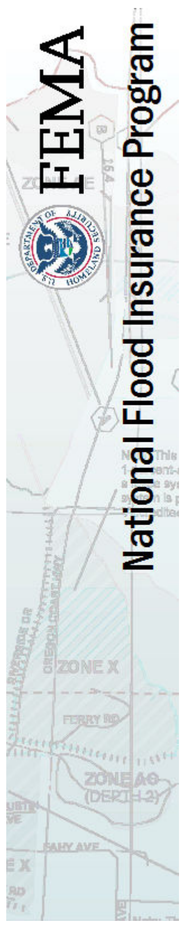

NATIONAL FLOOD INSURANCE PROGRAM

FLOOD INSURANCE RATE MAP

JEFFERSON COUNTY, MISSOURI
and Incorporated Areas

PANEL **101** OF **500**

FEMA

Panel Contains:

COMMUNITY	NUMBER	PANEL	SUFFIX
JEFFERSON COUNTY	290808	0101	F

Preliminary
10/28/2016

VERSION NUMBER
2.3.3.3

MAP NUMBER
29099C0101F

MAP REVISED