FLOOD INSURANCE STUDY

VOLUME 3 OF 5

BERGEN COUNTY, NEW JERSEY
(ALL JURISDICTIONS)

COMMUNITY NAME	COMMUNITY NUMBER
ALLENDALE, BOROUGH OF	340019
ALPINE, BOROUGH OF	340581
BERGENFIELD, BOROUGH OF	340020
BOGOTA, BOROUGH OF	340021
CARLSTADT, BOROUGH OF	340022
CLIFFSIDE PARK, BOROUGH OF	340582
CLOSTER, BOROUGH OF	340023
CRESSKILL, BOROUGH OF	340024
DEMAREST, BOROUGH OF	340025
DUMONT, BOROUGH OF	340026
EAST RUTHERFORD, BOROUGH OF	340028
EDGEWATER, BOROUGH OF	340029
ELMWOOD PARK, BOROUGH OF	340500
EMERSON, BOROUGH OF	340030
ENGLEWOOD, CITY OF	340031
ENGLEWOOD CLIFFS, BOROUGH OF	340580
FAIR LAWN, BOROUGH OF	340033
FAIRVIEW, BOROUGH OF	340034
FORT LEE, BOROUGH OF	340035
FRANKLIN LAKES, BOROUGH OF	340036
GARFIELD, CITY OF	340037
GLEN ROCK, BOROUGH OF	340038
HACKENSACK, CITY OF	340039
HARRINGTON PARK, BOROUGH OF	340040
HASBROUCK HEIGHTS, BOROUGH OF	340041
HAWORTH, BOROUGH OF	340042
HILLSDALE, BOROUGH OF	340043
HO-HO-KUS, BOROUGH OF	340044
LEONIA, BOROUGH OF	340045
LITTLE FERRY, BOROUGH OF	340046
LODI, BOROUGH OF	340047
LYNDHURST, TOWNSHIP OF	340048
MAHWAH, TOWNSHIP OF	340049
MAYWOOD, BOROUGH OF	340050
MIDLAND PARK, BOROUGH OF	340051
MONTVALE, BOROUGH OF	340052
MOONACHIE, BOROUGH OF	340053
NEW JERSEY MEADOWLANDS COMMISSION	340570
NEW MILFORD, BOROUGH OF	340054
NORTH ARLINGTON, BOROUGH OF	340055
NORTHVALE, BOROUGH OF	340056
NORWOOD, BOROUGH OF	340057
OAKLAND, BOROUGH OF	345309
OLD TAPPAN, BOROUGH OF	340059
ORADELL, BOROUGH OF	340060
PALISADES PARK, BOROUGH OF	340061
PARAMUS, BOROUGH OF	340062
PARK RIDGE, BOROUGH OF	340063
RAMSEY, BOROUGH OF	340064
RIDGEFIELD, BOROUGH OF	340065
RIDGEFIELD PARK, VILLAGE OF	340066
RIDGEWOOD, VILLAGE OF	340067
RIVER EDGE, BOROUGH OF	340068
RIVER VALE, TOWNSHIP OF	340069
ROCHELLE PARK, TOWNSHIP OF	340070
ROCKLEIGH, BOROUGH OF	340071
RUTHERFORD, BOROUGH OF	340072
SADDLE BROOK, TOWNSHIP OF	340074
SADDLE RIVER, BOROUGH OF	340073
SOUTH HACKENSACK, TOWNSHIP OF	340515
TEANECK, TOWNSHIP OF	340075
TENAFLY, BOROUGH OF	340076
TETERBORO, BOROUGH OF	340537
UPPER SADDLE RIVER, BOROUGH OF	340077
WALDWICK, BOROUGH OF	340078
WALLINGTON, BOROUGH OF	340079
WASHINGTON, TOWNSHIP OF	340080
WESTWOOD, BOROUGH OF	340081
WOODCLIFF LAKE, BOROUGH OF	340082
WOOD-RIDGE, BOROUGH OF	340083
WYCKOFF, TOWNSHIP OF	340084

REVISED:
PRELIMINARY
AUGUST 29, 2014

FLOOD INSURANCE STUDY NUMBER
34003CV003B

NOTICE TO
FLOOD INSURANCE STUDY USERS

Communities participating in the National Flood Insurance Program (NFIP) have established repositories of flood hazard data for floodplain management and flood insurance purposes. This Flood Insurance Study (FIS) may not contain all available data. It is advisable to contact the FEMA Library for any additional data.

Part or all of this FIS may be revised and republished at any time. In addition, part of this FIS may be revised by the Letter of Map Revision process, which does not involve republication or redistribution of the FIS. It is, therefore, the responsibility of the user to consult with community officials and to check the community repository or the FEMA Map Service Center to obtain the most current FIS components.

Initial Countywide FIS Effective Date: September 20, 1995

Revised Countywide FIS Dates:

December 8, 1998 - to add Base Flood Elevations and Special Flood Hazard Areas; and to update Base Flood elevations, Special Flood Hazard Areas, and zone designations.

September 30, 2005 - to update Base Flood Elevations and Special Flood Hazard Areas; and to reflect updated topographic information.

[Date – this revision] – to update Base Flood Elevations and Special Flood Hazard Areas; and to change vertical datum to NAVD88.

TABLE OF CONTENTS – VOLUME 1

		Page
1.0	INTRODUCTION	1
	1.1 Purpose of Study	1
	1.2 Authority and Acknowledgments	2
	1.3 Coordination	16
2.0	AREA STUDIED	18
	2.1 Scope of Study	18
	2.2 Community Description	22
	2.3 Principal Flood Problems	24
	2.4 Flood Protection Measures	28
3.0	ENGINEERING METHODS	30
	3.1 Hydrologic Analyses	31
	3.2 Hydraulic Analyses	59
	3.3 Coastal Analysis	79
	3.4 Vertical Datum	87
4.0	FLOODPLAIN MANAGEMENT APPLICATIONS	88
	4.1 Floodplain Boundaries	89
	4.2 Floodways	90
5.0	INSURANCE APPLICATIONS	166
6.0	FLOOD INSURANCE RATE MAP	167
7.0	OTHER STUDIES	175
8.0	LOCATION OF DATA	175
9.0	BIBLIOGRAPHY AND REFERENCES	175

TABLE OF CONTENTS - VOLUME 1 - continued

FIGURES

	Page
Figure 1 – Sparkill Creek Location	21
Figure 2 - Transect Location Map	85
Figure 3 - Transect Schematic	87
Figure 4 - Floodway Schematic	92

TABLES

Table 1 - Revised Analyses Authority and Acknowledgments for the September 20, 1995, FIS	14
Table 2 - Revised Analyses Authority and Acknowledgments for the [this date] Countywide Revision	15
Table 3 – Initial and Final CCO Meetings Prior to September 20, 1995	16-17
Table 4 - Streams Studied by Detailed Methods Prior to the [date] Countywide Revision	19
Table 5 - Limits of Detailed Study for the [date] Countywide Revision	19-22
Table 6 - Stream Gage Information	33-34
Table 7 - Streams Studied Using Log-Pearson Type III and Gages Used	34
Table 8 - Summary of Discharges	39-58
Table 9 - Summary of Stillwater Elevations	59
Table 10 - Summary of Roughness Coefficients in Previous Studies	64-66
Table 11 - Summary of Roughness Coefficients for the [date] Countywide Revision	68
Table 12 - Limited Detailed Flood Hazard Data for the [date] Countywide Revision	70-78
Table 13 - Summary of Coastal Stillwater Elevations	81-83
Table 14 - Transect Data	86
Table 15 - Floodway Data	93-165
Table 16 - Community Map History	169-174

TABLE OF CONTENTS - VOLUME 2

EXHIBITS

Exhibit 1 - Flood Profiles

Allendale Brook	Panels 01P-03P
Allerman Brook/Pond Brook	Panels 04P-06P
Pond Brook	Panels 07P-12P
Bear Brook	Panels 13P-19P
Beaver Dam Brook	Panel 20P
Behnke Brook	Panels 21P-23P
Blanch Brook	Panels 24P-26P
Charlies Creek	Panel 27P
Cherry Brook	Panels 28P-30P
Coalberg Brook	Panels 31P-32P
Coalberg Brook Tributary	Panel 33P
Coles Brook	Panels 34P-38P
Cresskill Brook	Panels 39P-40P
Darlington Brook Tributary	Panels 41P-42P
Deep Voll Brook	Panels 43P-45P
Demarest Avenue Tributary	Panel 46P
Demarest Brook	Panels 47P-48P
Diamond Brook	Panels 49P-51P
Dorotockeys Run	Panels 52P-58P
Dwars Kill	Panels 59P-61P
East Branch Saddle River	Panels 62P-63P
Echo Glen Brook	Panels 64P-67P
Fairview Brook	Panel 68P
Fieldstone Brook	Panels 69P-70P
Flat Rock Brook	Panels 71P-76P
Fleischer Brook	Panels 77P-78P
French's Creek	Panels 79P-83P

TABLE OF CONTENTS - VOLUME 3

EXHIBITS - continued

Exhibit 1 - Flood Profiles (continued)

Goffle Brook	Panels 84P-91P
Goffle Brook Tributary	Panel 92P
Hackensack River	Panels 93P-106P
Haunsmans Ditch	Panels 107P-108P
Henderson Brook	Panels 109P-110P
Herring Brook	Panels 111P-113P
Hillsdale Brook	Panels 114P-120P
Hirschfeld Brook	Panels 121P-129P
Hirschfeld Brook Tributary	Panels 130P-134P
Ho-Ho-Kus Brook	Panels 135P-144P
Ho-Ho-Kus Brook Tributary	Panels 145P-146P
Holdrum Brook	Panels 147P-151P
Jordan Brook	Panel 152P

TABLE OF CONTENTS - VOLUME 3 - continued

EXHIBITS - continued

Exhibit 1 - Flood Profiles (continued)

Kips Brook	Panels 153P-156P
Kroners Brook	Panels 157P-159P
Laurel Brook	Panels 160P-161P

TABLE OF CONTENTS - VOLUME 4

EXHIBITS - continued

Exhibit 1 - Flood Profiles (continued)

Mahwah River	Panel 162P
Mannings Brook	Panels 163P-164P
Masonicus Brook	Panels 165P-175P
Metzlers Creek	Panels 176P-177P
Mill Brook	Panels 178P-182P
Muddy Creek	Panels 183P-185P
Musquapsink Brook	Panels 186P-193P
Musquapsink Brook By-pass	Panel 194P
Norwood Brook	Panels 195P-196P
Oost Val Brook	Panels 197P-199P
Overpeck Creek	Panels 200P-207P
Tributary to Overpeck Creek	Panel 208P
Pascack Brook	Panels 209P-217P
Passaic River	Panels 218P-223P
Pine Brook	Panel 224P
Pleasant Brook	Panels 225P-229P
Pleasant Brook Tributary	Panels 230P-234P
Ramapo River	Panels 235P-244P
Ramapo River Left Diversion Channel	Panel 245P
Ramapo River Right Diversion Channel	Panel 246P
Tributary 1 to Ramapo River	Panels 247P
Tributary 2 to Ramapo River	Panels 248P-249P
Ramsey Brook	Panels 250P-261P
Reservoir Brook	Panels 262P-263P
Rivervale Brook	Panels 264P-265P

TABLE OF CONTENTS – VOLUME 5

EXHIBITS - continued

Exhibit 1 - Flood Profiles (continued)

Saddle Brook	Panels 266P-268P
Saddle River	Panels 269P-283P
Sparkill Brook	Panels 284P-287P
Sparkill Creek	Panel 288P
Sparrow Bush Brook	Panels 289P-290P

TABLE OF CONTENTS – VOLUME 5 - continued

EXHIBITS - continued

Exhibit 1 - Flood Profiles (continued)

Sprout Brook	Panels 291P-300P
Stateline Brook	Panel 301P
Steinals Ditch	Panels 302P-304P
Tandy Brook	Panels 305P-307P
Tappan Run	Panels 308P-310P
Teaneck Creek	Panels 311P-312P
Tenakill Brook	Panels 313P-322P
Township Brook	Panel 323P
Valentine Brook	Panels 324P-326P
Valentine Brook Tributary No. 1	Panel 327P
Valentine Brook Tributary No. 2	Panels 328P-330P
Van Saun Mill Brook	Panels 331P-335P
West Branch Saddle River	Panels 336P-339P
Westdale Brook	Panel 340P
Wolf Creek	Panels 341P-346P

Exhibit 2 - Flood Insurance Rate Map Index
Flood Insurance Rate Map

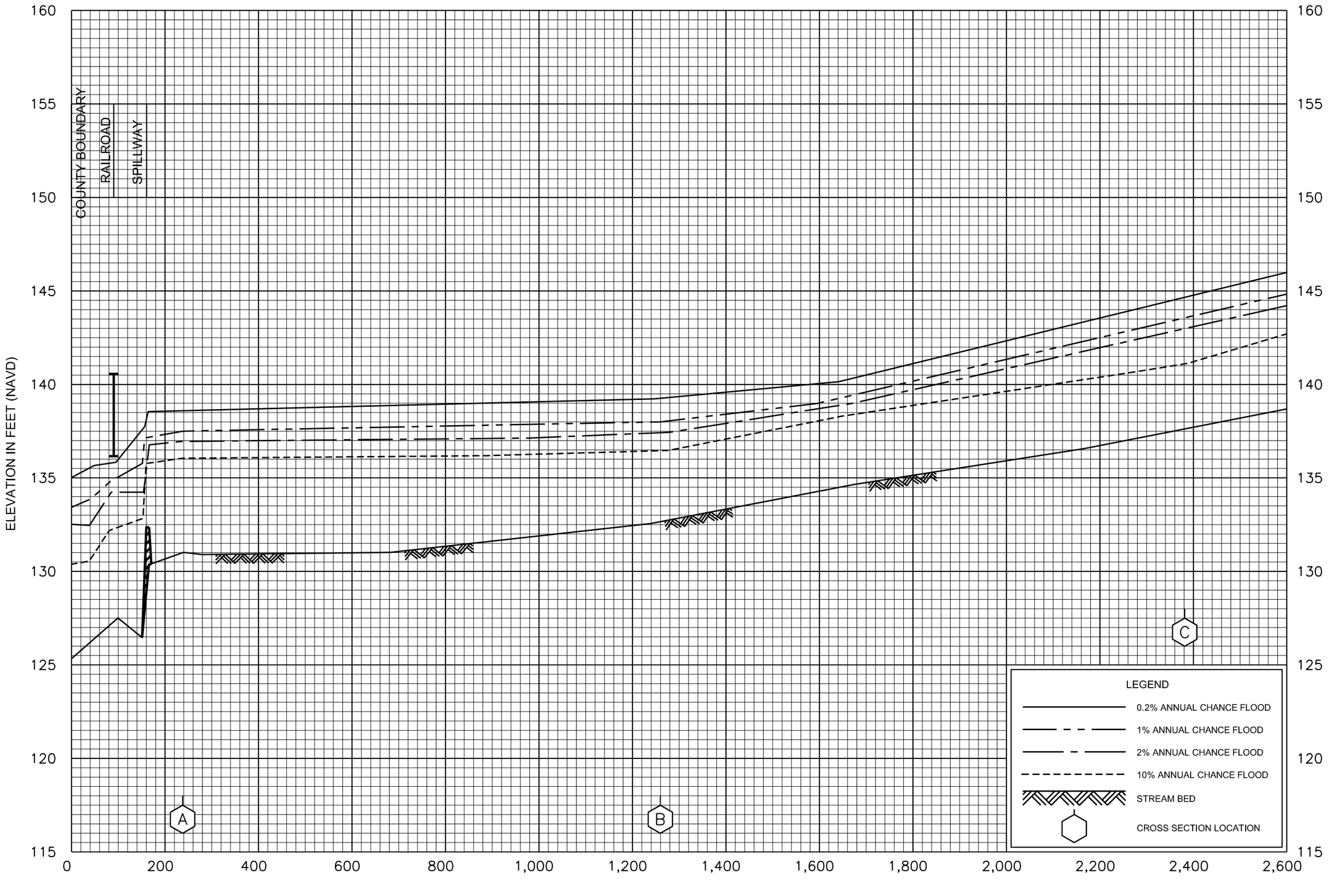

FLOOD PROFILES

GOFFLE BROOK

FEDERAL EMERGENCY MANAGEMENT AGENCY

BERGEN COUNTY, NJ

(ALL JURISDICTIONS)

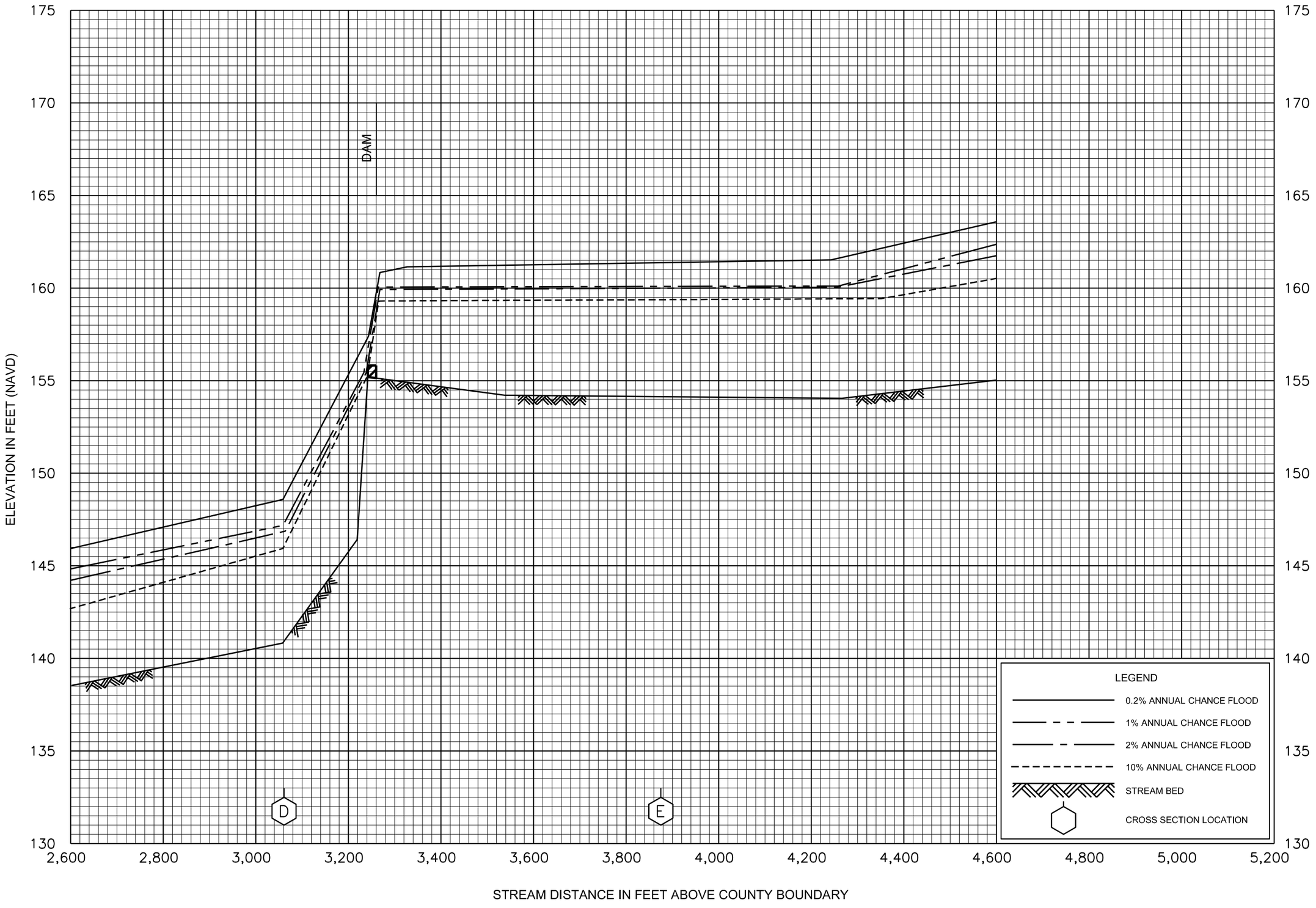

FLOOD PROFILES

GOFFLE BROOK

FEDERAL EMERGENCY MANAGEMENT AGENCY

BERGEN COUNTY, NJ

(ALL JURISDICTIONS)

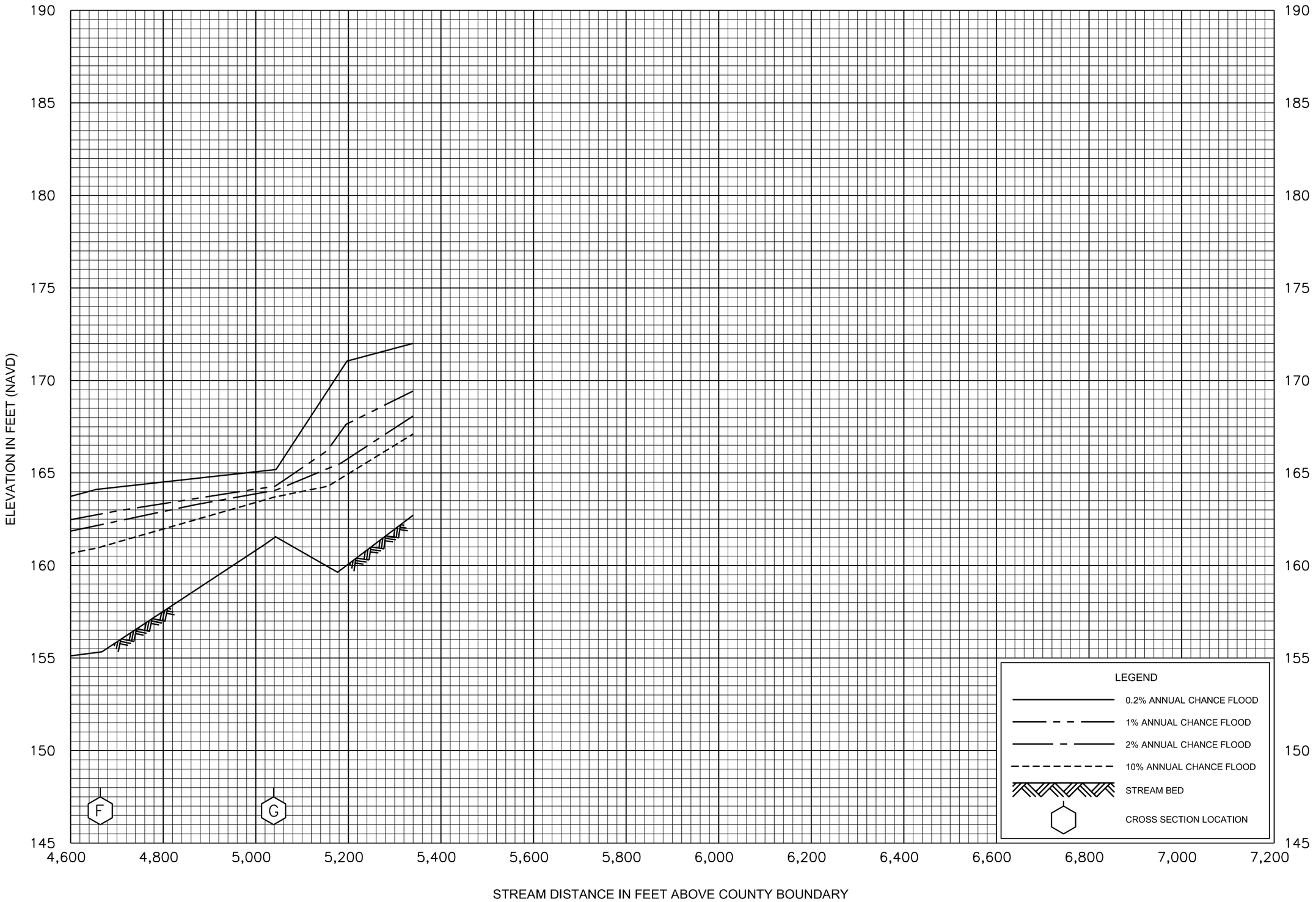

FLOOD PROFILES

GOFFLE BROOK

FEDERAL EMERGENCY MANAGEMENT AGENCY

BERGEN COUNTY, NJ

(ALL JURISDICTIONS)

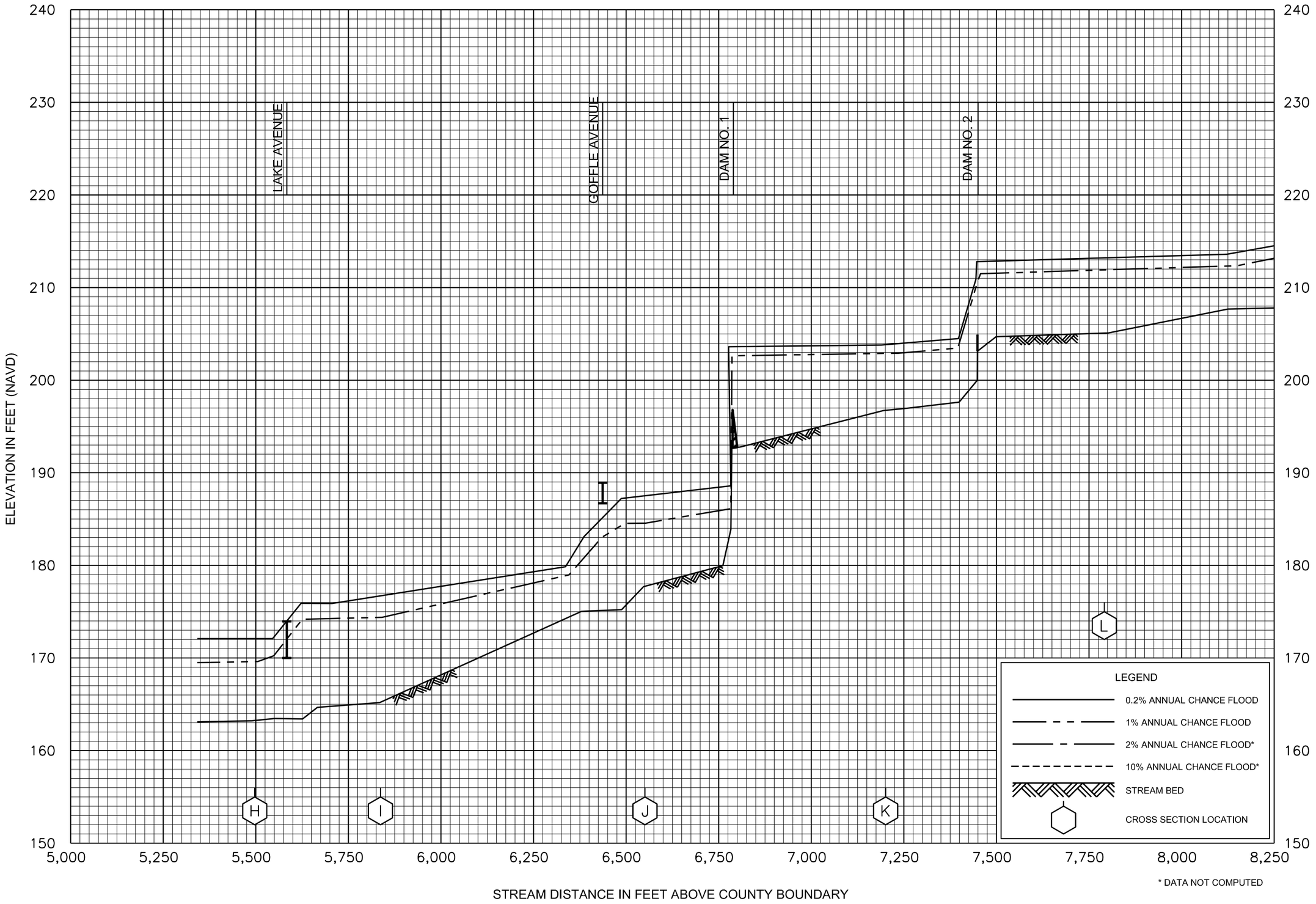

FLOOD PROFILES

GOFFLE BROOK

FEDERAL EMERGENCY MANAGEMENT AGENCY

BERGEN COUNTY, NJ

(ALL JURISDICTIONS)

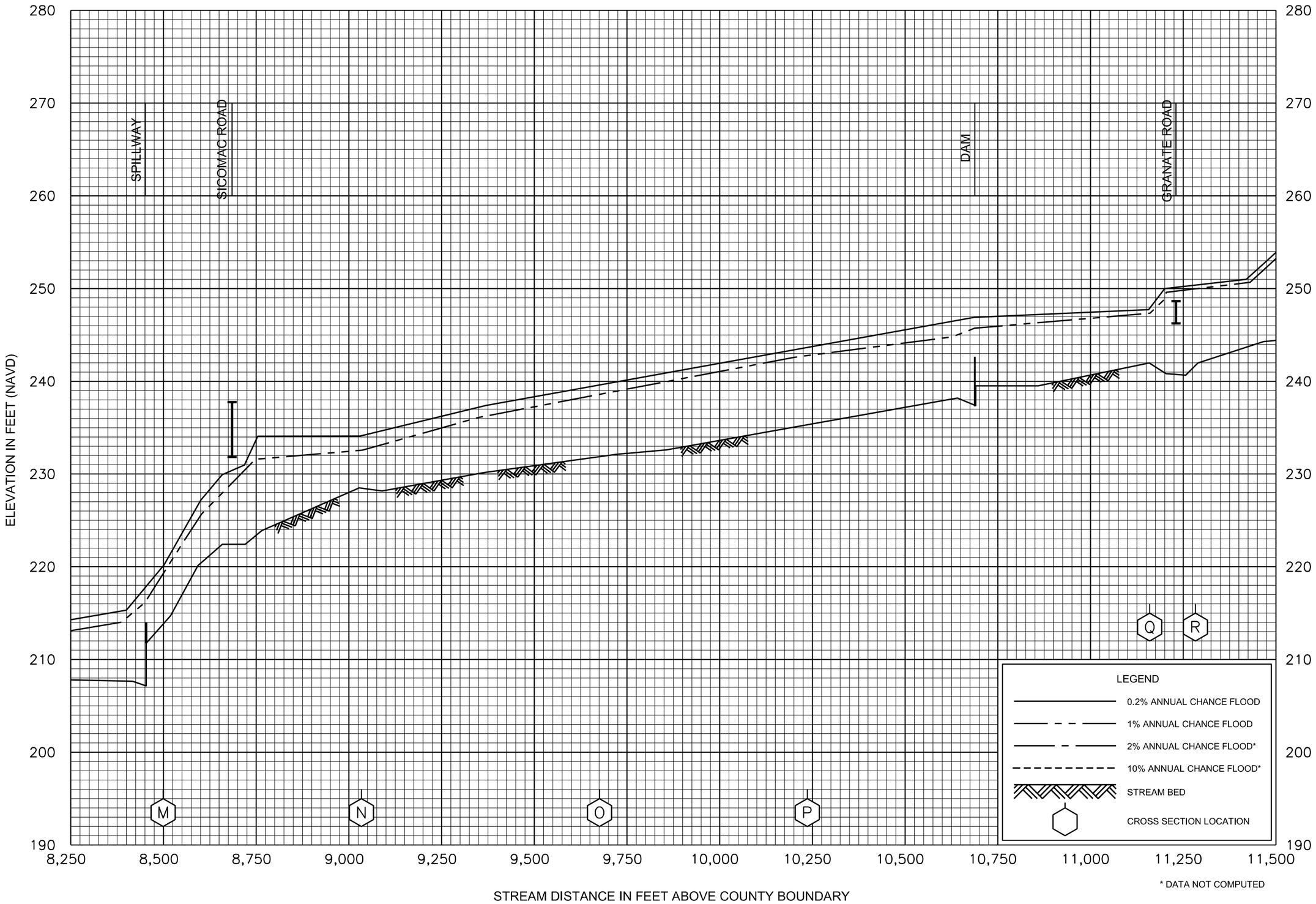

FLOOD PROFILES

GOFFLE BROOK

FEDERAL EMERGENCY MANAGEMENT AGENCY

BERGEN COUNTY, NJ

(ALL JURISDICTIONS)

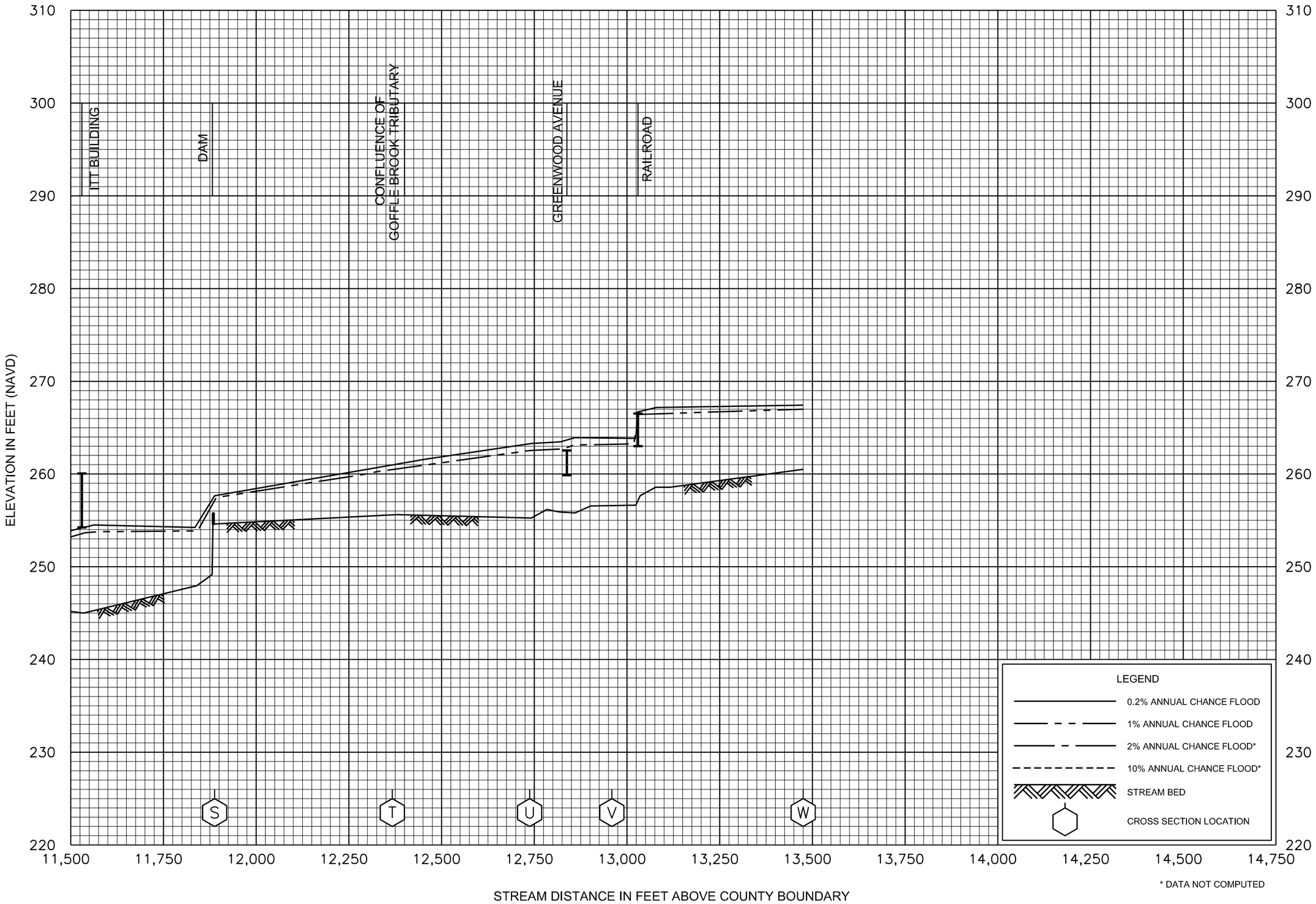

FLOOD PROFILES

GOFFLE BROOK

FEDERAL EMERGENCY MANAGEMENT AGENCY

BERGEN COUNTY, NJ

(ALL JURISDICTIONS)

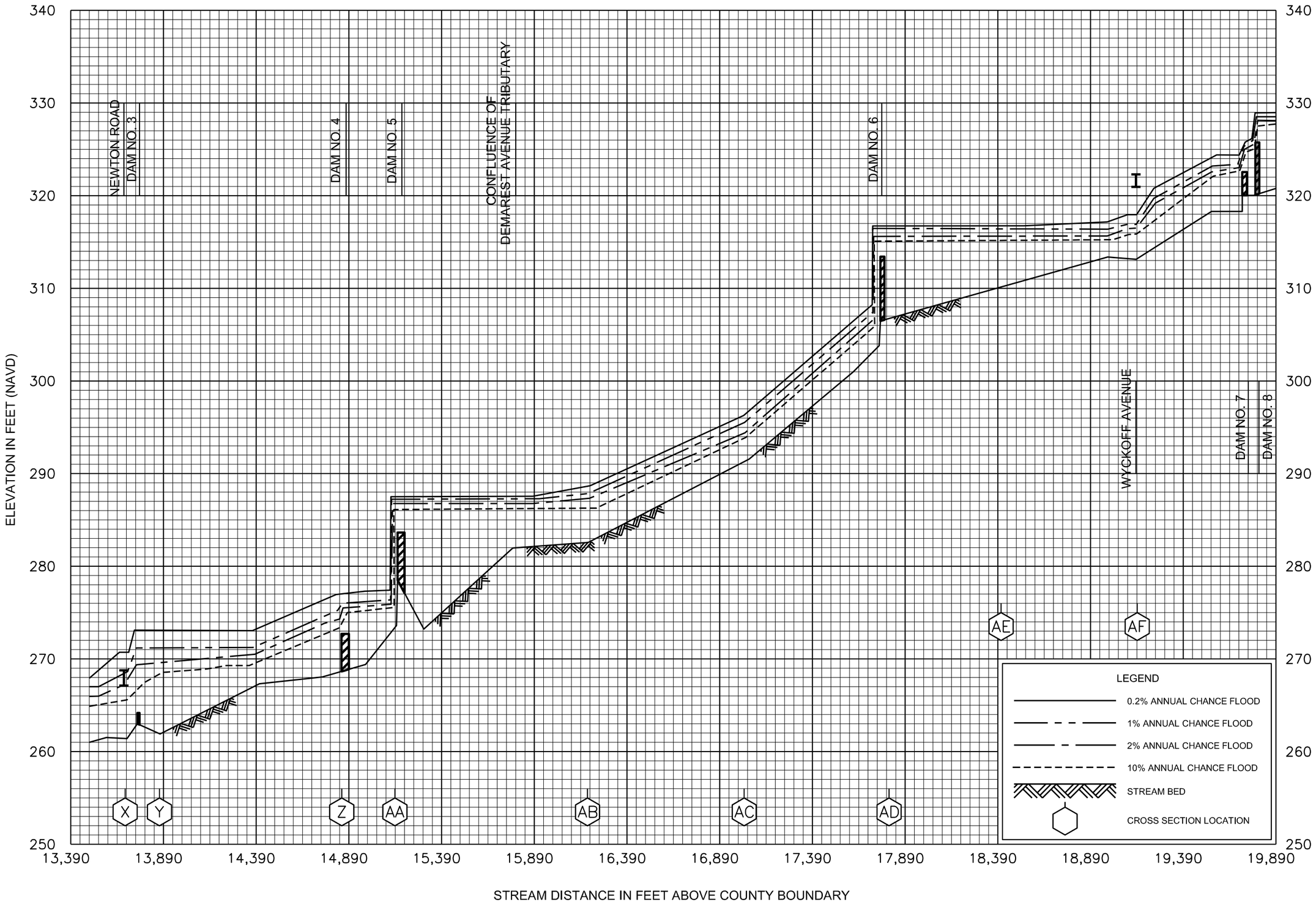

FLOOD PROFILES

GOFFLE BROOK

FEDERAL EMERGENCY MANAGEMENT AGENCY

BERGEN COUNTY, NJ

(ALL JURISDICTIONS)

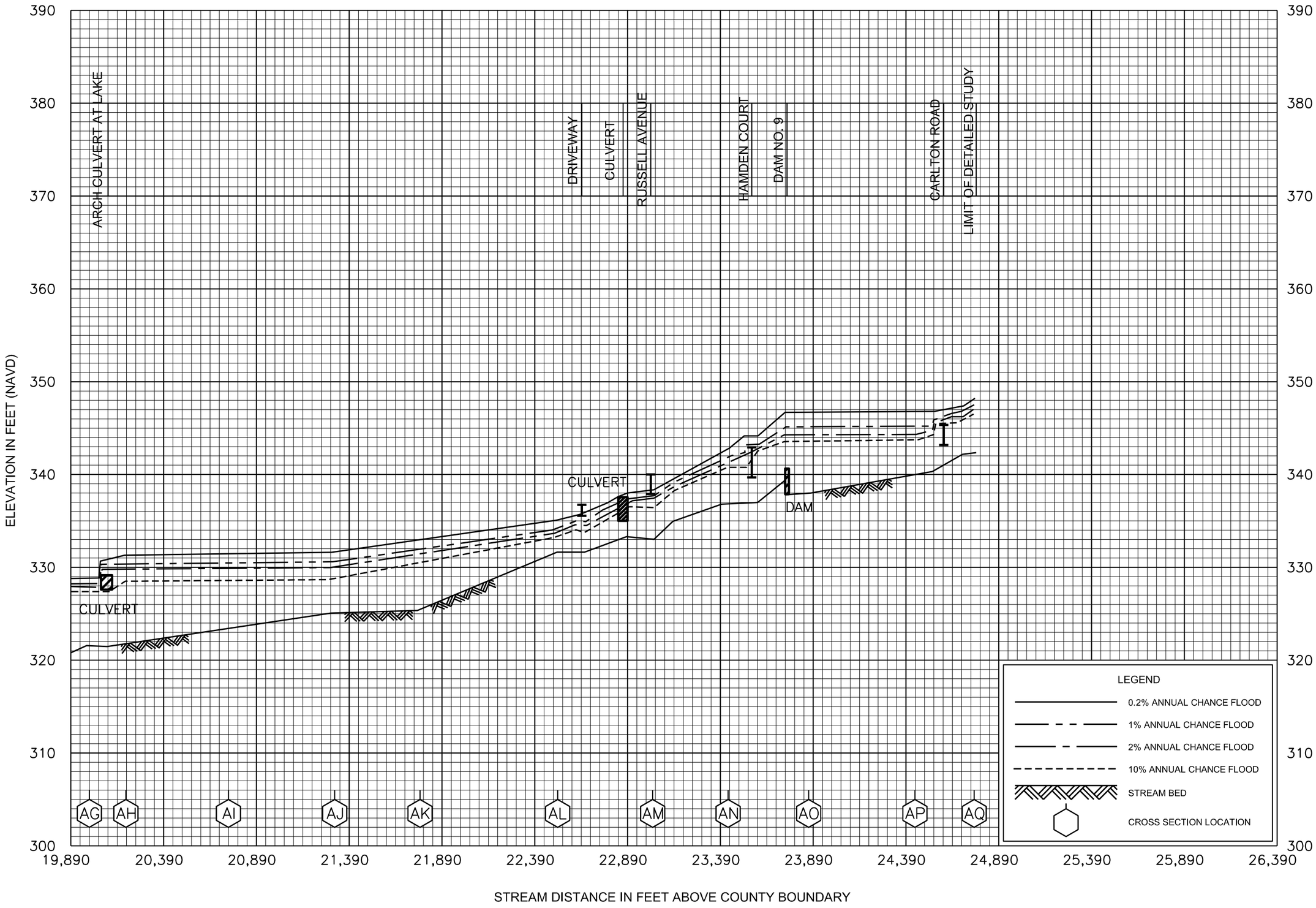

FLOOD PROFILES

GOFFLE BROOK

FEDERAL EMERGENCY MANAGEMENT AGENCY

BERGEN COUNTY, NJ

(ALL JURISDICTIONS)

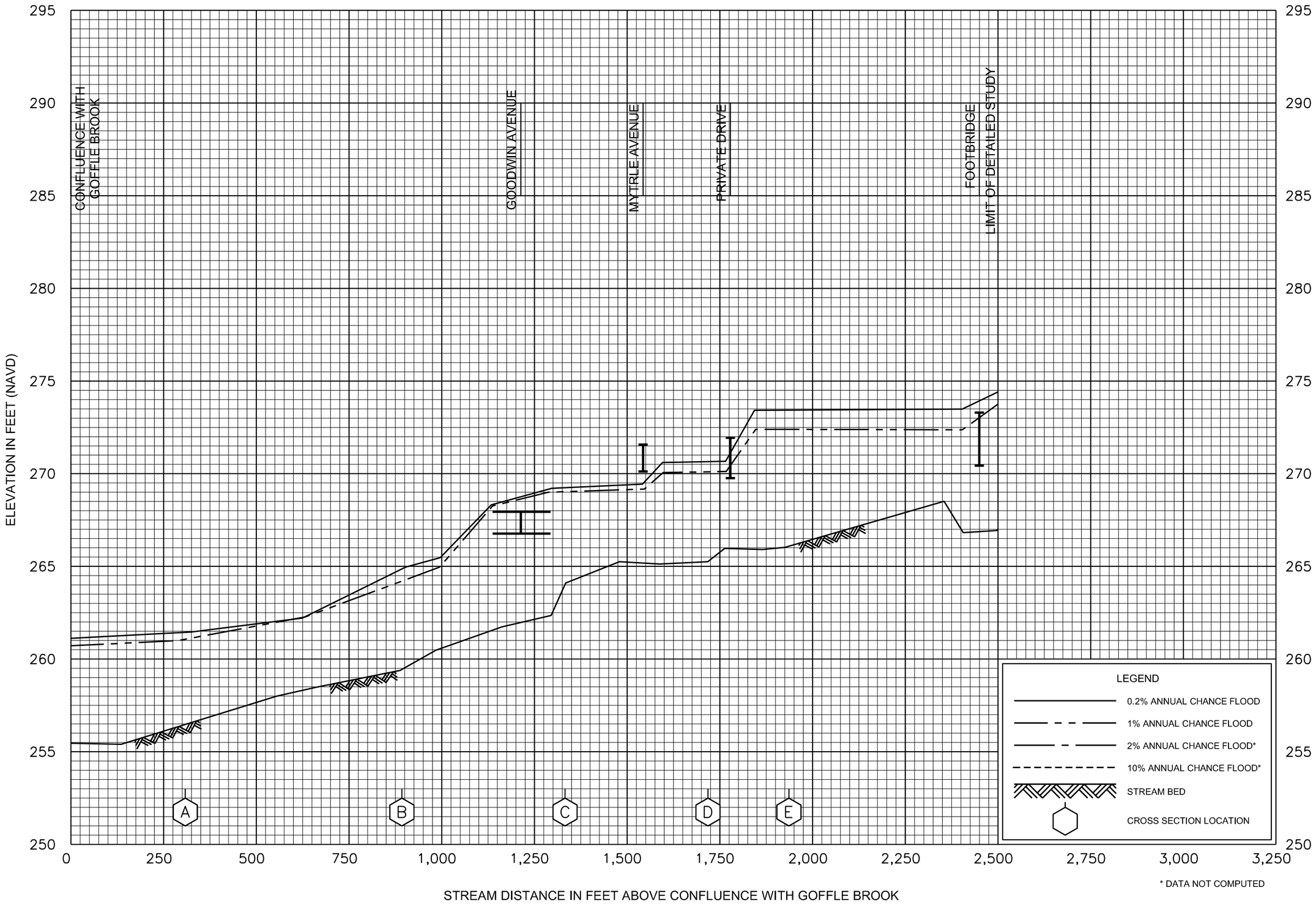

FLOOD PROFILES

GOFFLE BROOK TRIBUTARY

FEDERAL EMERGENCY MANAGEMENT AGENCY

BERGEN COUNTY, NJ

(ALL JURISDICTIONS)

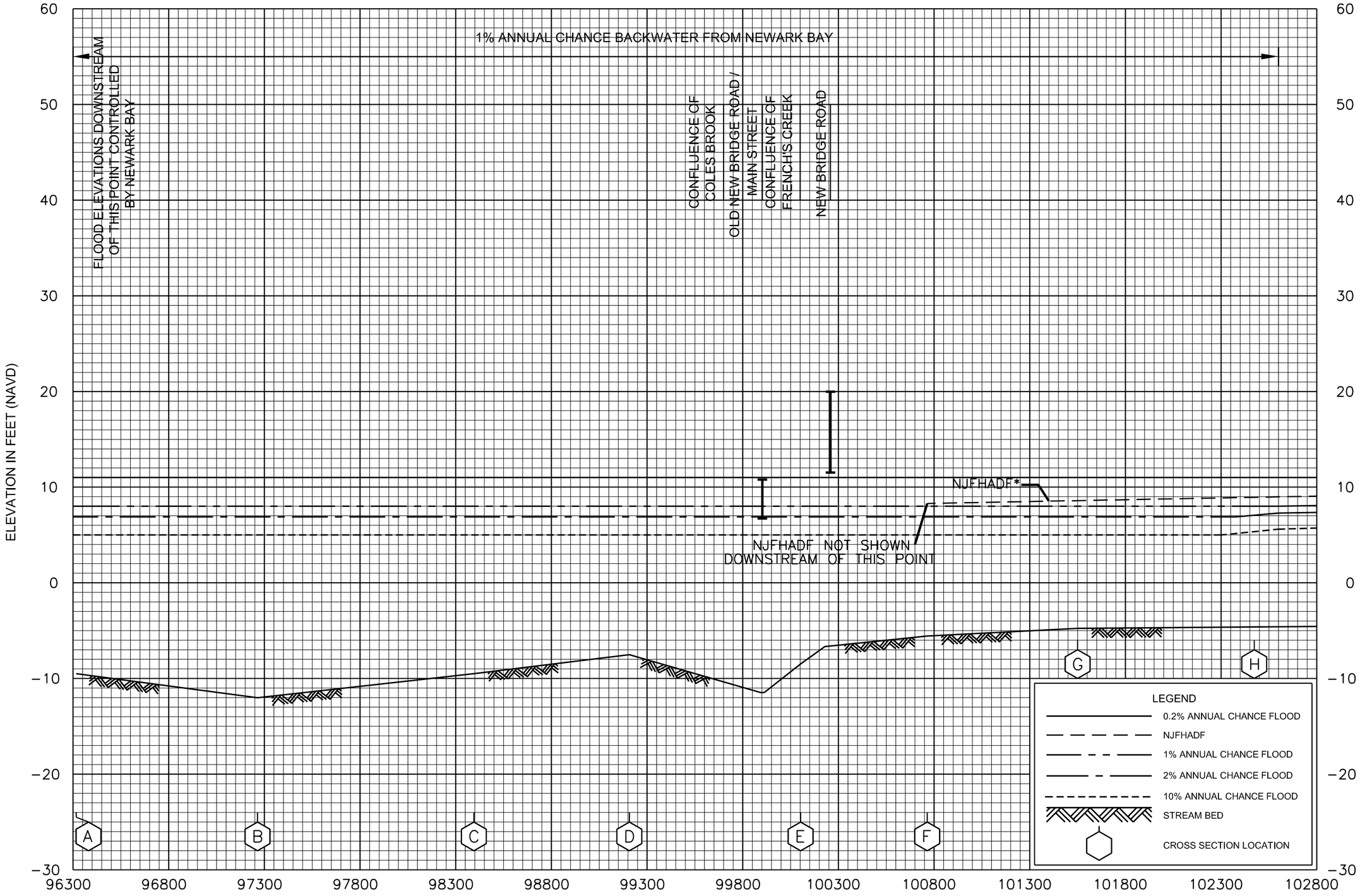

* NEW JERSEY FLOOD HAZARD AREA DESIGN FLOOD (NJFHADF) IS EQUAL TO THE 1-PERCENT-ANNUAL CHANCE FLOOD PLUS AN ADDITIONAL 25% IN FLOW, AND NOT TO EXCEED THE 0.2-PERCENT-ANNUAL CHANCE FLOOD.

STREAM DISTANCE IN FEET ABOVE CONFLUENCE WITH NEWARK BAY

FLOOD PROFILES

HACKENSACK RIVER

FEDERAL EMERGENCY MANAGEMENT AGENCY

BERGEN COUNTY, NJ

ALL JURISDICTIONS

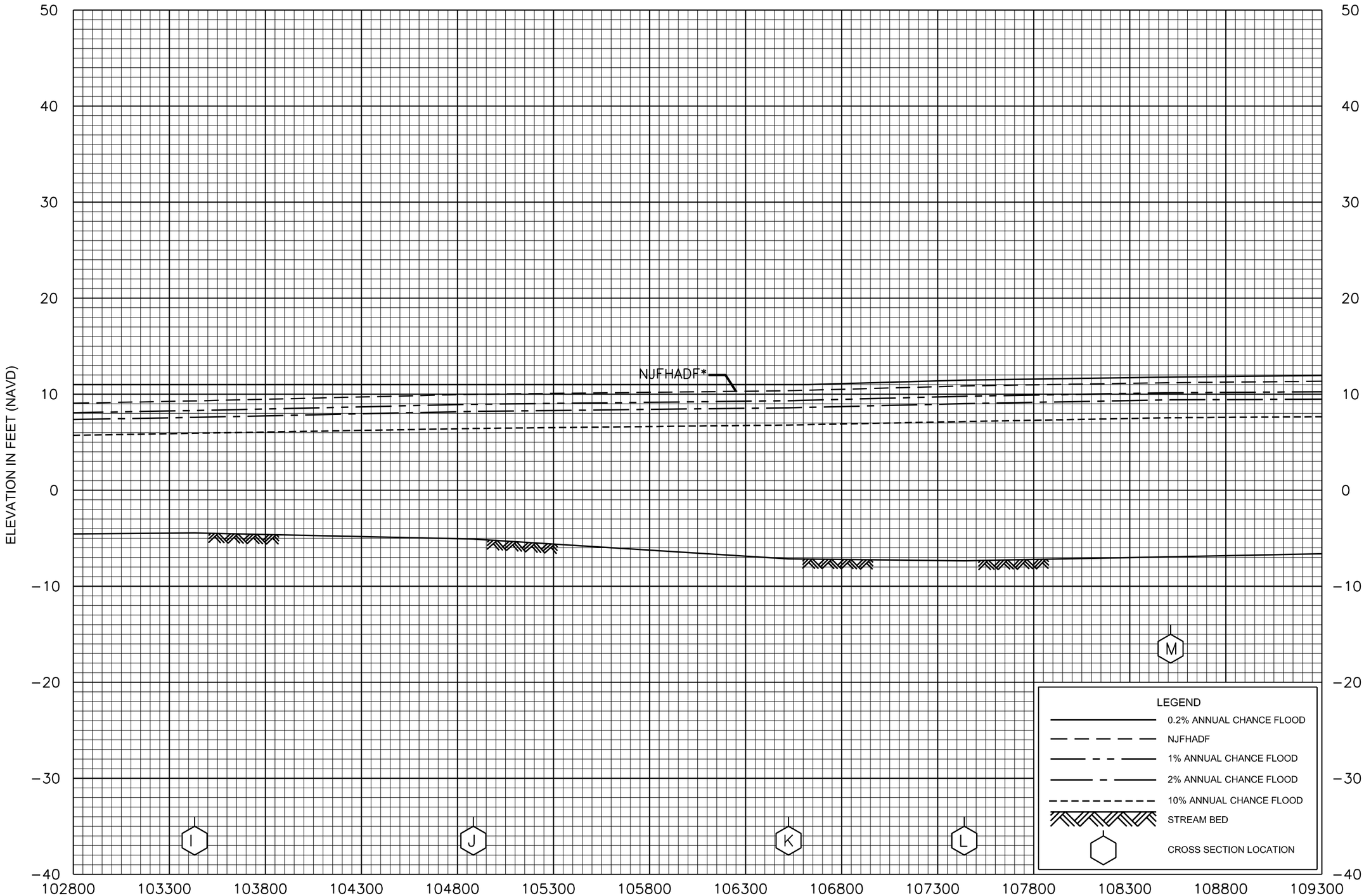

* NEW JERSEY FLOOD HAZARD AREA DESIGN FLOOD (NJFHADF) IS EQUAL TO THE 1-PERCENT-ANNUAL CHANCE FLOOD PLUS AN ADDITIONAL 25% IN FLOW, AND NOT TO EXCEED THE 0.2-PERCENT-ANNUAL CHANCE FLOOD.

STREAM DISTANCE IN FEET ABOVE CONFLUENCE WITH NEWARK BAY

FLOOD PROFILES

HACKENSACK RIVER

FEDERAL EMERGENCY MANAGEMENT AGENCY

BERGEN COUNTY, NJ

ALL JURISDICTIONS

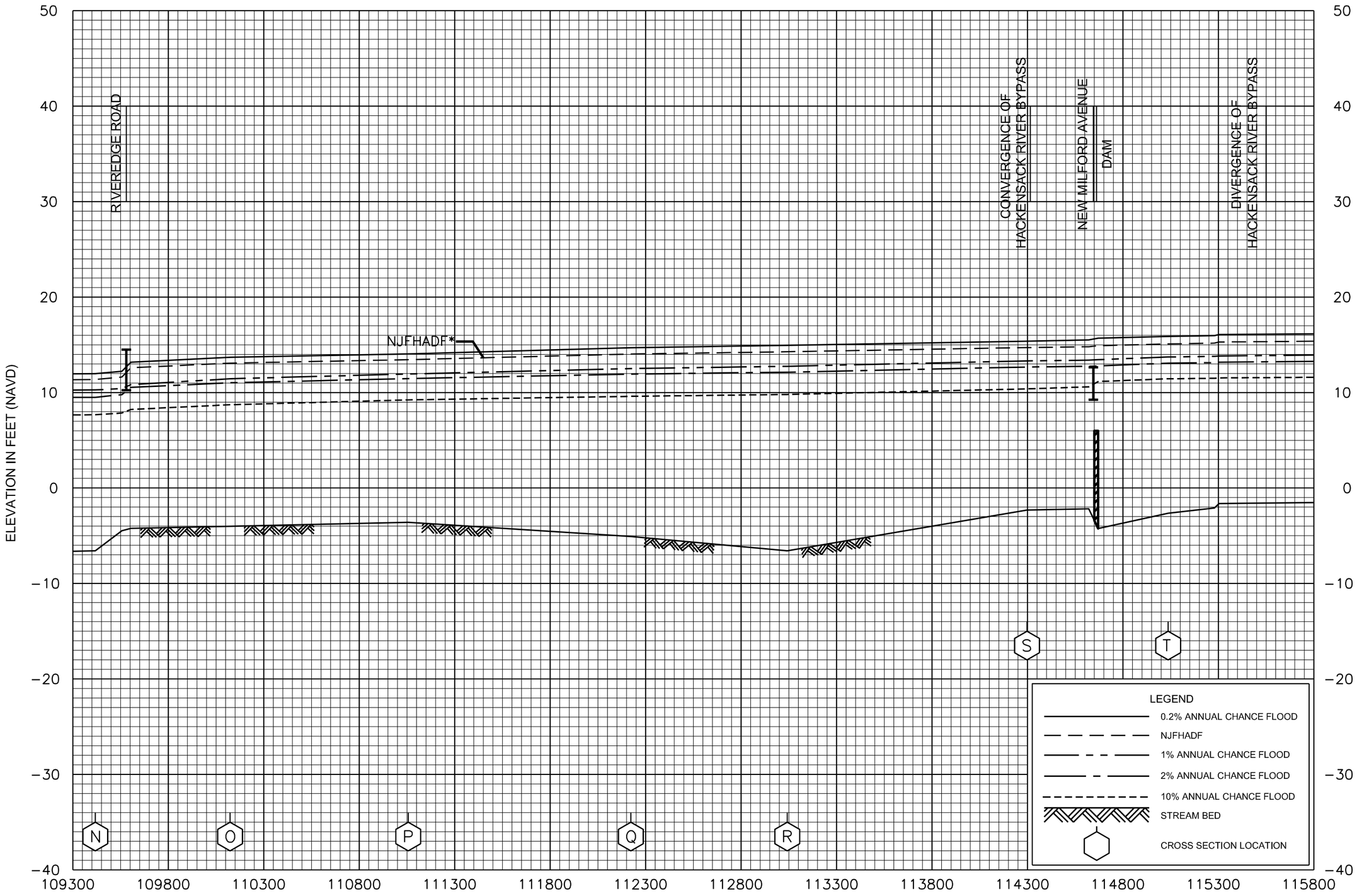

* NEW JERSEY FLOOD HAZARD AREA DESIGN FLOOD (NJFHADF) IS EQUAL TO THE 1-PERCENT-ANNUAL CHANCE FLOOD PLUS AN ADDITIONAL 25% IN FLOW, AND NOT TO EXCEED THE 0.2-PERCENT-ANNUAL CHANCE FLOOD.

FLOOD PROFILES

HACKENSACK RIVER

FEDERAL EMERGENCY MANAGEMENT AGENCY

BERGEN COUNTY, NJ

ALL JURISDICTIONS



* NEW JERSEY FLOOD HAZARD AREA DESIGN FLOOD (NJFHADF) IS EQUAL TO THE 1-PERCENT-ANNUAL CHANCE FLOOD PLUS AN ADDITIONAL 25% IN FLOW, AND NOT TO EXCEED THE 0.2-PERCENT-ANNUAL CHANCE FLOOD.

STREAM DISTANCE IN FEET ABOVE CONFLUENCE WITH NEWARK BAY

FLOOD PROFILES

HACKENSACK RIVER

FEDERAL EMERGENCY MANAGEMENT AGENCY

BERGEN COUNTY, NJ

ALL JURISDICTIONS

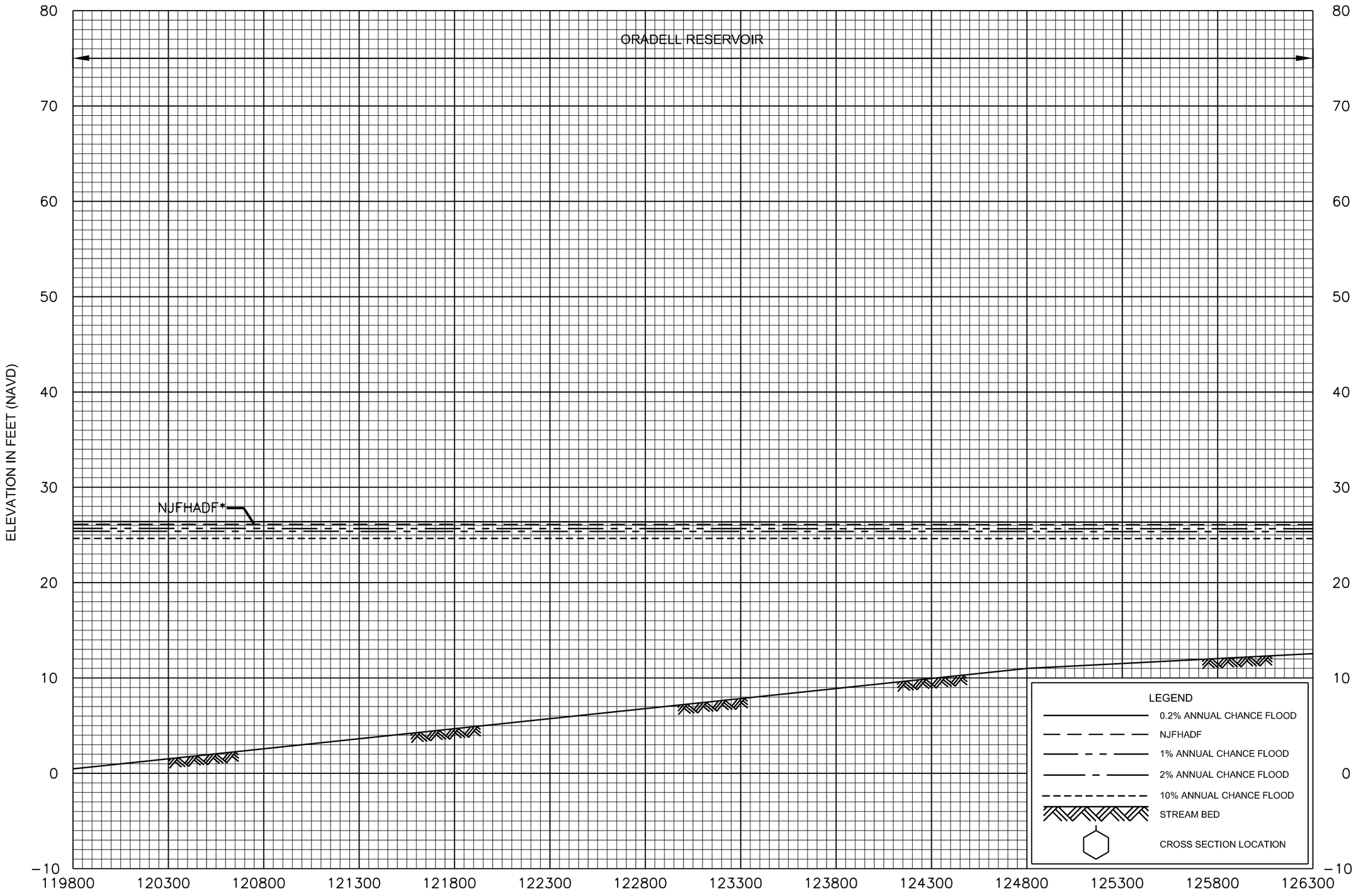

* NEW JERSEY FLOOD HAZARD AREA DESIGN FLOOD (NJFHADF) IS EQUAL TO THE 1-PERCENT-ANNUAL CHANCE FLOOD PLUS AN ADDITIONAL 25% IN FLOW, AND NOT TO EXCEED THE 0.2-PERCENT-ANNUAL CHANCE FLOOD.

STREAM DISTANCE IN FEET ABOVE CONFLUENCE WITH NEWARK BAY

FLOOD PROFILES

HACKENSACK RIVER

FEDERAL EMERGENCY MANAGEMENT AGENCY

BERGEN COUNTY, NJ

ALL JURISDICTIONS

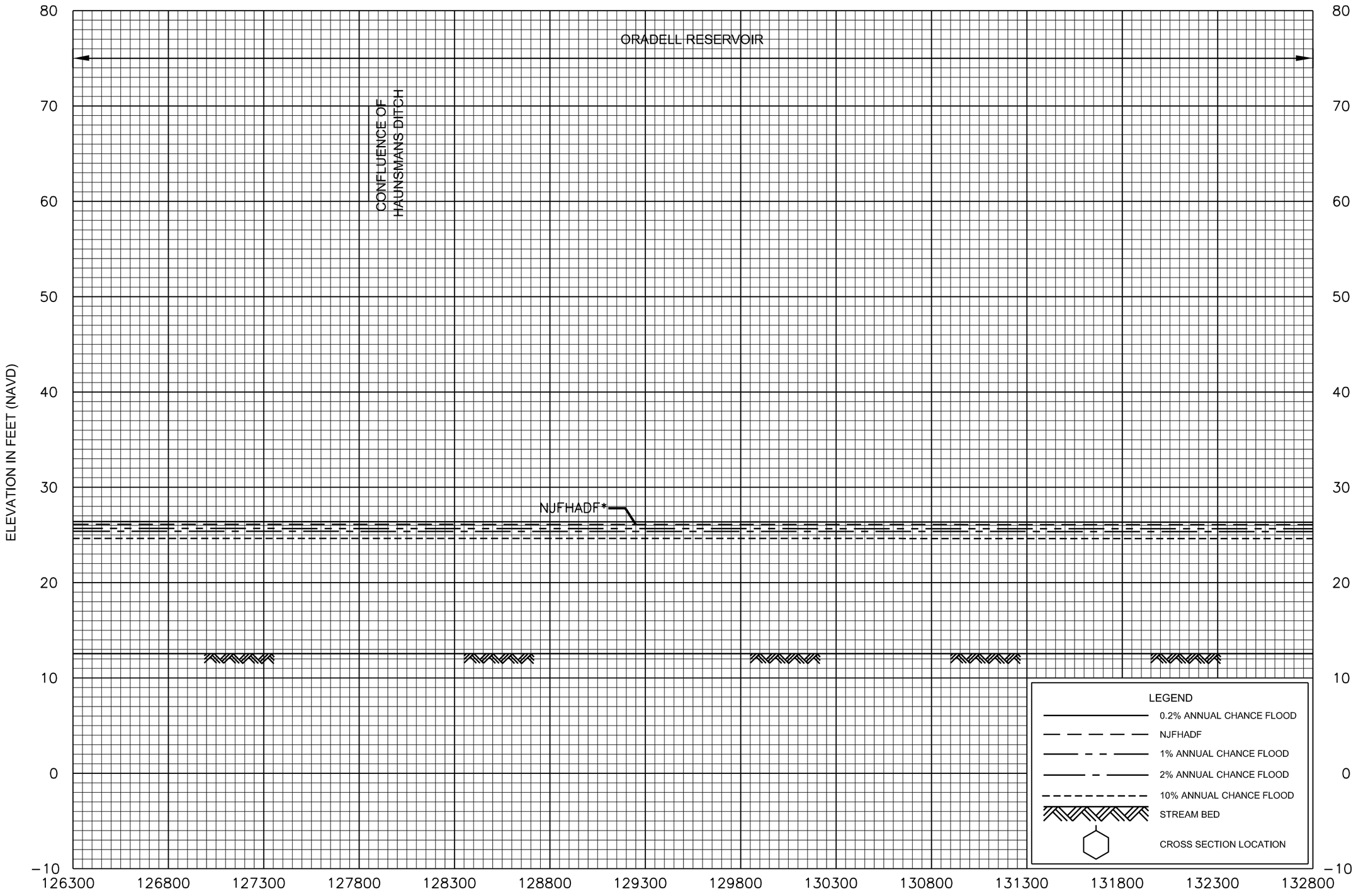

* NEW JERSEY FLOOD HAZARD AREA DESIGN FLOOD (NJFHADF) IS EQUAL TO THE 1-PERCENT-ANNUAL CHANCE FLOOD PLUS AN ADDITIONAL 25% IN FLOW, AND NOT TO EXCEED THE 0.2-PERCENT-ANNUAL CHANCE FLOOD.

STREAM DISTANCE IN FEET ABOVE CONFLUENCE WITH NEWARK BAY

FLOOD PROFILES

HACKENSACK RIVER

FEDERAL EMERGENCY MANAGEMENT AGENCY

BERGEN COUNTY, NJ

ALL JURISDICTIONS

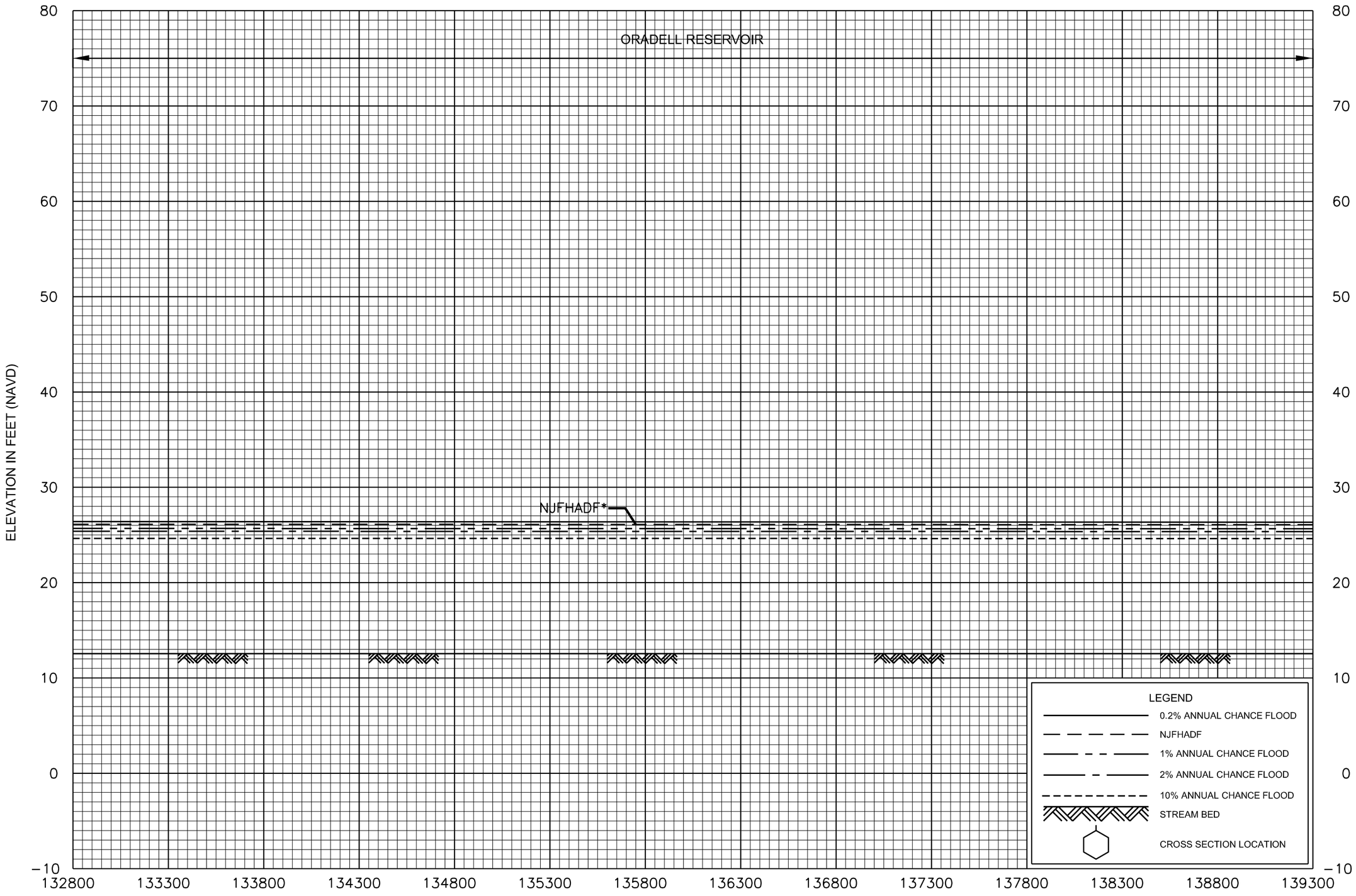

* NEW JERSEY FLOOD HAZARD AREA DESIGN FLOOD (NJFHADF) IS EQUAL TO THE 1-PERCENT-ANNUAL CHANCE FLOOD PLUS AN ADDITIONAL 25% IN FLOW, AND NOT TO EXCEED THE 0.2-PERCENT-ANNUAL CHANCE FLOOD.

STREAM DISTANCE IN FEET ABOVE CONFLUENCE WITH NEWARK BAY

FLOOD PROFILES

HACKENSACK RIVER

FEDERAL EMERGENCY MANAGEMENT AGENCY

BERGEN COUNTY, NJ

ALL JURISDICTIONS

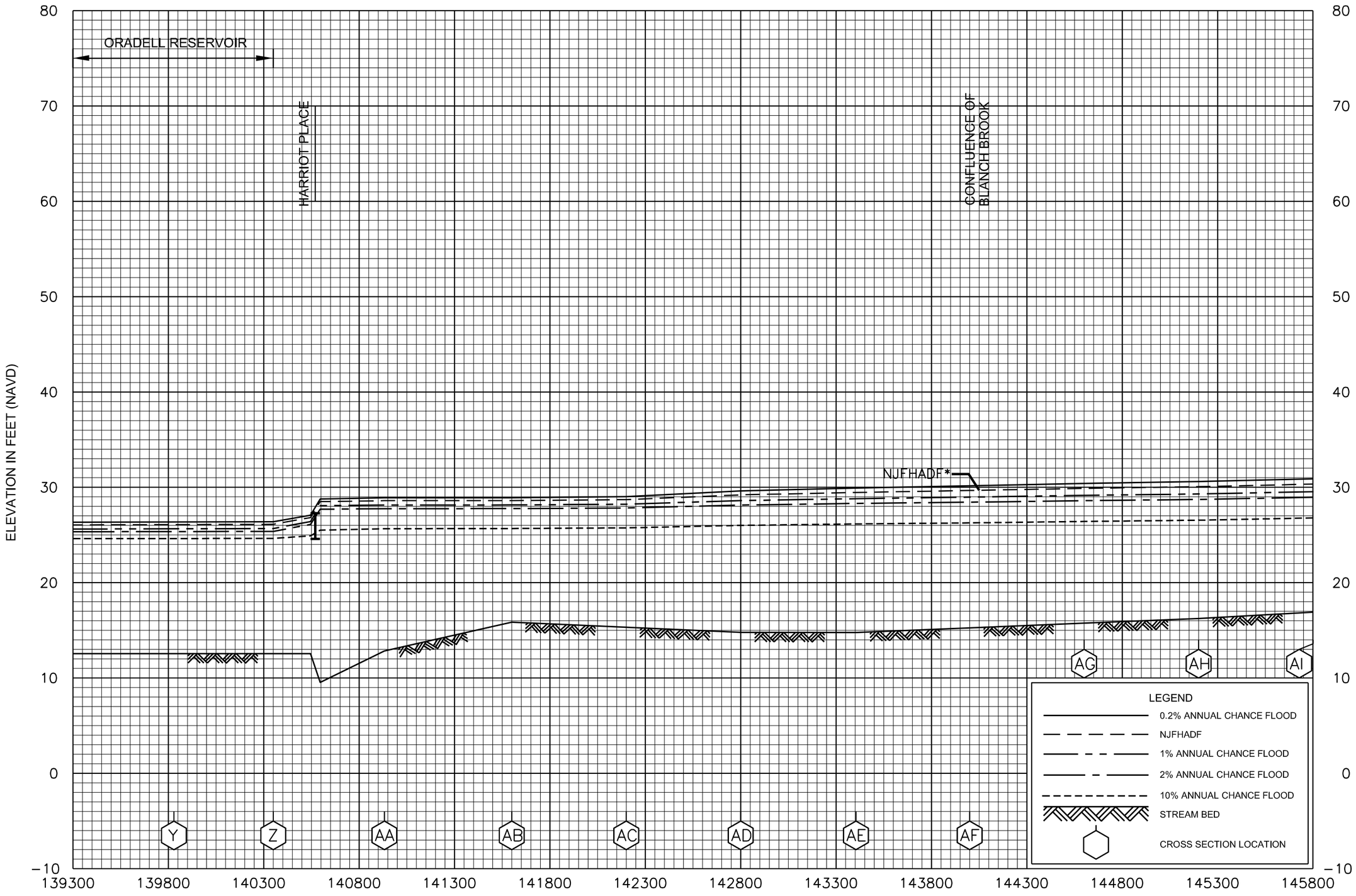

* NEW JERSEY FLOOD HAZARD AREA DESIGN FLOOD (NJFHADF) IS EQUAL TO THE 1-PERCENT-ANNUAL CHANCE FLOOD PLUS AN ADDITIONAL 25% IN FLOW, AND NOT TO EXCEED THE 0.2-PERCENT-ANNUAL CHANCE FLOOD.

STREAM DISTANCE IN FEET ABOVE CONFLUENCE WITH NEWARK BAY

FLOOD PROFILES

HACKENSACK RIVER

FEDERAL EMERGENCY MANAGEMENT AGENCY

BERGEN COUNTY, NJ

ALL JURISDICTIONS



* NEW JERSEY FLOOD HAZARD AREA DESIGN FLOOD (NJFHADF) IS EQUAL TO THE 1-PERCENT-ANNUAL CHANCE FLOOD PLUS AN ADDITIONAL 25% IN FLOW, AND NOT TO EXCEED THE 0.2-PERCENT-ANNUAL CHANCE FLOOD.

STREAM DISTANCE IN FEET ABOVE CONFLUENCE WITH NEWARK BAY

FLOOD PROFILES

HACKENSACK RIVER

FEDERAL EMERGENCY MANAGEMENT AGENCY

BERGEN COUNTY, NJ

ALL JURISDICTIONS

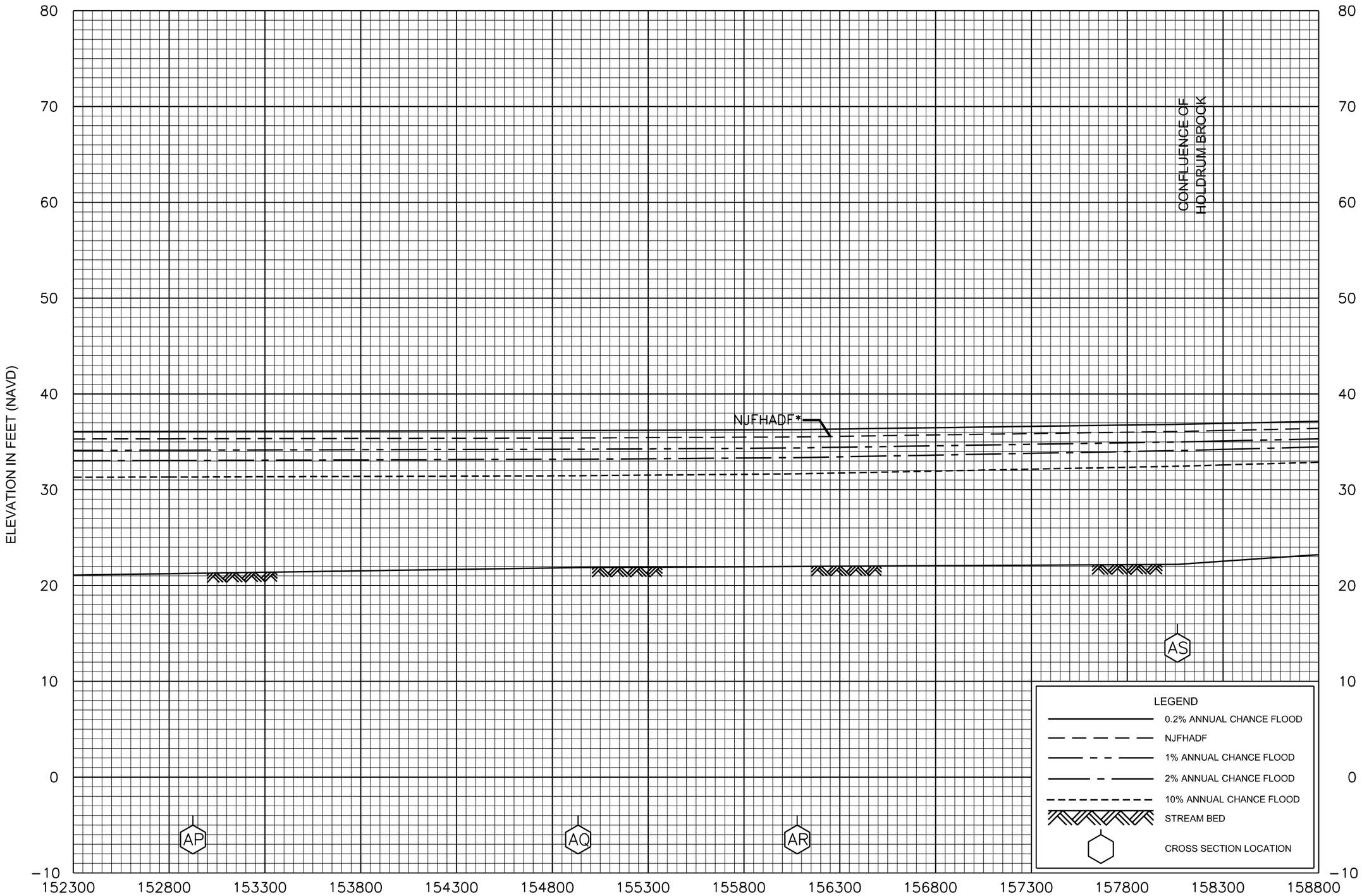

* NEW JERSEY FLOOD HAZARD AREA DESIGN FLOOD (NJFHADF) IS EQUAL TO THE 1-PERCENT-ANNUAL CHANCE FLOOD PLUS AN ADDITIONAL 25% IN FLOW, AND NOT TO EXCEED THE 0.2-PERCENT-ANNUAL CHANCE FLOOD.

STREAM DISTANCE IN FEET ABOVE CONFLUENCE WITH NEWARK BAY

FLOOD PROFILES

HACKENSACK RIVER

FEDERAL EMERGENCY MANAGEMENT AGENCY

BERGEN COUNTY, NJ

ALL JURISDICTIONS

102P

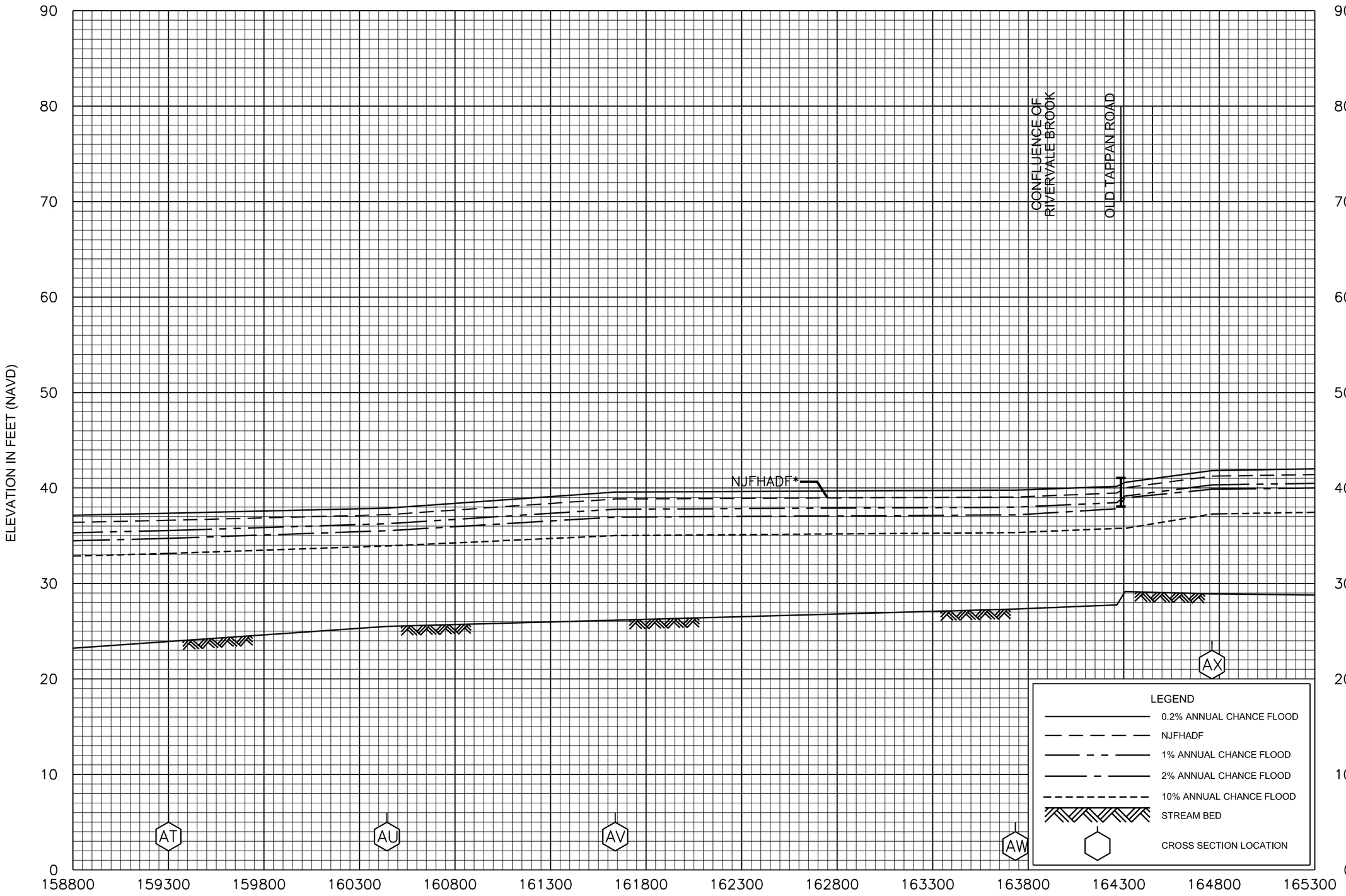

* NEW JERSEY FLOOD HAZARD AREA DESIGN FLOOD (NJFHADF) IS EQUAL TO THE 1-PERCENT-ANNUAL CHANCE FLOOD PLUS AN ADDITIONAL 25% IN FLOW, AND NOT TO EXCEED THE 0.2-PERCENT-ANNUAL CHANCE FLOOD.

STREAM DISTANCE IN FEET ABOVE CONFLUENCE WITH NEWARK BAY

FLOOD PROFILES

HACKENSACK RIVER

FEDERAL EMERGENCY MANAGEMENT AGENCY

BERGEN COUNTY, NJ

ALL JURISDICTIONS



* NEW JERSEY FLOOD HAZARD AREA DESIGN FLOOD (NJFHADF) IS EQUAL TO THE 1-PERCENT-ANNUAL CHANCE FLOOD PLUS AN ADDITIONAL 25% IN FLOW, AND NOT TO EXCEED THE 0.2-PERCENT-ANNUAL CHANCE FLOOD.

STREAM DISTANCE IN FEET ABOVE CONFLUENCE WITH NEWARK BAY

FLOOD PROFILES

HACKENSACK RIVER

FEDERAL EMERGENCY MANAGEMENT AGENCY

BERGEN COUNTY, NJ

ALL JURISDICTIONS

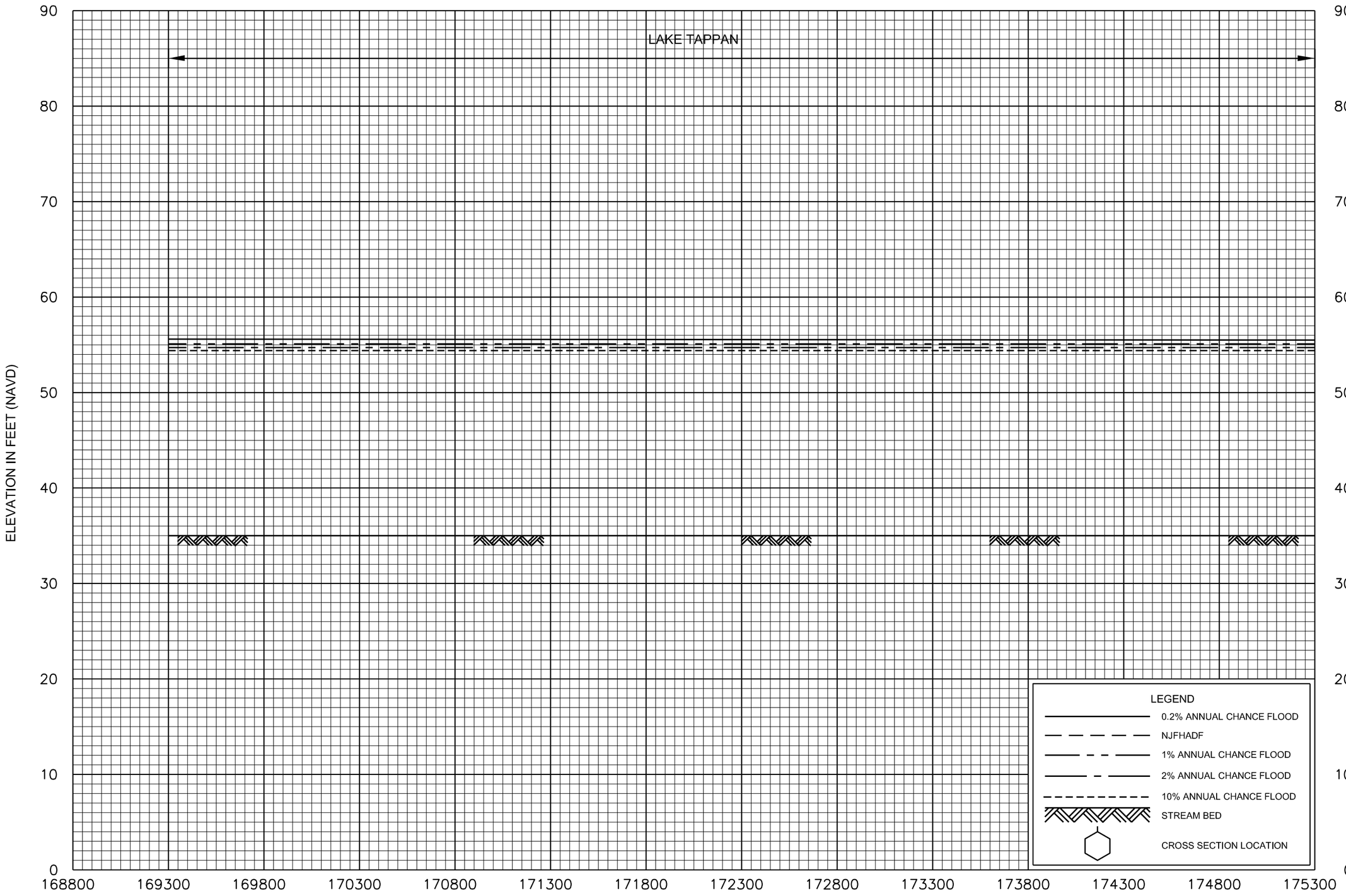

* NEW JERSEY FLOOD HAZARD AREA DESIGN FLOOD (NJFHADF) IS EQUAL TO THE 1-PERCENT-ANNUAL CHANCE FLOOD PLUS AN ADDITIONAL 25% IN FLOW, AND NOT TO EXCEED THE 0.2-PERCENT-ANNUAL CHANCE FLOOD.

STREAM DISTANCE IN FEET ABOVE CONFLUENCE WITH NEWARK BAY

FLOOD PROFILES

HACKENSACK RIVER

FEDERAL EMERGENCY MANAGEMENT AGENCY

BERGEN COUNTY, NJ

ALL JURISDICTIONS

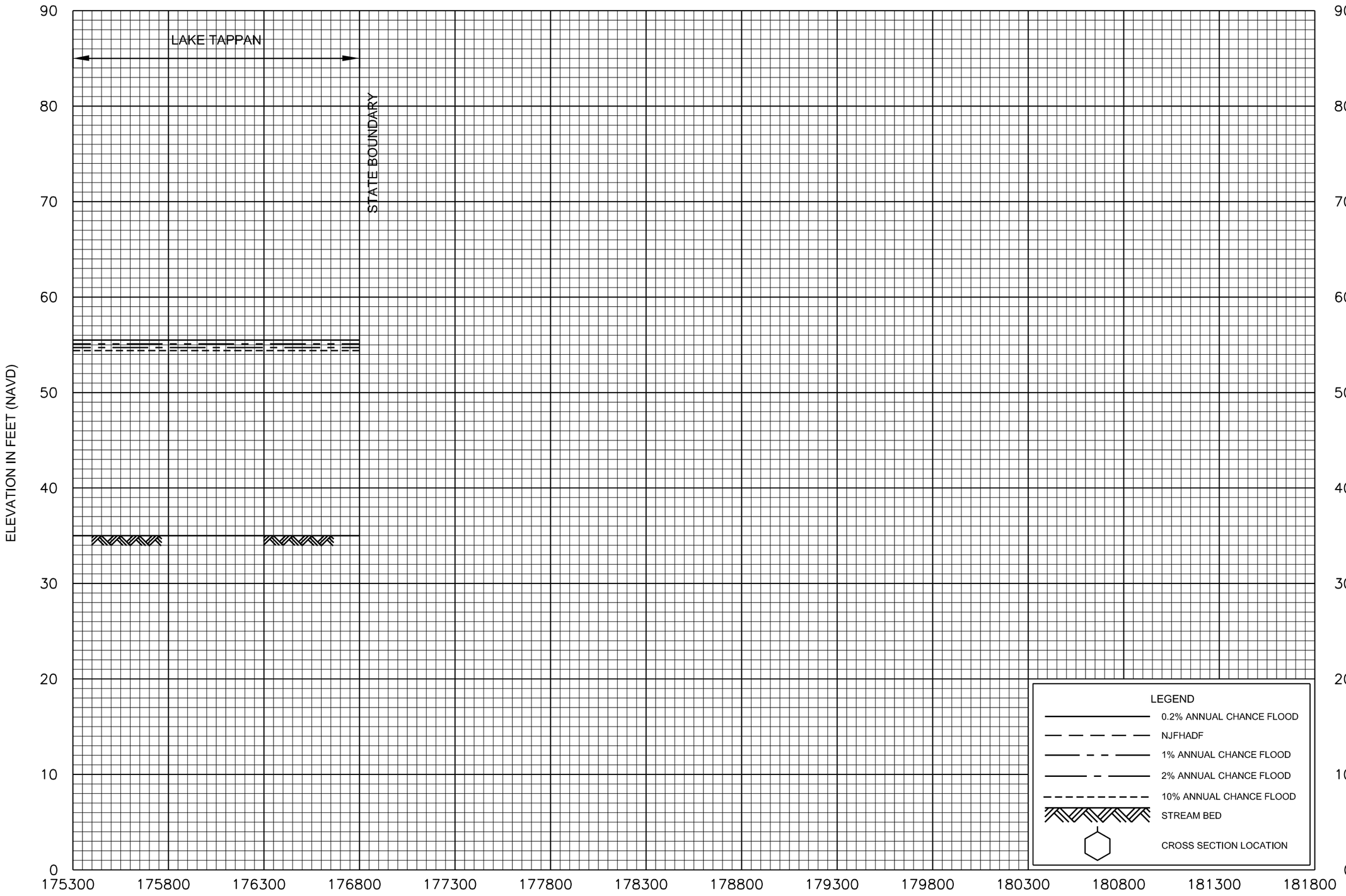

* NEW JERSEY FLOOD HAZARD AREA DESIGN FLOOD (NJFHADF) IS EQUAL TO THE 1-PERCENT-ANNUAL CHANCE FLOOD PLUS AN ADDITIONAL 25% IN FLOW, AND NOT TO EXCEED THE 0.2-PERCENT-ANNUAL CHANCE FLOOD.

STREAM DISTANCE IN FEET ABOVE CONFLUENCE WITH NEWARK BAY

FLOOD PROFILES

HACKENSACK RIVER

FEDERAL EMERGENCY MANAGEMENT AGENCY

BERGEN COUNTY, NJ

ALL JURISDICTIONS

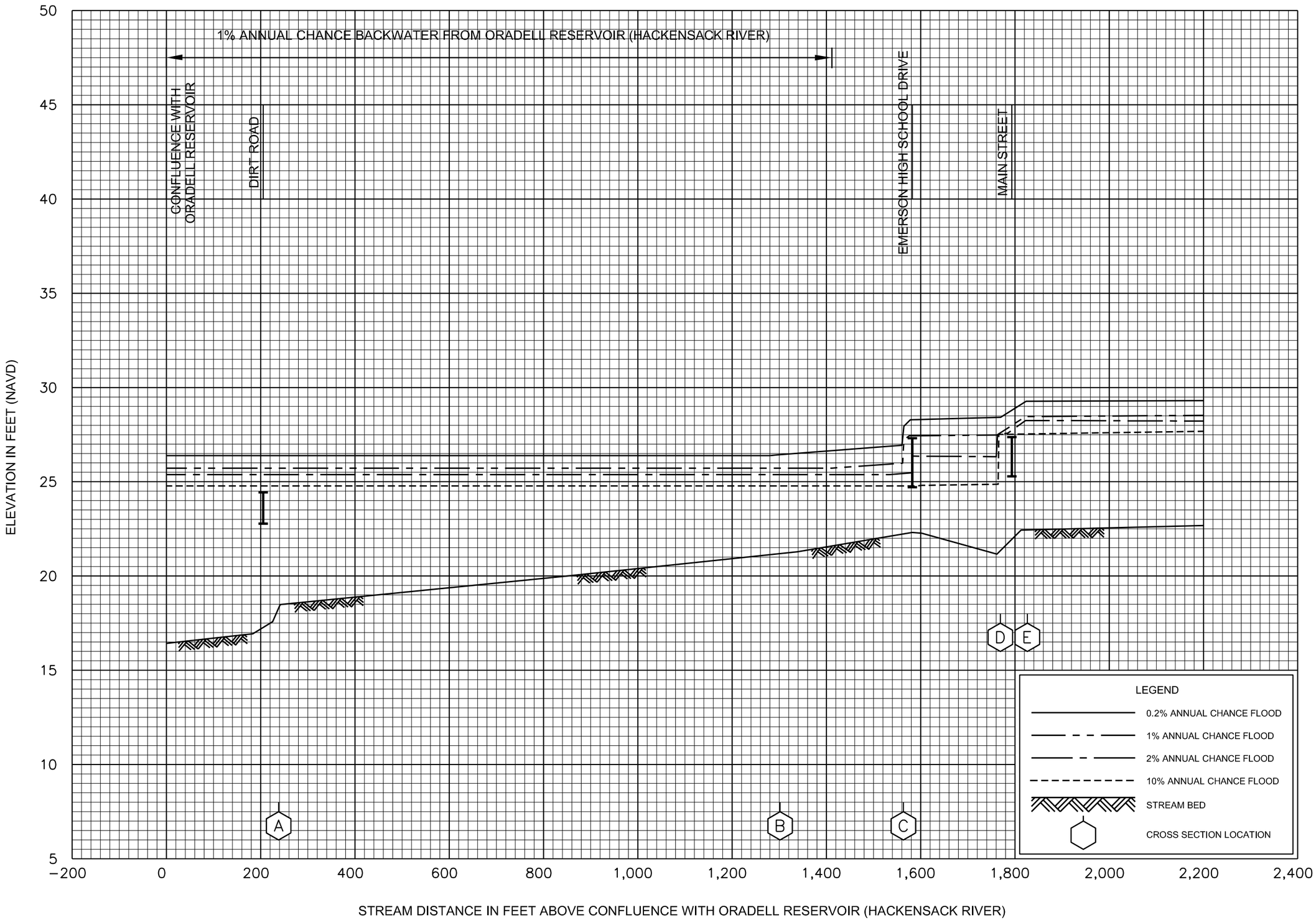

FLOOD PROFILES

HAUNSMANS DITCH

FEDERAL EMERGENCY MANAGEMENT AGENCY

BERGEN COUNTY, NJ

(ALL JURISDICTIONS)

107P

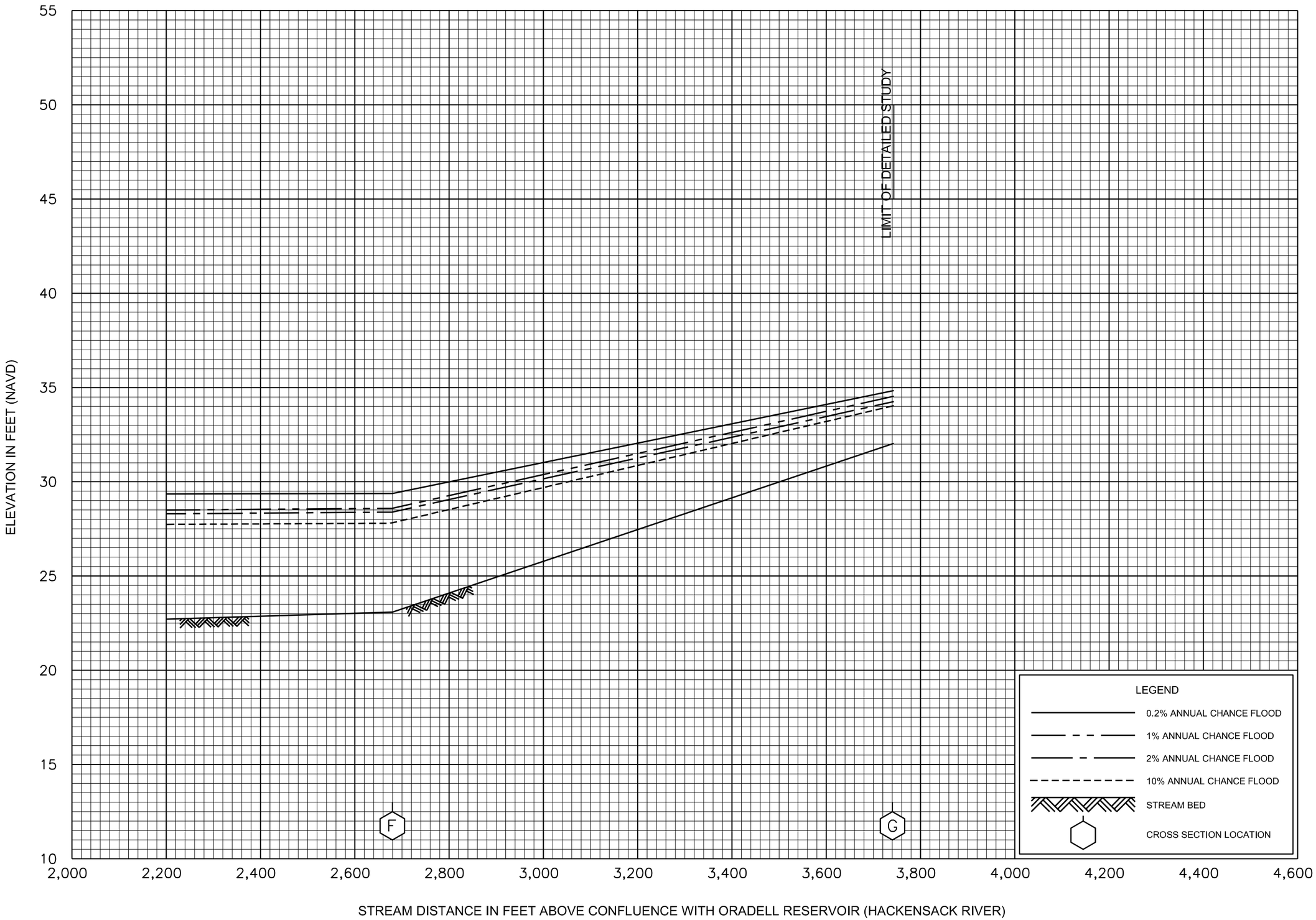

FLOOD PROFILES

HAUNSMANS DITCH

FEDERAL EMERGENCY MANAGEMENT AGENCY

BERGEN COUNTY, NJ

(ALL JURISDICTIONS)

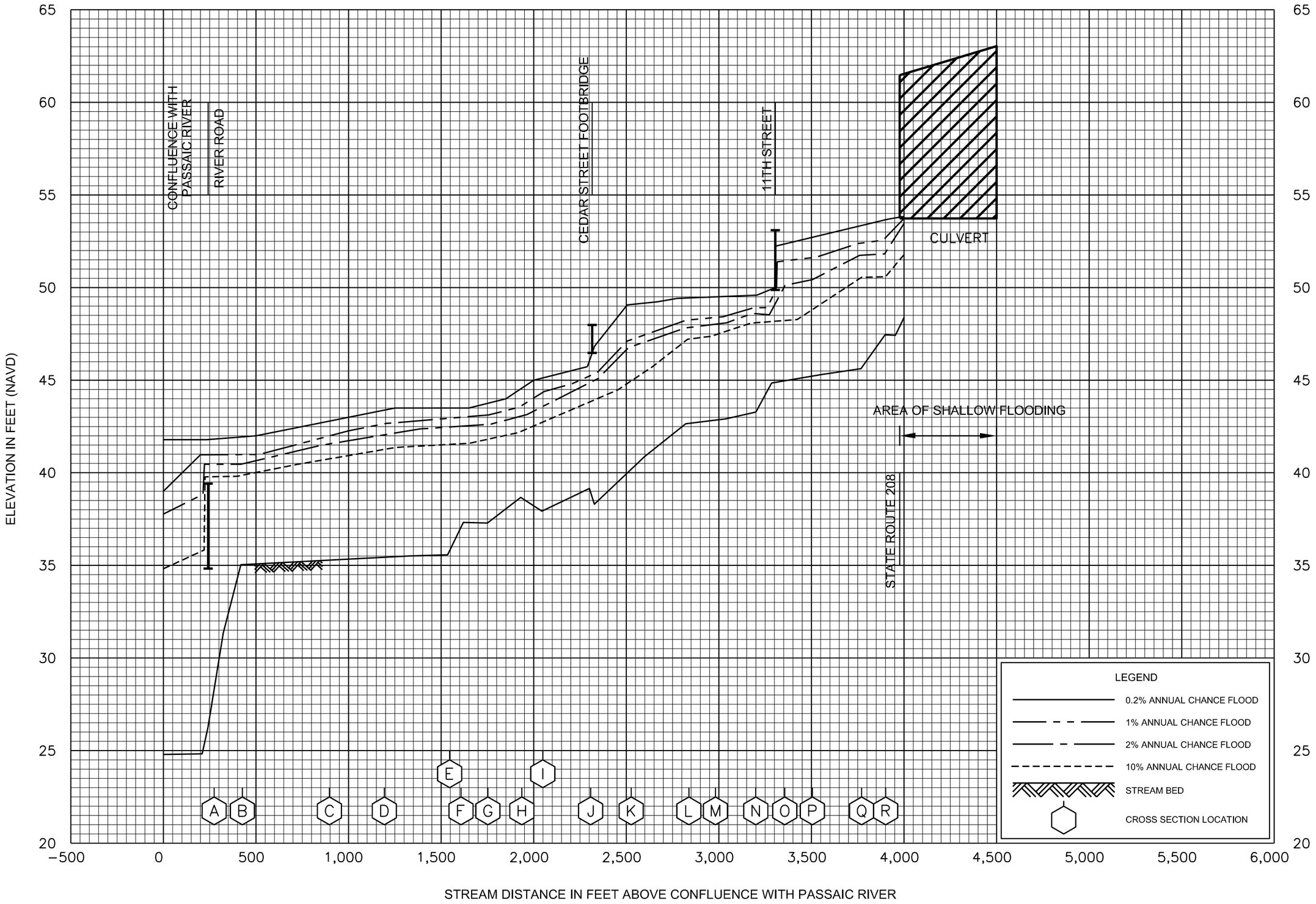

FLOOD PROFILES

HENDERSON BROOK

FEDERAL EMERGENCY MANAGEMENT AGENCY

BERGEN COUNTY, NJ

(ALL JURISDICTIONS)

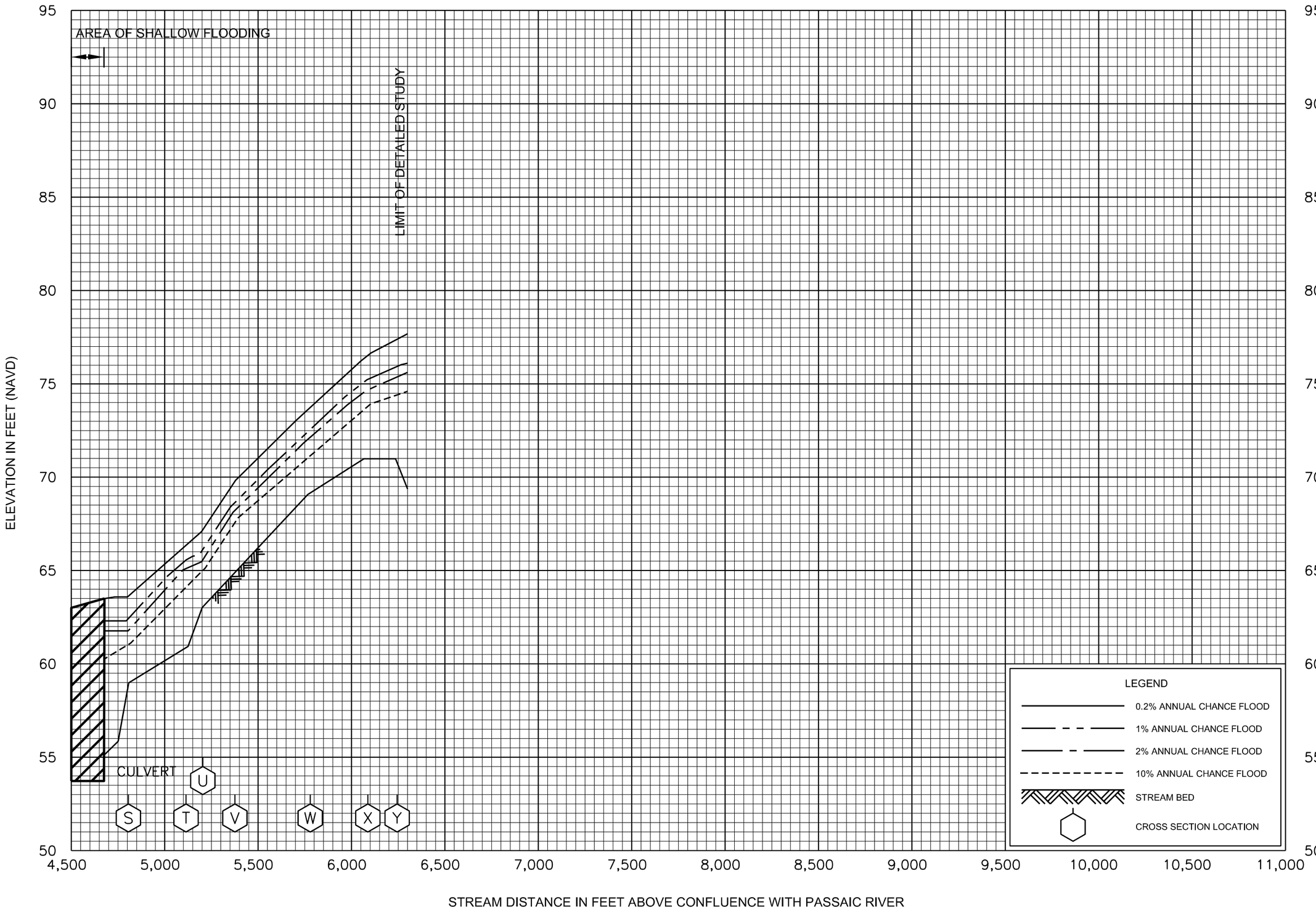

FLOOD PROFILES

HENDERSON BROOK

FEDERAL EMERGENCY MANAGEMENT AGENCY

BERGEN COUNTY, NJ

(ALL JURISDICTIONS)

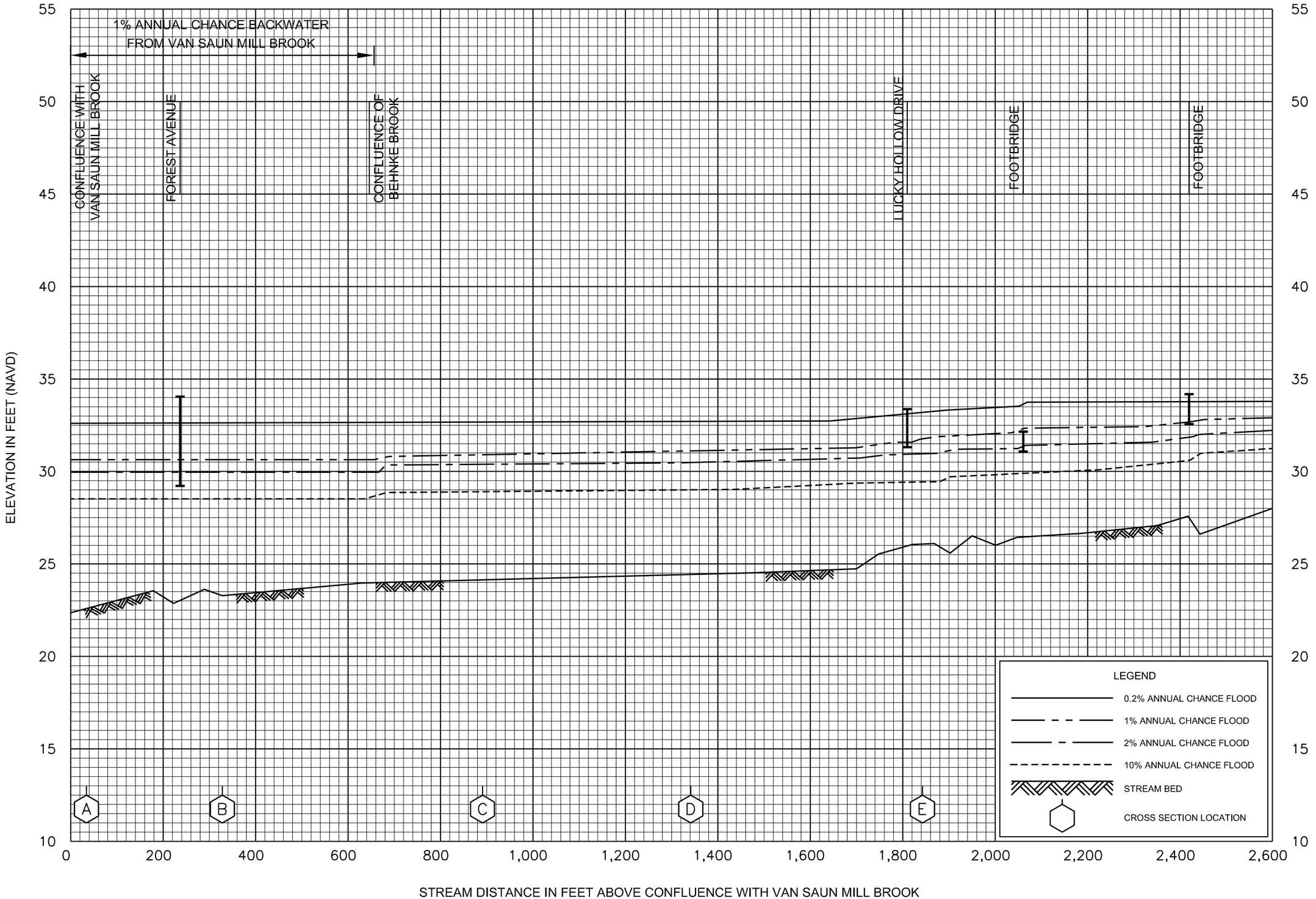

FLOOD PROFILES

HERRING BROOK

FEDERAL EMERGENCY MANAGEMENT AGENCY

BERGEN COUNTY, NJ

(ALL JURISDICTIONS)

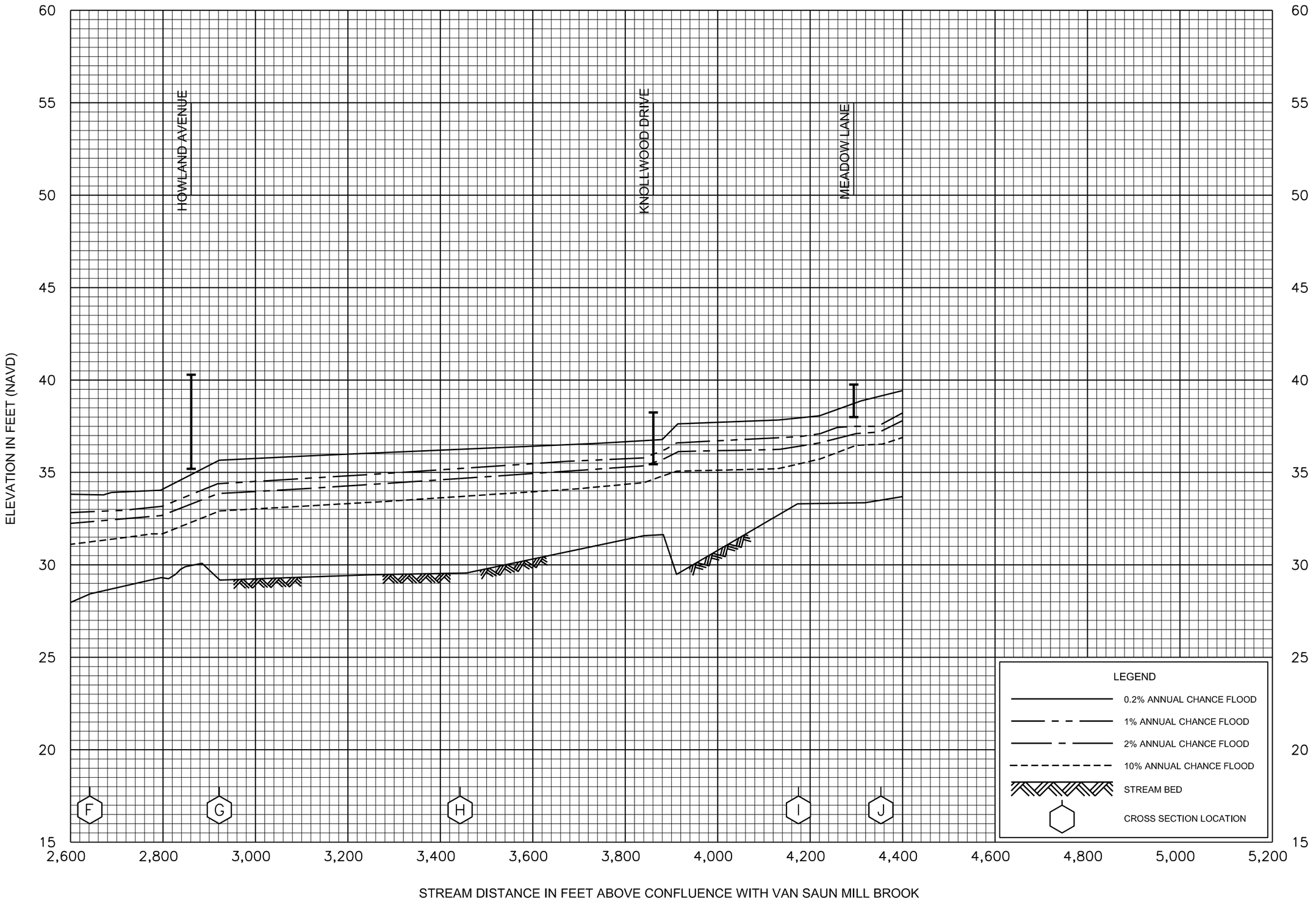

FLOOD PROFILES

HERRING BROOK

FEDERAL EMERGENCY MANAGEMENT AGENCY

BERGEN COUNTY, NJ

(ALL JURISDICTIONS)

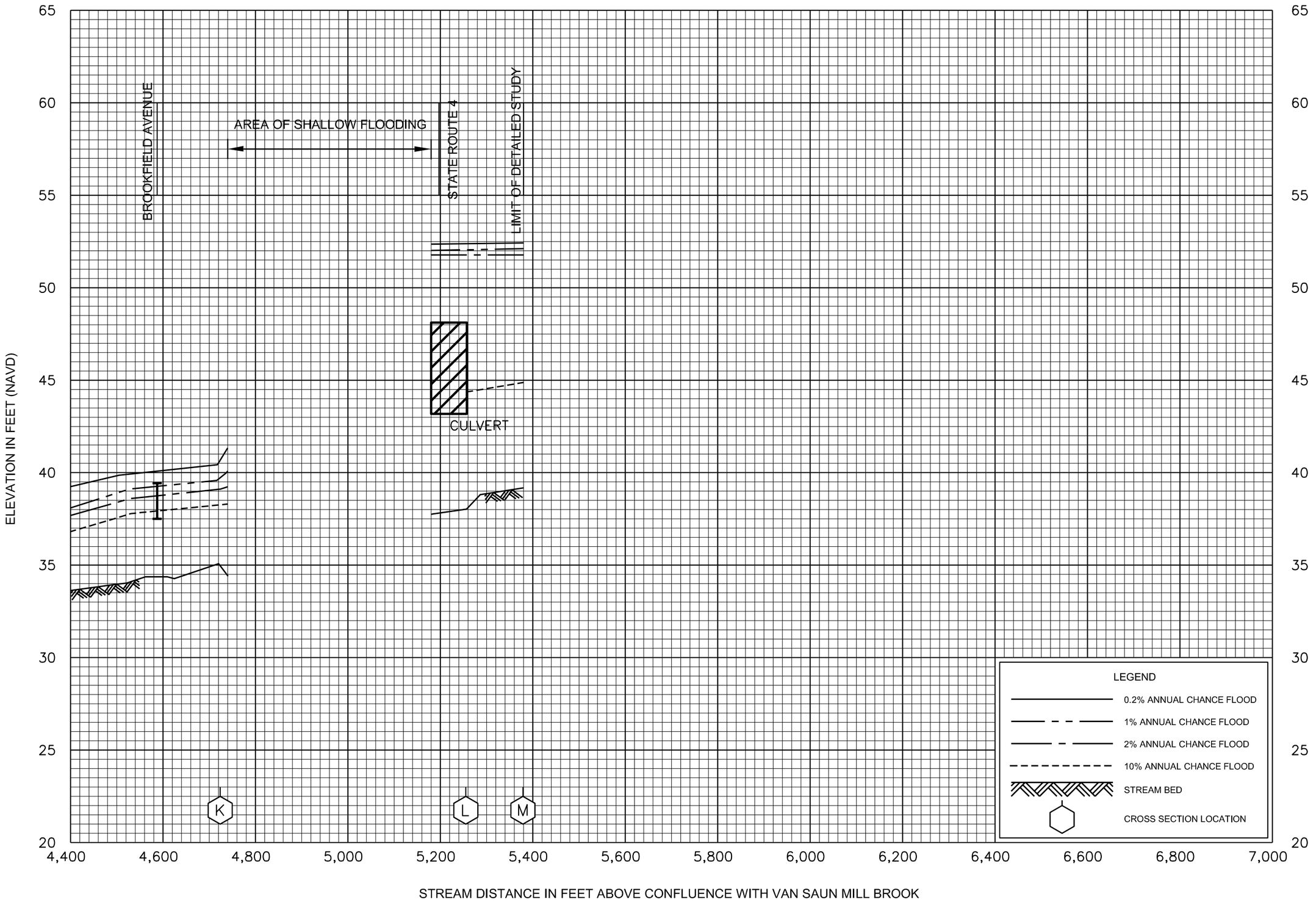

FLOOD PROFILES

HERRING BROOK

FEDERAL EMERGENCY MANAGEMENT AGENCY

BERGEN COUNTY, NJ

(ALL JURISDICTIONS)

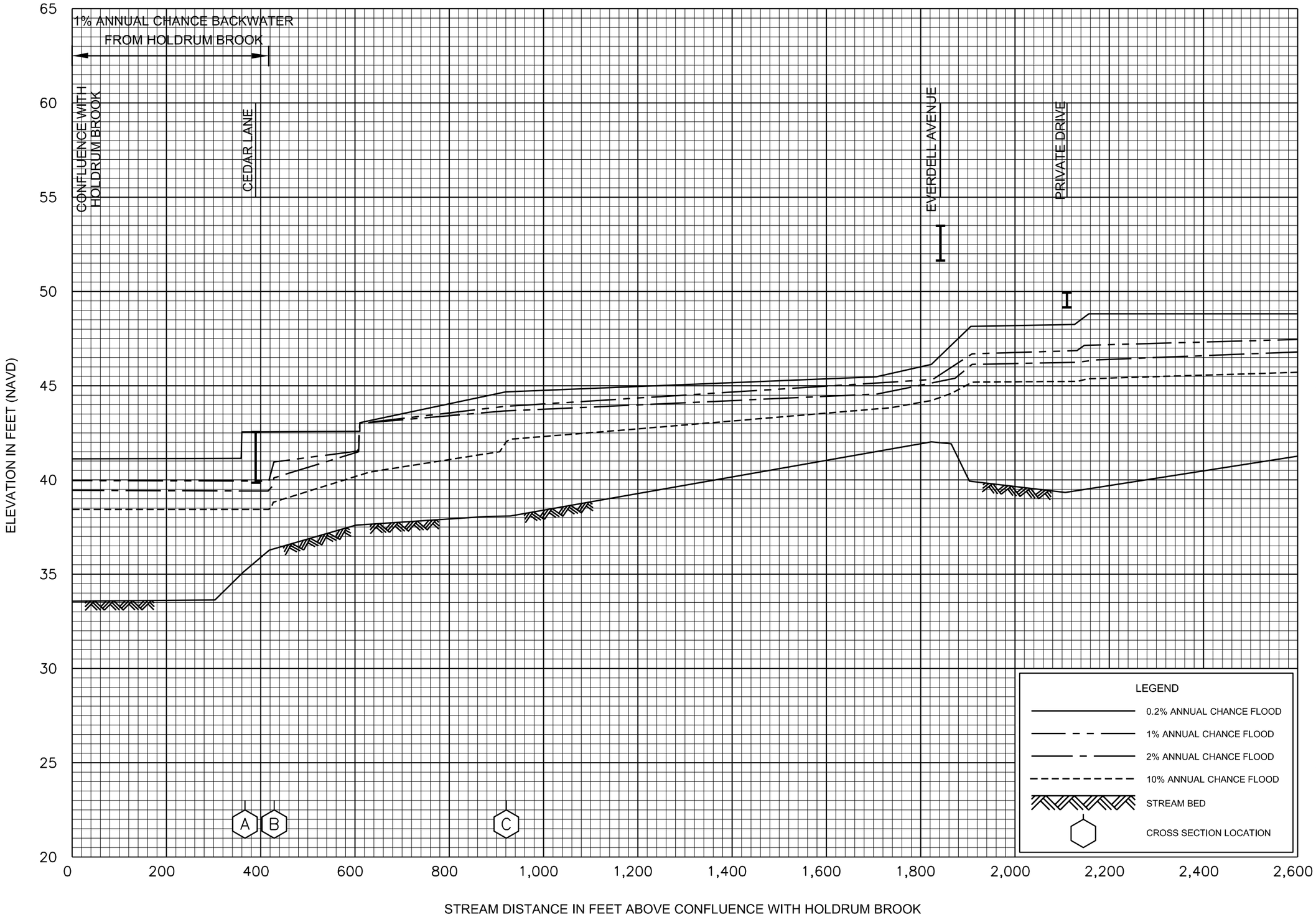

FLOOD PROFILES

HILLSDALE BROOK

FEDERAL EMERGENCY MANAGEMENT AGENCY

BERGEN COUNTY, NJ

(ALL JURISDICTIONS)

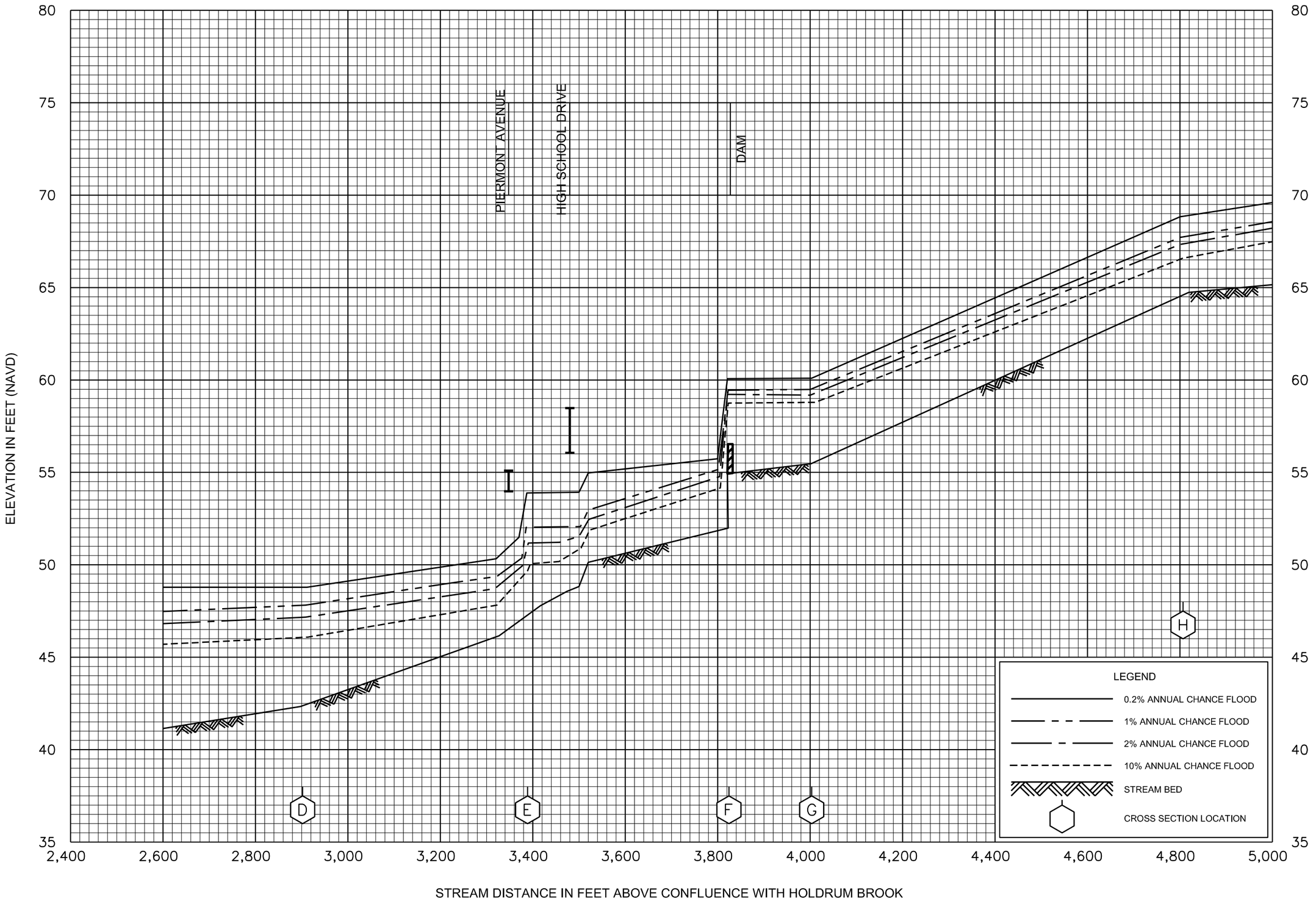

FLOOD PROFILES

HILLSDALE BROOK

FEDERAL EMERGENCY MANAGEMENT AGENCY

BERGEN COUNTY, NJ

(ALL JURISDICTIONS)

115P

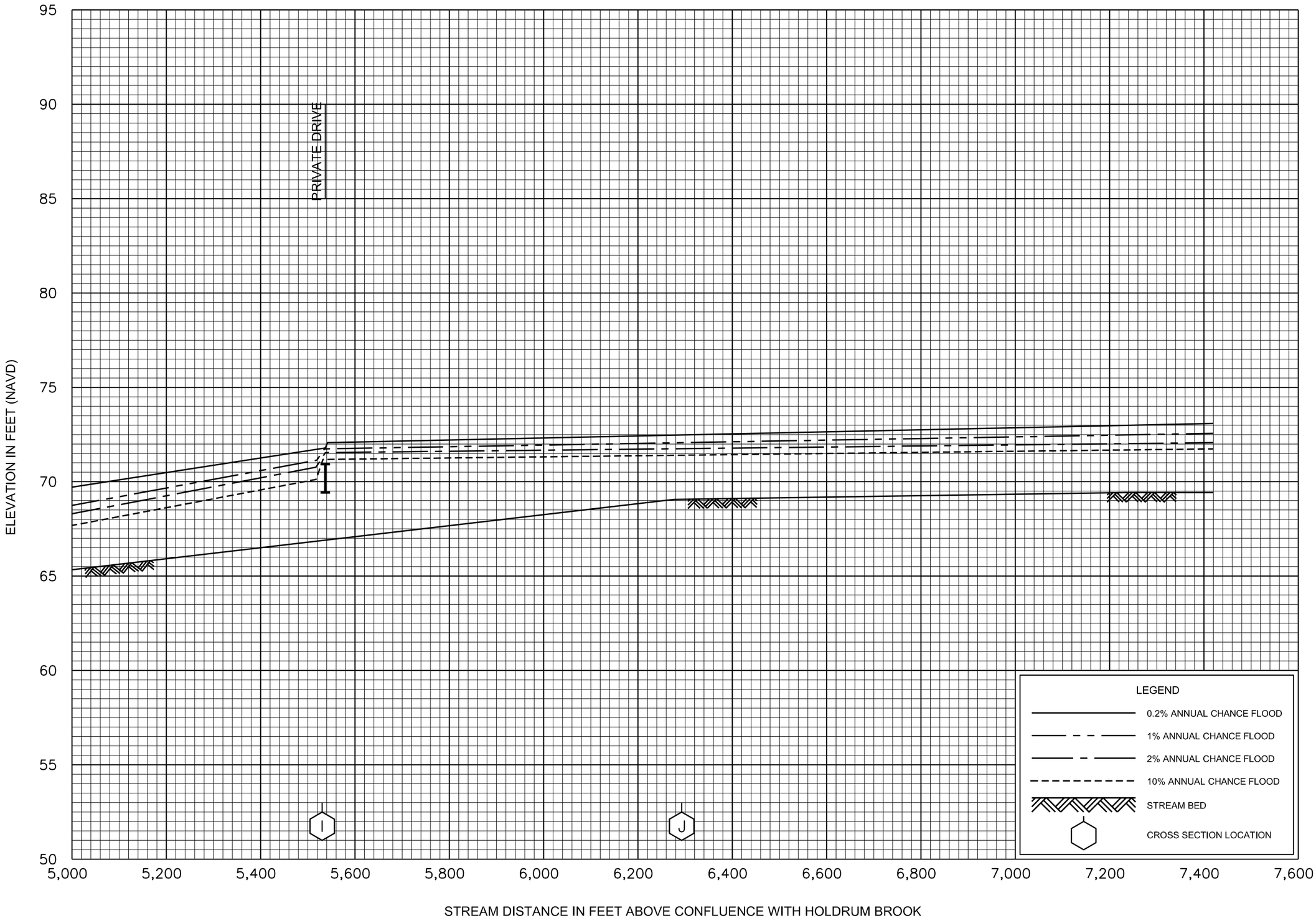

FLOOD PROFILES

HILLSDALE BROOK

FEDERAL EMERGENCY MANAGEMENT AGENCY

BERGEN COUNTY, NJ

(ALL JURISDICTIONS)

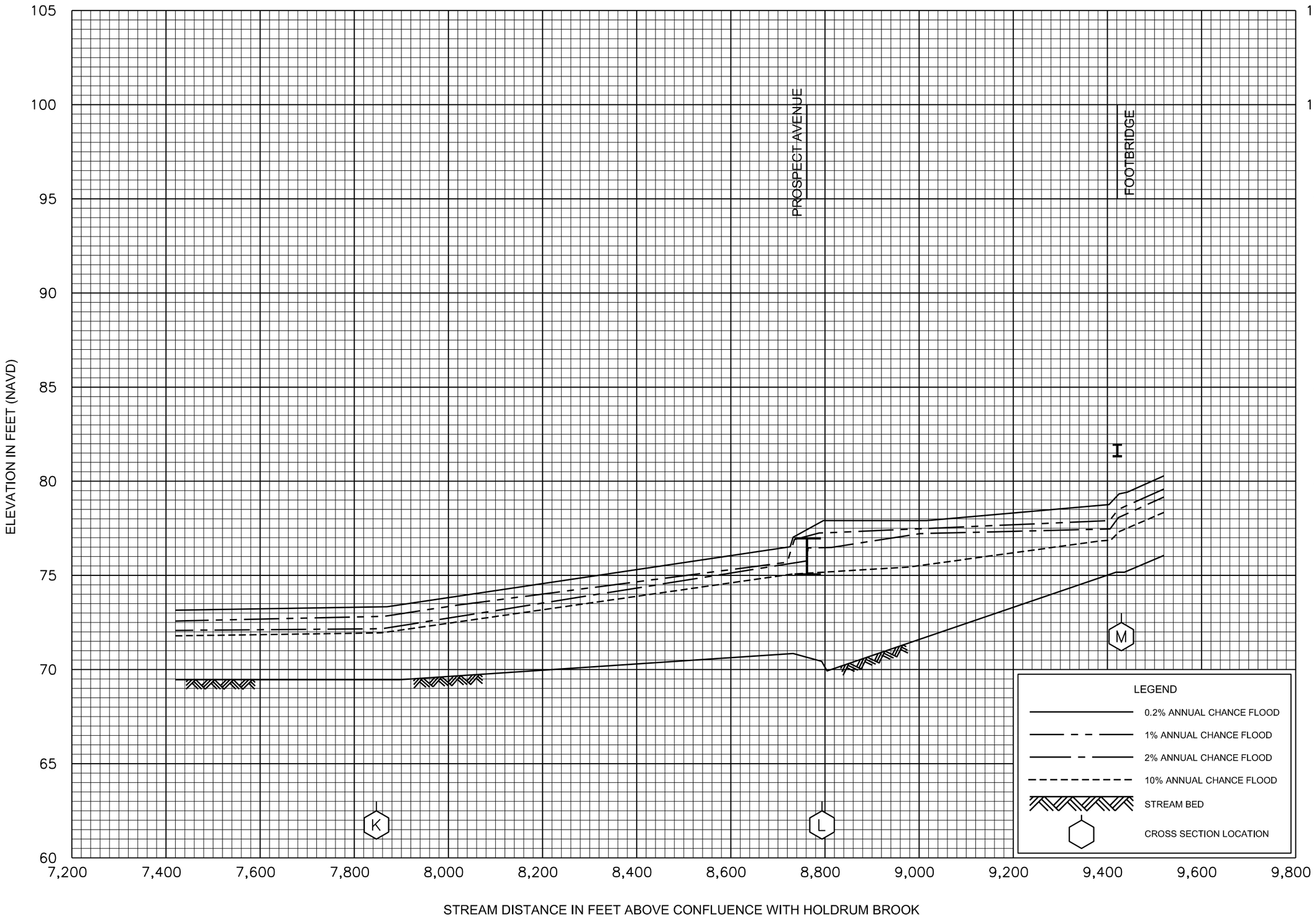

FLOOD PROFILES

HILLSDALE BROOK

FEDERAL EMERGENCY MANAGEMENT AGENCY

BERGEN COUNTY, NJ

(ALL JURISDICTIONS)

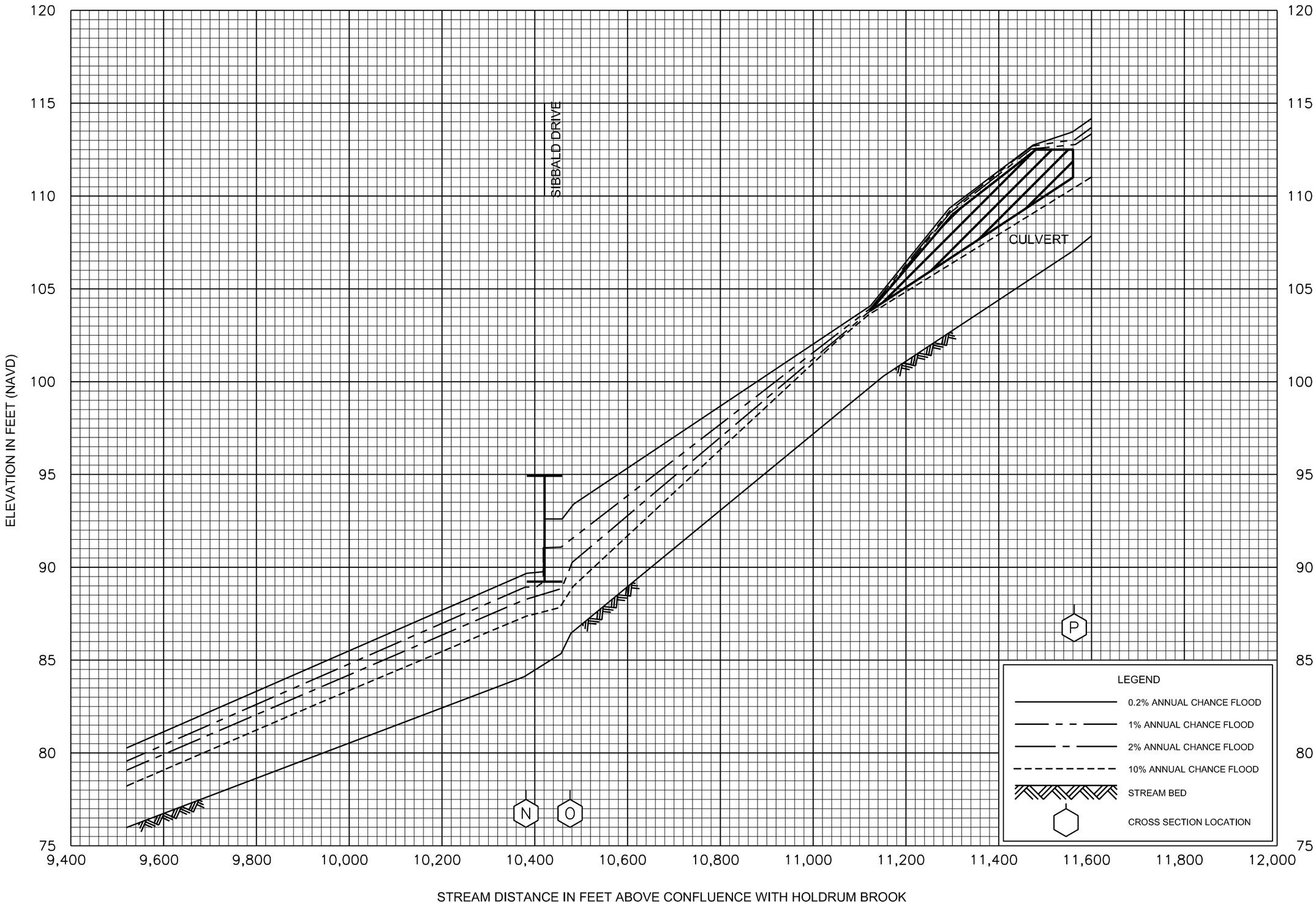

FLOOD PROFILES

HILLSDALE BROOK

FEDERAL EMERGENCY MANAGEMENT AGENCY

BERGEN COUNTY, NJ

(ALL JURISDICTIONS)

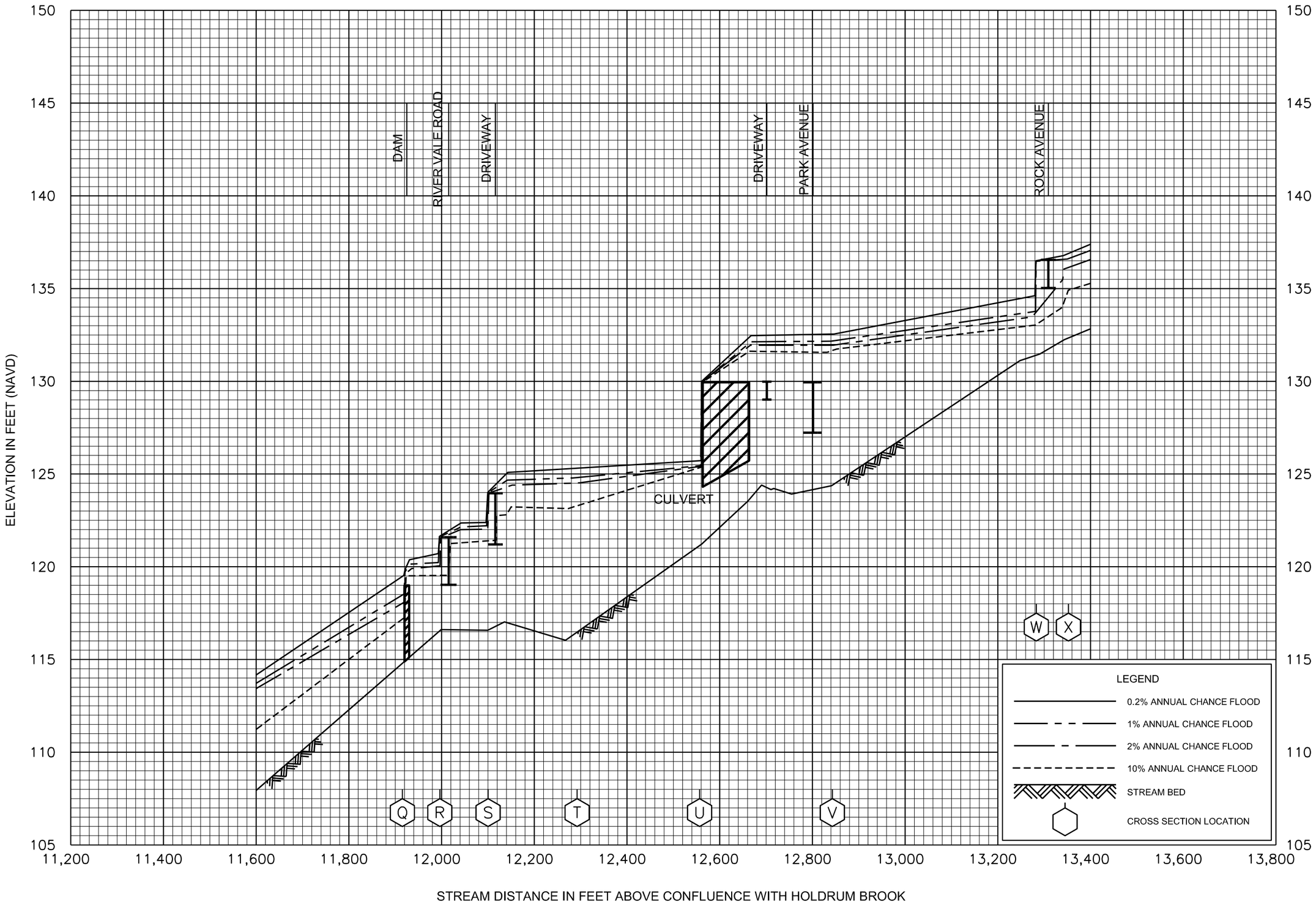

FLOOD PROFILES

HILLSDALE BROOK

FEDERAL EMERGENCY MANAGEMENT AGENCY

BERGEN COUNTY, NJ

(ALL JURISDICTIONS)

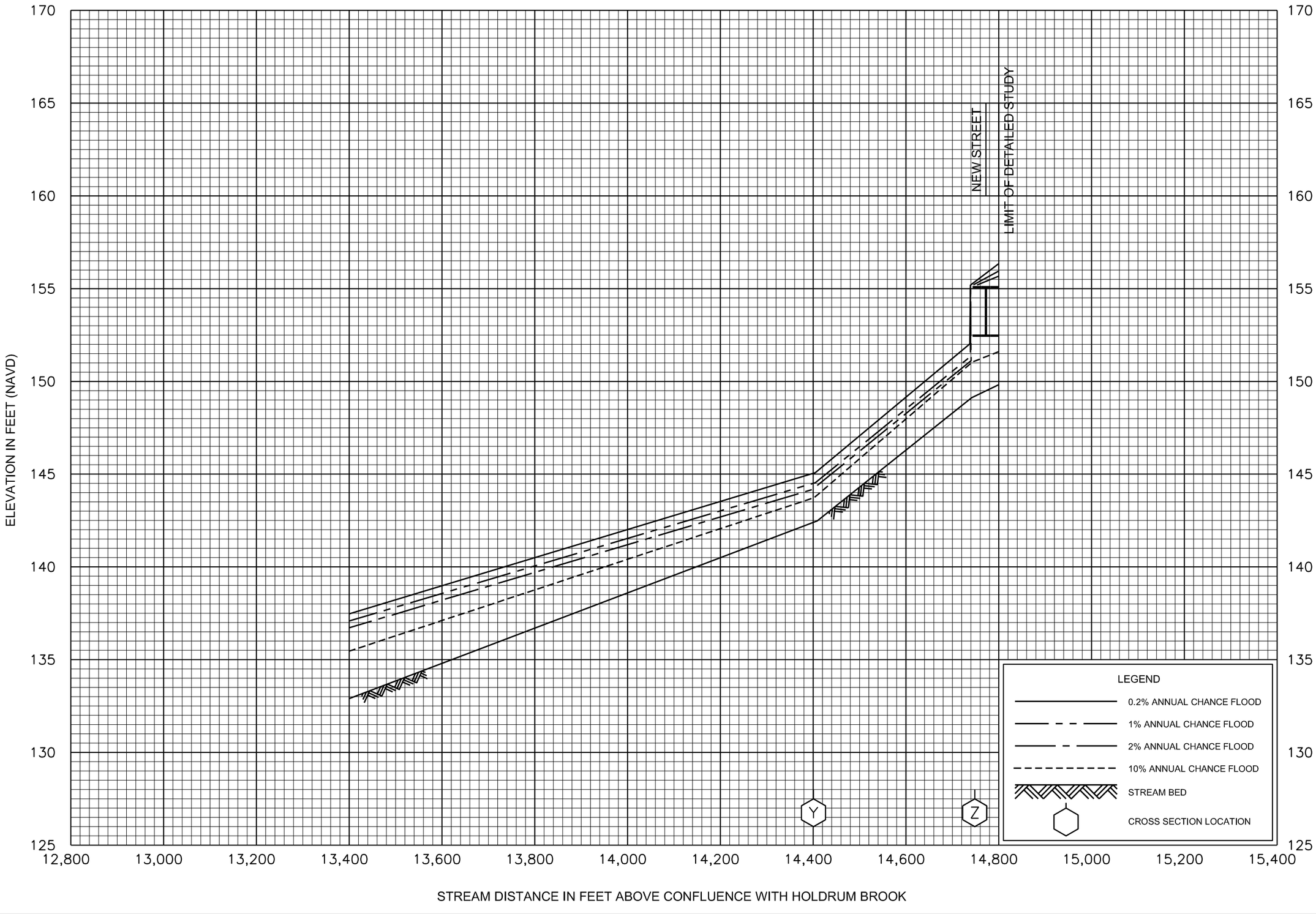

FLOOD PROFILES

HILLSDALE BROOK

FEDERAL EMERGENCY MANAGEMENT AGENCY

BERGEN COUNTY, NJ

(ALL JURISDICTIONS)

120P

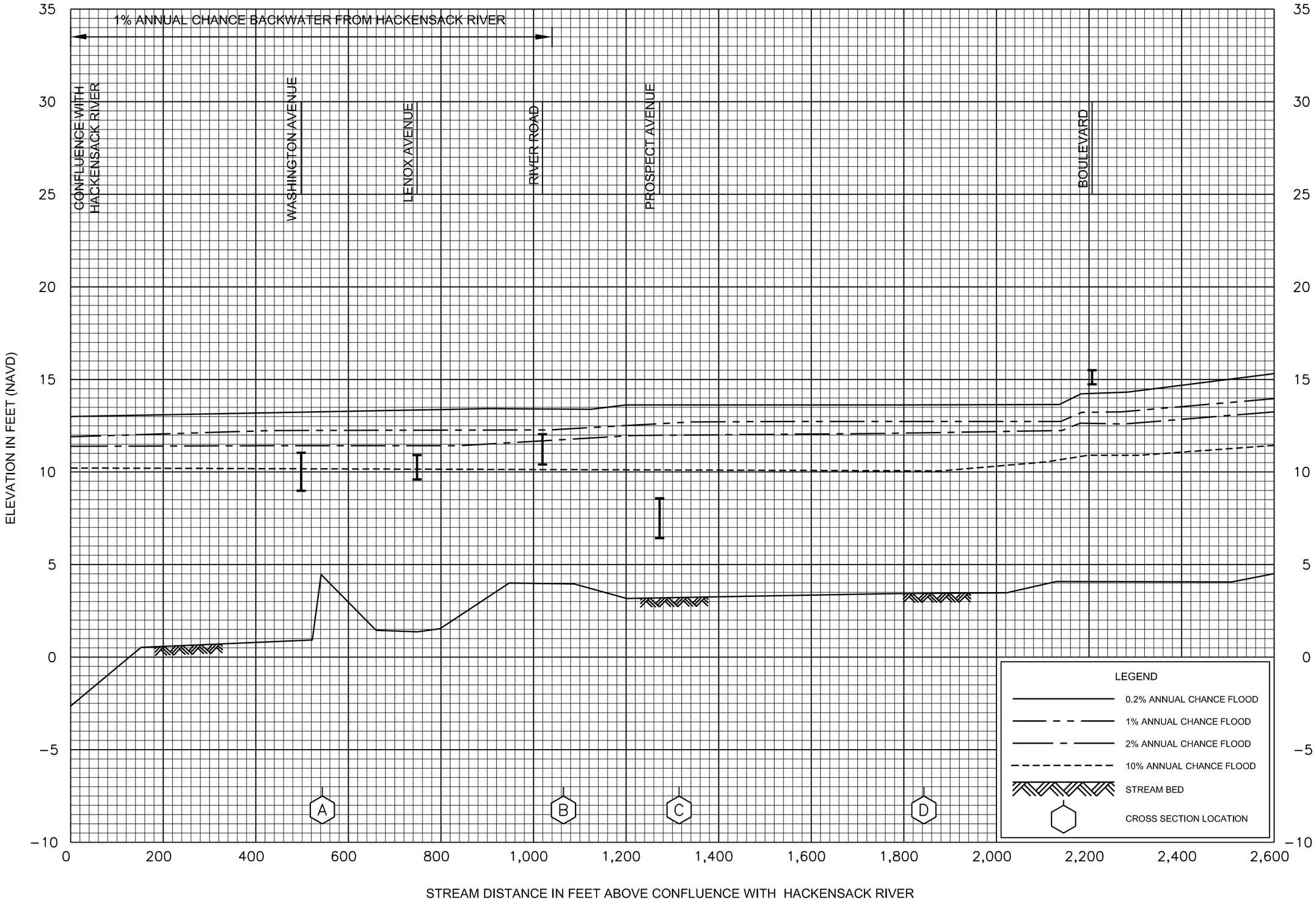

FLOOD PROFILES

HIRSCHFELD BROOK

FEDERAL EMERGENCY MANAGEMENT AGENCY

BERGEN COUNTY, NJ

(ALL JURISDICTIONS)

121P

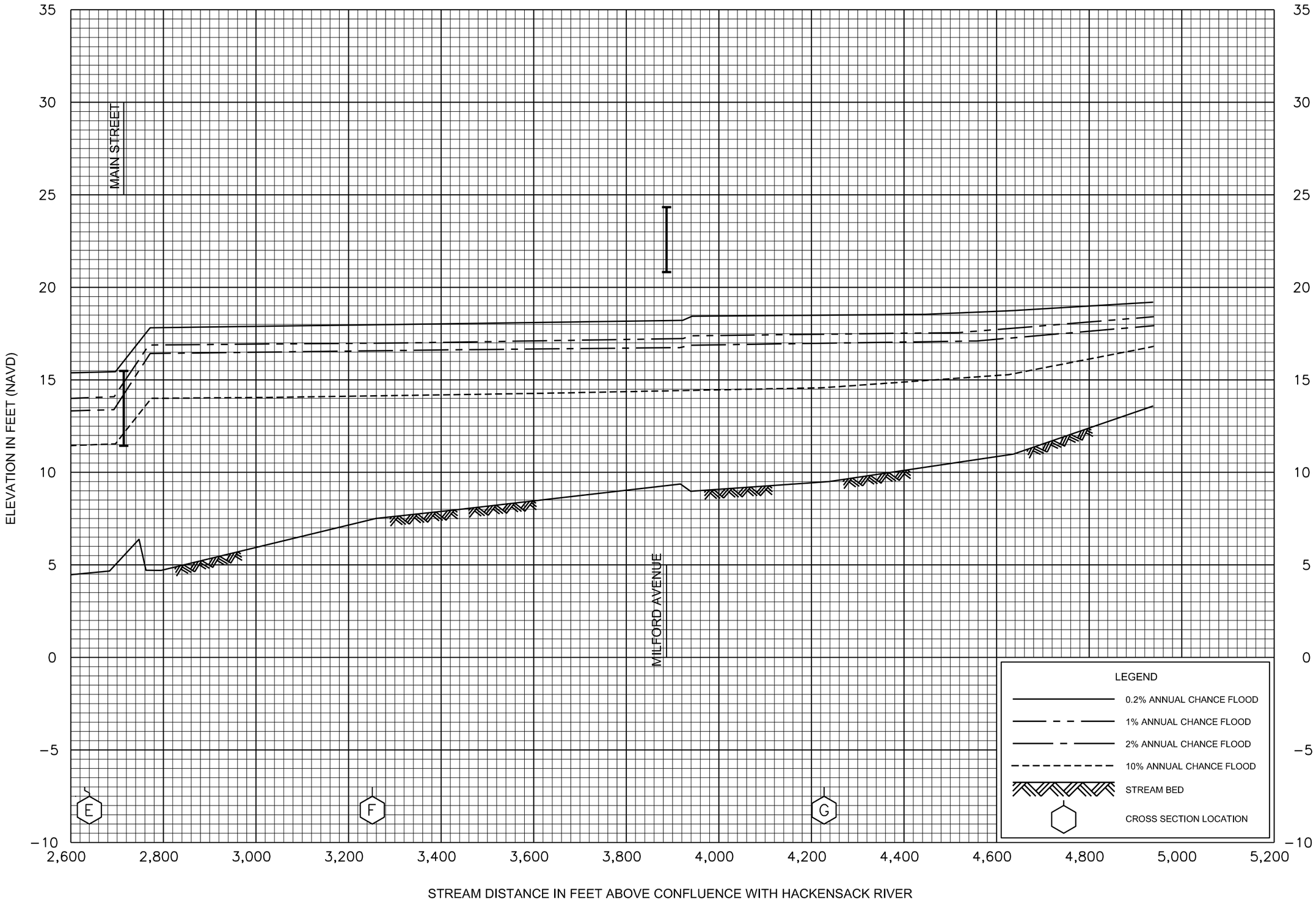

FLOOD PROFILES

HIRSCHFELD BROOK

FEDERAL EMERGENCY MANAGEMENT AGENCY

BERGEN COUNTY, NJ

(ALL JURISDICTIONS)

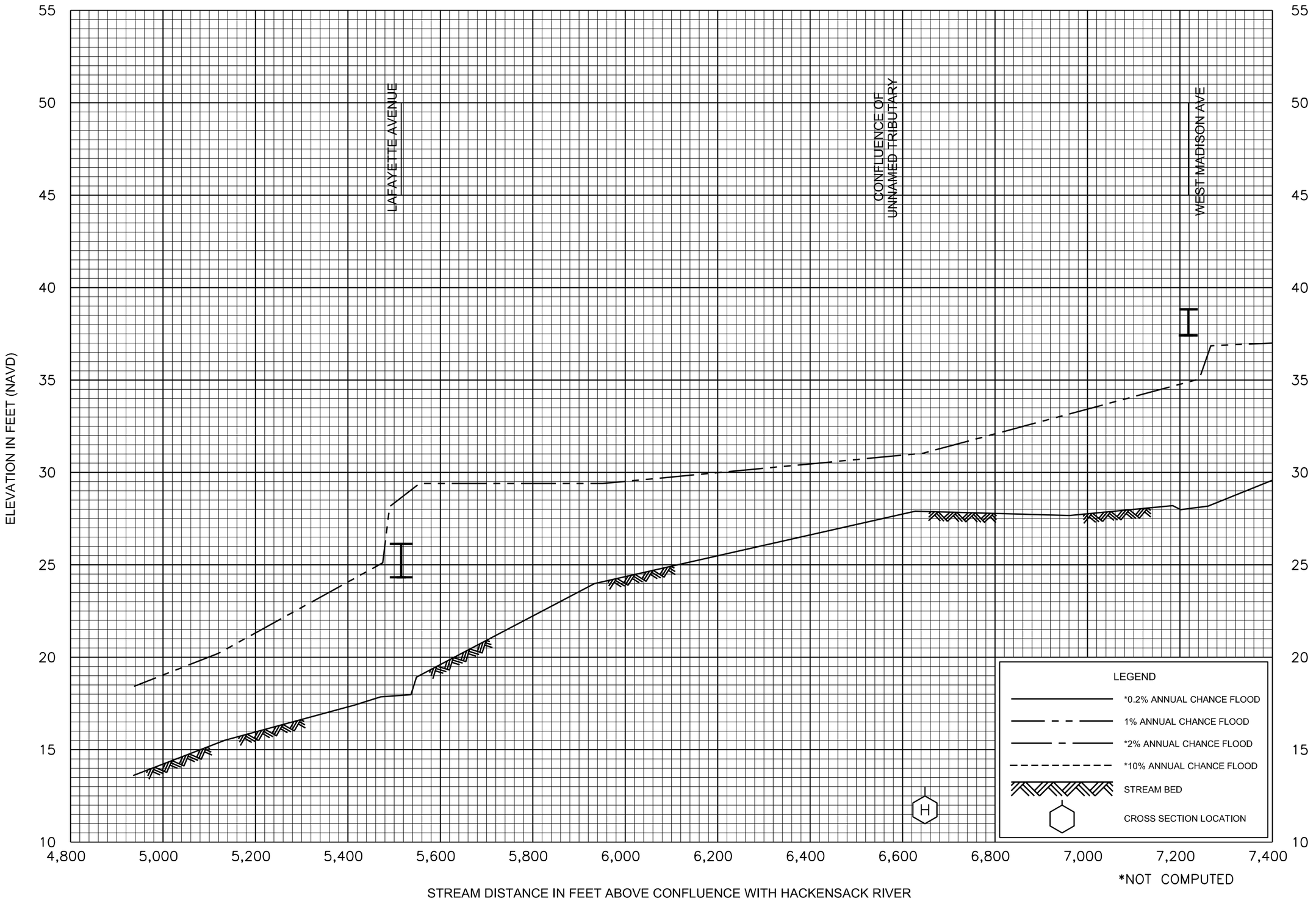

FLOOD PROFILES

HIRSCHFELD BROOK

FEDERAL EMERGENCY MANAGEMENT AGENCY

BERGEN COUNTY, NJ

(ALL JURISDICTIONS)

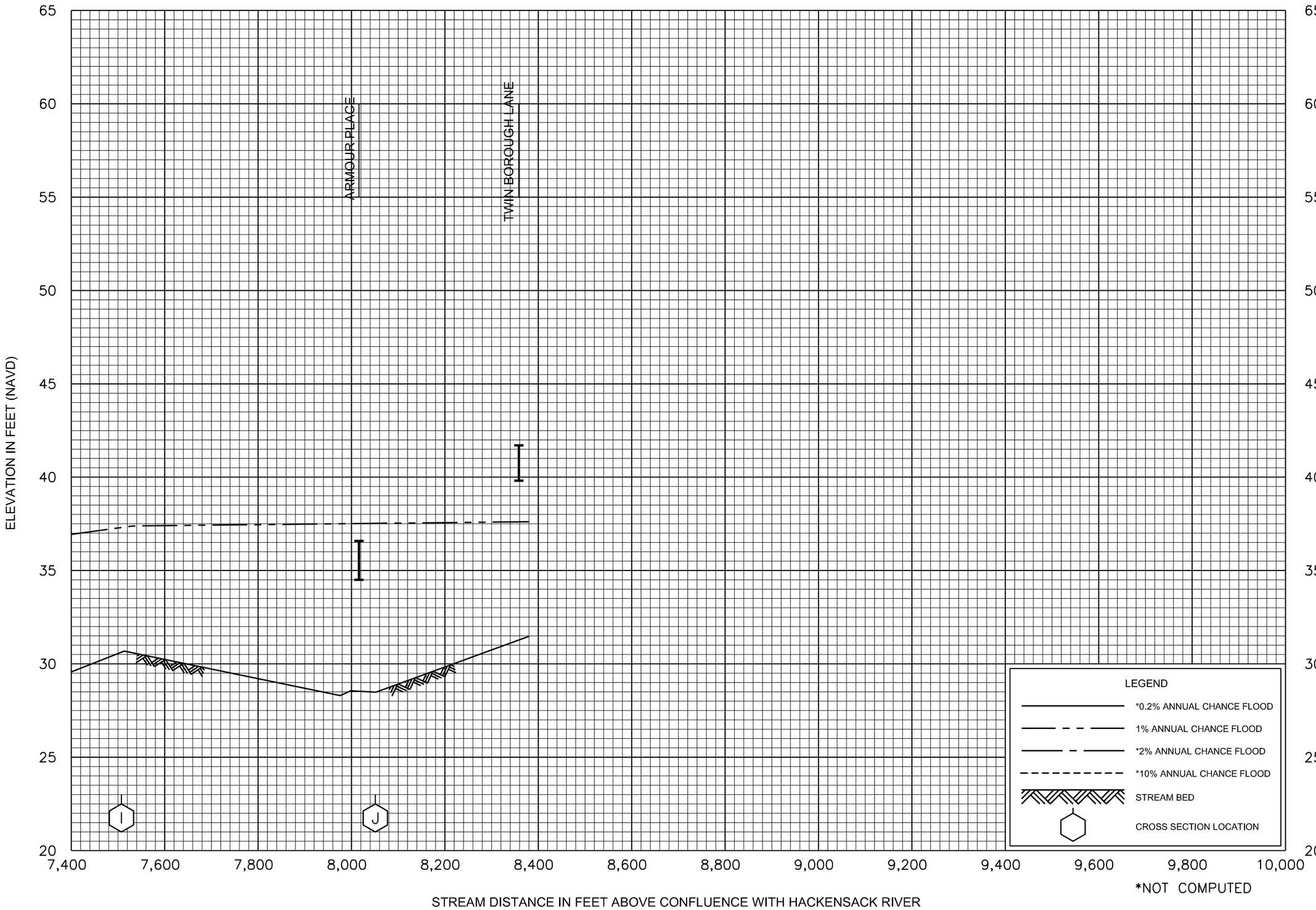

FLOOD PROFILES

HIRSCHFELD BROOK

FEDERAL EMERGENCY MANAGEMENT AGENCY

BERGEN COUNTY, NJ

(ALL JURISDICTIONS)

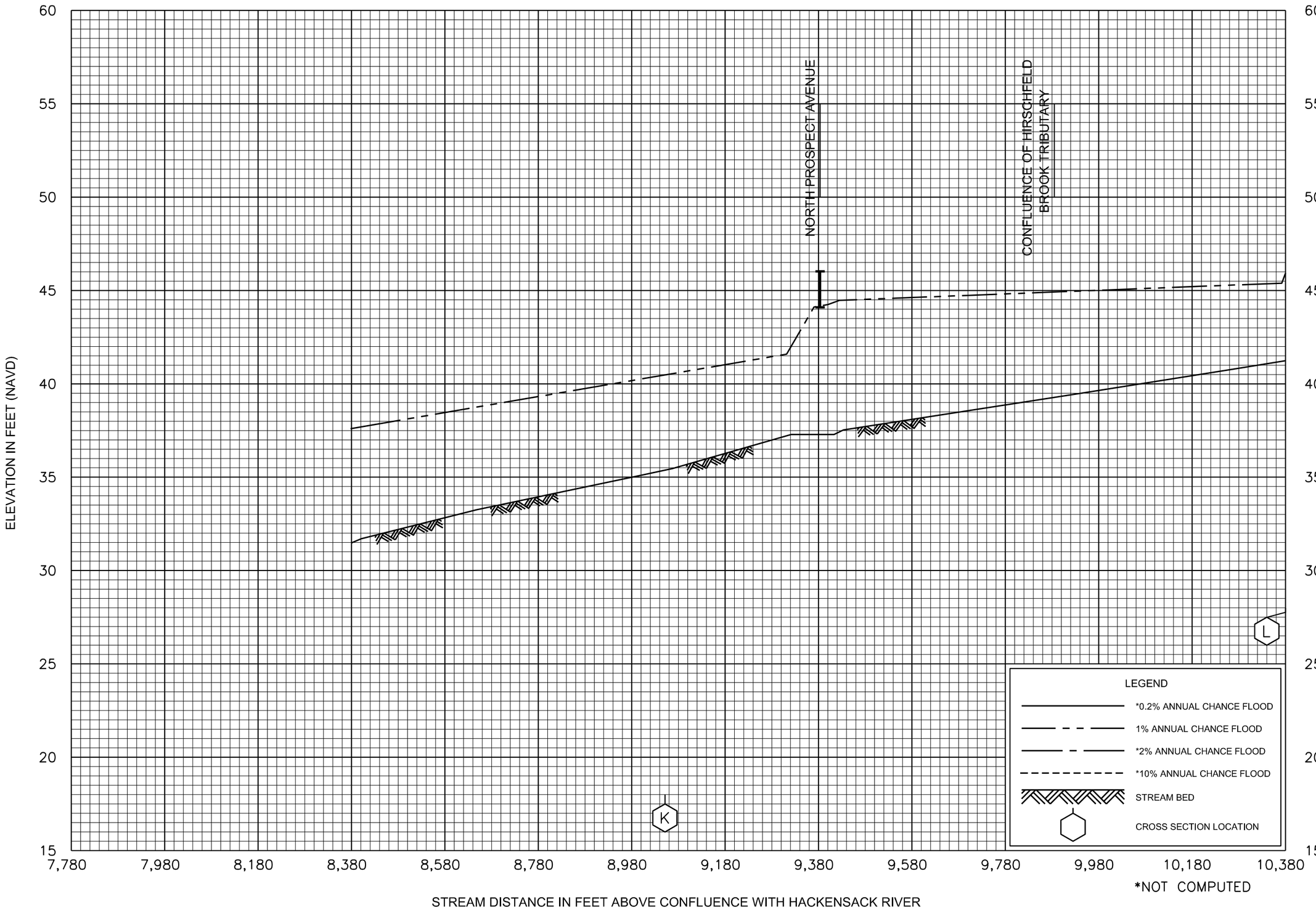

FLOOD PROFILES

HIRSCHFELD BROOK

FEDERAL EMERGENCY MANAGEMENT AGENCY

BERGEN COUNTY, NJ

(ALL JURISDICTIONS)

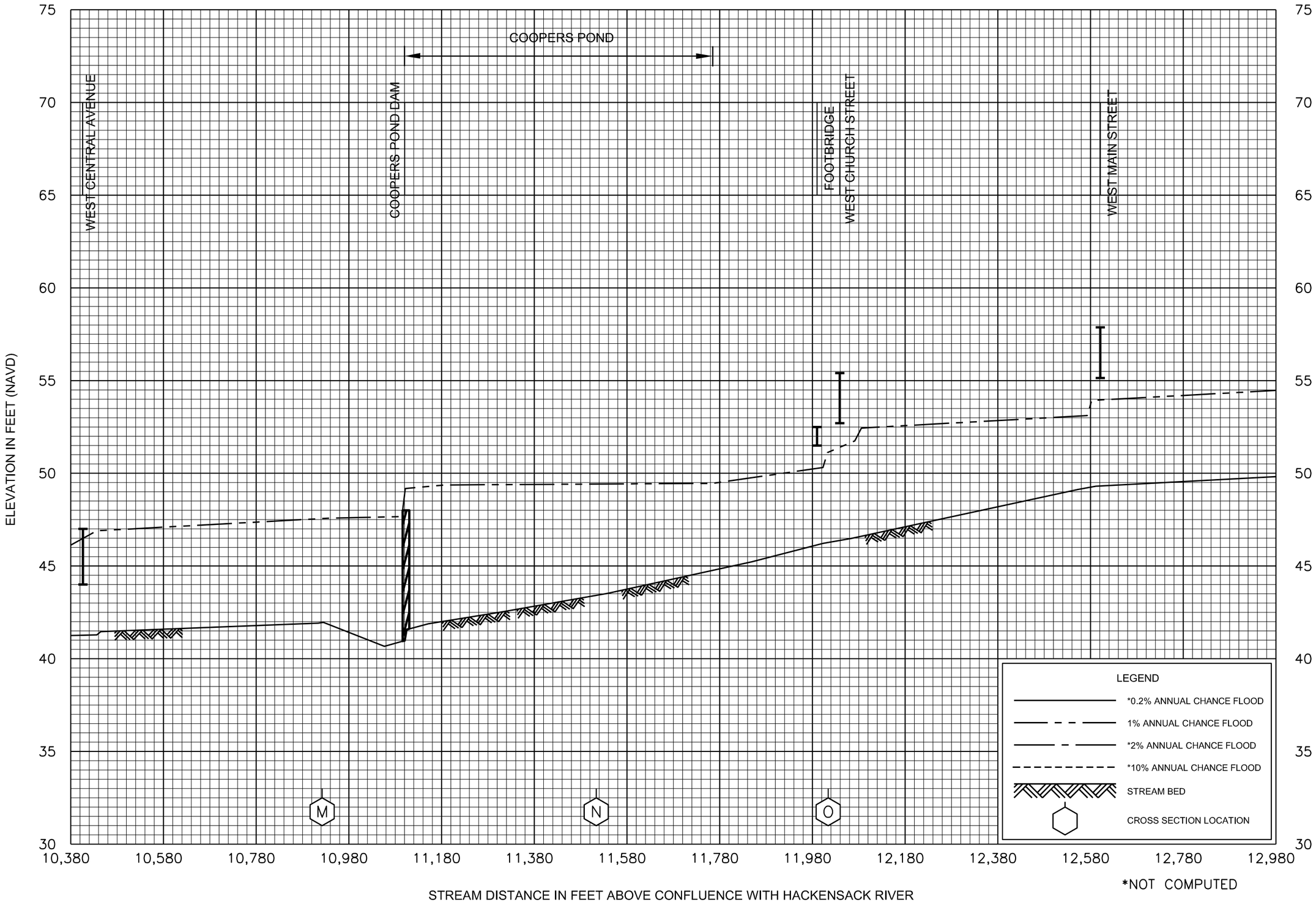

FLOOD PROFILES

HIRSCHFELD BROOK

FEDERAL EMERGENCY MANAGEMENT AGENCY

BERGEN COUNTY, NJ

(ALL JURISDICTIONS)

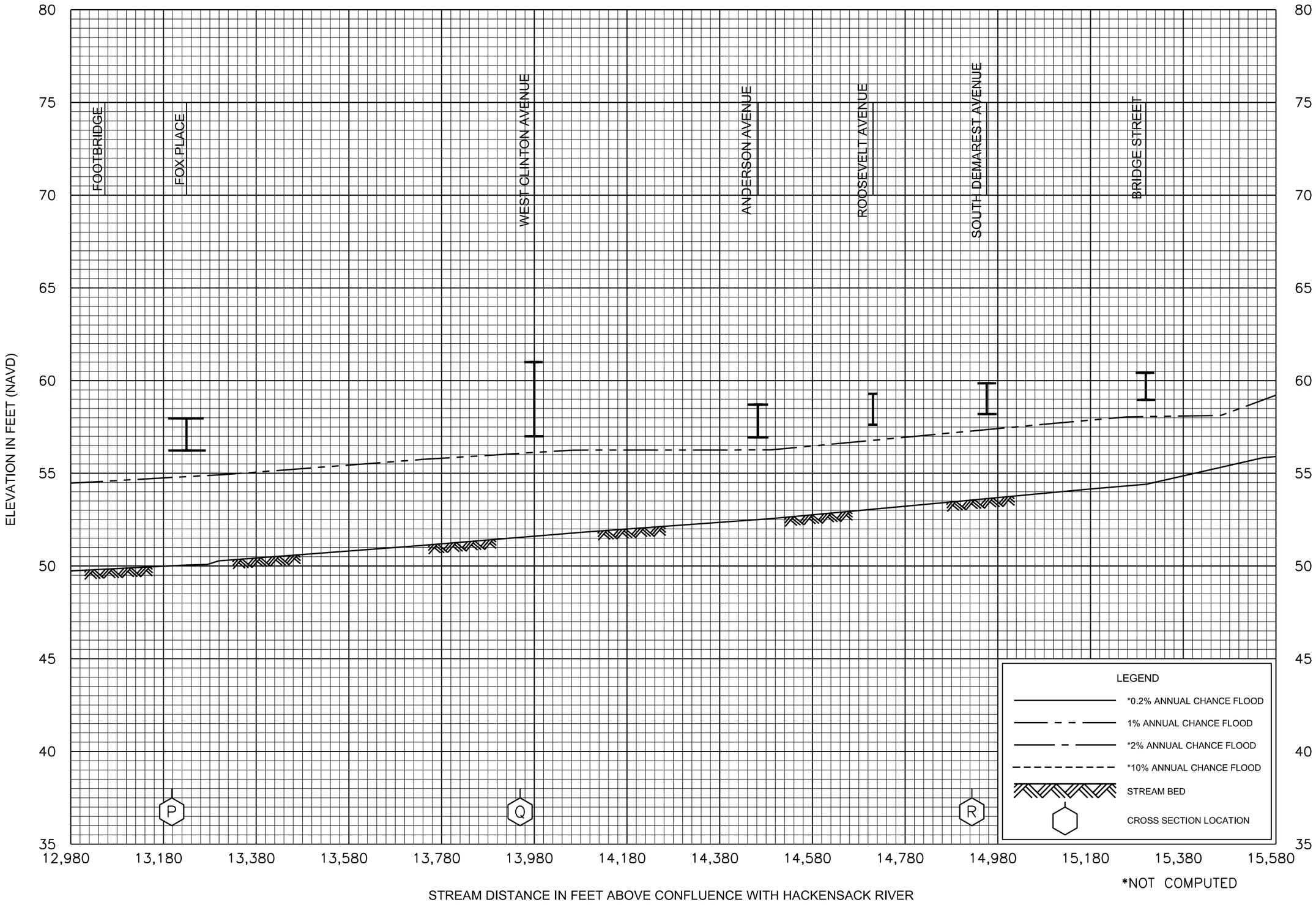

*NOT COMPUTED

FLOOD PROFILES

HIRSCHFELD BROOK

FEDERAL EMERGENCY MANAGEMENT AGENCY

BERGEN COUNTY, NJ

(ALL JURISDICTIONS)

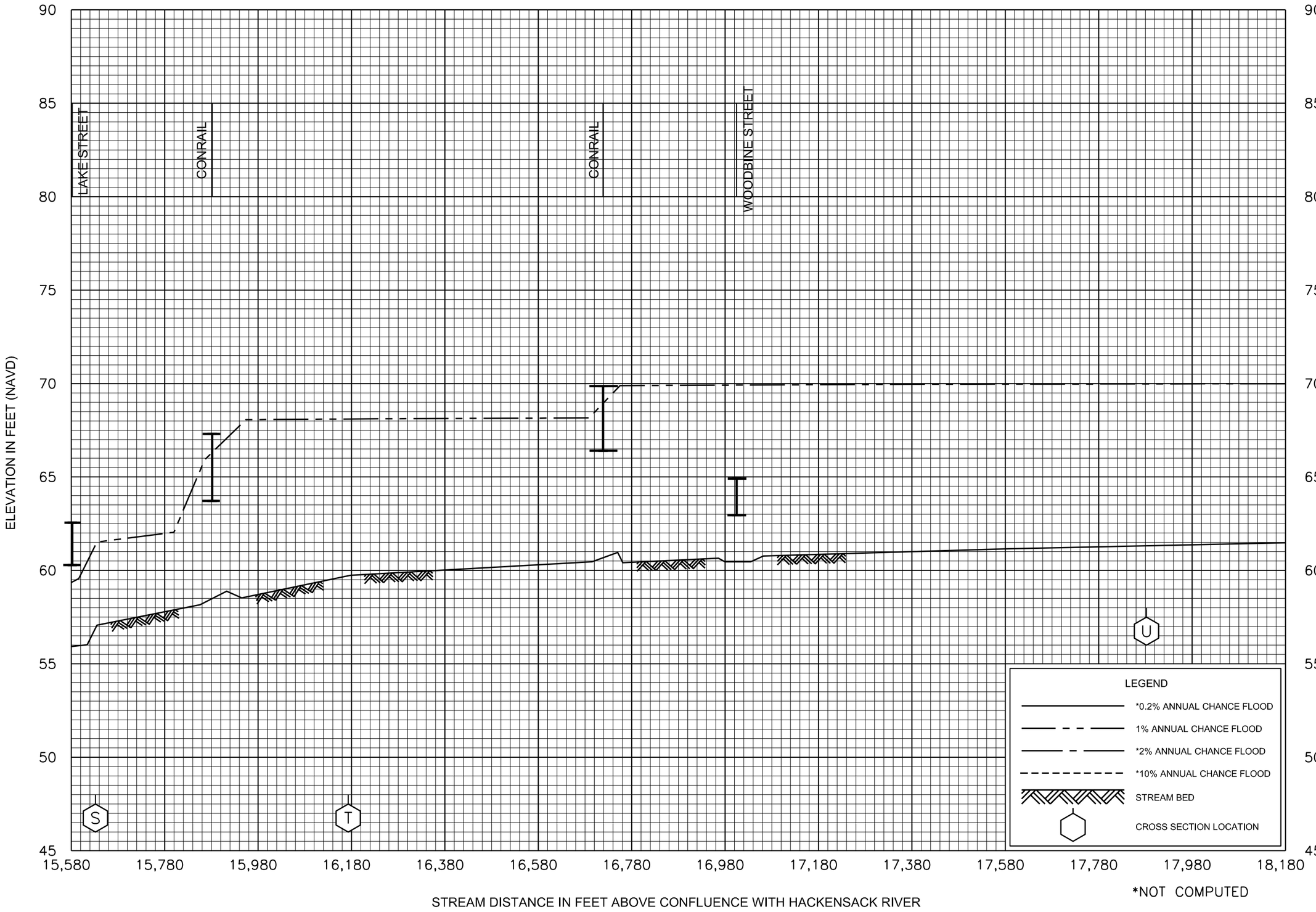

FLOOD PROFILES

HIRSCHFELD BROOK

FEDERAL EMERGENCY MANAGEMENT AGENCY

BERGEN COUNTY, NJ

(ALL JURISDICTIONS)

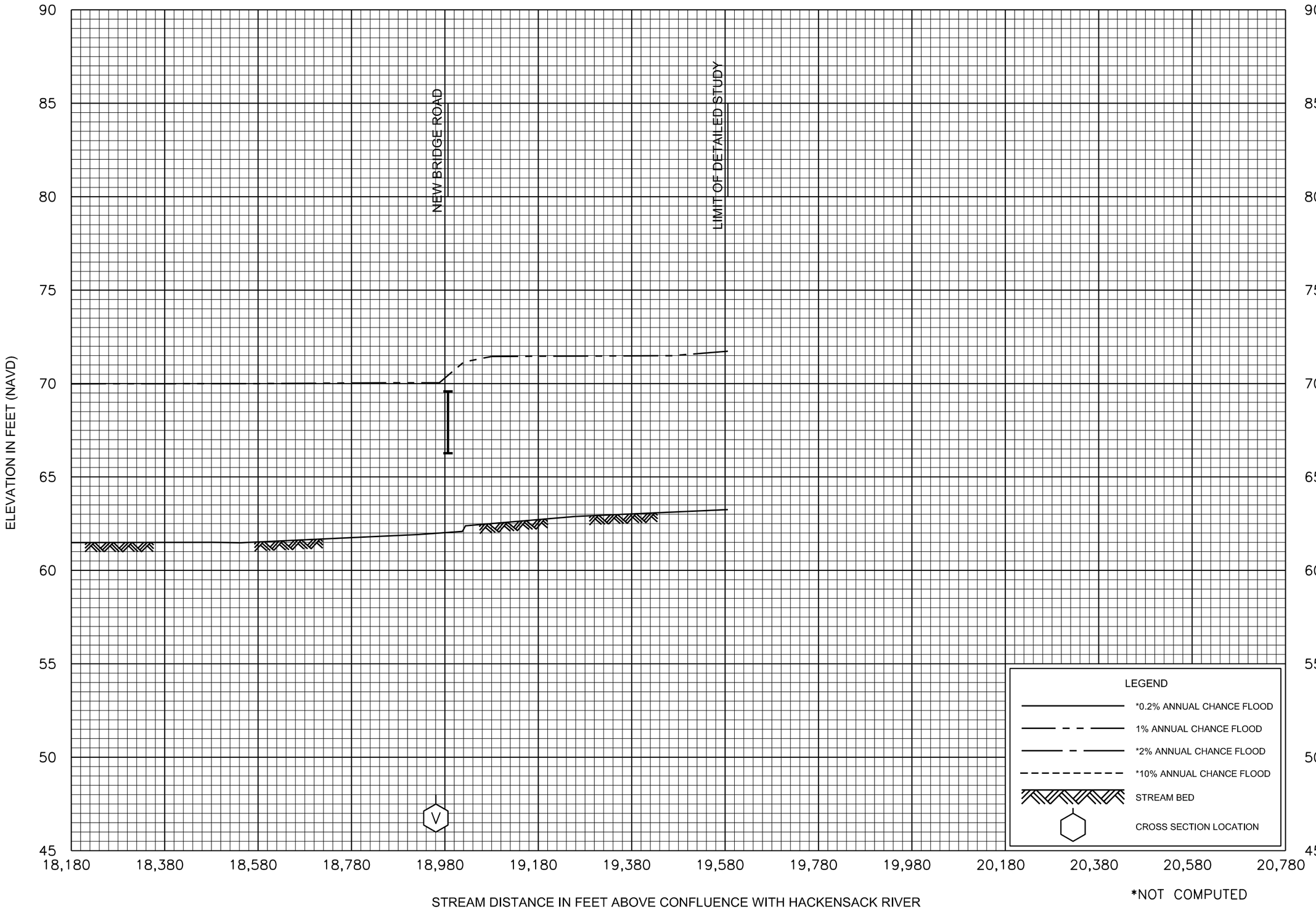

FLOOD PROFILES

HIRSCHFELD BROOK

FEDERAL EMERGENCY MANAGEMENT AGENCY

BERGEN COUNTY, NJ

(ALL JURISDICTIONS)

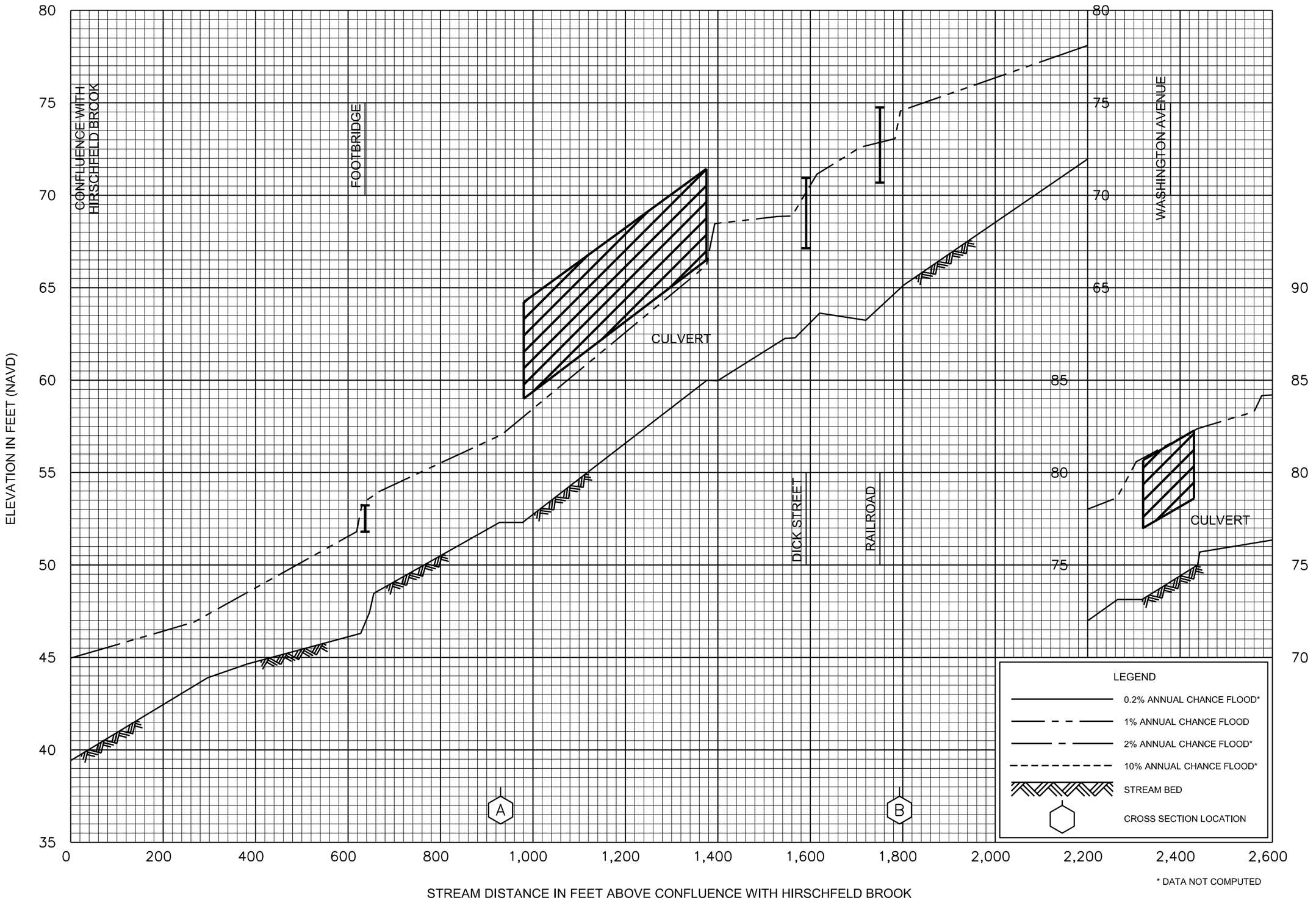

FLOOD PROFILES

HIRSCHFELD BROOK TRIBUTARY

FEDERAL EMERGENCY MANAGEMENT AGENCY

BERGEN COUNTY, NJ

(ALL JURISDICTIONS)

130P

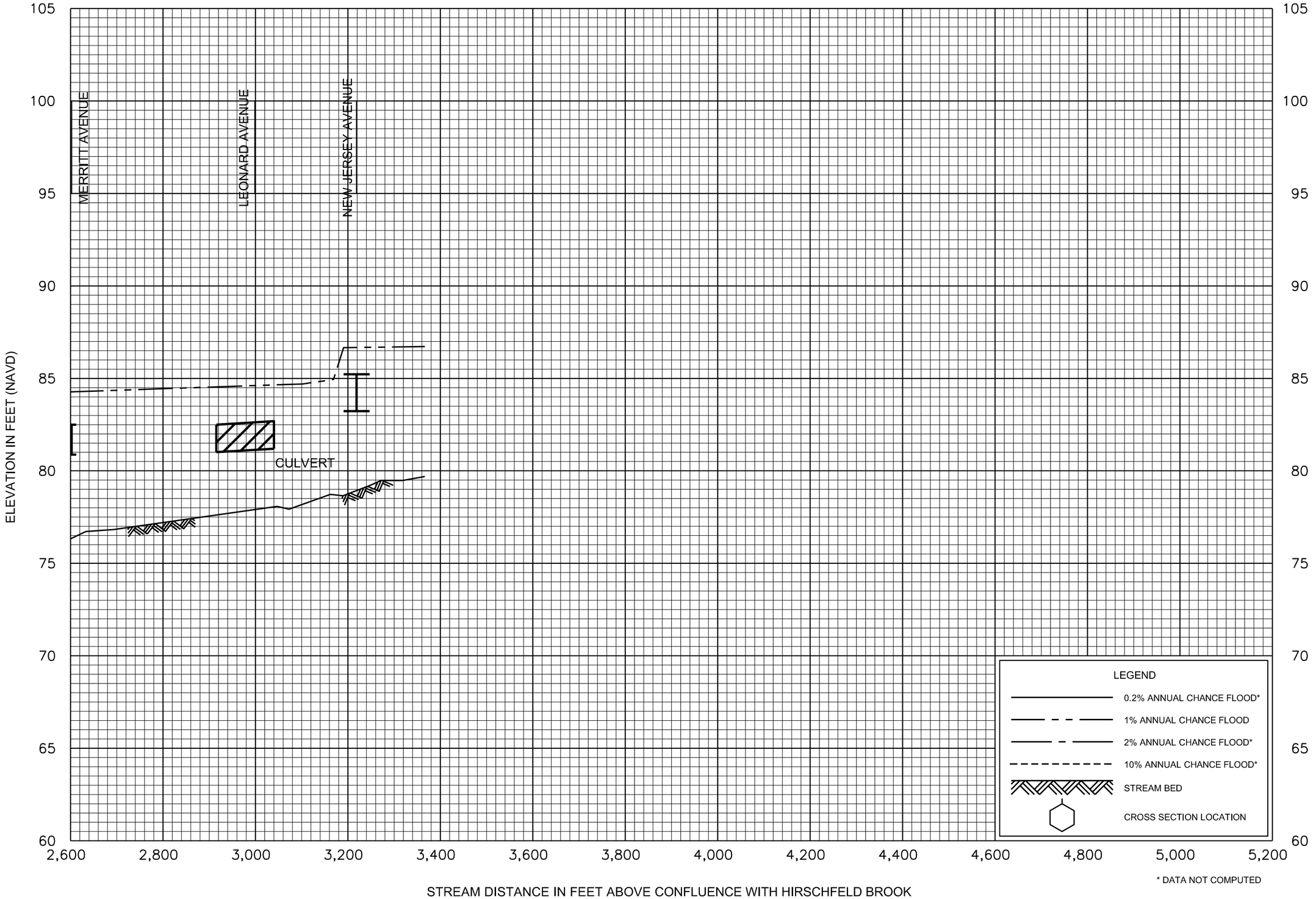

FLOOD PROFILES

HIRSCHFELD BROOK TRIBUTARY

FEDERAL EMERGENCY MANAGEMENT AGENCY

BERGEN COUNTY, NJ

(ALL JURISDICTIONS)

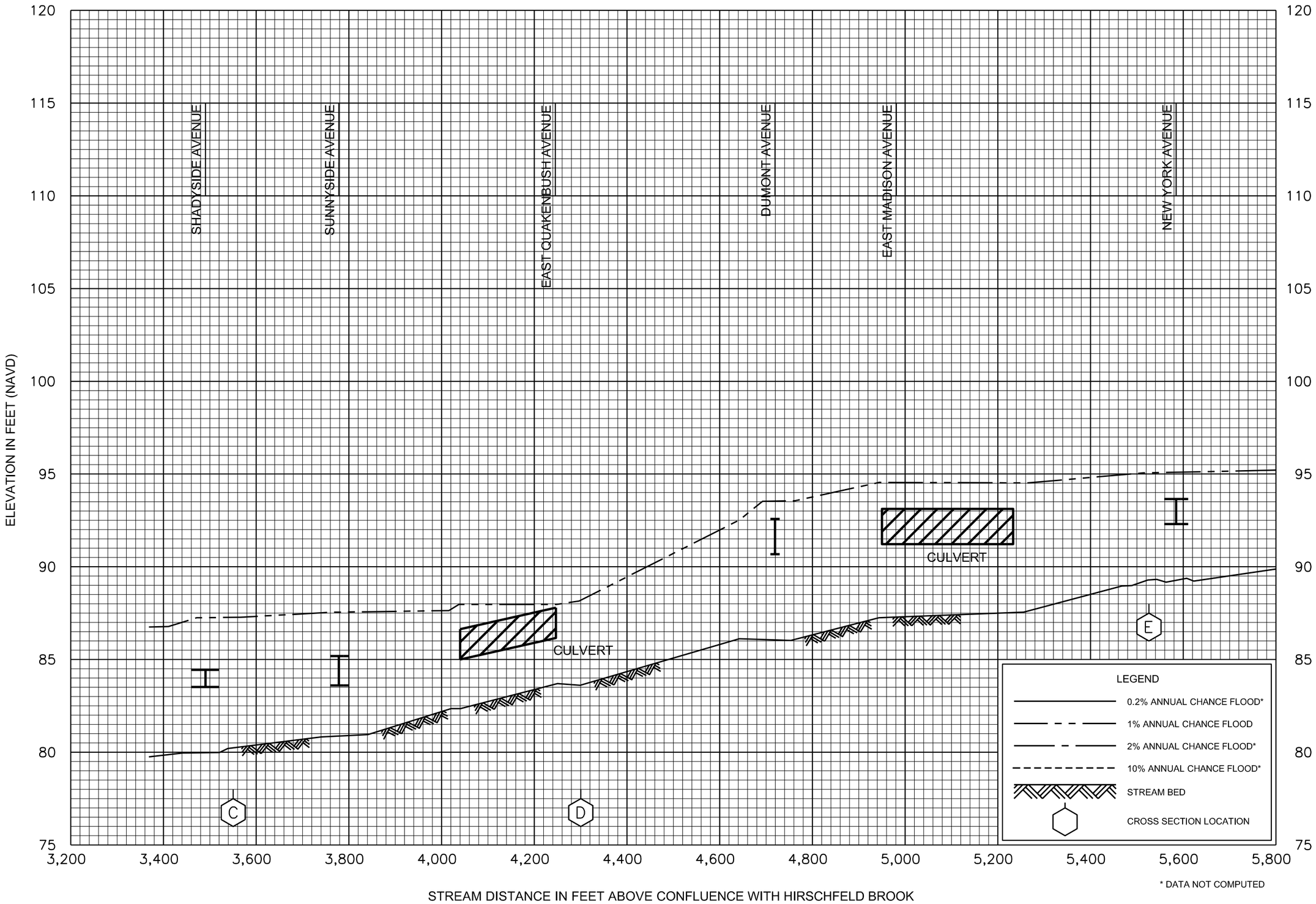

FLOOD PROFILES

HIRSCHFELD BROOK TRIBUTARY

FEDERAL EMERGENCY MANAGEMENT AGENCY

BERGEN COUNTY, NJ

(ALL JURISDICTIONS)



* DATA NOT COMPUTED

FLOOD PROFILES

HIRSCHFELD BROOK TRIBUTARY

FEDERAL EMERGENCY MANAGEMENT AGENCY

BERGEN COUNTY, NJ

(ALL JURISDICTIONS)

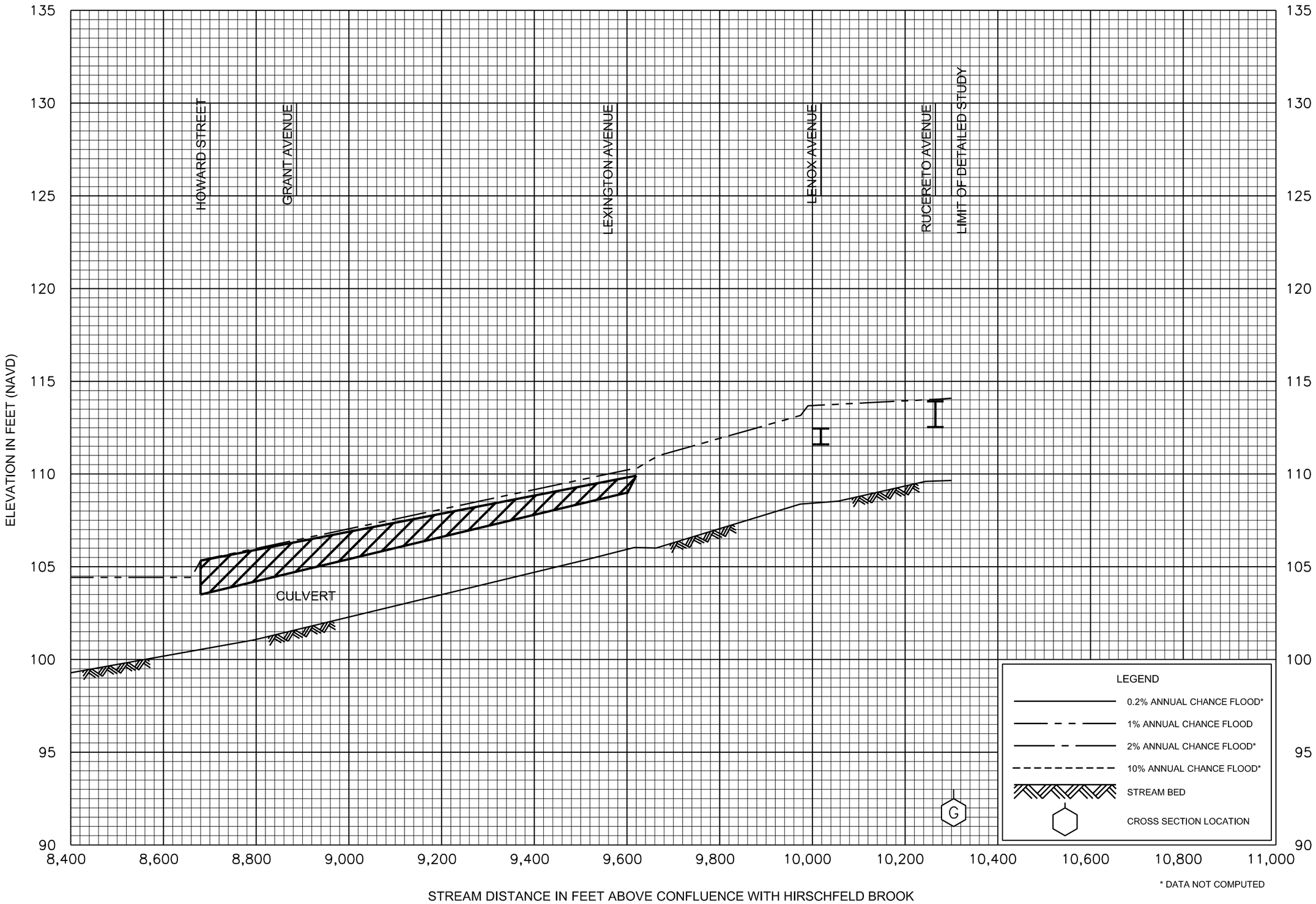

FLOOD PROFILES

HIRSCHFELD BROOK TRIBUTARY

FEDERAL EMERGENCY MANAGEMENT AGENCY

BERGEN COUNTY, NJ

(ALL JURISDICTIONS)

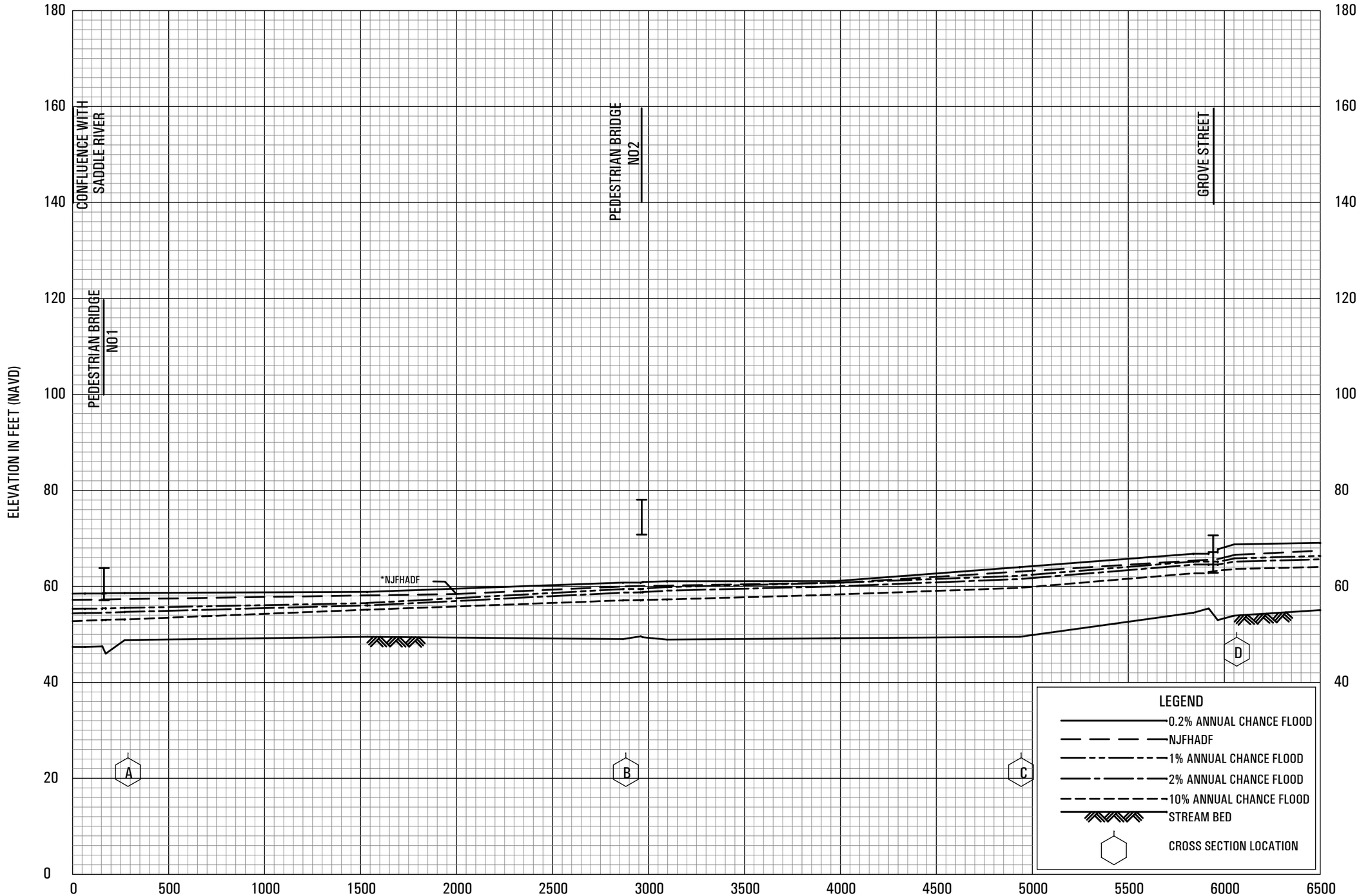

* NEW JERSEY FLOOD HAZARD AREA DESIGN FLOOD (NJFHADF) IS EQUAL TO THE 1-PERCENT-ANNUAL CHANCE FLOOD PLUS AN ADDITIONAL 25% IN FLOW, AND NOT TO EXCEED THE 0.2-PERCENT-ANNUAL CHANCE FLOOD.

FLOOD PROFILES

HO-HO-KUS BROOK

FEDERAL EMERGENCY MANAGEMENT AGENCY

BERGEN COUNTY, NJ

(ALL JURISDICTIONS)

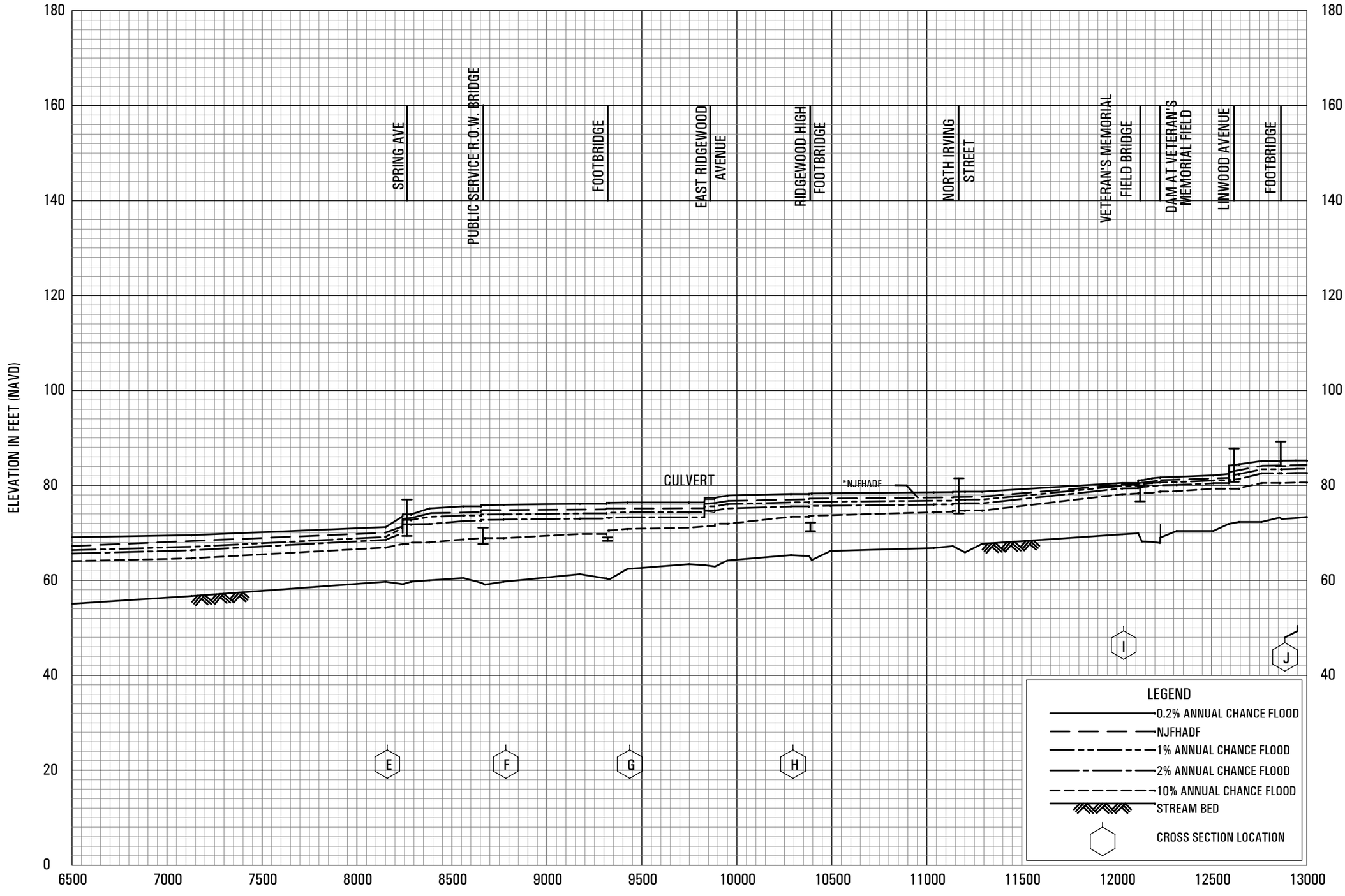

* NEW JERSEY FLOOD HAZARD AREA DESIGN FLOOD (NJFHADF) IS EQUAL TO THE 1-PERCENT-ANNUAL CHANCE FLOOD PLUS AN ADDITIONAL 25% IN FLOW, AND NOT TO EXCEED THE 0.2-PERCENT-ANNUAL CHANCE FLOOD.

FLOOD PROFILES

HO-HO-KUS BROOK

FEDERAL EMERGENCY MANAGEMENT AGENCY

BERGEN COUNTY, NJ

(ALL JURISDICTIONS)

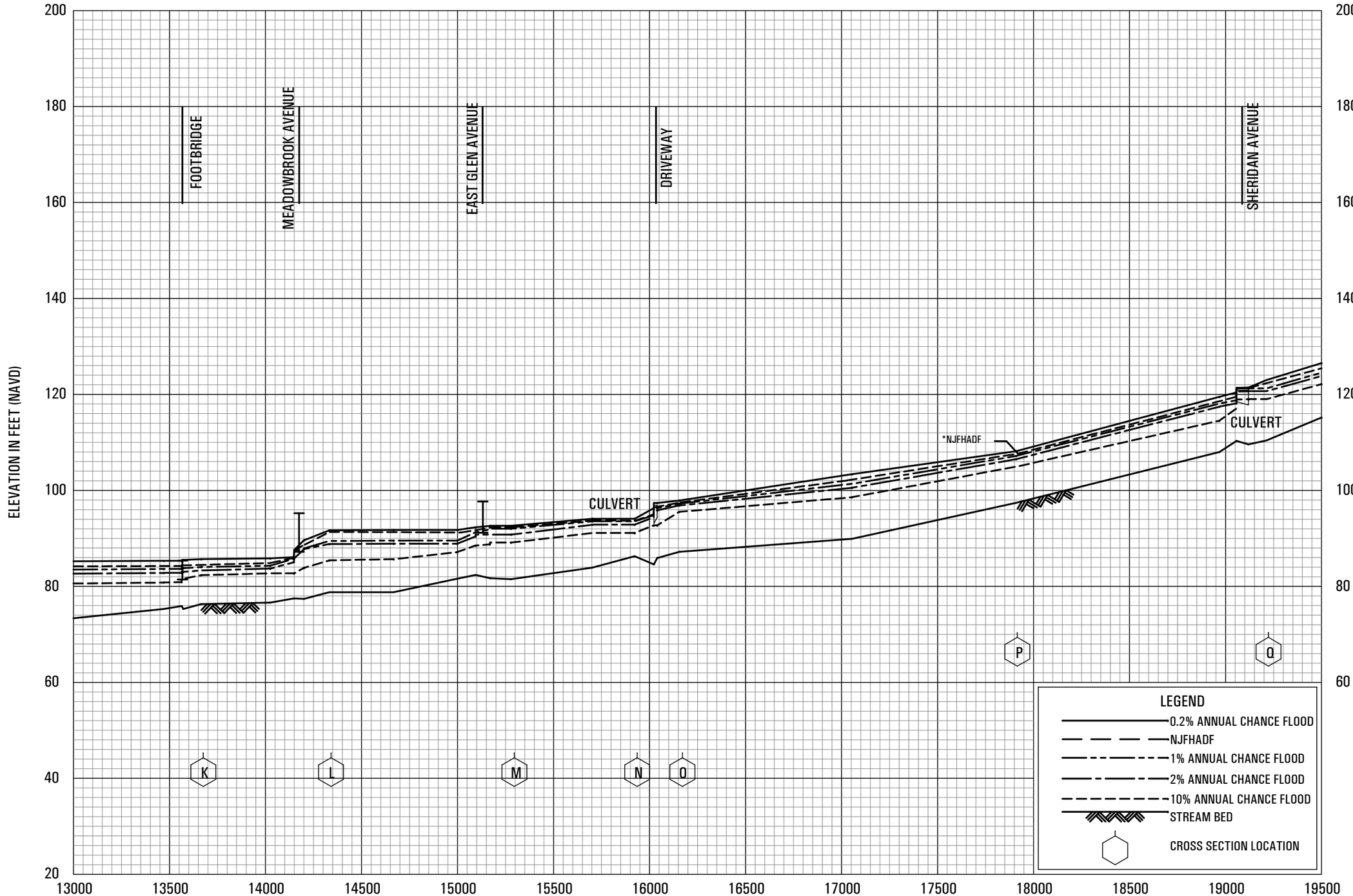

* NEW JERSEY FLOOD HAZARD AREA DESIGN FLOOD (NJFHADF) IS EQUAL TO THE 1-PERCENT-ANNUAL CHANCE FLOOD PLUS AN ADDITIONAL 25% IN FLOW, AND NOT TO EXCEED THE 0.2-PERCENT-ANNUAL CHANCE FLOOD.

FLOOD PROFILES

HO-HO-KUS BROOK

FEDERAL EMERGENCY MANAGEMENT AGENCY

BERGEN COUNTY, NJ

(ALL JURISDICTIONS)

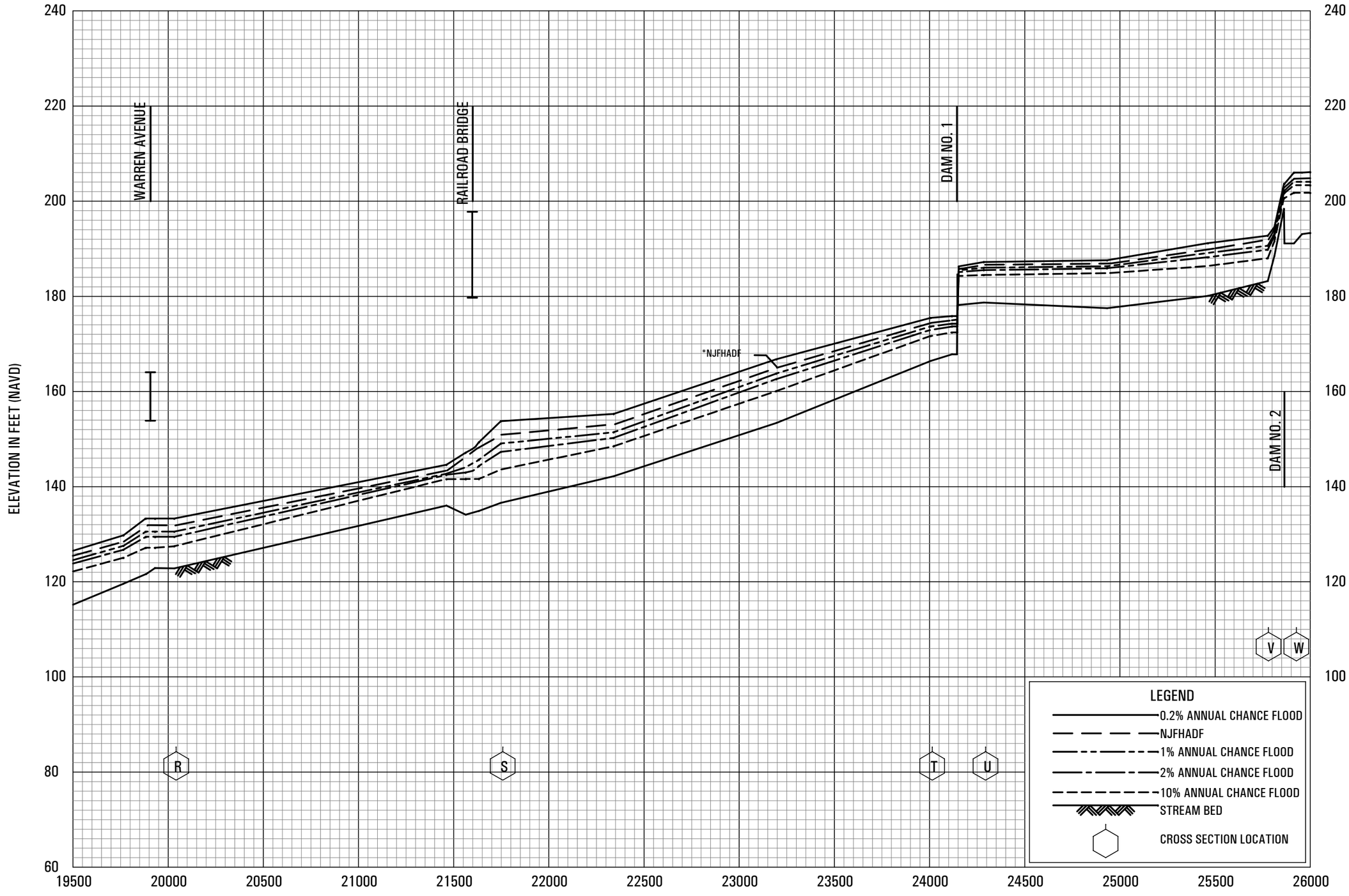

* NEW JERSEY FLOOD HAZARD AREA DESIGN FLOOD (NJFHADF) IS EQUAL TO THE 1-PERCENT-ANNUAL CHANCE FLOOD PLUS AN ADDITIONAL 25% IN FLOW, AND NOT TO EXCEED THE 0.2-PERCENT-ANNUAL CHANCE FLOOD.

FLOOD PROFILES

HO-HO-KUS BROOK

FEDERAL EMERGENCY MANAGEMENT AGENCY

BERGEN COUNTY, NJ

(ALL JURISDICTIONS)

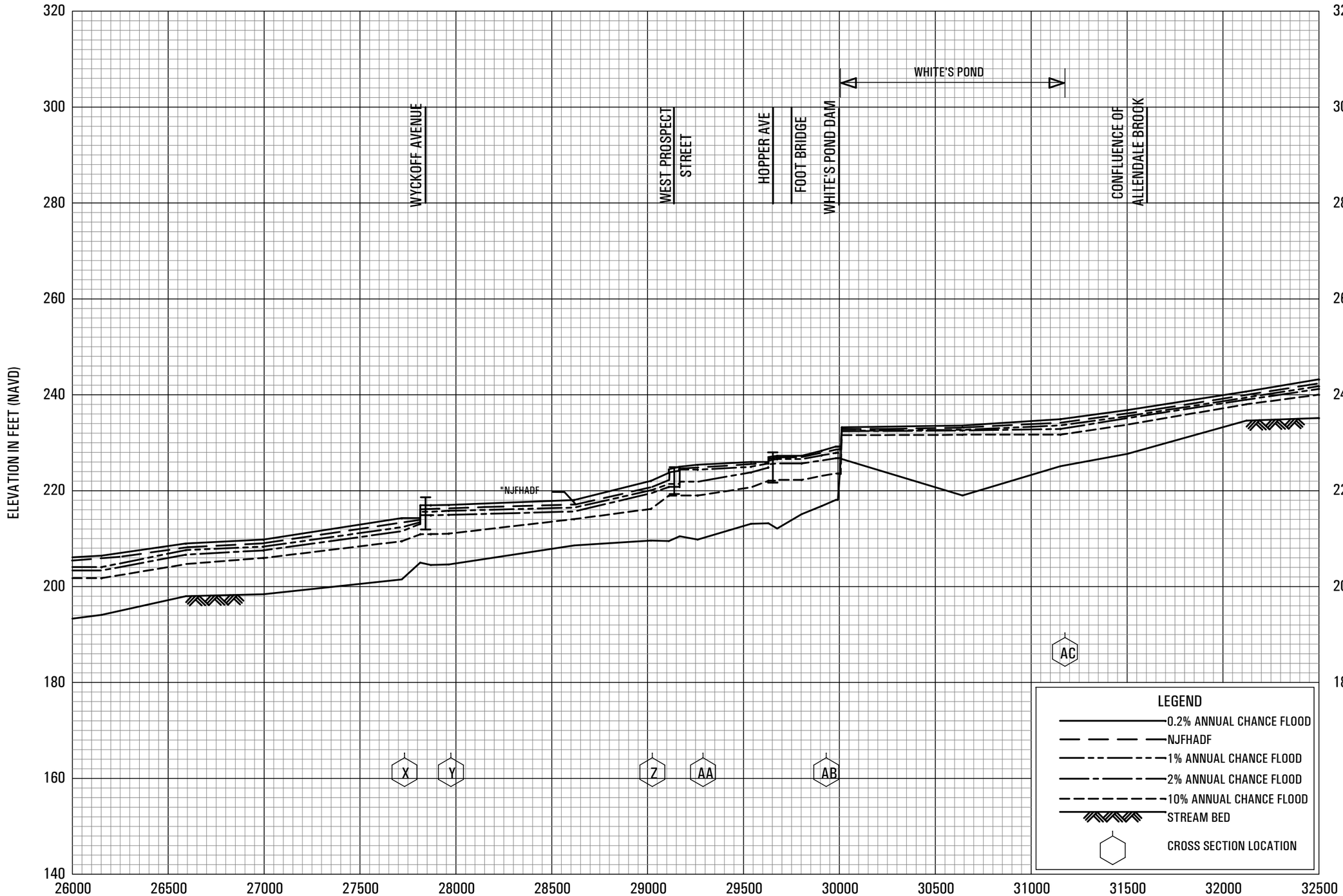

* NEW JERSEY FLOOD HAZARD AREA DESIGN FLOOD (NJFHADF) IS EQUAL TO THE 1-PERCENT-ANNUAL CHANCE FLOOD PLUS AN ADDITIONAL 25% IN FLOW, AND NOT TO EXCEED THE 0.2-PERCENT-ANNUAL CHANCE FLOOD.

FLOOD PROFILES

HO-HO-KUS BROOK

FEDERAL EMERGENCY MANAGEMENT AGENCY

BERGEN COUNTY, NJ

(ALL JURISDICTIONS)

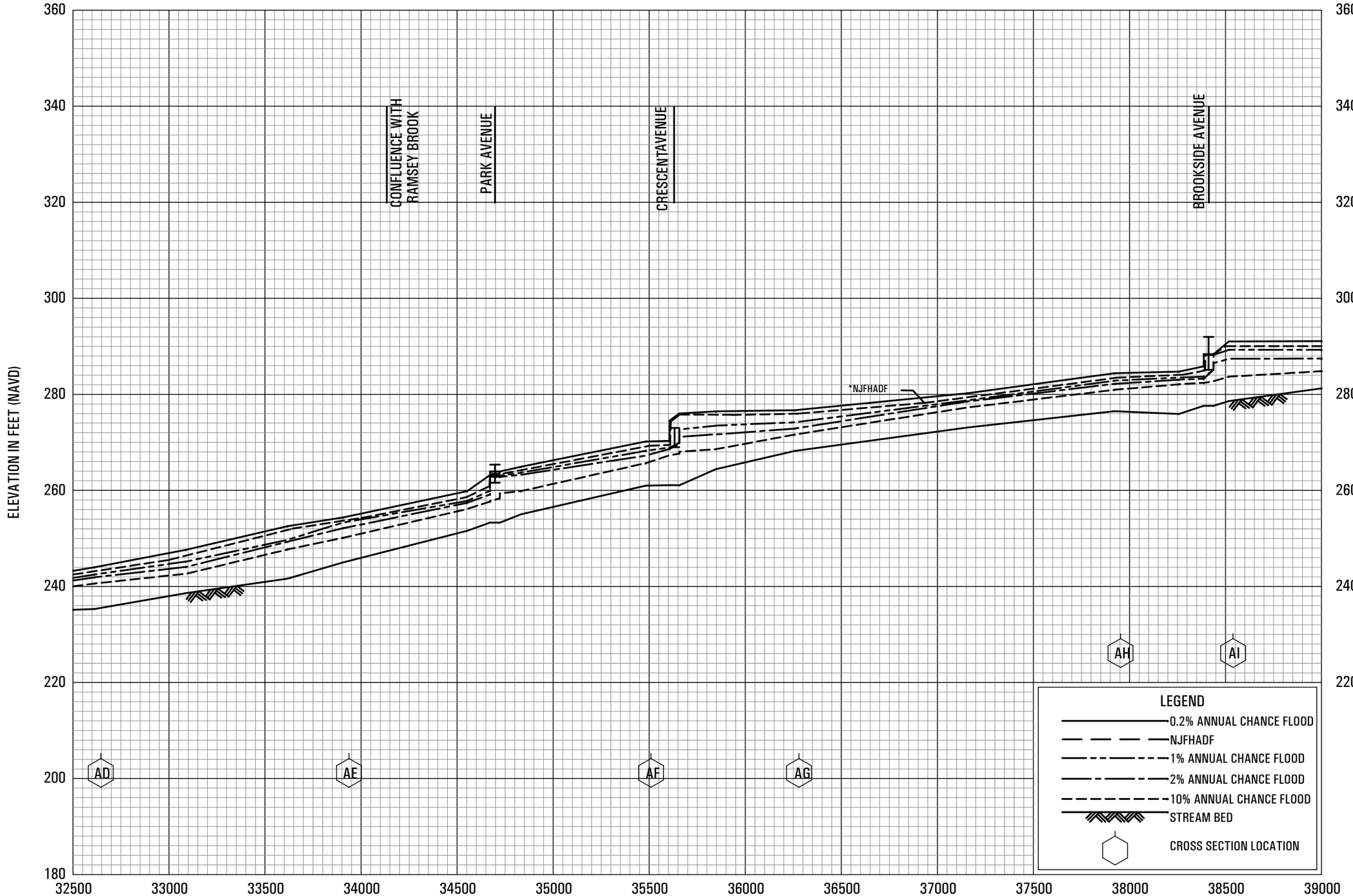

* NEW JERSEY FLOOD HAZARD AREA DESIGN FLOOD (NJFHADF) IS EQUAL TO THE 1-PERCENT-ANNUAL CHANCE FLOOD PLUS AN ADDITIONAL 25% IN FLOW, AND NOT TO EXCEED THE 0.2-PERCENT-ANNUAL CHANCE FLOOD.

FLOOD PROFILES

HO-HO-KUS BROOK

FEDERAL EMERGENCY MANAGEMENT AGENCY

BERGEN COUNTY, NJ

(ALL JURISDICTIONS)

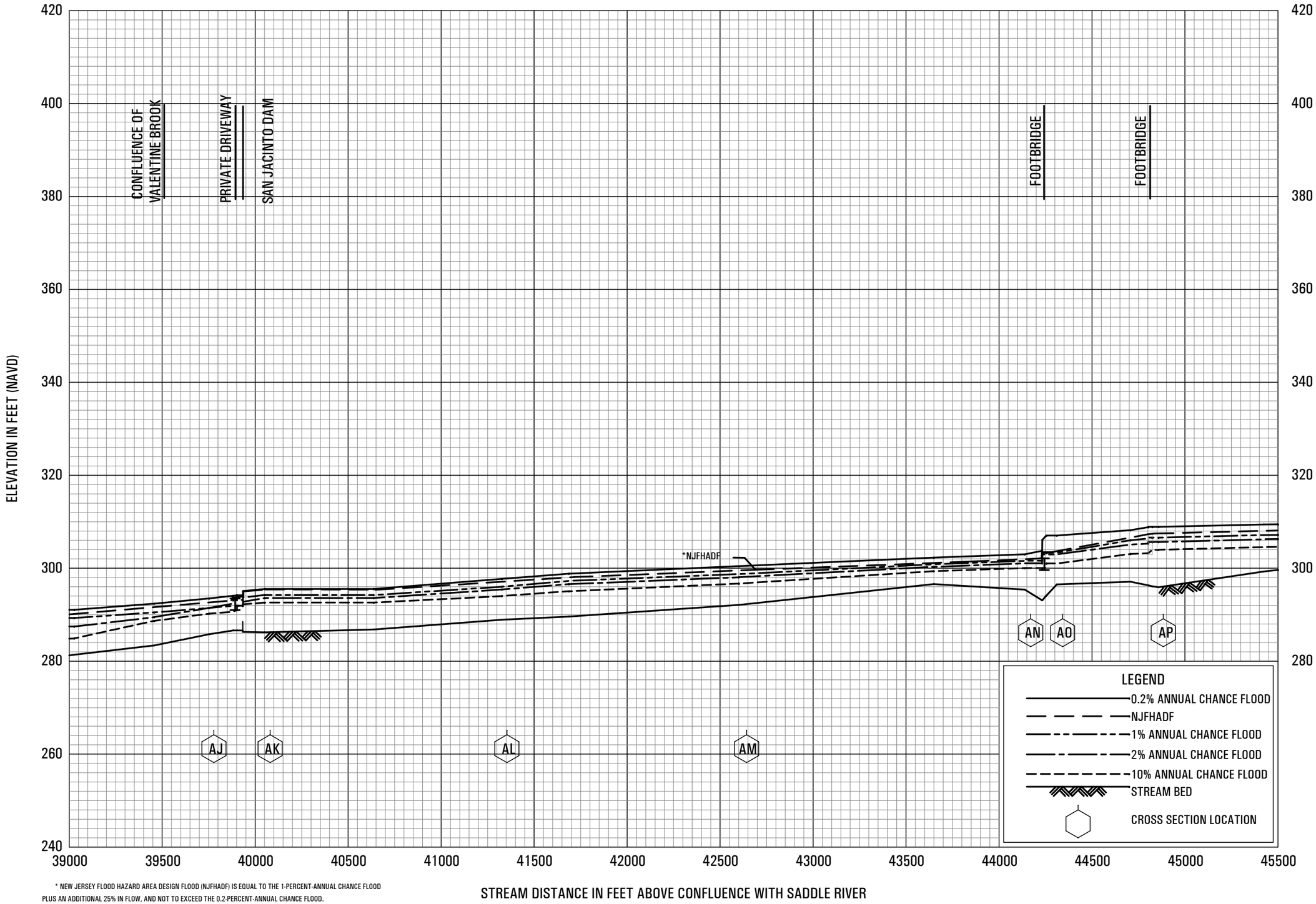

* NEW JERSEY FLOOD HAZARD AREA DESIGN FLOOD (NJFHADF) IS EQUAL TO THE 1-PERCENT-ANNUAL CHANCE FLOOD PLUS AN ADDITIONAL 25% IN FLOW, AND NOT TO EXCEED THE 0.2-PERCENT-ANNUAL CHANCE FLOOD.

FLOOD PROFILES

HO-HO-KUS BROOK

FEDERAL EMERGENCY MANAGEMENT AGENCY

BERGEN COUNTY, NJ

(ALL JURISDICTIONS)

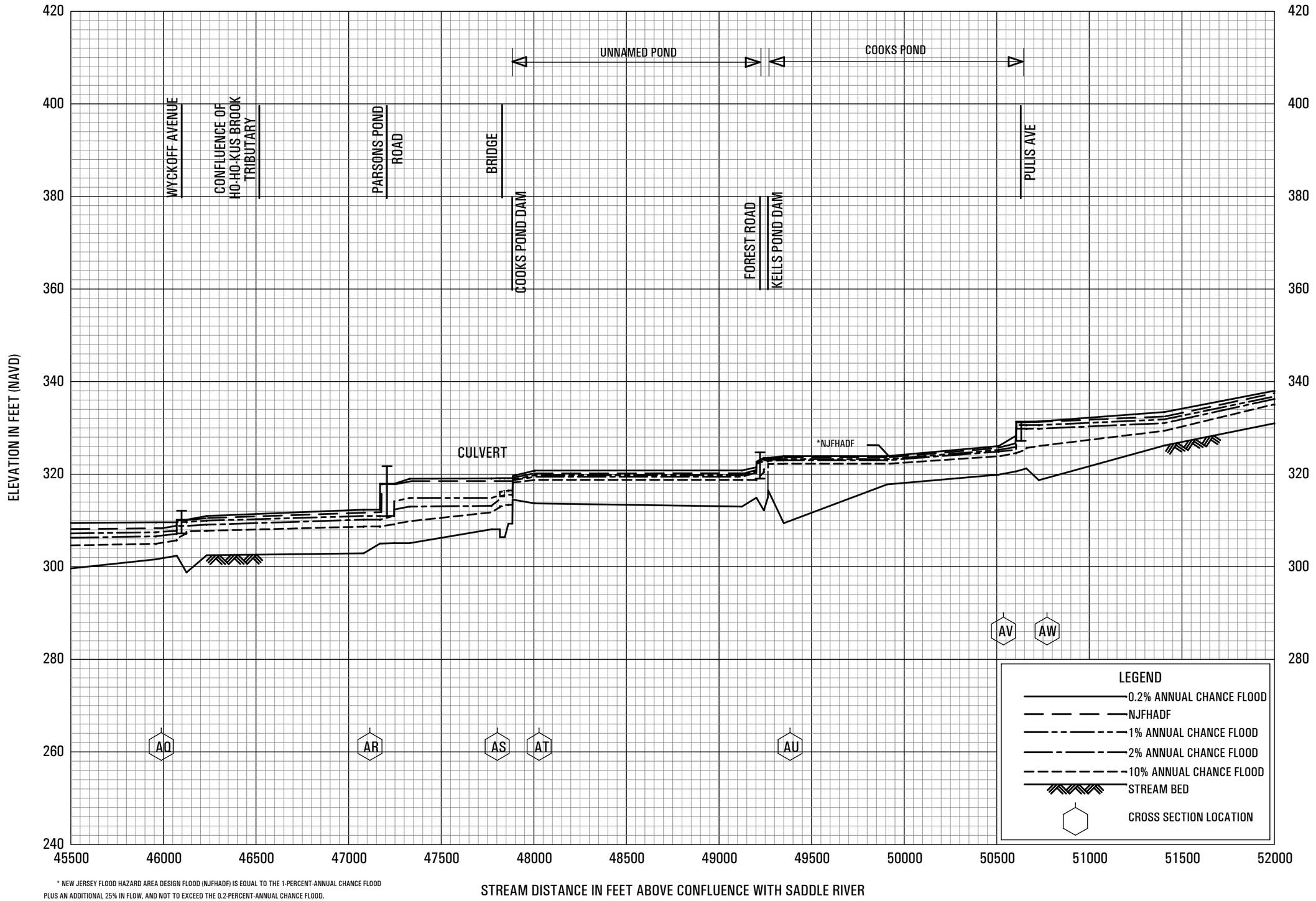

* NEW JERSEY FLOOD HAZARD AREA DESIGN FLOOD (NJFHADF) IS EQUAL TO THE 1-PERCENT-ANNUAL CHANCE FLOOD PLUS AN ADDITIONAL 25% IN FLOW, AND NOT TO EXCEED THE 0.2-PERCENT-ANNUAL CHANCE FLOOD.

FLOOD PROFILES

HO-HO-KUS BROOK

FEDERAL EMERGENCY MANAGEMENT AGENCY

BERGEN COUNTY, NJ

(ALL JURISDICTIONS)

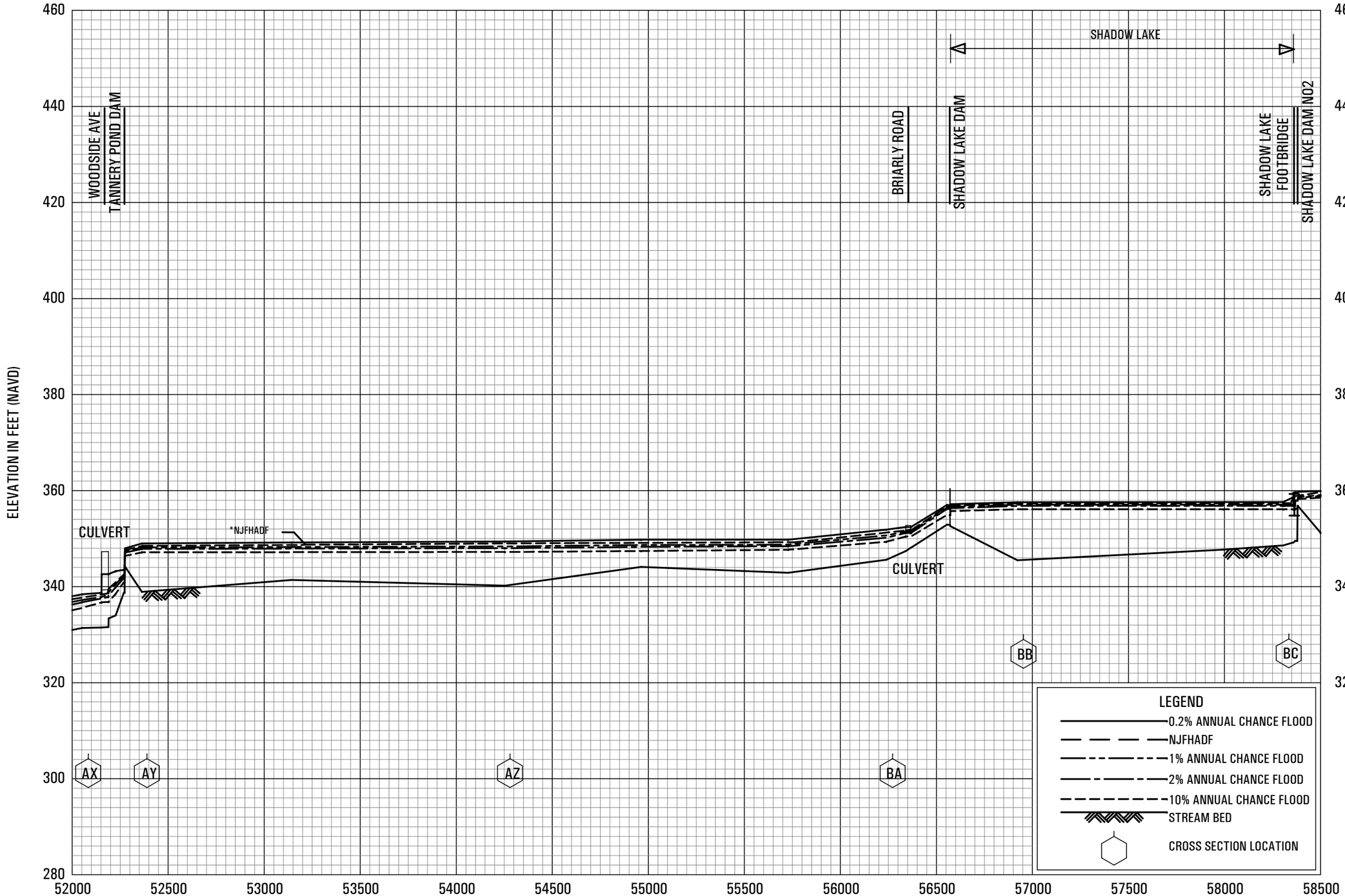

* NEW JERSEY FLOOD HAZARD AREA DESIGN FLOOD (NJFHADF) IS EQUAL TO THE 1-PERCENT-ANNUAL CHANCE FLOOD PLUS AN ADDITIONAL 25% IN FLOW, AND NOT TO EXCEED THE 0.2-PERCENT-ANNUAL CHANCE FLOOD.

FLOOD PROFILES

HO-HO-KUS BROOK

FEDERAL EMERGENCY MANAGEMENT AGENCY

BERGEN COUNTY, NJ

(ALL JURISDICTIONS)

143P

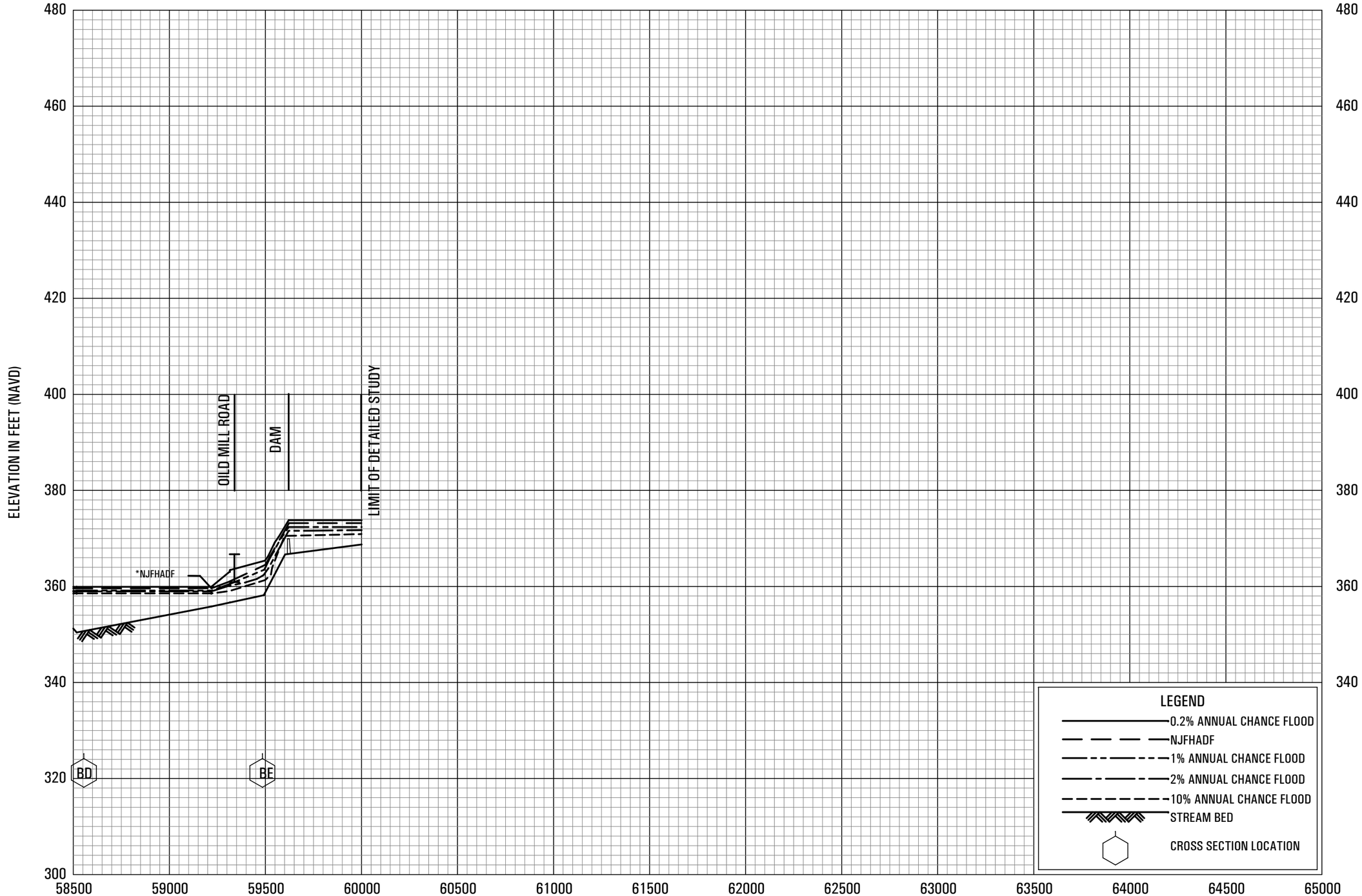

* NEW JERSEY FLOOD HAZARD AREA DESIGN FLOOD (NJFHADF) IS EQUAL TO THE 1-PERCENT-ANNUAL CHANCE FLOOD PLUS AN ADDITIONAL 25% IN FLOW, AND NOT TO EXCEED THE 0.2-PERCENT-ANNUAL CHANCE FLOOD.

FLOOD PROFILES

HO-HO-KUS BROOK

FEDERAL EMERGENCY MANAGEMENT AGENCY

BERGEN COUNTY, NJ

(ALL JURISDICTIONS)

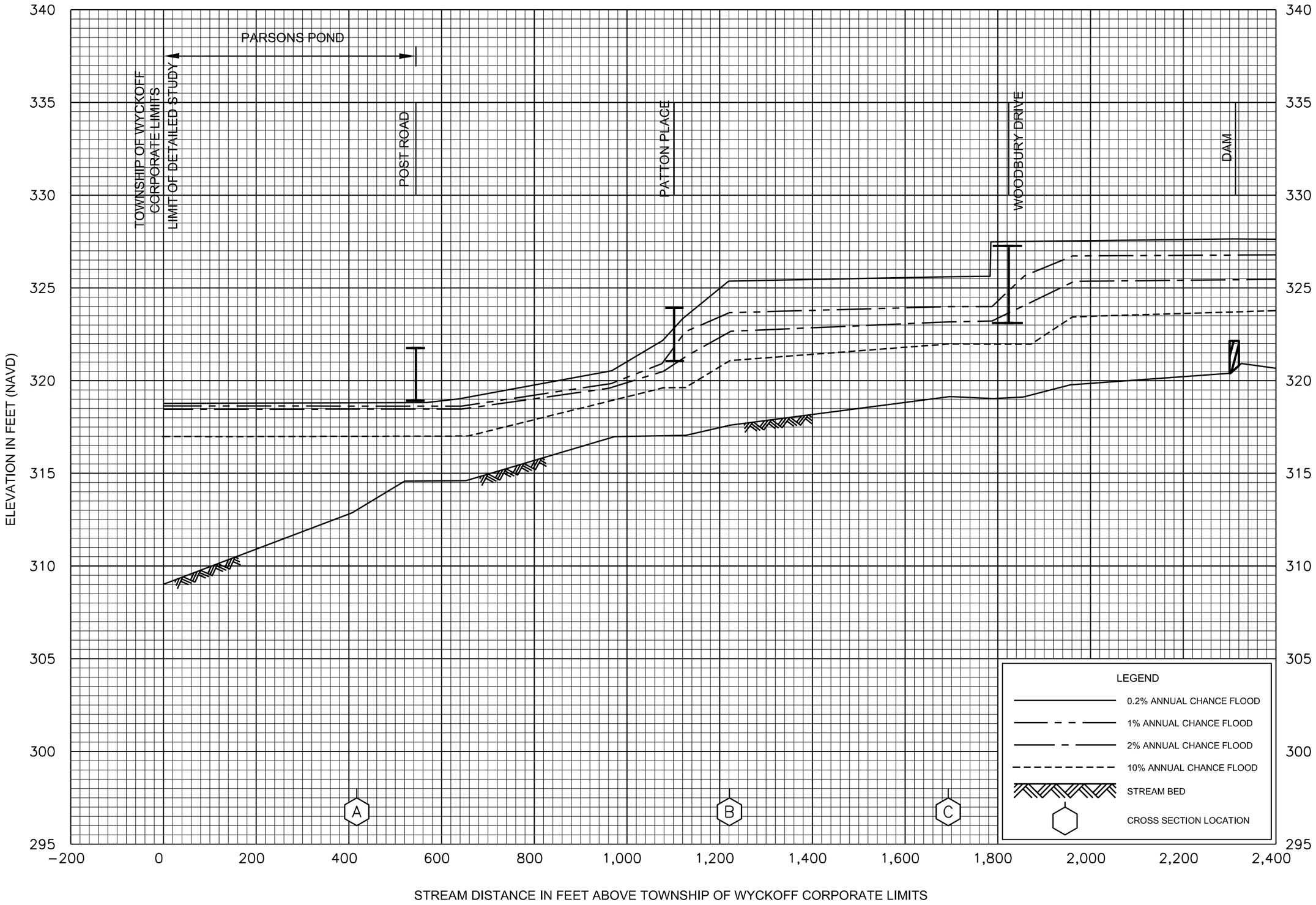

FLOOD PROFILES

HO-HO-KUS BROOK TRIBUTARY

FEDERAL EMERGENCY MANAGEMENT AGENCY

BERGEN COUNTY, NJ

(ALL JURISDICTIONS)

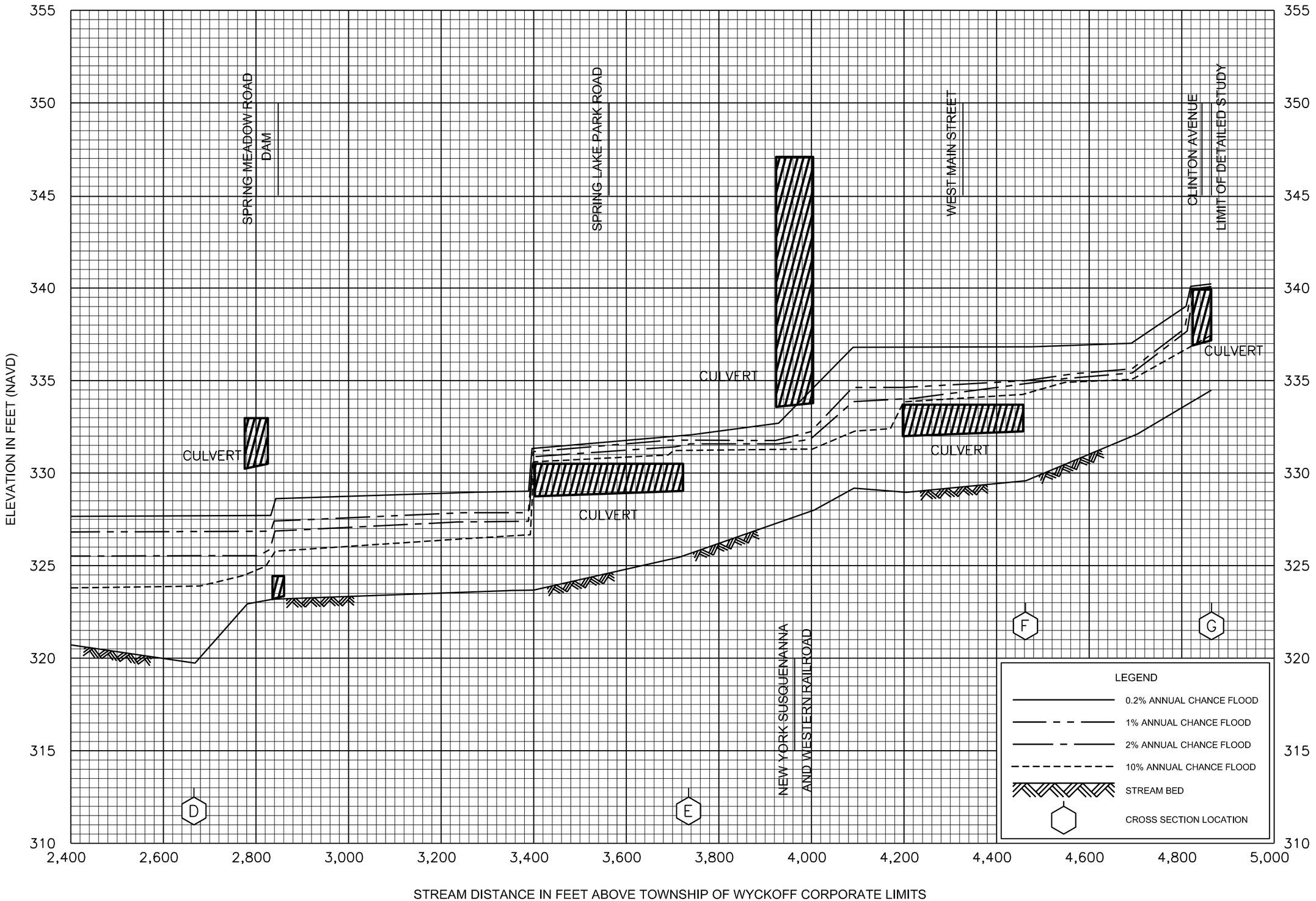

FLOOD PROFILES

HO-HO-KUS BROOK TRIBUTARY

FEDERAL EMERGENCY MANAGEMENT AGENCY

BERGEN COUNTY, NJ

(ALL JURISDICTIONS)

146P

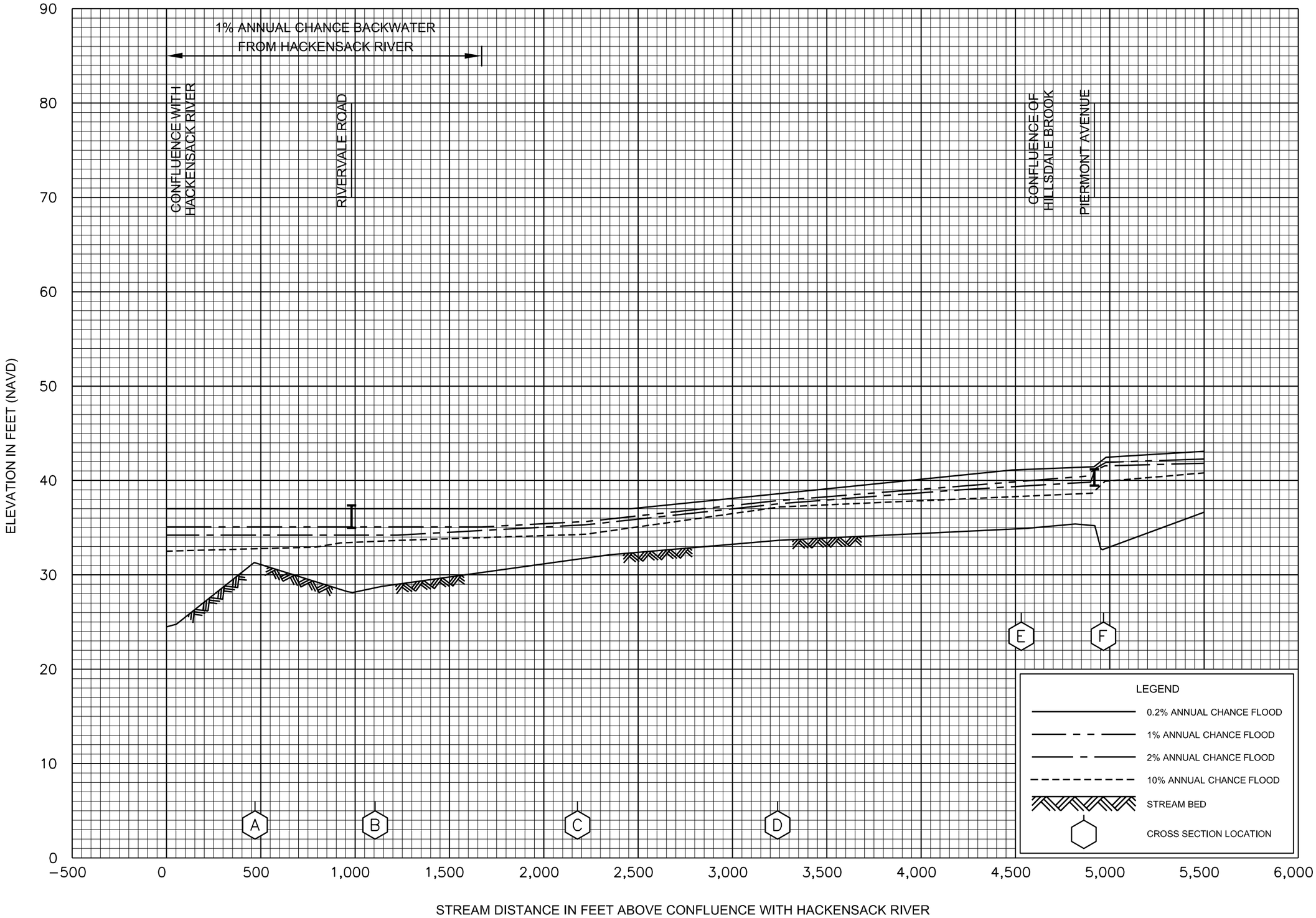

FLOOD PROFILES

HOLDRUM BROOK

FEDERAL EMERGENCY MANAGEMENT AGENCY

BERGEN COUNTY, NJ

(ALL JURISDICTIONS)

147P

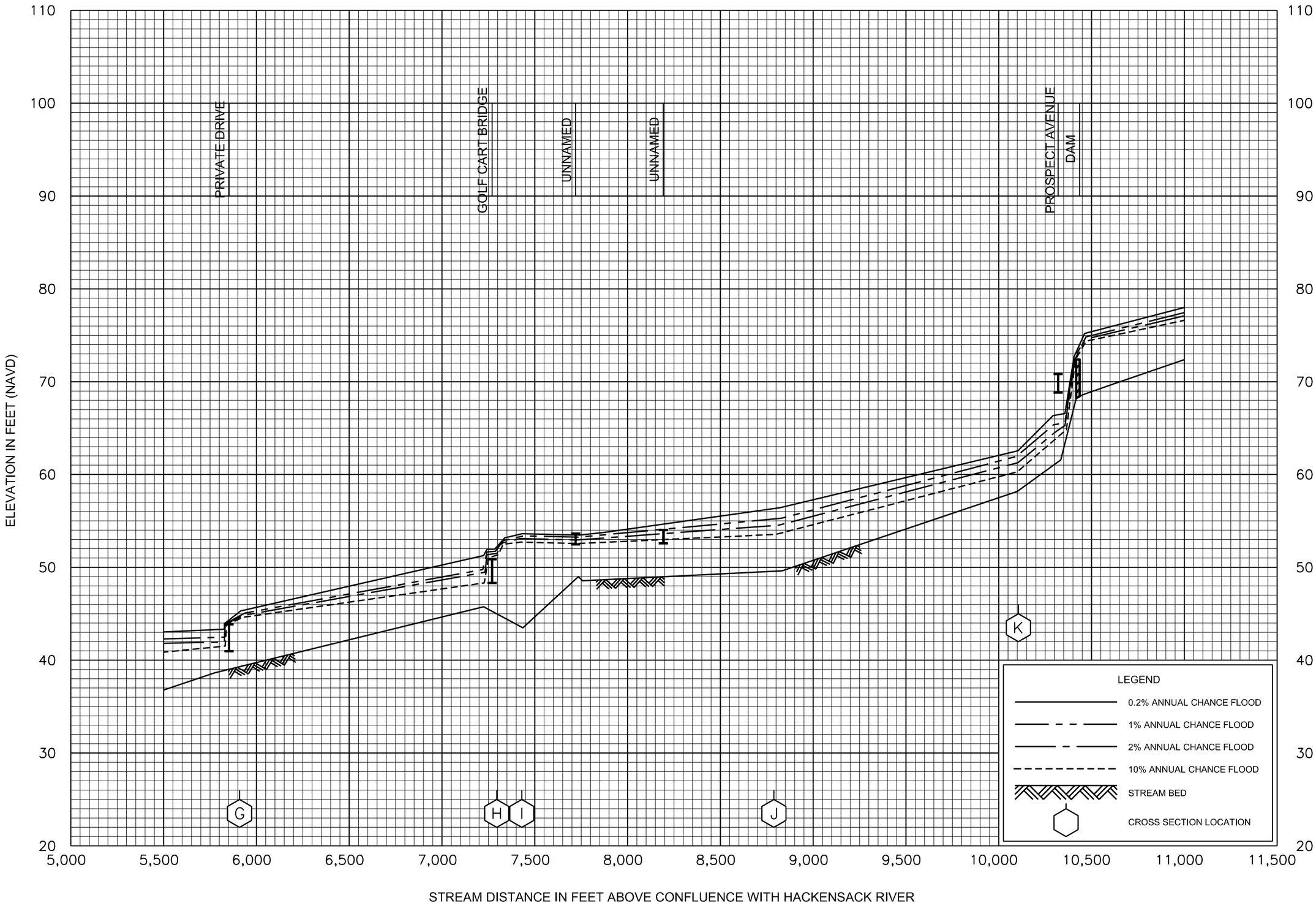

FLOOD PROFILES

HOLDRUM BROOK

FEDERAL EMERGENCY MANAGEMENT AGENCY

BERGEN COUNTY, NJ

(ALL JURISDICTIONS)

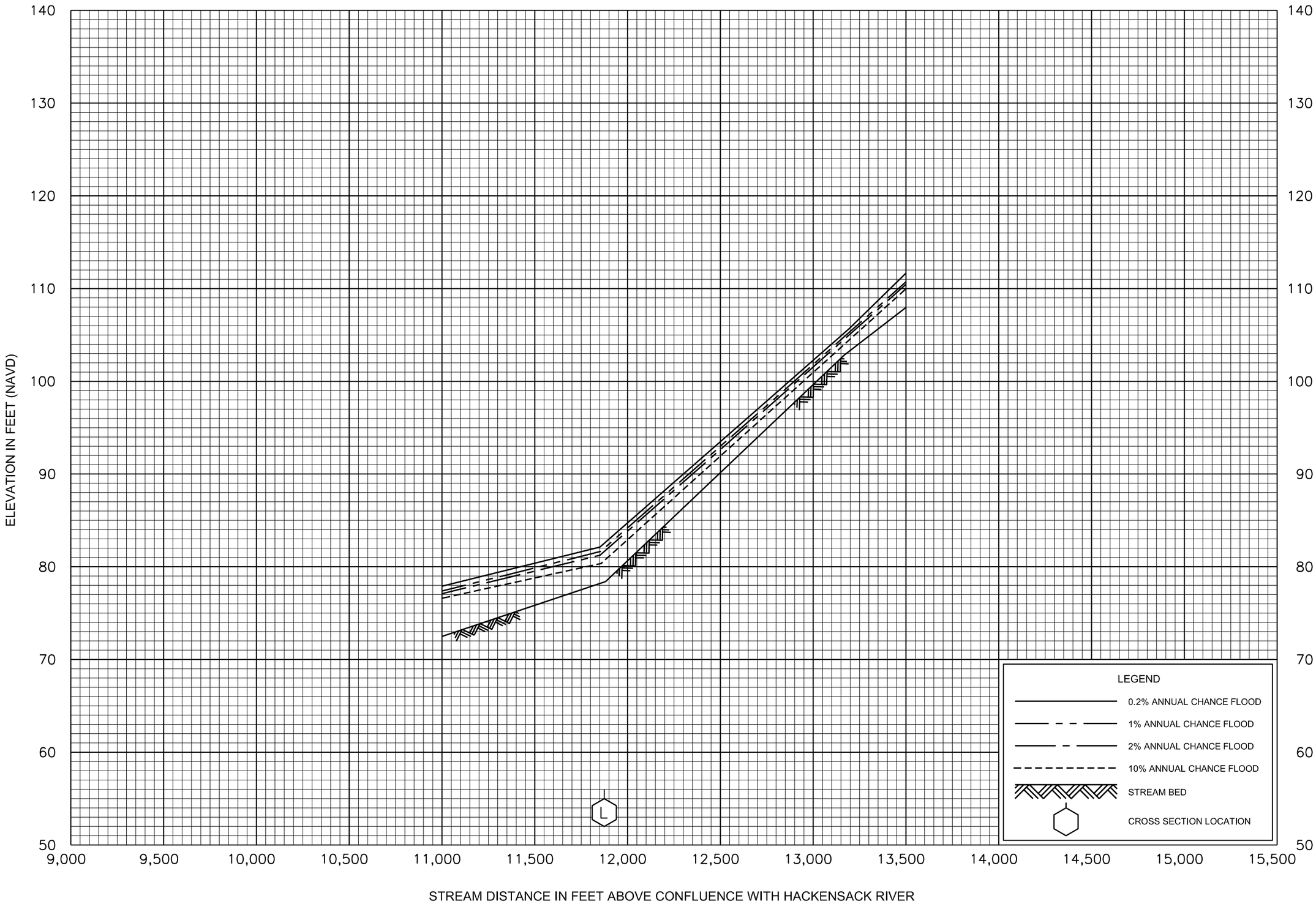

FLOOD PROFILES

HOLDRUM BROOK

FEDERAL EMERGENCY MANAGEMENT AGENCY

BERGEN COUNTY, NJ

(ALL JURISDICTIONS)

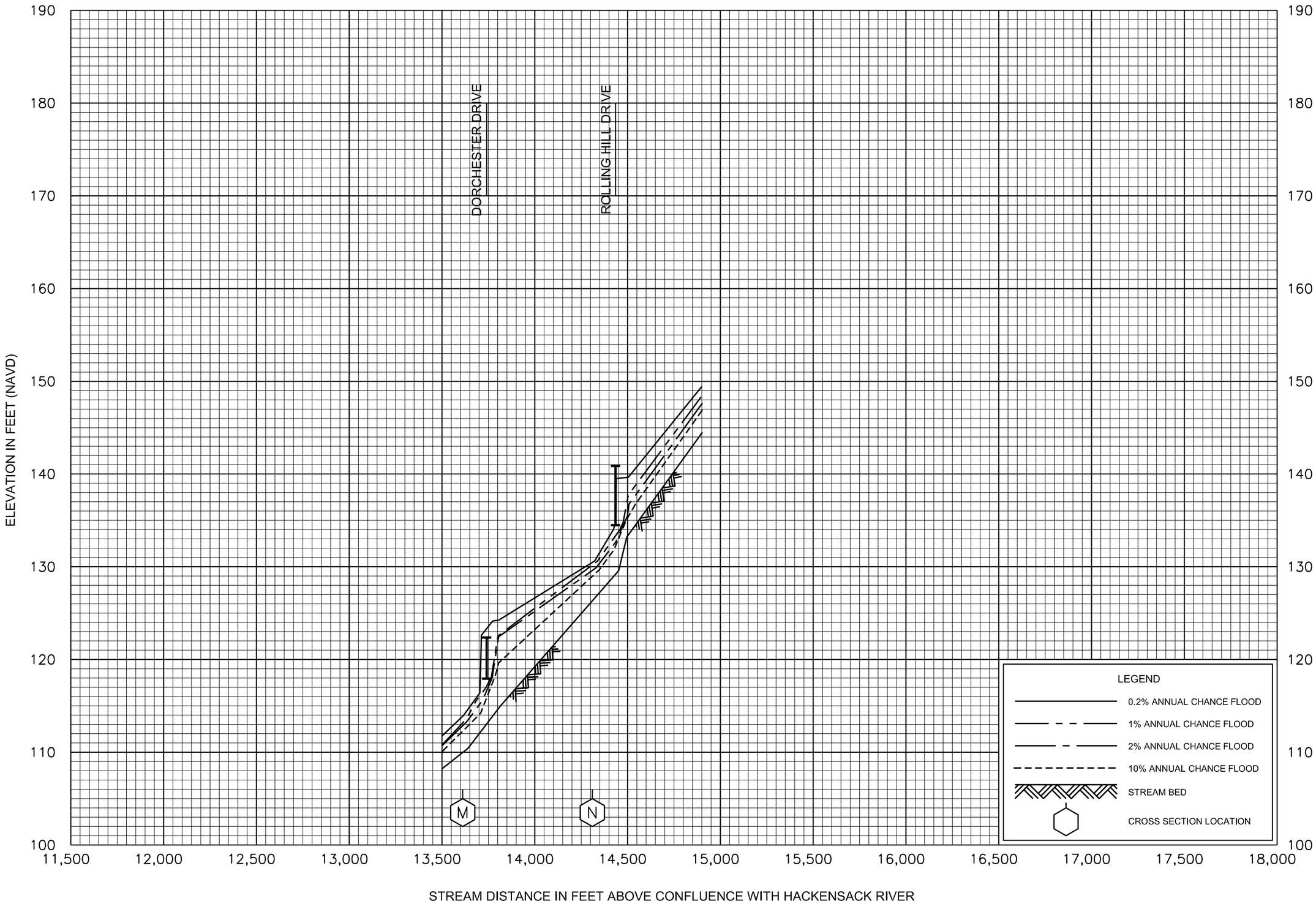

FLOOD PROFILES

HOLDRUM BROOK

FEDERAL EMERGENCY MANAGEMENT AGENCY

BERGEN COUNTY, NJ

(ALL JURISDICTIONS)

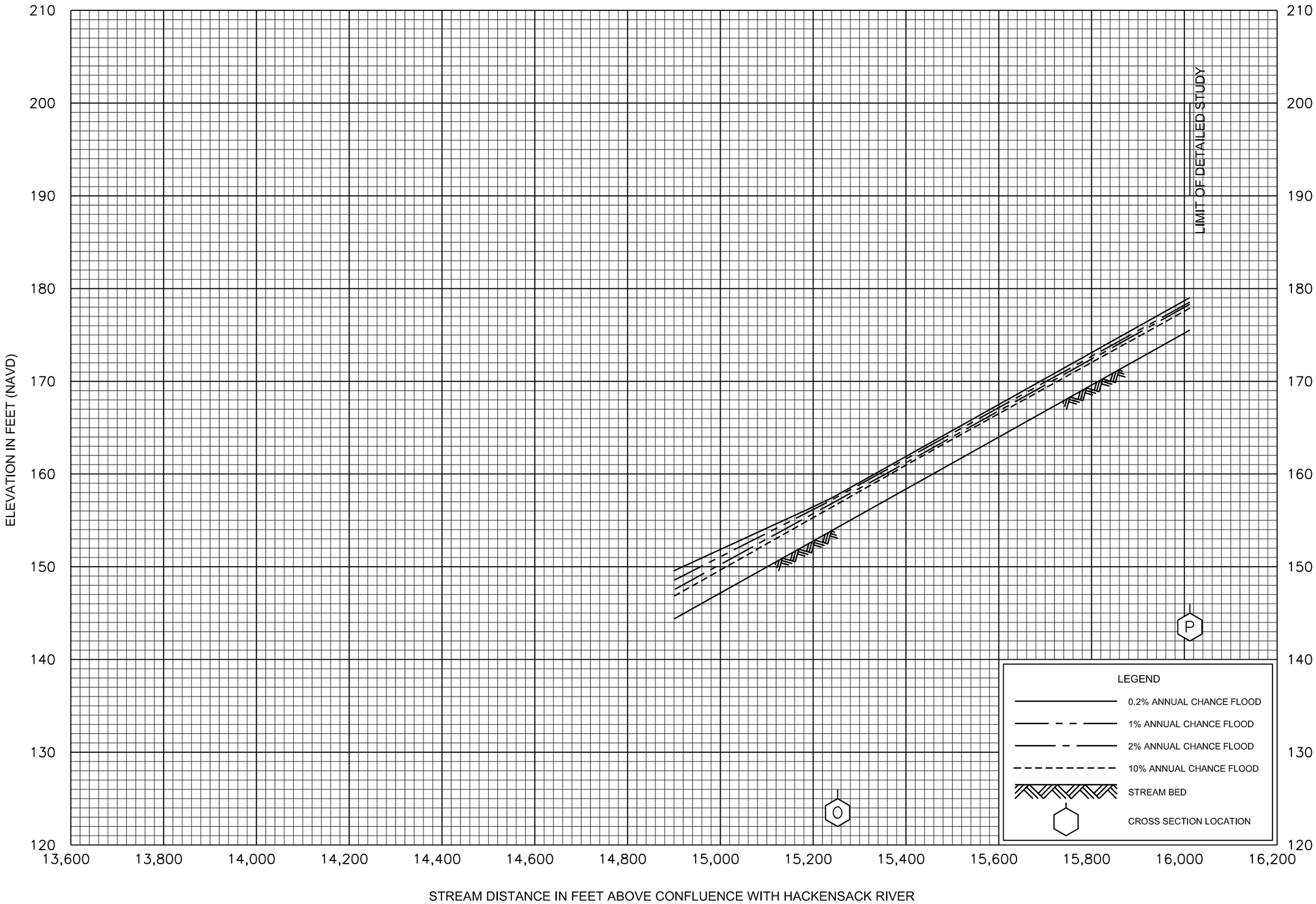

FLOOD PROFILES

HOLDRUM BROOK

FEDERAL EMERGENCY MANAGEMENT AGENCY

BERGEN COUNTY, NJ

(ALL JURISDICTIONS)

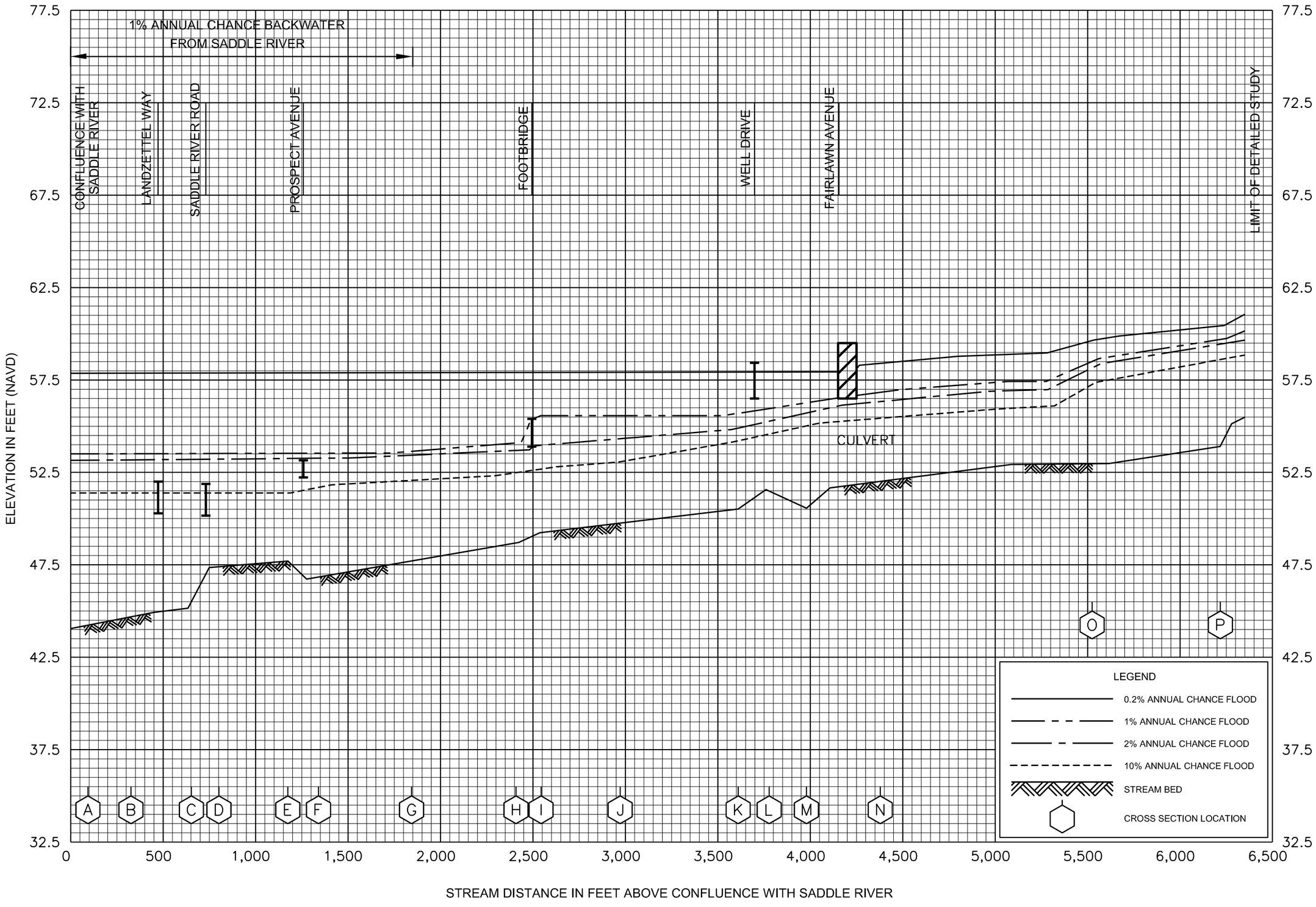

FLOOD PROFILES

JORDAN BROOK

FEDERAL EMERGENCY MANAGEMENT AGENCY

BERGEN COUNTY, NJ

(ALL JURISDICTIONS)

152P

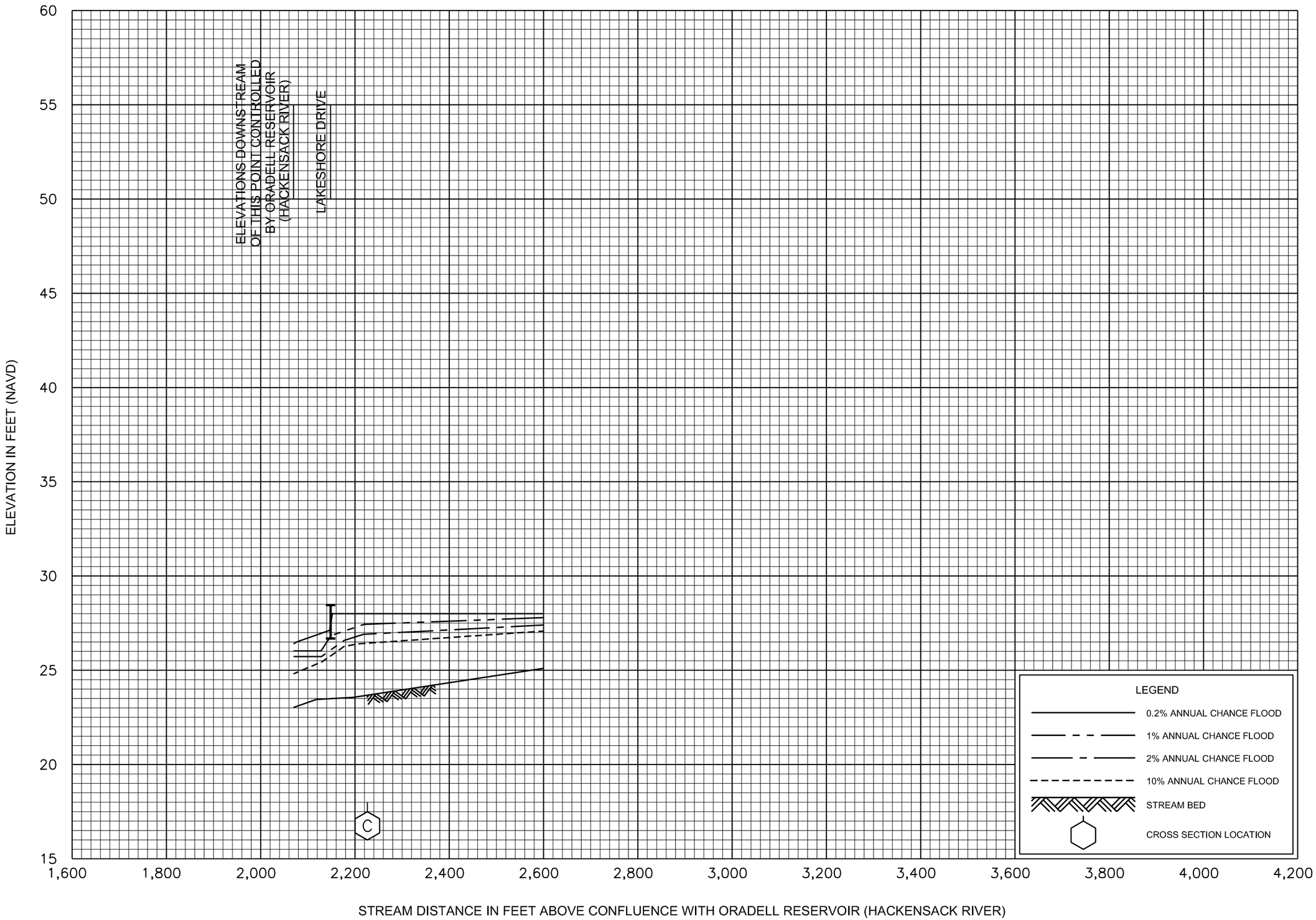

FLOOD PROFILES

KIPS BROOK

FEDERAL EMERGENCY MANAGEMENT AGENCY

BERGEN COUNTY, NJ

(ALL JURISDICTIONS)

153P

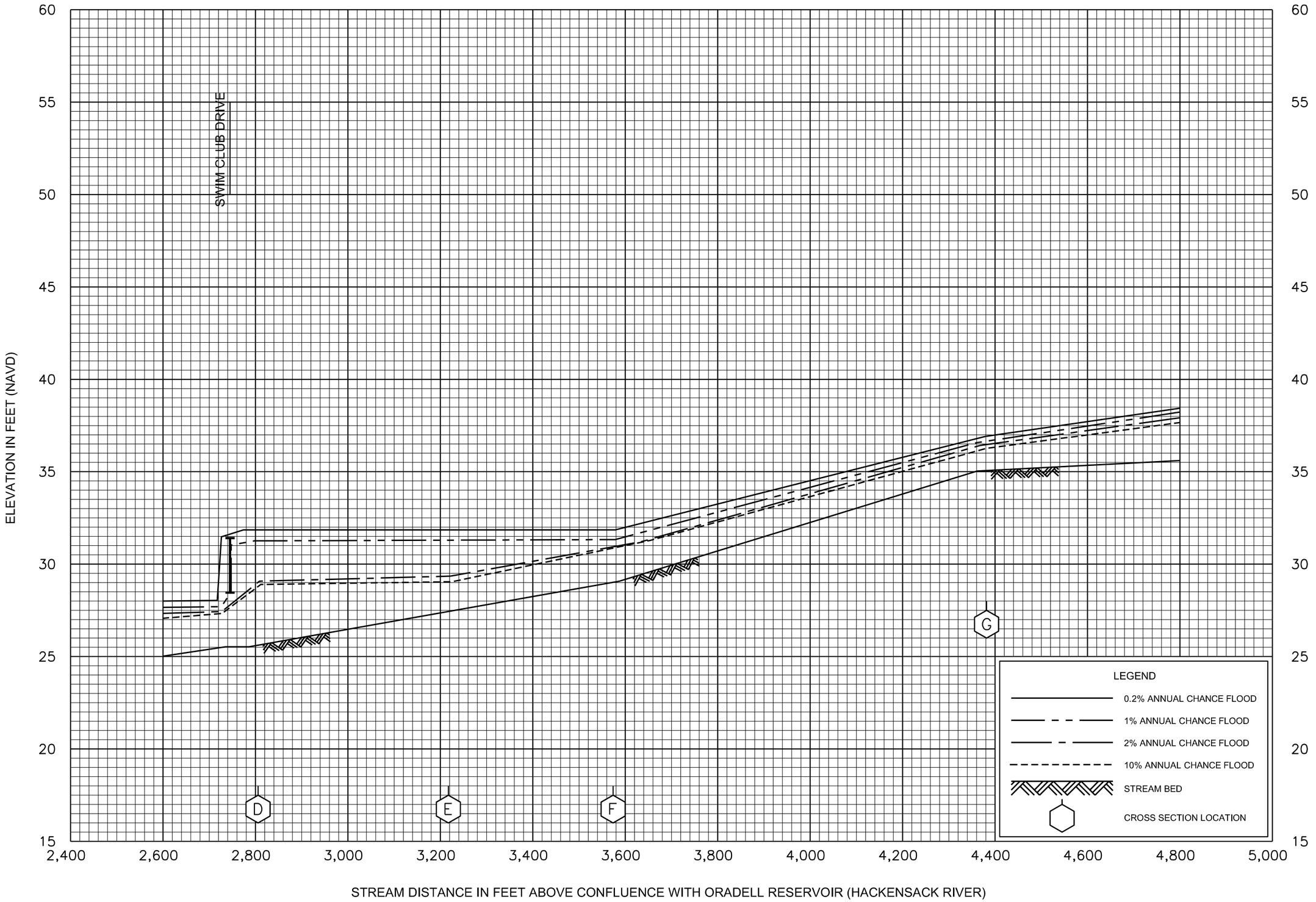

FLOOD PROFILES

KIPS BROOK

FEDERAL EMERGENCY MANAGEMENT AGENCY

BERGEN COUNTY, NJ

(ALL JURISDICTIONS)

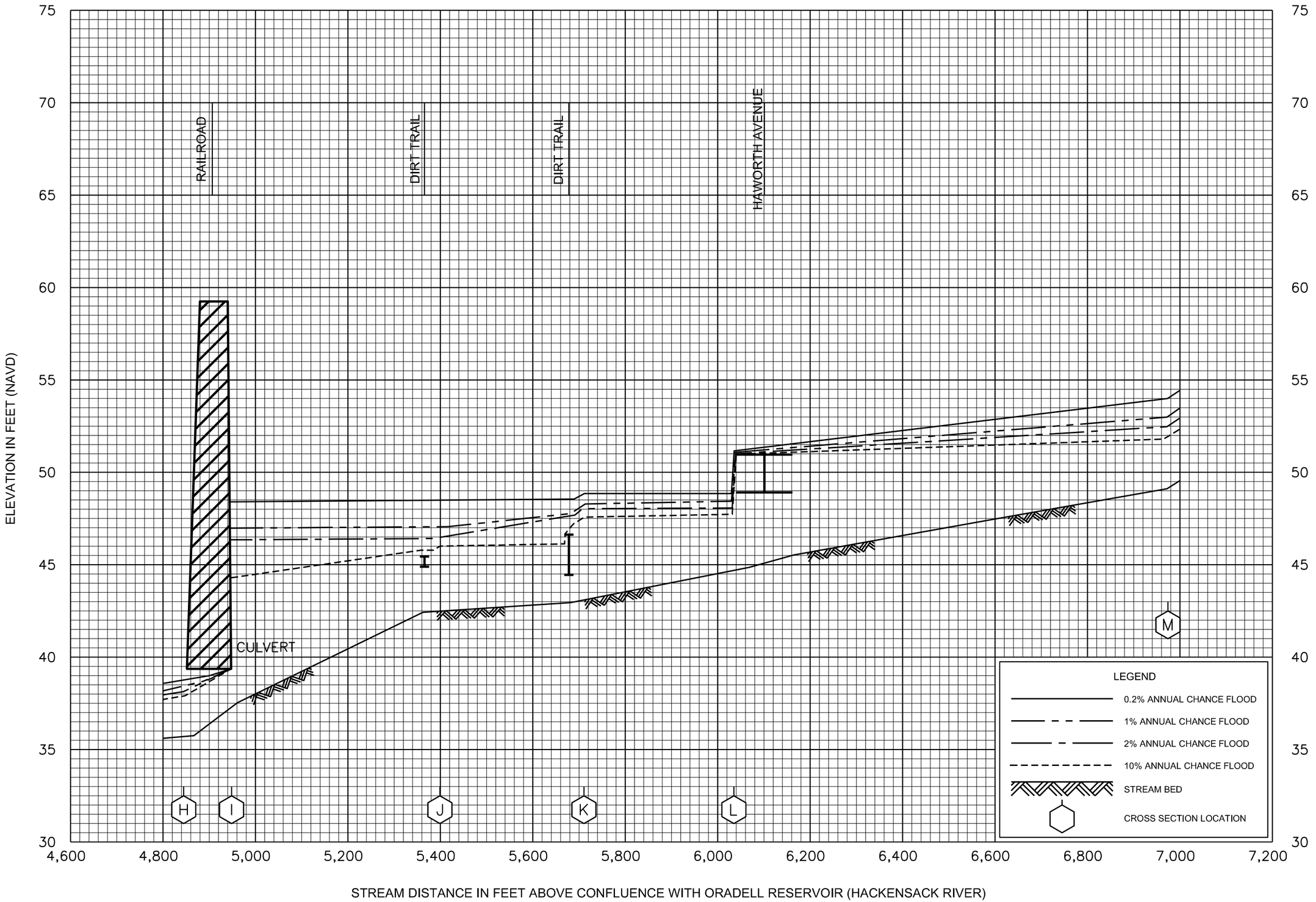

FLOOD PROFILES

KIPS BROOK

FEDERAL EMERGENCY MANAGEMENT AGENCY

BERGEN COUNTY, NJ

(ALL JURISDICTIONS)

155P

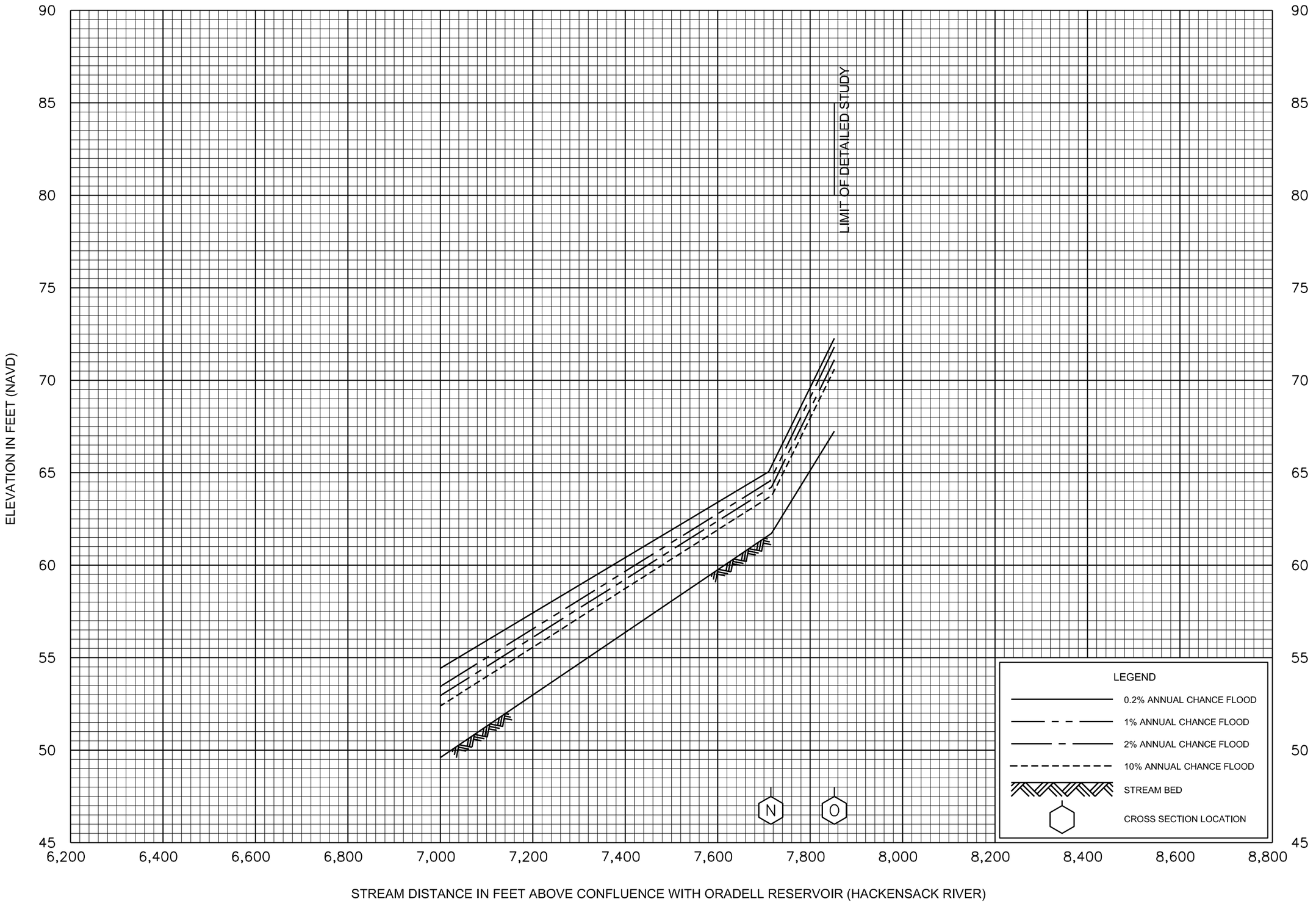

FLOOD PROFILES

KIPS BROOK

FEDERAL EMERGENCY MANAGEMENT AGENCY

BERGEN COUNTY, NJ

(ALL JURISDICTIONS)

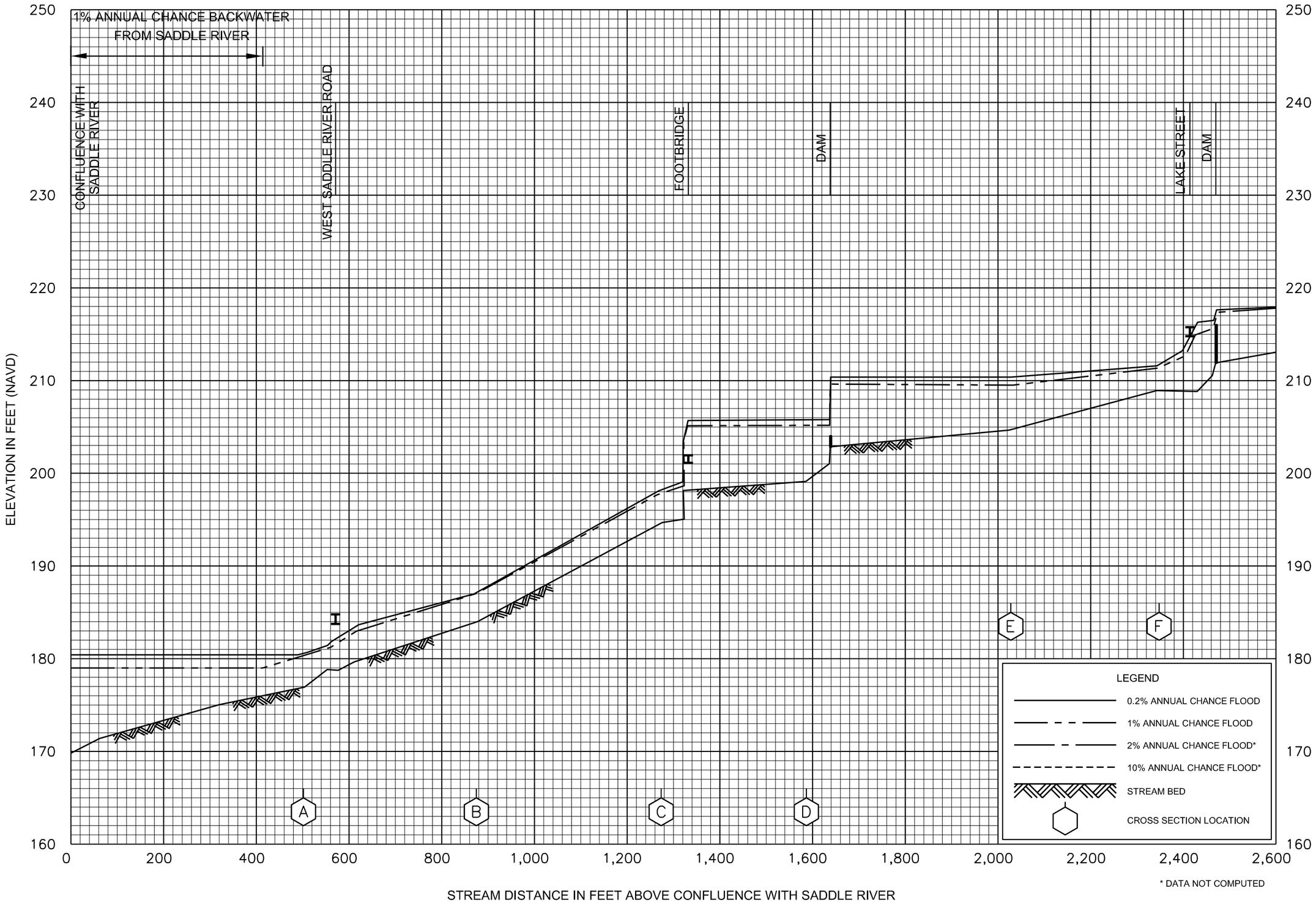

FLOOD PROFILES

KRONER'S BROOK

FEDERAL EMERGENCY MANAGEMENT AGENCY

BERGEN COUNTY, NJ

(ALL JURISDICTIONS)

157P

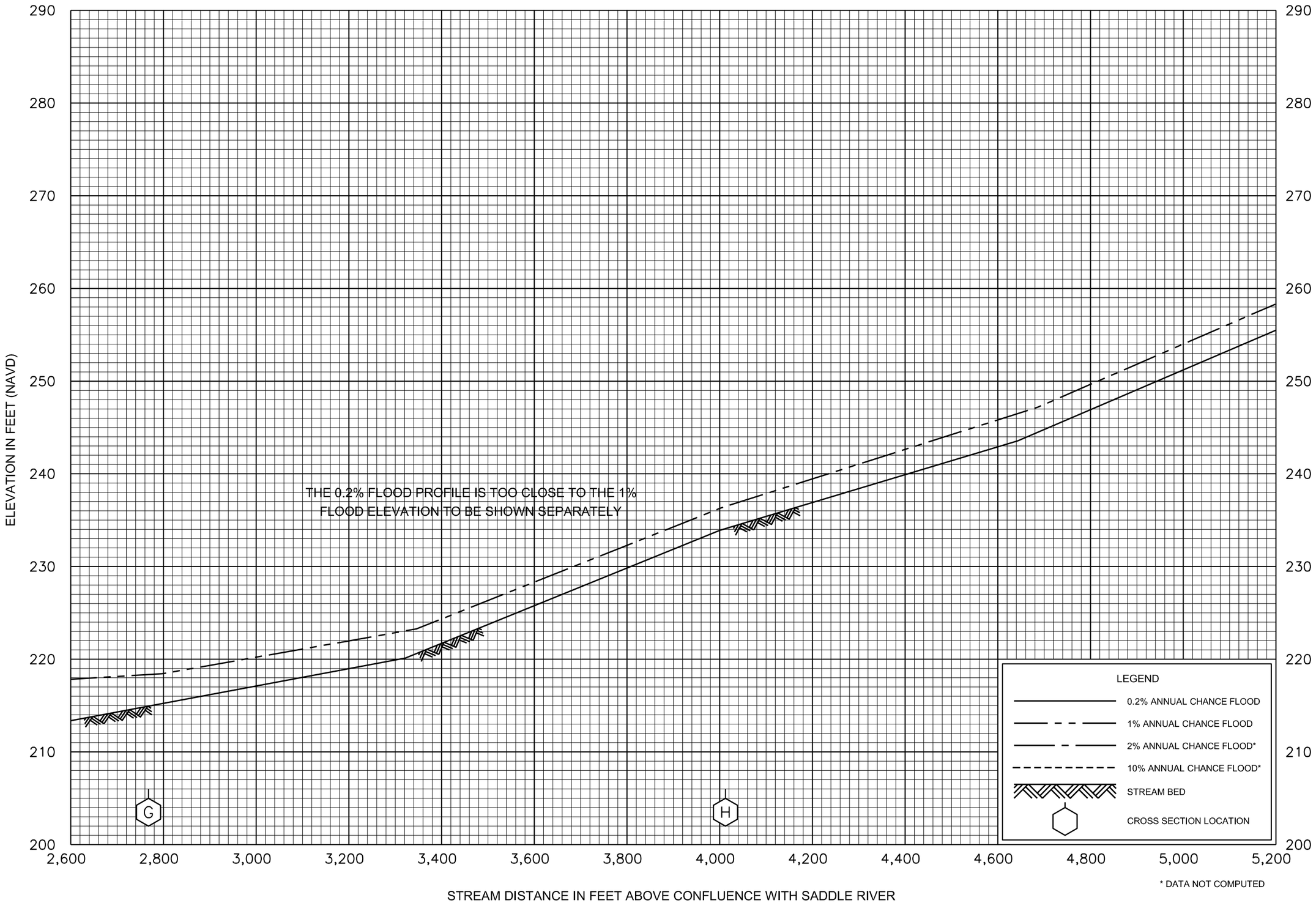

FLOOD PROFILES

KRONER'S BROOK

FEDERAL EMERGENCY MANAGEMENT AGENCY

BERGEN COUNTY, NJ

(ALL JURISDICTIONS)

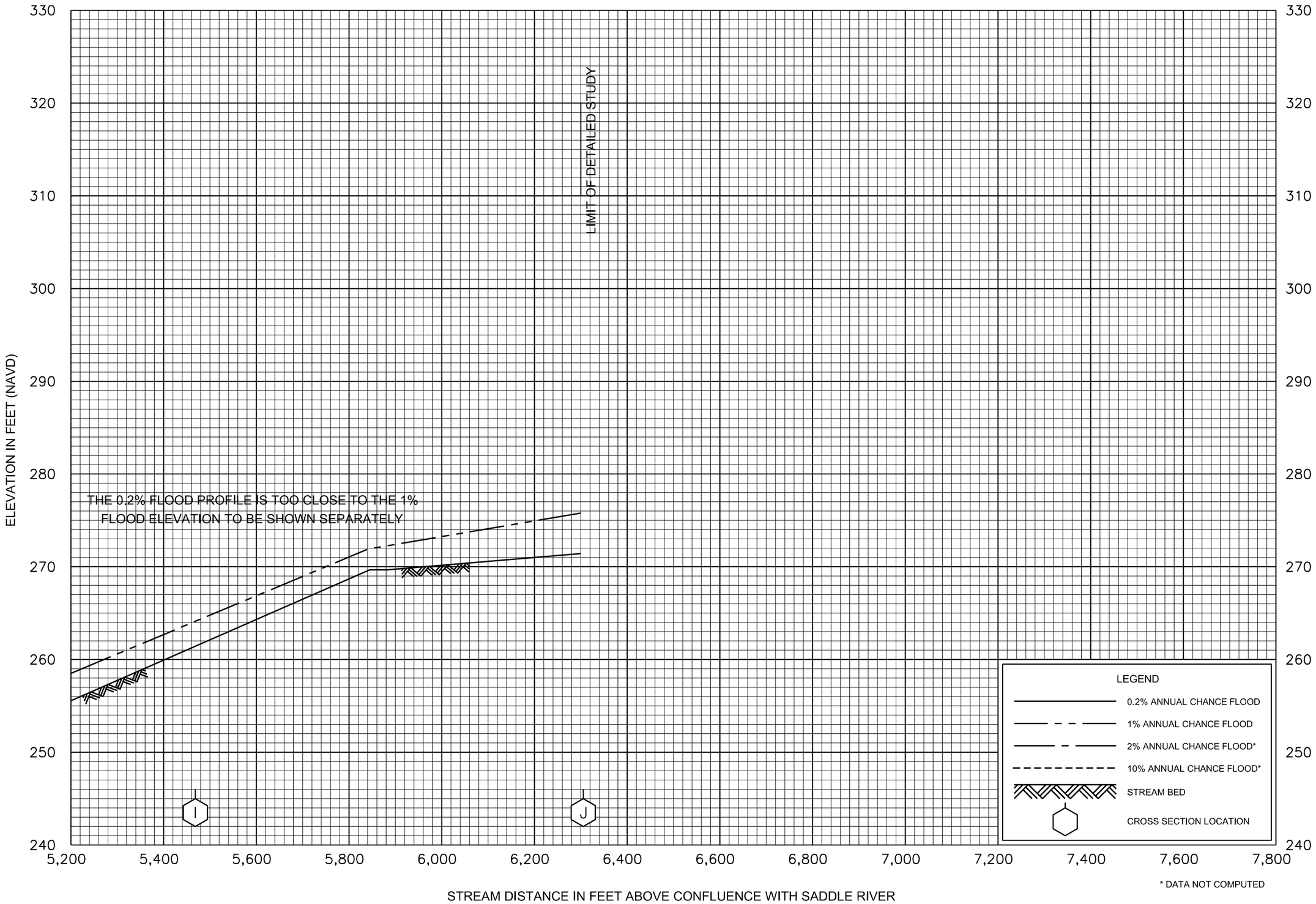

FLOOD PROFILES

KRONER'S BROOK

FEDERAL EMERGENCY MANAGEMENT AGENCY

BERGEN COUNTY, NJ

(ALL JURISDICTIONS)

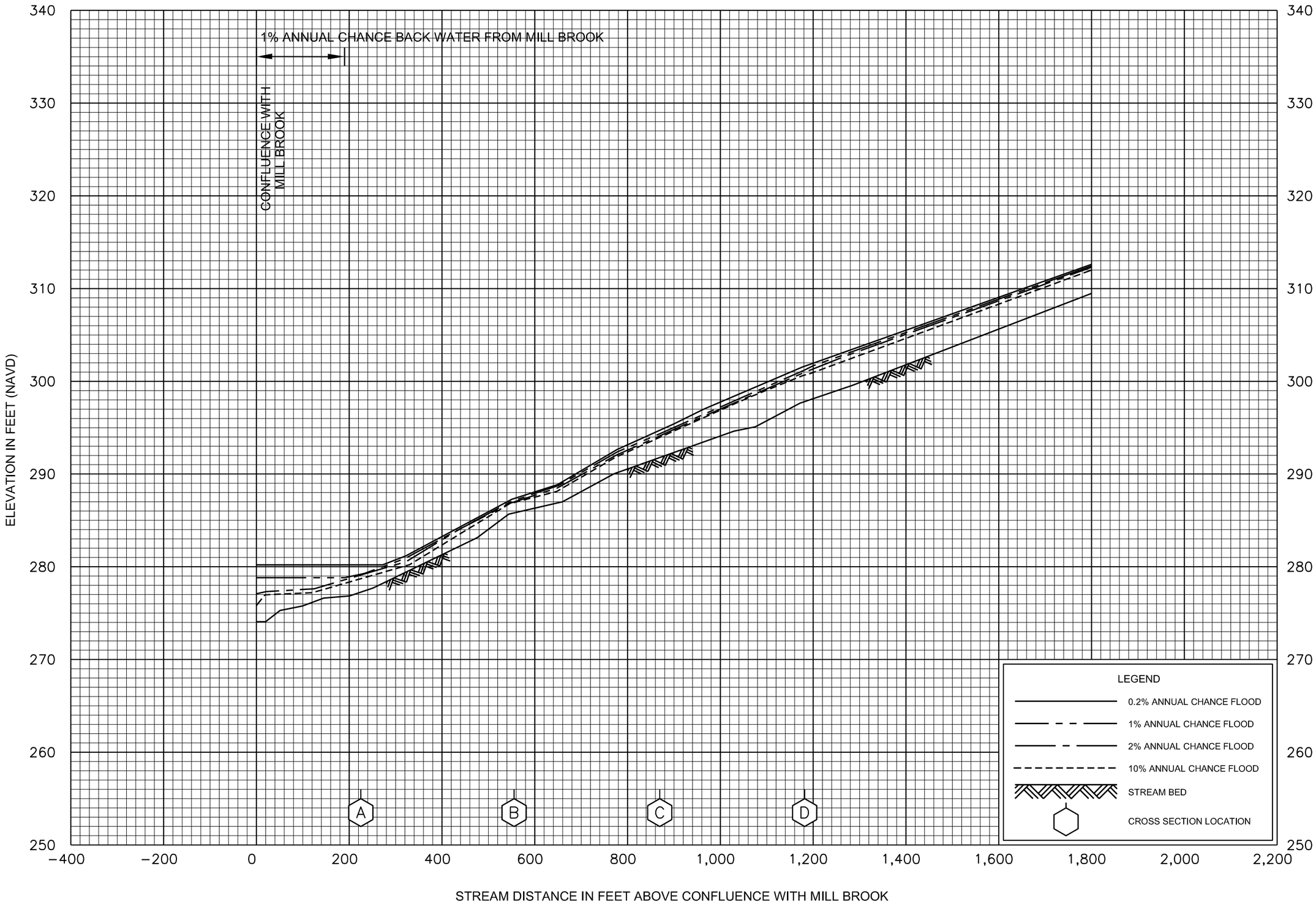

FLOOD PROFILES

LAUREL BROOK

FEDERAL EMERGENCY MANAGEMENT AGENCY

BERGEN COUNTY, NJ

(ALL JURISDICTIONS)

160P

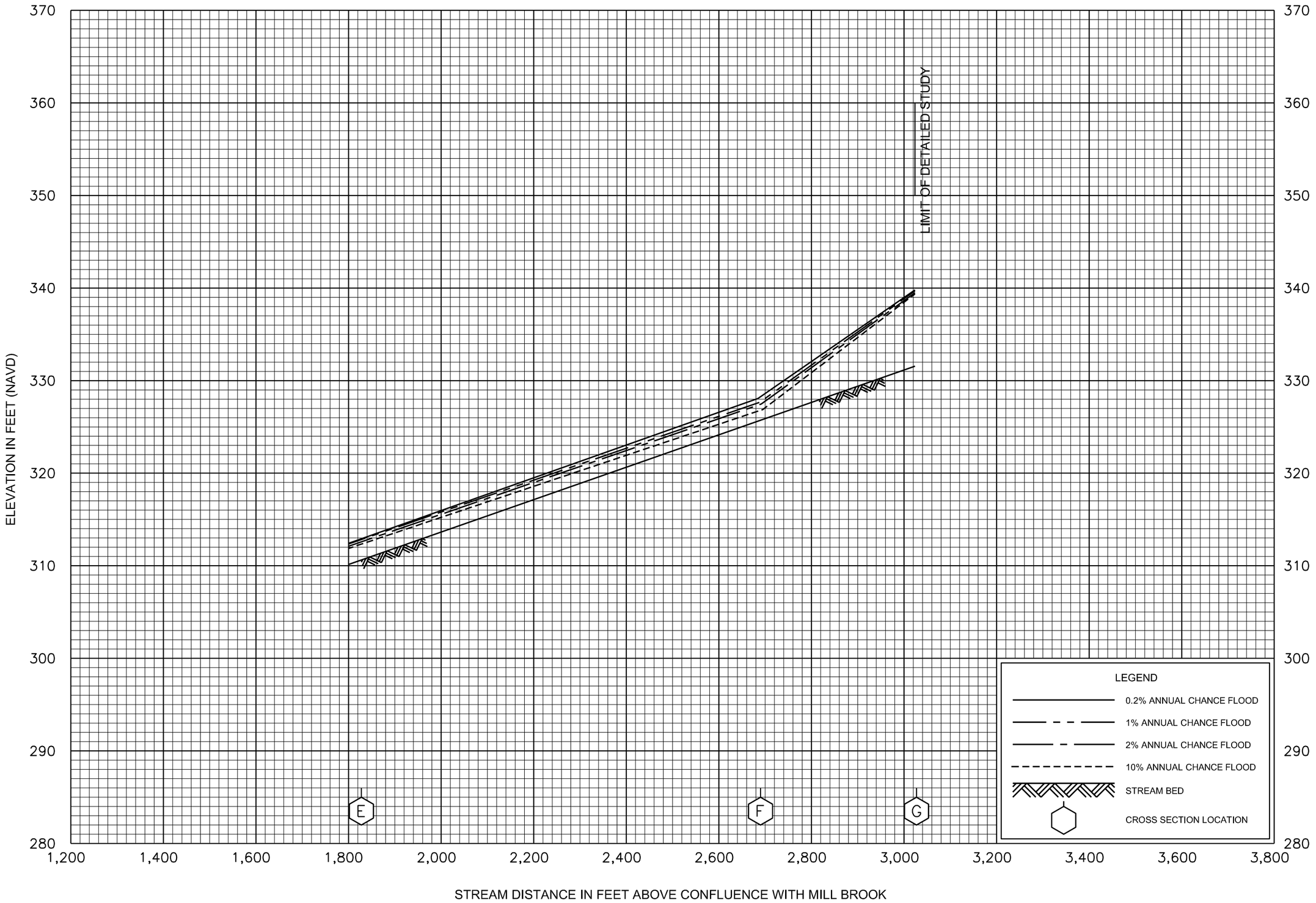

FLOOD PROFILES

LAUREL BROOK

FEDERAL EMERGENCY MANAGEMENT AGENCY

BERGEN COUNTY, NJ

(ALL JURISDICTIONS)

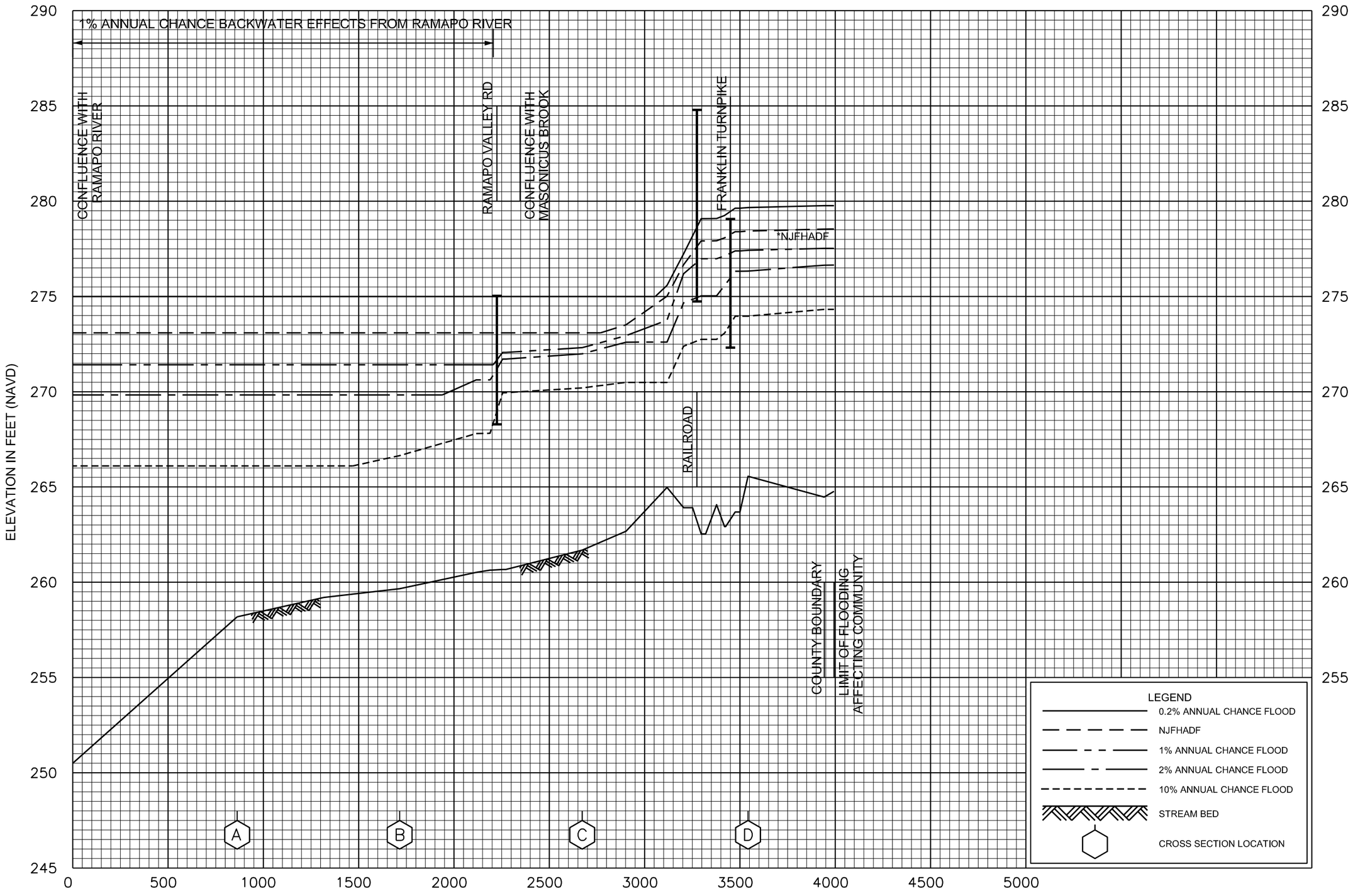

* NEW JERSEY FLOOD HAZARD AREA DESIGN FLOOD (NJFHADF) IS EQUAL TO THE 1-PERCENT-ANNUAL CHANCE FLOOD PLUS AN ADDITIONAL 25% IN FLOW, AND NOT TO EXCEED THE 0.2-PERCENT-ANNUAL CHANCE FLOOD.

FLOOD PROFILES

MAHWAH RIVER

FEDERAL EMERGENCY MANAGEMENT AGENCY

BERGEN COUNTY, NJ

(ALL JURISDICTIONS)

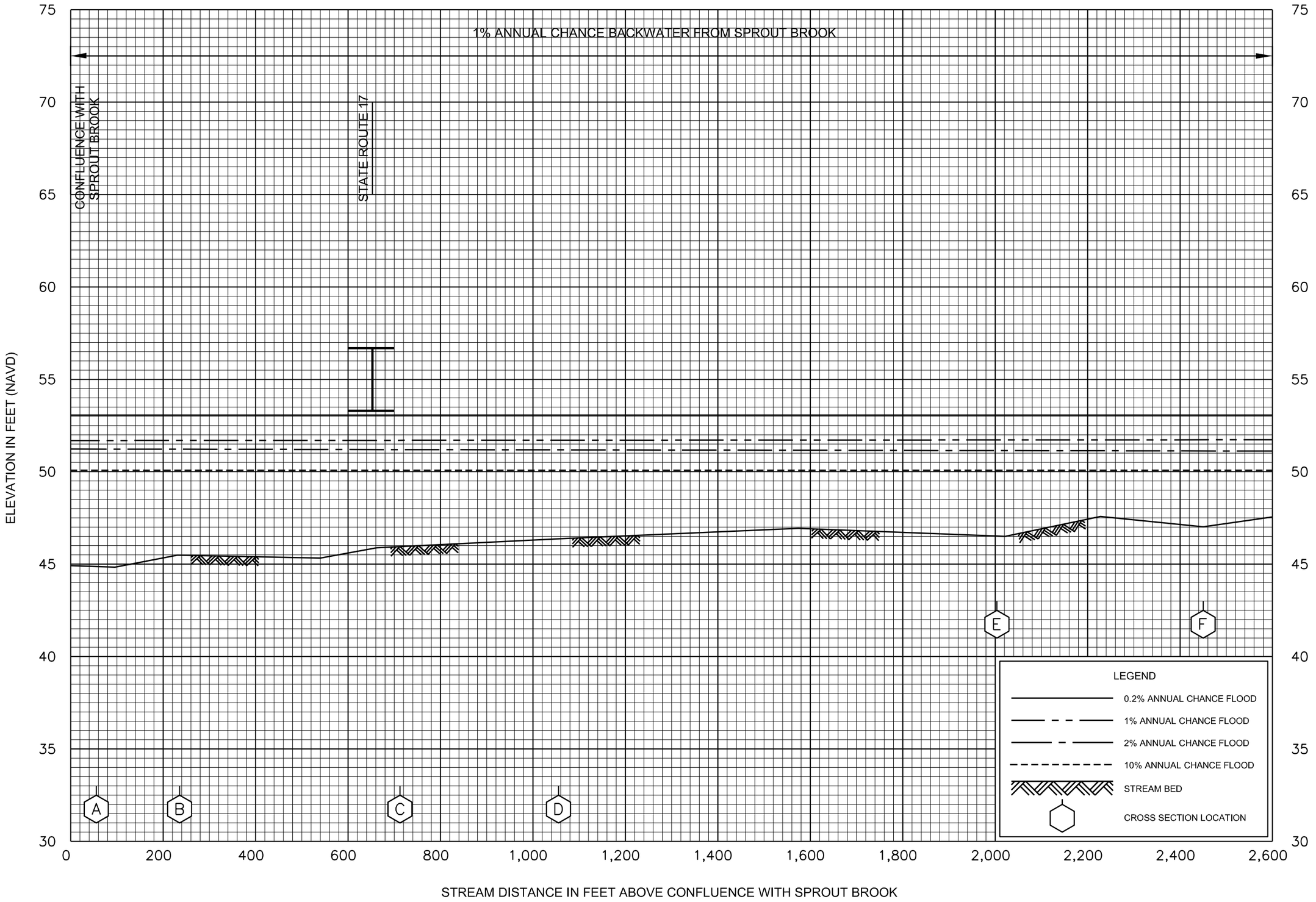

FLOOD PROFILES

MANNINGS BROOK

FEDERAL EMERGENCY MANAGEMENT AGENCY

BERGEN COUNTY, NJ

(ALL JURISDICTIONS)

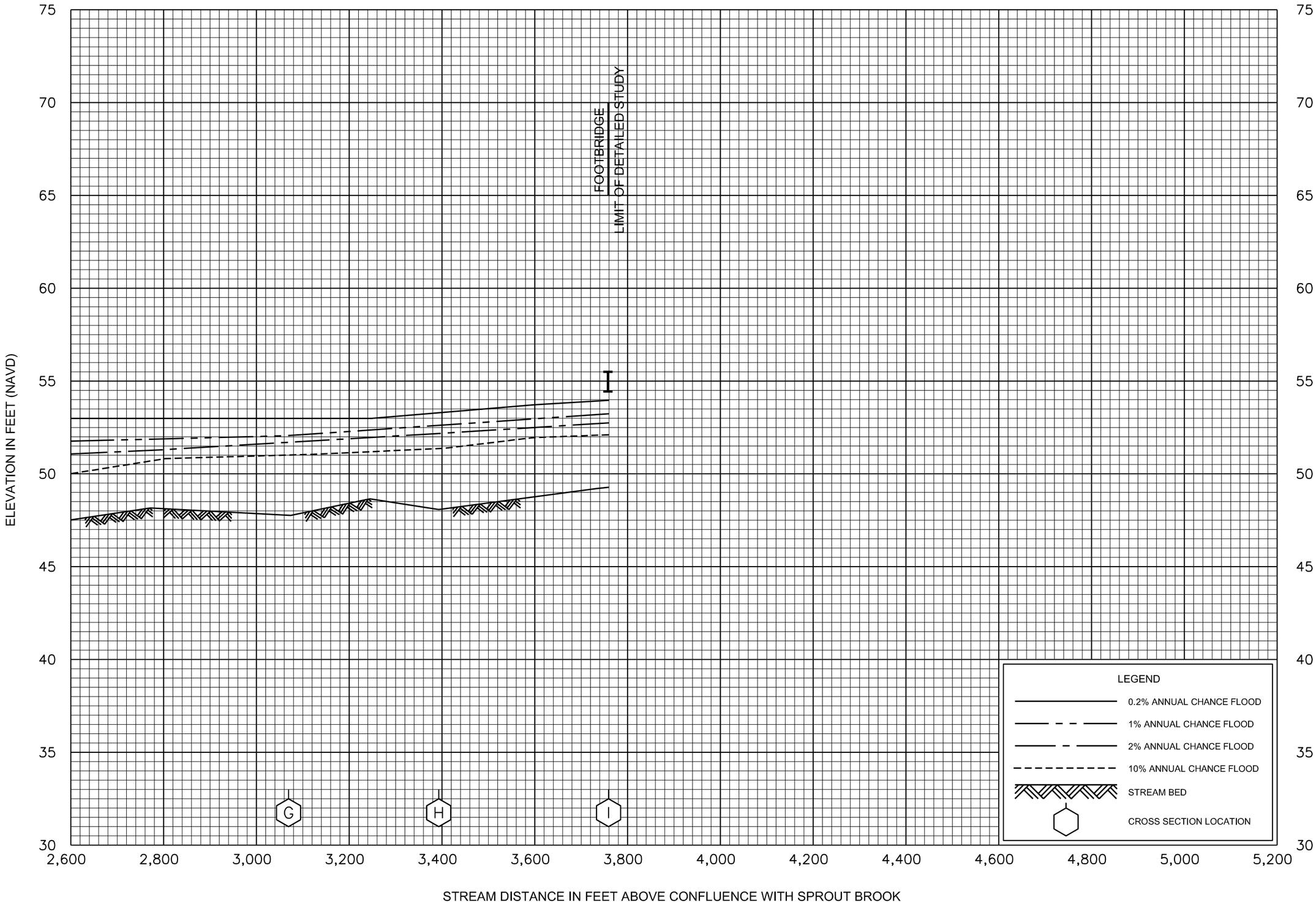

FLOOD PROFILES

MANNINGS BROOK

FEDERAL EMERGENCY MANAGEMENT AGENCY

BERGEN COUNTY, NJ

(ALL JURISDICTIONS)

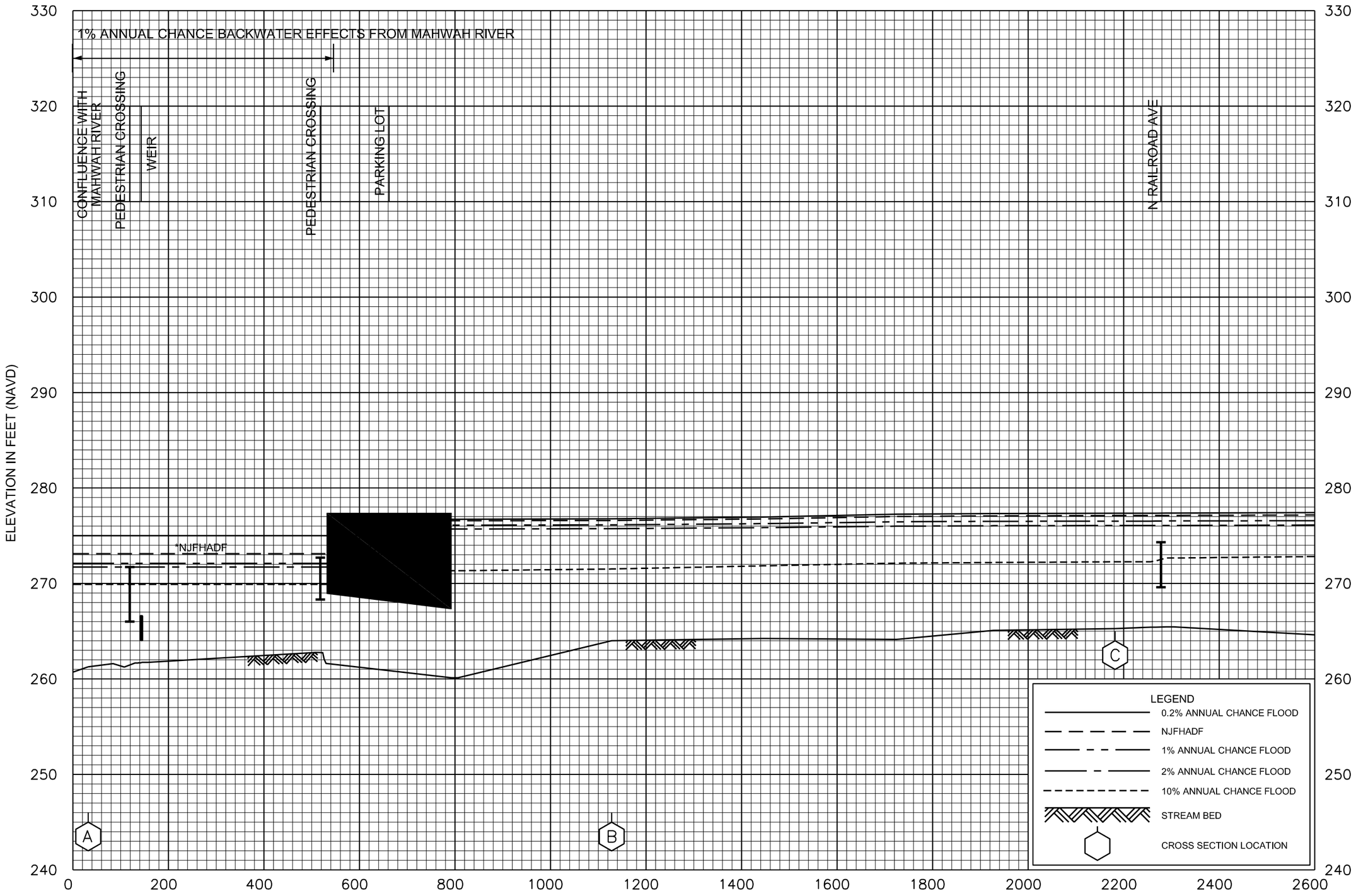

* NEW JERSEY FLOOD HAZARD AREA DESIGN FLOOD (NJFHADF) IS EQUAL TO THE 1-PERCENT-ANNUAL CHANCE FLOOD PLUS AN ADDITIONAL 25% IN FLOW, AND NOT TO EXCEED THE 0.2-PERCENT-ANNUAL CHANCE FLOOD.

STREAM DISTANCE IN FEET ABOVE CONFLUENCE WITH MAHWAH RIVER

FLOOD PROFILES

MASONICUS BROOK

FEDERAL EMERGENCY MANAGEMENT AGENCY

BERGEN COUNTY, NJ

(ALL JURISDICTIONS)

165P