FLOOD INSURANCE STUDY

FEDERAL EMERGENCY MANAGEMENT AGENCY

VOLUME 4 OF 4

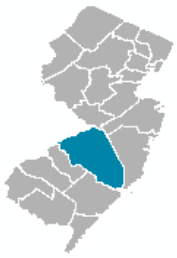

BURLINGTON COUNTY, NEW JERSEY

(ALL JURISDICTIONS)

COMMUNITY NAME	NUMBER	COMMUNITY NAME	NUMBER
BASS RIVER, TOWNSHIP OF	340085	MEDFORD, TOWNSHIP OF	340104
BEVERLY, CITY OF	340086	MOORESTOWN, TOWNSHIP OF	340105
BORDENTOWN, CITY OF	340087	MOUNT HOLLY, TOWNSHIP OF	340106
BORDENTOWN, TOWNSHIP OF	340088	MOUNT LAUREL, TOWNSHIP OF	340107
BURLINGTON, CITY OF	345287	NEW HANOVER, TOWNSHIP OF	340108
BURLINGTON, TOWNSHIP OF	340090	NORTH HANOVER, TOWNSHIP OF	340109
CHESTERFIELD, TOWNSHIP OF	340091	PALMYRA, BOROUGH OF	340110
CINNAMINSON, TOWNSHIP OF	340092	PEMBERTON, BOROUGH OF	340111
DELANCO, TOWNSHIP OF	340093	PEMBERTON, TOWNSHIP OF	340112
DELRAN, TOWNSHIP OF	340094	RIVERSIDE, TOWNSHIP OF	340113
EASTAMPTON, TOWNSHIP OF	340095	RIVERTON, BOROUGH OF	340114
EDGEWATER PARK, TOWNSHIP OF	340096	SHAMONG, TOWNSHIP OF	340534
EVESHAM, TOWNSHIP OF	340097	SOUTHAMPTON, TOWNSHIP OF	340115
FIELDSBORO, BOROUGH OF	340543	SPRINGFIELD, TOWNSHIP OF	340116
FLORENCE, TOWNSHIP OF	340098	TABERNACLE, TOWNSHIP OF	340533
HAINESPORT, TOWNSHIP OF	340099	WASHINGTON, TOWNSHIP OF	340117
LUMBERTON, TOWNSHIP OF	340100	WESTAMPTON, TOWNSHIP OF	340118
MANSFIELD, TOWNSHIP OF	340102	WILLINGBORO, TOWNSHIP OF	340119
MAPLE SHADE, TOWNSHIP OF	340101	WOODLAND, TOWNSHIP OF	340551
MEDFORD LAKES, BOROUGH OF	340103	WRIGHTSTOWN, BOROUGH OF	340120

EFFECTIVE:

PRELIMINARY APRIL 8, 2016

FLOOD INSURANCE STUDY NUMBER
34005CV004A
Version Number 2.3.3.2

FEMA

TABLE OF CONTENTS

		Page
SECTION 1.0 – INTRODUCTION		**1**
1.1	The National Flood Insurance Program	1
1.2	Purpose of this Flood Insurance Study Report	2
1.3	Jurisdictions Included in the Flood Insurance Study Project	2
1.4	Considerations for using this Flood Insurance Study Report	11
SECTION 2.0 – FLOODPLAIN MANAGEMENT APPLICATIONS		**23**
2.1	Floodplain Boundaries	23
2.2	Floodways	61
2.3	Base Flood Elevations	62
2.4	Non-Encroachment Zones	63
2.5	Coastal Flood Hazard Areas	63
2.5.1	Water Elevations and the Effects of Waves	63
2.5.2	Floodplain Boundaries and BFEs for Coastal Areas	65
2.5.3	Coastal High Hazard Areas	66
2.5.4	Limit of Moderate Wave Action	67
SECTION 3.0 – INSURANCE APPLICATIONS		**68**
3.1	National Flood Insurance Program Insurance Zones	68
3.2	Coastal Barrier Resources System	69
SECTION 4.0 – AREA STUDIED		**70**
4.1	Basin Description	70
4.2	Principal Flood Problems	70
4.3	Non-Levee Flood Protection Measures	74
4.4	Levees	75
SECTION 5.0 – ENGINEERING METHODS		**76**
5.1	Hydrologic Analyses	76
5.2	Hydraulic Analyses	104
5.3	Coastal Analyses	152
5.3.1	Total Stillwater Elevations	152
5.3.2	Waves	154
5.3.3	Coastal Erosion	154
5.3.4	Wave Hazard Analyses	154
5.4	Alluvial Fan Analyses	157
SECTION 6.0 – MAPPING METHODS		**157**
6.1	Vertical and Horizontal Control	157
6.2	Base Map	158
6.3	Floodplain and Floodway Delineation	159
6.4	Coastal Flood Hazard Mapping	160
6.5	FIRM Revisions	162

6.5.1 Letters of Map Amendment 162
6.5.2 Letters of Map Revision Based on Fill 162
6.5.3 Letters of Map Revision 162
6.5.4 Physical Map Revisions 163
6.5.5 Contracted Restudies 164
6.5.6 Community Map History 164

SECTION 7.0 – CONTRACTED STUDIES AND COMMUNITY COORDINATION 167
7.1 Contracted Studies 167
7.2 Community Meetings 198

SECTION 8.0 – ADDITIONAL INFORMATION 201

SECTION 9.0 – BIBLIOGRAPHY AND REFERENCES 205

Figures

Page

Figure 1: FIRM Panel Index 14
Figure 2: FIRM Notes to Users 16
Figure 3: Map Legend for FIRM 19
Figure 4: Floodway Schematic 62
Figure 5: Wave Runup Transect Schematic 65
Figure 6: Coastal Transect Schematic 67
Figure 7: Frequency Discharge-Drainage Area Curves 101
Figure 8: 1% Annual Chance Total Stillwater Elevations for Coastal Areas 153
Figure 9: Transect Location Map 156

Tables

Page

Table 1: Listing of NFIP Jurisdictions 3
Table 2: Flooding Sources Included in this FIS Report 26
Table 3: Flood Zone Designations by Community 68
Table 4: Coastal Barrier Resources System Information 70
Table 5: Basin Characteristics 70
Table 6: Principal Flood Problems 71
Table 7: Historic Flooding Elevations 73
Table 8: Non-Levee Flood Protection Measures 74
Table 9: Levees 75
Table 10: Summary of Discharges 77
Table 11: Summary of Non-Coastal Stillwater Elevations 101
Table 12: Stream Gage Information used to Determine Discharges 104
Table 13: Summary of Hydrologic and Hydraulic Analyses 105
Table 14: Roughness Coefficients 150
Table 15: Summary of Coastal Analyses 152

Table 16: Tide Gage Analysis Specifics 154
Table 17: Coastal Transect Parameters 155
Table 18: Summary of Alluvial Fan Analyses 157
Table 19: Results of Alluvial Fan Analyses 157
Table 20: Countywide Vertical Datum Conversion 158
Table 21: Stream Based Vertical Datum Conversion 158
Table 22: Base Map Sources 159
Table 23: Summary of Topographic Elevation Data used in Mapping 160
Table 24: Floodway Data 160
Table 25: Flood Hazard and Non-Encroachment Data for Selected Streams 160
Table 26: Summary of Coastal Transect Mapping Considerations 161
Table 27: Incorporated Letters of Map Change 163
Table 28: Community Map History 165
Table 29: Summary of Contracted Studies Included in this FIS Report 167
Table 30: Community Meetings 199
Table 31: Map Repositories 201
Table 32: Additional Information 204
Table 33: Bibliography and References 205

Volume 2

Table 24: Floodway Data

Exhibits

Flood Profiles	Panel
Assiscunk Creek	001-002 P
Assiscunk Creek Tributary	003 P
Baffin Brook	004 P
Ballinger Run	005-006 P
Ballinger Run Tributary	007 P
Barkers Brook	008-013 P
Barkers Brook Unnamed Tributary	014-015 P
Barton Run	016-018 P
Barton Run Tributary 1	019 P
Barton Run Tributary 2	020 P
Barton Run Tributary 3	021-022 P
Beaverdam Creek	023-024 P
Bisphams Mill Creek	025-026 P
Black Run	027-029 P
Black Run Tributary	030-031 P
Blacks Creek	032-033 P
Blue Lake Run	034 P
Bobbys Run	035-036 P
Bread and Cheese Run	037-038 P
Budds Run	039 P
Burrs Mill Brook	040-041 P
Bustleton Creek	042 P
Buttonwood Run	043 P

Country Lake Tributary 044 P
Crafts Creek 045 P

Volume 3

Cranberry Branch 046-047 P
Cropwell Branch 048-049 P
Crosswicks Creek 050-062 P
Delaware River 063-070 P
Evesboro Tributary 071-072 P
Friendship Creek 073-077 P
Hartford Road Tributary 078 P
Haynes Creek 079-086 P
Hooten Road Tributary 087 P
Indian Mills Brook 088-093 P
Jacks Run 094 P
Jade Run 095-098 P
Kendles Run 099 P
Lake Mishe Mokwa Run 100 P
Laurel Run 101 P
Little Creek 102-106 P
Masons Creek 107-110 P
Mill Creek 111-113 P
Mill Creek South Branch 114 P
Mill Creek Tributary 115 P
Mill Creek Tributary 1 116 P
Mill Race 117 P
Mimosa Lake Run 118 P
Mount Holly Bypass Channel 119 P
Mount Misery Creek 120-121 P
Mullica River 122-123 P
Muskingum Brook 124-126 P
Ong Run 127 P
Parkers Creek 128-130 P
Pennsauken Creek 131-132 P
Pennsauken Creek North Branch 133-135 P
Pennsauken Creek South Branch 136-138 P
Pheasant Run 139 P
Pole Bridge Branch 140-142 P
Pole Bridge Branch Tributary 143 P

Volume 4

Exhibits

Flood Profiles	Panel
Pompeston Creek	144-148 P
Pompeston Creek East and Southeast Branches	149 P
Pompeston Creek Northeast Branch	150 P
Ramblewood Tributary	151-152 P
Rancocas Creek	153-156 P
Rancocas Creek North Branch	157-166 P
Rancocas Creek South Branch	167-173 P
Rancocas Creek South Branch Tributary	174-176 P
Rancocas Creek Southwest Branch	177-186 P
Sharps Run	187-189 P
Shinns Branch	190 P
Skeet Run	191 P
Springer Brook	192-193 P
Strawberry Lake	194-195 P
Swede Run	196-200 P
Swede Run Tributary	201 P
Tributary 1 to Sharps Run	202 P
Wading River West Branch	203-206 P

Published Separately

Flood Insurance Rate Map (FIRM)

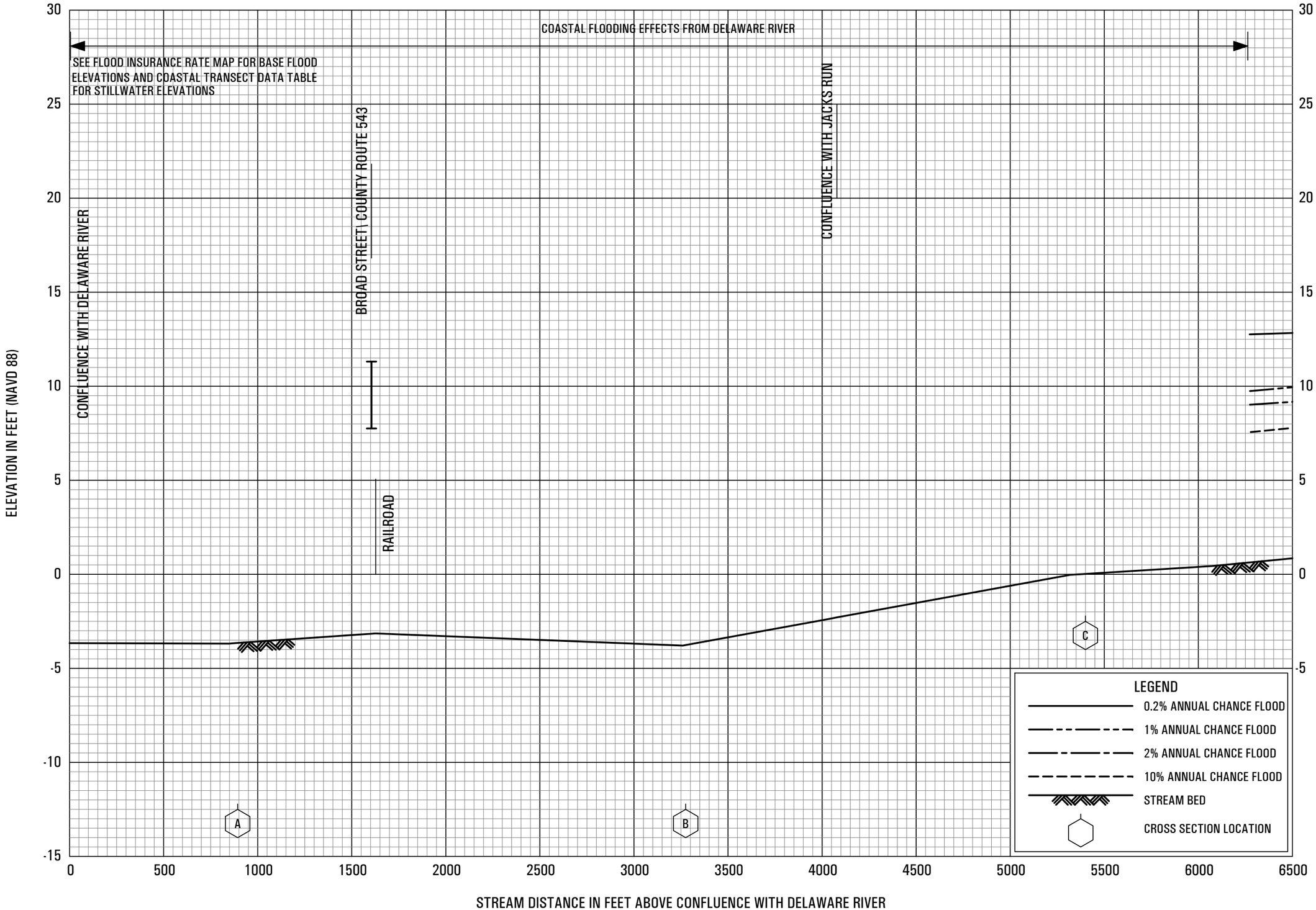

FLOOD PROFILES

POMPESTON CREEK

FEDERAL EMERGENCY MANAGEMENT AGENCY

BURLINGTON COUNTY, NJ

(ALL JURISDICTIONS)

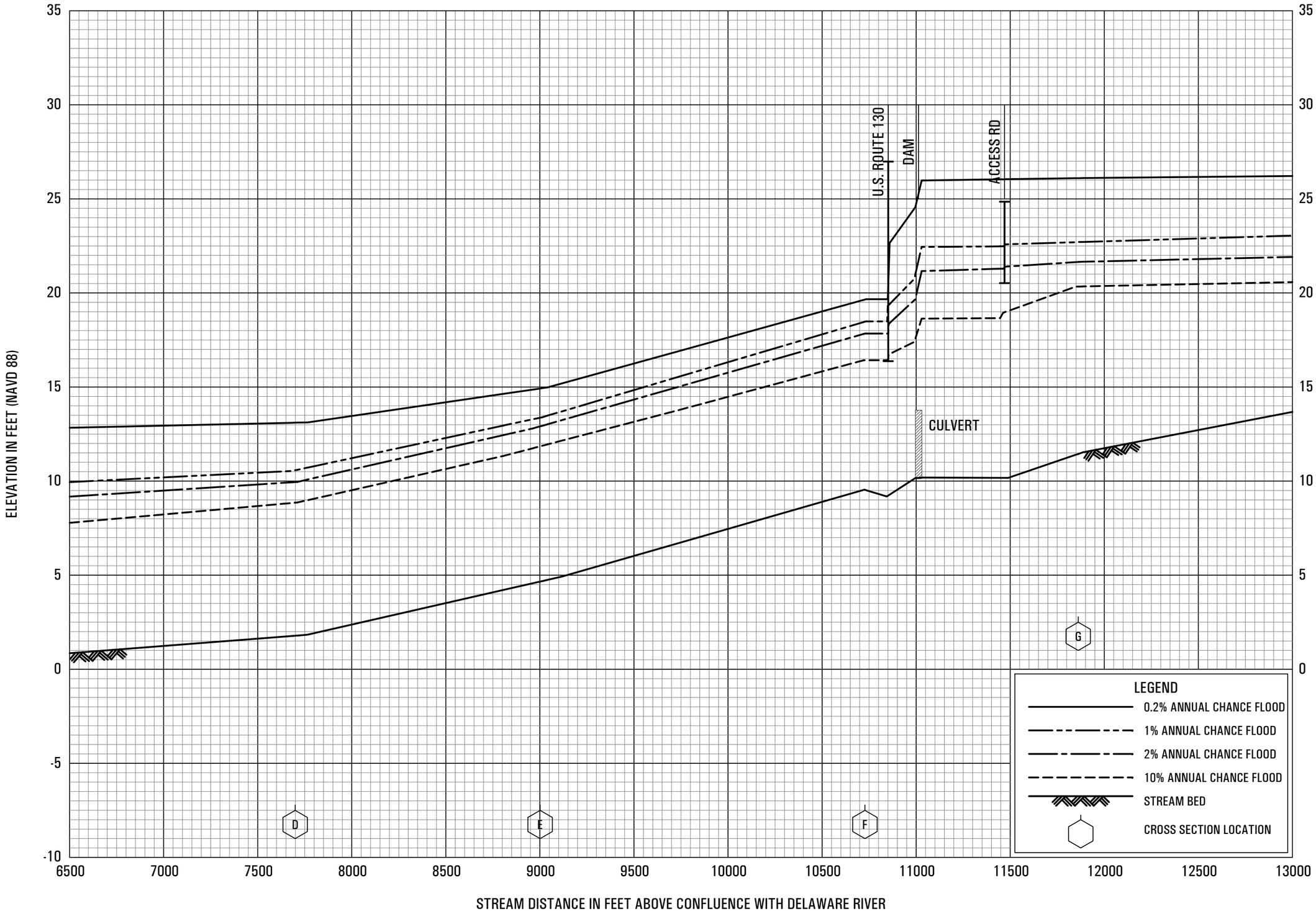

FLOOD PROFILES

POMPESTON CREEK

FEDERAL EMERGENCY MANAGEMENT AGENCY

BURLINGTON COUNTY, NJ

(ALL JURISDICTIONS)

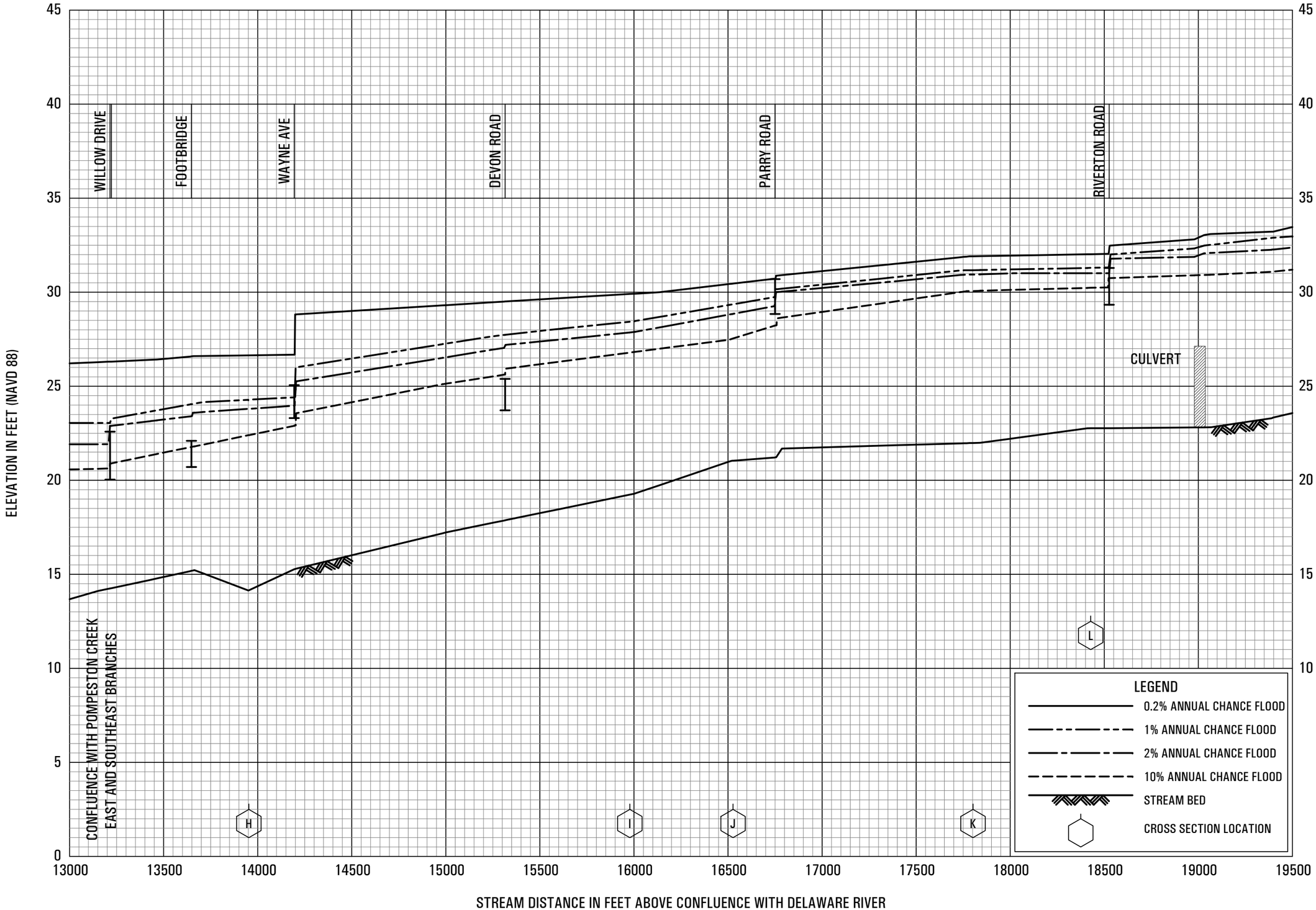

FLOOD PROFILES

POMPESTON CREEK

FEDERAL EMERGENCY MANAGEMENT AGENCY

BURLINGTON COUNTY, NJ

(ALL JURISDICTIONS)

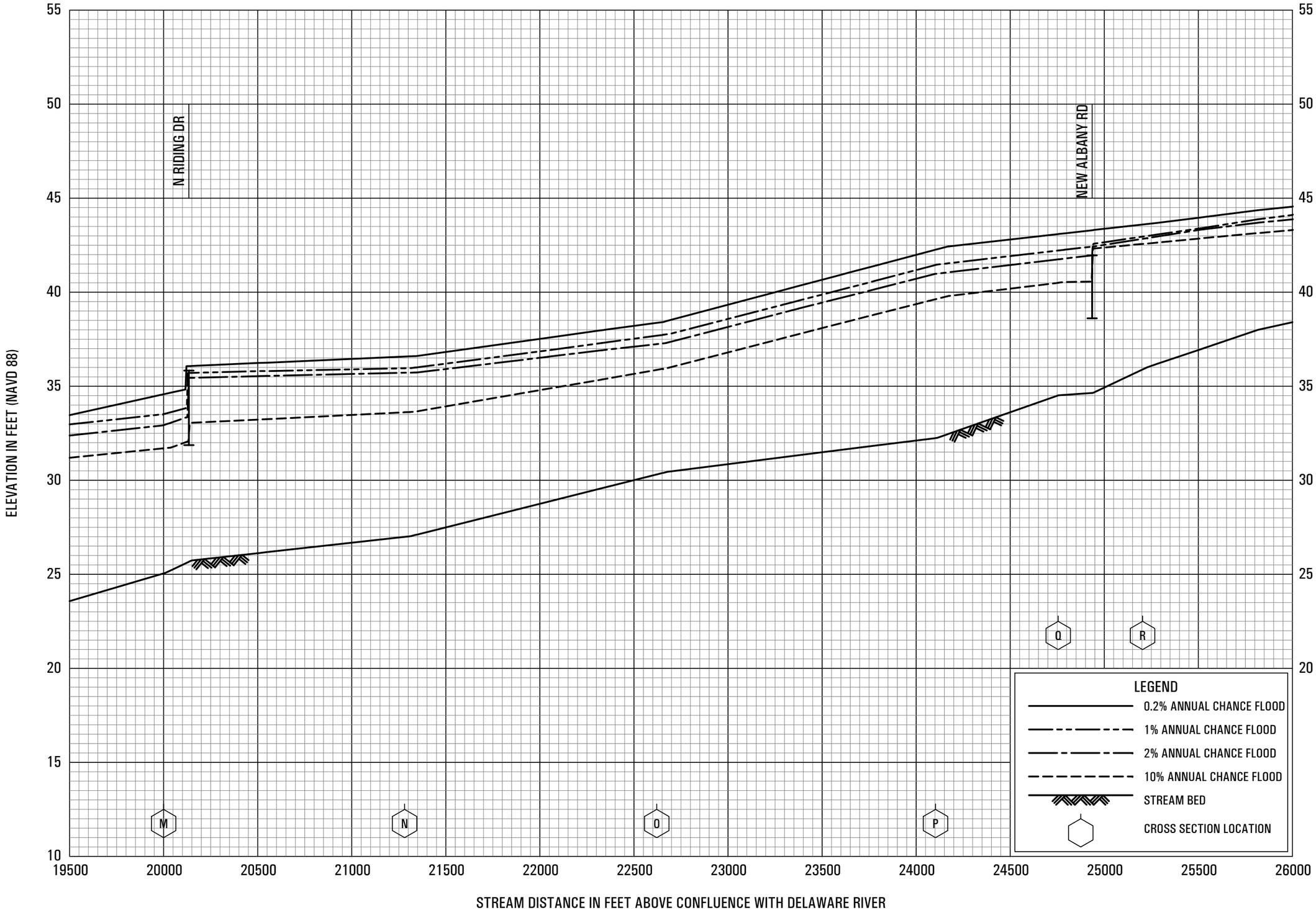

FLOOD PROFILES

POMPESTON CREEK

FEDERAL EMERGENCY MANAGEMENT AGENCY

BURLINGTON COUNTY, NJ

(ALL JURISDICTIONS)

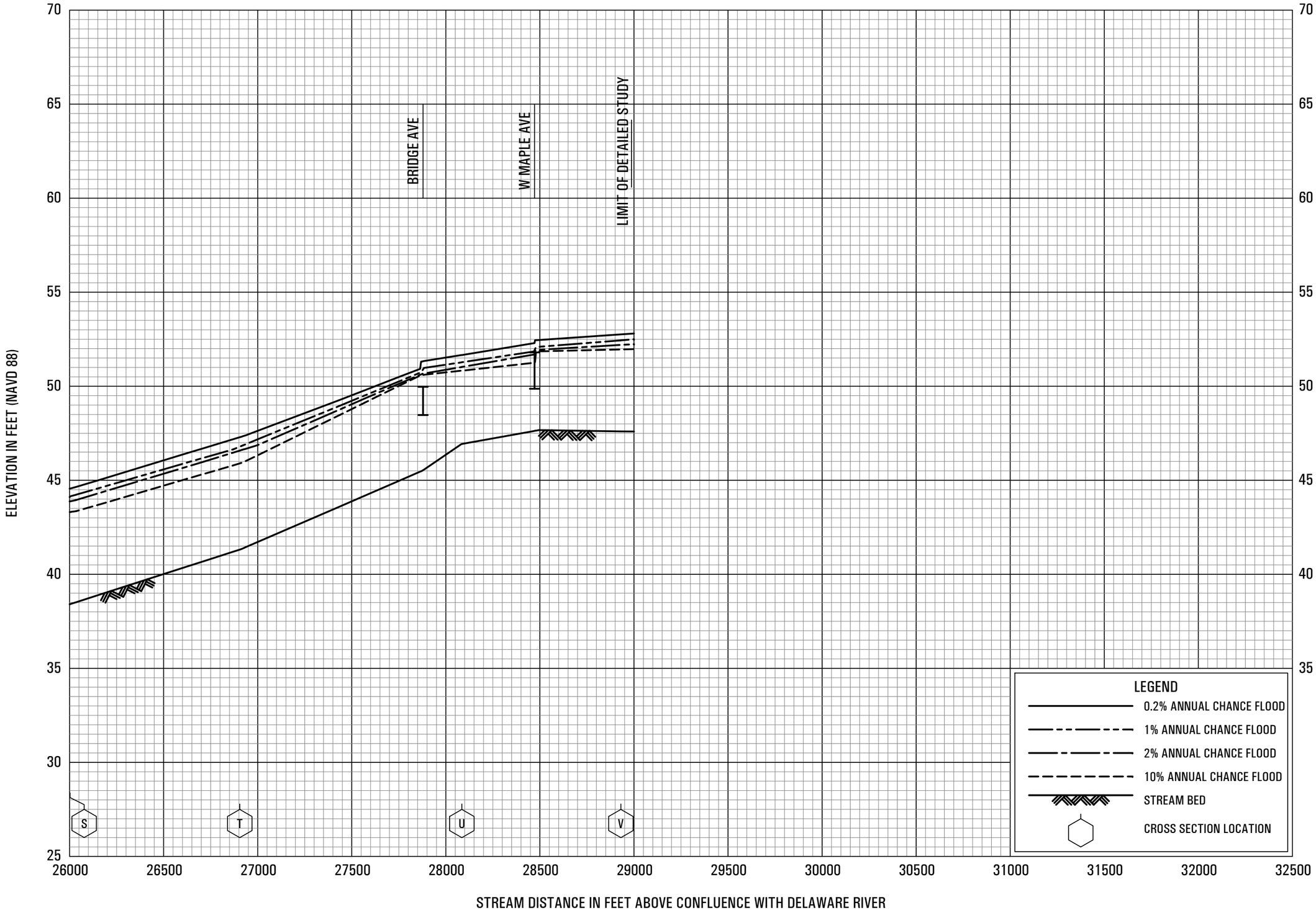

FLOOD PROFILES

POMPESTON CREEK

FEDERAL EMERGENCY MANAGEMENT AGENCY

BURLINGTON COUNTY, NJ

(ALL JURISDICTIONS)

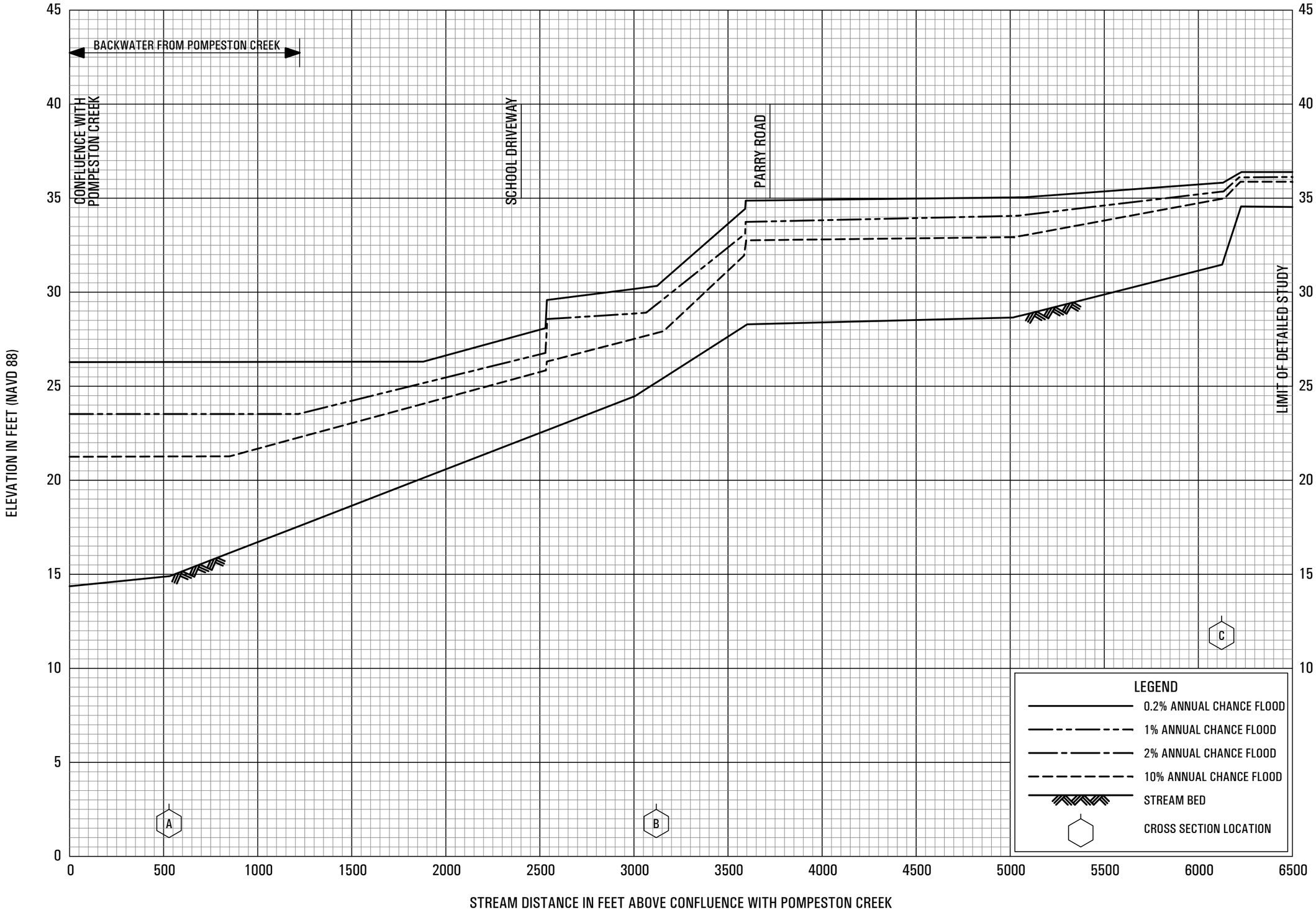

FLOOD PROFILES

POMPESTON CREEK EAST AND SOUTHEAST BRANCHES

FEDERAL EMERGENCY MANAGEMENT AGENCY

BURLINGTON COUNTY, NJ

(ALL JURISDICTIONS)

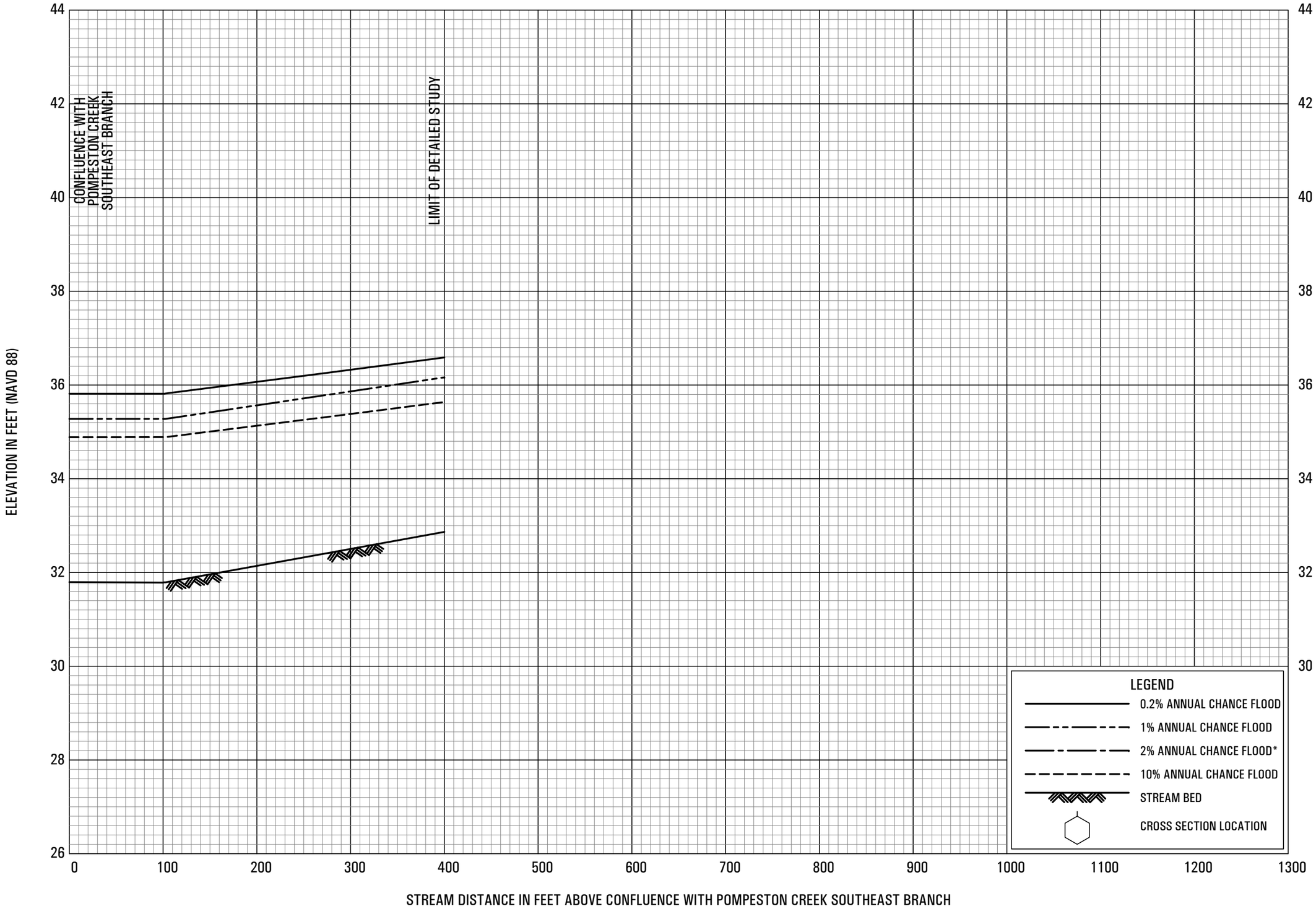

* DATA NOT AVAILABLE

FLOOD PROFILES

POMPESTON CREEK NORTHEAST BRANCH

FEDERAL EMERGENCY MANAGEMENT AGENCY

BURLINGTON COUNTY, NJ

(ALL JURISDICTIONS)

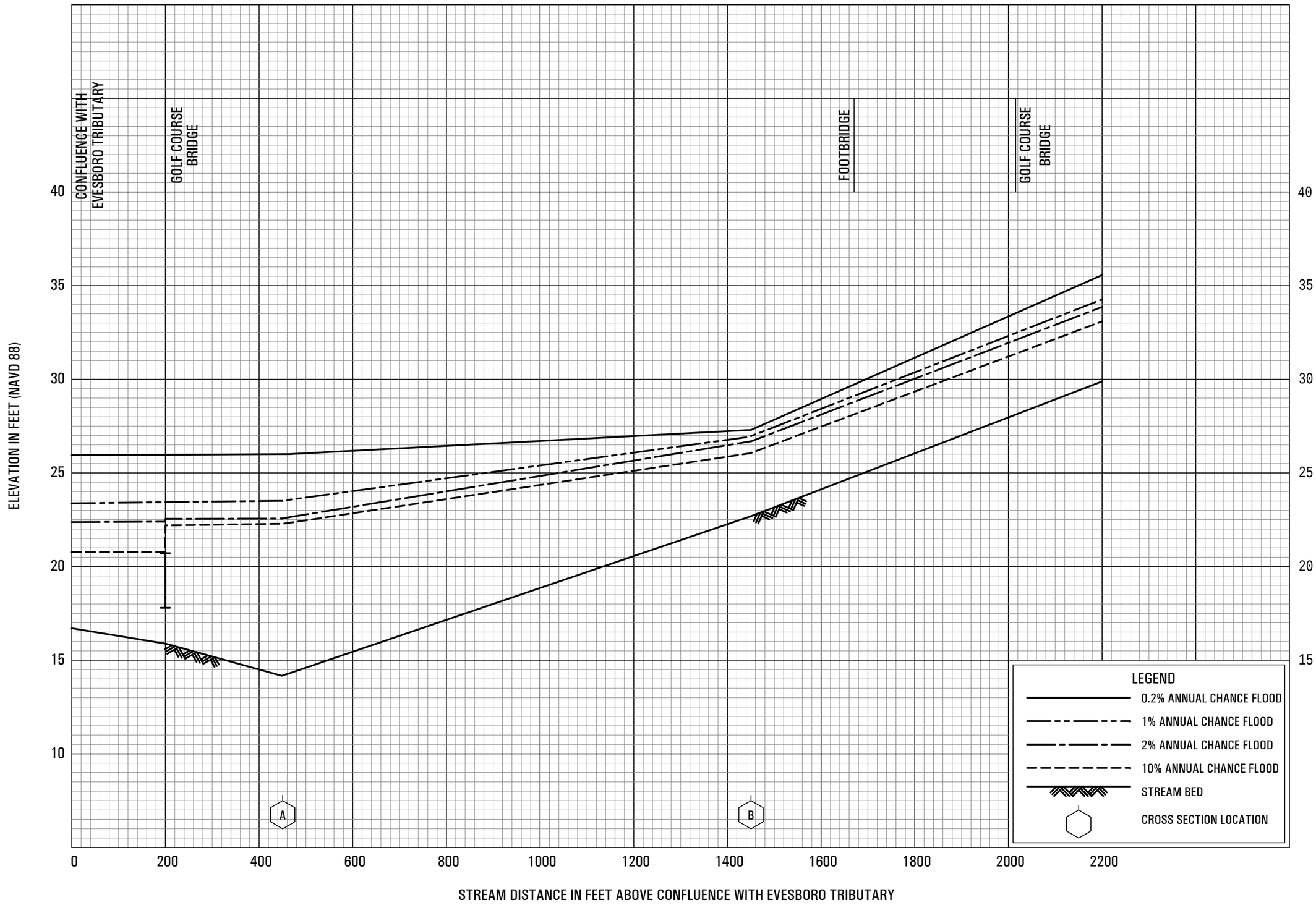

FLOOD PROFILES

RAMBLEWOOD TRIBUTARY

FEDERAL EMERGENCY MANAGEMENT AGENCY

BURLINGTON COUNTY, NJ

(ALL JURISDICTIONS)

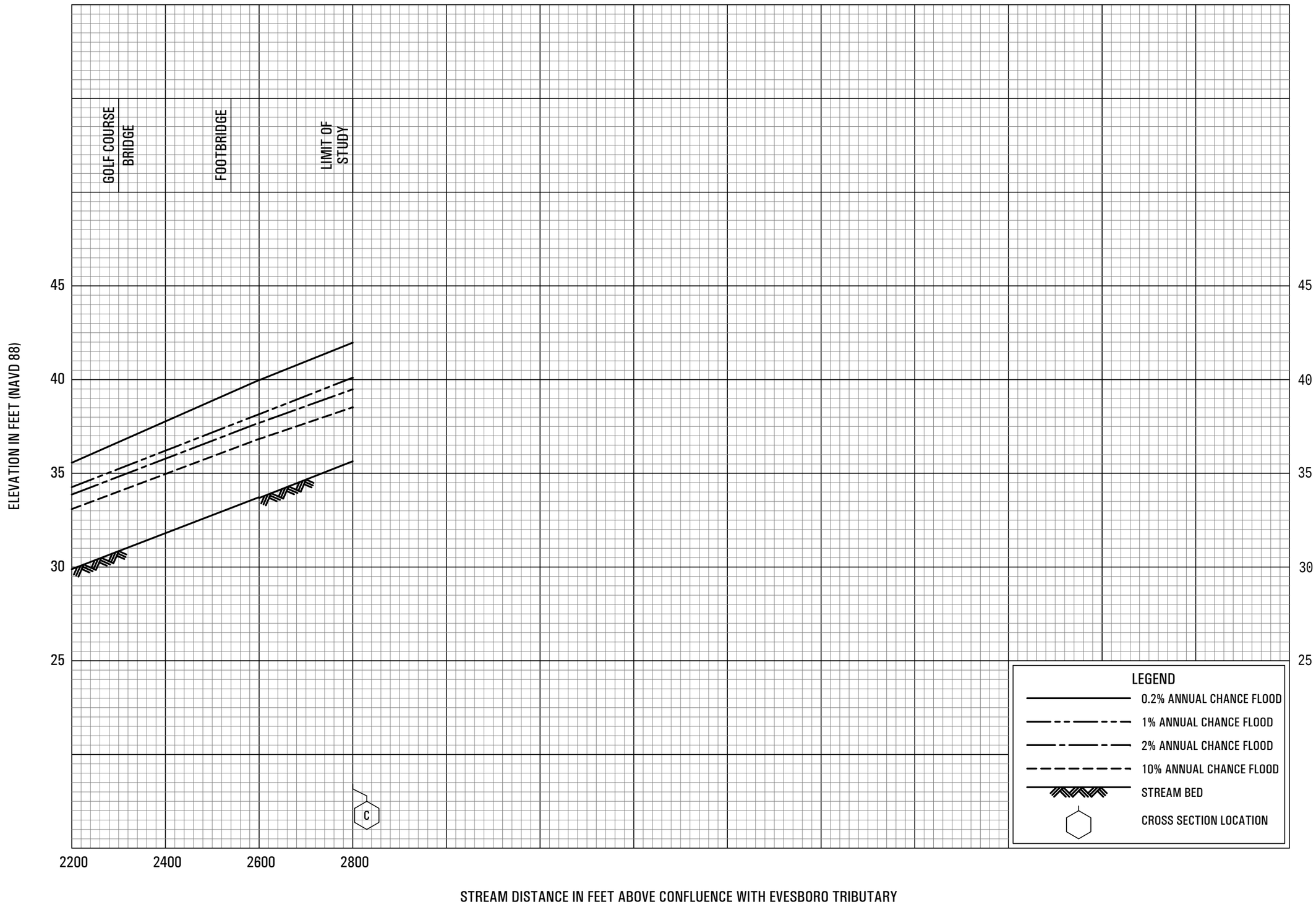

FLOOD PROFILES

RAMBLEWOOD TRIBUTARY

FEDERAL EMERGENCY MANAGEMENT AGENCY

BURLINGTON COUNTY, NJ

(ALL JURISDICTIONS)

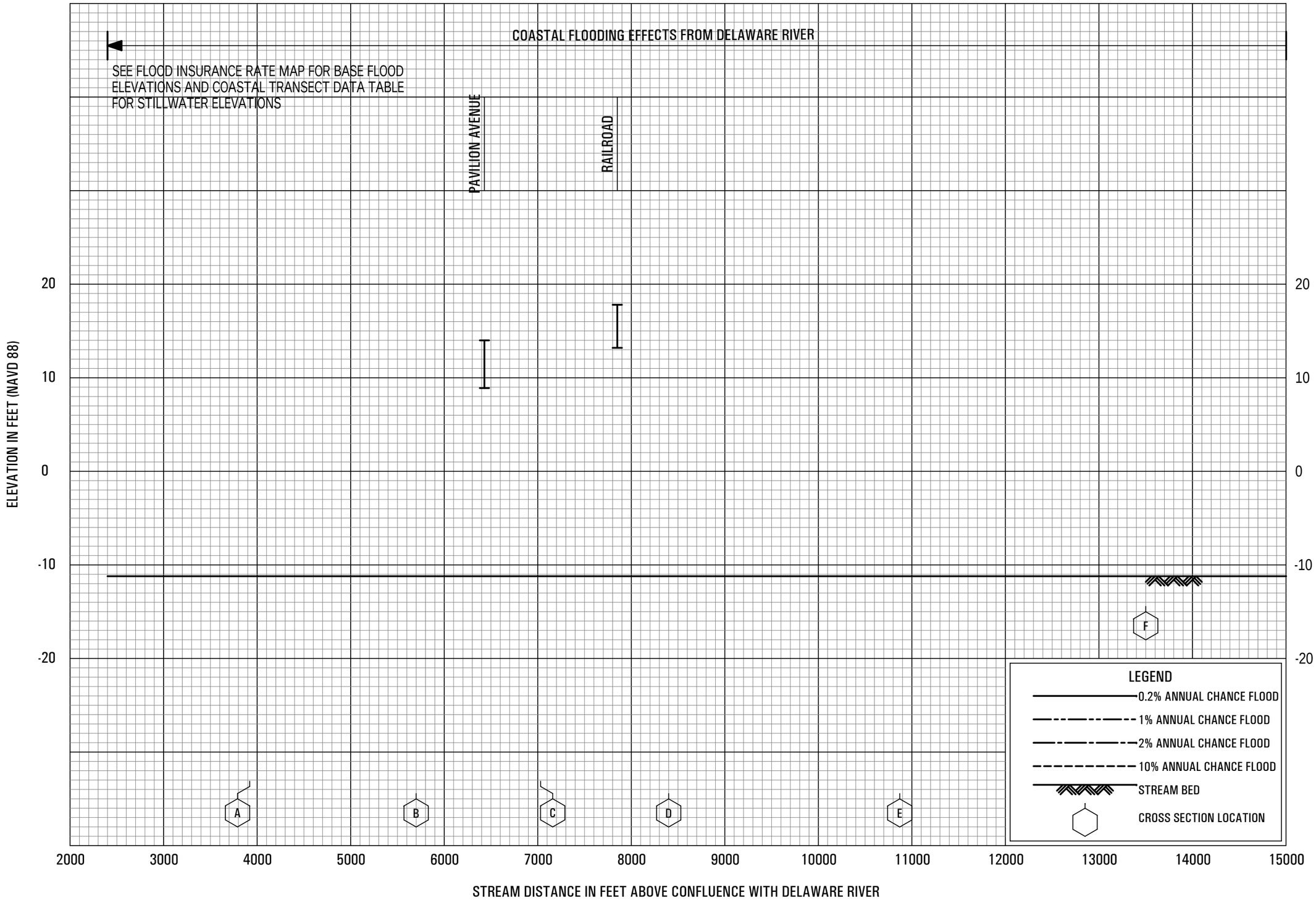

FLOOD PROFILES

RANCOCAS CREEK

FEDERAL EMERGENCY MANAGEMENT AGENCY

BURLINGTON COUNTY, NJ

(ALL JURISDICTIONS)

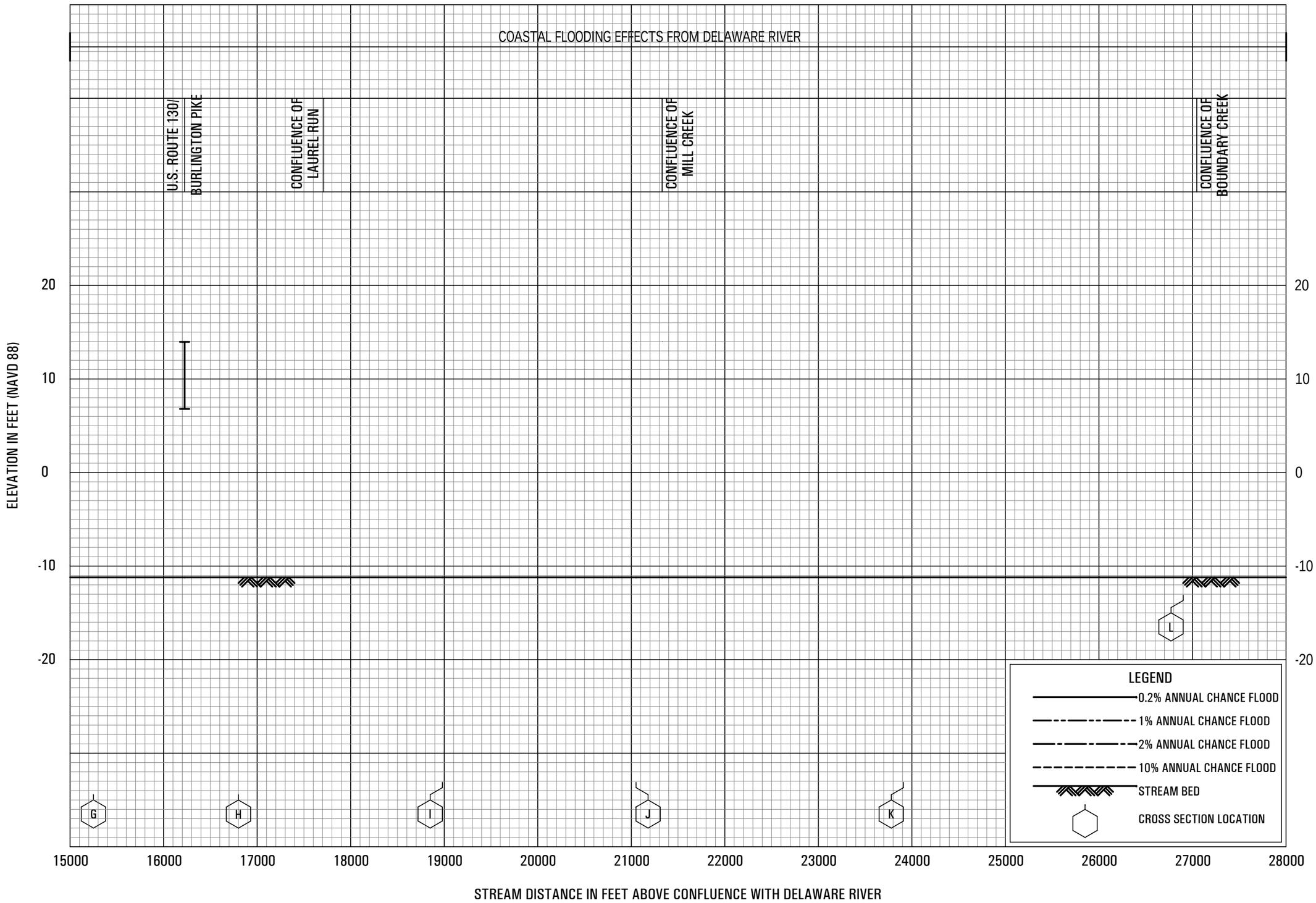

FLOOD PROFILES

RANCOCAS CREEK

FEDERAL EMERGENCY MANAGEMENT AGENCY

BURLINGTON COUNTY, NJ

(ALL JURISDICTIONS)

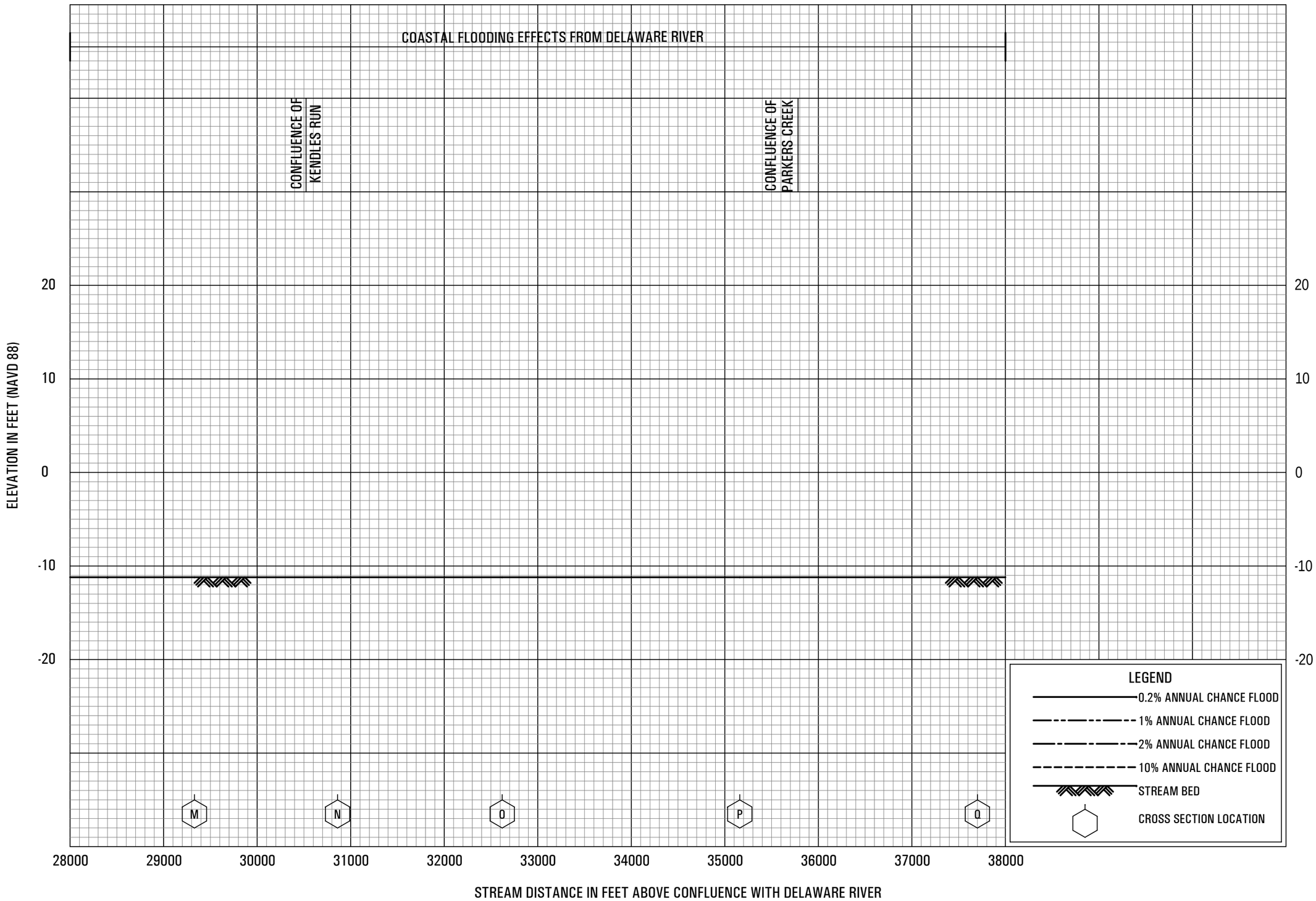

FLOOD PROFILES

RANCOCAS CREEK

FEDERAL EMERGENCY MANAGEMENT AGENCY

BURLINGTON COUNTY, NJ

(ALL JURISDICTIONS)

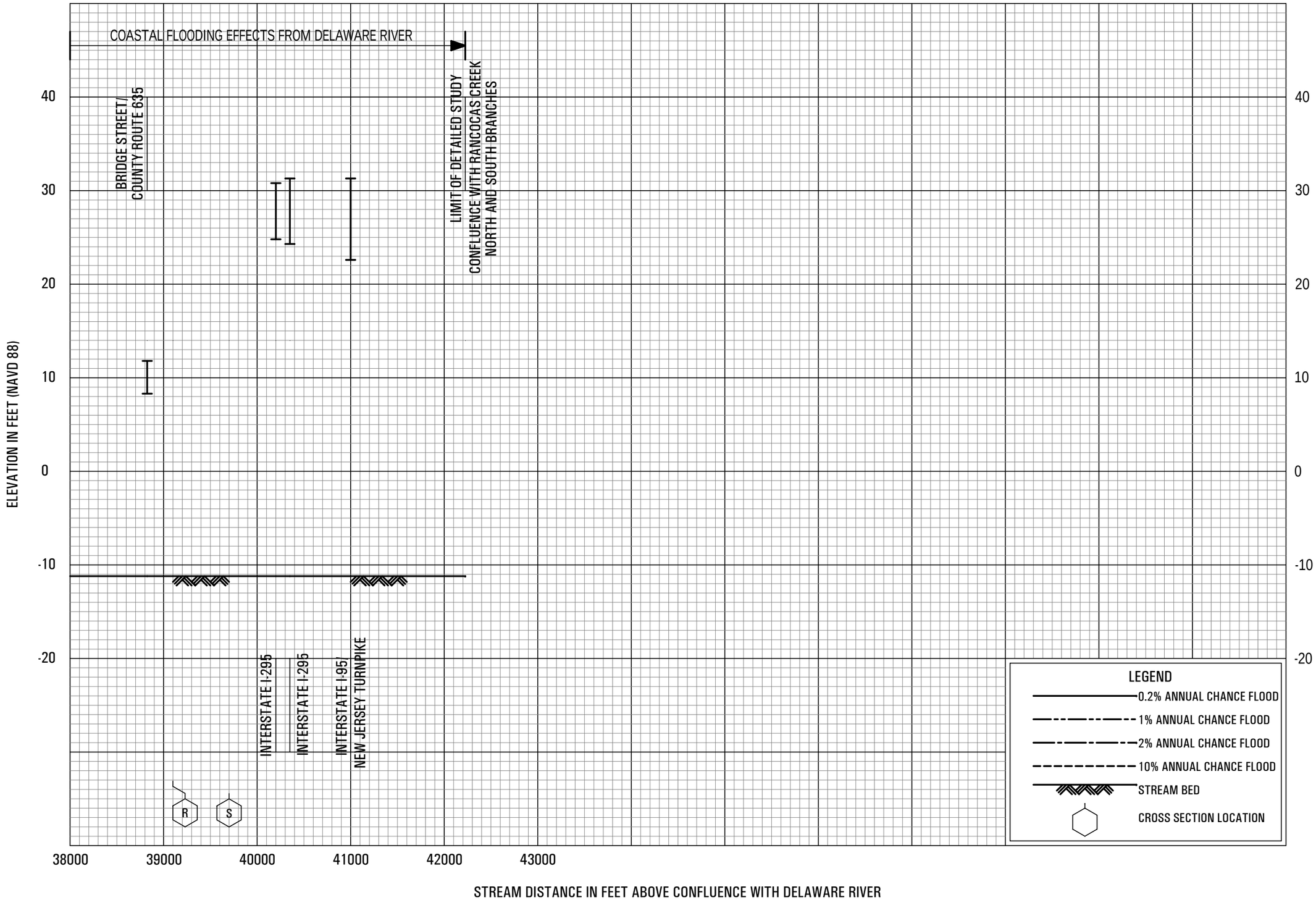

FLOOD PROFILES

RANCOCAS CREEK

FEDERAL EMERGENCY MANAGEMENT AGENCY

BURLINGTON COUNTY, NJ

(ALL JURISDICTIONS)

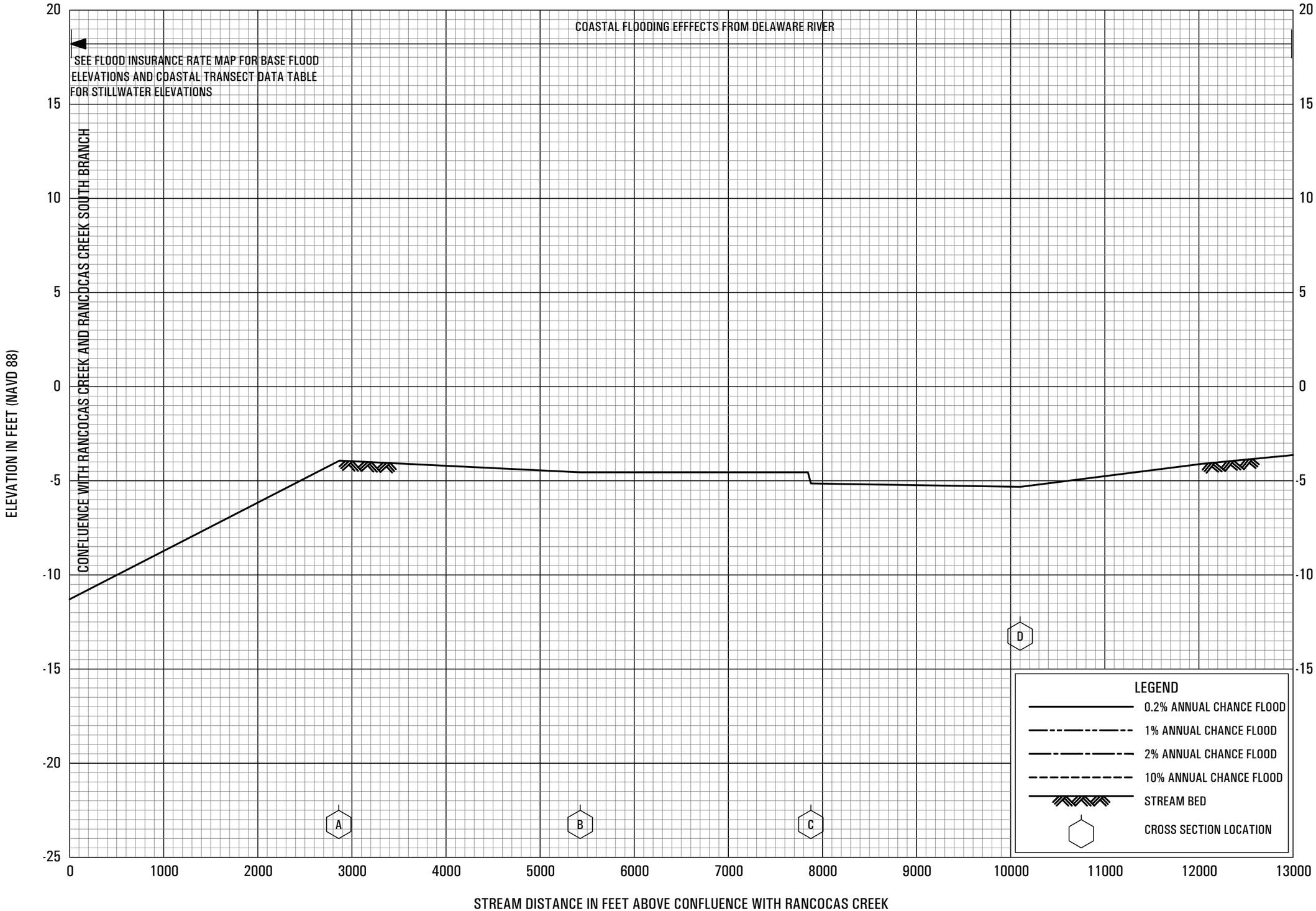

FLOOD PROFILES

RANCOCAS CREEK NORTH BRANCH

FEDERAL EMERGENCY MANAGEMENT AGENCY

BURLINGTON COUNTY, NJ

(ALL JURISDICTIONS)

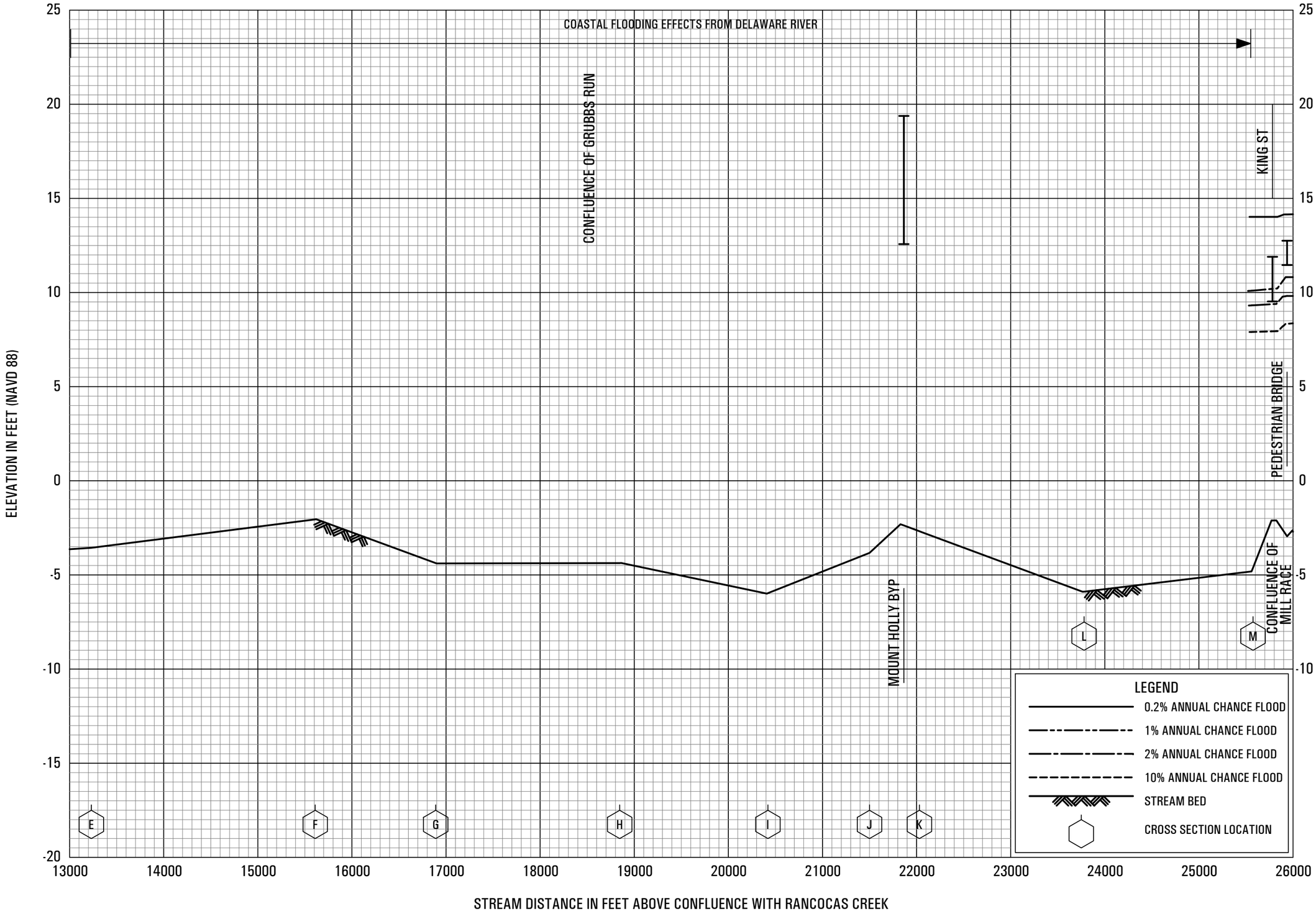

FLOOD PROFILES

RANCOCAS CREEK NORTH BRANCH

FEDERAL EMERGENCY MANAGEMENT AGENCY

BURLINGTON COUNTY, NJ

(ALL JURISDICTIONS)

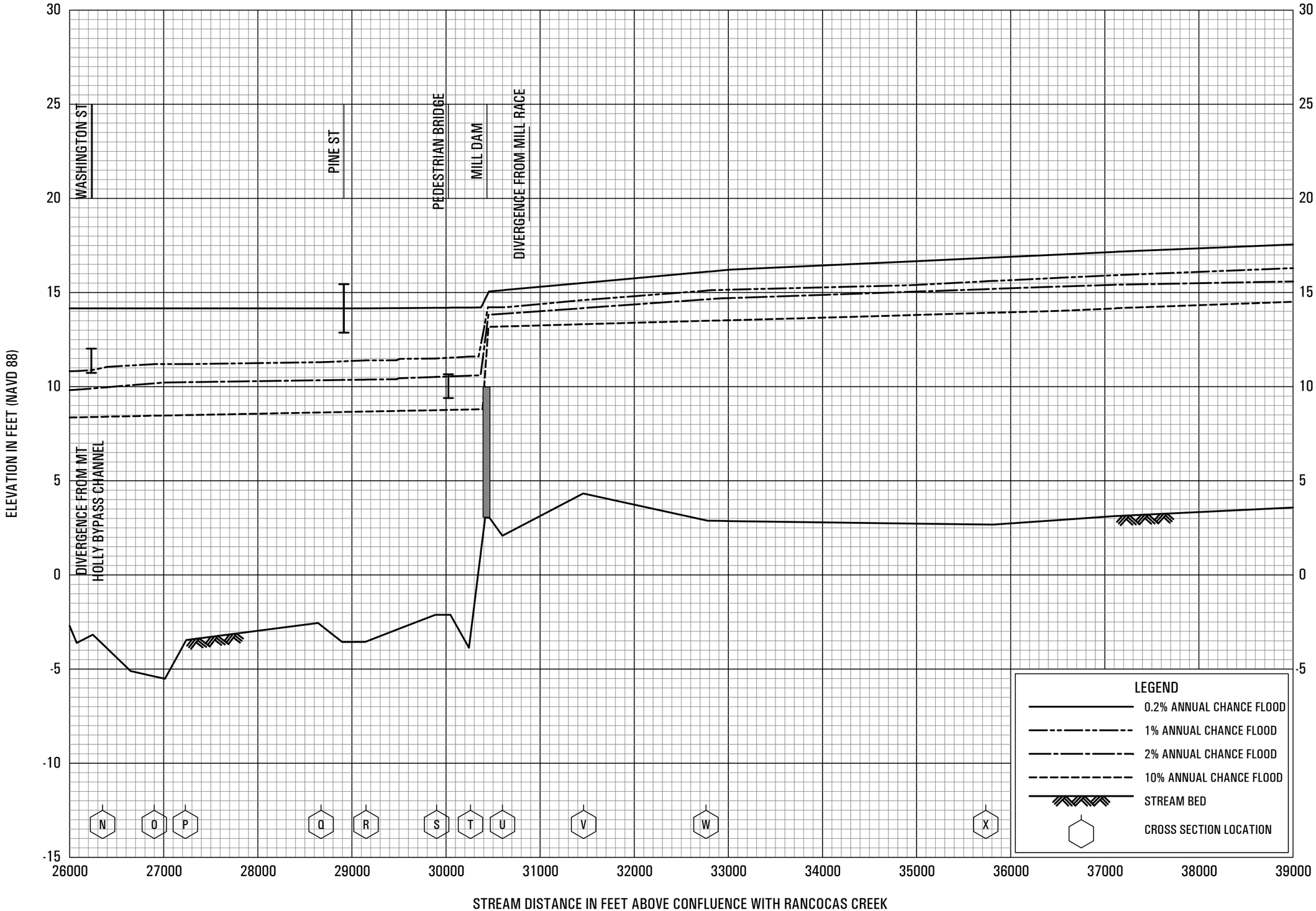

FLOOD PROFILES

RANCOCAS CREEK NORTH BRANCH

FEDERAL EMERGENCY MANAGEMENT AGENCY

BURLINGTON COUNTY, NJ

(ALL JURISDICTIONS)

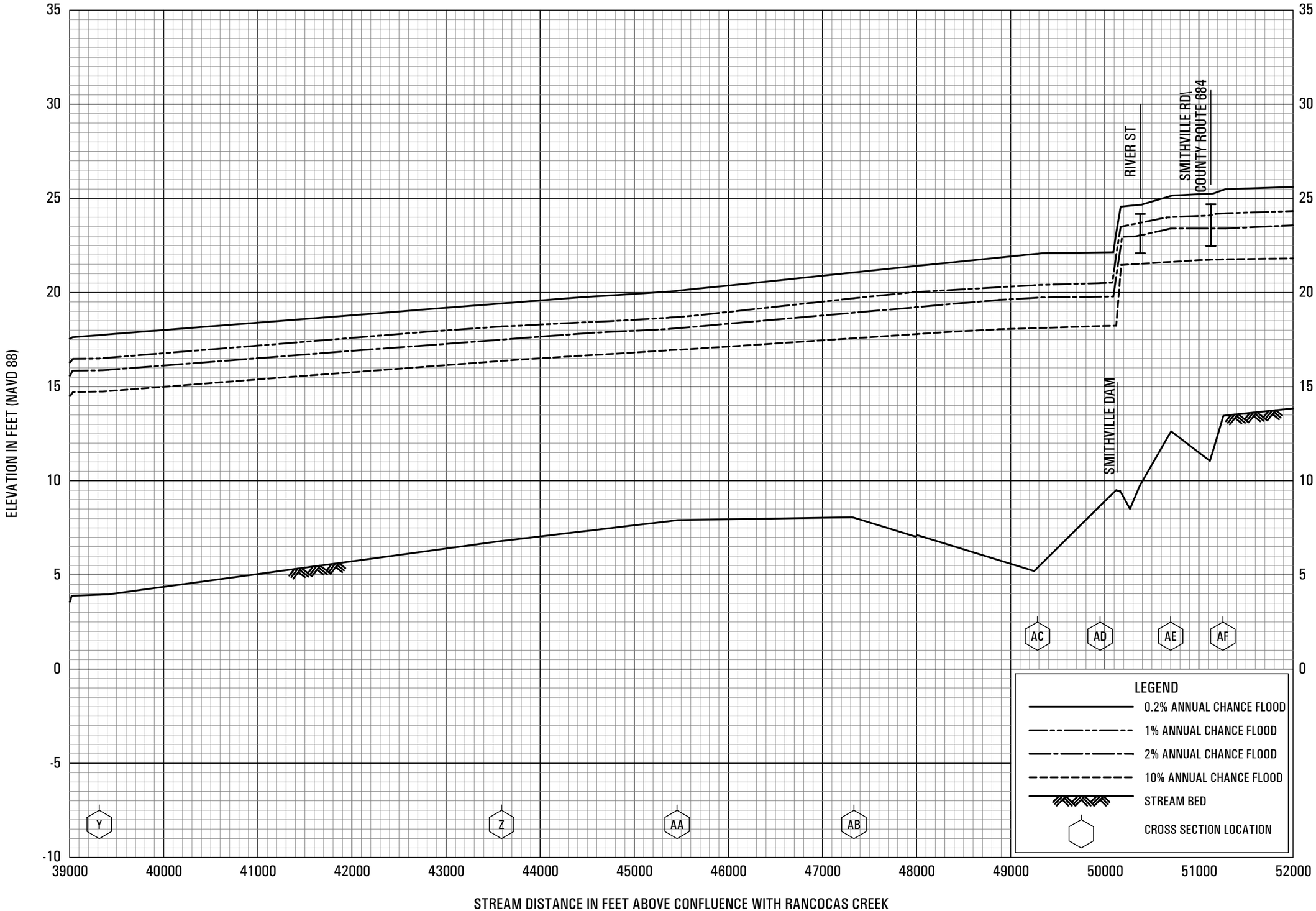

FLOOD PROFILES

RANCOCAS CREEK NORTH BRANCH

FEDERAL EMERGENCY MANAGEMENT AGENCY

BURLINGTON COUNTY, NJ

(ALL JURISDICTIONS)

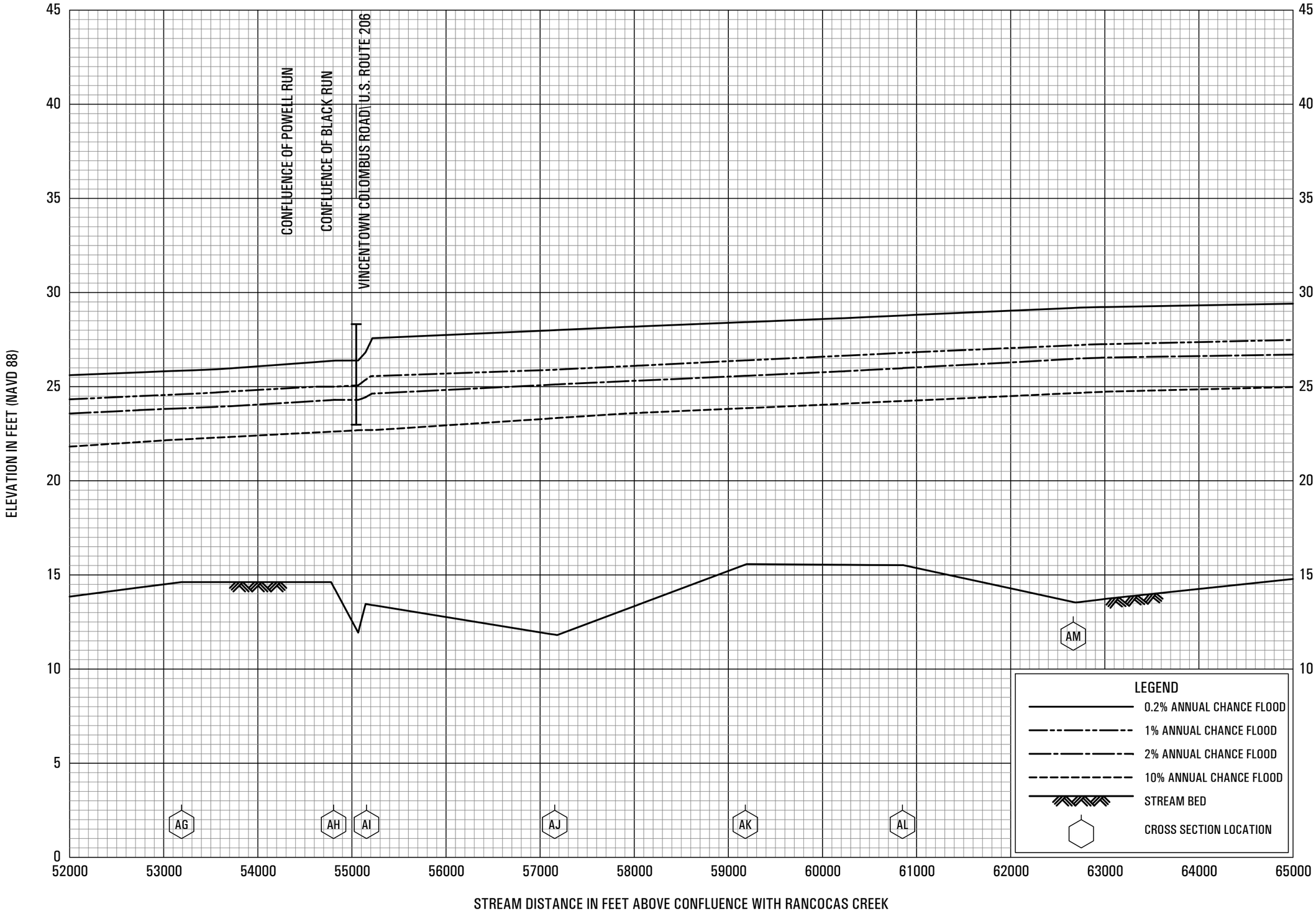

FLOOD PROFILES

RANCOCAS CREEK NORTH BRANCH

FEDERAL EMERGENCY MANAGEMENT AGENCY

BURLINGTON COUNTY, NJ

(ALL JURISDICTIONS)

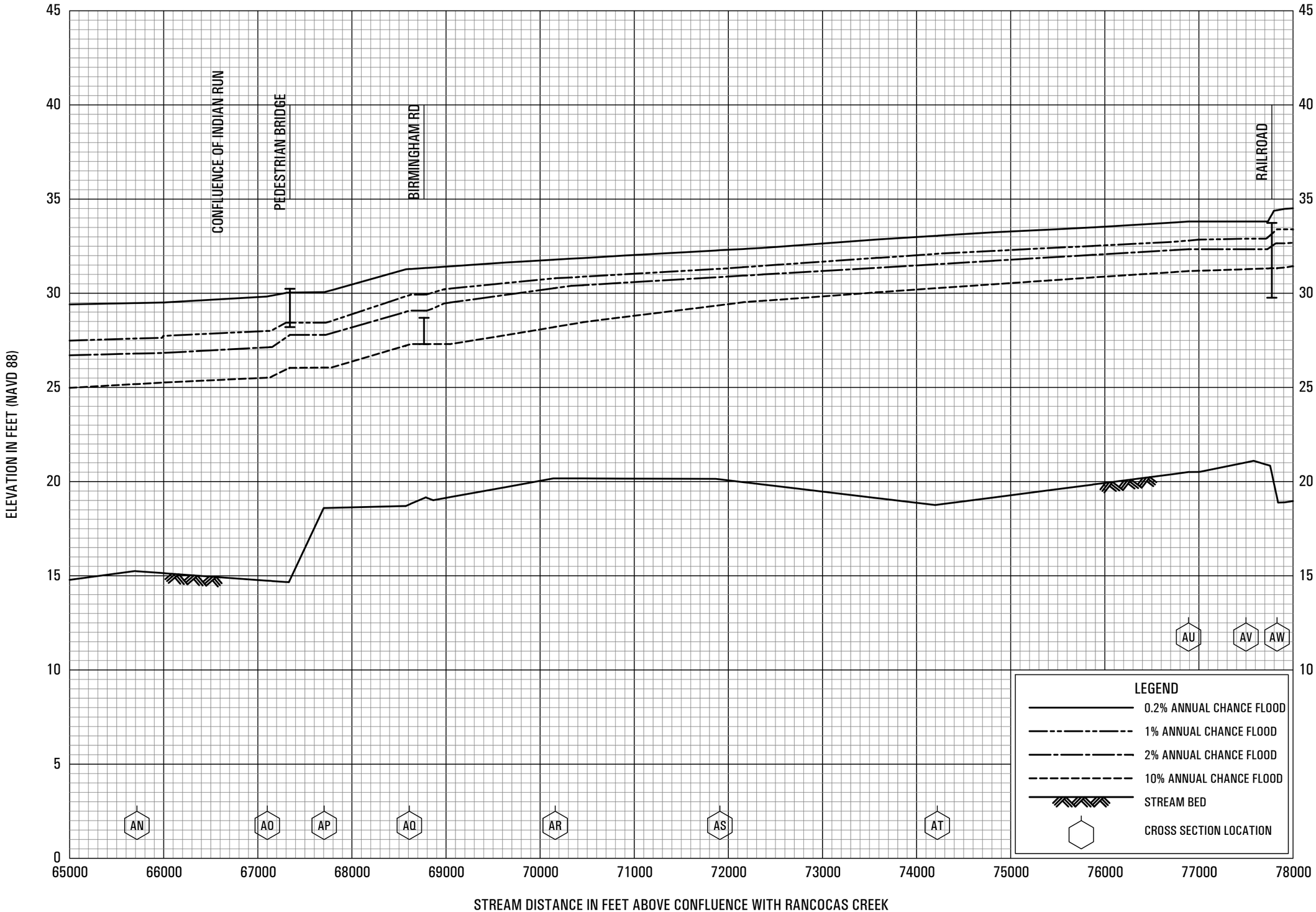

FLOOD PROFILES

RANCOCAS CREEK NORTH BRANCH

FEDERAL EMERGENCY MANAGEMENT AGENCY

BURLINGTON COUNTY, NJ

(ALL JURISDICTIONS)

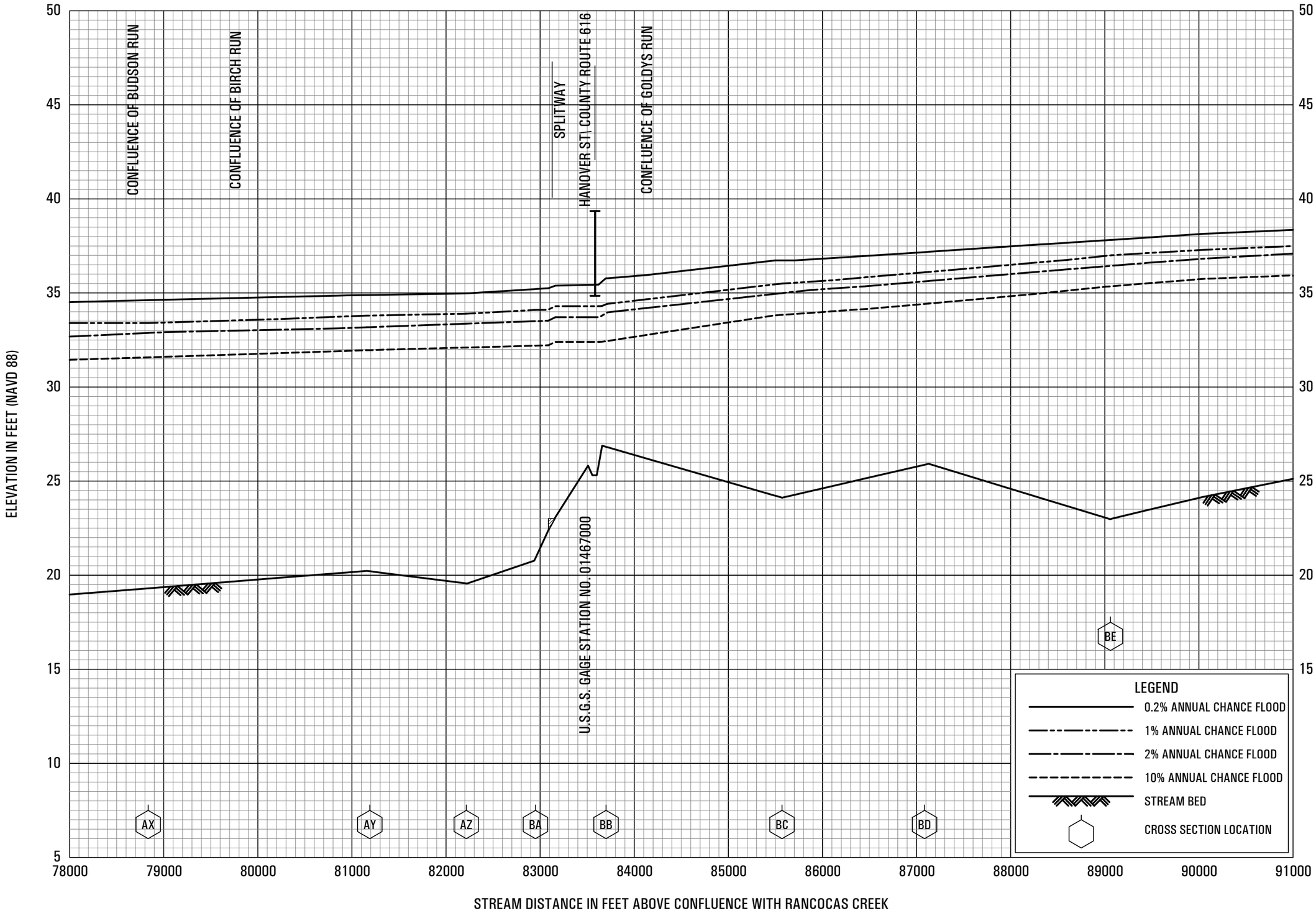

FLOOD PROFILES

RANCOCAS CREEK NORTH BRANCH

FEDERAL EMERGENCY MANAGEMENT AGENCY

BURLINGTON COUNTY, NJ

(ALL JURISDICTIONS)

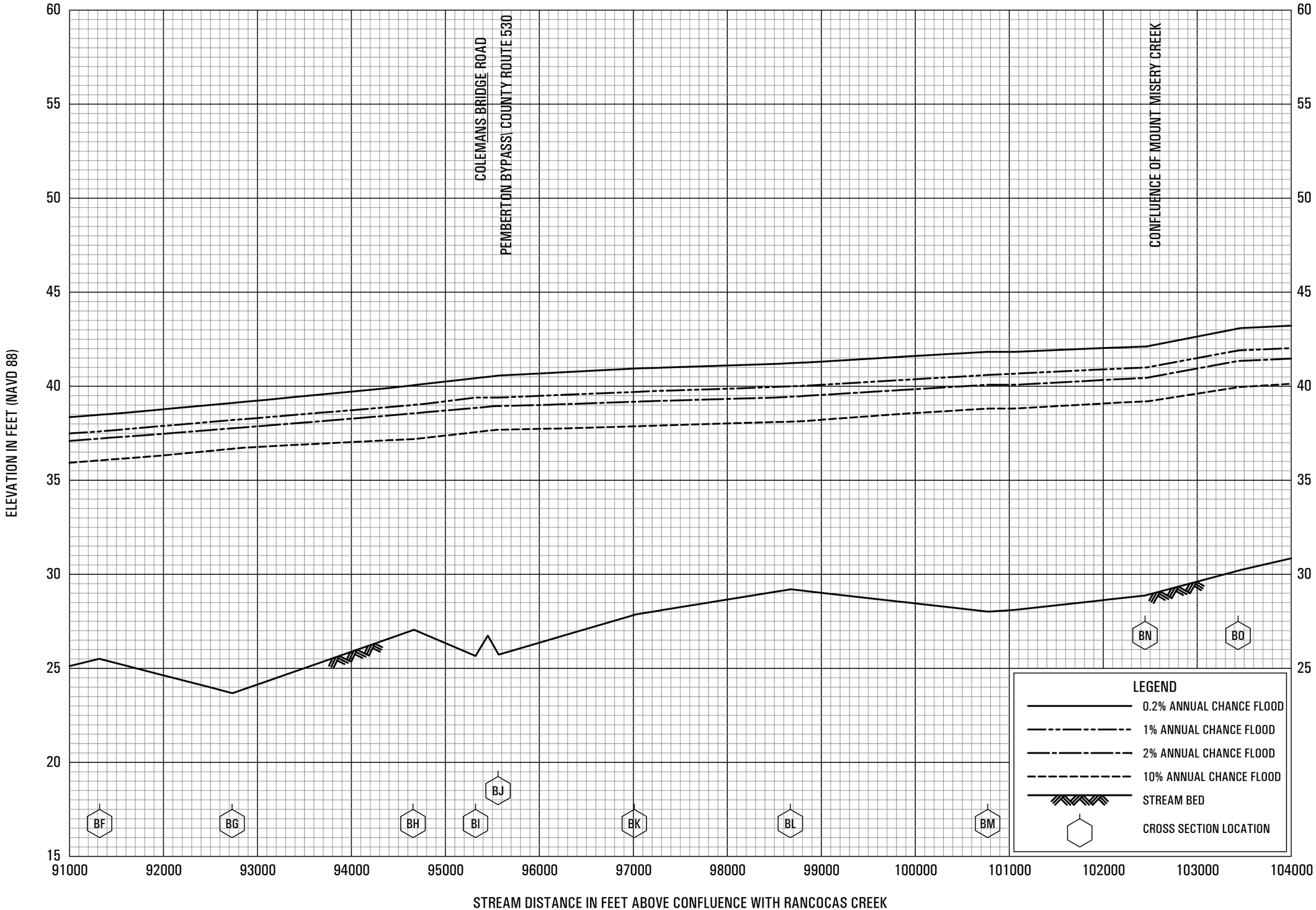

FLOOD PROFILES

RANCOCAS CREEK NORTH BRANCH

FEDERAL EMERGENCY MANAGEMENT AGENCY

BURLINGTON COUNTY, NJ

(ALL JURISDICTIONS)

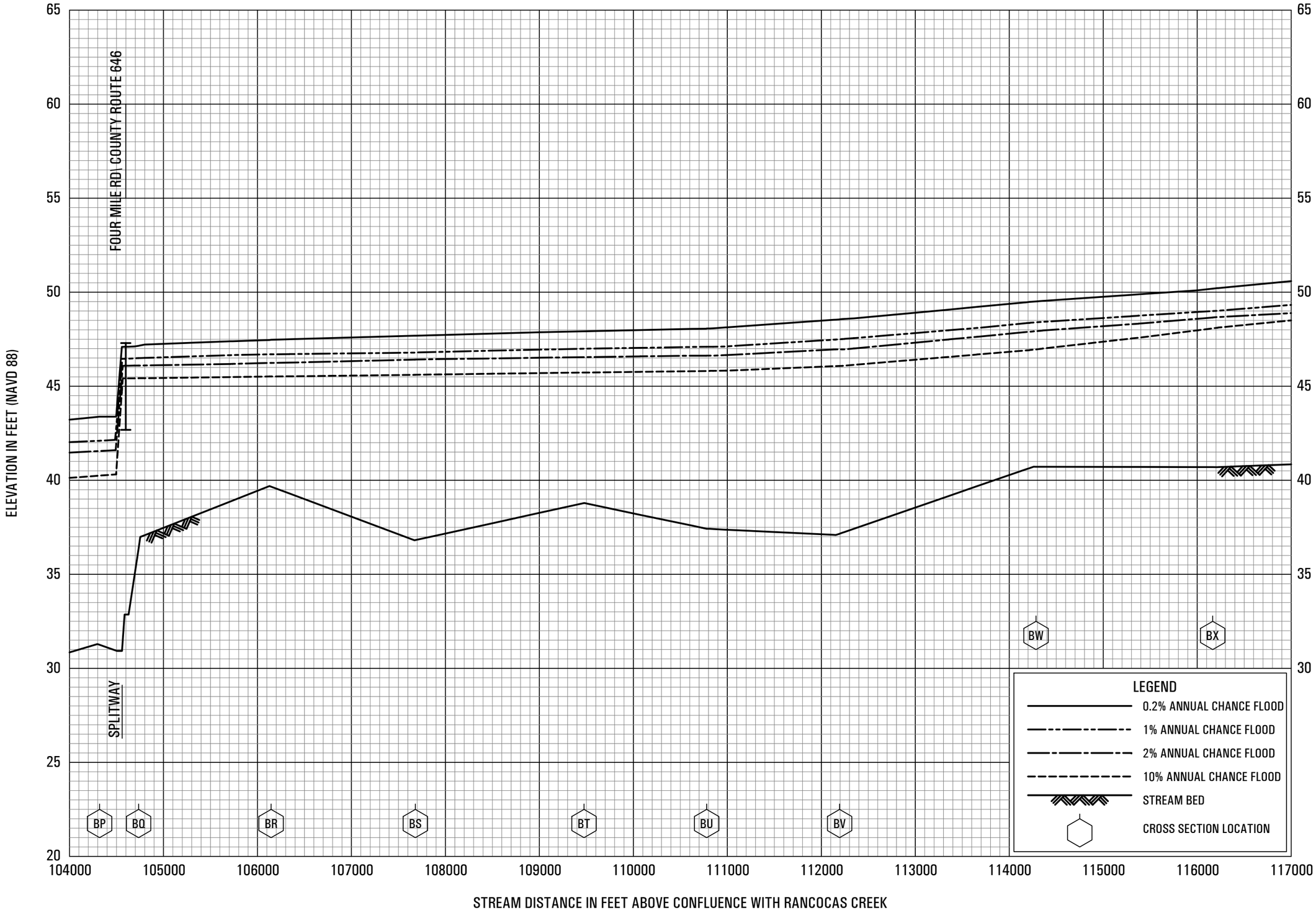

FLOOD PROFILES

RANCOCAS CREEK NORTH BRANCH

FEDERAL EMERGENCY MANAGEMENT AGENCY

BURLINGTON COUNTY, NJ

(ALL JURISDICTIONS)

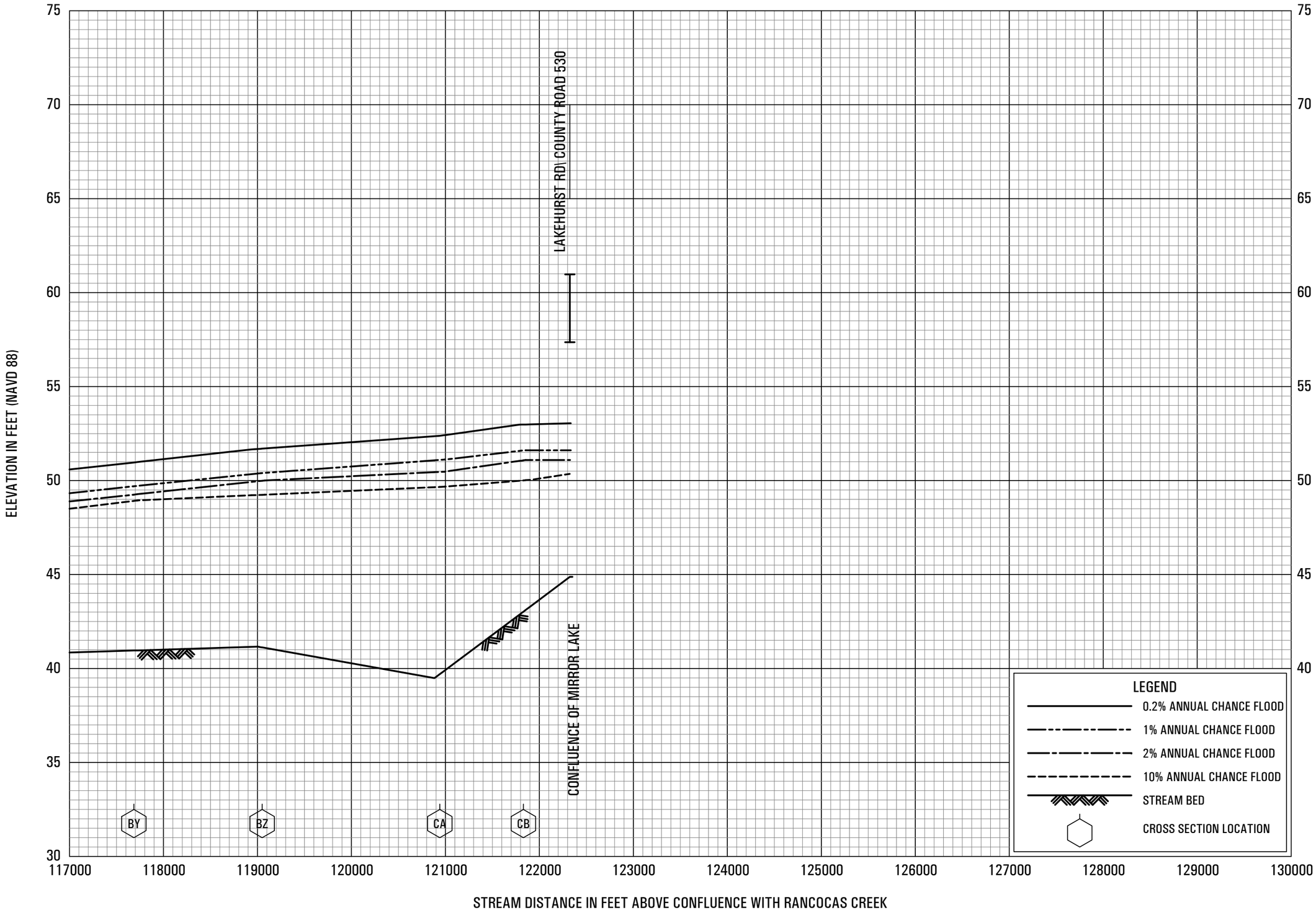

FLOOD PROFILES

RANCOCAS CREEK NORTH BRANCH

FEDERAL EMERGENCY MANAGEMENT AGENCY

BURLINGTON COUNTY, NJ

(ALL JURISDICTIONS)

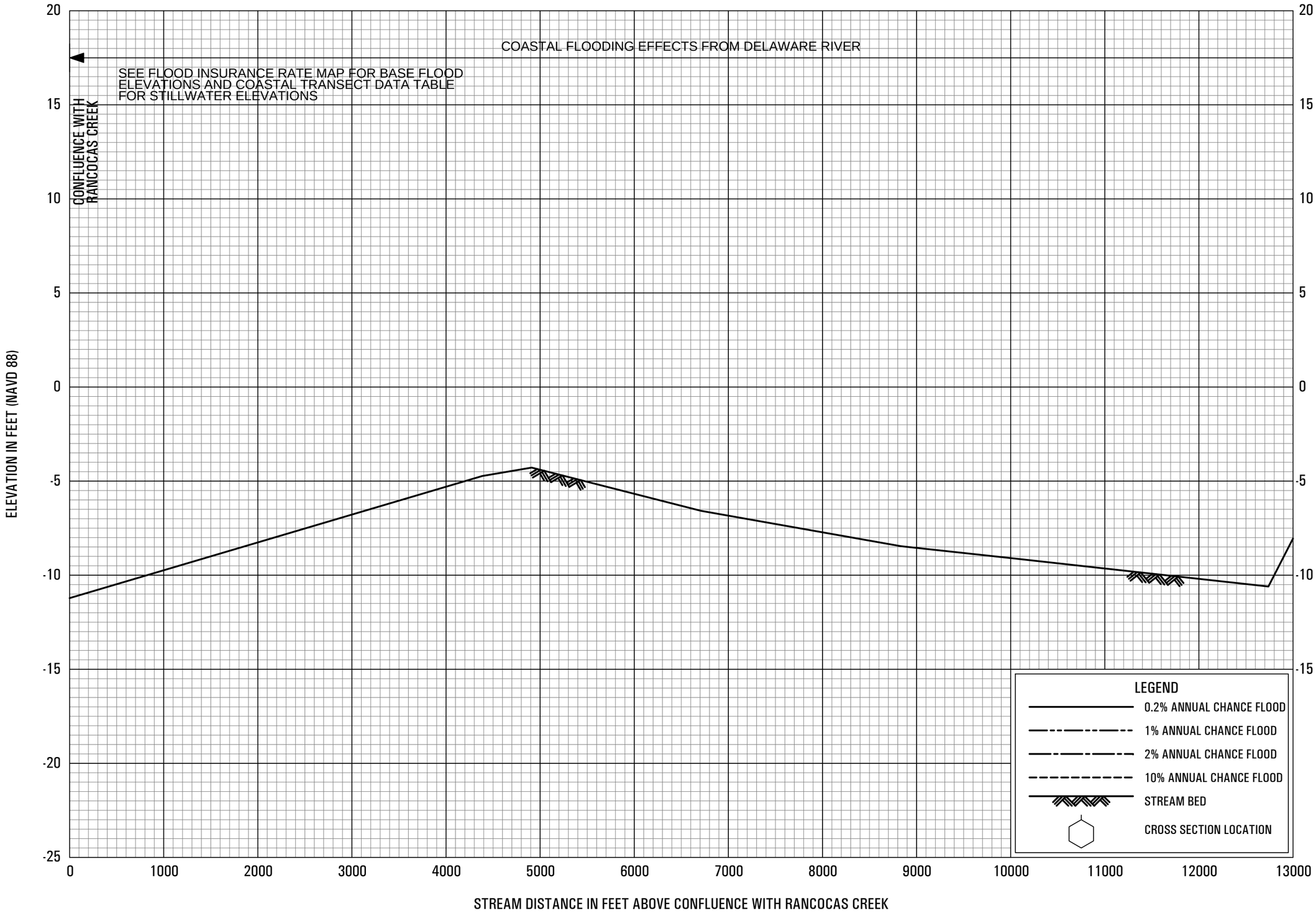

FLOOD PROFILES

RANCOCAS CREEK SOUTH BRANCH

FEDERAL EMERGENCY MANAGEMENT AGENCY

BURLINGTON COUNTY, NJ

(ALL JURISDICTIONS)

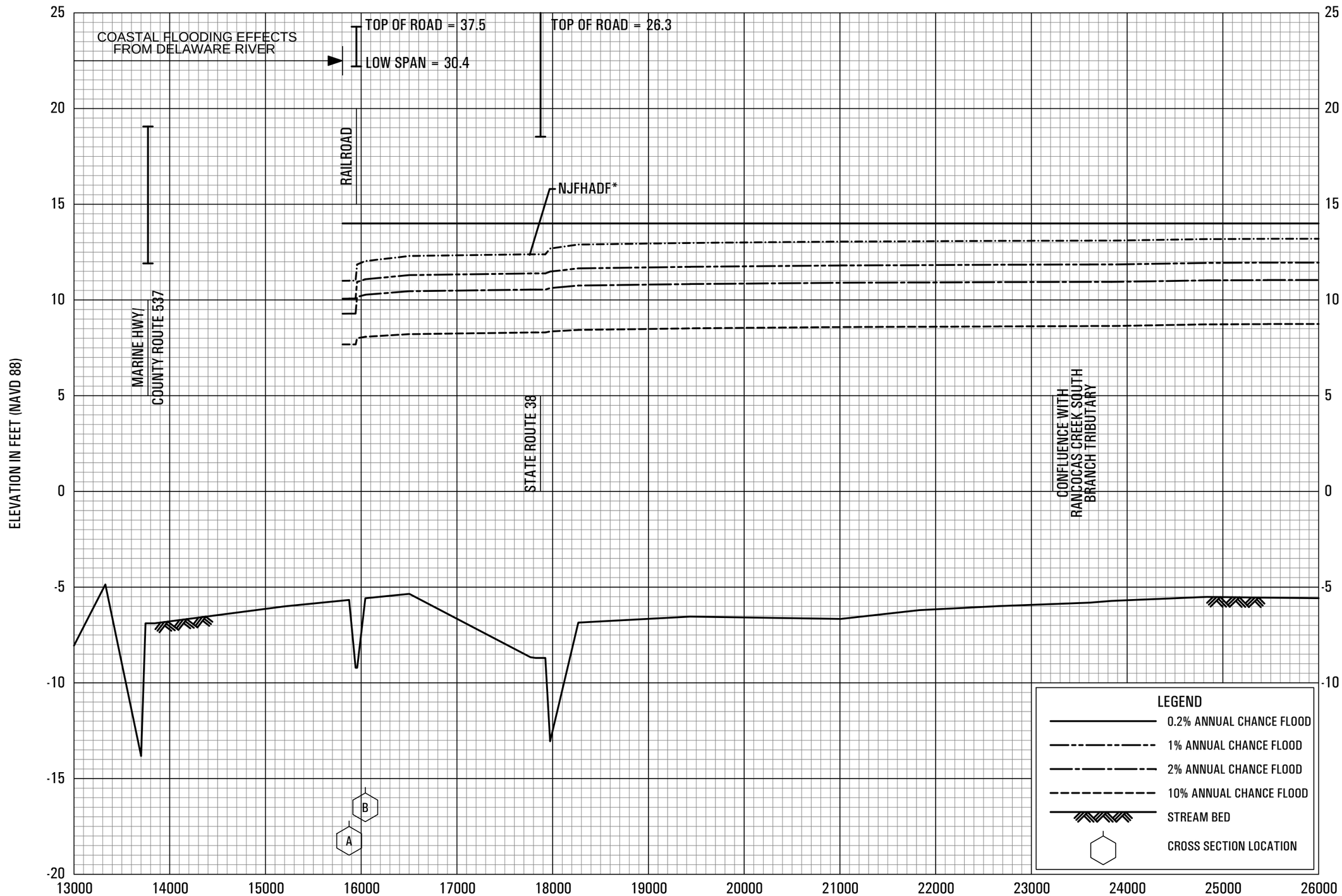

STREAM DISTANCE IN FEET ABOVE CONFLUENCE WITH RANCOCAS CREEK

* NEW JERSEY FLOOD HAZARD AREA DESIGN FLOOD (NJFHADF) IS EQUAL TO THE 1-PERCENT-ANNUAL CHANCE FLOOD PLUS AN ADDITIONAL 25% IN FLOW, AND NOT TO EXCEED THE 0.2-PERCENT-ANNUAL CHANCE FLOOD.

FLOOD PROFILES

RANCOCAS CREEK SOUTH BRANCH

FEDERAL EMERGENCY MANAGEMENT AGENCY

BURLINGTON COUNTY, NJ

(ALL JURISDICTIONS)

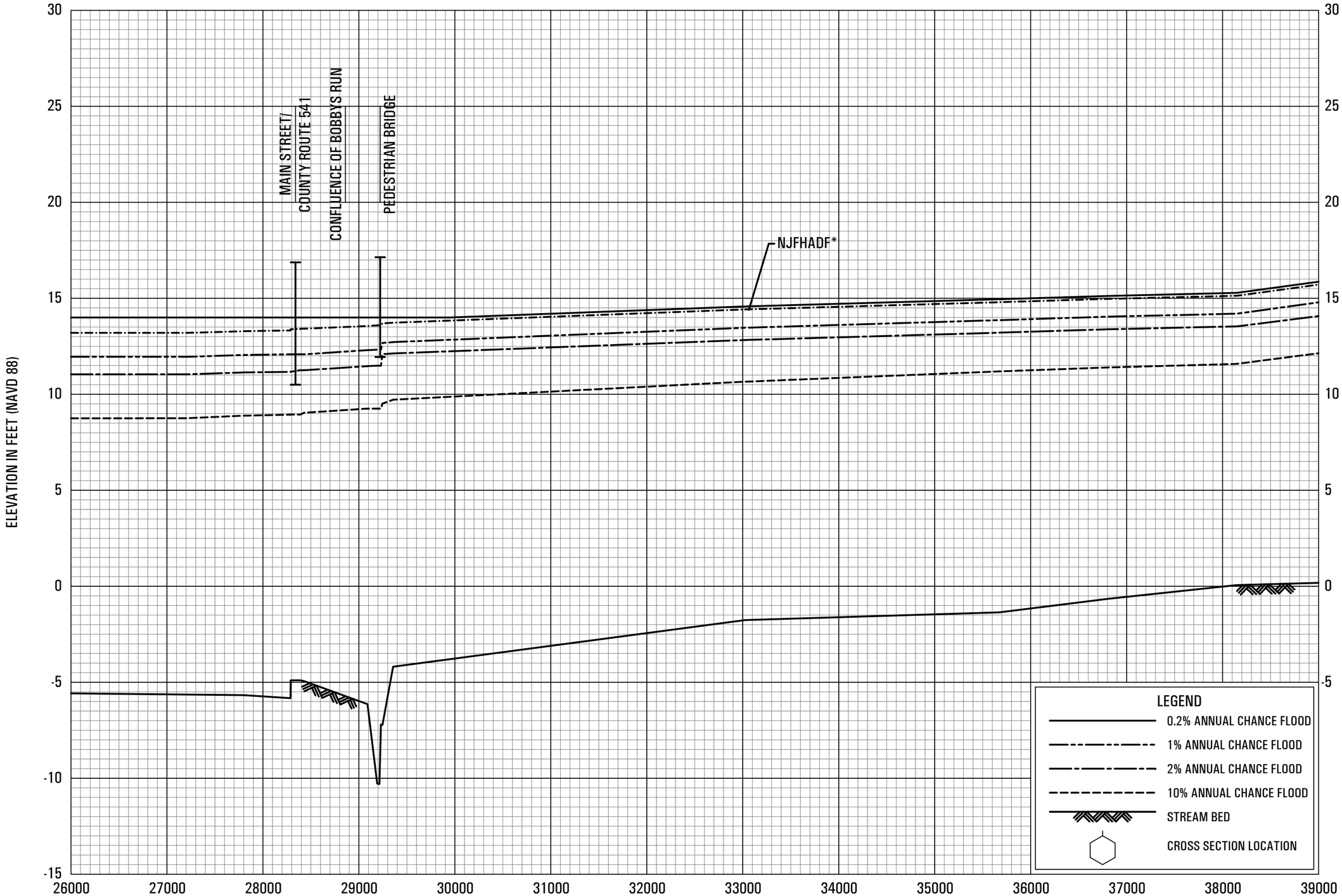

* NEW JERSEY FLOOD HAZARD AREA DESIGN FLOOD (NJFHADF) IS EQUAL TO THE 1-PERCENT-ANNUAL CHANCE FLOOD PLUS AN ADDITIONAL 25% IN FLOW, AND NOT TO EXCEED THE 0.2-PERCENT-ANNUAL CHANCE FLOOD.

FLOOD PROFILES

RANCOCAS CREEK SOUTH BRANCH

FEDERAL EMERGENCY MANAGEMENT AGENCY

BURLINGTON COUNTY, NJ

(ALL JURISDICTIONS)

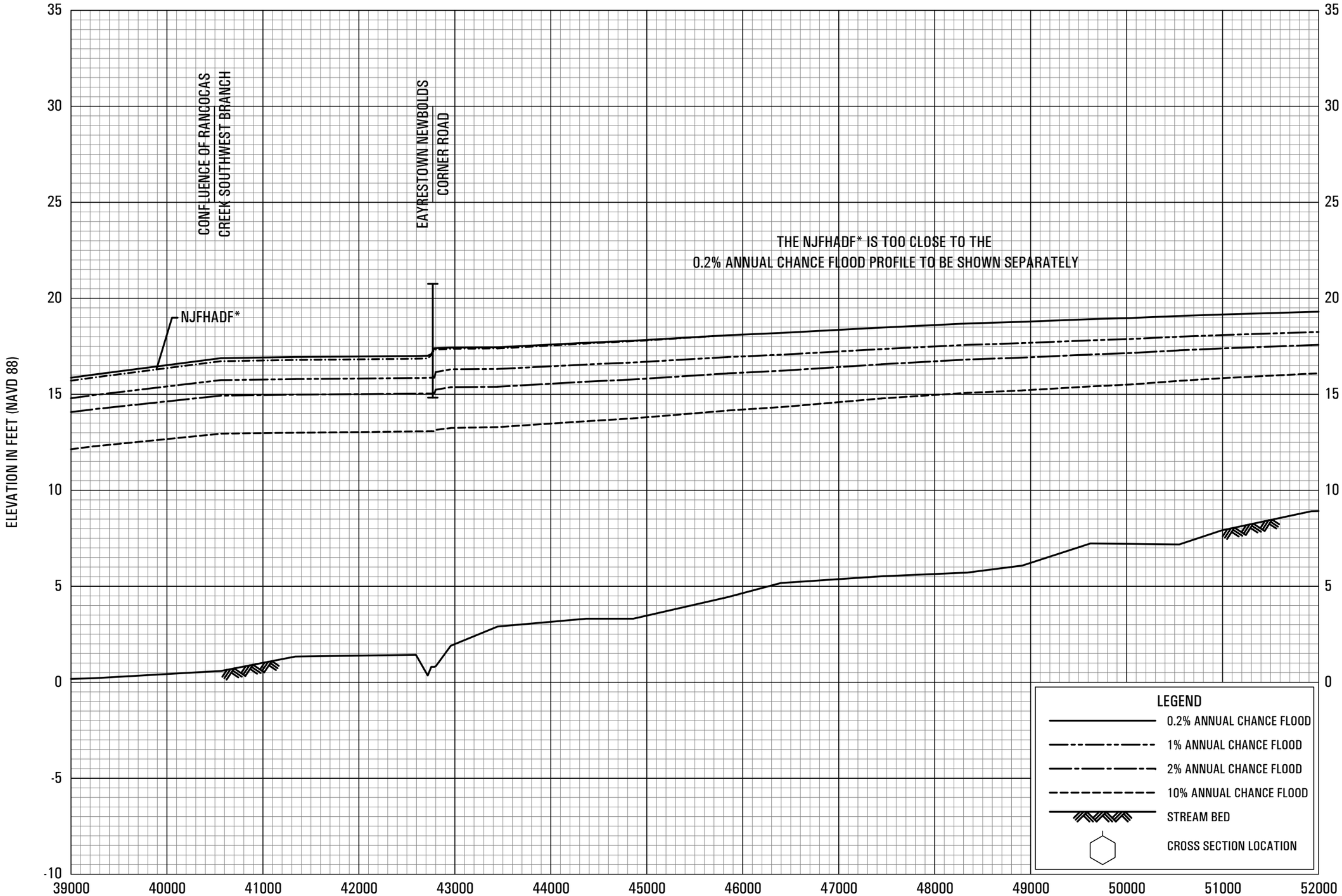

* NEW JERSEY FLOOD HAZARD AREA DESIGN FLOOD (NJFHADF) IS EQUAL TO THE 1-PERCENT-ANNUAL CHANCE FLOOD PLUS AN ADDITIONAL 25% IN FLOW, AND NOT TO EXCEED THE 0.2-PERCENT-ANNUAL CHANCE FLOOD.

FLOOD PROFILES

RANCOCAS CREEK SOUTH BRANCH

FEDERAL EMERGENCY MANAGEMENT AGENCY

BURLINGTON COUNTY, NJ

(ALL JURISDICTIONS)

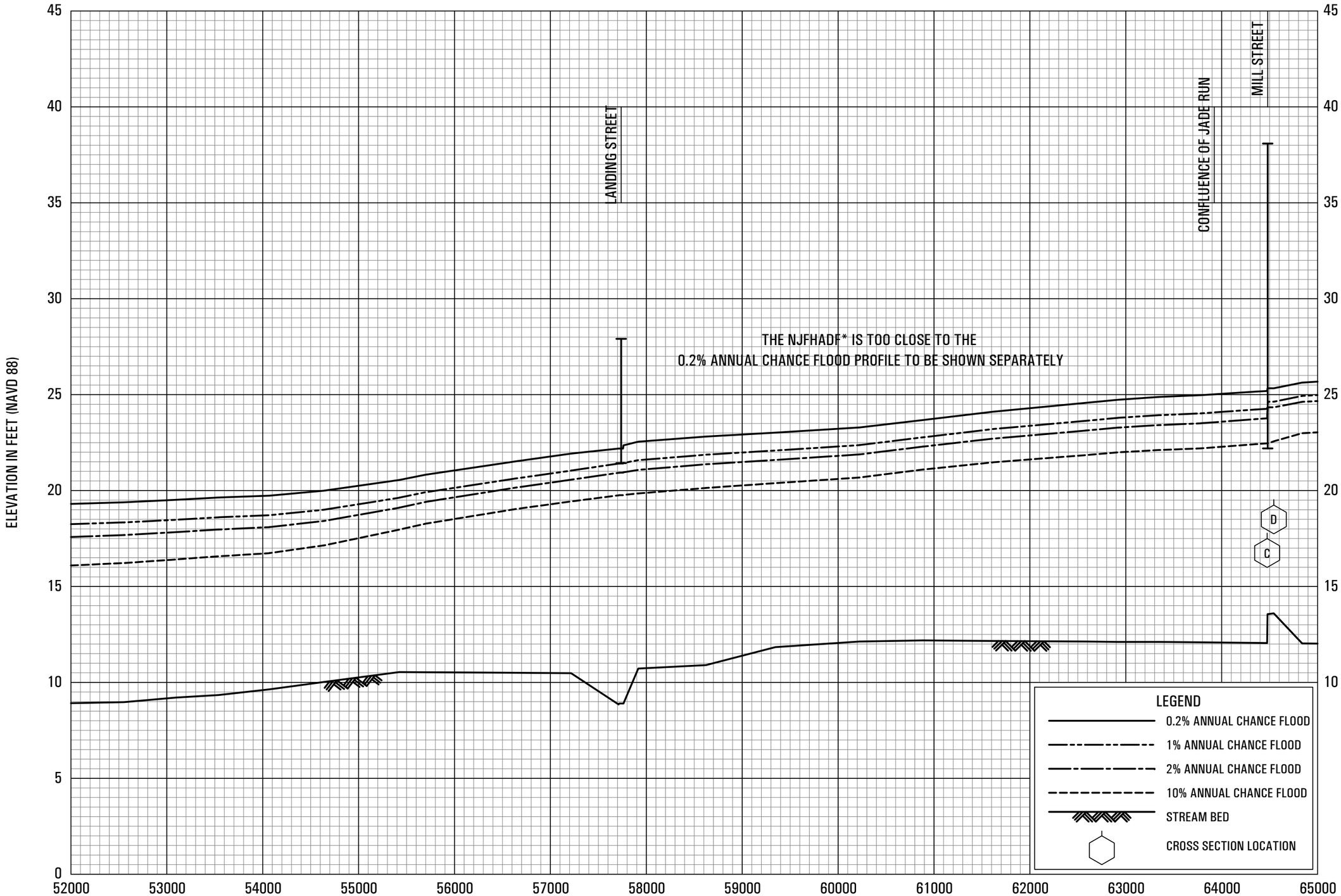

* NEW JERSEY FLOOD HAZARD AREA DESIGN FLOOD (NJFHADF) IS EQUAL TO THE 1-PERCENT-ANNUAL CHANCE FLOOD PLUS AN ADDITIONAL 25% IN FLOW, AND NOT TO EXCEED THE 0.2-PERCENT-ANNUAL CHANCE FLOOD.

FLOOD PROFILES

RANCOCAS CREEK SOUTH BRANCH

FEDERAL EMERGENCY MANAGEMENT AGENCY

BURLINGTON COUNTY, NJ

(ALL JURISDICTIONS)

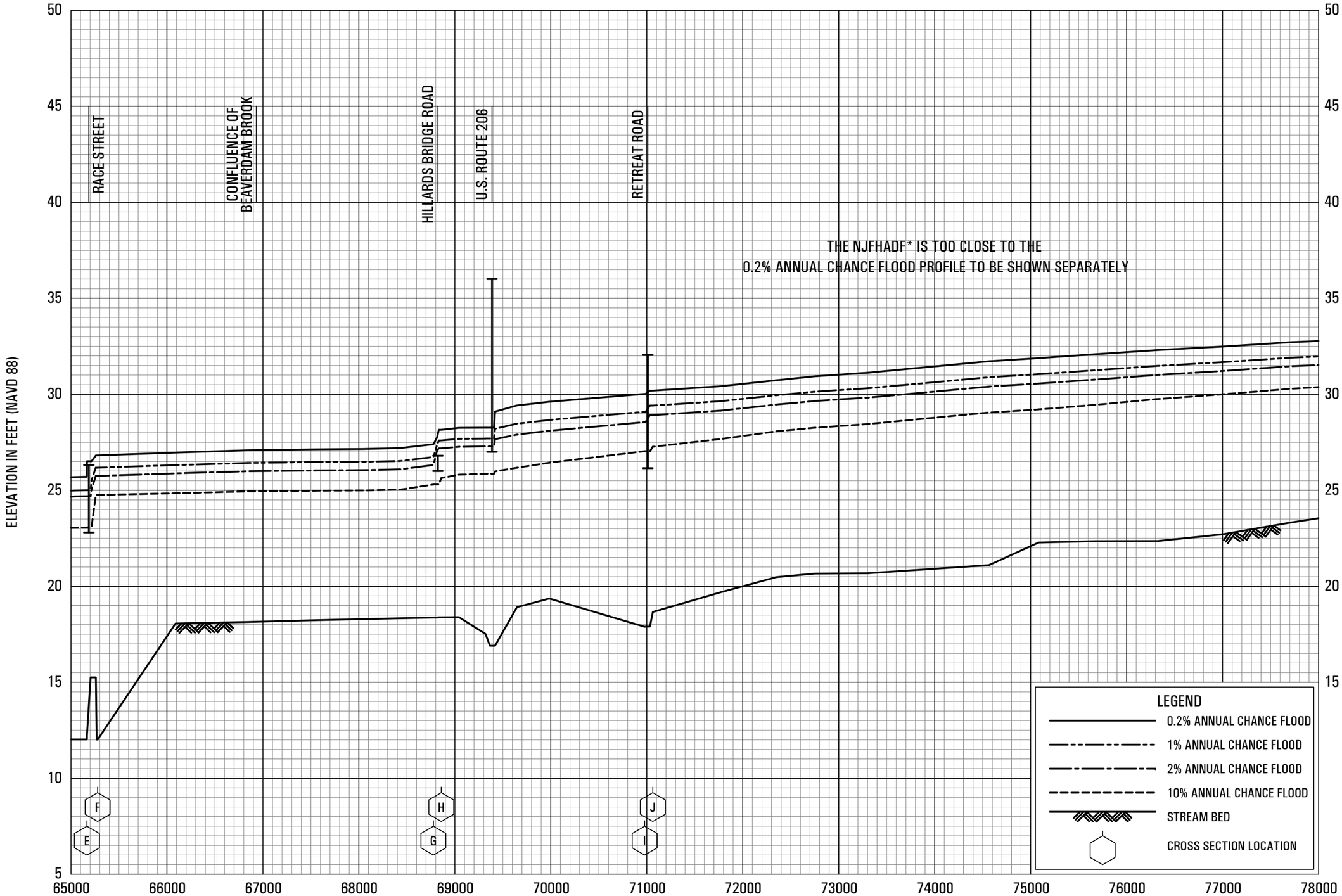

* NEW JERSEY FLOOD HAZARD AREA DESIGN FLOOD (NJFHADF) IS EQUAL TO THE 1-PERCENT-ANNUAL CHANCE FLOOD PLUS AN ADDITIONAL 25% IN FLOW, AND NOT TO EXCEED THE 0.2-PERCENT-ANNUAL CHANCE FLOOD.

FLOOD PROFILES

RANCOCAS CREEK SOUTH BRANCH

FEDERAL EMERGENCY MANAGEMENT AGENCY

BURLINGTON COUNTY, NJ

(ALL JURISDICTIONS)

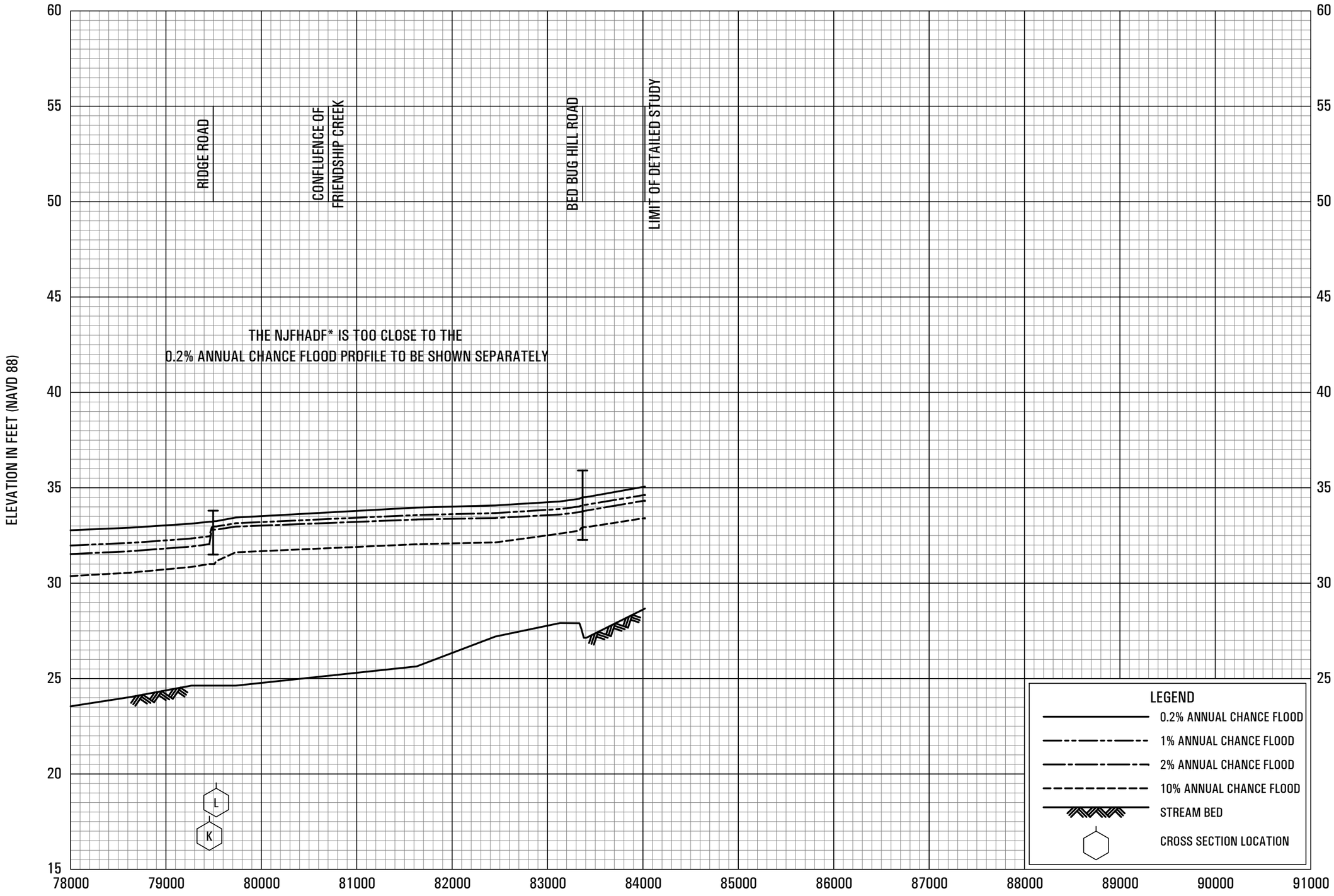

* NEW JERSEY FLOOD HAZARD AREA DESIGN FLOOD (NJFHADF) IS EQUAL TO THE 1-PERCENT-ANNUAL CHANCE FLOOD PLUS AN ADDITIONAL 25% IN FLOW, AND NOT TO EXCEED THE 0.2-PERCENT-ANNUAL CHANCE FLOOD.

FLOOD PROFILES

RANCOCAS CREEK SOUTH BRANCH

FEDERAL EMERGENCY MANAGEMENT AGENCY

BURLINGTON COUNTY, NJ

(ALL JURISDICTIONS)

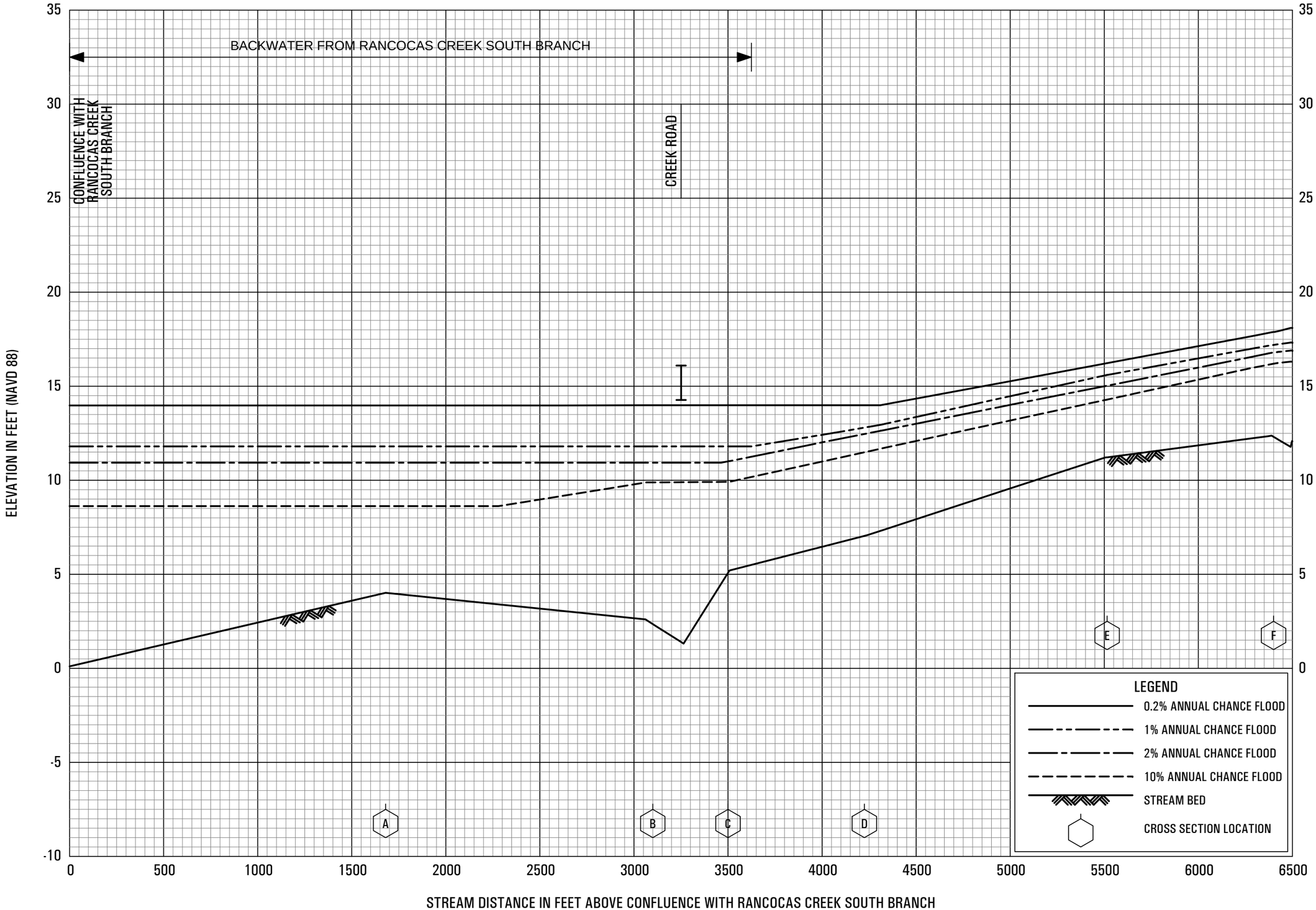

FLOOD PROFILES

RANCOCAS CREEK SOUTH BRANCH TRIBUTARY

FEDERAL EMERGENCY MANAGEMENT AGENCY

BURLINGTON COUNTY, NJ

(ALL JURISDICTION)

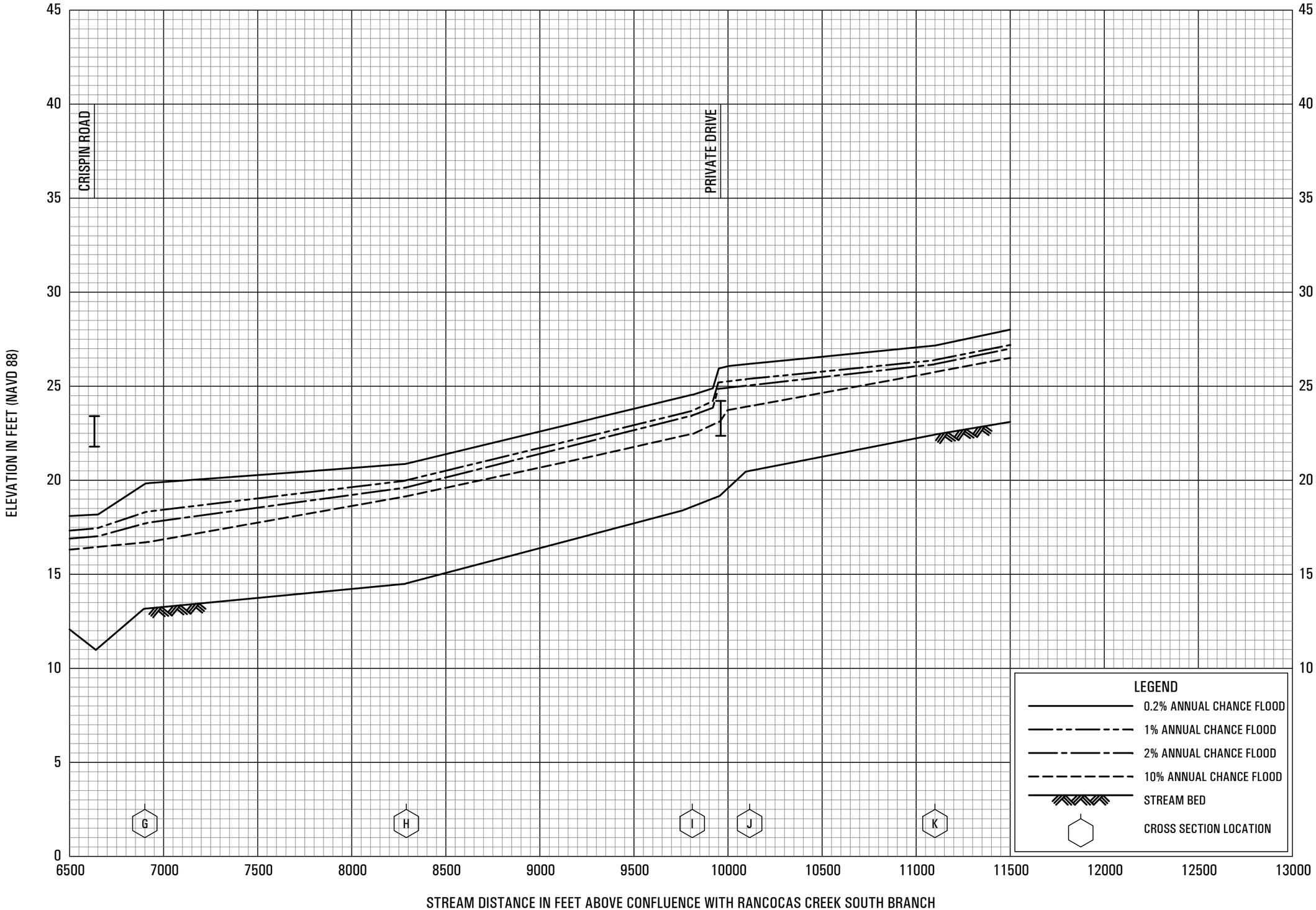

FLOOD PROFILES

RANCOCAS CREEK SOUTH BRANCH TRIBUTARY

FEDERAL EMERGENCY MANAGEMENT AGENCY

BURLINGTON COUNTY, NJ

(ALL JURISDICTION)

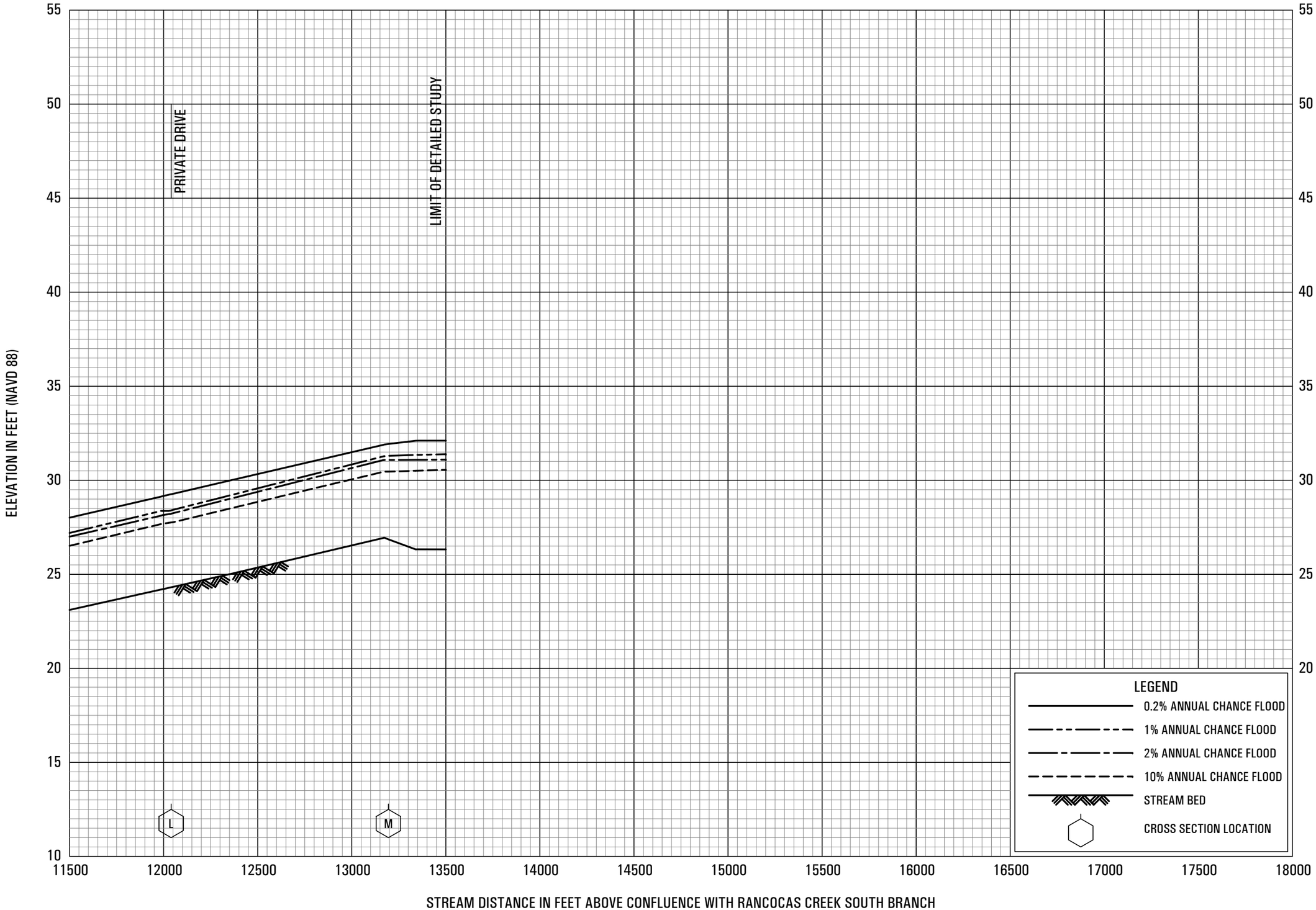

FLOOD PROFILES

RANCOCAS CREEK SOUTH BRANCH TRIBUTARY

FEDERAL EMERGENCY MANAGEMENT AGENCY

BURLINGTON COUNTY, NJ

(ALL JURISDICTION)

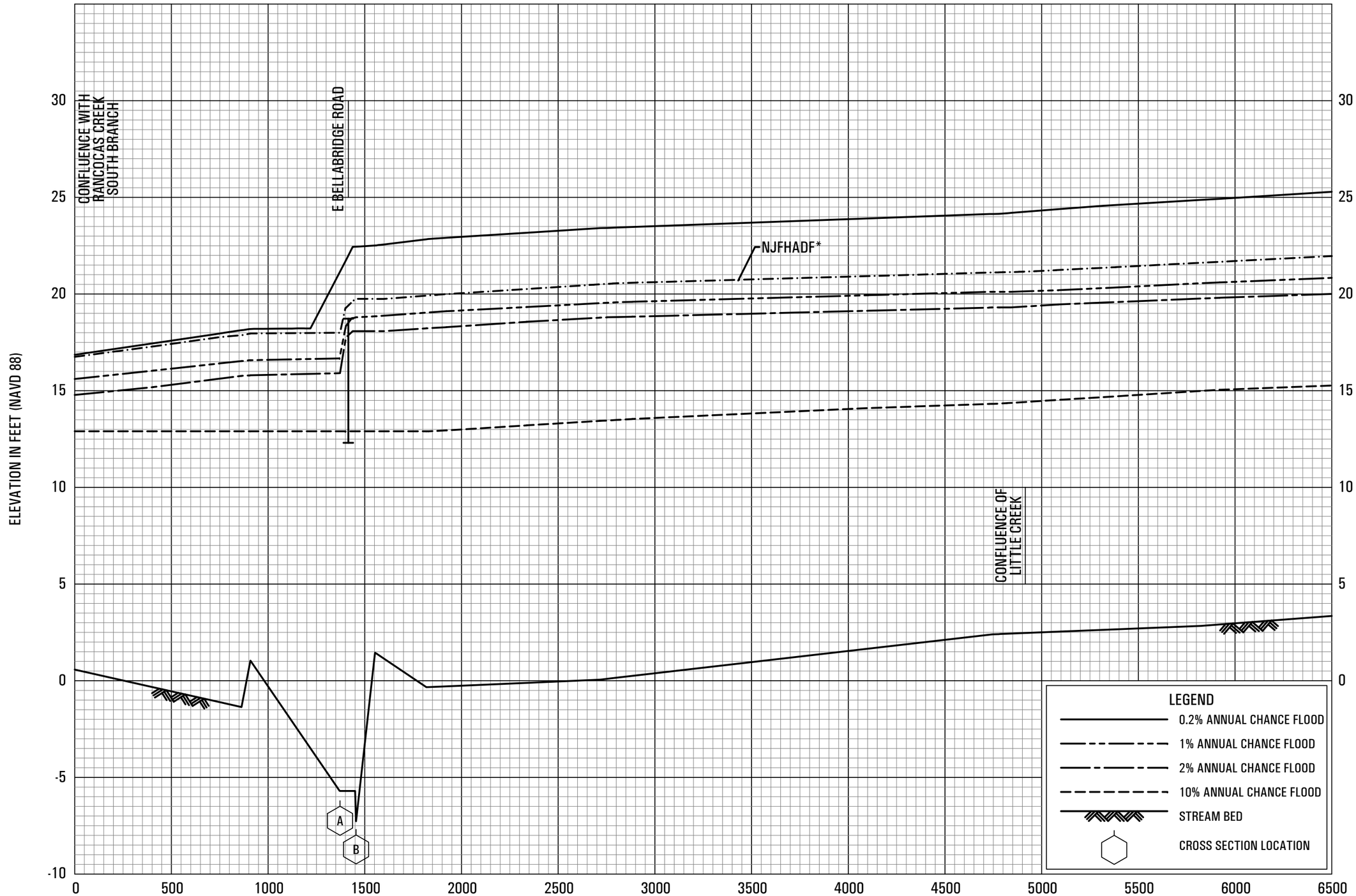

* NEW JERSEY FLOOD HAZARD AREA DESIGN FLOOD (NJFHADF) IS EQUAL TO THE 1-PERCENT-ANNUAL CHANCE FLOOD PLUS AN ADDITIONAL 25% IN FLOW, AND NOT TO EXCEED THE 0.2-PERCENT-ANNUAL CHANCE FLOOD.

FLOOD PROFILES

RANCOCAS CREEK SOUTHWEST BRANCH

FEDERAL EMERGENCY MANAGEMENT AGENCY

BURLINGTON COUNTY, NJ

(ALL JURISDICTIONS)

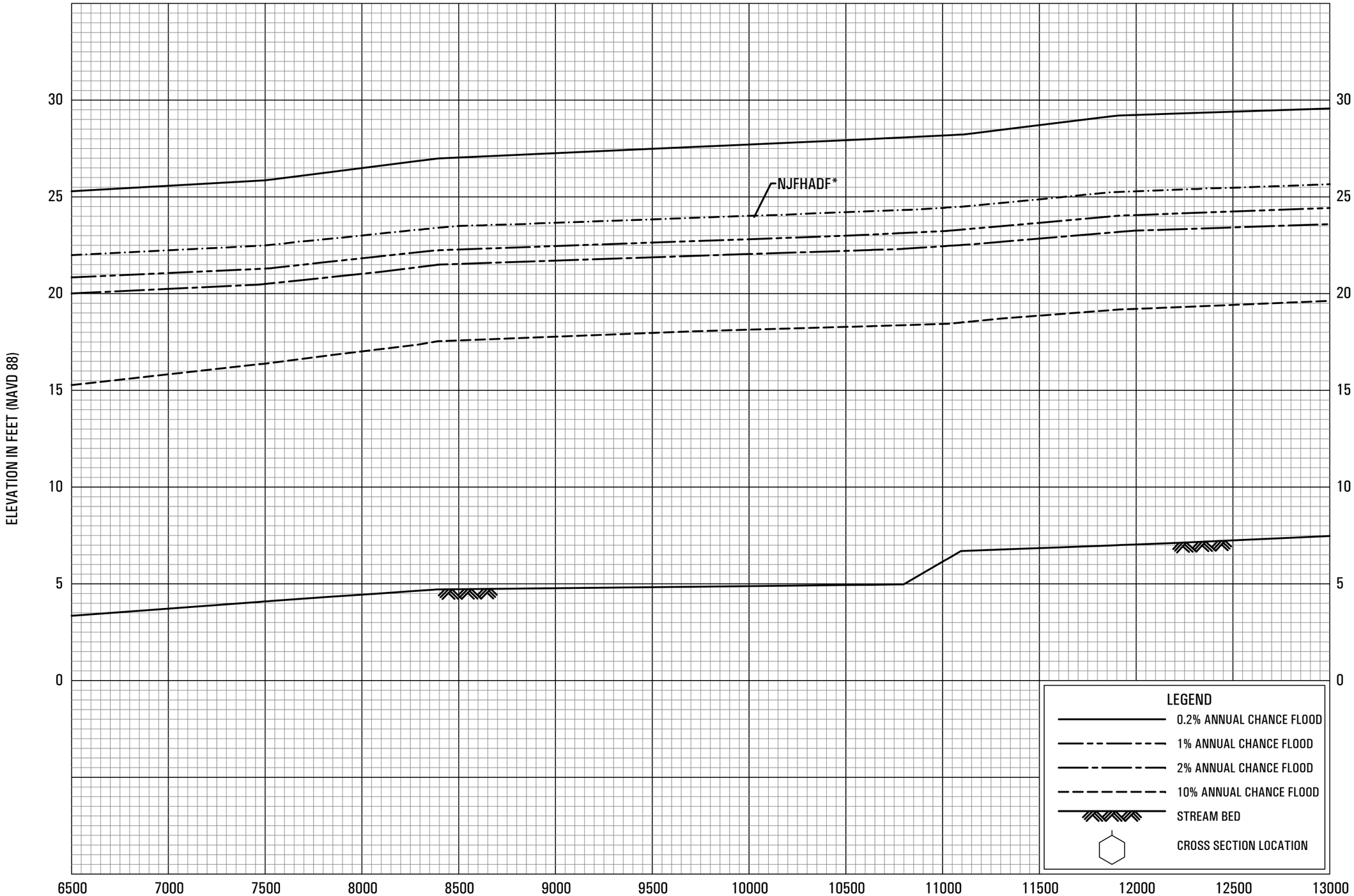

* NEW JERSEY FLOOD HAZARD AREA DESIGN FLOOD (NJFHADF) IS EQUAL TO THE 1-PERCENT-ANNUAL CHANCE FLOOD PLUS AN ADDITIONAL 25% IN FLOW, AND NOT TO EXCEED THE 0.2-PERCENT-ANNUAL CHANCE FLOOD.

FLOOD PROFILES

RANCOCAS CREEK SOUTHWEST BRANCH

FEDERAL EMERGENCY MANAGEMENT AGENCY

BURLINGTON COUNTY, NJ

(ALL JURISDICTIONS)

* NEW JERSEY FLOOD HAZARD AREA DESIGN FLOOD (NJFHADF) IS EQUAL TO THE 1-PERCENT-ANNUAL CHANCE FLOOD PLUS AN ADDITIONAL 25% IN FLOW, AND NOT TO EXCEED THE 0.2-PERCENT-ANNUAL CHANCE FLOOD.

FLOOD PROFILES

RANCOCAS CREEK SOUTHWEST BRANCH

FEDERAL EMERGENCY MANAGEMENT AGENCY

BURLINGTON COUNTY, NJ

(ALL JURISDICTIONS)

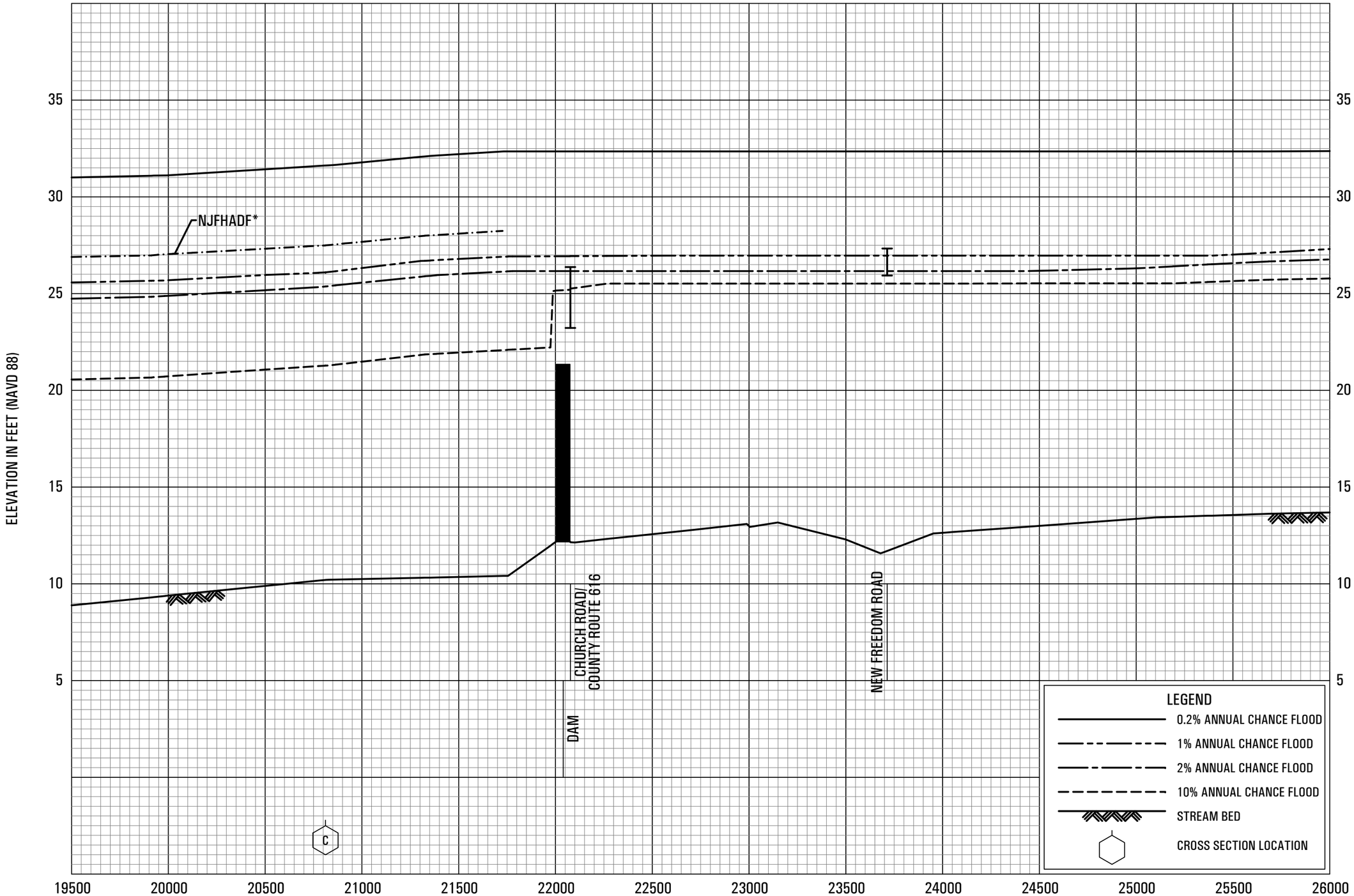

* NEW JERSEY FLOOD HAZARD AREA DESIGN FLOOD (NJFHADF) IS EQUAL TO THE 1-PERCENT-ANNUAL CHANCE FLOOD PLUS AN ADDITIONAL 25% IN FLOW, AND NOT TO EXCEED THE 0.2-PERCENT-ANNUAL CHANCE FLOOD.

STREAM DISTANCE IN FEET ABOVE CONFLUENCE WITH RANCOCAS CREEK SOUTH BRANCH

FLOOD PROFILES

RANCOCAS CREEK SOUTHWEST BRANCH

FEDERAL EMERGENCY MANAGEMENT AGENCY

BURLINGTON COUNTY, NJ

(ALL JURISDICTIONS)

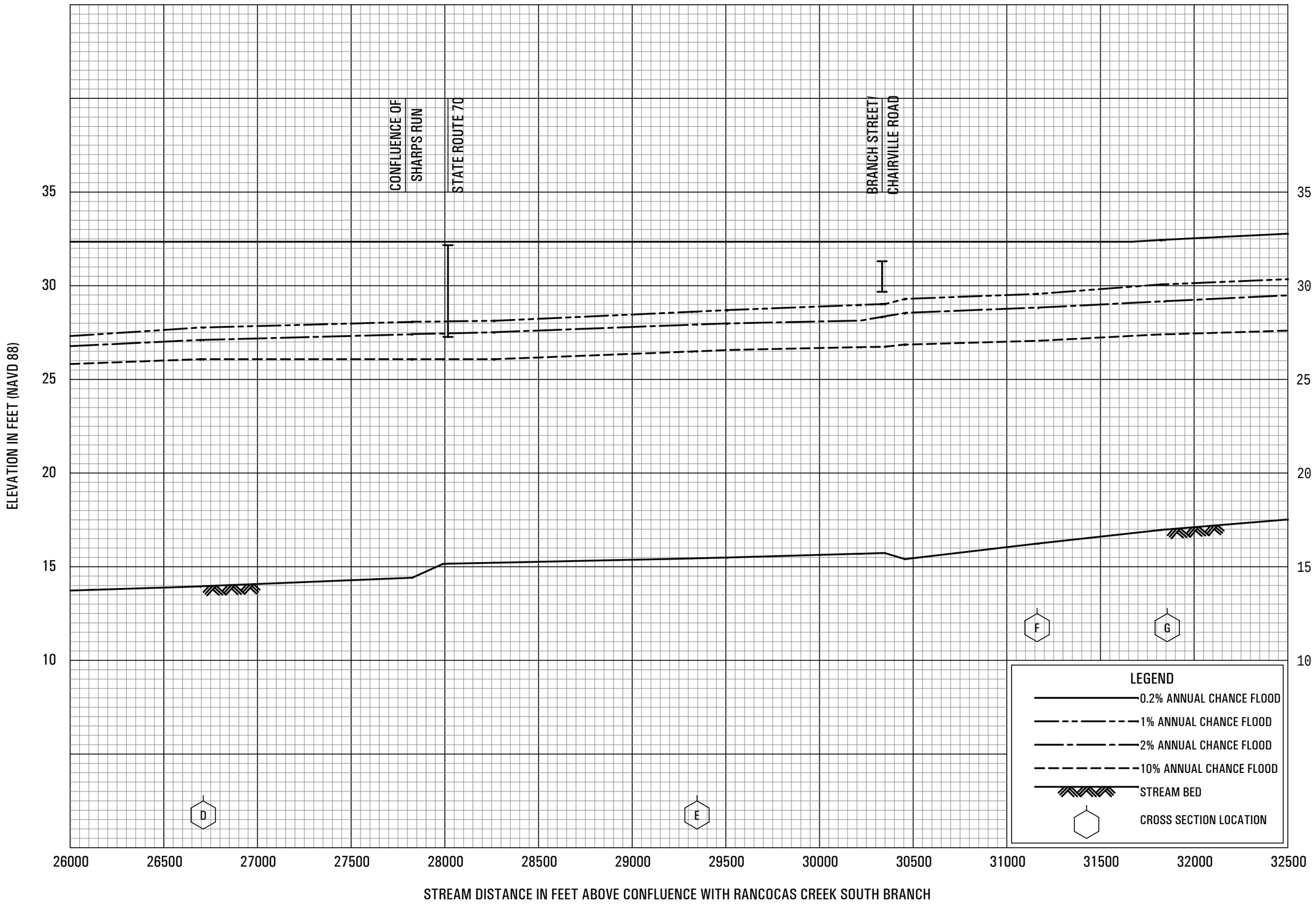

FLOOD PROFILES

RANCOCAS CREEK SOUTHWEST BRANCH

FEDERAL EMERGENCY MANAGEMENT AGENCY

BURLINGTON COUNTY, NJ

(ALL JURISDICTIONS)

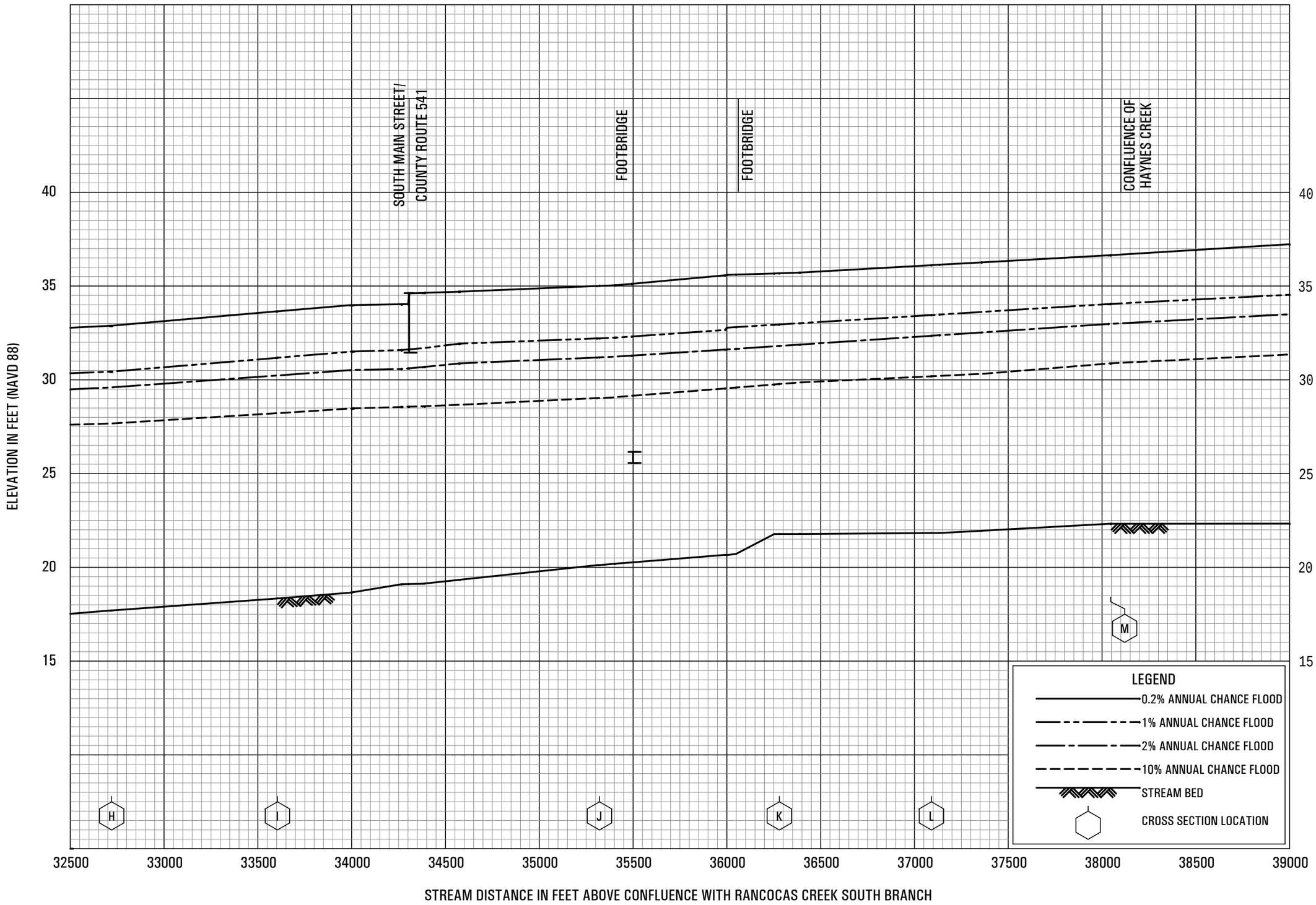

FLOOD PROFILES

RANCOCAS CREEK SOUTHWEST BRANCH

FEDERAL EMERGENCY MANAGEMENT AGENCY

BURLINGTON COUNTY, NJ

(ALL JURISDICTIONS)

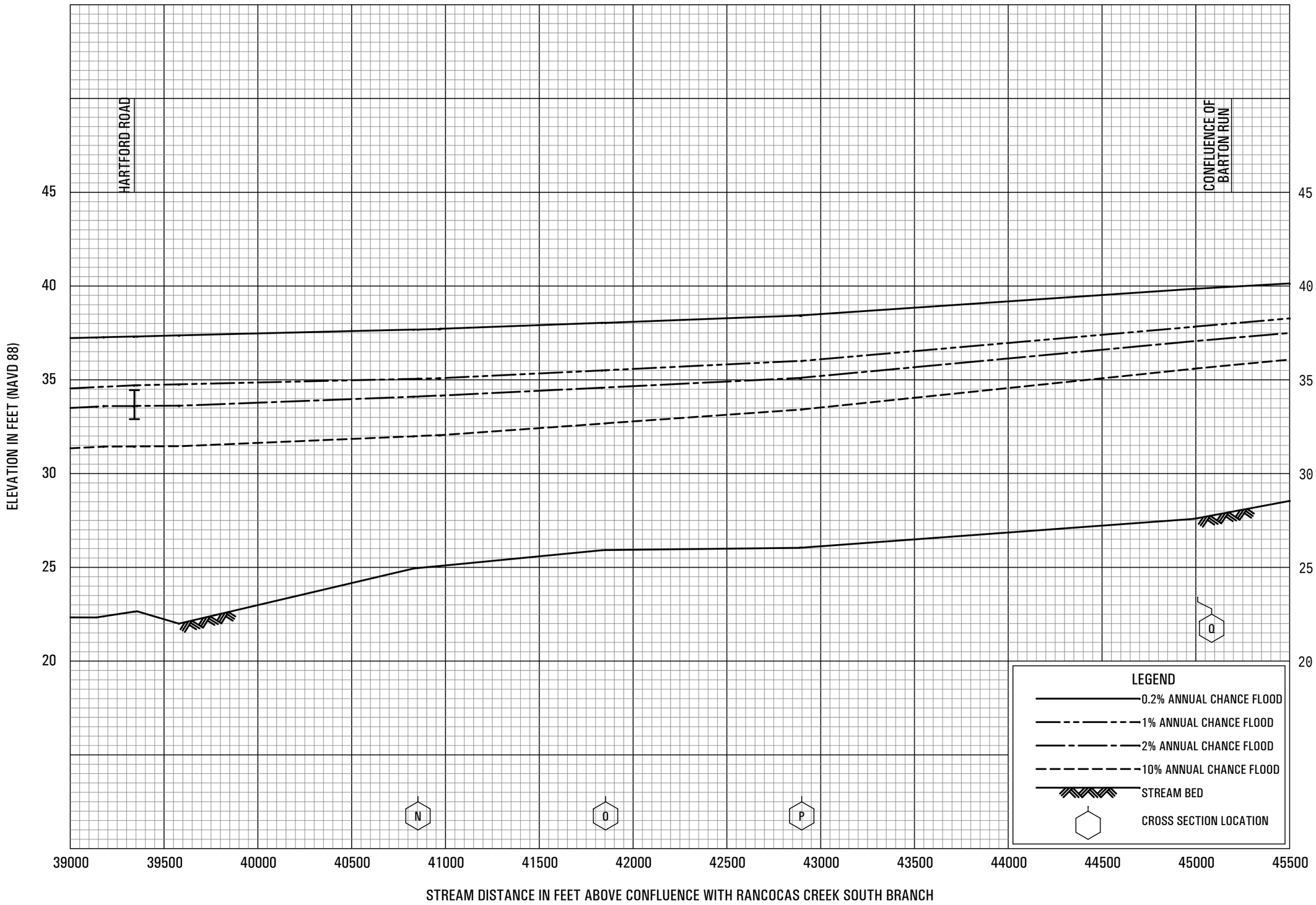

FLOOD PROFILES

RANCOCAS CREEK SOUTHWEST BRANCH

FEDERAL EMERGENCY MANAGEMENT AGENCY

BURLINGTON COUNTY, NJ

(ALL JURISDICTIONS)

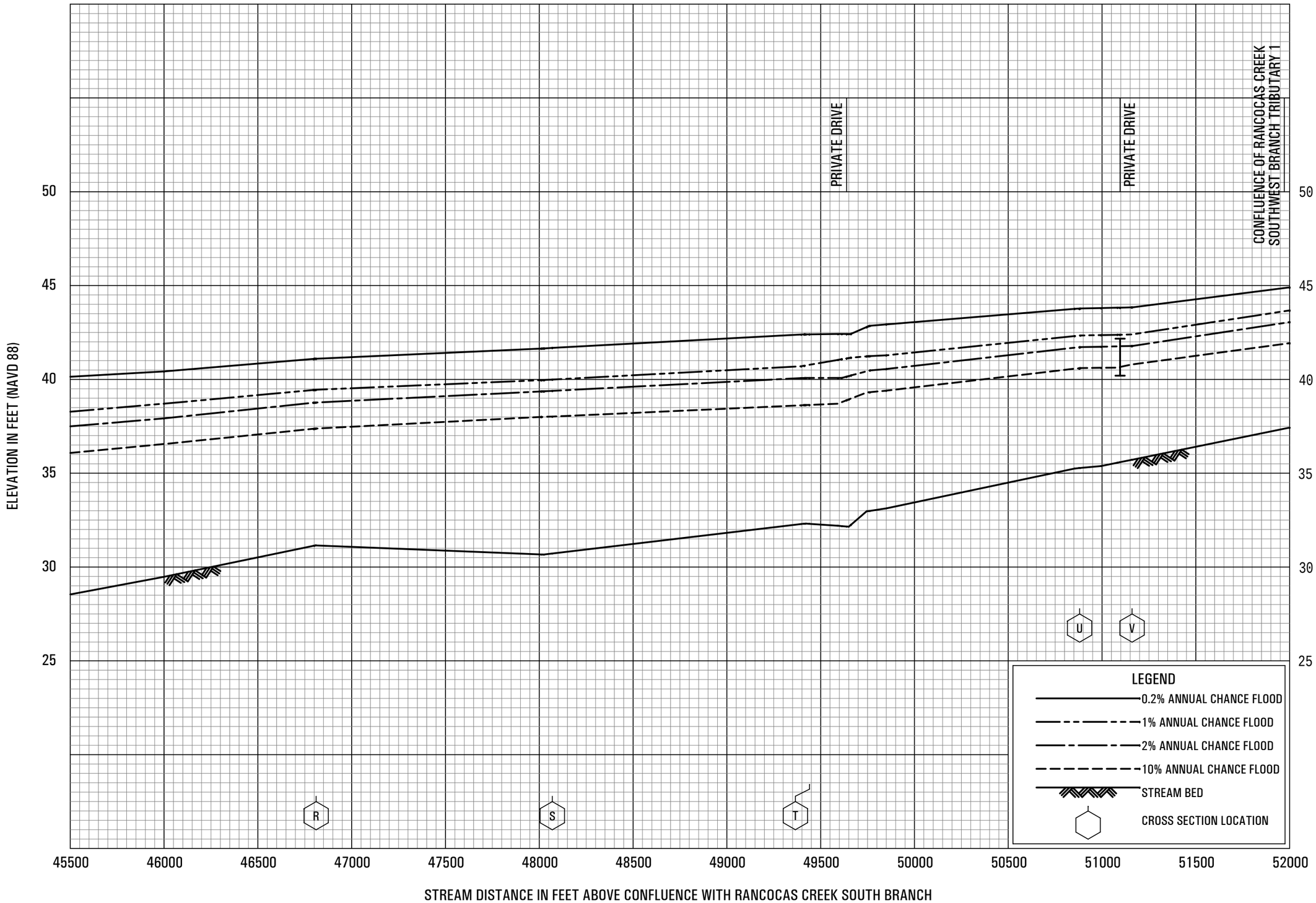

FLOOD PROFILES

RANCOCAS CREEK SOUTHWEST BRANCH

FEDERAL EMERGENCY MANAGEMENT AGENCY

BURLINGTON COUNTY, NJ

(ALL JURISDICTIONS)

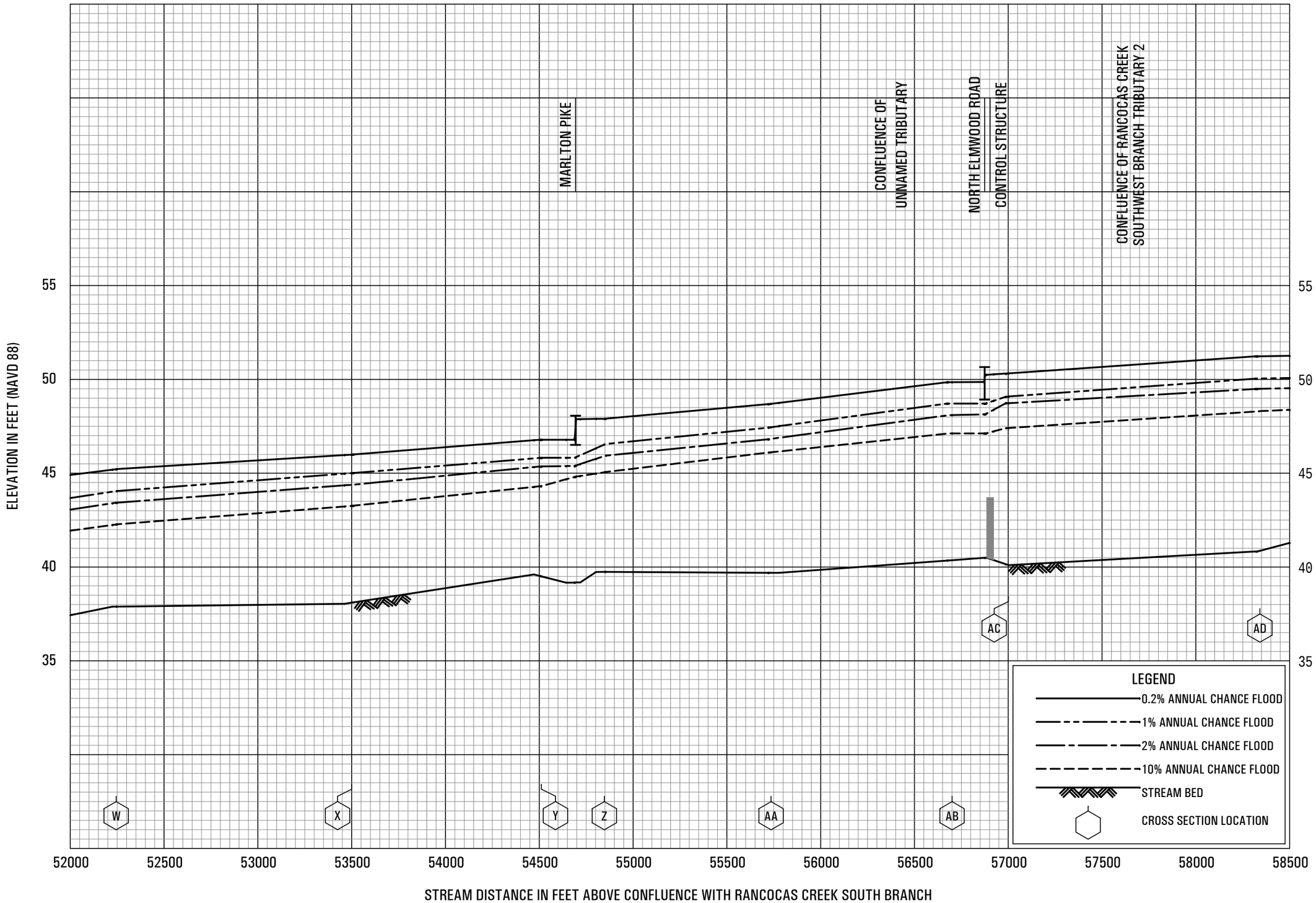

FLOOD PROFILES

RANCOCAS CREEK SOUTHWEST BRANCH

FEDERAL EMERGENCY MANAGEMENT AGENCY

BURLINGTON COUNTY, NJ

(ALL JURISDICTIONS)

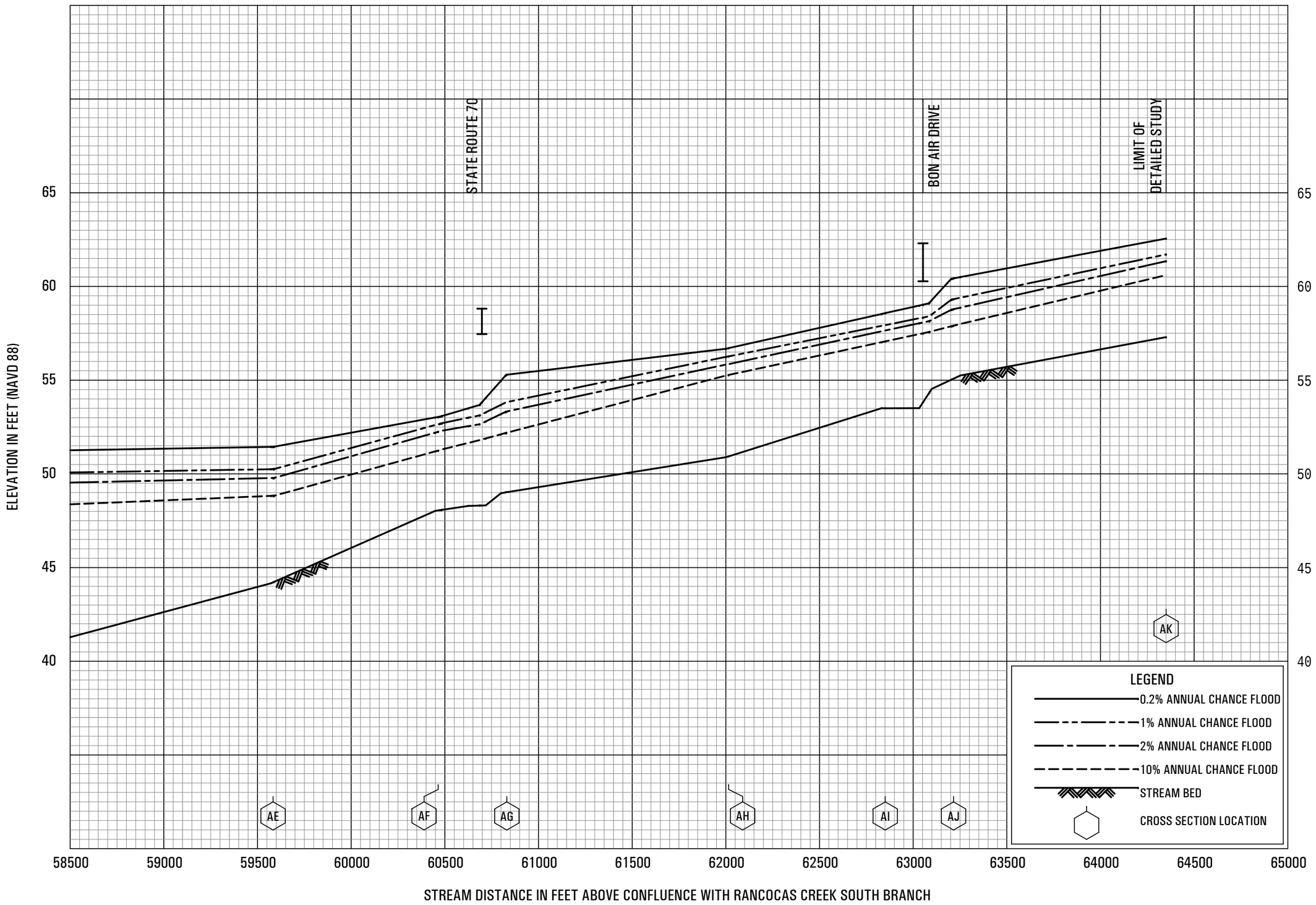

FLOOD PROFILES

RANCOCAS CREEK SOUTHWEST BRANCH

FEDERAL EMERGENCY MANAGEMENT AGENCY

BURLINGTON COUNTY, NJ

(ALL JURISDICTIONS)

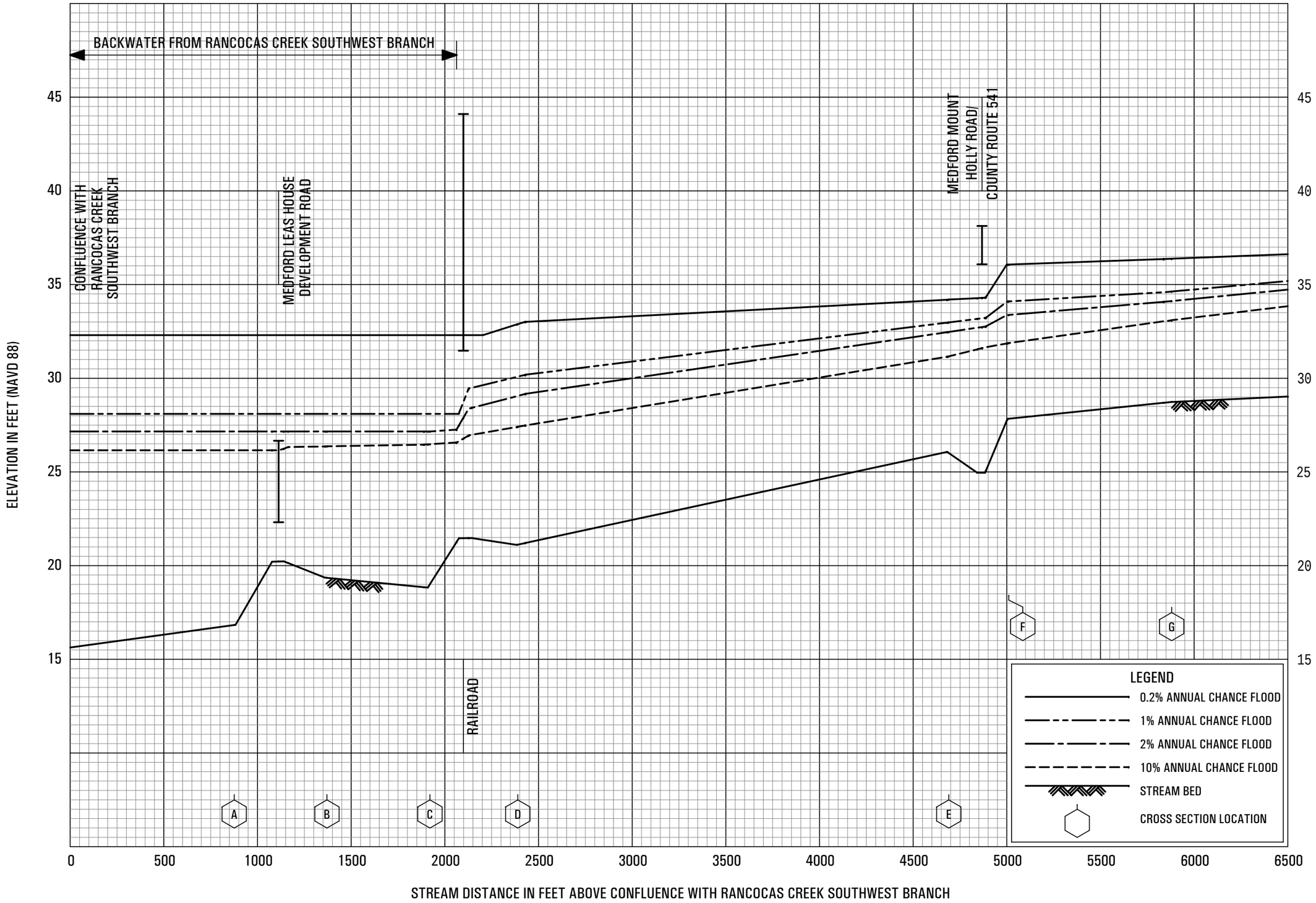

FLOOD PROFILES

SHARPS RUN

FEDERAL EMERGENCY MANAGEMENT AGENCY

BURLINGTON COUNTY, NJ

(ALL JURISDICTIONS)

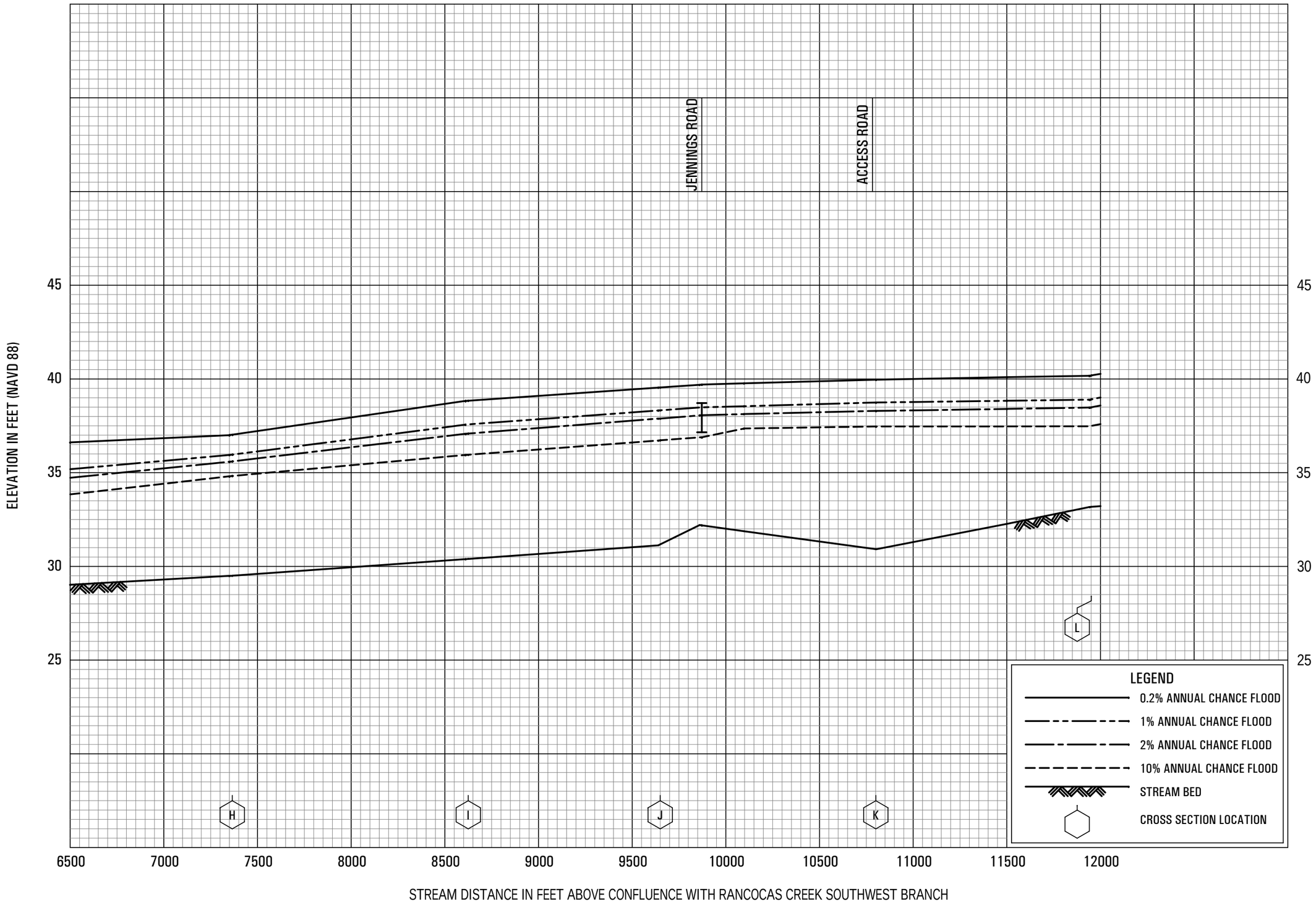

FLOOD PROFILES

SHARPS RUN

FEDERAL EMERGENCY MANAGEMENT AGENCY

BURLINGTON COUNTY, NJ

(ALL JURISDICTIONS)

188P

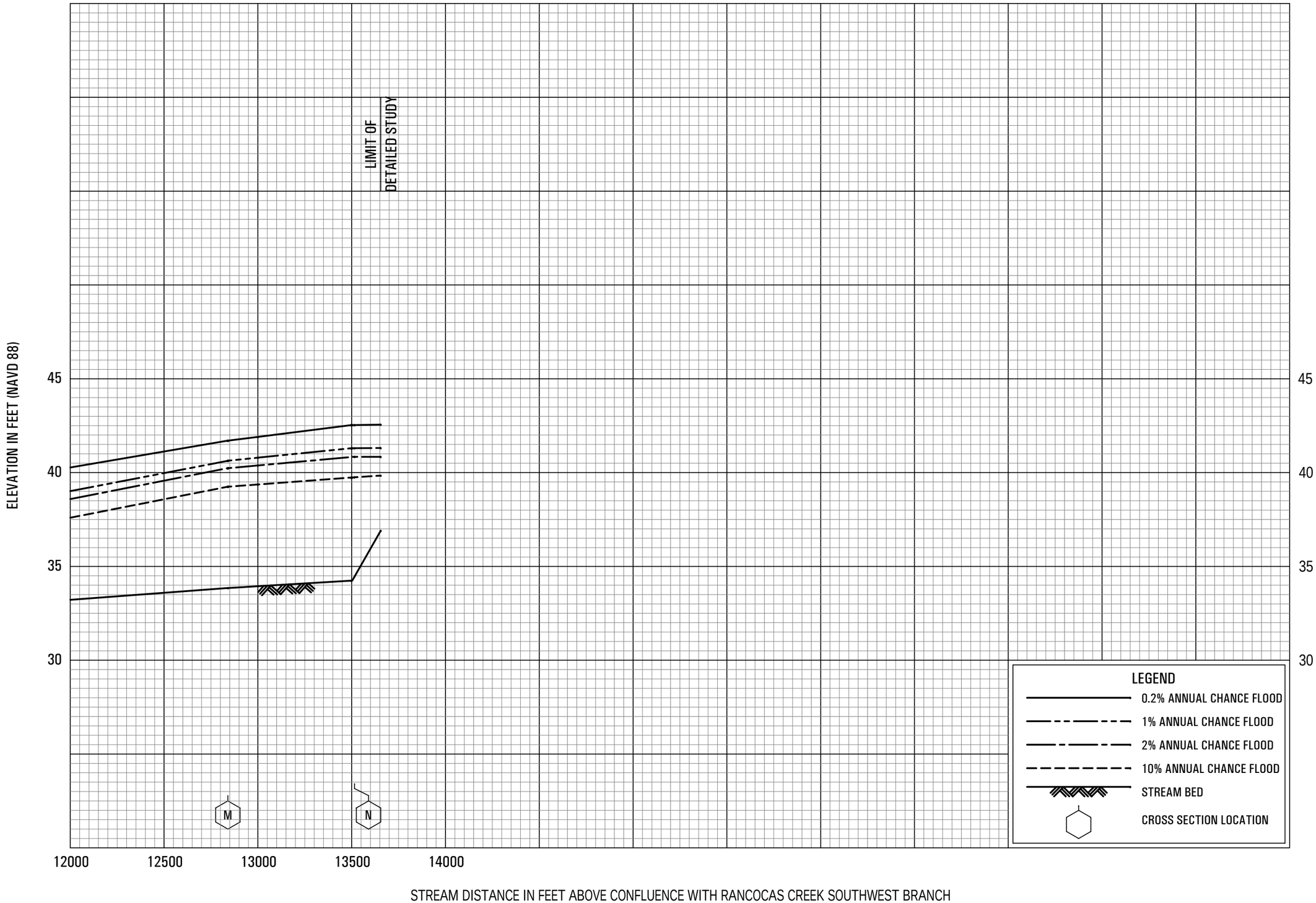

FLOOD PROFILES

SHARPS RUN

FEDERAL EMERGENCY MANAGEMENT AGENCY

BURLINGTON COUNTY, NJ

(ALL JURISDICTIONS)

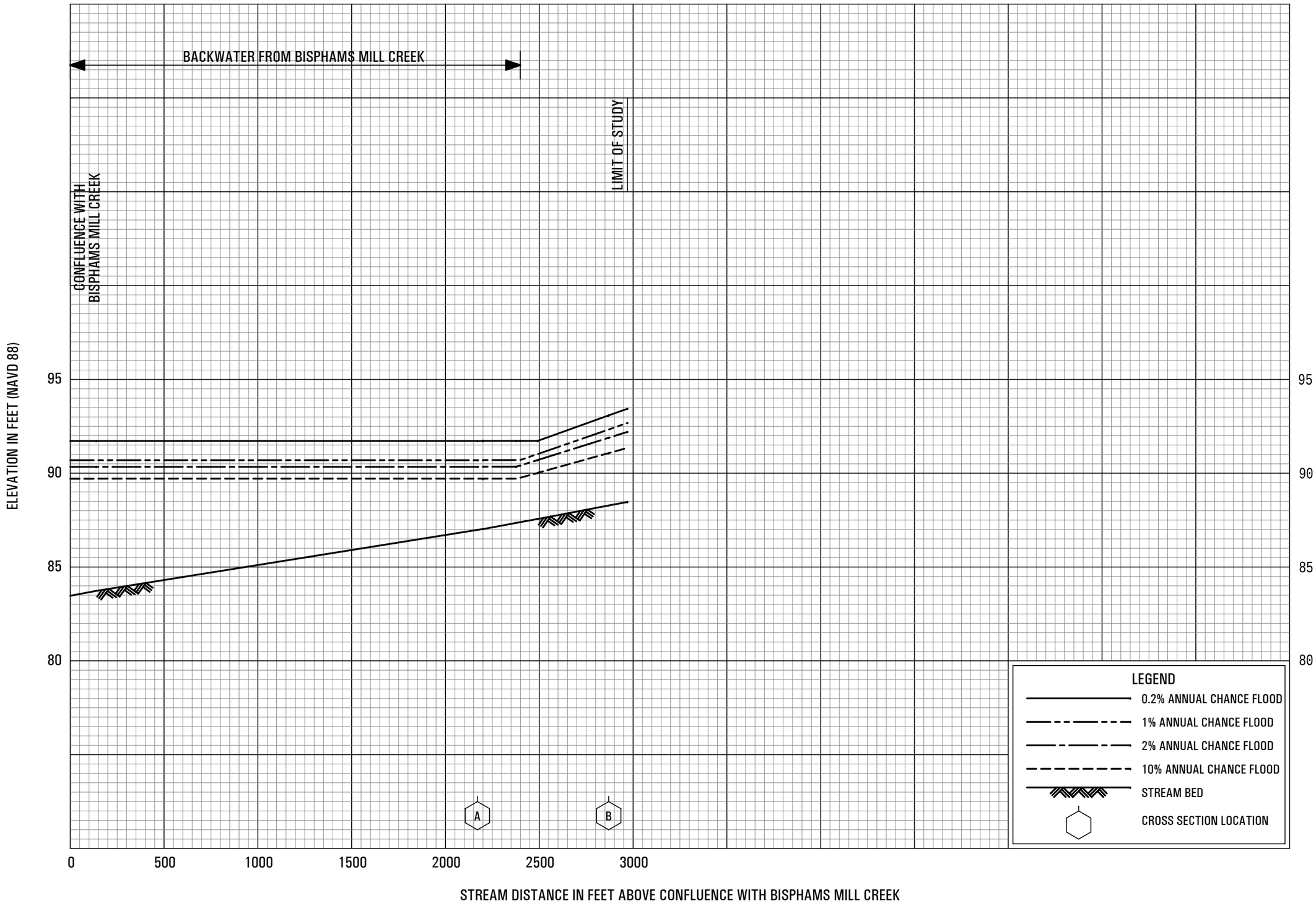

FLOOD PROFILES

SHINNS BRANCH

FEDERAL EMERGENCY MANAGEMENT AGENCY

BURLINGTON COUNTY, NJ

(ALL JURISDICTIONS)

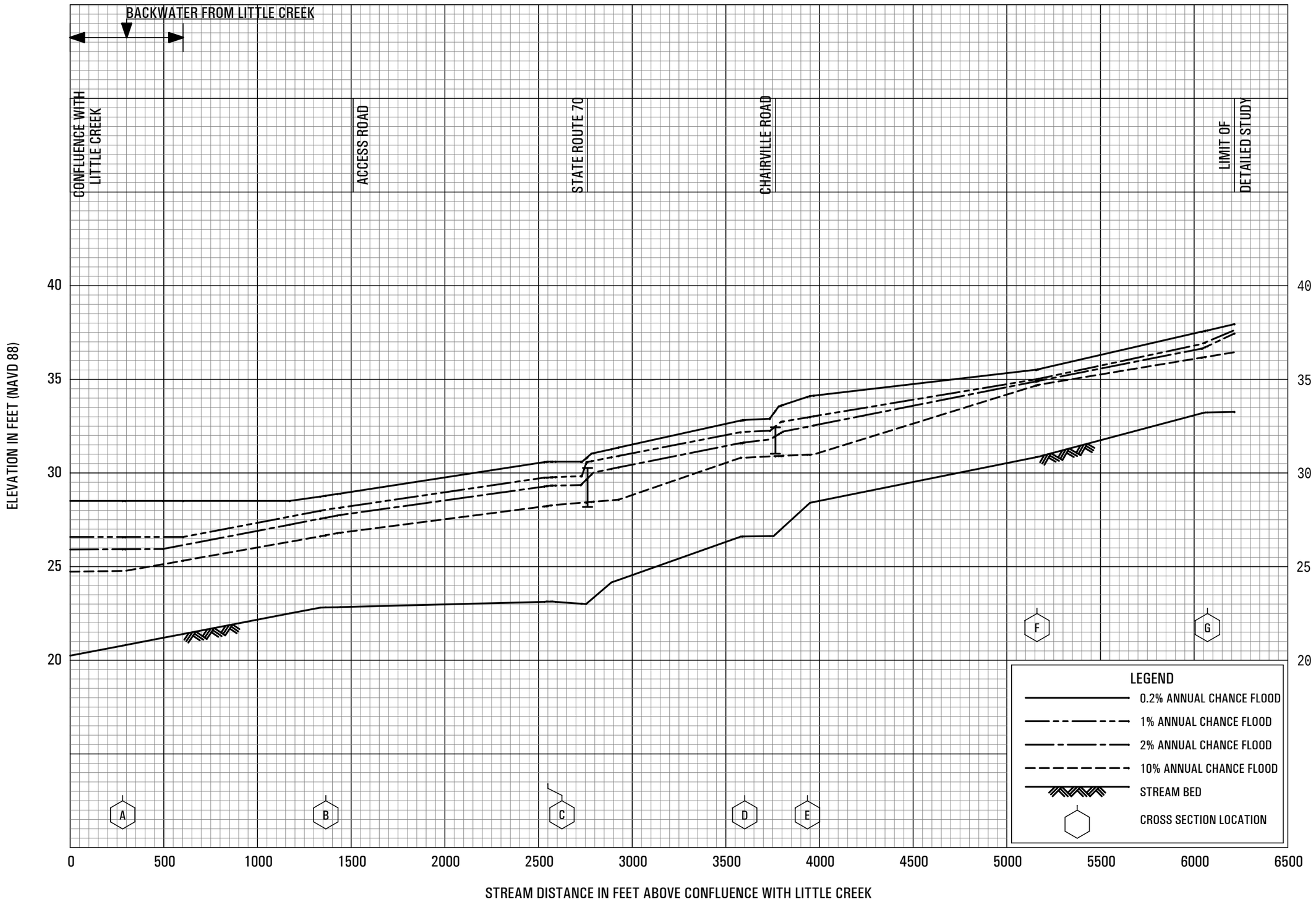

FLOOD PROFILES

SKEET RUN

FEDERAL EMERGENCY MANAGEMENT AGENCY

BURLINGTON COUNTY, NJ

(ALL JURISDICTIONS)

191P

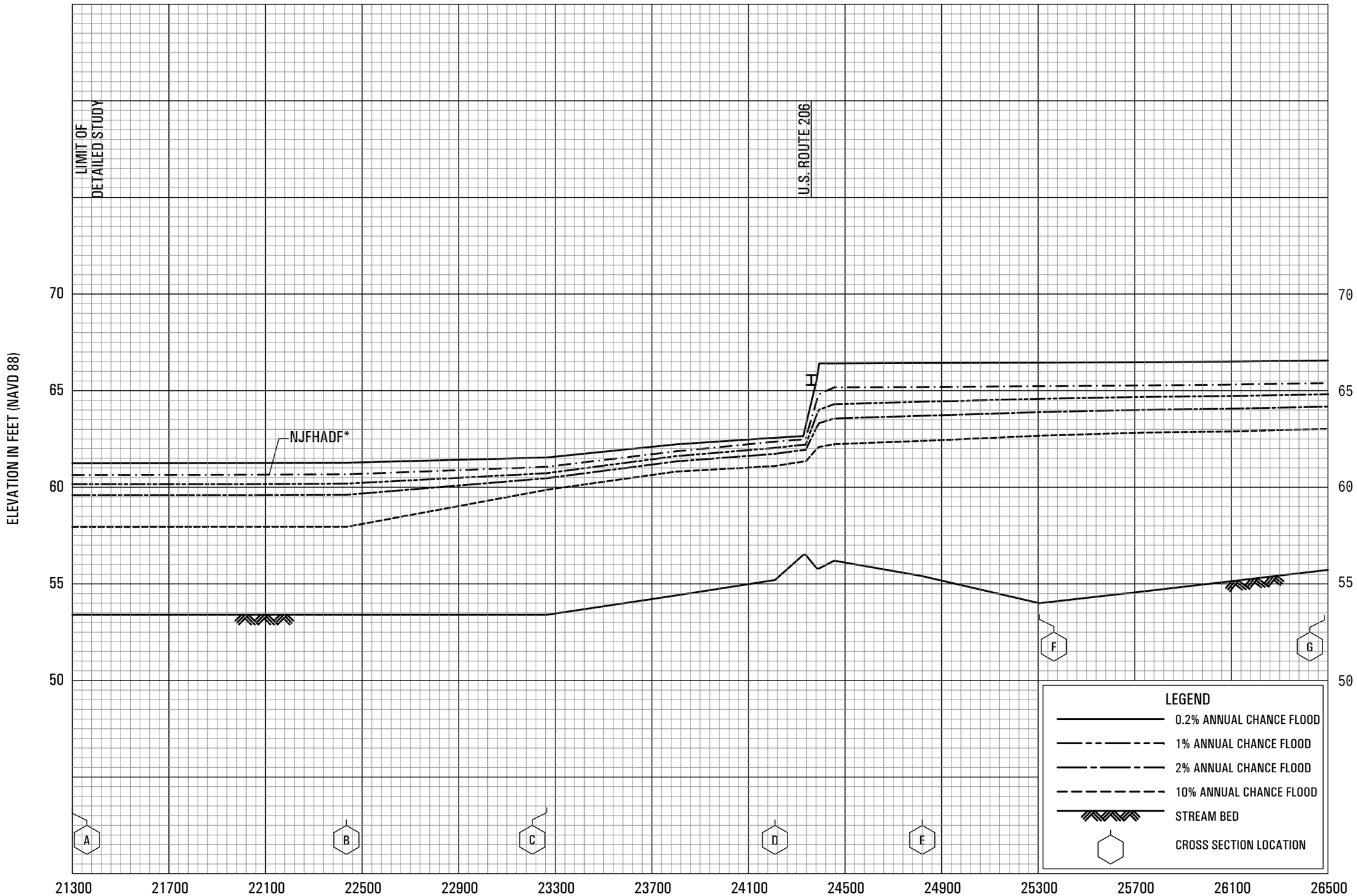

* NEW JERSEY FLOOD HAZARD AREA DESIGN FLOOD (NJFHADF) IS EQUAL TO THE 1-PERCENT-ANNUAL CHANCE FLOOD PLUS AN ADDITIONAL 25% IN FLOW, AND NOT TO EXCEED THE 0.2-PERCENT-ANNUAL CHANCE FLOOD.

FLOOD PROFILES

SPRINGER BROOK

FEDERAL EMERGENCY MANAGEMENT AGENCY

BURLINGTON COUNTY, NJ

(ALL JURISDICTIONS)

192P

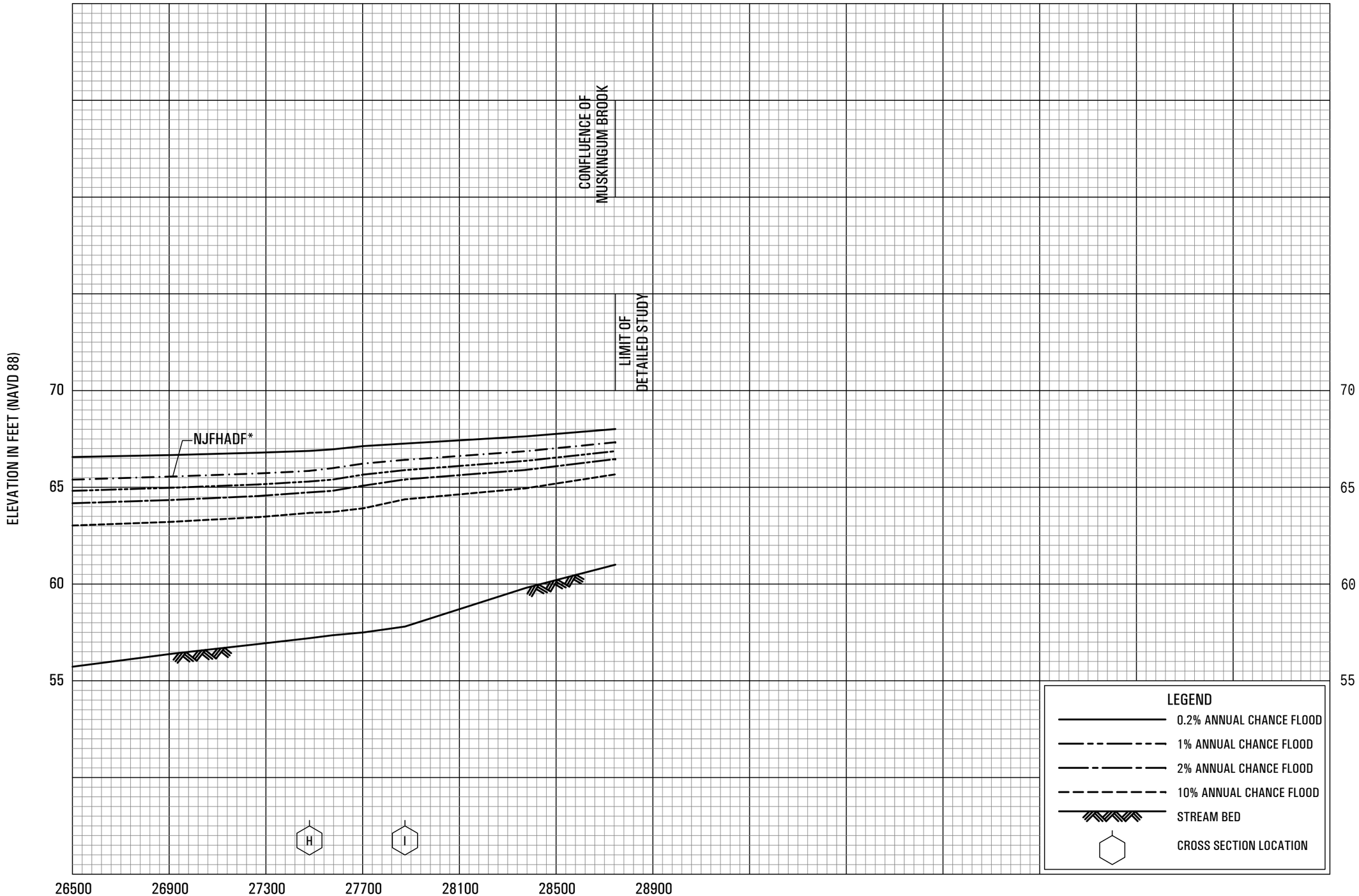

* NEW JERSEY FLOOD HAZARD AREA DESIGN FLOOD (NJFHADF) IS EQUAL TO THE 1-PERCENT-ANNUAL CHANCE FLOOD PLUS AN ADDITIONAL 25% IN FLOW, AND NOT TO EXCEED THE 0.2-PERCENT-ANNUAL CHANCE FLOOD.

FLOOD PROFILES

SPRINGER BROOK

FEDERAL EMERGENCY MANAGEMENT AGENCY

BURLINGTON COUNTY, NJ

(ALL JURISDICTIONS)

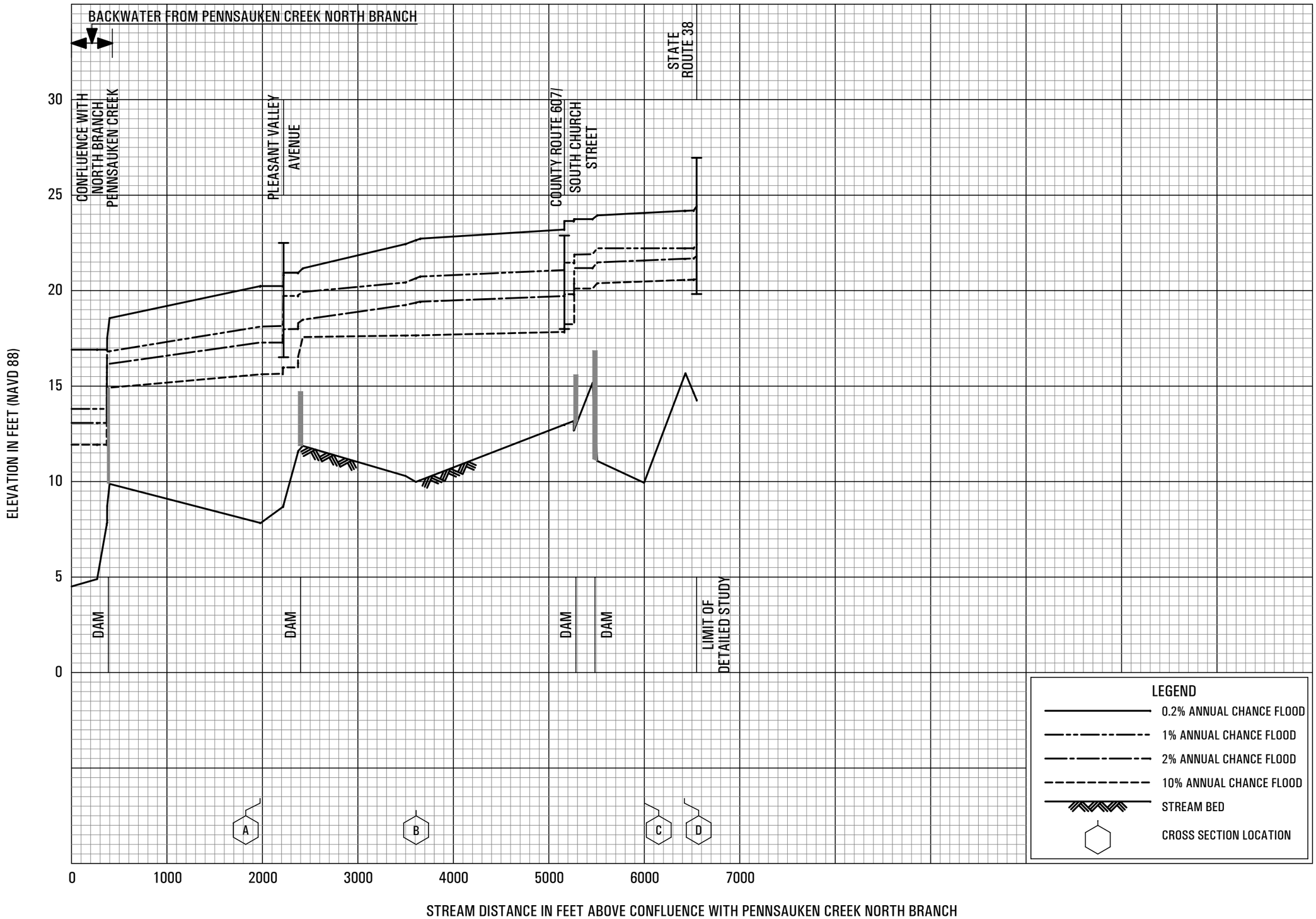

FLOOD PROFILES

STRAWBRIDGE LAKE

FEDERAL EMERGENCY MANAGEMENT AGENCY

BURLINGTON COUNTY, NJ

(ALL JURISDICTIONS)

194P

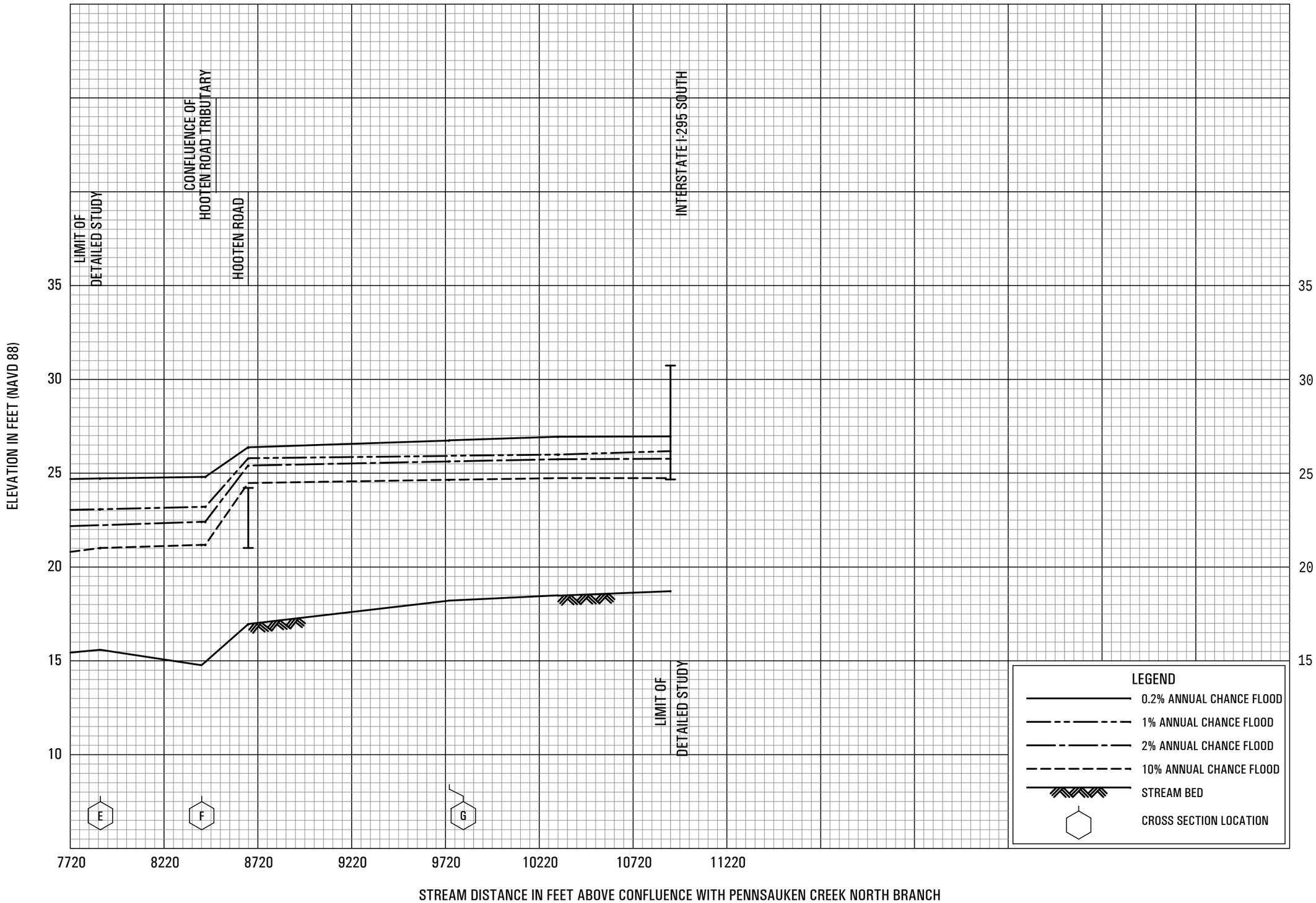

FLOOD PROFILES

STRAWBRIDGE LAKE

FEDERAL EMERGENCY MANAGEMENT AGENCY

BURLINGTON COUNTY, NJ

(ALL JURISDICTIONS)

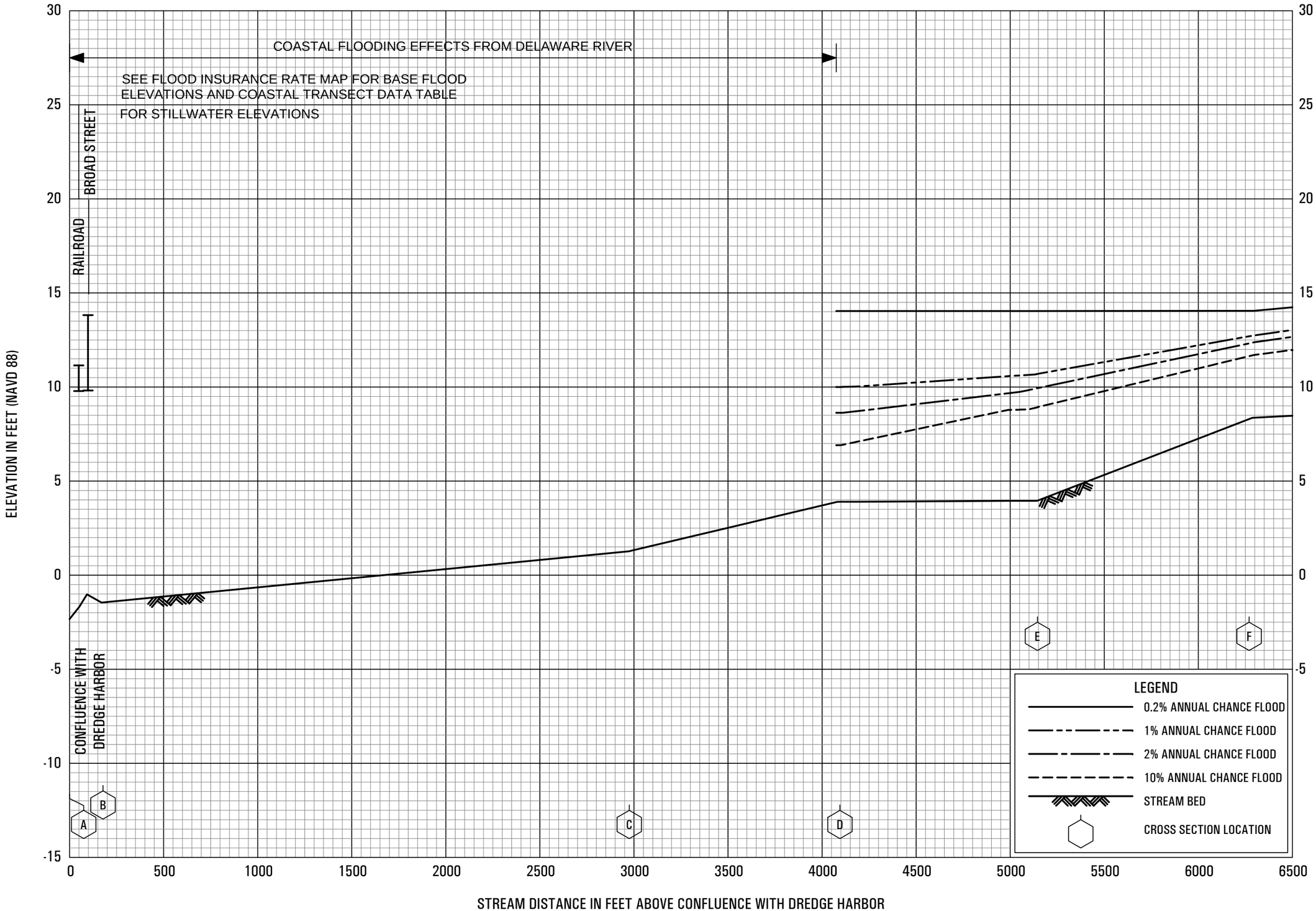

FLOOD PROFILES

SWEDE RUN

FEDERAL EMERGENCY MANAGEMENT AGENCY

BURLINGTON COUNTY, NJ

(ALL JURISDICTIONS)

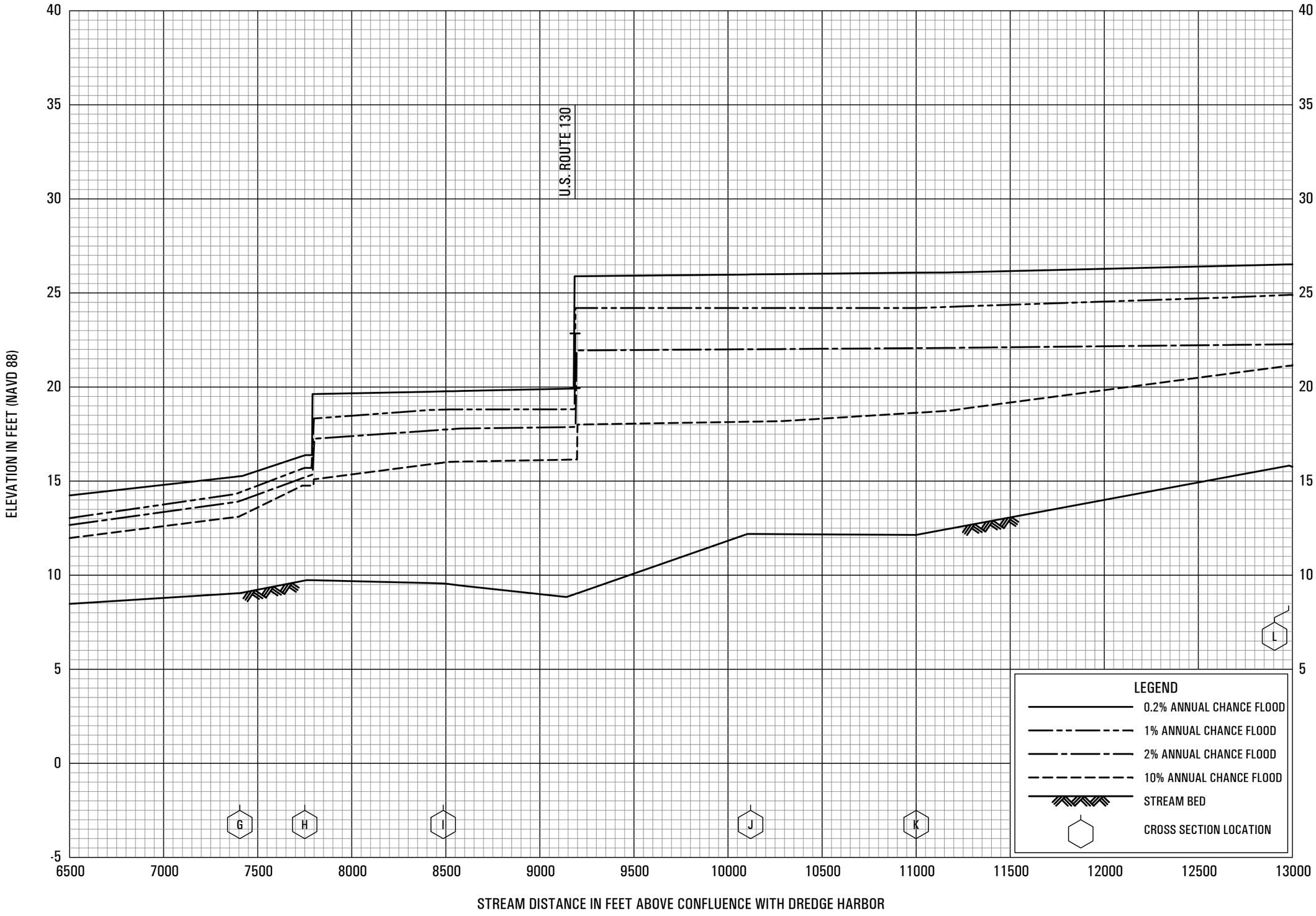

FLOOD PROFILES

SWEDE RUN

FEDERAL EMERGENCY MANAGEMENT AGENCY

BURLINGTON COUNTY, NJ

(ALL JURISDICTIONS)

197P

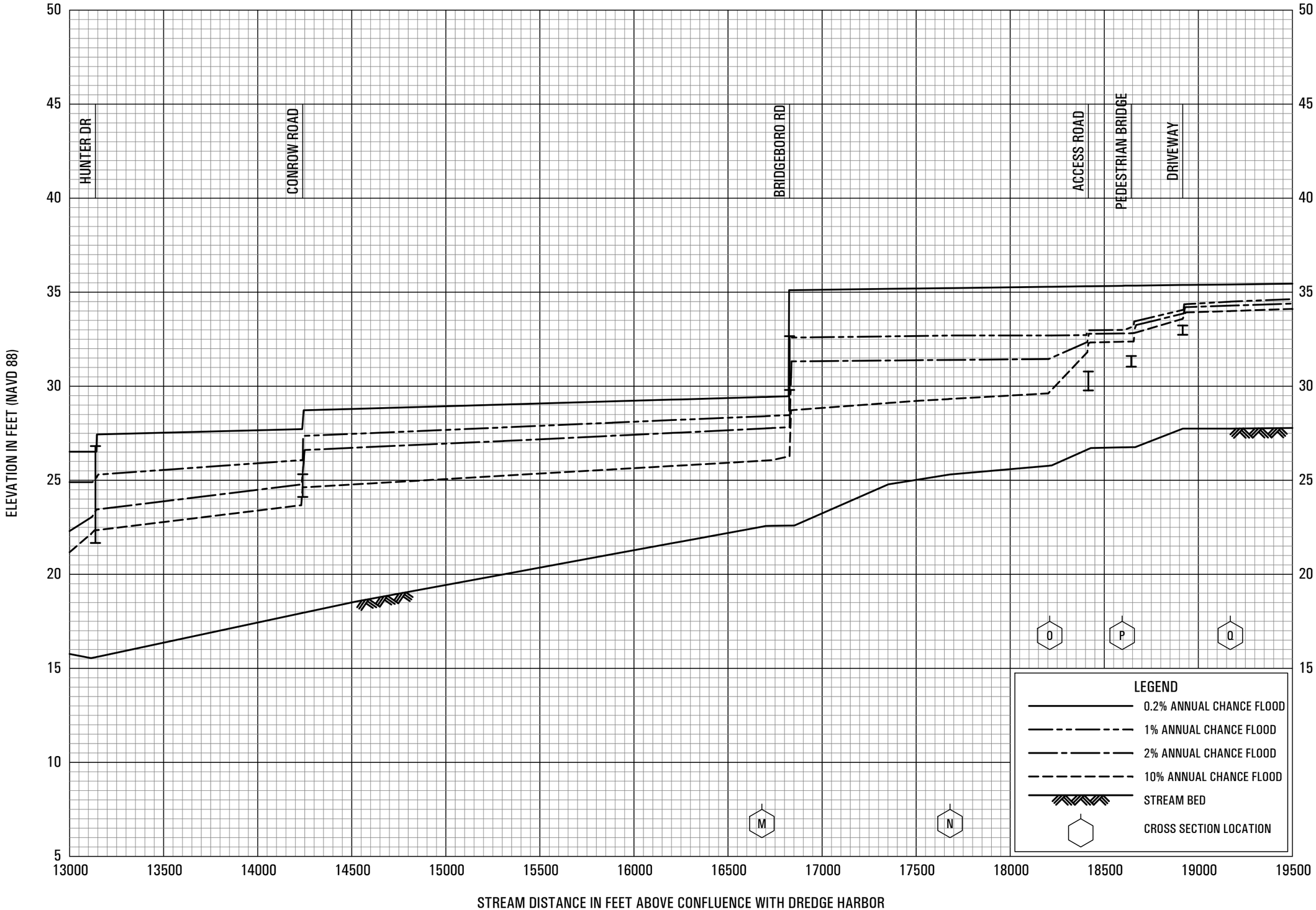

FLOOD PROFILES

SWEDE RUN

FEDERAL EMERGENCY MANAGEMENT AGENCY

BURLINGTON COUNTY, NJ

(ALL JURISDICTIONS)

198P

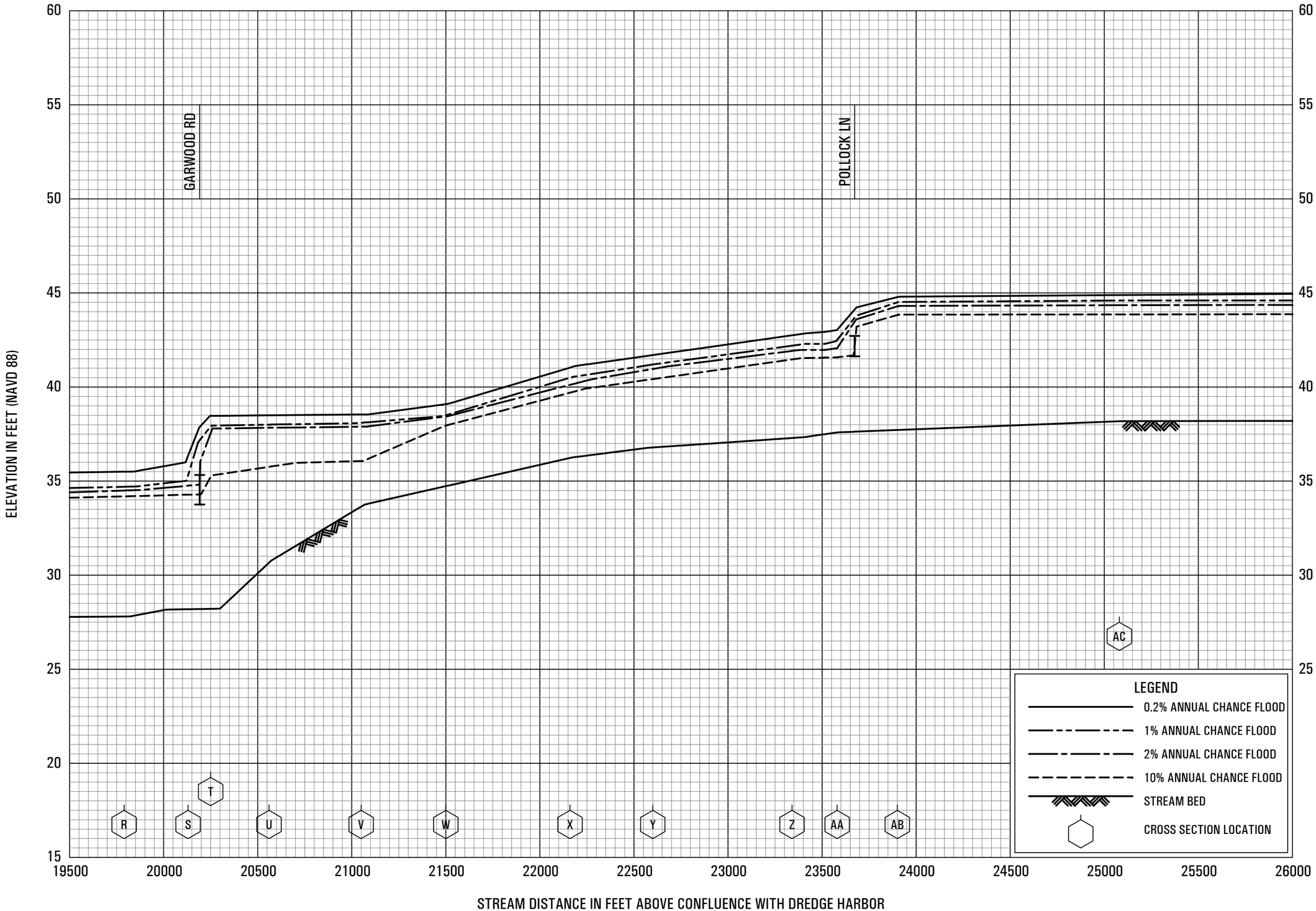

FLOOD PROFILES

SWEDE RUN

FEDERAL EMERGENCY MANAGEMENT AGENCY

BURLINGTON COUNTY, NJ

(ALL JURISDICTIONS)

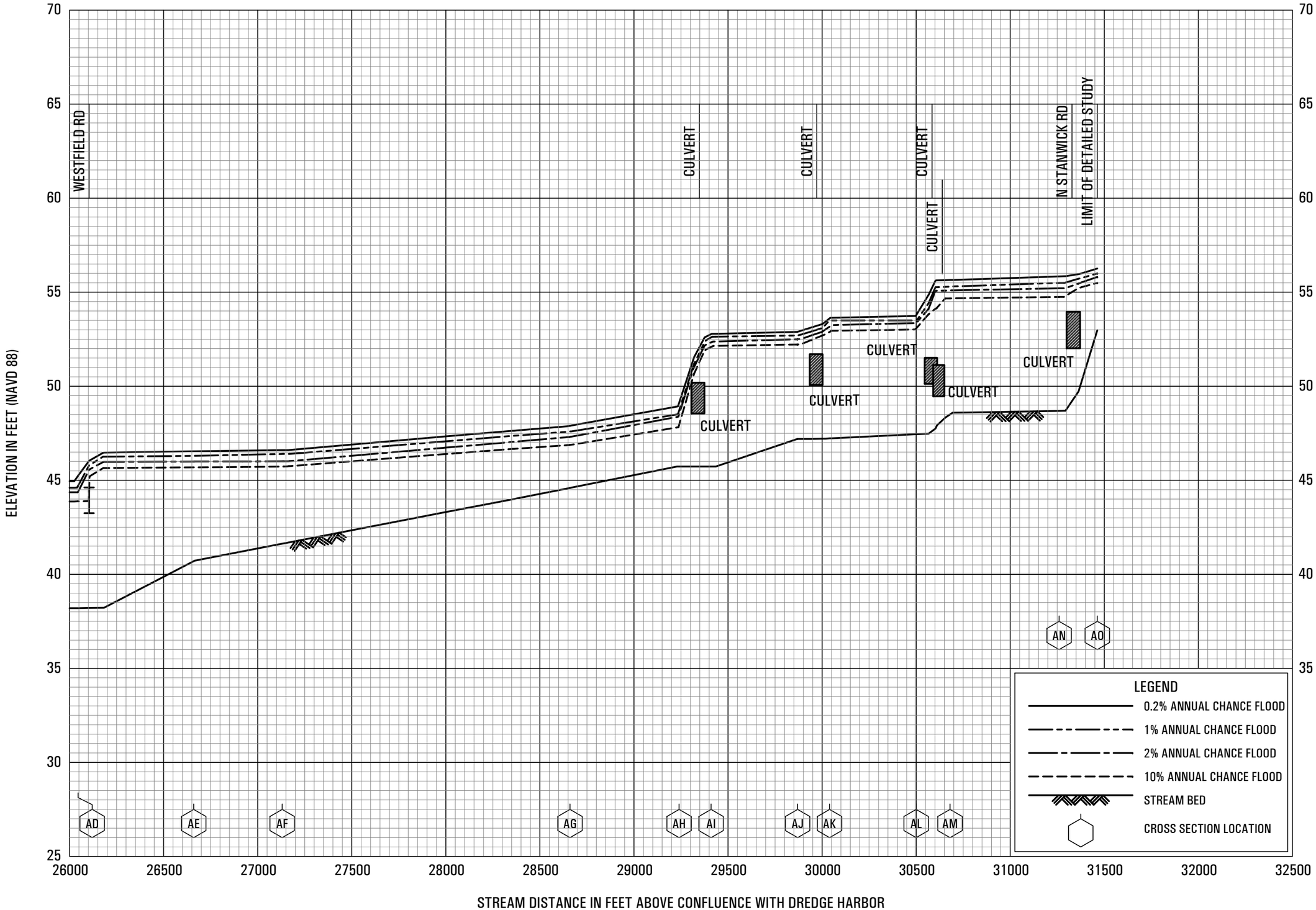

FLOOD PROFILES

SWEDE RUN

FEDERAL EMERGENCY MANAGEMENT AGENCY

BURLINGTON COUNTY, NJ

(ALL JURISDICTIONS)

200P

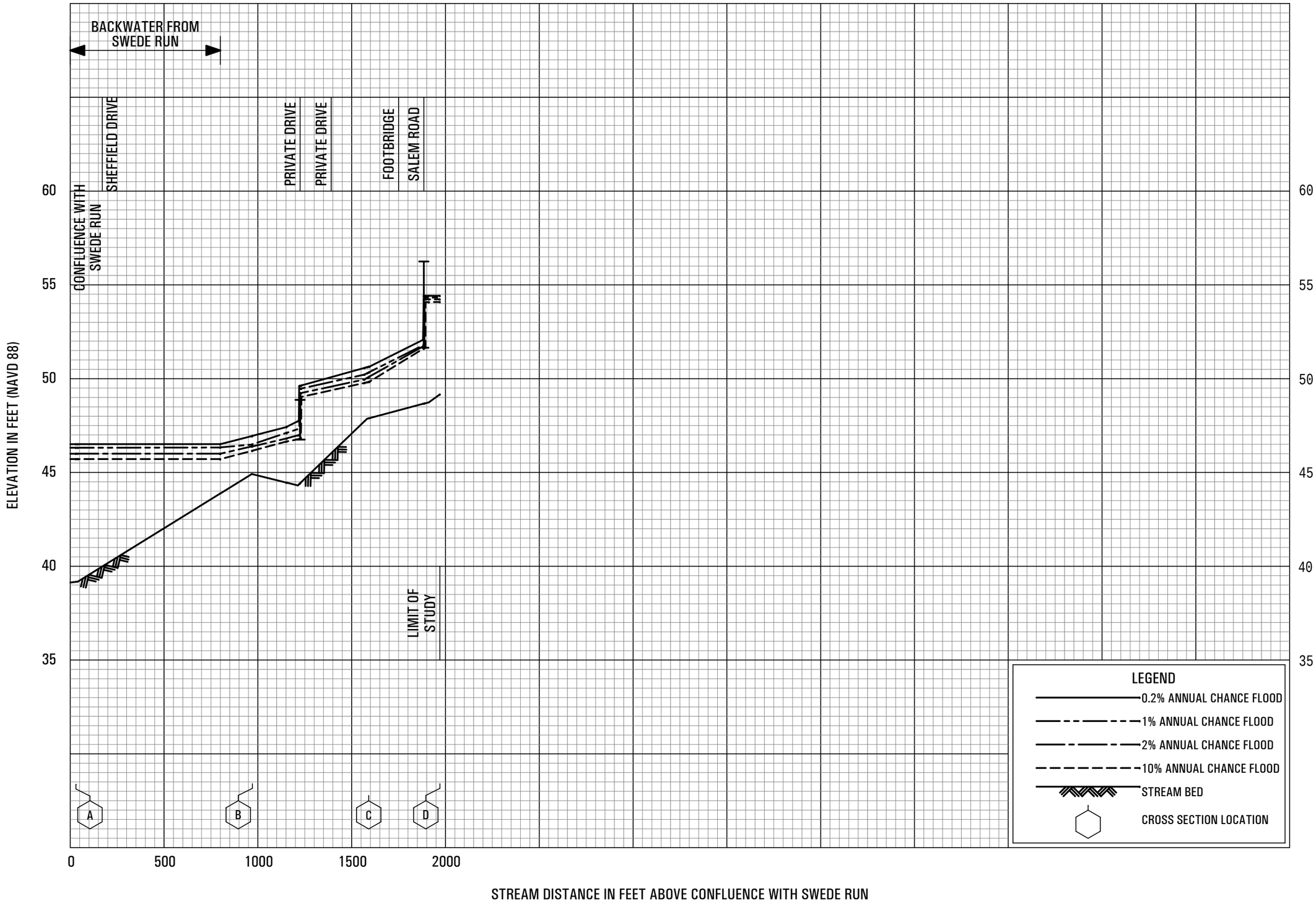

FLOOD PROFILES

SWEDE RUN TRIBUTARY

FEDERAL EMERGENCY MANAGEMENT AGENCY

BURLINGTON COUNTY, NJ

(ALL JURISDICTIONS)

201P

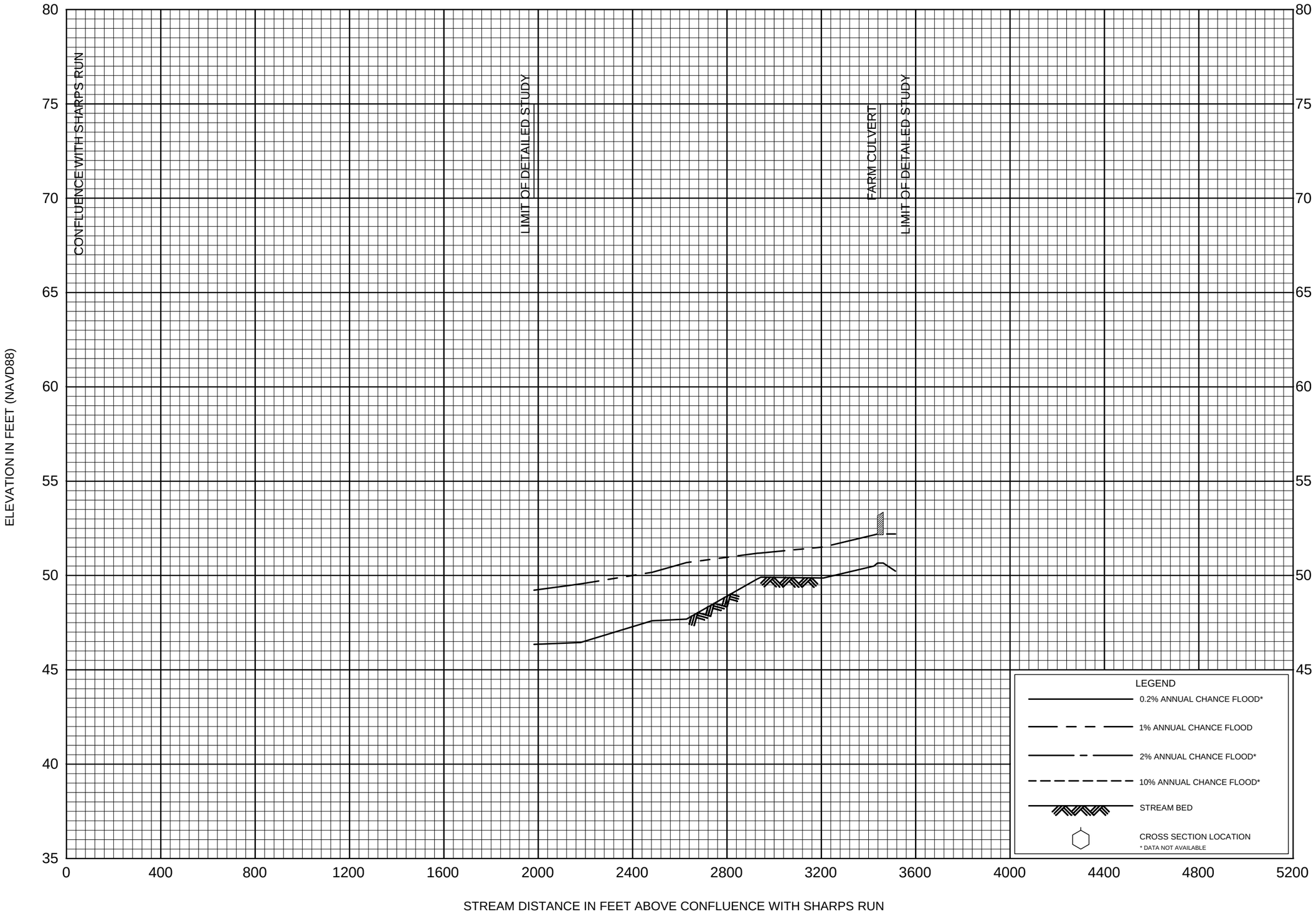

FLOOD PROFILES

TRIBUTARY 1 TO SHARPS RUN

FEDERAL EMERGENCY MANAGEMENT AGENCY

BURLINGTON COUNTY, NJ

(ALL JURISDICTIONS)

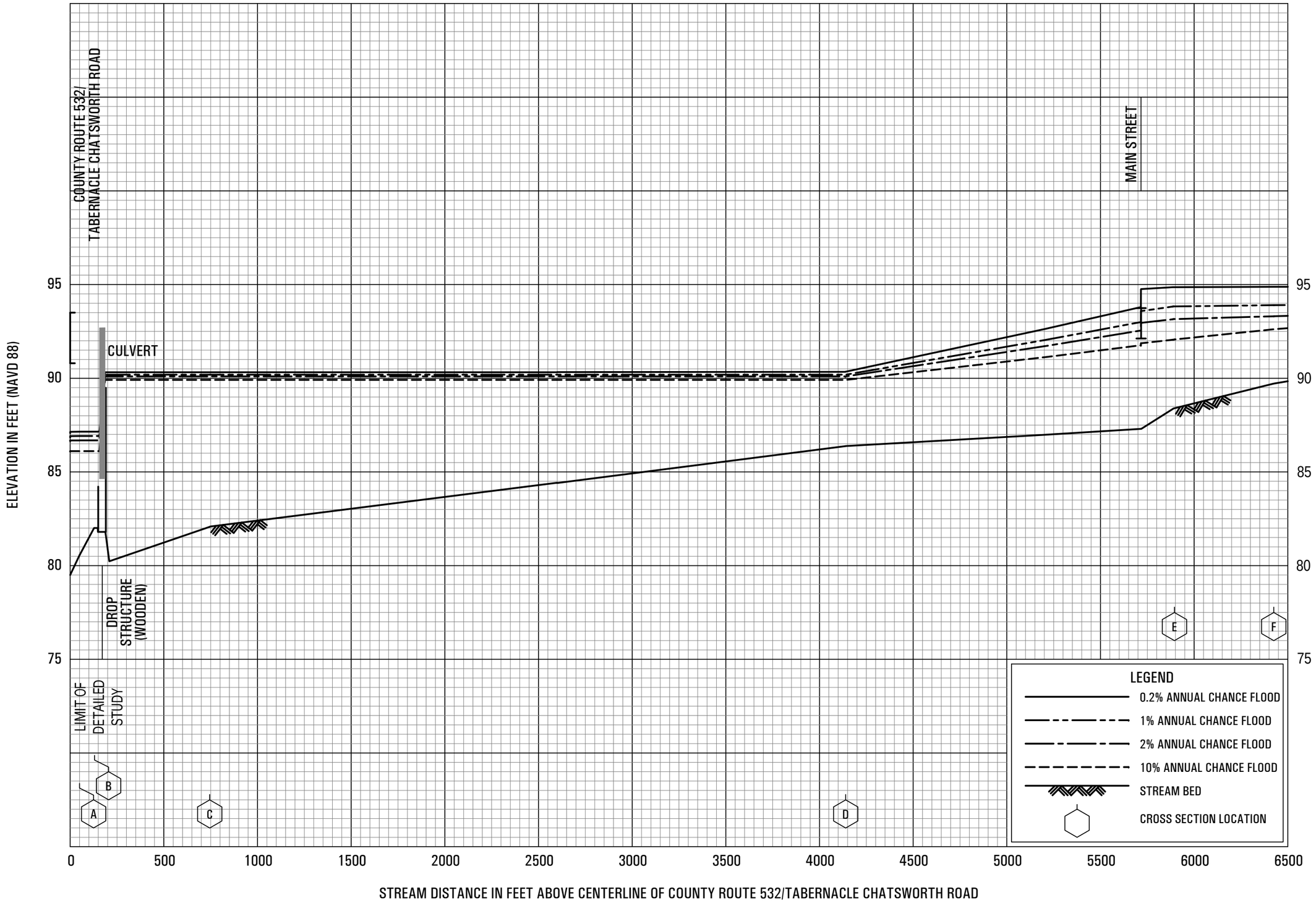

FLOOD PROFILES

WEST BRANCH WADING RIVER

FEDERAL EMERGENCY MANAGEMENT AGENCY

BURLINGTON COUNTY, NJ

(ALL JURISDICTIONS)

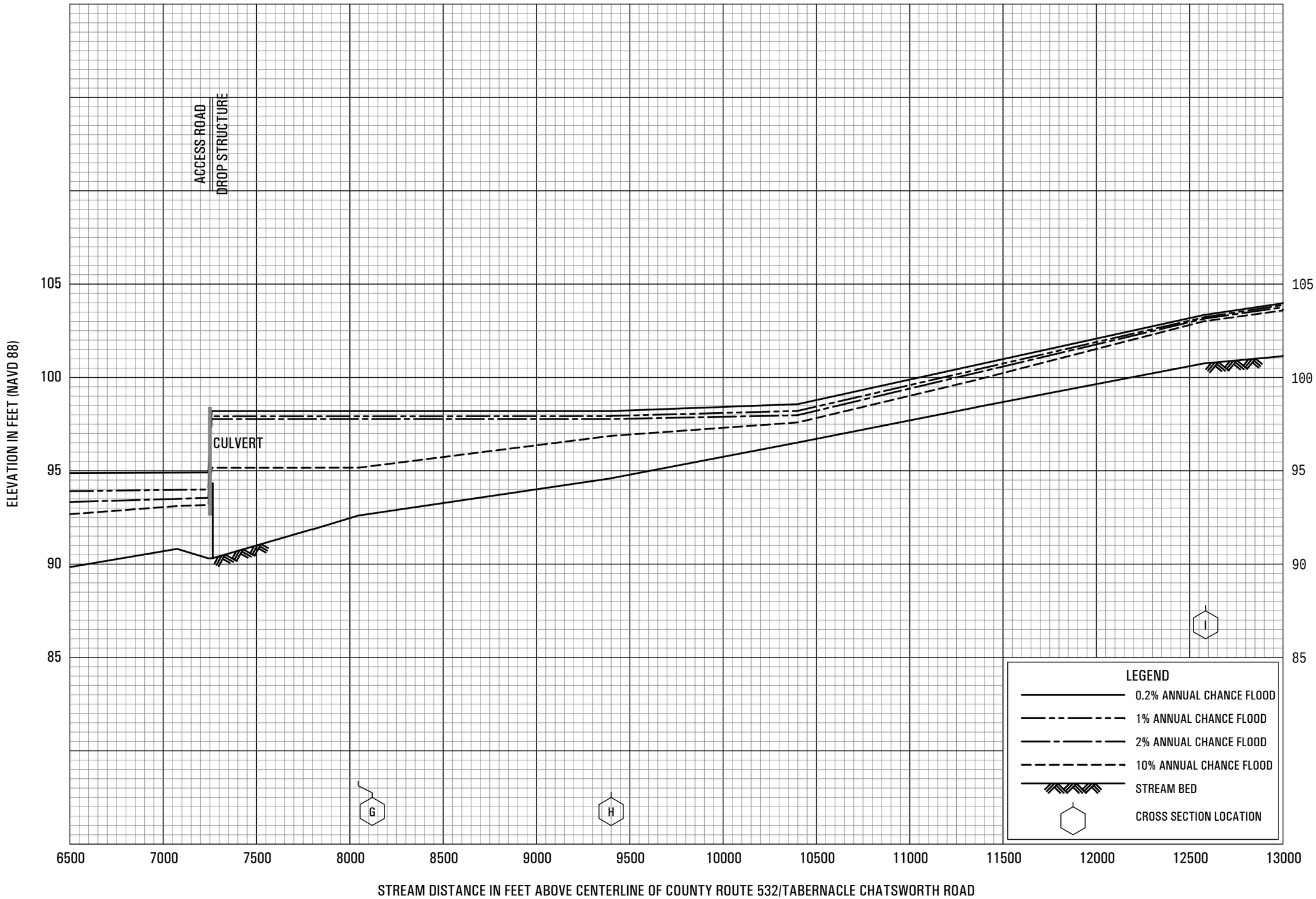

FLOOD PROFILES

WEST BRANCH WADING RIVER

FEDERAL EMERGENCY MANAGEMENT AGENCY

BURLINGTON COUNTY, NJ

(ALL JURISDICTIONS)

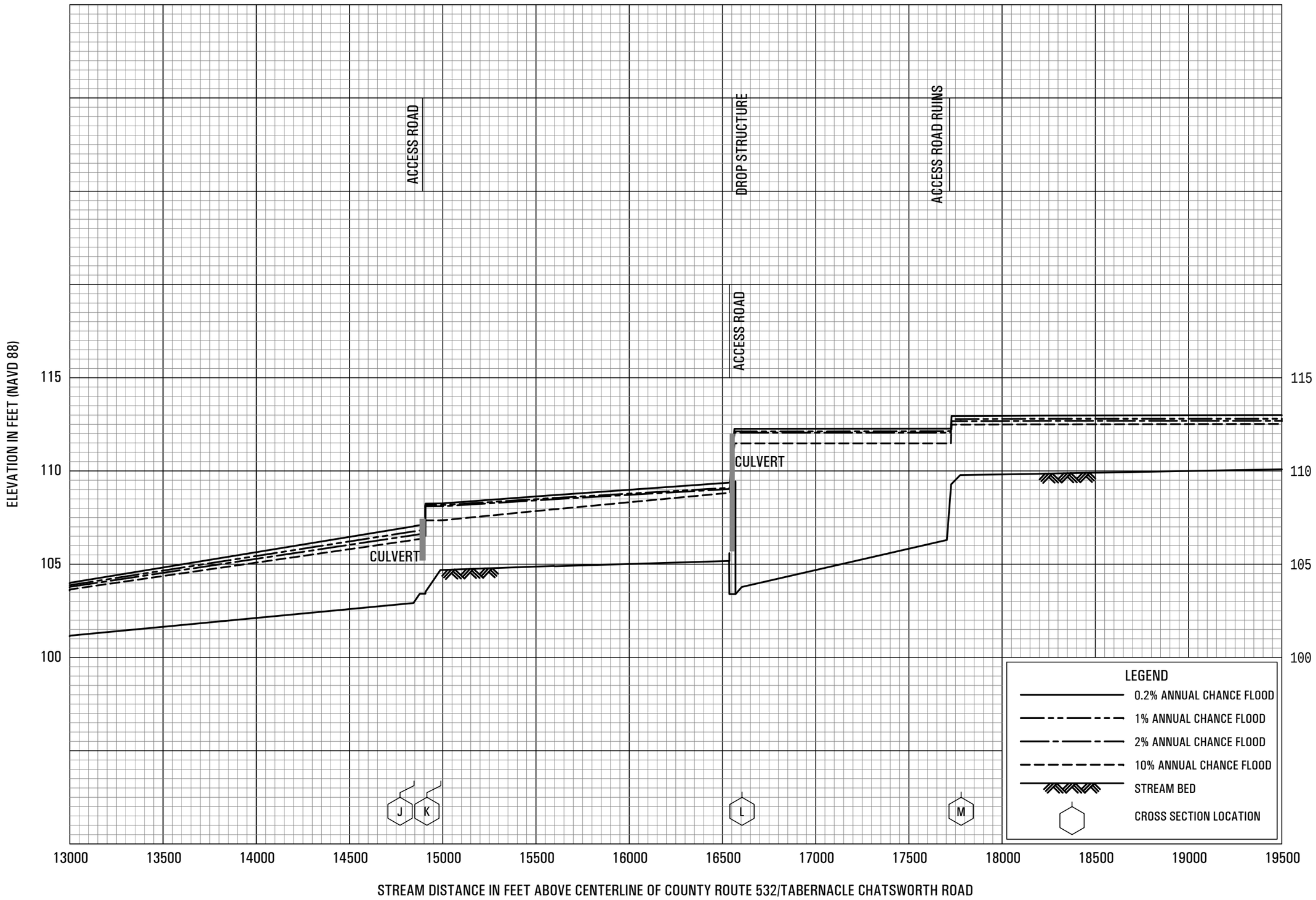

FLOOD PROFILES

WEST BRANCH WADING RIVER

FEDERAL EMERGENCY MANAGEMENT AGENCY

BURLINGTON COUNTY, NJ

(ALL JURISDICTIONS)

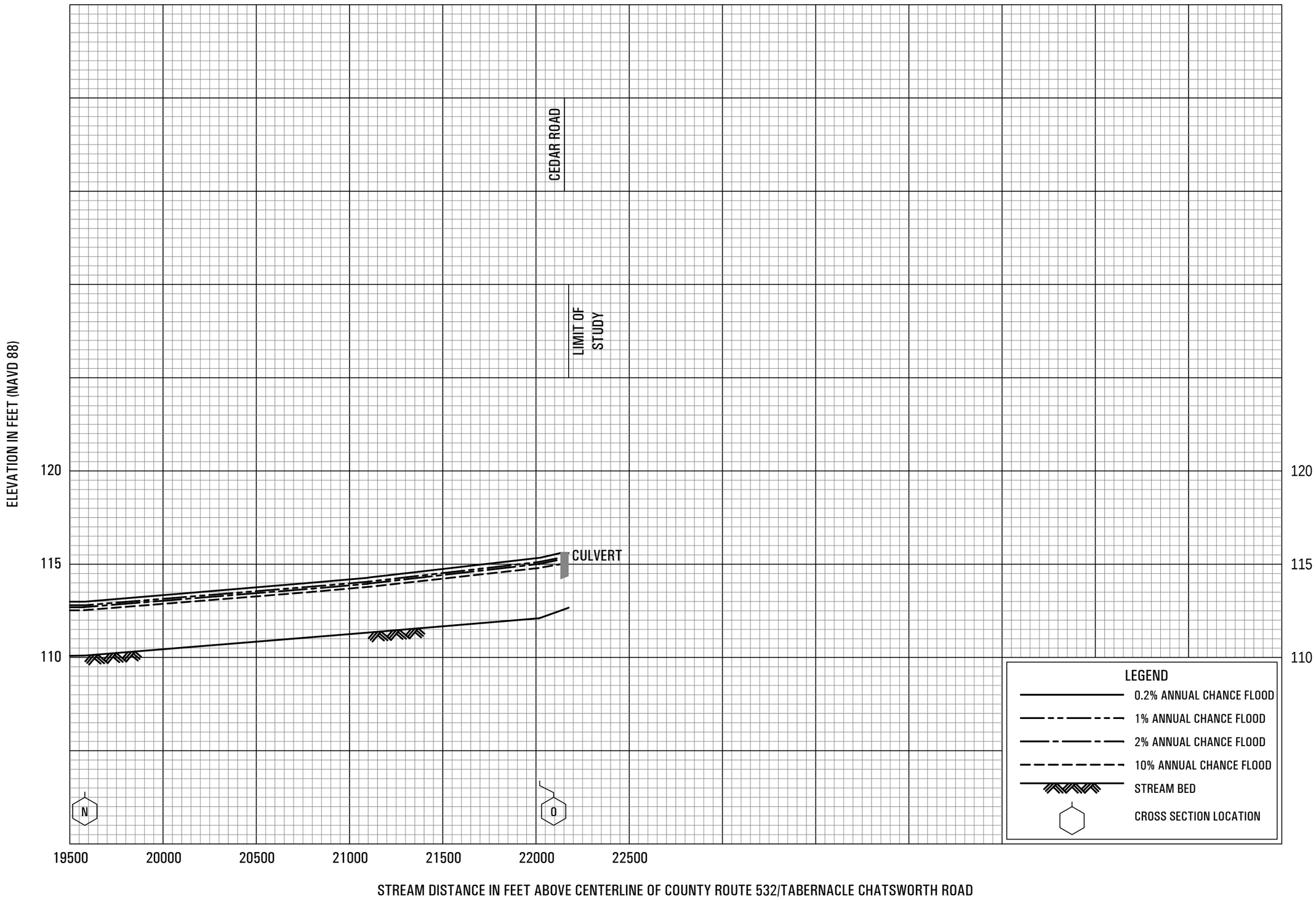

FLOOD PROFILES

WEST BRANCH WADING RIVER

FEDERAL EMERGENCY MANAGEMENT AGENCY

BURLINGTON COUNTY, NJ

(ALL JURISDICTIONS)