FLOOD INSURANCE STUDY

FEDERAL EMERGENCY MANAGEMENT AGENCY

VOLUME 4 OF 5

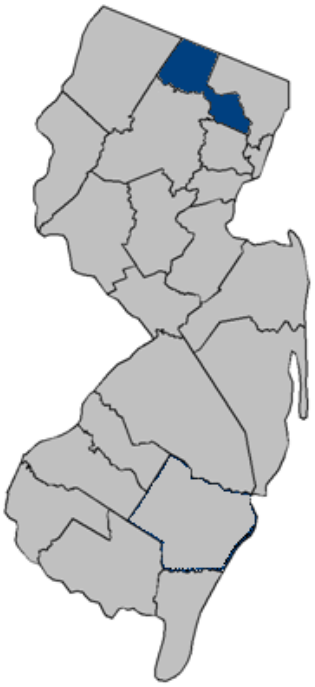

PASSAIC COUNTY, NEW JERSEY (ALL JURISDICTIONS)

COMMUNITY NAME	COMMUNITY NUMBER
BLOOMINGDALE, BOROUGH OF	345284
CLIFTON, CITY OF	340398
HALEDON, BOROUGH OF	340399
HAWTHORNE, BOROUGH OF	340400
LITTLE FALLS, TOWNSHIP OF	340401
NORTH HALEDON, BOROUGH OF	340402
PASSAIC, CITY OF	340403
PATERSON, CITY OF	340404
POMPTON LAKES, BOROUGH OF	345528
PROSPECT PARK, BOROUGH OF	340406
RINGWOOD, BOROUGH OF	340407
TOTOWA, BOROUGH OF	340408
WANAQUE, BOROUGH OF	340409
WAYNE, TOWNSHIP OF	345327
WEST MILFORD, TOWNSHIP OF	340411
WOODLAND PARK, BOROUGH OF*	340412

FEMA

Preliminary: January 9, 2015

FLOOD INSURANCE STUDY NUMBER
34031CV001B
Version Number 2.1.1.1

* The Borough of Woodland Park was formerly known as the Borough of West Paterson.

NOTICE TO
FLOOD INSURANCE STUDY USERS

Communities participating in the National Flood Insurance Program have established repositories of flood hazard data for floodplain management and flood insurance purposes. This Flood Insurance Study (FIS) may not contain all data available within the repository. It is advisable to contact the community repository for any additional data.

Part or all of this FIS may be revised and republished at any time. In addition, part of this FIS may be revised by the Letter of Map Revision process, which does not involve republication or redistribution of the FIS. It is, therefore, the responsibility of the user to consult with community officials and to check the community repository to obtain the most current FIS components.

Initial Countywide FIS Effective Date: September 28, 2007

Revised Countywide FIS Date:

This preliminary FIS report does not include unrevised Floodway Data Tables or unrevised Flood Profiles. These Floodway Data Tables and Flood Profiles will appear in the final FIS report.

TABLE OF CONTENTS – Volume 1

		Page
1.0	INTRODUCTION	1
	1.1 Purpose of Study	1
	1.2 Authority and Acknowledgments	1
	1.3 Coordination	5
2.0	AREA STUDIED	5
	2.1 Scope of Study	5
	2.2 Community Description	11
	2.3 Principal Flood Problems	11
	2.4 Flood Protection Measures	14
3.0	ENGINEERING METHODS	18
	3.1 Hydrologic Analyses	18
	3.2 Hydraulic Analyses	40
	3.3 Vertical Datum	56
4.0	FLOODPLAIN MANAGEMENT APPLICATIONS	57
	4.1 Floodplain Boundaries	57
	4.2 Floodways	58
5.0	INSURANCE APPLICATIONS	105
6.0	FLOOD INSURANCE RATE MAP	107
7.0	OTHER STUDIES	107
8.0	LOCATION OF DATA	110
9.0	BIBLIOGRAPHY AND REFERENCES	110

TABLE OF CONTENTS – Volume 1 - continued

Page

FIGURES

Figure 1 – Floodway Schematic 106

TABLES

Table 1 – Initial and Final CCO Meetings 5
Table 2 – Flooding Sources Studied by Detailed Methods 6
Table 3 – Scope of Revision 7
Table 4 – Model Dates for Riverine Flooding 8-10
Table 5 – Letters of Map Correction 10-11
Table 6 – Summary of Discharges 25-40
Table 7 – Summary of Stillwater Elevations 41
Table 8 – Manning's "n" Values 47-49
Table 9 – Limited Detailed (Enhanced A-Zones) Flood Hazard Data 50-55
Table 10 – Floodway Data 60-104
Table 11 – Community Map History 108-109

EXHIBITS

Exhibit 1- Flood Profiles
Acid Brook Panels 01P-12P
Belcher Creek Panels 13P-17P
Belcher Creek Branch 1 Panels 18P-21P
Belcher Creek Branch 2 Panels 22P-28P
Branch Weasel Brook Panel 29P
Branch 3-5-2, Weasel Brook Panels 30P-31P

TABLE OF CONTENTS – Volume 2

EXHIBITS - continued

Burnt Meadow Brook Panels 32P-44P
Burnt Meadow Brook Branch 5 Panels 45P-48P
Buttermilk Falls Panels 49P-51P
Cold Spring Brook Panels 52P-56P
Cooley Brook Panels 57P-60P
Cupsaw Brook Panels 61P-66P
Cupsaw Brook Branch 1 Panels 67P-72P
Cupsaw Brook Branch 2 Panels 73P-74P
Cupsaw Brook Branch 3 Panels 75P-76P
Cupsaw Brook Branch 4 Panels 77P-79P

Deep Brook Panels 80P-81P
Dowling Brook Panels 82P-86P
Erskine Brook Panels 87P-97P

TABLE OF CONTENTS – Volume 3

EXHIBITS - continued

Glen Place Brook Panels 98P-99P
Goffle Brook Panels 100P-102P
Great Notch Brook Panels 103P-105P
Green Brook Panels 106P-111P
Haycock Brook Panels 112P-121P
High Mountain Brook (Downstream Reach) Panels 122P-124P
High Mountain Brook (Upstream Reach) Panels 125P-129P
High Mountain Brook 2 Panels 130P-135P
Jones Brook Panels 136P-138P
Longhouse Creek Panels 139P-143P
MacDonald Brook Panels 144P-146P
Meadow Brook Panels 147P-149P
Meadow Brook Branch 2 Panels 150P-151P
Molly Ann Brook Panels 152P-161P
Molly Ann Brook Tributary 3 Panels 162P-164P
Molly Ann Brook Tributary 4 Panels 165P-170P
Molly Ann Brook Tributary 6 Panels 171P-173P
Morsetown Brook Panels 174P-179P
Naachtpunkt Brook Panel 180P
Naachtpunkt Brook (Upper Reach) Panels 181P-183P
Oakwood Lake Brook Panels 184P-186P
Packanack Brook Panels 187P-188P
Passaic River Panels 189P-197P

TABLE OF CONTENTS – Volume 4

EXHIBITS - continued

Pearl Brook Panels 198P-204P
Peckman River Panels 205P-209P
Pequannock River Panels 210P-227P
Pompton River Panels 228P-229P
Pompton River Unnamed Tributary Panel 230P
Post Brook (West Milford) Panels 231P-236P
Post Brook Branch 1 Panel 237P
Post Brook Branch 2 Panels 238P-239P
Post Brook Branch 3 Panels 240P-242P
Post Brook Branch 4 Panels 243P-244P
Post Brook and Rainbow Valley Lake Panels 245P-247P
Ramapo River Panel 248P
Ringwood Creek Panels 249P-251P
Ringwood Creek Branch 1 Panel 252P
Singac Brook Panels 253P-259P

Slippery Rock Brook	Panels 260P-265P
Squaw Brook	Panels 266P-271P
Stephens Lake Brook	Panels 272P-273P
Stephens Lake Brook Branch 1	Panel 274P
Stephens Lake Brook Branch 2	Panels 275P-283P
Third River	Panels 284P-288P
Tributary 1 to Posts Brook	Panels 289P-292P
Tributary 2 to Posts Brook	Panel 293P
Tributary 1 to Singac Brook	Panel 294P
Tributary 3 to Singac Brook	Panels 295P-296P
Tributary to Van Dam Brook	Panel 297P

TABLE OF CONTENTS – Volume 5

EXHIBITS - continued

Van Dam Brook	Panels 298P-300P
Wabash Brook	Panel 301P
Wanaque River	Panels 302P-312P
Weasel Brook	Panels 313P-329P
West Brook Reach 1	Panels 330P-335P
West Brook Reach 2	Panels 336P-339P
West Brook Branch 7	Panels 340P-341P

Exhibit 2 - Flood Insurance Rate Map Index
Flood Insurance Rate Map

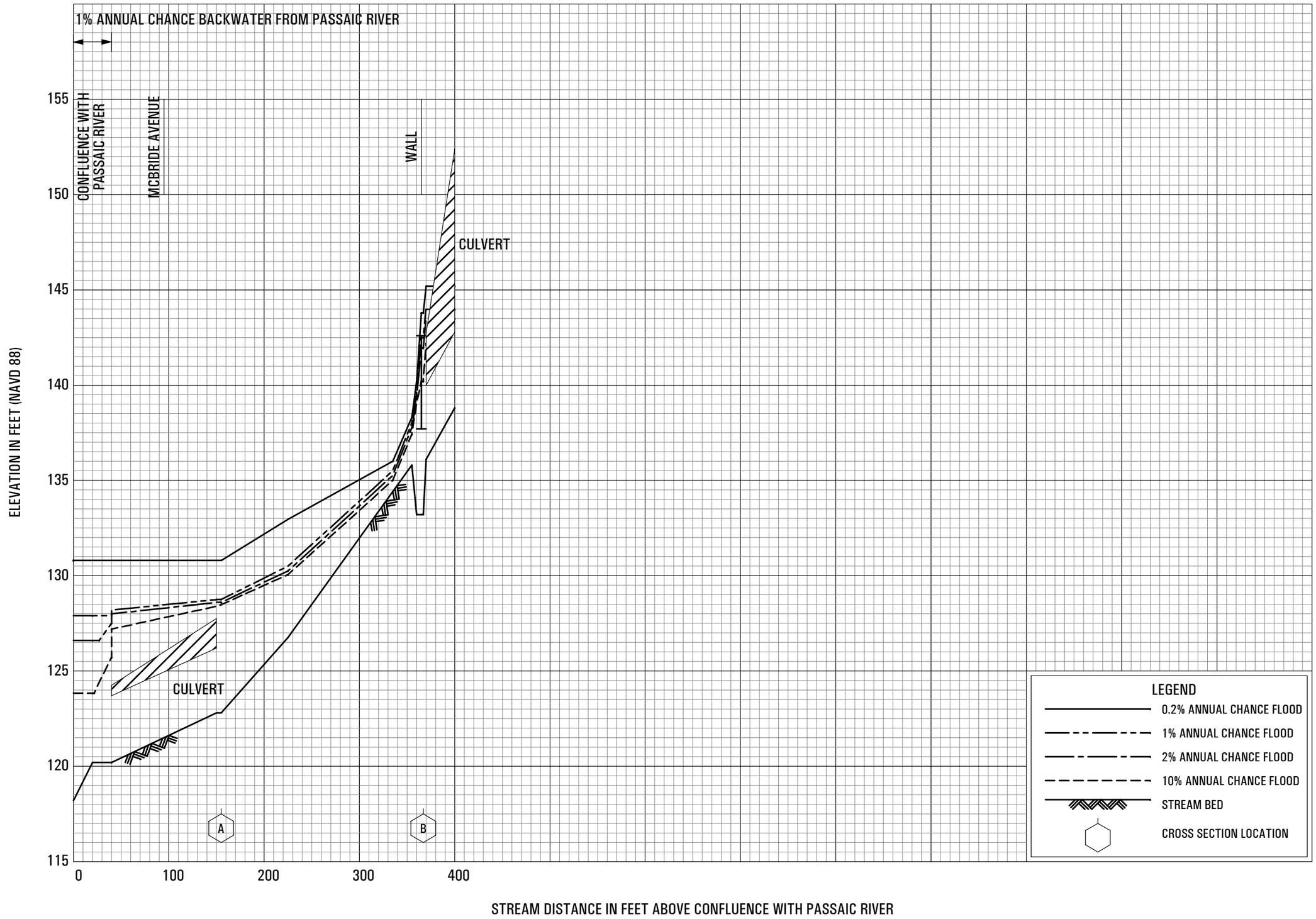

FLOOD PROFILES

PEARL BROOK

FEDERAL EMERGENCY MANAGEMENT AGENCY

PASSAIC COUNTY, NJ

(ALL JURISDICTIONS)

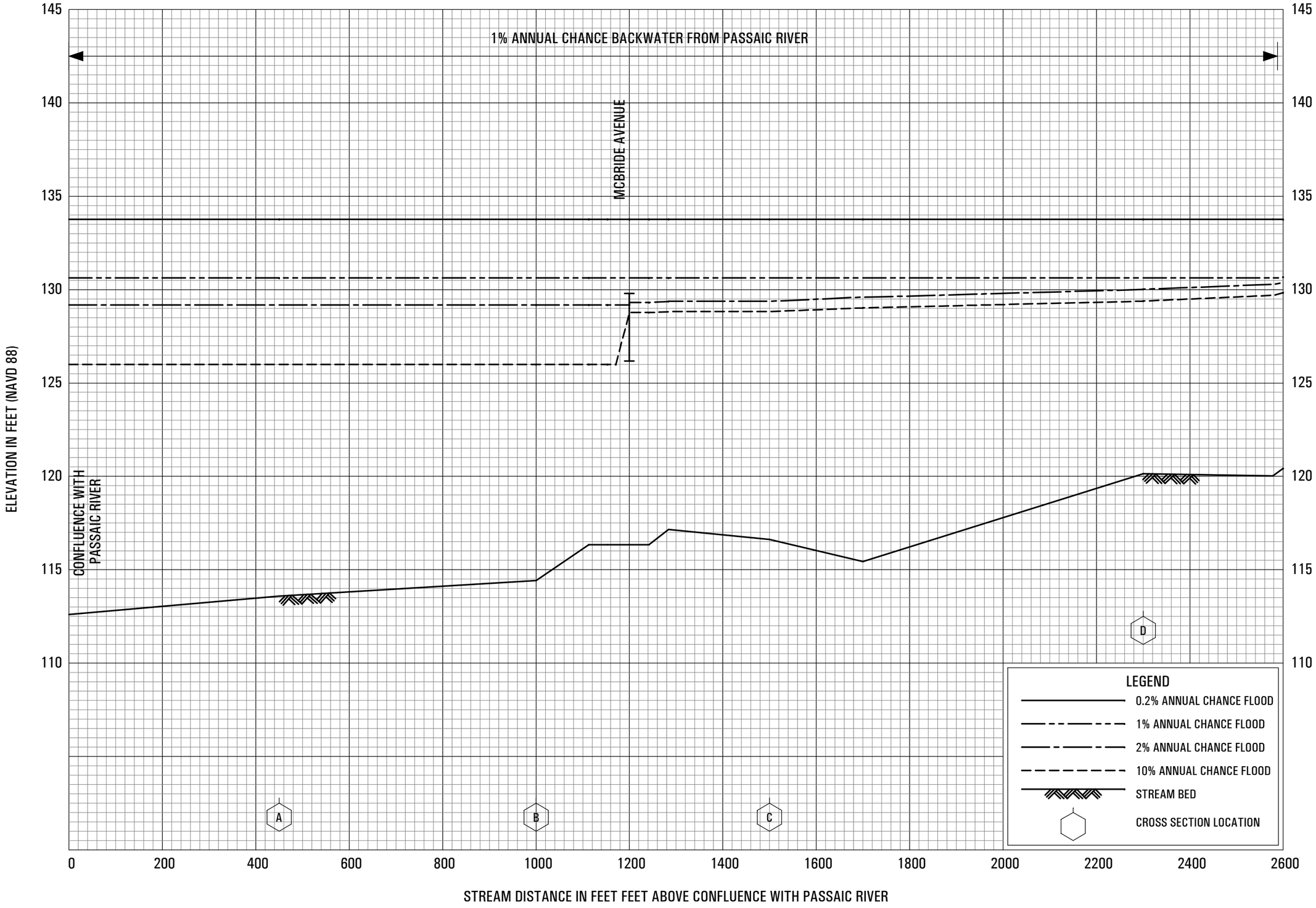

FLOOD PROFILES

PECKMAN RIVER

FEDERAL EMERGENCY MANAGEMENT AGENCY

PASSAIC COUNTY, NJ

(ALL JURISDICTIONS)

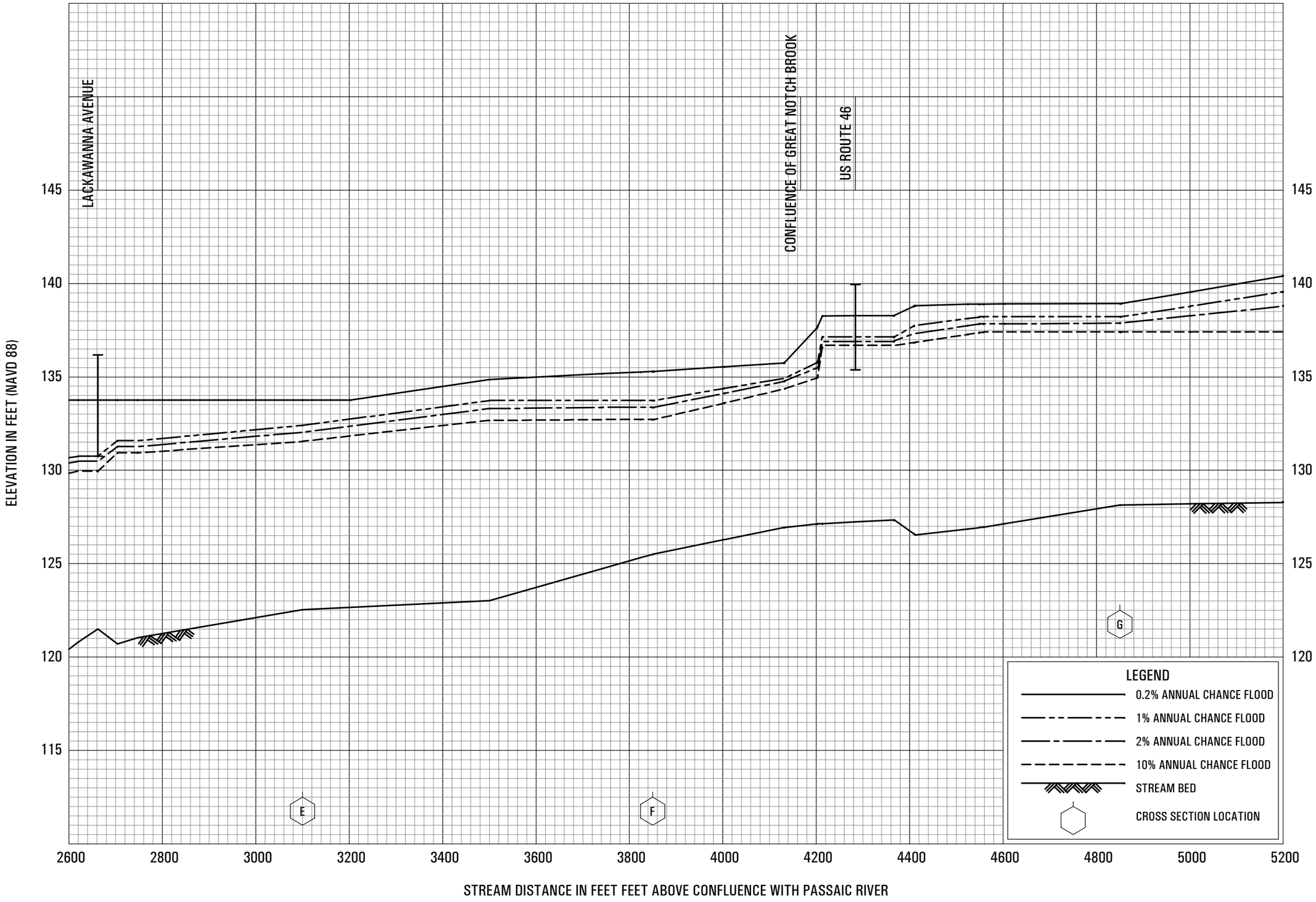

FLOOD PROFILES

PECKMAN RIVER

FEDERAL EMERGENCY MANAGEMENT AGENCY

PASSAIC COUNTY, NJ

(ALL JURISDICTIONS)

206P

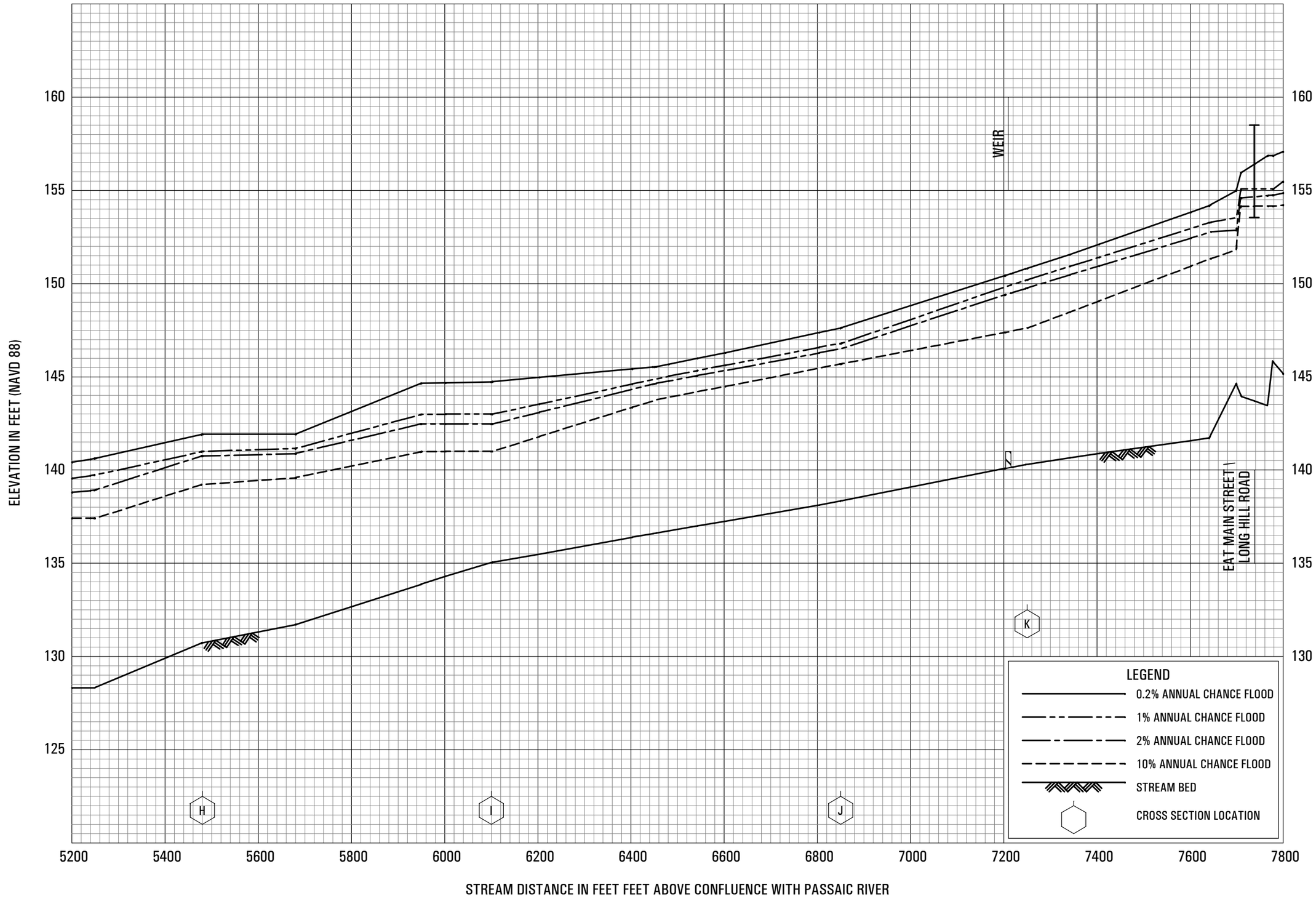

FLOOD PROFILES

PECKMAN RIVER

FEDERAL EMERGENCY MANAGEMENT AGENCY

PASSAIC COUNTY, NJ

(ALL JURISDICTIONS)

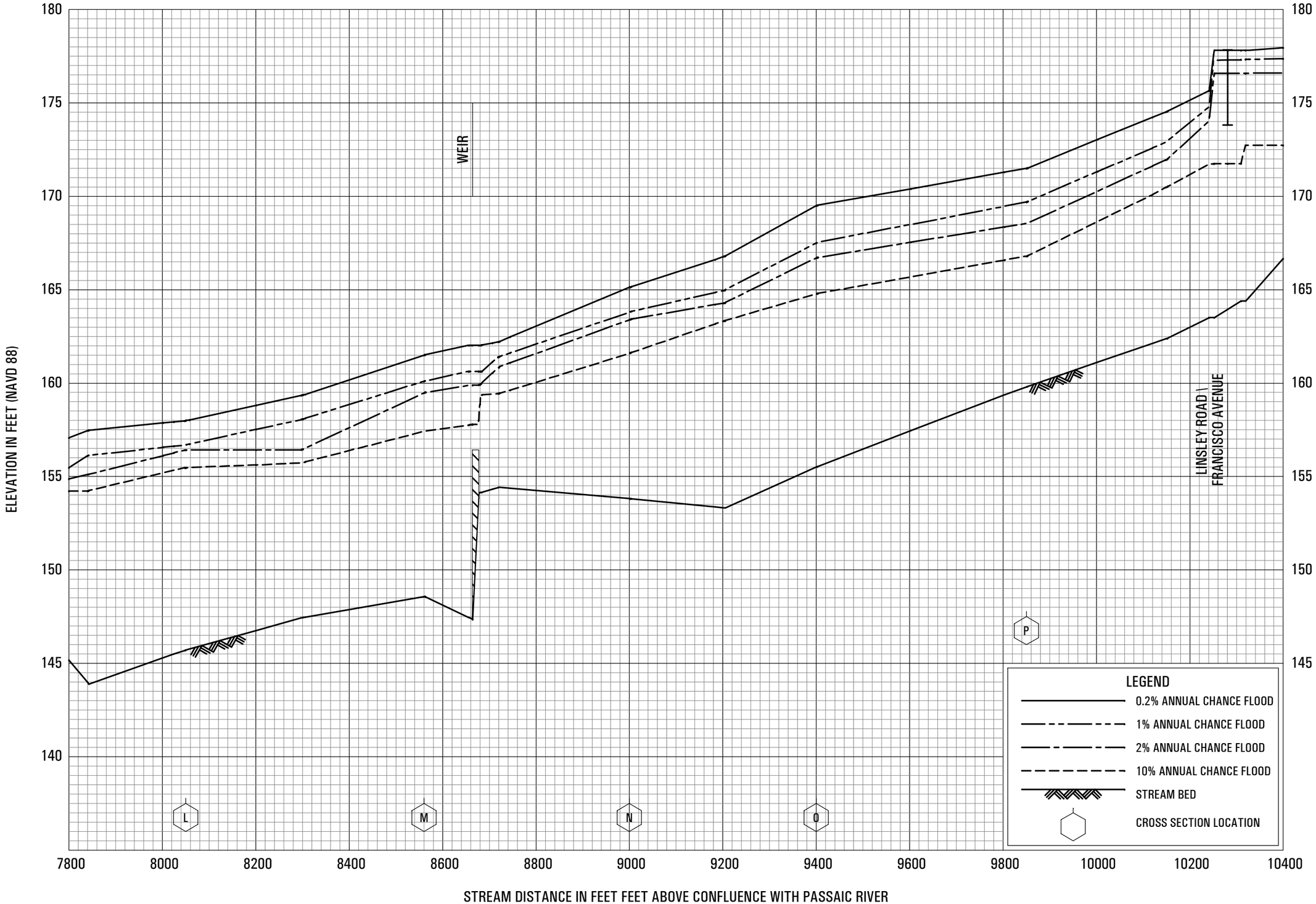

FLOOD PROFILES

PECKMAN RIVER

FEDERAL EMERGENCY MANAGEMENT AGENCY

PASSAIC COUNTY, NJ

(ALL JURISDICTIONS)

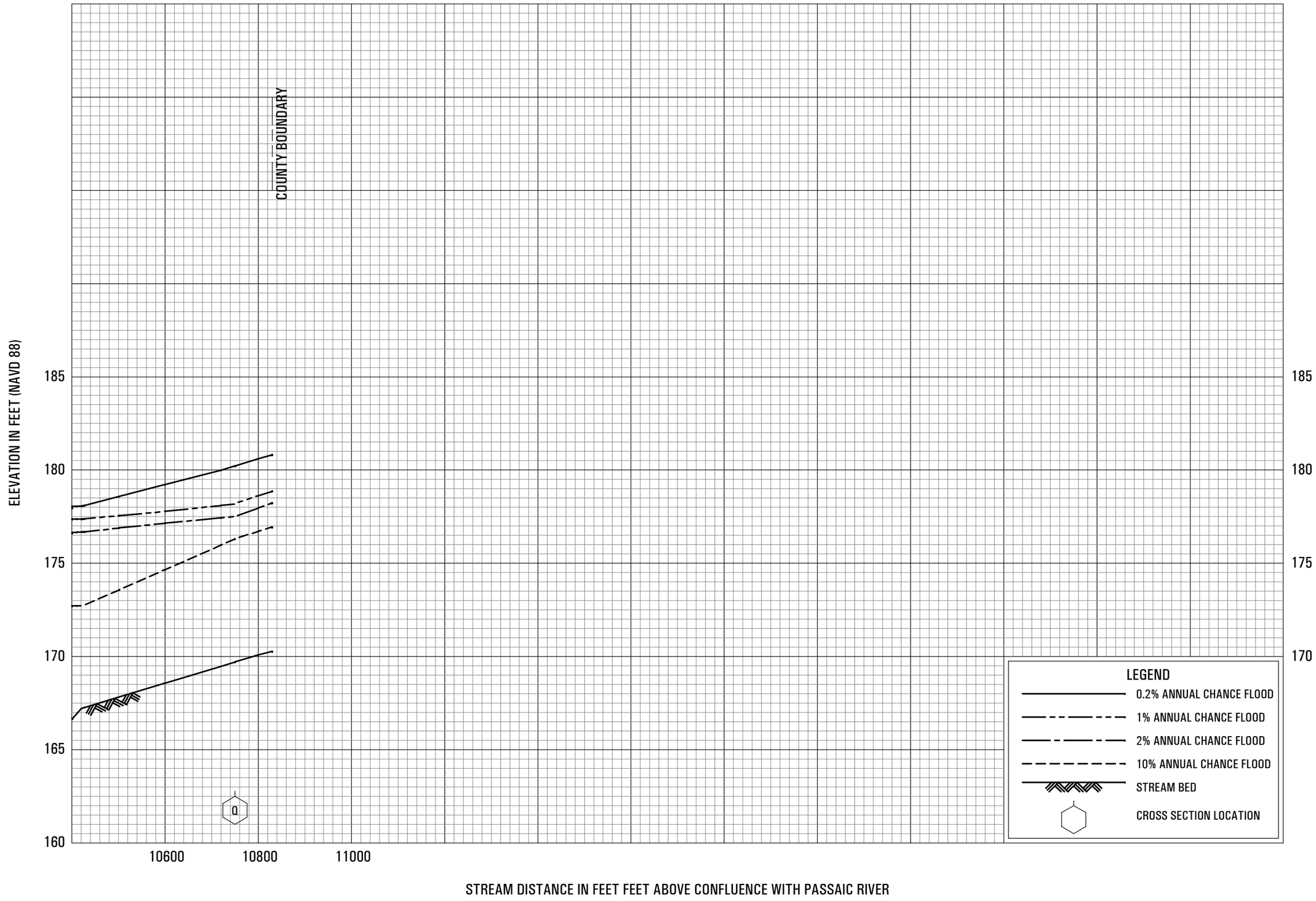

FLOOD PROFILES

PECKMAN RIVER

FEDERAL EMERGENCY MANAGEMENT AGENCY

PASSAIC COUNTY, NJ

(ALL JURISDICTIONS)

209P

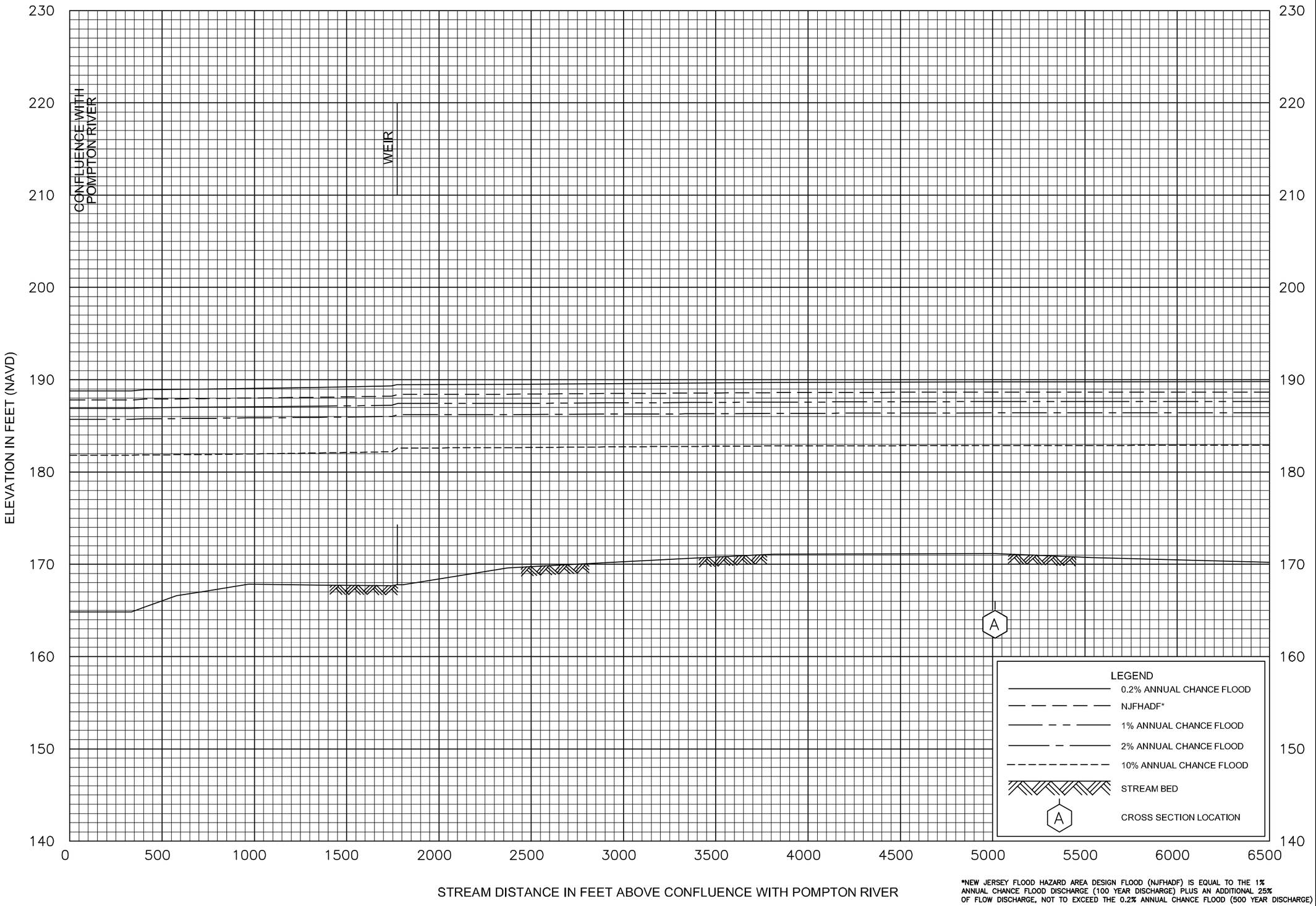

*NEW JERSEY FLOOD HAZARD AREA DESIGN FLOOD (NJFHADF) IS EQUAL TO THE 1% ANNUAL CHANCE FLOOD DISCHARGE (100 YEAR DISCHARGE) PLUS AN ADDITIONAL 25% OF FLOW DISCHARGE, NOT TO EXCEED THE 0.2% ANNUAL CHANCE FLOOD (500 YEAR DISCHARGE)

FLOOD PROFILES

PEQUANNOCK RIVER

FEDERAL EMERGENCY MANAGEMENT AGENCY

PASSAIC COUNTY, NJ
(ALL JURISDICTIONS)

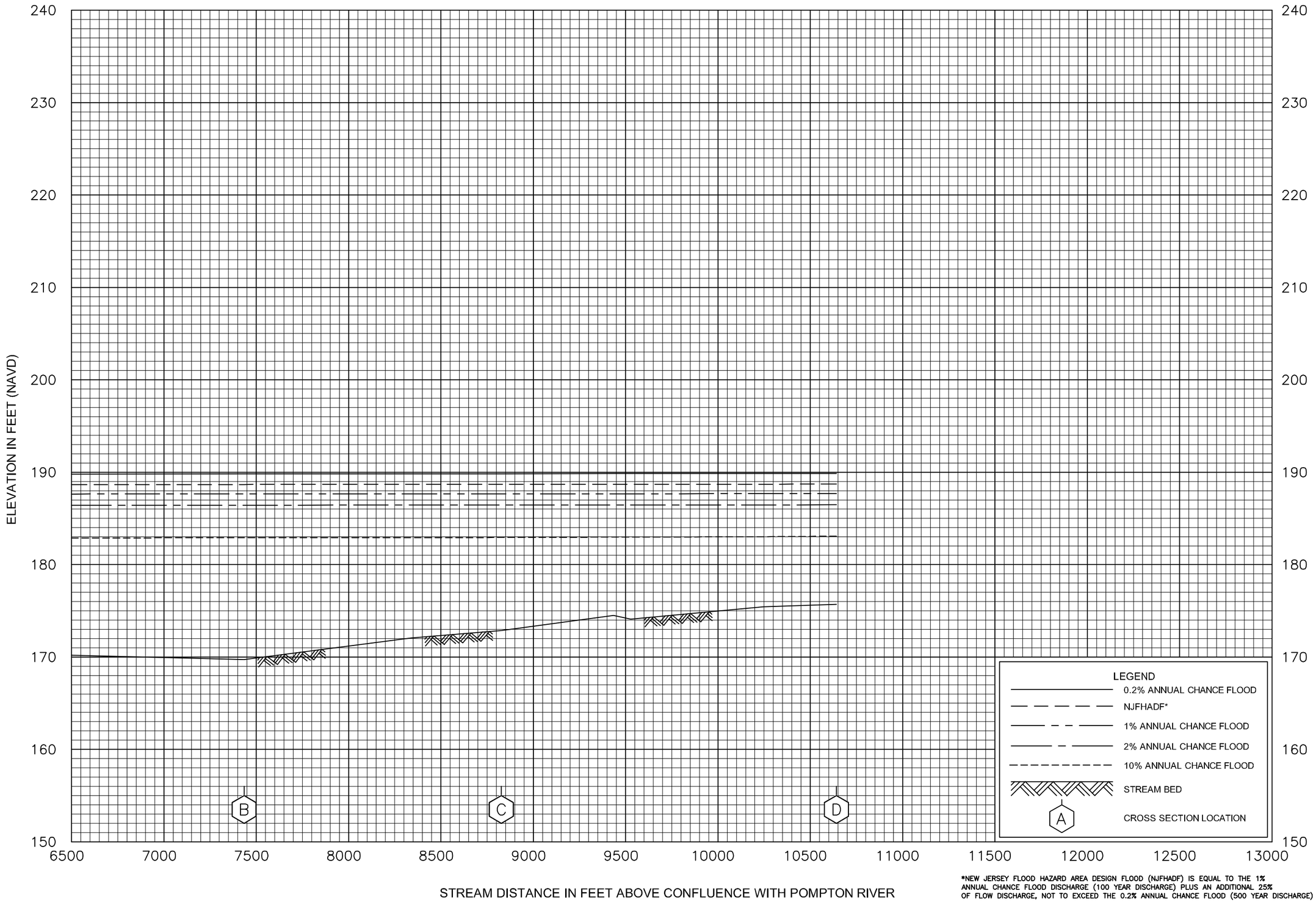

*NEW JERSEY FLOOD HAZARD AREA DESIGN FLOOD (NJFHADF) IS EQUAL TO THE 1% ANNUAL CHANCE FLOOD DISCHARGE (100 YEAR DISCHARGE) PLUS AN ADDITIONAL 25% OF FLOW DISCHARGE, NOT TO EXCEED THE 0.2% ANNUAL CHANCE FLOOD (500 YEAR DISCHARGE)

FLOOD PROFILES

PEQUANNOCK RIVER

FEDERAL EMERGENCY MANAGEMENT AGENCY

PASSAIC COUNTY, NJ
(ALL JURISDICTIONS)

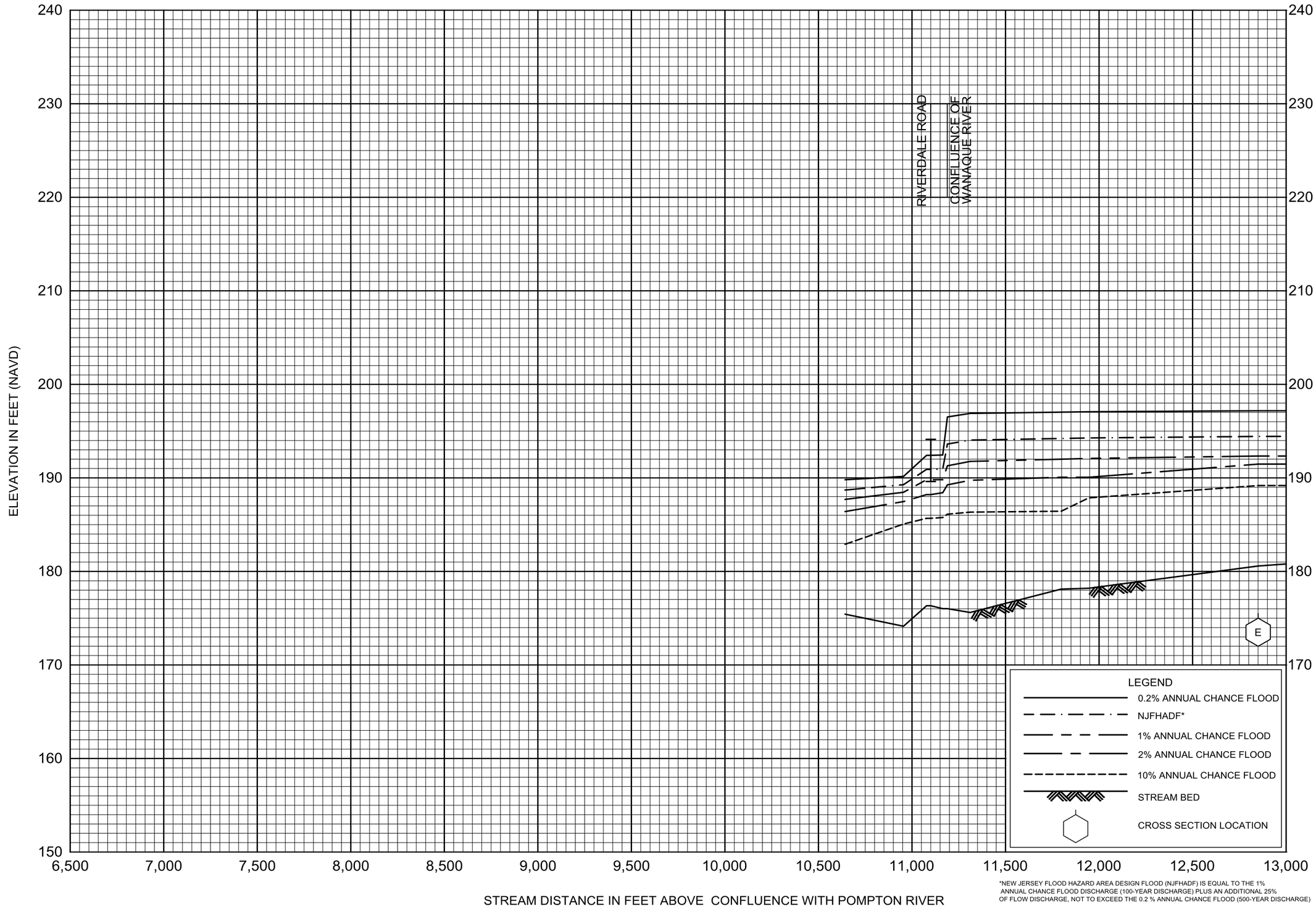

*NEW JERSEY FLOOD HAZARD AREA DESIGN FLOOD (NJFHADF) IS EQUAL TO THE 1% ANNUAL CHANCE FLOOD DISCHARGE (100-YEAR DISCHARGE) PLUS AN ADDITIONAL 25% OF FLOW DISCHARGE, NOT TO EXCEED THE 0.2 % ANNUAL CHANCE FLOOD (500-YEAR DISCHARGE)

FLOOD PROFILES

PEQUANNOCK RIVER

FEDERAL EMERGENCY MANAGEMENT AGENCY

PASSAIC COUNTY, NJ

(ALL JURISDICTIONS)

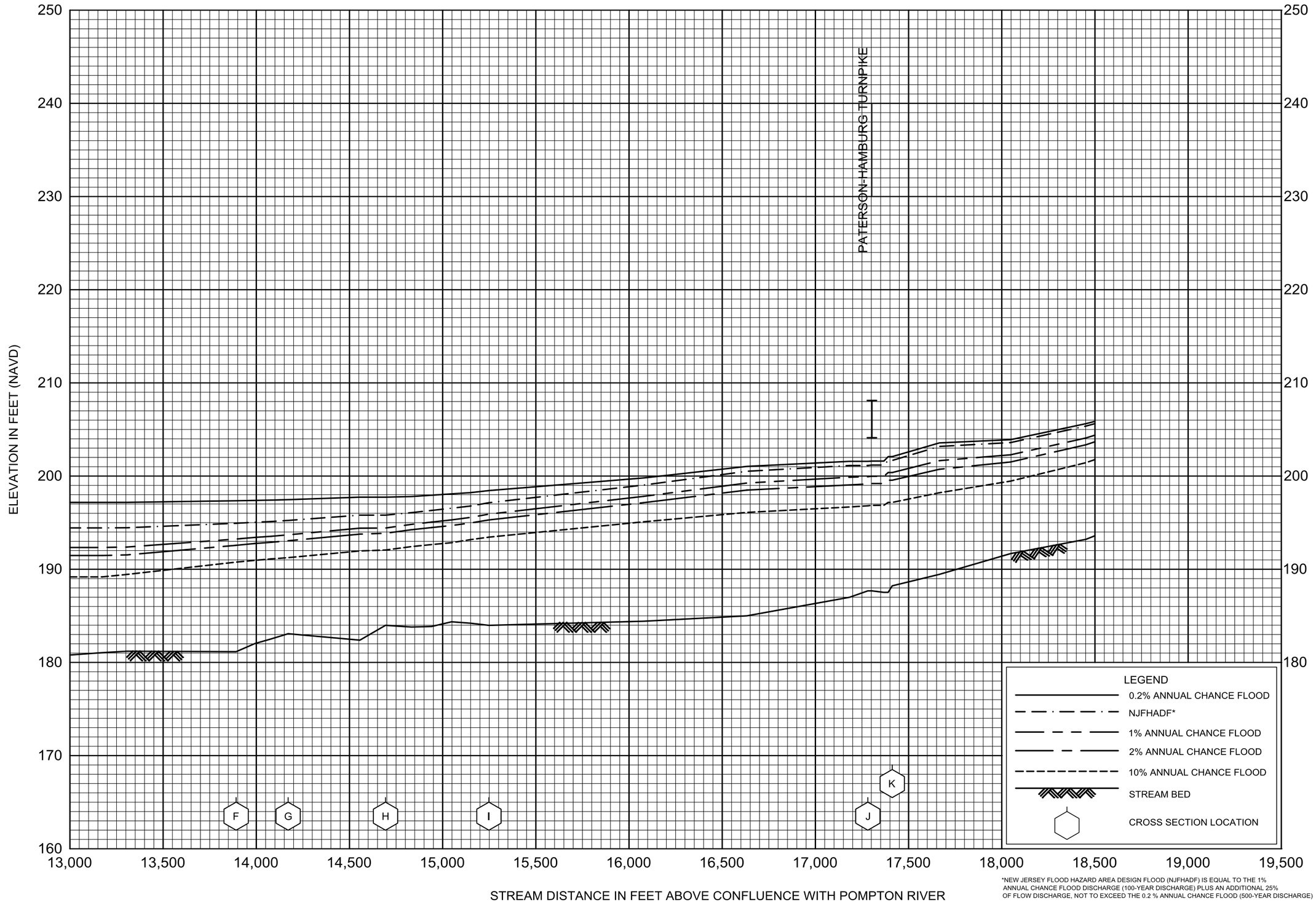

*NEW JERSEY FLOOD HAZARD AREA DESIGN FLOOD (NJFHADF) IS EQUAL TO THE 1% ANNUAL CHANCE FLOOD DISCHARGE (100-YEAR DISCHARGE) PLUS AN ADDITIONAL 25% OF FLOW DISCHARGE, NOT TO EXCEED THE 0.2 % ANNUAL CHANCE FLOOD (500-YEAR DISCHARGE)

FLOOD PROFILES

PEQUANNOCK RIVER

FEDERAL EMERGENCY MANAGEMENT AGENCY

PASSAIC COUNTY, NJ

(ALL JURISDICTIONS)

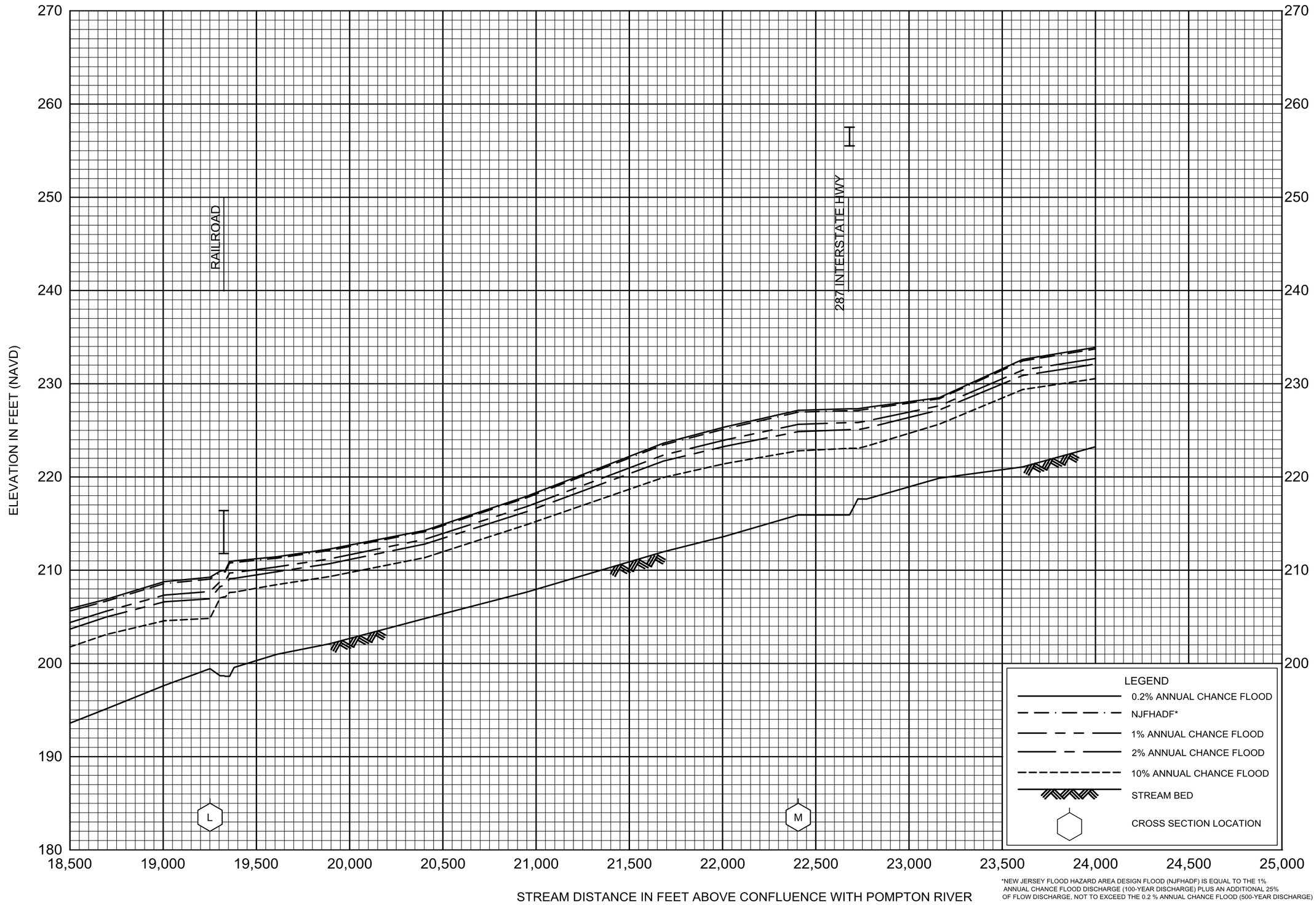

*NEW JERSEY FLOOD HAZARD AREA DESIGN FLOOD (NJFHADF) IS EQUAL TO THE 1% ANNUAL CHANCE FLOOD DISCHARGE (100-YEAR DISCHARGE) PLUS AN ADDITIONAL 25% OF FLOW DISCHARGE, NOT TO EXCEED THE 0.2 % ANNUAL CHANCE FLOOD (500-YEAR DISCHARGE)

FLOOD PROFILES

PEQUANNOCK RIVER

FEDERAL EMERGENCY MANAGEMENT AGENCY

PASSAIC COUNTY, NJ

(ALL JURISDICTIONS)

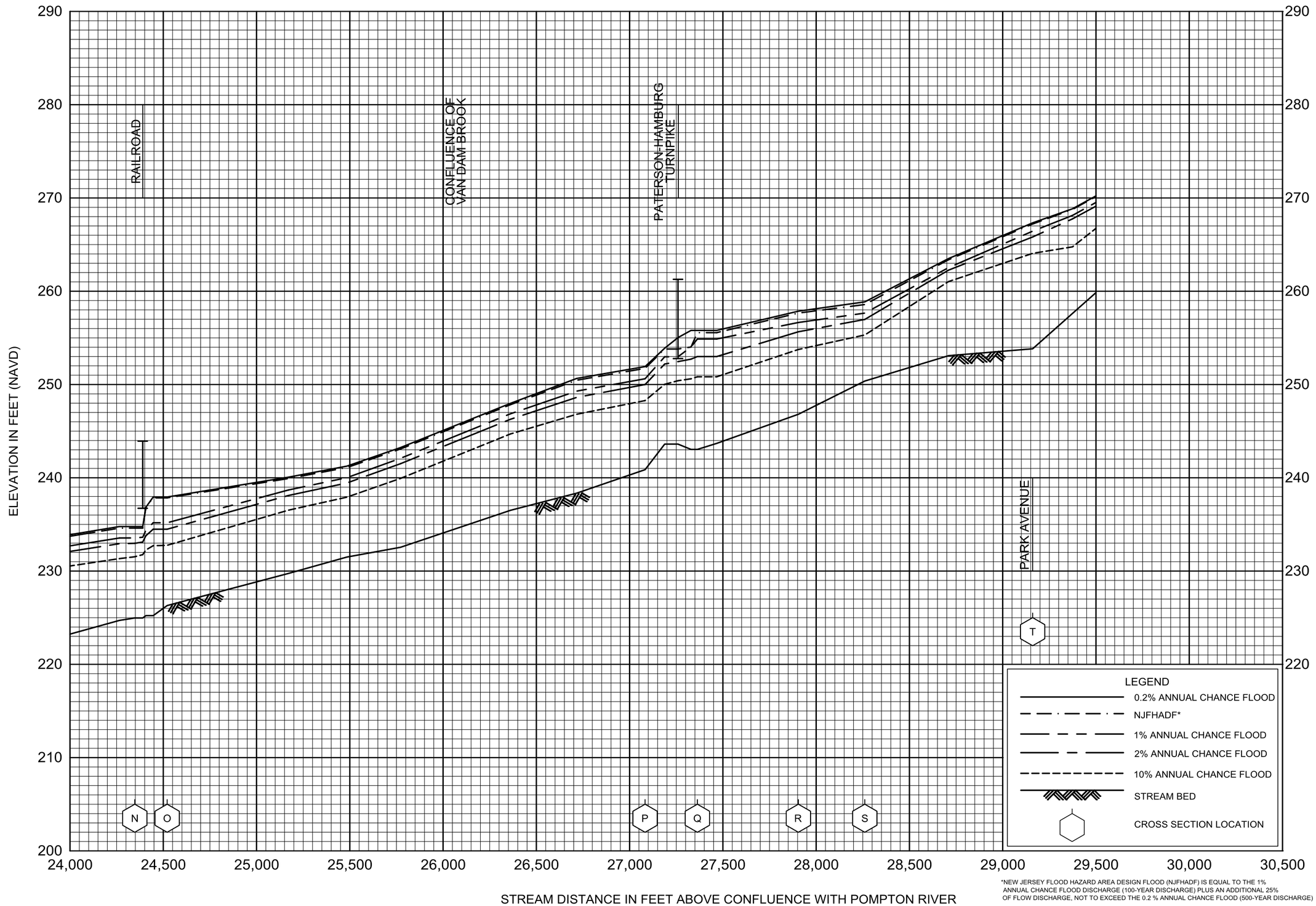

*NEW JERSEY FLOOD HAZARD AREA DESIGN FLOOD (NJFHADF) IS EQUAL TO THE 1% ANNUAL CHANCE FLOOD DISCHARGE (100-YEAR DISCHARGE) PLUS AN ADDITIONAL 25% OF FLOW DISCHARGE, NOT TO EXCEED THE 0.2 % ANNUAL CHANCE FLOOD (500-YEAR DISCHARGE)

FLOOD PROFILES

PEQUANNOCK RIVER

FEDERAL EMERGENCY MANAGEMENT AGENCY

PASSAIC COUNTY, NJ

(ALL JURISDICTIONS)

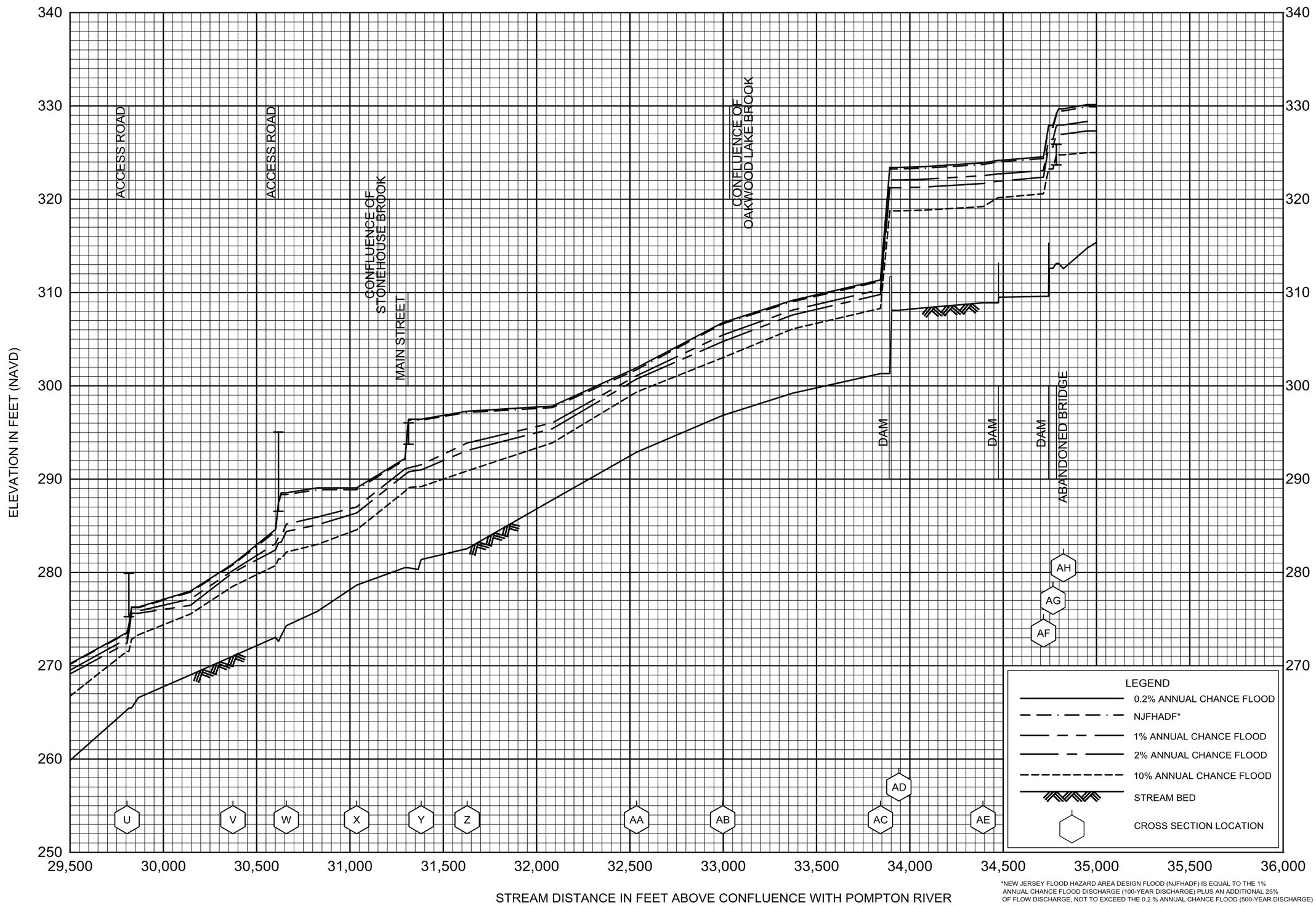

*NEW JERSEY FLOOD HAZARD AREA DESIGN FLOOD (NJFHADF) IS EQUAL TO THE 1% ANNUAL CHANCE FLOOD DISCHARGE (100-YEAR DISCHARGE) PLUS AN ADDITIONAL 25% OF FLOW DISCHARGE, NOT TO EXCEED THE 0.2 % ANNUAL CHANCE FLOOD (500-YEAR DISCHARGE)

FLOOD PROFILES

PEQUANNOCK RIVER

FEDERAL EMERGENCY MANAGEMENT AGENCY

PASSAIC COUNTY, NJ

(ALL JURISDICTIONS)

*NEW JERSEY FLOOD HAZARD AREA DESIGN FLOOD (NJFHADF) IS EQUAL TO THE 1% ANNUAL CHANCE FLOOD DISCHARGE (100-YEAR DISCHARGE) PLUS AN ADDITIONAL 25% OF FLOW DISCHARGE, NOT TO EXCEED THE 0.2 % ANNUAL CHANCE FLOOD (500-YEAR DISCHARGE)

FLOOD PROFILES

PEQUANNOCK RIVER

FEDERAL EMERGENCY MANAGEMENT AGENCY

PASSAIC COUNTY, NJ

(ALL JURISDICTIONS)

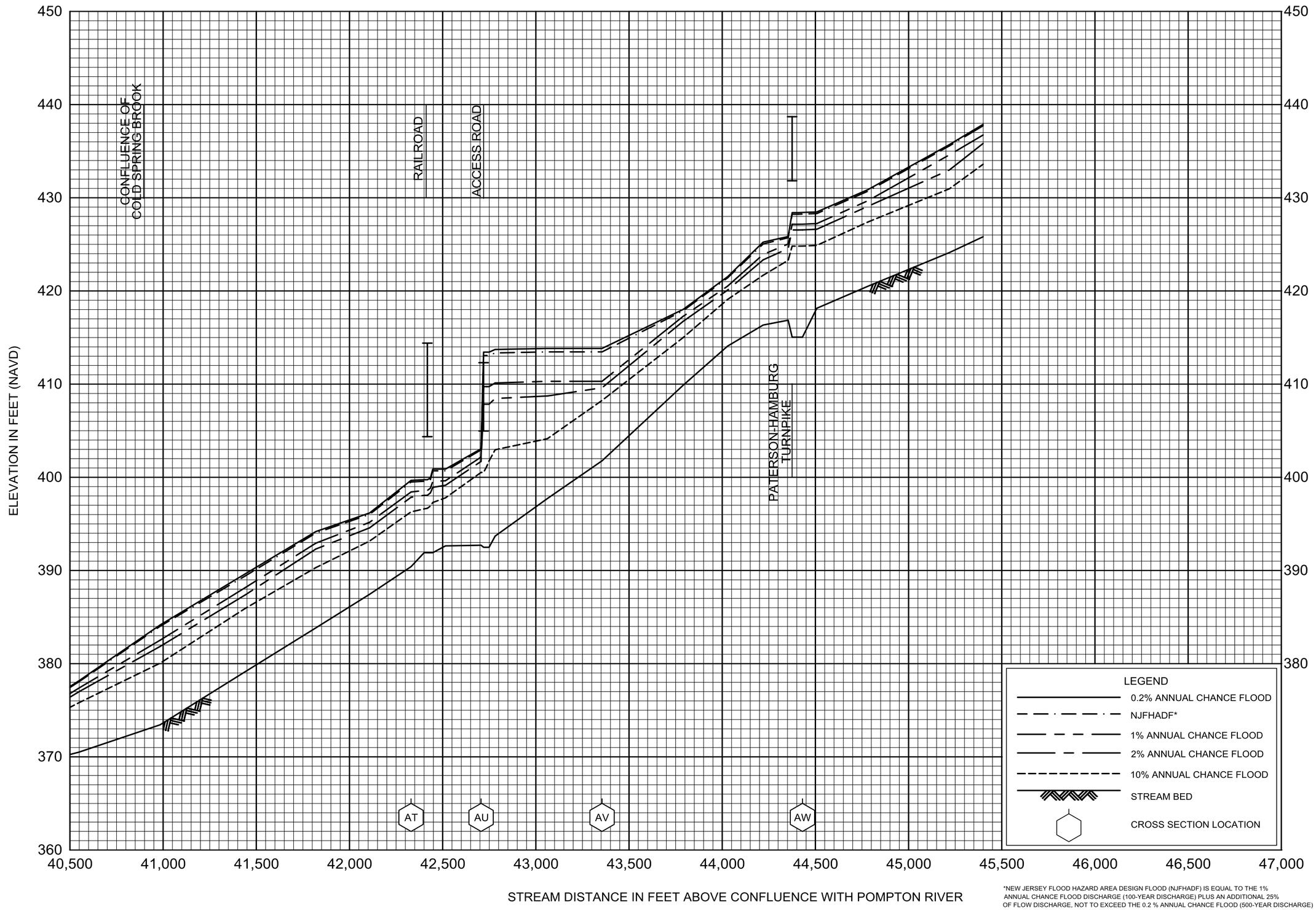

*NEW JERSEY FLOOD HAZARD AREA DESIGN FLOOD (NJFHADF) IS EQUAL TO THE 1% ANNUAL CHANCE FLOOD DISCHARGE (100-YEAR DISCHARGE) PLUS AN ADDITIONAL 25% OF FLOW DISCHARGE, NOT TO EXCEED THE 0.2 % ANNUAL CHANCE FLOOD (500-YEAR DISCHARGE)

FLOOD PROFILES

PEQUANNOCK RIVER

FEDERAL EMERGENCY MANAGEMENT AGENCY

PASSAIC COUNTY, NJ

(ALL JURISDICTIONS)

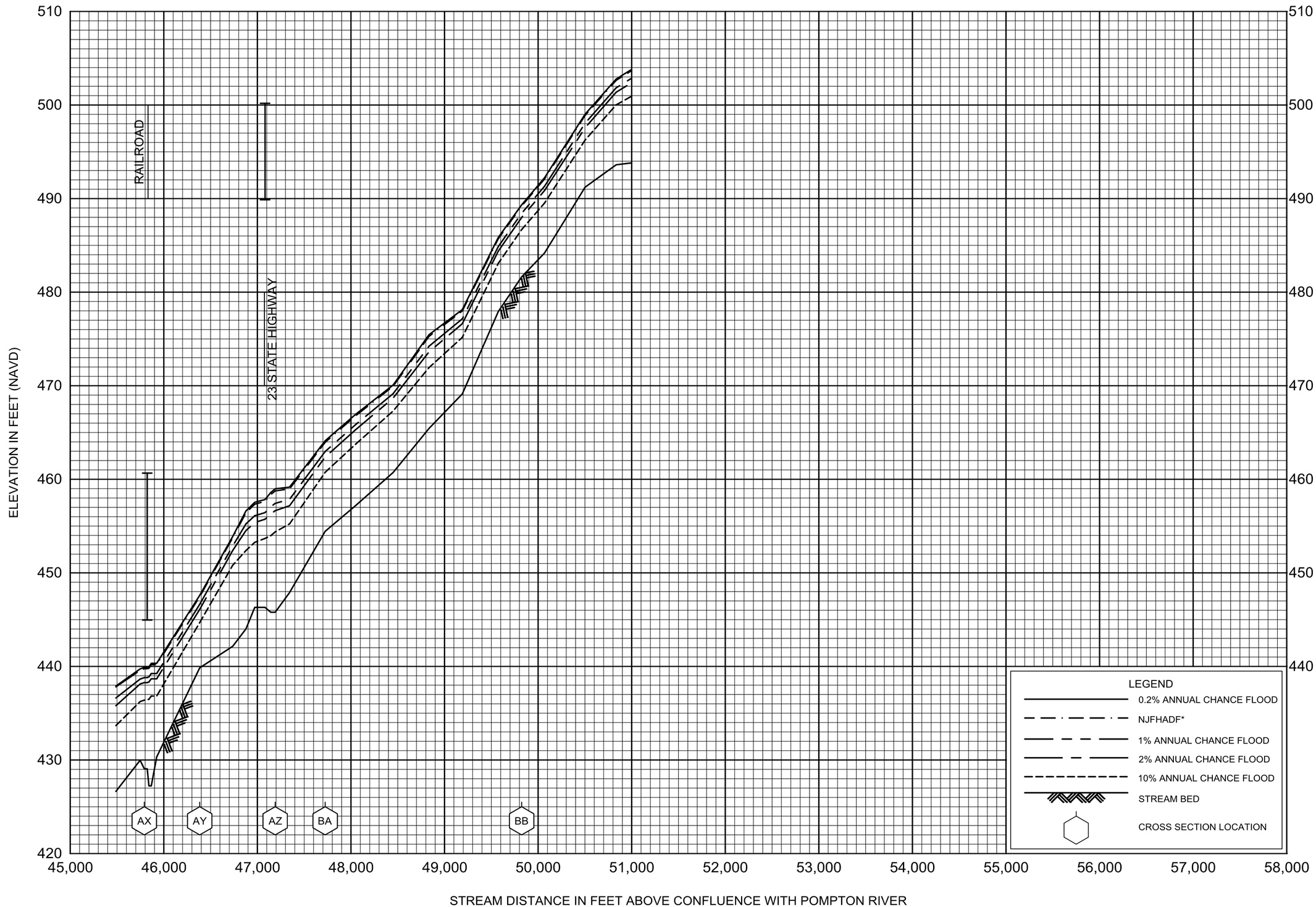

FLOOD PROFILES

PEQUANNOCK RIVER

FEDERAL EMERGENCY MANAGEMENT AGENCY

PASSAIC COUNTY, NJ

(ALL JURISDICTIONS)

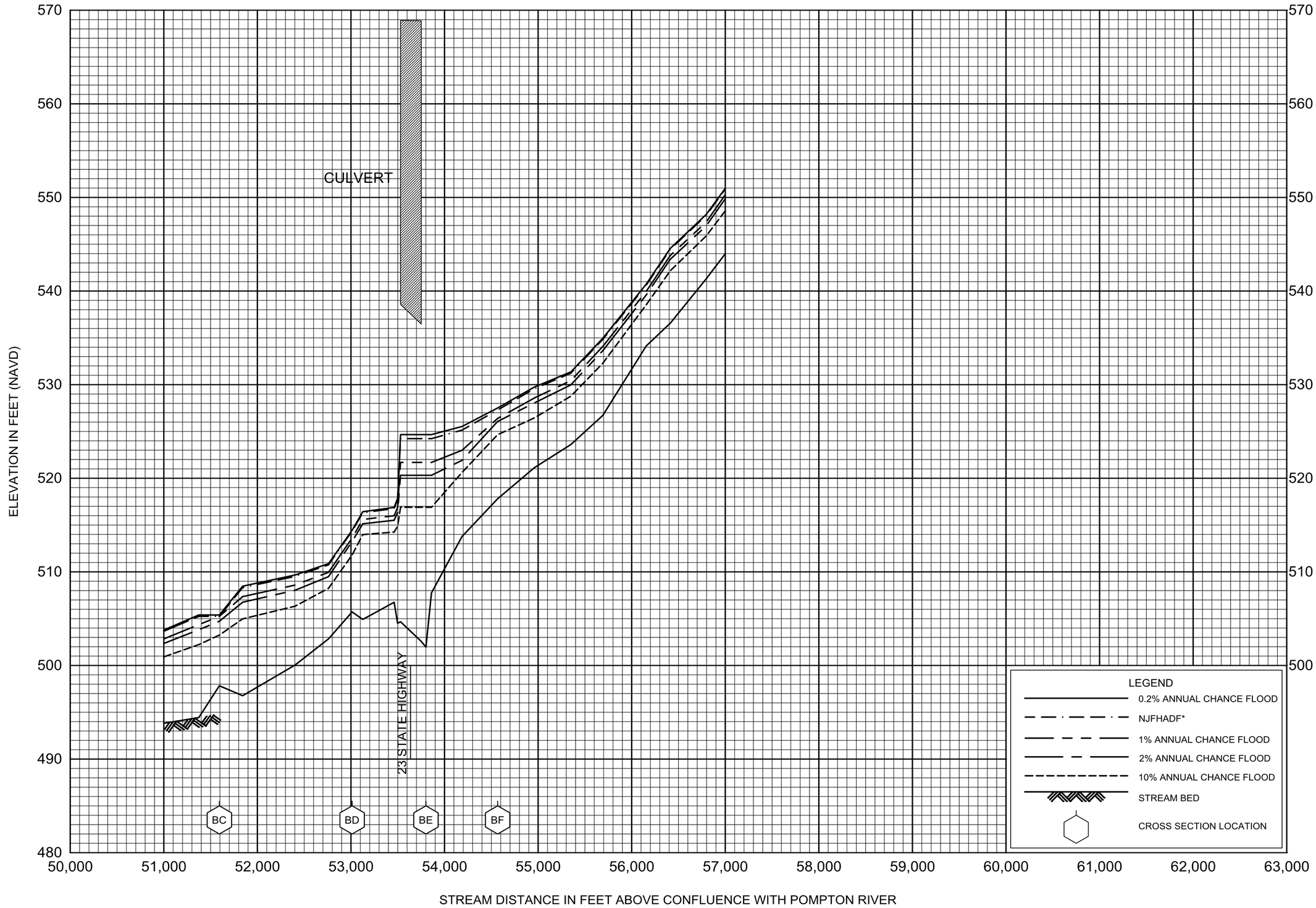

FLOOD PROFILES

PEQUANNOCK RIVER

FEDERAL EMERGENCY MANAGEMENT AGENCY

PASSAIC COUNTY, NJ

(ALL JURISDICTIONS)

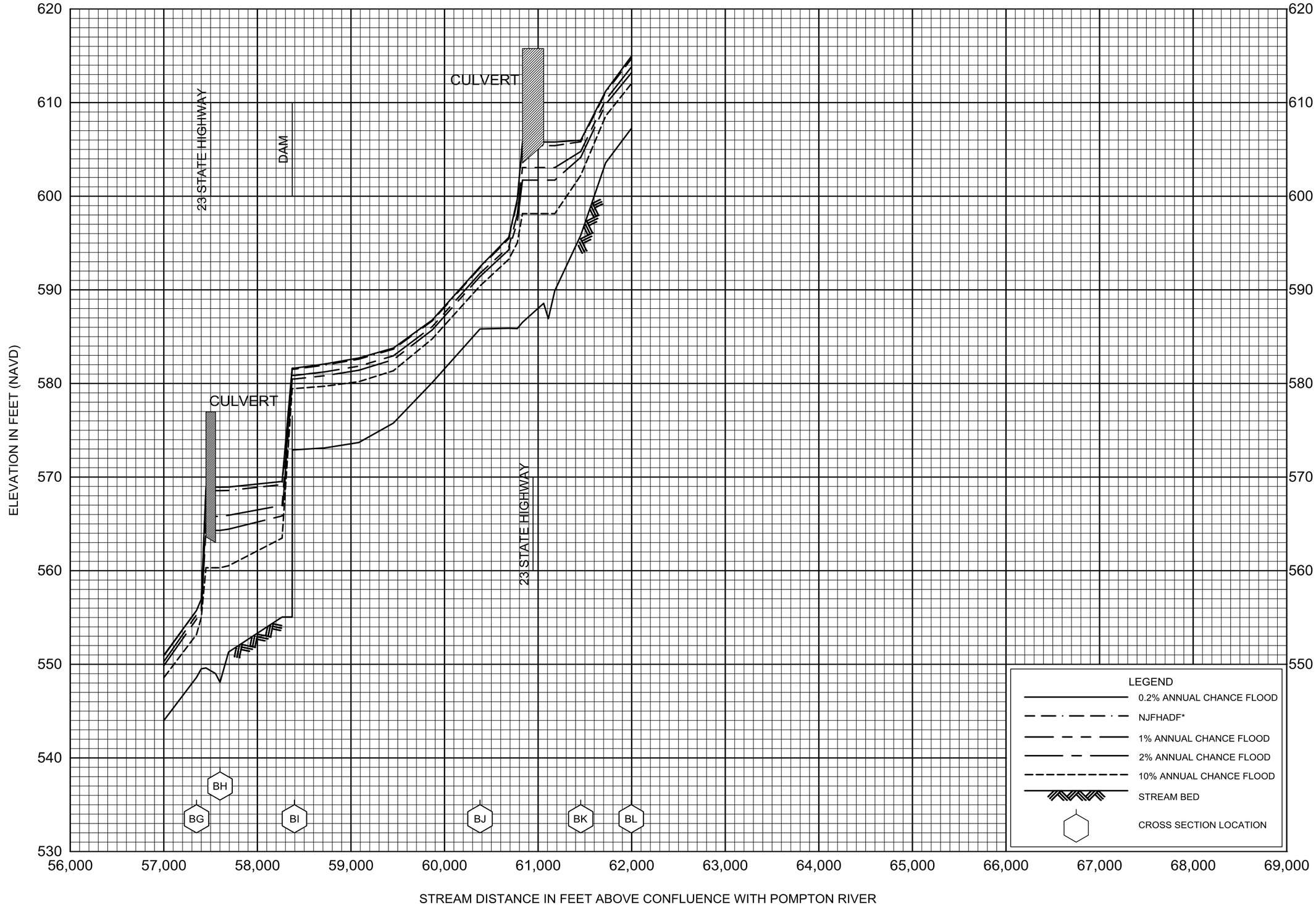

FLOOD PROFILES

PEQUANNOCK RIVER

FEDERAL EMERGENCY MANAGEMENT AGENCY

PASSAIC COUNTY, NJ

(ALL JURISDICTIONS)

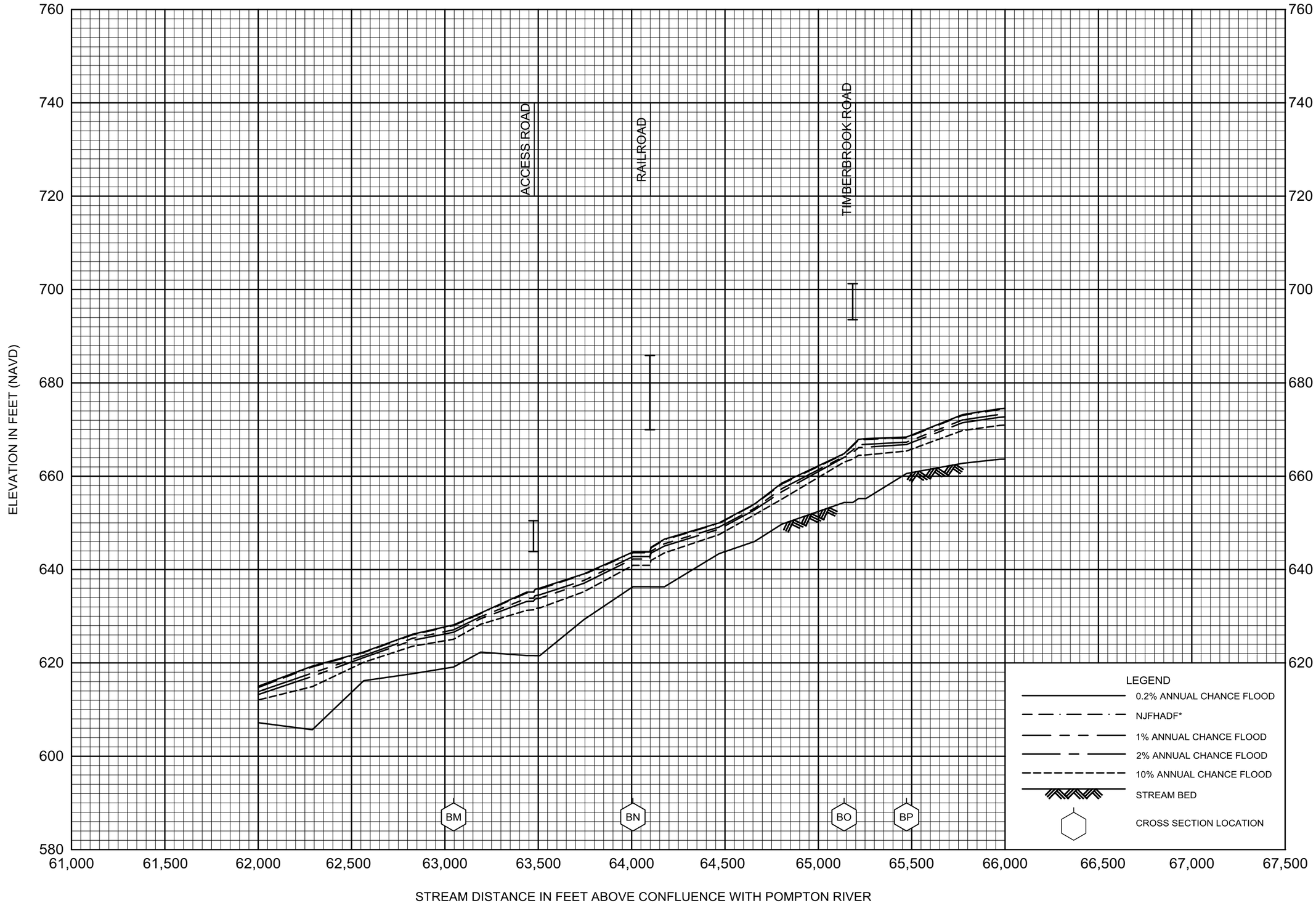

FLOOD PROFILES

PEQUANNOCK RIVER

FEDERAL EMERGENCY MANAGEMENT AGENCY

PASSAIC COUNTY, NJ

(ALL JURISDICTIONS)

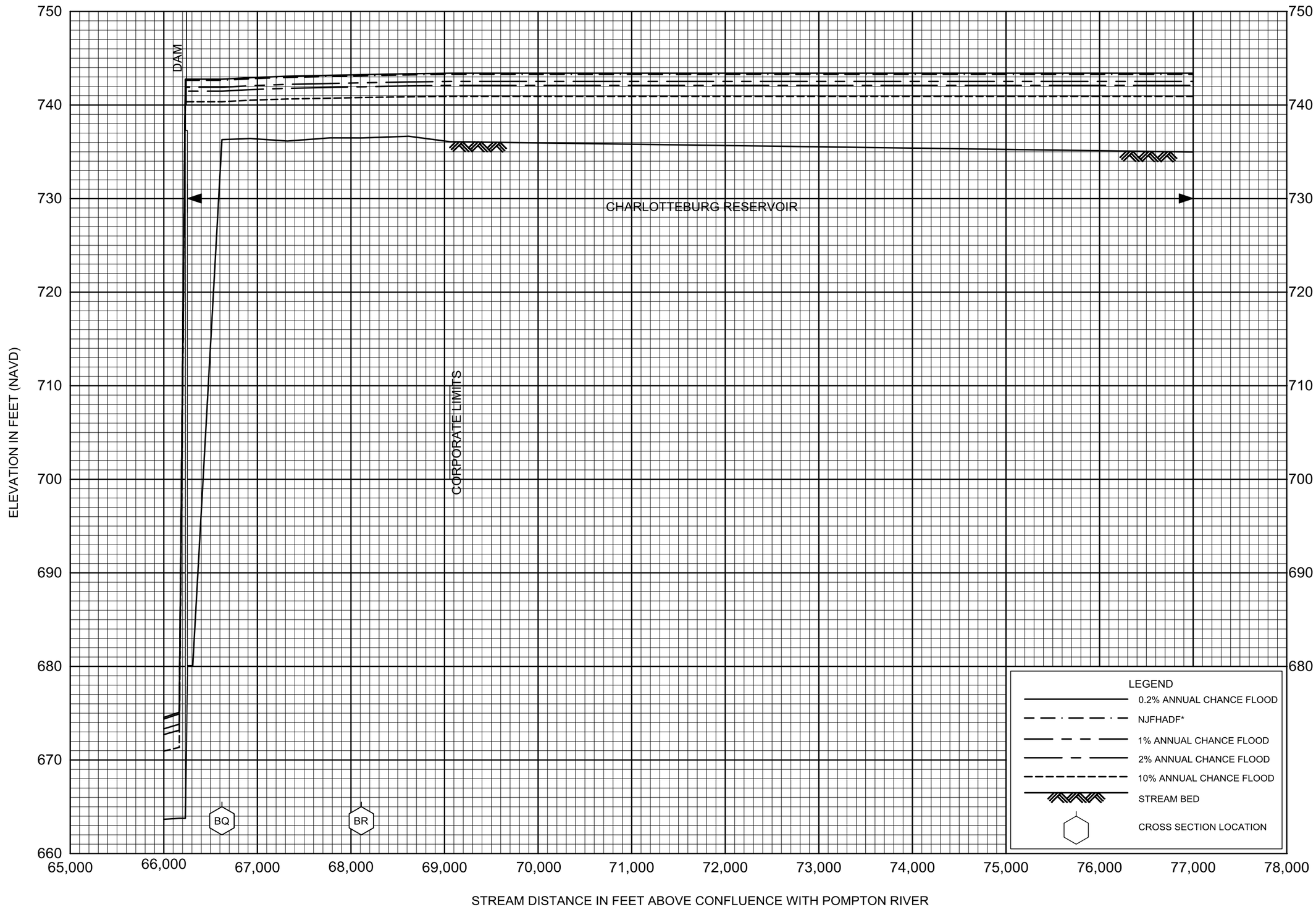

FLOOD PROFILES

PEQUANNOCK RIVER

FEDERAL EMERGENCY MANAGEMENT AGENCY

PASSAIC COUNTY, NJ

(ALL JURISDICTIONS)

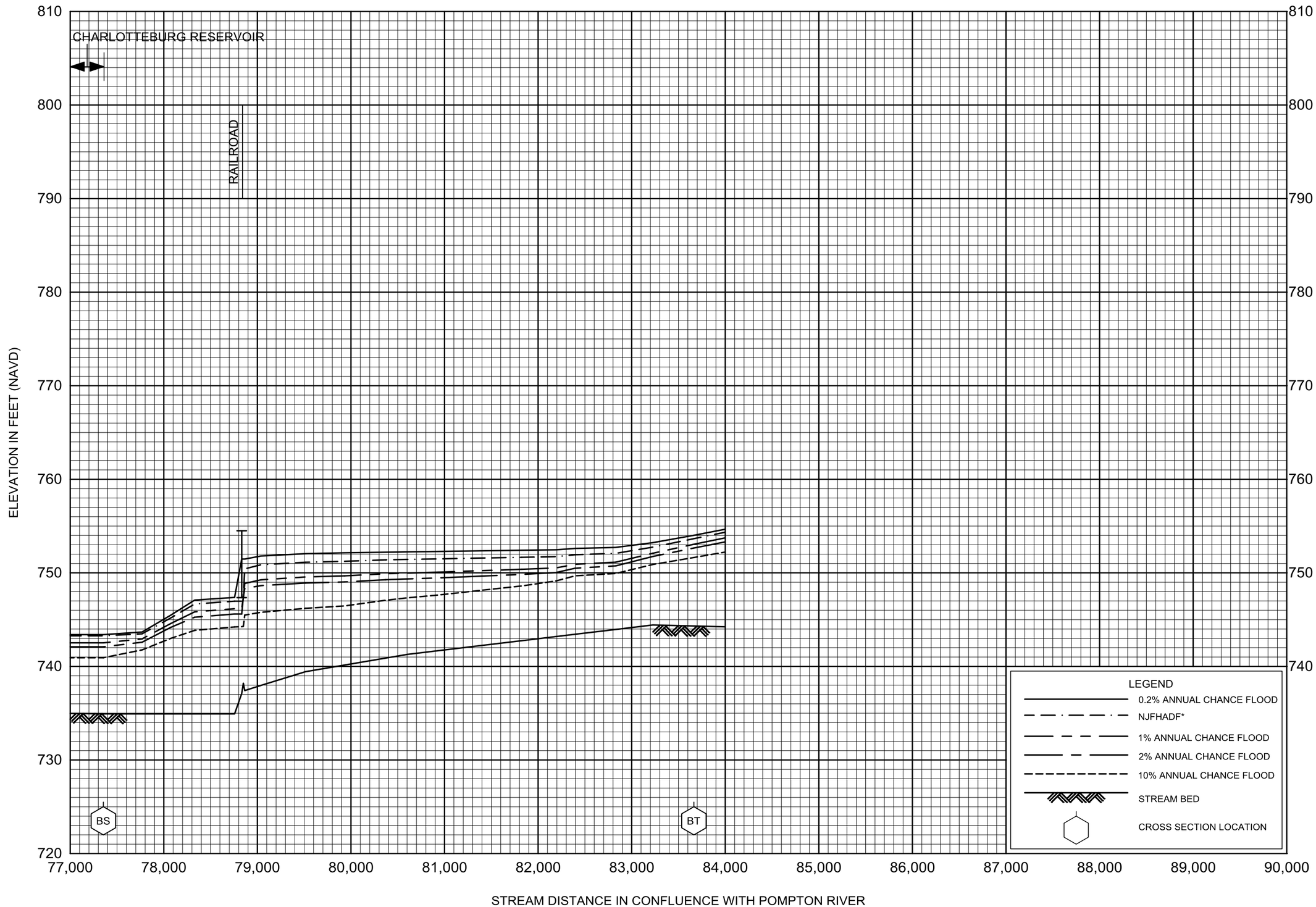

FLOOD PROFILES

PEQUANNOCK RIVER

FEDERAL EMERGENCY MANAGEMENT AGENCY

PASSAIC COUNTY, NJ

(ALL JURISDICTIONS)

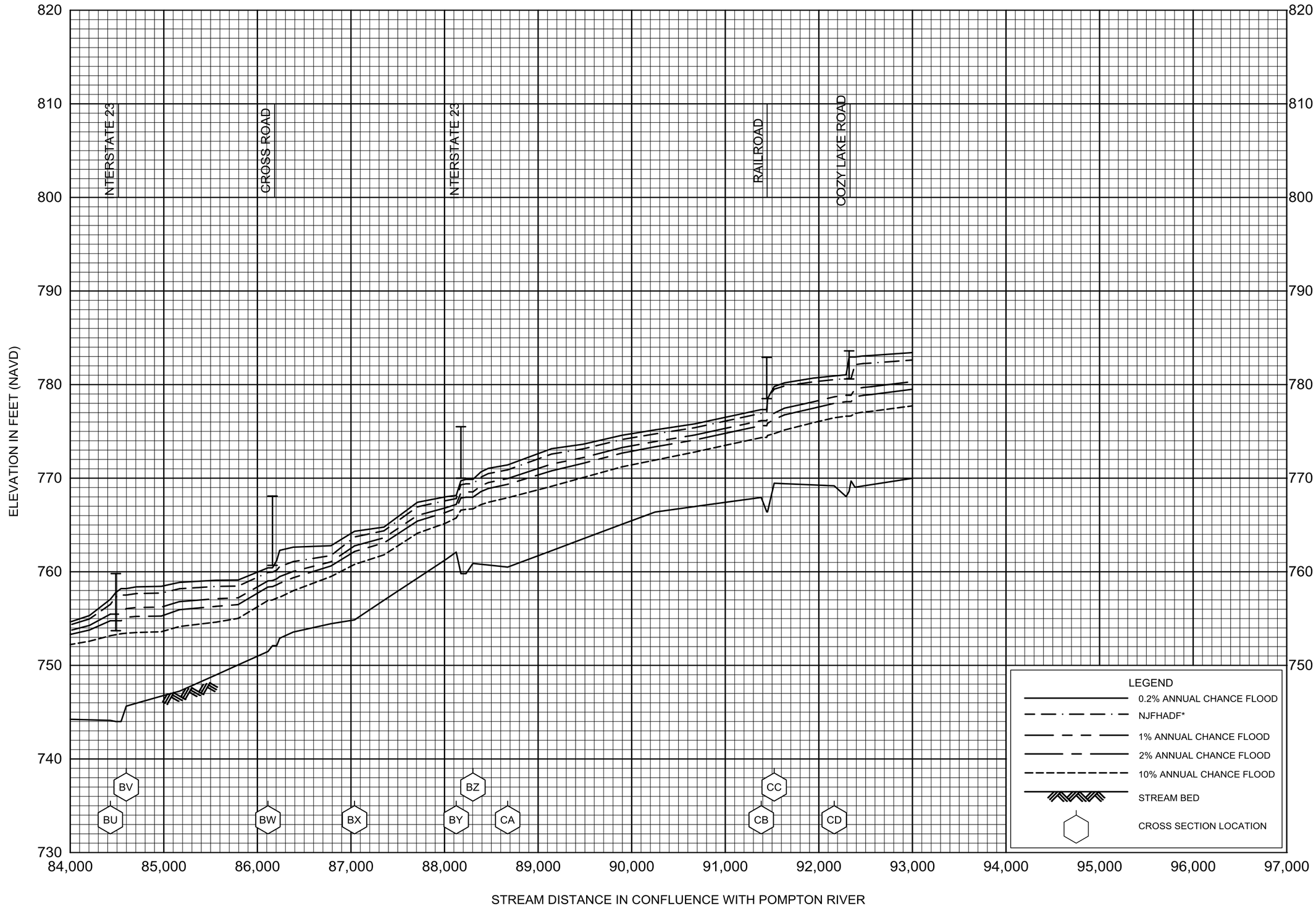

FLOOD PROFILES

PEQUANNOCK RIVER

FEDERAL EMERGENCY MANAGEMENT AGENCY

PASSAIC COUNTY, NJ

(ALL JURISDICTIONS)

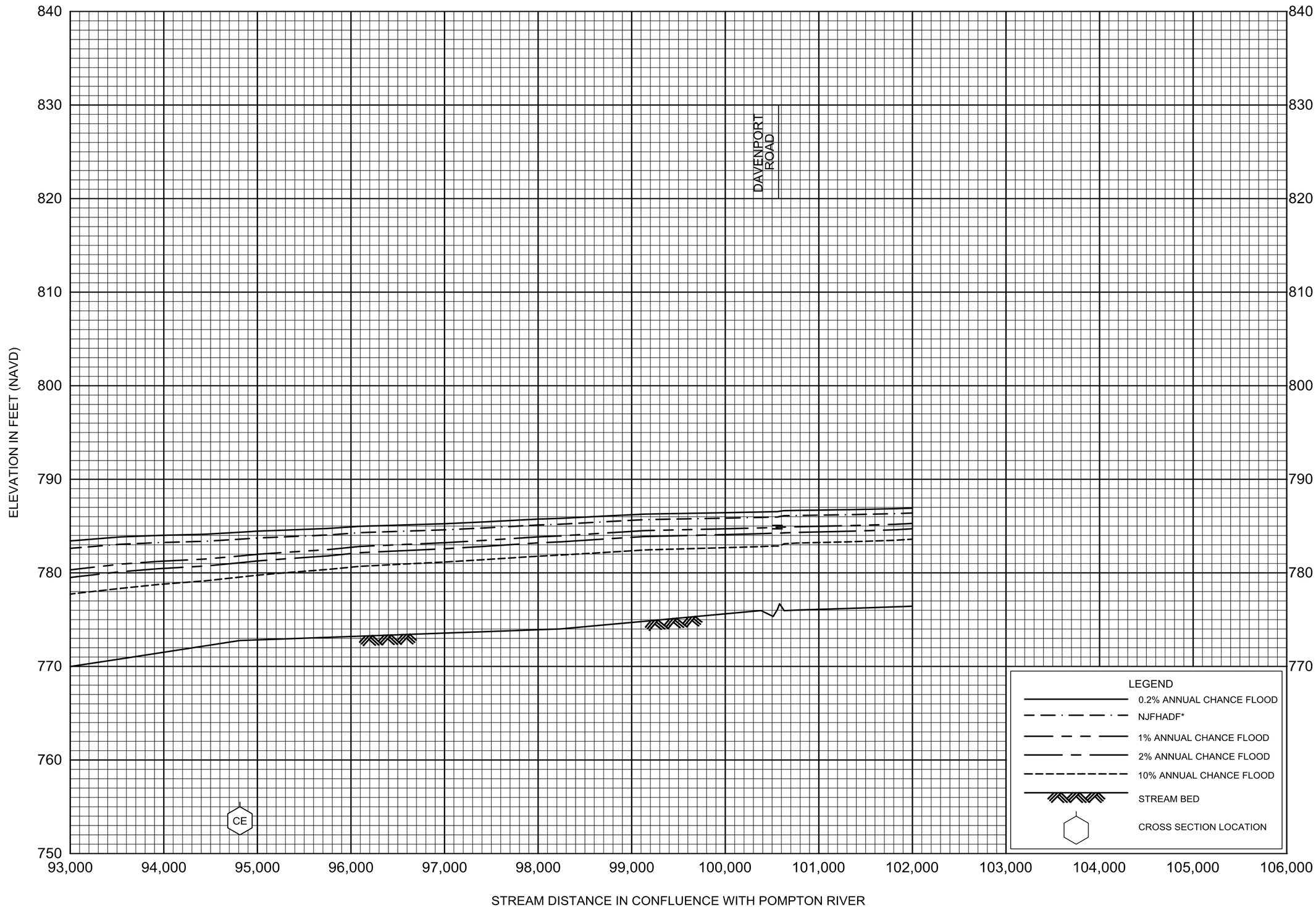

FLOOD PROFILES

PEQUANNOCK RIVER

FEDERAL EMERGENCY MANAGEMENT AGENCY

PASSAIC COUNTY, NJ

(ALL JURISDICTIONS)

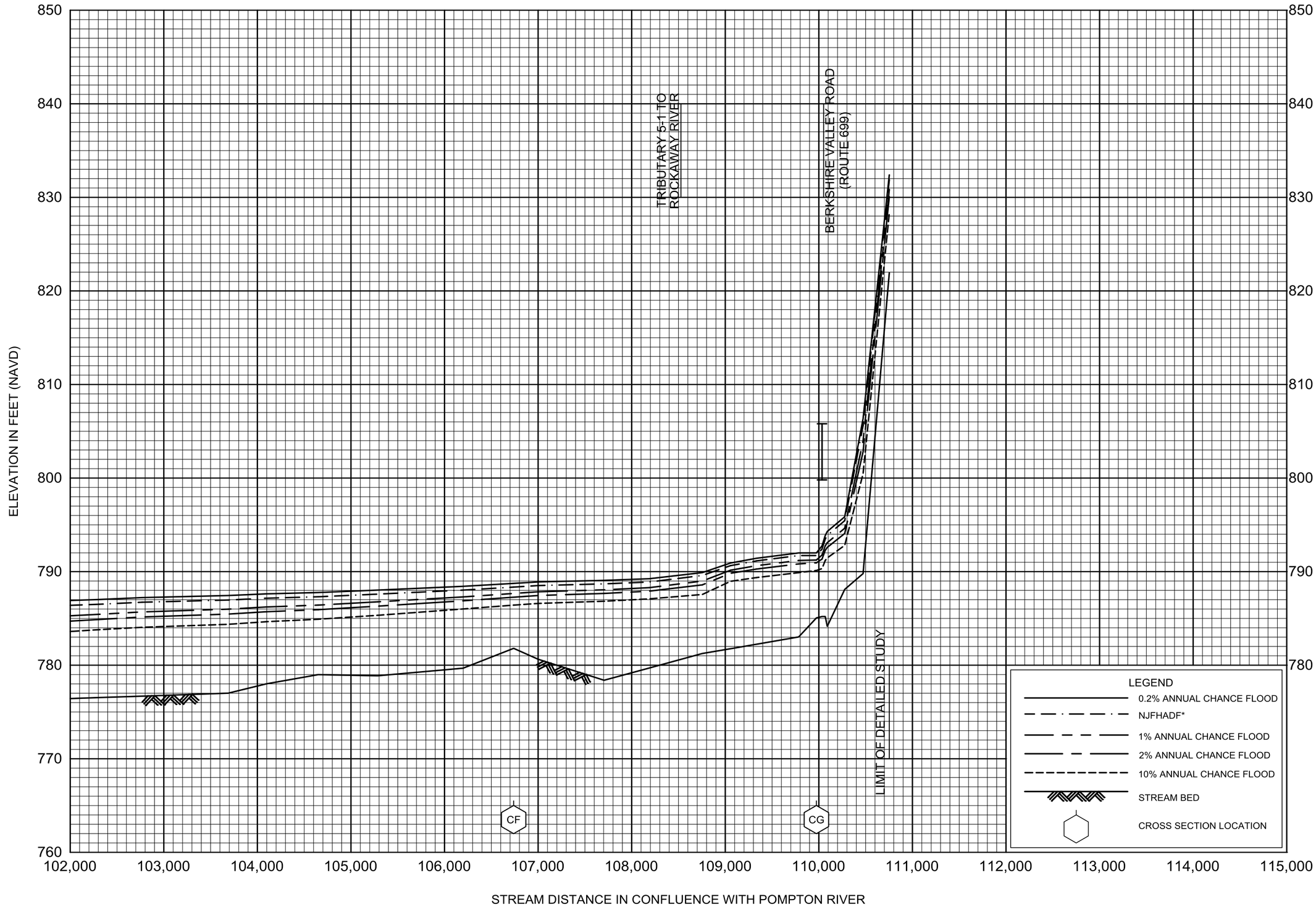

FLOOD PROFILES

PEQUANNOCK RIVER

FEDERAL EMERGENCY MANAGEMENT AGENCY

PASSAIC COUNTY, NJ

(ALL JURISDICTIONS)

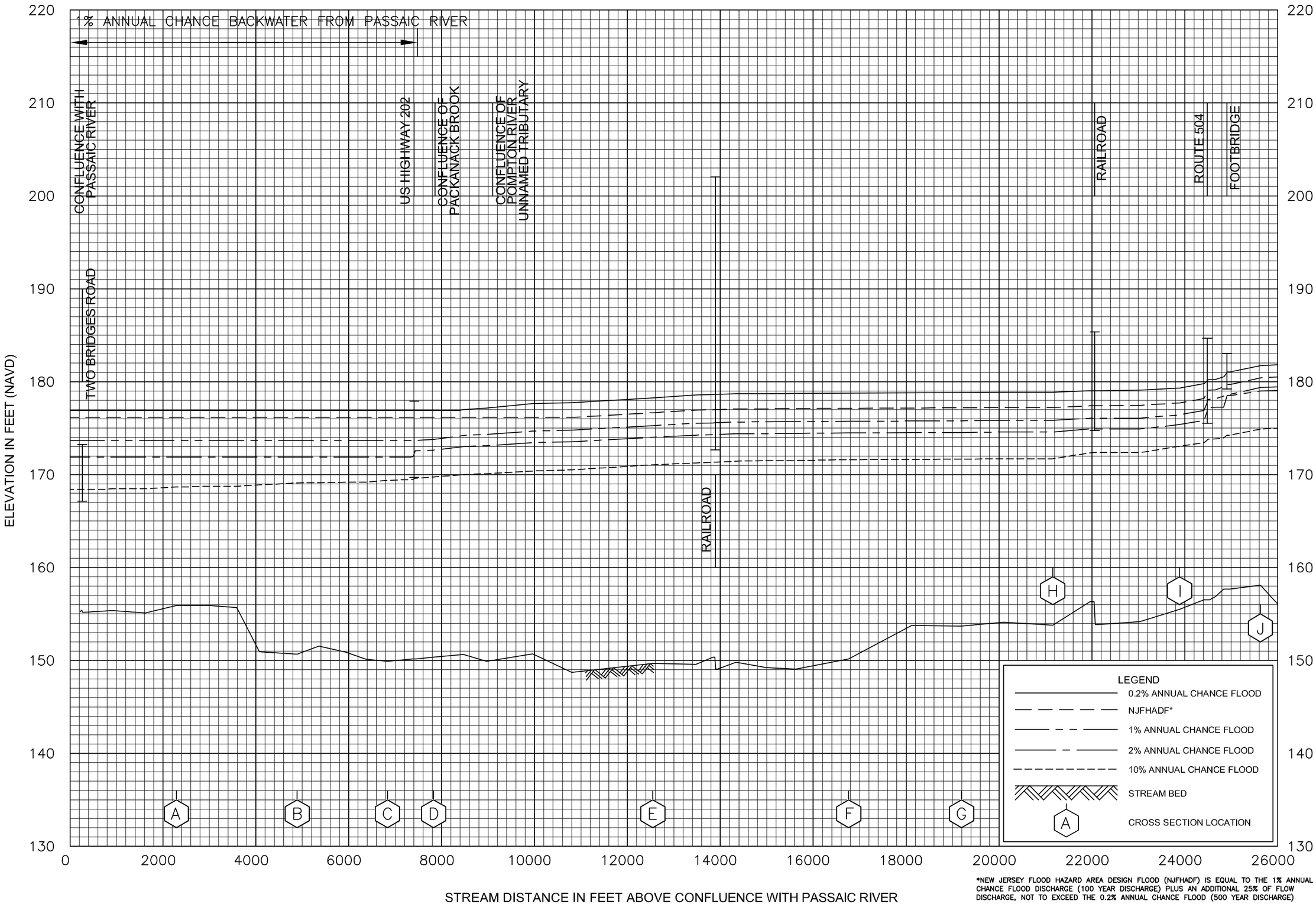

*NEW JERSEY FLOOD HAZARD AREA DESIGN FLOOD (NJFHADF) IS EQUAL TO THE 1% ANNUAL CHANCE FLOOD DISCHARGE (100 YEAR DISCHARGE) PLUS AN ADDITIONAL 25% OF FLOW DISCHARGE, NOT TO EXCEED THE 0.2% ANNUAL CHANCE FLOOD (500 YEAR DISCHARGE)

FLOOD PROFILES

POMPTON RIVER

FEDERAL EMERGENCY MANAGEMENT AGENCY

PASSAIC COUNTY, NJ
(ALL JURISDICTIONS)

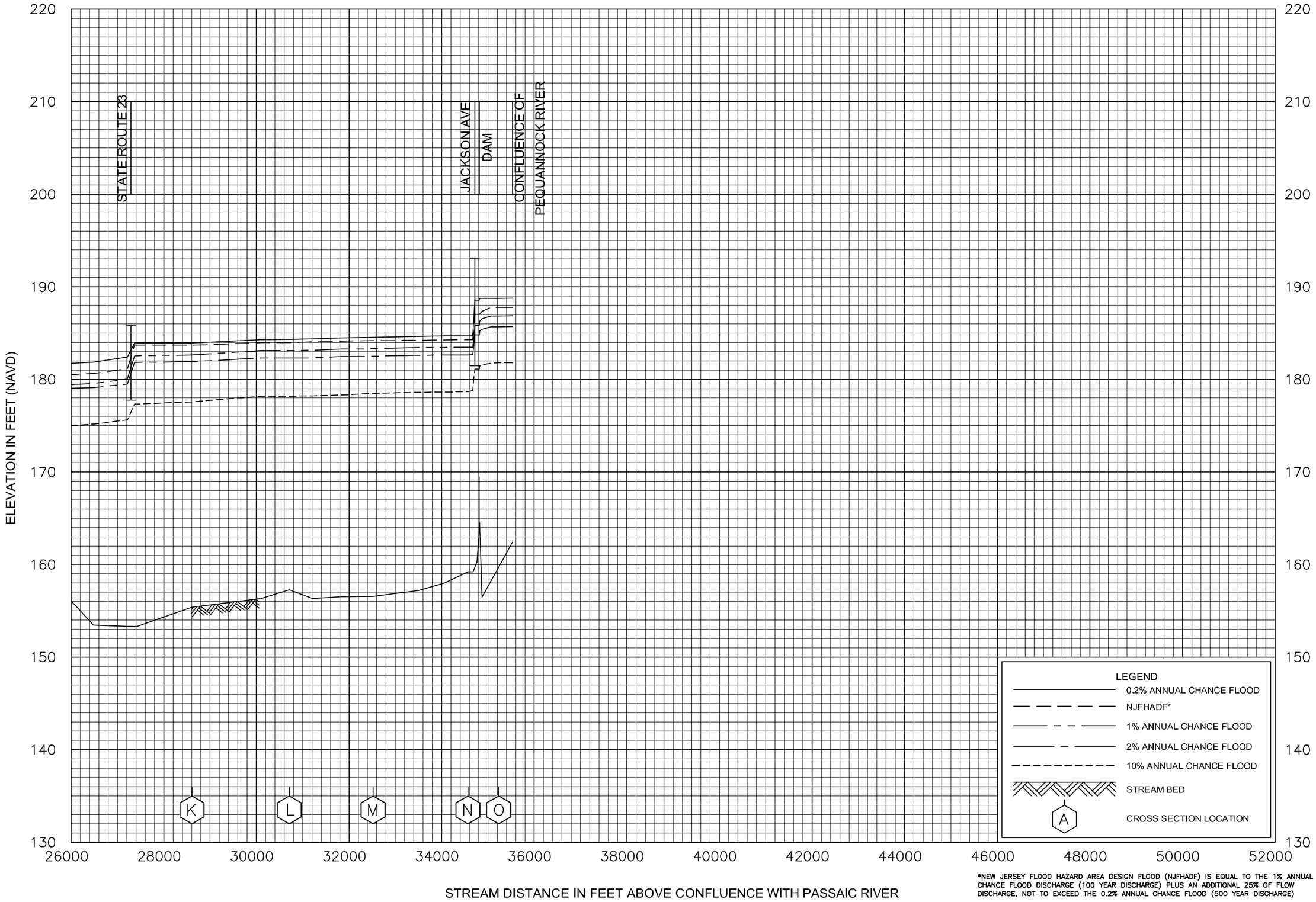

*NEW JERSEY FLOOD HAZARD AREA DESIGN FLOOD (NJFHADF) IS EQUAL TO THE 1% ANNUAL CHANCE FLOOD DISCHARGE (100 YEAR DISCHARGE) PLUS AN ADDITIONAL 25% OF FLOW DISCHARGE, NOT TO EXCEED THE 0.2% ANNUAL CHANCE FLOOD (500 YEAR DISCHARGE)

FLOOD PROFILES

POMPTON RIVER

FEDERAL EMERGENCY MANAGEMENT AGENCY

PASSAIC COUNTY, NJ
(ALL JURISDICTIONS)

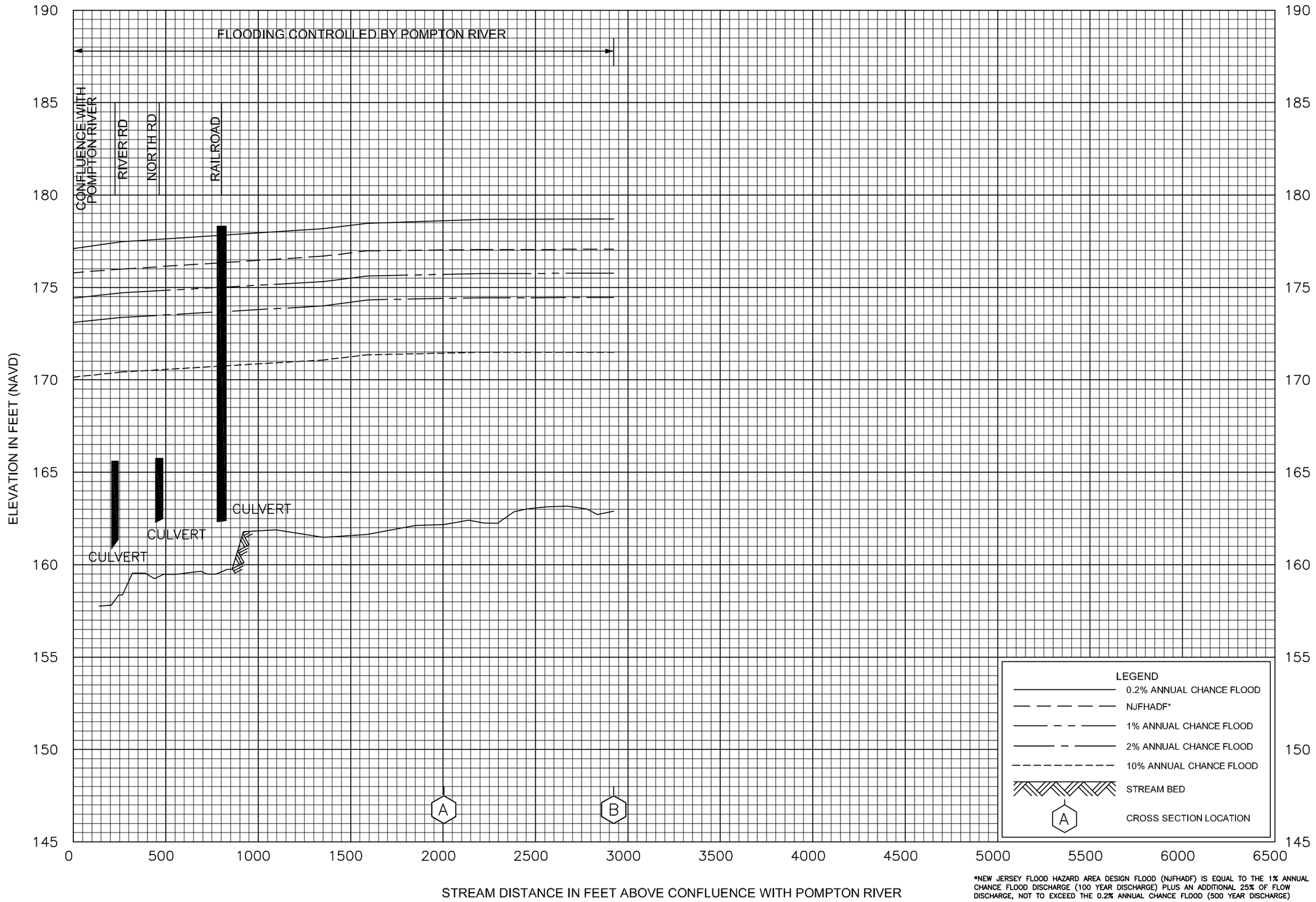

*NEW JERSEY FLOOD HAZARD AREA DESIGN FLOOD (NJFHADF) IS EQUAL TO THE 1% ANNUAL CHANCE FLOOD DISCHARGE (100 YEAR DISCHARGE) PLUS AN ADDITIONAL 25% OF FLOW DISCHARGE, NOT TO EXCEED THE 0.2% ANNUAL CHANCE FLOOD (500 YEAR DISCHARGE)

FLOOD PROFILES

POMPTON RIVER UNNAMED TRIBUTARY

FEDERAL EMERGENCY MANAGEMENT AGENCY

PASSAIC COUNTY, NJ
(ALL JURISDICTIONS)

230P

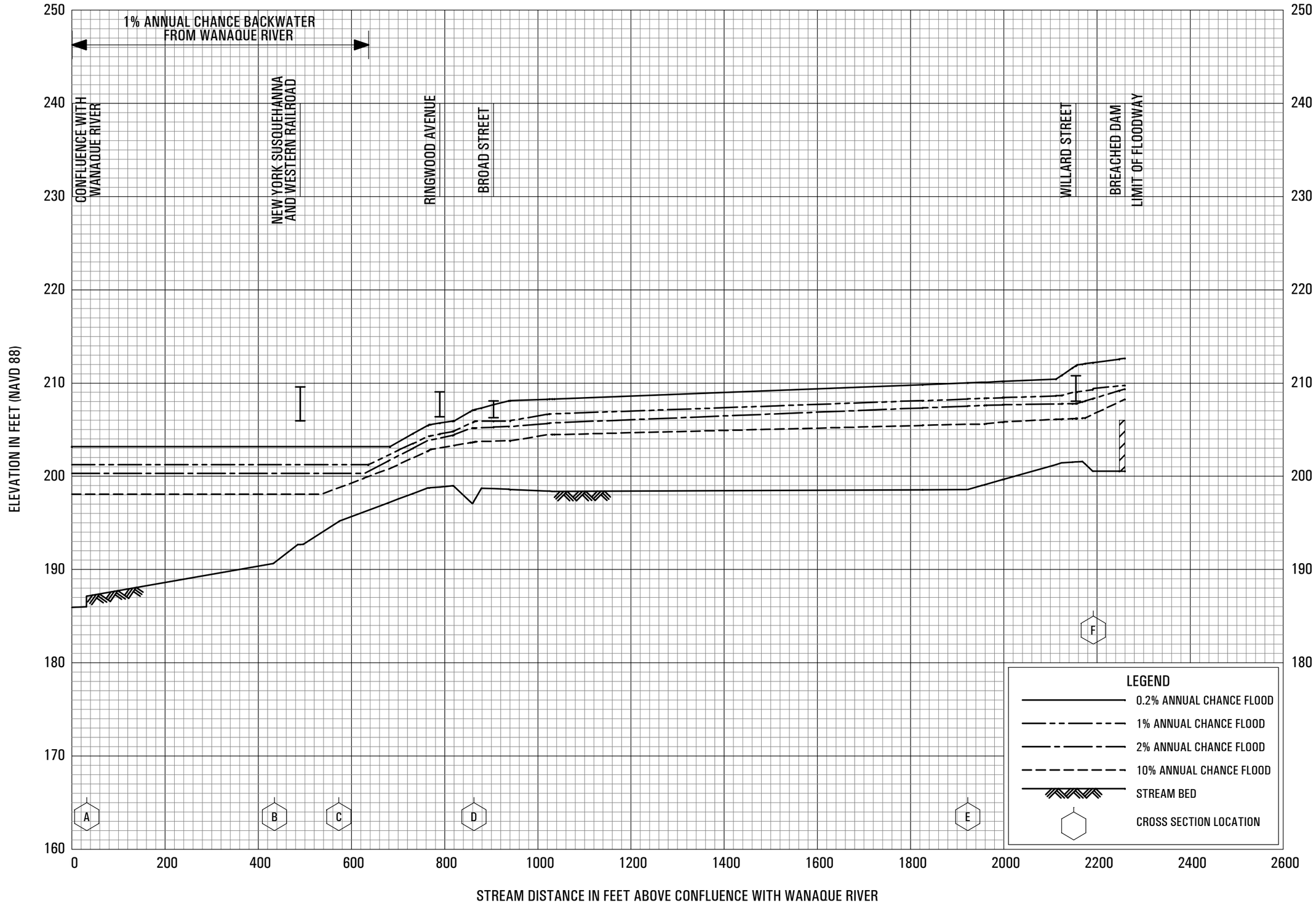

FLOOD PROFILES

POSTS BROOK AND RAINBOW VALLEY LAKE

FEDERAL EMERGENCY MANAGEMENT AGENCY

PASSAIC COUNTY, NJ

(ALL JURISDICTIONS)

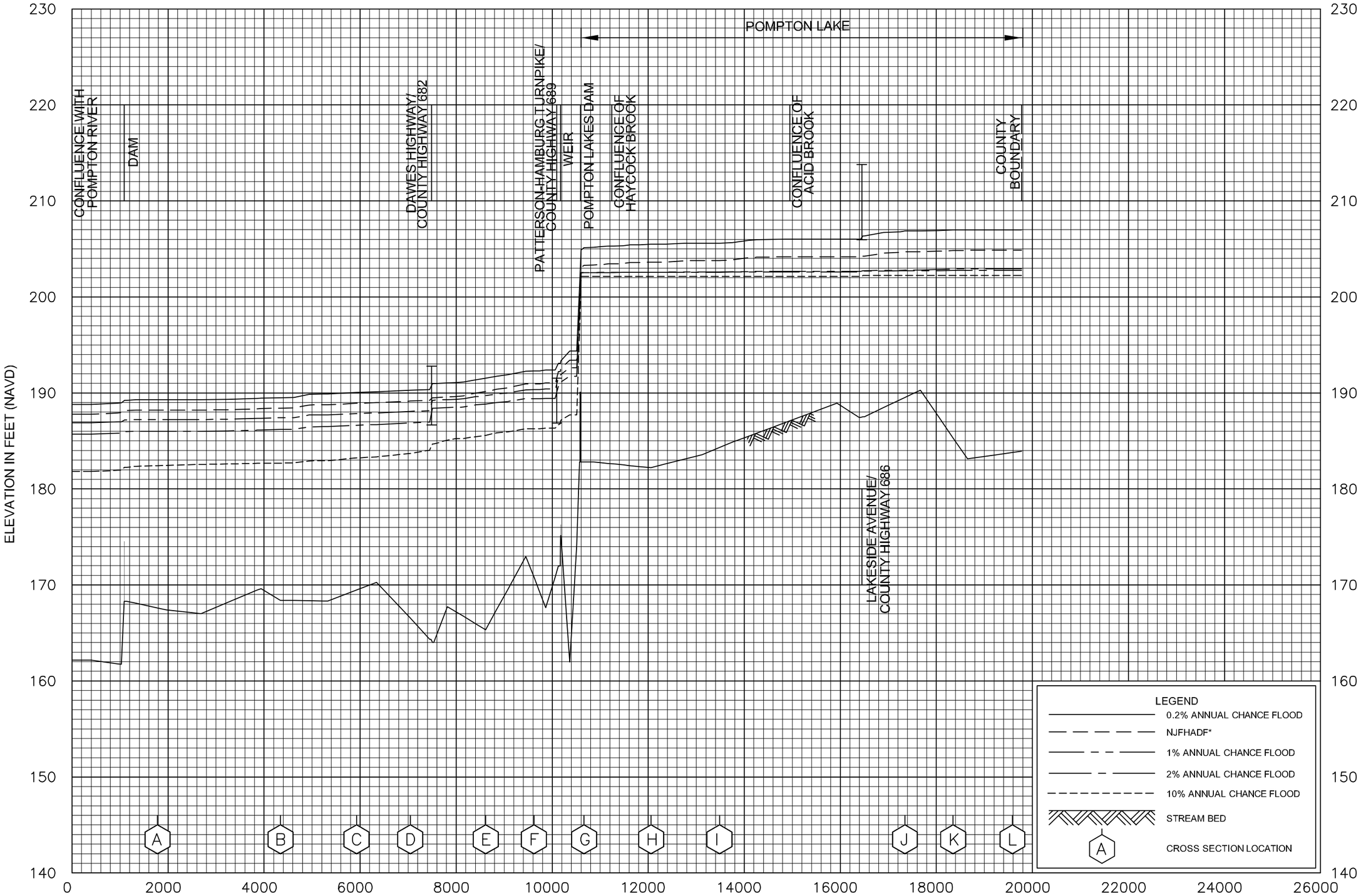

*NEW JERSEY FLOOD HAZARD AREA DESIGN FLOOD (NJFHADF) IS EQUAL TO THE 1% ANNUAL CHANCE FLOOD DISCHARGE (100 YEAR DISCHARGE) PLUS AN ADDITIONAL 25% OF FLOW DISCHARGE, NOT TO EXCEED THE 0.2% ANNUAL CHANCE FLOOD (500 YEAR DISCHARGE)

FLOOD PROFILES

RAMAPO RIVER

FEDERAL EMERGENCY MANAGEMENT AGENCY

PASSAIC COUNTY, NJ
(ALL JURISDICTIONS)

248P

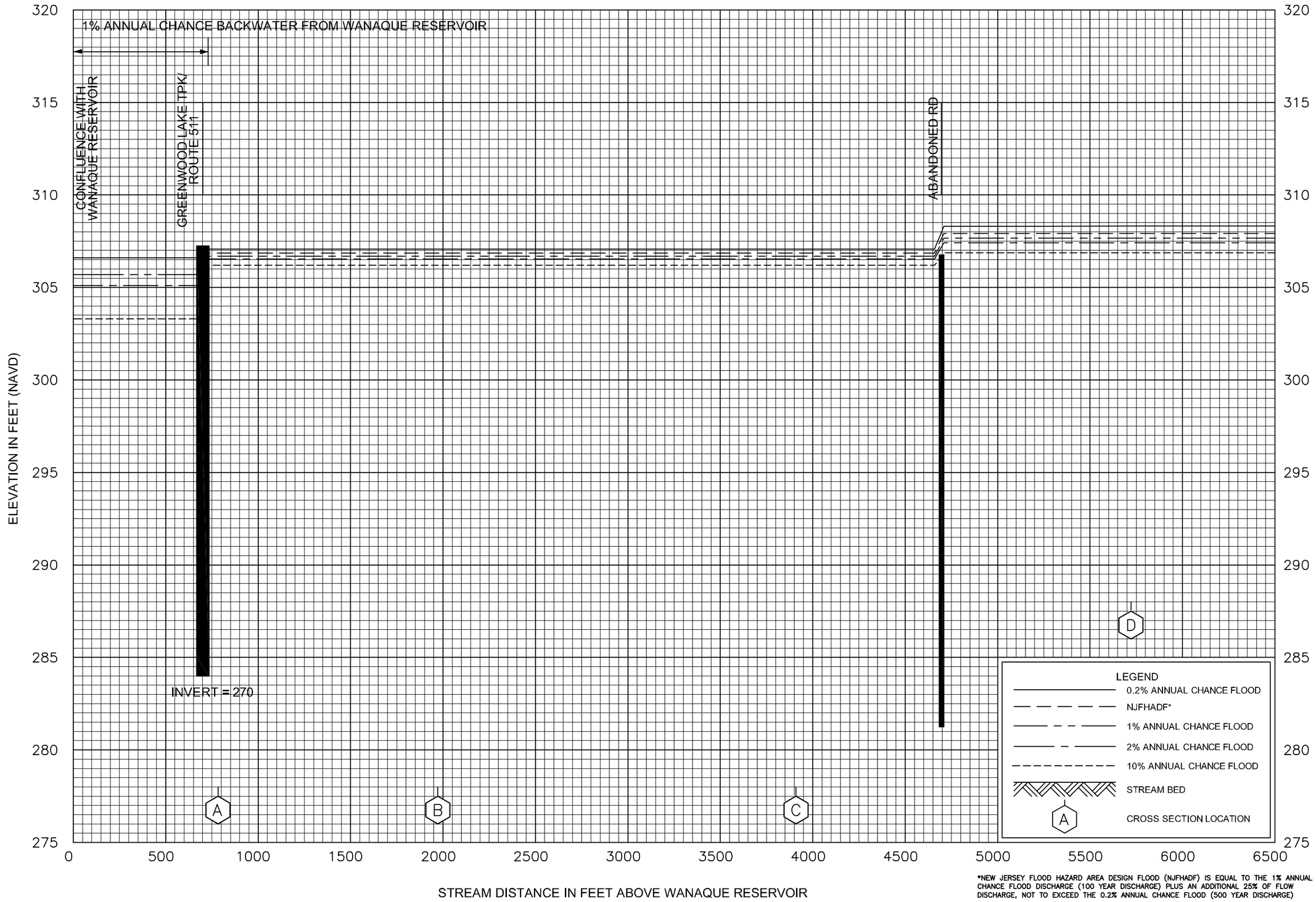

*NEW JERSEY FLOOD HAZARD AREA DESIGN FLOOD (NJFHADF) IS EQUAL TO THE 1% ANNUAL CHANCE FLOOD DISCHARGE (100 YEAR DISCHARGE) PLUS AN ADDITIONAL 25% OF FLOW DISCHARGE, NOT TO EXCEED THE 0.2% ANNUAL CHANCE FLOOD (500 YEAR DISCHARGE)

FLOOD PROFILES

RINGWOOD CREEK

FEDERAL EMERGENCY MANAGEMENT AGENCY

PASSAIC COUNTY, NJ
(ALL JURISDICTIONS)

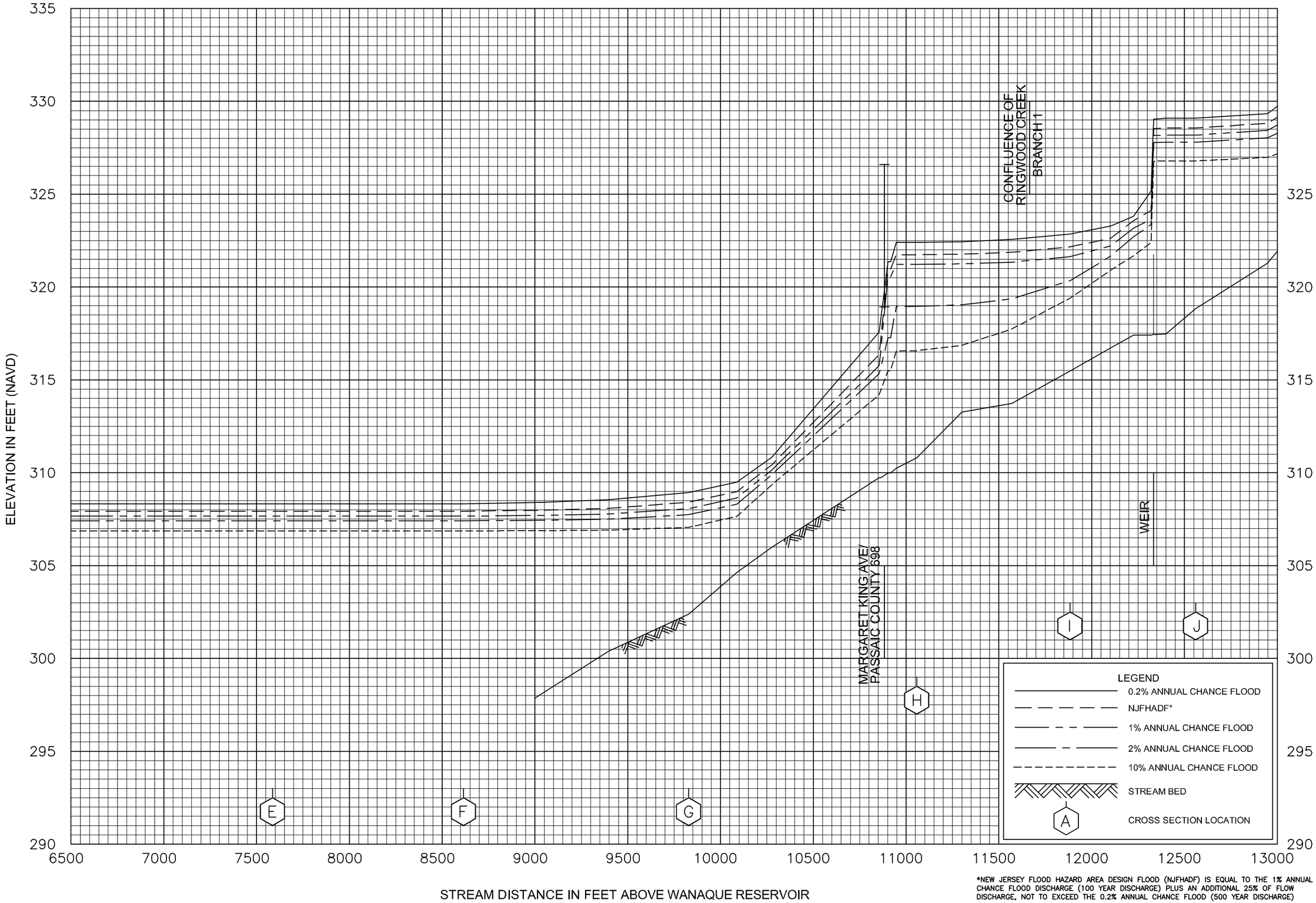

*NEW JERSEY FLOOD HAZARD AREA DESIGN FLOOD (NJFHADF) IS EQUAL TO THE 1% ANNUAL CHANCE FLOOD DISCHARGE (100 YEAR DISCHARGE) PLUS AN ADDITIONAL 25% OF FLOW DISCHARGE, NOT TO EXCEED THE 0.2% ANNUAL CHANCE FLOOD (500 YEAR DISCHARGE)

FLOOD PROFILES

RINGWOOD CREEK

FEDERAL EMERGENCY MANAGEMENT AGENCY

PASSAIC COUNTY, NJ
(ALL JURISDICTIONS)

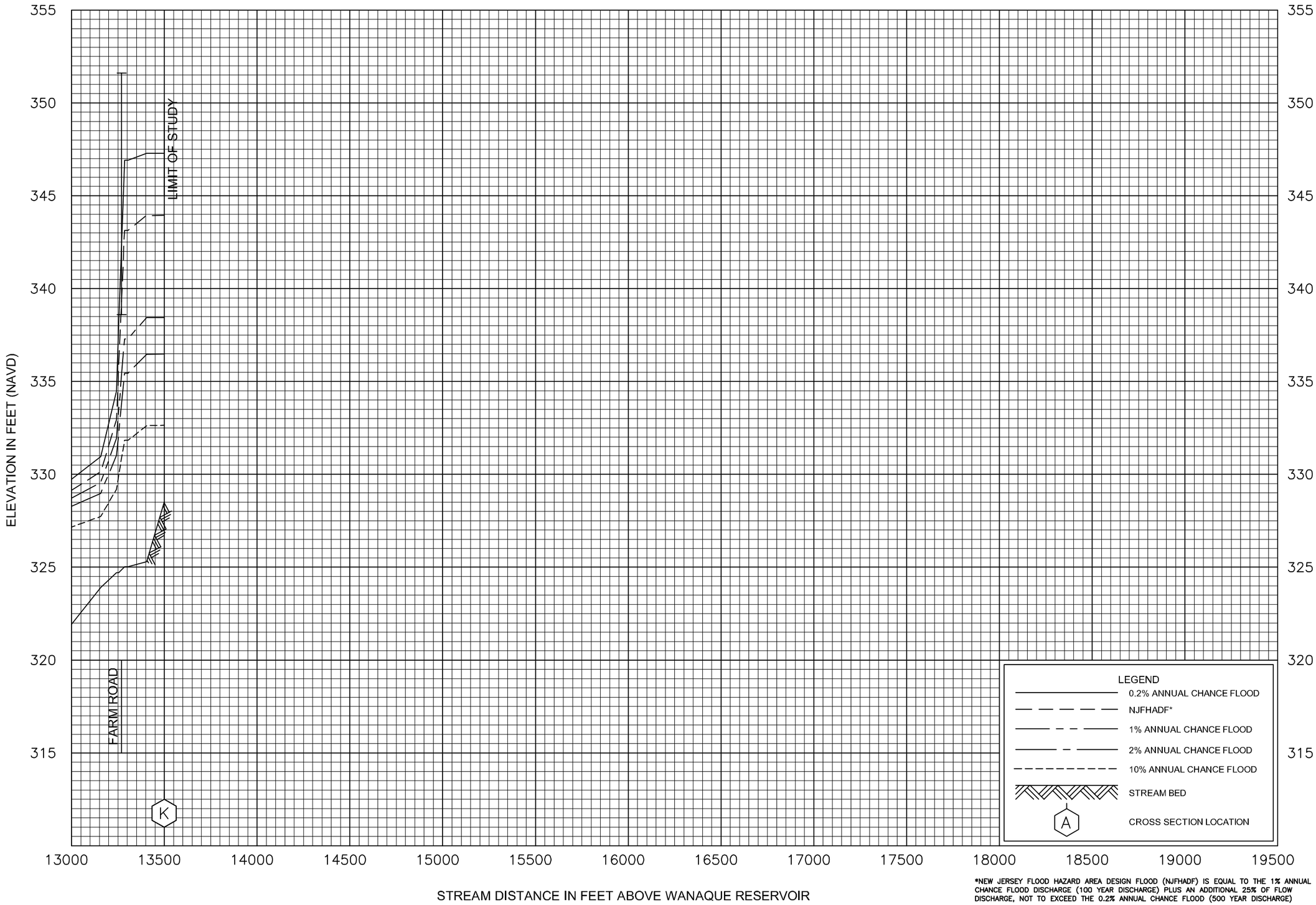

*NEW JERSEY FLOOD HAZARD AREA DESIGN FLOOD (NJFHADF) IS EQUAL TO THE 1% ANNUAL CHANCE FLOOD DISCHARGE (100 YEAR DISCHARGE) PLUS AN ADDITIONAL 25% OF FLOW DISCHARGE, NOT TO EXCEED THE 0.2% ANNUAL CHANCE FLOOD (500 YEAR DISCHARGE)

FLOOD PROFILES

RINGWOOD CREEK

FEDERAL EMERGENCY MANAGEMENT AGENCY

PASSAIC COUNTY, NJ
(ALL JURISDICTIONS)

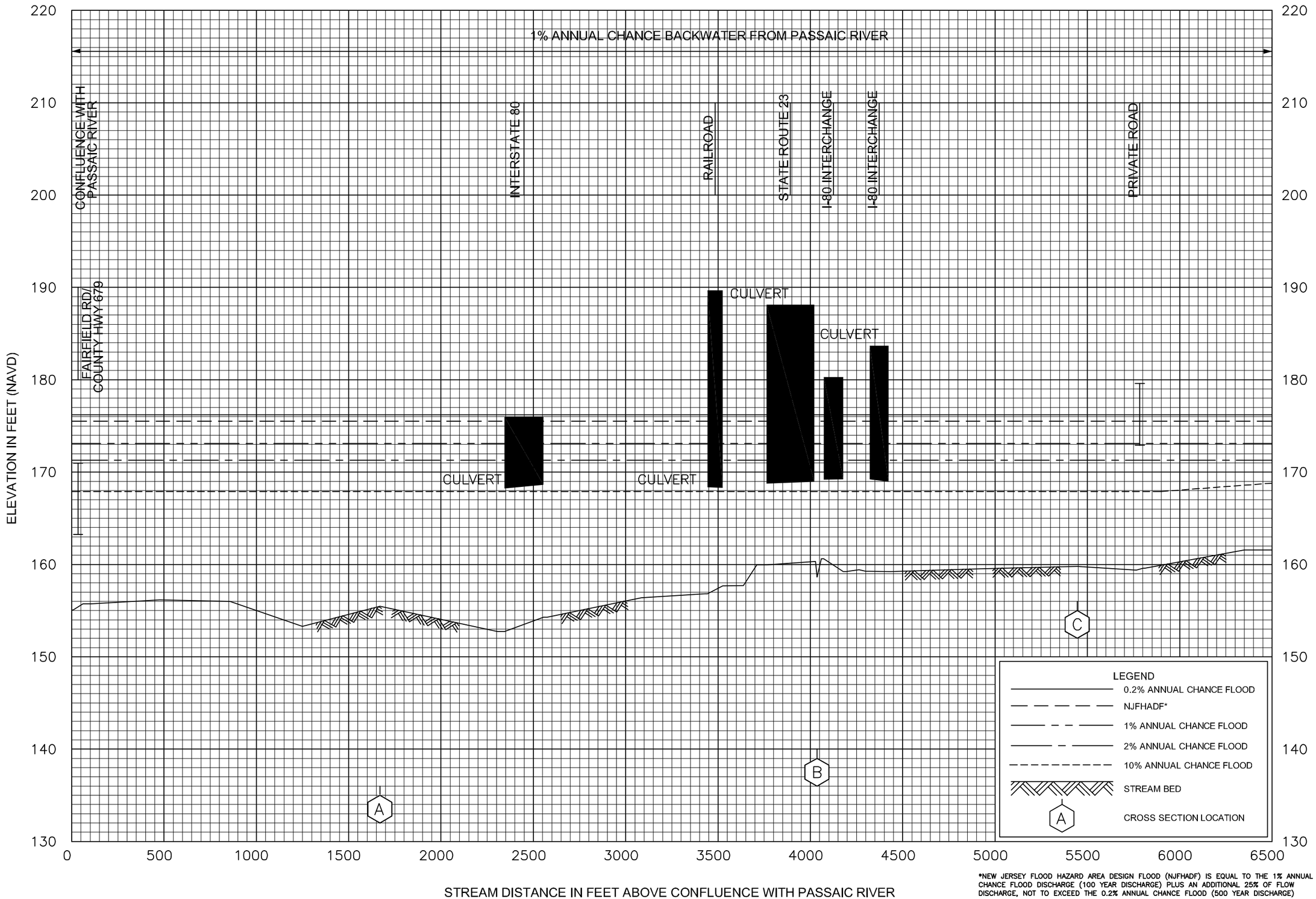

*NEW JERSEY FLOOD HAZARD AREA DESIGN FLOOD (NJFHADF) IS EQUAL TO THE 1% ANNUAL CHANCE FLOOD DISCHARGE (100 YEAR DISCHARGE) PLUS AN ADDITIONAL 25% OF FLOW DISCHARGE, NOT TO EXCEED THE 0.2% ANNUAL CHANCE FLOOD (500 YEAR DISCHARGE)

FLOOD PROFILES

SINGAC BROOK

FEDERAL EMERGENCY MANAGEMENT AGENCY

PASSAIC COUNTY, NJ
(ALL JURISDICTIONS)

253P

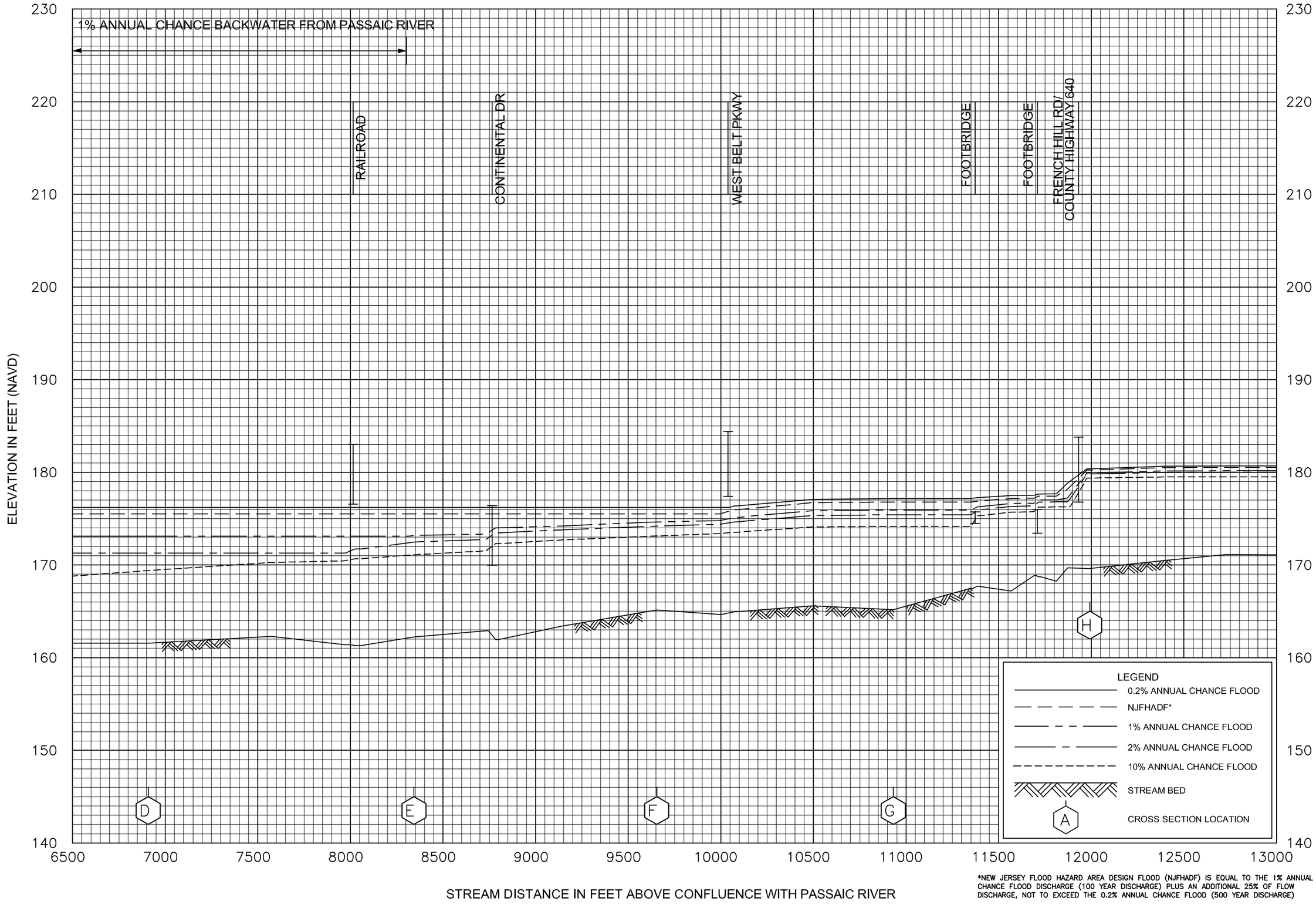

*NEW JERSEY FLOOD HAZARD AREA DESIGN FLOOD (NJFHADF) IS EQUAL TO THE 1% ANNUAL CHANCE FLOOD DISCHARGE (100 YEAR DISCHARGE) PLUS AN ADDITIONAL 25% OF FLOW DISCHARGE, NOT TO EXCEED THE 0.2% ANNUAL CHANCE FLOOD (500 YEAR DISCHARGE)

FLOOD PROFILES

SINGAC BROOK

FEDERAL EMERGENCY MANAGEMENT AGENCY

PASSAIC COUNTY, NJ
(ALL JURISDICTIONS)

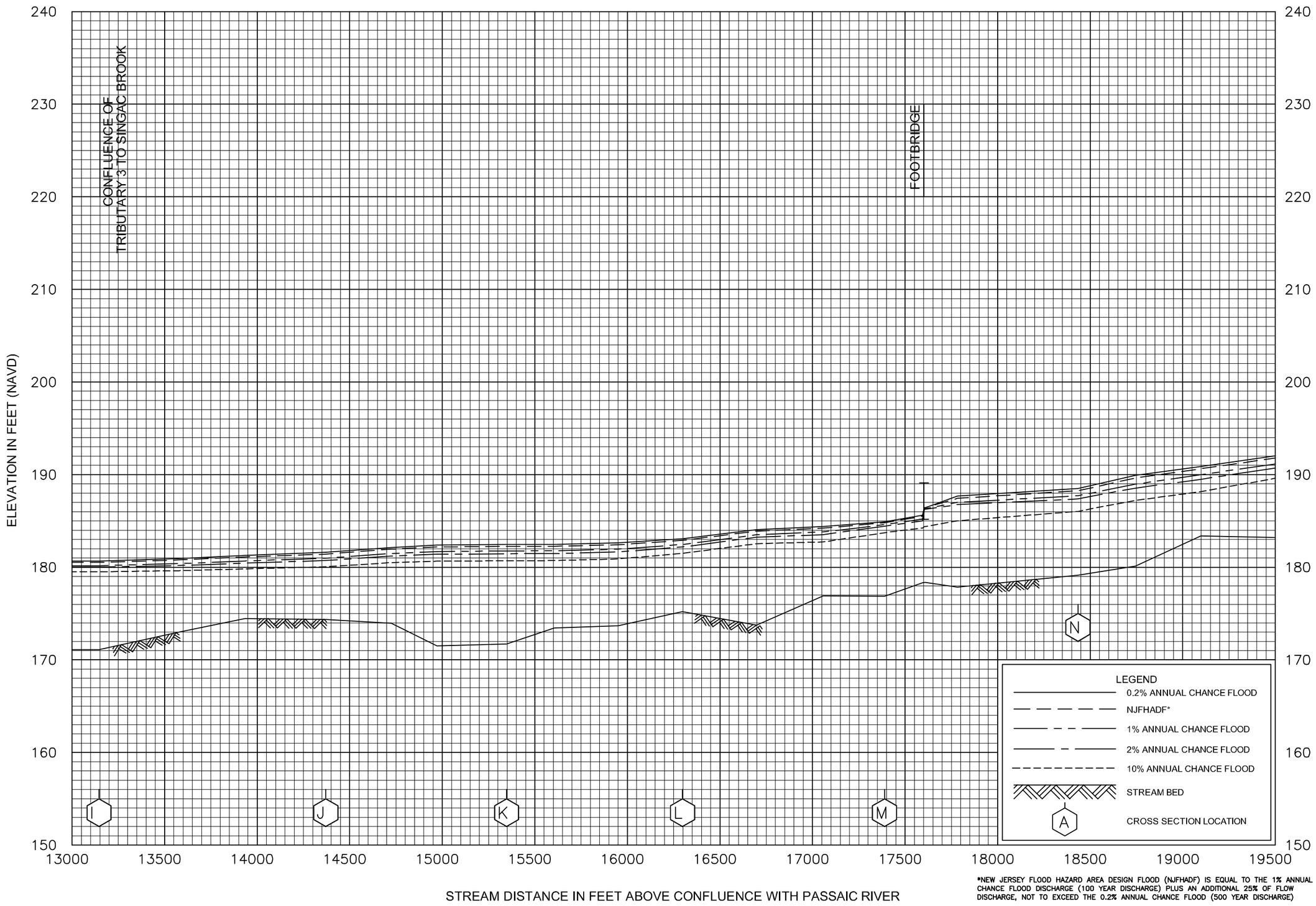

*NEW JERSEY FLOOD HAZARD AREA DESIGN FLOOD (NJFHADF) IS EQUAL TO THE 1% ANNUAL CHANCE FLOOD DISCHARGE (100 YEAR DISCHARGE) PLUS AN ADDITIONAL 25% OF FLOW DISCHARGE, NOT TO EXCEED THE 0.2% ANNUAL CHANCE FLOOD (500 YEAR DISCHARGE)

FLOOD PROFILES

SINGAC BROOK

FEDERAL EMERGENCY MANAGEMENT AGENCY

PASSAIC COUNTY, NJ
(ALL JURISDICTIONS)

255P

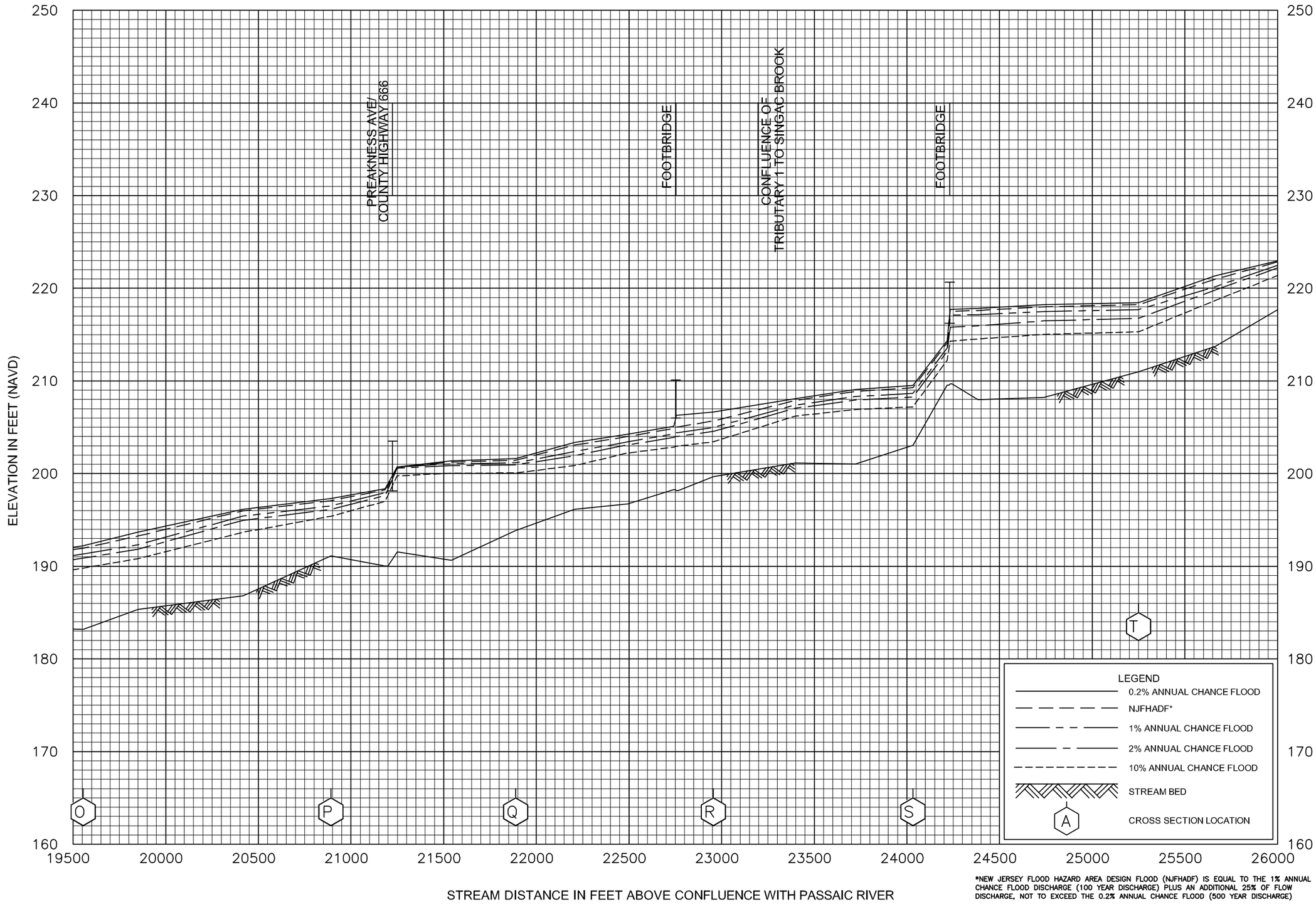

*NEW JERSEY FLOOD HAZARD AREA DESIGN FLOOD (NJFHADF) IS EQUAL TO THE 1% ANNUAL CHANCE FLOOD DISCHARGE (100 YEAR DISCHARGE) PLUS AN ADDITIONAL 25% OF FLOW DISCHARGE, NOT TO EXCEED THE 0.2% ANNUAL CHANCE FLOOD (500 YEAR DISCHARGE)

FLOOD PROFILES

SINGAC BROOK

FEDERAL EMERGENCY MANAGEMENT AGENCY

PASSAIC COUNTY, NJ
(ALL JURISDICTIONS)

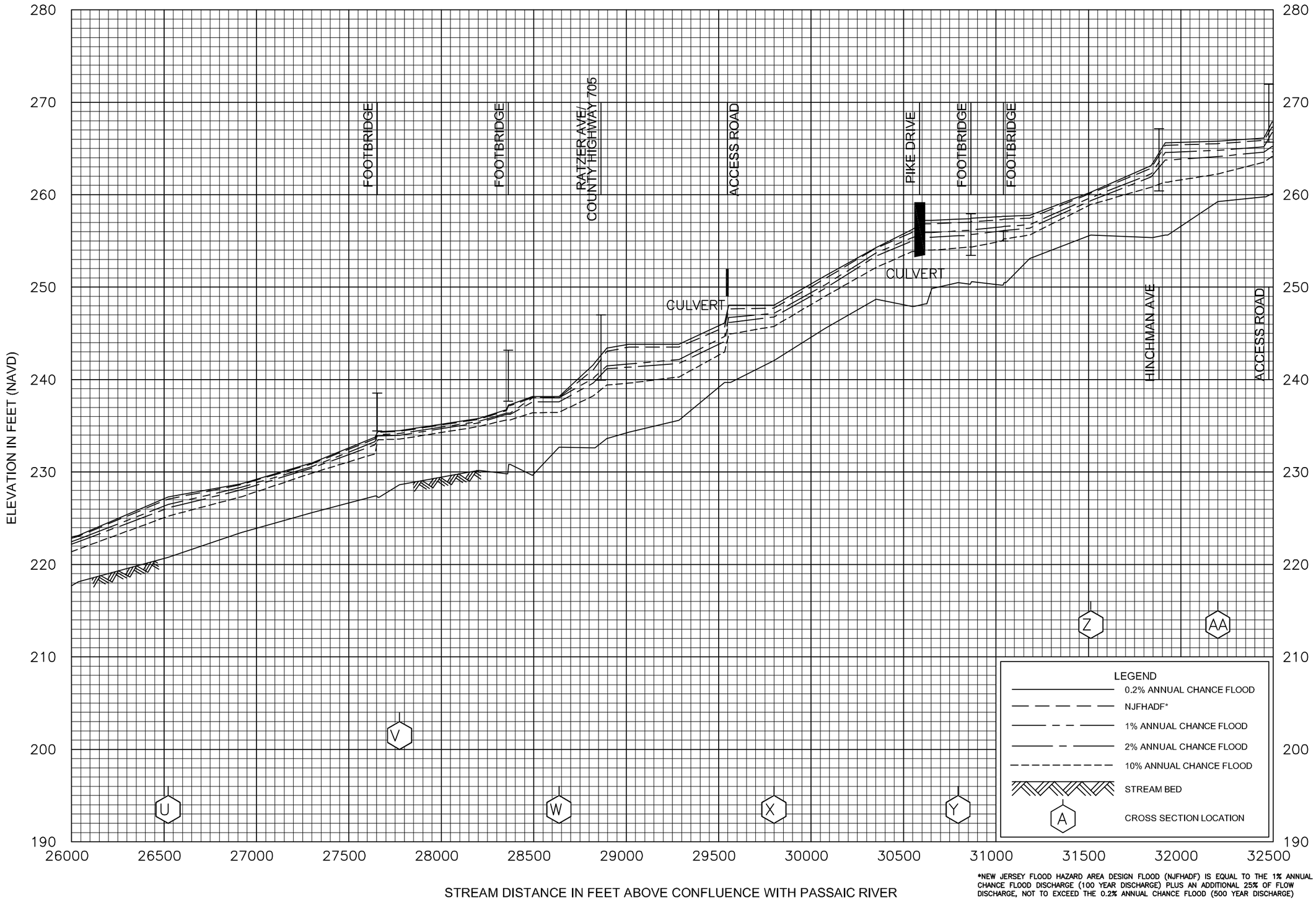

*NEW JERSEY FLOOD HAZARD AREA DESIGN FLOOD (NJFHADF) IS EQUAL TO THE 1% ANNUAL CHANCE FLOOD DISCHARGE (100 YEAR DISCHARGE) PLUS AN ADDITIONAL 25% OF FLOW DISCHARGE, NOT TO EXCEED THE 0.2% ANNUAL CHANCE FLOOD (500 YEAR DISCHARGE)

FLOOD PROFILES

SINGAC BROOK

FEDERAL EMERGENCY MANAGEMENT AGENCY

PASSAIC COUNTY, NJ
(ALL JURISDICTIONS)



*NEW JERSEY FLOOD HAZARD AREA DESIGN FLOOD (NJFHADF) IS EQUAL TO THE 1% ANNUAL CHANCE FLOOD DISCHARGE (100 YEAR DISCHARGE) PLUS AN ADDITIONAL 25% OF FLOW DISCHARGE, NOT TO EXCEED THE 0.2% ANNUAL CHANCE FLOOD (500 YEAR DISCHARGE)

FLOOD PROFILES

SINGAC BROOK

FEDERAL EMERGENCY MANAGEMENT AGENCY

PASSAIC COUNTY, NJ
(ALL JURISDICTIONS)

258P

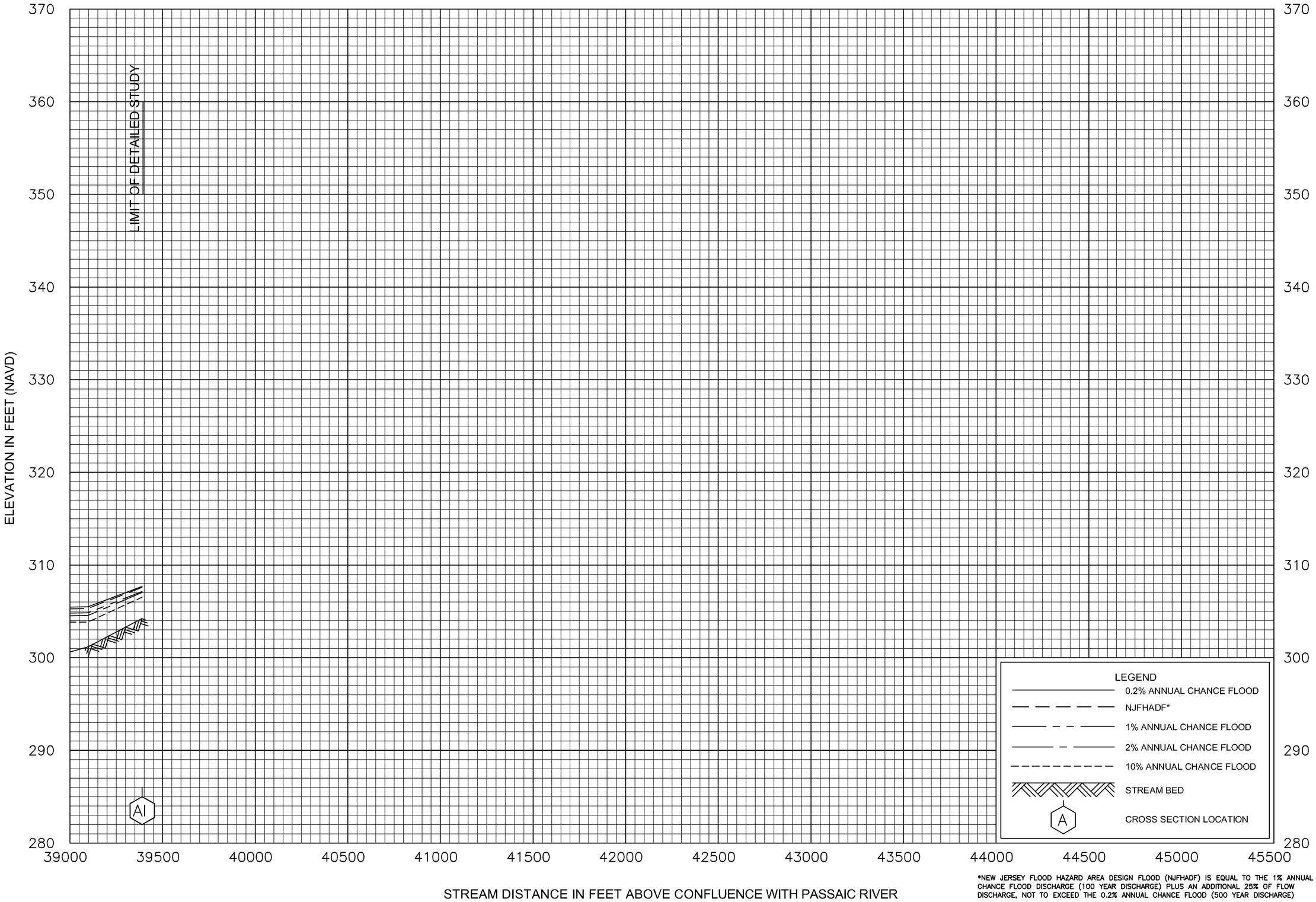

*NEW JERSEY FLOOD HAZARD AREA DESIGN FLOOD (NJFHADF) IS EQUAL TO THE 1% ANNUAL CHANCE FLOOD DISCHARGE (100 YEAR DISCHARGE) PLUS AN ADDITIONAL 25% OF FLOW DISCHARGE, NOT TO EXCEED THE 0.2% ANNUAL CHANCE FLOOD (500 YEAR DISCHARGE)

FLOOD PROFILES

SINGAC BROOK

FEDERAL EMERGENCY MANAGEMENT AGENCY

PASSAIC COUNTY, NJ
(ALL JURISDICTIONS)

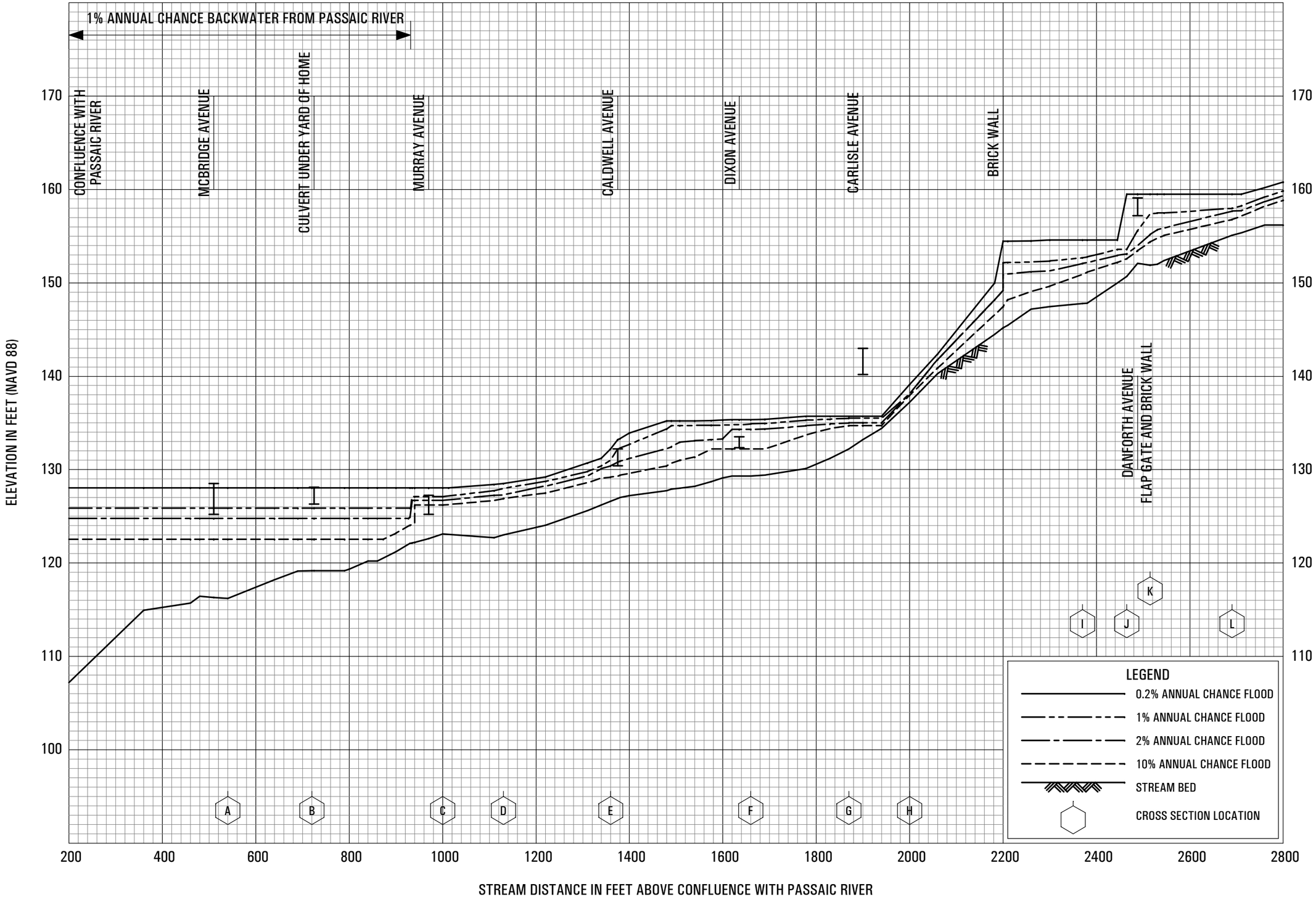

FLOOD PROFILES

SLIPPERY ROCK BROOK

FEDERAL EMERGENCY MANAGEMENT AGENCY

PASSAIC COUNTY, NJ

(ALL JURISDICTIONS)

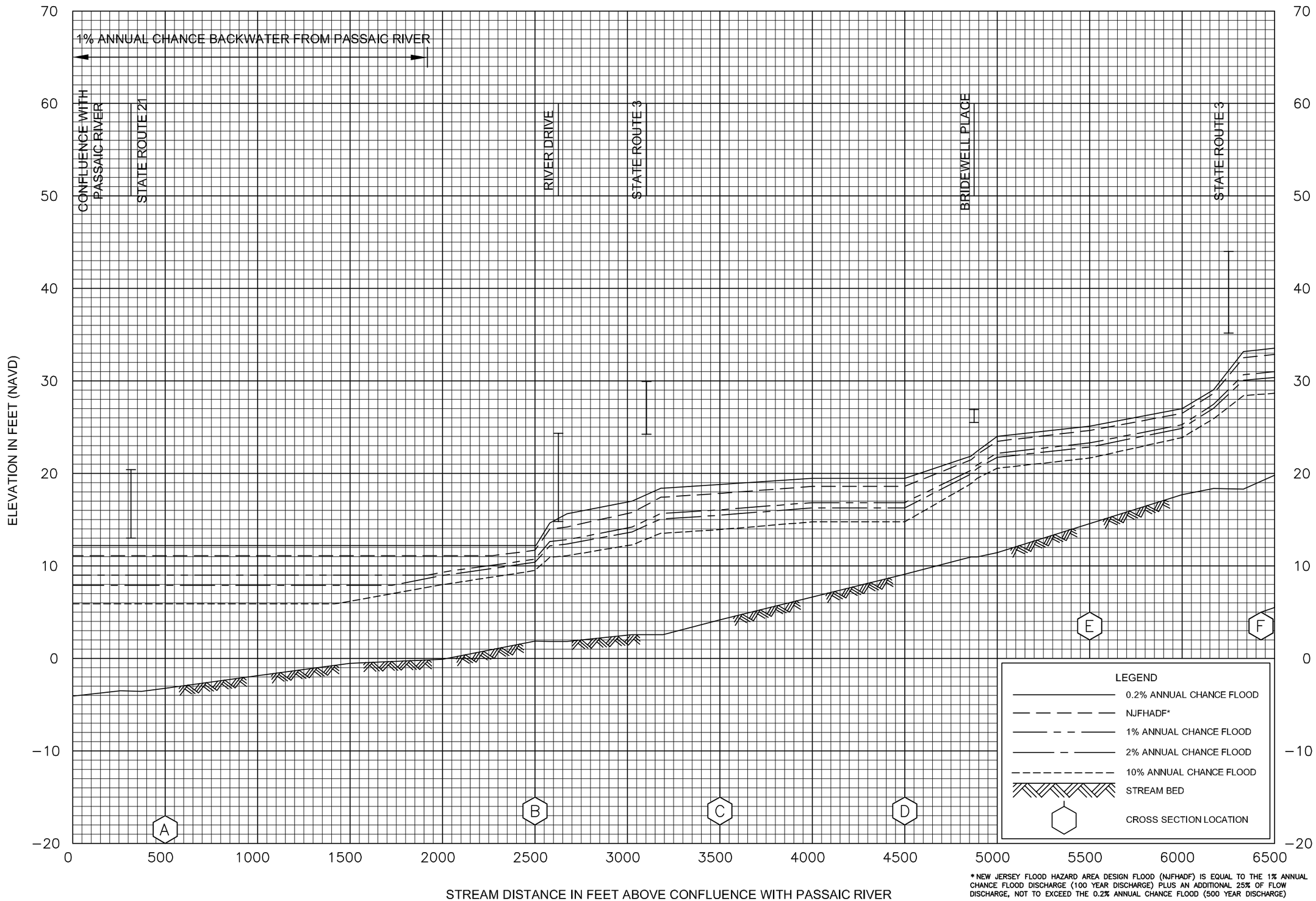

* NEW JERSEY FLOOD HAZARD AREA DESIGN FLOOD (NJFHADF) IS EQUAL TO THE 1% ANNUAL CHANCE FLOOD DISCHARGE (100 YEAR DISCHARGE) PLUS AN ADDITIONAL 25% OF FLOW DISCHARGE, NOT TO EXCEED THE 0.2% ANNUAL CHANCE FLOOD (500 YEAR DISCHARGE)

FLOOD PROFILES

THIRD RIVER

FEDERAL EMERGENCY MANAGEMENT AGENCY

PASSAIC COUNTY, NJ
(ALL JURISDICTIONS)

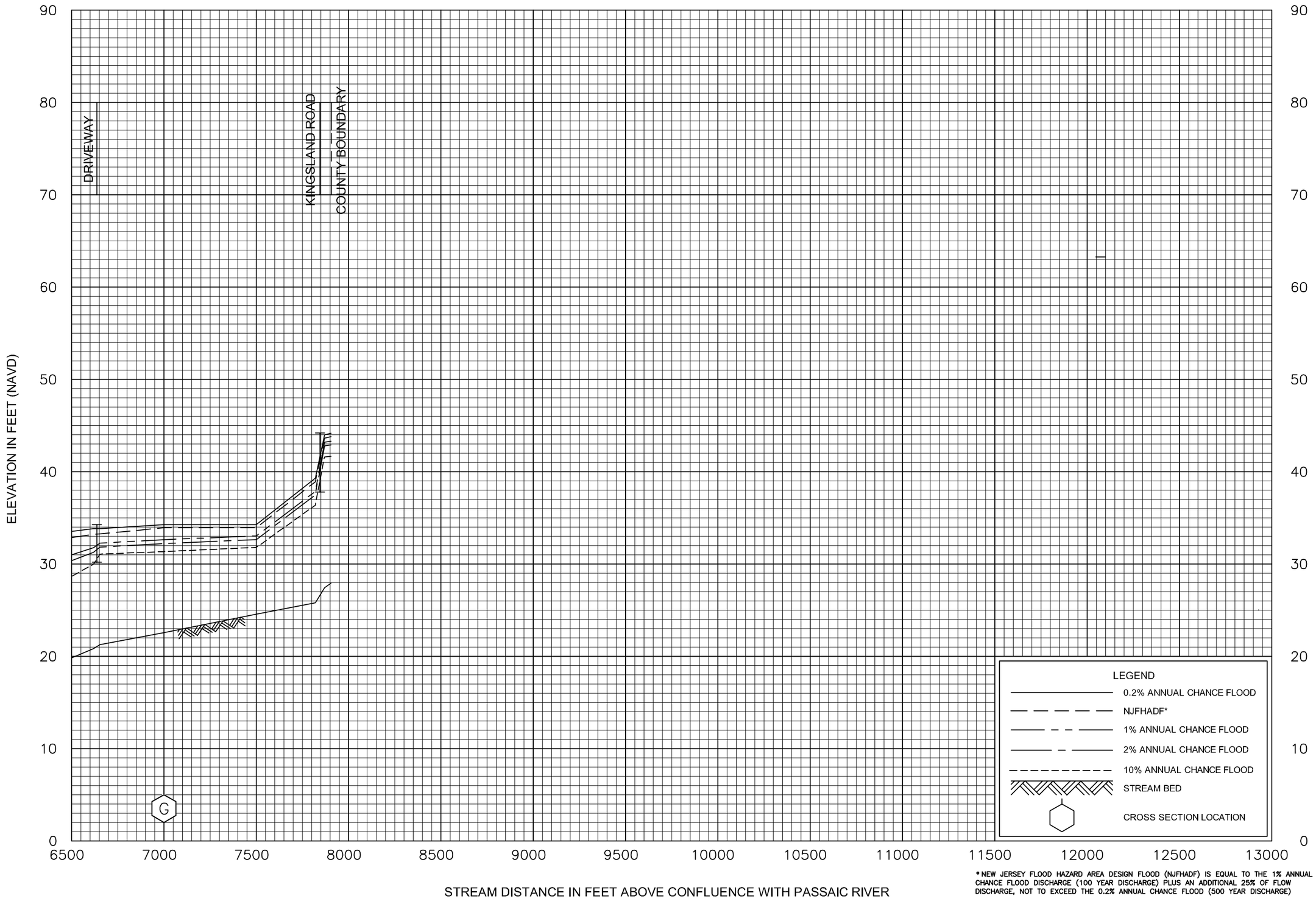

* NEW JERSEY FLOOD HAZARD AREA DESIGN FLOOD (NJFHADF) IS EQUAL TO THE 1% ANNUAL CHANCE FLOOD DISCHARGE (100 YEAR DISCHARGE) PLUS AN ADDITIONAL 25% OF FLOW DISCHARGE, NOT TO EXCEED THE 0.2% ANNUAL CHANCE FLOOD (500 YEAR DISCHARGE)

FLOOD PROFILES

THIRD RIVER

FEDERAL EMERGENCY MANAGEMENT AGENCY

PASSAIC COUNTY, NJ
(ALL JURISDICTIONS)

285P

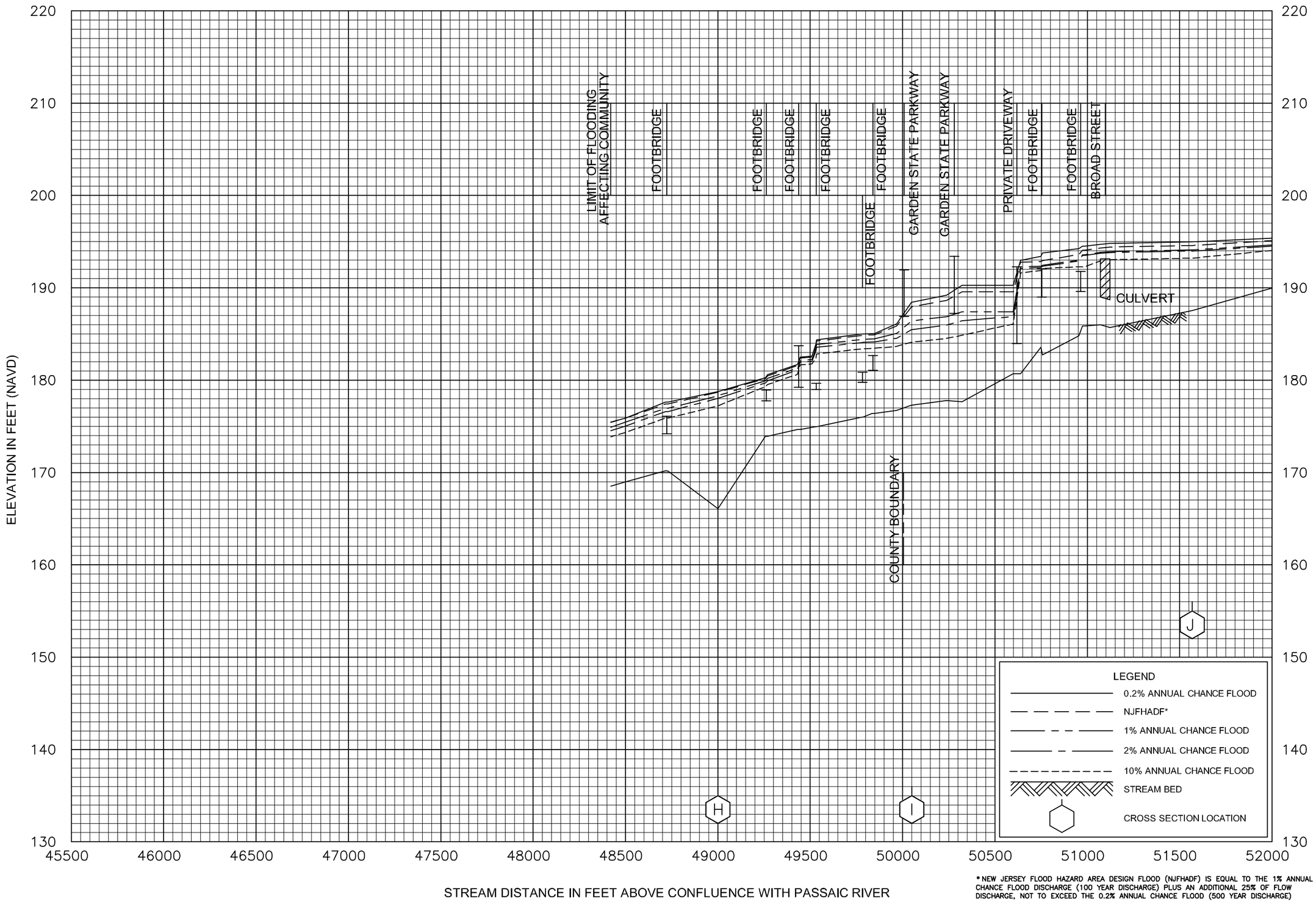

* NEW JERSEY FLOOD HAZARD AREA DESIGN FLOOD (NJFHADF) IS EQUAL TO THE 1% ANNUAL CHANCE FLOOD DISCHARGE (100 YEAR DISCHARGE) PLUS AN ADDITIONAL 25% OF FLOW DISCHARGE, NOT TO EXCEED THE 0.2% ANNUAL CHANCE FLOOD (500 YEAR DISCHARGE)

FLOOD PROFILES

THIRD RIVER

FEDERAL EMERGENCY MANAGEMENT AGENCY

PASSAIC COUNTY, NJ
(ALL JURISDICTIONS)

286P

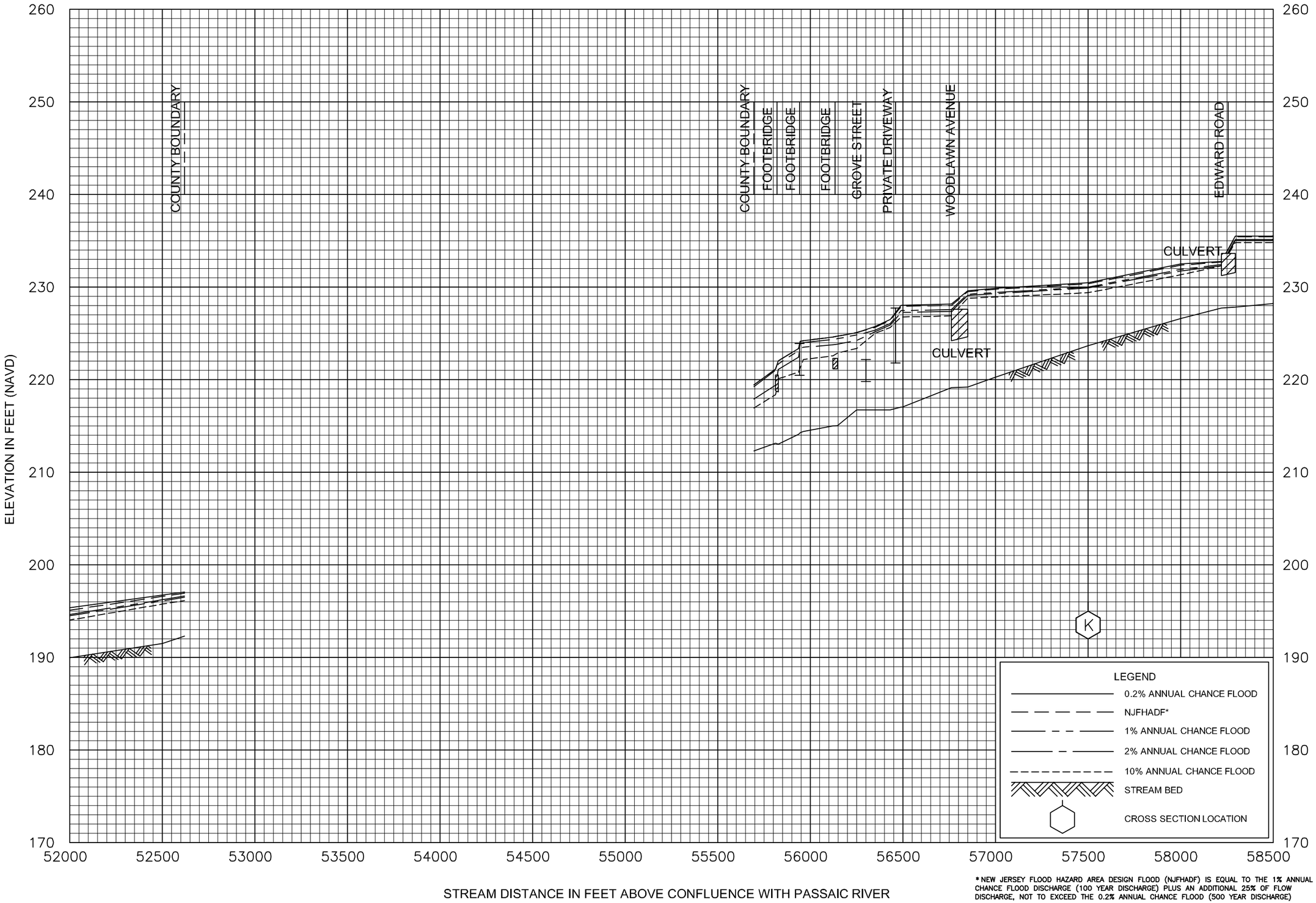

* NEW JERSEY FLOOD HAZARD AREA DESIGN FLOOD (NJFHADF) IS EQUAL TO THE 1% ANNUAL CHANCE FLOOD DISCHARGE (100 YEAR DISCHARGE) PLUS AN ADDITIONAL 25% OF FLOW DISCHARGE, NOT TO EXCEED THE 0.2% ANNUAL CHANCE FLOOD (500 YEAR DISCHARGE)

FLOOD PROFILES

THIRD RIVER

FEDERAL EMERGENCY MANAGEMENT AGENCY

PASSAIC COUNTY, NJ
(ALL JURISDICTIONS)

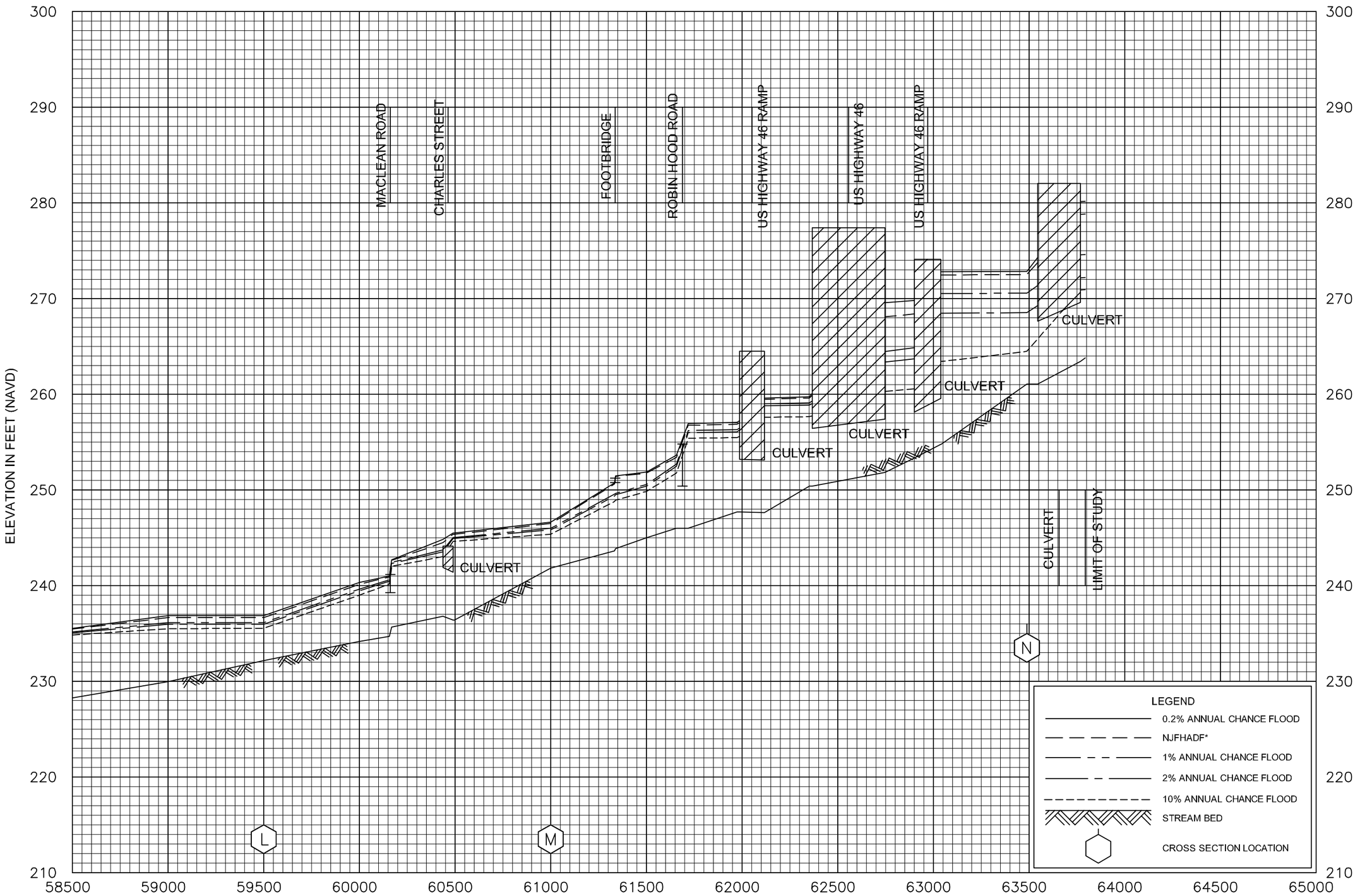

*NEW JERSEY FLOOD HAZARD AREA DESIGN FLOOD (NJFHADF) IS EQUAL TO THE 1% ANNUAL CHANCE FLOOD DISCHARGE (100 YEAR DISCHARGE) PLUS AN ADDITIONAL 25% OF FLOW DISCHARGE, NOT TO EXCEED THE 0.2% ANNUAL CHANCE FLOOD (500 YEAR DISCHARGE)

FLOOD PROFILES

THIRD RIVER

FEDERAL EMERGENCY MANAGEMENT AGENCY

PASSAIC COUNTY, NJ
(ALL JURISDICTIONS)

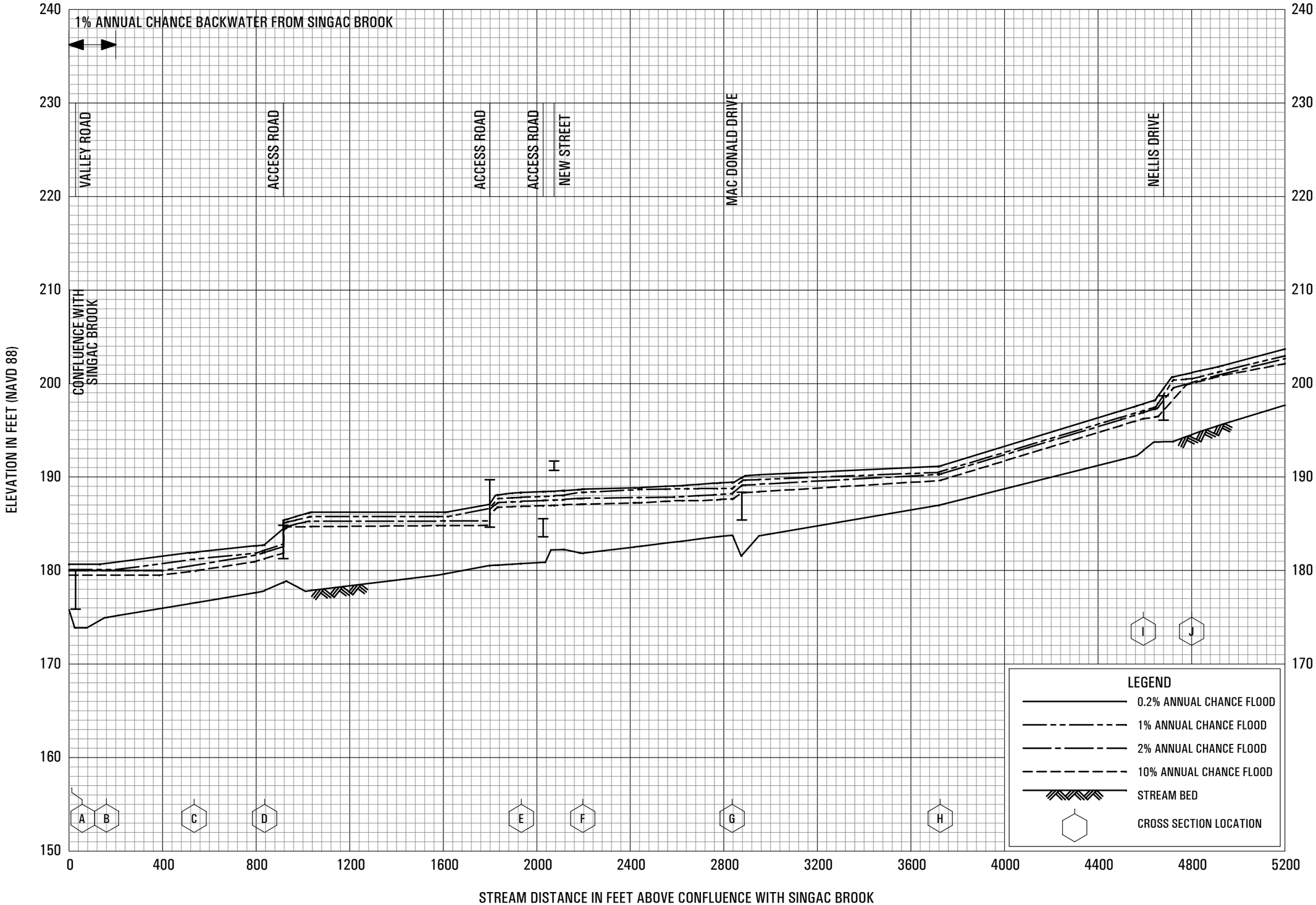

FLOOD PROFILES

TRIBUTARY 3 TO SINGAC BROOK

FEDERAL EMERGENCY MANAGEMENT AGENCY

PASSAIC COUNTY, NJ

(ALL JURISDICTIONS)